

*Dave Bowers  
Traffic Eng.*



**South Carolina Department of Transportation**

## **Minutes**

Department of Transportation Commission

Meeting of

February 12, 2004

\*\*\*\*



MINUTES  
DEPARTMENT OF TRANSPORTATION COMMISSION  
February 12, 2004  
Table of Contents

	Roll Call	<u>Page</u>
Section 1	Minutes – Meeting of January 22, 2004	1
Section 2	Sale of Surplus Right of Way Property	1
Section 3	Charleston County CTC, Revised	1
Section 4	Consulting Firm – Underwater Bridge Inspection	1
Section 5	Historically Black College and University, Approved	2
Section 6	State Highway System, Road Sections Removed	2
Section 7	State Highway System, Road Sections Description Corrected	2
Section 8	State Highway System – Additions	2
Section 9	Highway Construction Contracts Letting of January 13, 2004, Approved	2
Section 10	Report of Invitations and Resolutions Committee	2
Section 11	Walt and Donyelle Wilkens Bridge, So Named	2
Section 12	Resolution, Senate Bill S-841	2
Section 13	FY 04 SCDOT Transportation Enhancement Funding Tentatively Approved	3
Section 14	Election of Vice Chairman	3
Section 15	Adjourn	3

\*\*\*\*\*

# MINUTES

## DEPARTMENT OF TRANSPORTATION OF SOUTH CAROLINA

February 12, 2004

\*\*\*\*

The regular monthly meeting of the Department of Transportation Commission was held in the Commission Room of the Headquarters Building in Columbia, South Carolina at 10:00 a.m. on February 12, 2004. In compliance with the Freedom of Information Act, the news media was advised in writing of the time, date and place of this meeting.

### Present

Tee Hooper, Chairman, Presiding  
John N. Hardee  
Robert W. Harrell  
B. Bayles Mack  
J. M. "Moot" Truluck  
Eugene C. Stoddard  
Bud Turner

### Absent

Also Present: Elizabeth S. Mabry, Executive Director  
Marion Carnell, Commissioner-Elect  
Bobby T. Jones, Commissioner-Elect

SECTION 1: On motion of Commissioner Harrell, seconded by Commissioner Hardee, the Commission unanimously passed a motion approving the January 22, 2004 Commission Minutes; copies of which had been previously mailed to each member of the Commission.

SECTION 2: The Commission unanimously passed a motion approving the sale of surplus right of way property, as shown in detail in the Appendix.

SECTION 3: The Commission unanimously passed a motion approving the request of the Charleston County Transportation Committee to revise their transportation plan, as shown in the Appendix.

SECTION 4: The Commission unanimously passed a motion approving the request of the Department to advertise, negotiate and select a consulting firm experienced in all phases of underwater bridge inspection, as shown in detail in the Appendix.

SECTION 5: The Commission unanimously passed a motion approving the request of the Department to select a Historically Black College and University (HBCU) to administer the Highway Transportation Careers Training Program, as shown in the Appendix.

SECTION 6: The Commission unanimously passed a motion approving the action of the Department in removing roads from the State Highway System, as shown in detail in the Appendix.

SECTION 7: The Commission unanimously passed a motion approving the action of the Department in correcting the descriptions of sections of highways previously added the State Highway System, as shown in detail in the Appendix.

SECTION 8: The Commission unanimously passed a motion approving the action of the Department in adding sections of roads to the State Highway System, as shown in detail in the Appendix.

SECTION 9: The Commission unanimously passed a motion approving the action of the Department concerning projects in the highway letting of January 13, 2004, as shown in detail in the Appendix.

SECTION 10: Commissioner Stoddard reported for the Invitations and Resolutions Committee and made a motion that the Commission adopt a Concurrent Resolution from the General Assembly naming the intersection of SC 176 and West Main Street in the Town of Pacolet the "Voight Milton Epting Intersection". Commissioner Hardee seconded the motion and the Commission unanimously approved.

SECTION 11: On motion of Commissioner Mack, seconded by Commissioner Turner, the Commission unanimously passed a motion approving a request from the Greenville County Legislative Delegation naming the bridge at Laurens Road and East North Street in Greenville as the "Walt and Donyelle Wilkins Bridge".

SECTION 12: On motion of Commissioner Truluck, seconded by Commissioner Harrell, the Commission unanimously passed the following resolution:

Be it hereby resolved that the Commission has reviewed the provisions of Senate Bill S-841 relating to the powers of the chief information officer and the Commission does not support the transfer of information technology resources from the SCDOT to the Office of Chief Information Officer and;

The Commission hereby requests that the South Carolina Department of Transportation be excluded from any provisions of the bill that would allow for the transfer of information technology resources.

615  
★

616  
★



SECTION 13: On motion of Commissioner Truluck, seconded by Commissioner Mack, the Commission unanimously passed a motion to tentatively approve the FY 04 SCDOT Transportation Enhancement Funding, as shown in detail in the Appendix.

SECTION 14: Chairman stated that the next order of business was the election of a vice chairman of the Commission. Commissioner Mack nominated Commissioner Harrell. Commissioner Truluck seconded the nomination. Commissioner Stoddard the made a motion to close the nominations and elect Commissioner Harrell by acclamation. Commissioner Turner seconded this motion and Commissioner Harrell was elected vice chairman by acclamation.

SECTION 15: There being no further business to come before the Commission, the meeting was adjourned at 12:25 p.m.

---

Tee Hooper, Chairman



**South Carolina Department of Transportation**

## **Appendix**

Department of Transportation Commission

Meeting of

February 12, 2004

\*\*\*\*\*

1. File 42.233A / US Route 221 / Spartanburg County

During construction of improvements on Road S-86, under File 42.297 in Spartanburg County, near the Town of Roebuck, the Department acquired right of way for Road S-86, by Deed to Right of Way from Paul V. Moore dated July 26, 1948 and from H. G. Grim by Deed to Right of Way dated September 2, 1948.

A request was received from the adjacent property owner asking the Department to sell a small piece of abandoned right of way of Road S-86 that was made surplus after the relocation of Road S-86. The request was circulated to the Engineering sections to determine if said parcel could be declared surplus. After review, it was determined that the parcel was surplus to Department needs. Therefore, a Quitclaim Deed for approximately 0.86 of an acre of land to First Piedmont Service Corporation was executed on October 29, 2003 in consideration of \$10,104.00.

2. File 810.493.3 / Route I-526 / Berkeley / Charleston County

During construction of improvements on Interstate I-526, it became necessary to acquire right of way for an access road, under File 810.439.3 in Berkeley County, near the City of North Charleston at Daniel Island. The Department acquired fee simple title for the access road, by Condemnation from Rebecca Gibbs, dated January 27, 1987, from the Estate of Cupid Polite dated January 27, 1987, from Jimmie & Rena Green dated January 27, 1987 and by Title to Real Estate from Jessie Green dated January 16, 1987.

This office was contacted by the Grantee's attorney asking the Department to change the description of the deed. The request was reviewed and the change was made. Therefore, this corrective quitclaim deed for approximately 1.2 acres of land to South Carolina Electric & Gas Company was executed on December 18, 2003.

3. File 22.571 / US Route 521 / Georgetown County

The Department acquired Road S-22, located in Georgetown County, near the Town of Sampit, under the Construction Act on April 16, 1953.

A request was received from an adjacent property owner asking the Department to convey a small parcel of the abandoned roadbed. The request was circulated to the Engineering sections to determine if the subject parcel could be declared surplus. After review, it was determined that the parcel was surplus to Department needs. Therefore, a Quitclaim Deed for approximately 0.24 of an acre of land to Six-Mile Crossing Church was executed on December 18, 2003 for \$1,000.00.

4. File 23.327 / Route I-385 & Road S-453 / Greenville County

During construction of improvements on Road S-453 (Harrison Bridge Road), under File 23.237A in Greenville County, near the City of Simpsonville, the Department acquired right of way for Road S-453 (Harrison Bridge Road), by Title to Real Estate from Bethlehem Baptist Church dated August 9, 2002.

A request was received from the right of way agent in the field indicating that due to plan revisions, right of way previously acquired from the Grantee was no longer needed. Subsequently, additional right of way was needed to be acquired from the Grantee for the Frontage Road. The agent has asked that the Department exchange the surplus right of way for new right of way needed for the project. Therefore, a Gratis Quitclaim Deed for approximately 0.109 of an acre of land to Bethlehem Baptist Church was executed on December 18, 2003.

5. File 32.615 / SC Route 35 (12<sup>th</sup> St Extension) / Lexington County

During the construction of improvements to Road S-371, the South Carolina Department of Transportation acquired small sections of the road from the Town of Cayce by letter dated June 26, 1953, under File 32.350; during the construction of improvements on Road S-699 the Department acquired small sections of the road from the City of Cayce by letter dated May 4, 1966, under File 32.500; and during construction of improvements on S.C. Route 35 (12<sup>th</sup> Street Extension) under File 32.615 in Lexington County, in the City of Cayce, the Department acquired right of way for U.S. Route 35 (12<sup>th</sup> Street Extension) from the Cayce Masonic Lodge No. 384, A.F.M., a South Carolina Corporation, by Title to Real Estate, dated October 18, 1994.

A request was received from the adjacent property owner asking the Department to convey a small section of abandoned roadbed and an uneconomic remainder parcel. The request was circulated to the Engineering sections to determine if the small section of abandoned roadbed and the remainder parcel could be declared surplus. After review, it was determined that the abandoned roadbed and the remainder parcel was surplus to Department needs. Therefore, a Quitclaim Deed for approximately 0.48 of an acre of land to Lewis M. Priester with a consideration of \$8,500.00 was executed on December 18, 2003.

6. File 23.227/ Route I-385 / Greenville County

During construction of improvements on Fairview Road, under File 23.395 in Greenville County, near the City of Greenville, the Department acquired right of way for Fairview Road, by Condemnation from A.G. Huff dated August 7, 1956, by Right of Way Easement from T. Walter Brashier dated February 15, 1986 (File 23.104A), by Condemnation from Hargrove Bowles, III dated August 23, 1999, by Title to Real Estate from KFC National Management Co. Dated July 7, 1999, and by Title to Real Estate from Spinx Investments Inc. dated September 14, 1999 (File 23.277A).

A request was received from an adjacent property owner who has asked that the Department sell any available surplus right of way produced by the relocation of Fairview and Grandview roads on the above project. The request was circulated to the Engineering sections to determine if the said parcel could be declared surplus. After review it was determined that the said parcel could be declared surplus. Therefore, a

Quitclaim Deed for approximately 0.742 of an acre of land to Lenoir DT Investors, LLC, A North Carolina Limited Liability Company in consideration of \$193,929.00 was executed on December 18, 2003

7. Road S-75 (East McBee Avenue) / Greenville County

During construction of improvements on Road S-75, in Greenville County, near the City of Greenville, the Department acquired right of way through The Beltline Act.

A request was received from the City of Greenville asking the Department to abandon a small portion of East McBee Avenue to the city. The city agreed to take over the maintenance responsibility and the commission approved the abandonment of the subject parcel in June of this year. Therefore, a Gratis Quitclaim Deed for approximately 0.856 of an acre of land to The City of Greenville was executed on December 9, 2003.

8. File 39.579 / SC Route 93 / Pickens County

During construction of improvements on SC Route 93, under File 39.579 in Pickens County, near the Town of Central, the Department acquired right of way for SC Route 93 by Title to Real Estate from James Samuel Cox dated February 14, 1990, by Title to Real Estate from the Jamie Reese Estate on November 9, 1987, by Title to Real Estate from Earnest Reese on November 19, 1987 and by Title to Real Estate from Maggie Burress on March 14, 1988.

A request was received from an adjacent property owner asking the Department to sell a small piece of surplus property. The request was circulated to the Engineering sections and after review it was determined that the parcel was surplus to Department needs. Therefore, a Quitclaim Deed for approximately 0.32 acre of land to James Samuel Cox was executed in consideration of \$7,550.00.

9. File 23.234 / US Route 29 (Wade Hampton Boulevard) / Greenville County

During construction of improvements on US Route 29, under File 23.234 in Greenville County, near the City of Greer, the Department acquired right of way for US Route 29, by Deed To Right of Way from Ella P. Groce dated December 4, 1940.

A request was received from the adjacent property owner asking the Department to reduce the present 100'x 100' triangle to a 65'x 60 triangle. The request was circulated to the Engineering sections to determine if said parcel could be declared surplus. After review it was determined that the parcel was surplus to Department needs. Therefore, a Quitclaim Deed for approximately 0.11 of an acre of land to A&C Development, LLC in consideration of \$13,600.00 was executed on January 14, 2004.

10. File 32.691 / SC Route 12 / Lexington County

During construction of improvements on SC Route 12 (Jarvis Klapman Blvd), under File 32.691 in Lexington County, near the City of Columbia, the Department acquired right of way for SC Route 12 (Jarvis Klapman Blvd), by Title to Real Estate from Jerry S. Hutto, Jr., dated October 4, 1973.

A request was received from an adjacent landowner asking the Department to sell a small uneconomic parcel of land adjacent to his property. The request was circulated to the Engineering sections to determine if said parcel could be declared surplus. After review, it was determined that the parcel was surplus to Department needs. The property was appraised and the requestor made an offer for the appraised value of \$14,500.00. Therefore, a Quitclaim Deed for approximately 0.24 of an acre of land to Eugene and Kaye Ford in consideration of \$14,500.00 was executed on November 20, 2003.

11. File 4.836 / SC Route 28 / Anderson County

During construction of improvements on SC Highway 28 Bypass, under File 4.836, near the City of Anderson, in Anderson County, the Department acquired right of way from Mr. Elias T. McGee by Right of Way Easement dated July 21, 1975.

A request was received from the adjacent owner asking the Department to convey a small section of the abandoned roadbed. The request was circulated to the Engineering sections to determine if the section of abandoned roadbed could be declared surplus. After review, it was determined that the abandoned roadbed was surplus to Department needs. Therefore, a Quitclaim Deed for approximately 0.449 of an acre of land to Discount Bark Company, Inc. in consideration of \$8,800.00 was executed on January 28, 2004.

12. File 8.720 / US Route 17 / Berkeley County

During construction of improvements on Road S-61, under File 8.382 in Berkeley County, near the Town of Goose Creek, the Department acquired right of way for Road S-61, by Condemnation from G. Gilbert Harmon dated November 8, 1962 by Condemnation from C. M. Altman dated November 8, 1962 and by Condemnation from Loreen D. Thompson dated September 28, 1962.

A request was received from the adjacent property owner asking the Department to sell a small piece of Old Road 61 (Myers Road). The request was circulated to the Engineering sections to determine if said parcel could be declared surplus. After review, it was determined that the parcel was surplus to Department needs. Therefore, a Quitclaim Deed for approximately 0.24 of an acre of land to Jordan Oil Co., Inc. in consideration of \$8,300.00 was executed on January 28, 2004.



13. File 26.100A / US Route 501 / Horry County

During construction of improvements on Road S-600, under File 26.314 in Horry County, near the City of Myrtle Beach, the Department acquired right of way for Road S-600, by Right of Way Easement from the City of Myrtle Beach dated November 7, 1959 and from Resort Land Development by Title to Real Estate dated September 28, 2000 under File 26.100A.

A request was received from the adjacent property owner asking the Department to sell a small portion of the abandoned Road S-600 and a small piece of surplus right of way acquired under the Grissom Parkway project. The request was circulated to the Engineering sections to determine if said parcel could be declared surplus. After review it was determined that the parcel was surplus to Department needs. Therefore, a Quitclaim Deed for total of approximately 2.19 acres of land to Carolina Resort Land Development, A SC General Partnership in consideration of \$213,622.20 was executed on January 28, 2004.

Recommendations – February 12, 2004

**CTC 2003 – Transportation Plan and Committee Appointments**  
**Charleston County Transportation Committee**

The Charleston County Transportation Committee has revised their transportation plan and requested Commission approval as required by state law. The SCDOT staff has reviewed the revised plan and recommends approval.

\*\*\*\*\*



Recommendations – February 12, 2004

**Underwater Bridge Inspection Project No. 17**

The Department's bridge maintenance office seeks approval to advertise, select and negotiate with a consultant engineering firm experienced in all phases of underwater bridge inspection. This is a required inspection process for certain bridges under the FHWA National Bridge Inspection Standards (NBIS). The cost of these inspections will be paid out of federal aid bridge funds.

The Department does not have all the resources to perform this type of work so the use of a consulting engineering firm is justified.

\*\*\*\*\*

Recommendations – February 12, 2004

**Highway Transportation Careers Training Program**

The Department is requesting Commission approval to select a Historically Black College and University (HBCU) to administer the Highway Transportation Careers Training Program (formerly Welfare-to-Work). This project is funded through FHWA under 23 CFR.

\*\*\*\*\*

Recommendations 2-12-2004

★ ORIGINAL DATED

**REMOVAL OF ROADS FROM STATE HIGHWAY SECONDARY SYSTEM**

It is recommended the Commission remove the following sections of road from the State Highway System as follows:

Addition Number

Description

**Charleston County**

Portion of 662 ✓✓  
★

Charlotte Street in Charleston from S-396 northeasterly to end  
- approximately 0.08 mile  
(Designated S-662)  
(Added to System 12-16-1954)

**Note:** The above road removal is requested by the City of Charleston who will accept maintenance responsibility for this section of road and it qualifies under the Abandonment of Right-of-Way portion of the law.

**Chester County**

Portion of 252 ✓✓  
★

Section of road at the Richburg School from S-933, 0.05 mile east of SC Route 9, easterly to the school  
- approximately 0.15 mile  
(Designated S-252)  
(Added to System 09-17-1953)

**Note:** S-933 was removed on 9-19-2002 and thus the above portion of S-252 does not connect to the secondary system. The school is doing construction and S-252 and S-933 no longer exist. Thus the remainder of S-252 described above is totally on school property and thus it is recommended for removal.

**Richland County**

914 ✓✓  
★

Drives at Eau Claire High School in Columbia from Columbia College Drive and from Elliott Avenue  
- approximately 0.16 mile  
(Designated S-914)  
(Added to System 12-19-1957)

**Note:** The above road removal is requested by Richland County School District One who will accept maintenance responsibility for this section of road and it qualifies under the Abandonment of Right-of-Way portion of the law.

**Recommendations 2-12-2004**

**Removal of Roads from the State Highway Secondary System**

**Page 2**

Addition Number

Description

**York County**

Portion of 626

Two drives at the school from S-909 to S-284 – approximately 0.15 mile;  
and from S-284 to the school – approximately 0.15 mile  
(Designated S-909)  
(Added to System 9-17-1959)

**Note:** The above road removal is requested by the Rock Hill School District Three of York County who will accept maintenance responsibility for this section of road and it qualifies under the Abandonment of Right -of-Way portion of the law.

CORRECTION OF DESCRIPTION OF STATE HIGHWAYS

It is recommended the Commission correct the description of sections of State Highway previously added to the State Highway System to read as follows:

Addition Number

Description

Calhoun County

480 ✓

Meyers Lane (county dirt road) extending from Road S-133 near Sweetwater Lake extending southwesterly to end - approximately 1.03 miles

To be designated S-480

Note: This road was previously added to the State Highway System as Road S-467 (Addition 467) on 6/19/91. The Legislative Delegation removed this road due to right-of-way difficulties on 3/18/93. This road was revised to read Road S-480 instead of S-408.

APPROVED 10-24-2003

Recommendations 2/12/04

ADDITIONS TO STATE HIGHWAY SYSTEM

It is recommended the Commission add the following sections of road to the State Highway System as follows:

Addition Number

Description

Calhoun County

- |     |   |   |
|-----|---|---|
| 476 | ✓ | Chimney Swift Circle (county dirt road) extending from Road S-27 forming a loop back to Chimney Swift Circle -<br>approximately 0.77 mile<br>To be designated S-476 |
| 477 | ✓ | Deer Trail (county dirt road) extending from Road S-222 forming a loop back to Road S-222, including a spur -<br>approximately 0.41 mile<br>To be designated S-477  |
| 478 | ✓ | Meadowlark Road (county dirt road) extending from Road S-27 to Road S-476 (Chimney Swift Circle) -<br>approximately 0.08 mile<br>To be designated S-478             |

Note: These roads were added to the C Construction Program in September 2001 without being added to the State Highway System.

Orangeburg County

- |      |   |  |
|------|---|--|
| 2140 | ✓ | Robin Hill Road extending from U.S. Route 178 northerly -<br>approximately 0.35 mile<br>To be designated S-2140                                      |
| 2141 | ✓ | Edgewood Drive extending from Road S-2071 (Cottonwood Drive) to Robin Hill Road -<br>approximately 0.35 mile<br>To be designated S-2141              |
| 2142 | ✓ | Mill Creek Lane extending from Road S-2141 (Edgewood Drive) to Road S-2071 (Cottonwood Drive) -<br>approximately 0.2 mile<br>To be designated S-2141 |

Note: These roads were added for construction without being added to the State Highway System at the February 2001 Commission Meeting.

SHOULD THIS BE S-2142  
LINDA AGARAS TO  
CONTACT AD  
MAY 2004  
MARTINE



South Carolina  
Department of Transportation

February 5, 2004

MEMORANDUM TO: D. H. Freeman, State Highway Engineer

Pursuant to the newspaper advertisements on December 8, 2003, December 15, 2003, and December 23, 2003 for the **TWENTY-ONE (21)** contracts, the Department received **FIFTY (50)** bids in the **Highway Letting of January 13, 2004**.

**FIFTEEN(15)** contracts are recommended for **AWARD**.

**THREE (3)** contracts are recommended for **REJECTION**.

**TWO (2)** contracts received **NO BIDS**.

**ONE (1)** contract was **REMOVED FROM THE LETTING** before bids were received.

Summary and bid tabulations are attached.

  
G. A. Peck  
Contracts Engineer



February 5, 2004

**RECOMMENDED FOR AWARD**

The following **NINE (9)** contracts in the Highway Letting of **January 13, 2004**, are recommended for **AWARD** without the need for further concurrence or approval from the Federal Highway Administration or County Transportation Committees:

<b><u>COUNTY</u></b>	<b><u>SC FILE NO.</u></b>
<b>CHEROKEE &amp; UNION</b>	<b>11.33041 &amp; 44.33041</b>
<b>COLLETON</b>	<b>15.2003</b>
<b>DARLINGTON</b>	<b>16.2001</b>
<b>DARLINGTON, FLORENCE, &amp; MARLBORO</b>	<b>16.33041, 21.33041, &amp; 35.33041</b>
<b>DARLINGTON &amp; MARLBORO</b>	<b>1635.100B, 35.122B.1 through 35.122B.5</b>
<b>DILLON</b>	<b>17.605</b>
<b>GEORGETOWN, MARION &amp; WILLIAMSBURG</b>	<b>22.33041, 34.33041, &amp; 45.33041</b>
<b>GREENVILLE</b>	<b>23.2001.1 &amp; 23.2001.6</b>
<b>LEXINGTON &amp; RICHLAND</b>	<b>32.33041 &amp; 40.33041</b>



February 5, 2004

**RECOMMENDED FOR AWARD**

The following **TWO (2)** contracts in the Highway Letting of **January 13, 2004**, are recommended for **AWARD subject to concurrence** by the **Federal Highway Administration**:

<b><u>COUNTY</u></b>	<b><u>SC FILE NO.</u></b>
<b>LAURENS</b>	<b>30.56041</b>
<b>LAURENS</b>	<b>30.749</b>

**RECOMMENDED FOR AWARD**

The following **FOUR (4)** contracts in the Highway Letting of **January 13, 2004**, are recommended for **AWARD subject to approval** by the **respective Transportation Committees**:

<b><u>COUNTY</u></b>	<b><u>SC FILE NO.</u></b>
<b>DILLON</b>	<b>17.102C</b>
<b>FLORENCE</b>	<b>21.103B</b>
<b>HORRY</b>	<b>26.120C</b>
<b>HORRY</b>	<b>26.121C</b>

February 5, 2004

**RECOMMENDED FOR REJECTION**

All bids for the following **THREE (3)** contracts in the Highway Letting of **January 13, 2004**, are recommended for **REJECTION** because the low bid exceeded the Engineers estimate by more than 10%:

<u>COUNTY</u>	<u>SC FILE NO.</u>
BEAUFORT, COLLETON, & JASPER & 27.33041	7.33041, 15.33041,
GEORGETOWN	22.101C
LEXINGTON	32.207B

**NO BIDS RECEIVED**

The following **TWO (2)** contracts in the Highway Letting of **January 13, 2004** did not receive any bids:

<u>COUNTY</u>	<u>SC FILE NO.</u>
ALLENDAL, BAMBERG, BARNWELL, & HAMPTON	03.29039, 05.29039, 06.29039, & 25.29039
ALLENDAL, BAMBERG, BARNWELL, & HAMPTON	03.33041, 05.33041, 06.33041, & 25.33041


**REMOVED FROM THE LETTING**

The following **ONE (1)** contract in the Highway Letting of **January 13, 2004** was **REMOVED FROM THE LETTING** before bids were received:


<u>COUNTY</u>	<u>SC FILE NO.</u>
CALHOUN, CLARENDON, & ORANGEBURG	9.33041, 14.33041, & 38.33041

February 5, 2004


Submitted By:

  
\_\_\_\_\_  
G. A. Peck  
Contracts Engineer

Recommended By:

  
\_\_\_\_\_  
D. R. Shealy  
Director of Construction

Approved By:

  
\_\_\_\_\_  
D. H. Freeman  
State Highway Engineer

Date: 2/8/04

THE FOLLOWING CONTRACTS  
IN THE JANUARY 13, 2004 HIGHWAY LETTING ARE  
**RECOMMENDED FOR AWARD**

## SOUTH CAROLINA DEPARTMENT OF TRANSPORTATION


DATE : 01/15/04

PAGE : 1

## VENDOR RANKING

\*(11.33041R1) CHEROKEE & UNION COUNTIES, SC FILE NOS. 11.33041, 44.33041, PCN 113341MR1, 443341MR1. PROJECT CONSISTS OF ROAD WORK INCLUDING SHOULDER PAVING ON VARIOUS ROADS IN CHEROKEE AND UNION, COUNTIES  
TOTAL LENGTH OF PROJECT: 2.7400 MILES. COMPLETION DATE: 04/30/2004. DBE GOAL: 0.00%.

RANK	VENDOR NO./NAME	LOCATION	TOTAL BID	% OVER LOW BID
1	1SL002 SLOAN CONSTRUCTION CO., INC.	GREENVILLE, SC	\$ 228,000.09	0.0000%
2	1FR001 F & R ASPHALT, INC.	EASLEY, SC	\$ 295,036.70	0.0000%

THIS IS TO CERTIFY THAT THIS IS A TRUE AND CORRECT COPY OF ALL  
THE BIDS RECEIVED ON 01/13/04 FOR THIS PROJECT.  
CONTRACT ADMINSTRATOR  DATE 2/5/04

APPROVED BY: Elizabeth S. Mabry  
TITLE: EXECUTIVE DIRECTOR

## SOUTH CAROLINA DEPARTMENT OF TRANSPORTATION


DATE : 01/15/04

PAGE : 1

## VENDOR RANKING

\*(15.2003) COLLETON COUNTY, SC FILE NO. 15.2003, STATE PROJECT NO. SMP-SIMP, PCN 028930R. PROJECT CONSISTS OF ROAD WORK INCLUDING REPAIR AND RESURFACING OF VARIOUS ROADS ALONG SC 64 IN AND COLLETON COUNTY. TOTAL LENGTH OF PROJECT: 2.0240 MILES. COMPLETION DATE: 07/31/2004. DBE GOAL: 0.00%.

RANK	VENDOR NO./NAME	LOCATION	TOTAL BID	% OVER LOW BID
1	1RE010 REA CONTRACTING, LLC	CHARLOTTE, SC	\$ 766,591.50	0.0000%

THIS IS TO CERTIFY THAT THIS IS A TRUE AND CORRECT COPY OF ALL  
THE BIDS RECEIVED ON 01/13/04 FOR THIS PROJECT.  
CONTRACT ADMINISTRATOR  DATE 2/5/04

APPROVED BY: Elizabeth S. Mabry  
TITLE: EXECUTIVE DIRECTOR

## SOUTH CAROLINA DEPARTMENT OF TRANSPORTATION


DATE : 01/15/04

PAGE : 1

## VENDOR RANKING

\*(16.33041R1) DARLINGTON, FLORENCE & MARLBORO COUNTIES, SC FILE NOS. 16.33041, 21.33041, 35.33041, PCN 163341MR1, 213341MR1, 353341MR1. PROJECT CONSISTS OF ROAD WORK INCLUDING SHOULDER PAVING ON VARIOUS ROADS IN DARLINGTON, FLORENCE &, MARLBORO COUNTIES. TOTAL LENGTH OF PROJECT: 12.7900 MILES. COMPLETION DATE: 05/31/2004. DBE GOAL: 0.00%.

RANK	VENDOR NO./NAME	LOCATION	TOTAL BID	% OVER LOW BID
1	1AP002	APAC-ATLANTIC, INCORPORATED	\$ 665,239.79	0.0000%
2	1PA005	PALMETTO PAVING CORPORATION	\$ 686,878.48	0.0000%

THIS IS TO CERTIFY THAT THIS IS A TRUE AND CORRECT COPY OF ALL  
THE BIDS RECEIVED ON 01/13/04 FOR THIS PROJECT.  
CONTRACT ADMINISTRATOR  DATE 2/5/04

APPROVED BY: Elizabeth S. Mabry  
TITLE: EXECUTIVE DIRECTOR

## SOUTH CAROLINA DEPARTMENT OF TRANSPORTATION


DATE : 01/15/04

PAGE : 1

## VENDOR RANKING

\*(16.2001) DARLINGTON COUNTY, SC FILE NO. 16.2001, FED AID PROJECT NO. HMP-HIMP(202), PCN 027434R. PROJECT CONSISTS OF ROAD WORK INCLUDING INTERSECTION REALIGNMENT OF US 52 AT ROAD S-16-0049 AND (EBENEZER ROAD). TOTAL LENGTH OF PROJECT: 0.6290 MILES. COMPLETION DATE: 05/31/2004. DBE GOAL: 4.00%.

RANK	VENDOR NO./NAME	LOCATION	TOTAL BID	% OVER LOW BID
1	1PA005	PALMETTO PAVING CORPORATION	\$ 372,086.25	0.0000%
2	1PL005	FLOWDEN CONSTRUCTION CO., INC.	\$ 572,220.40	0.0000%

THIS IS TO CERTIFY THAT THIS IS A TRUE AND CORRECT COPY OF ALL  
THE BIDS RECEIVED ON 01/13/04 FOR THIS PROJECT.  
CONTRACT ADMINISTRATOR  DATE 2/5/04

APPROVED BY: Elizabeth S. Mabry  
TITLE: EXECUTIVE DIRECTOR



## SOUTH CAROLINA DEPARTMENT OF TRANSPORTATION


DATE : 01/15/04

PAGE : 1

## VENDOR RANKING

\*(1635.100B) DARLINGTON & MARLBORO COUNTIES, SC FILE NOS. 1635.100B, 1635.100B, 35.122B.1, 35.122B.2, 35.122B.3, 35.122B.4, 35.122B.5, FED AID PROJECT NO. BRT-BR88(007), PCN 023432B, 023432R, 029464B, 029465B, 029466B, 029467B, 029468B. PROJECT CONSISTS OF BRIDGE & APPROACH WORK INCLUDING BRIDGE REPLACEMENT AND ROADWAY IMPROVEMENTS ON US 15/401, OVER PEE DEE RIVER AND OVERFLOW AREA, INCLUDING 5 BRIDGES, WITH BULB TEE PRESTRESSED BEAMS, AND TYPE II AND PRESTRESSED BEAMS. TOTAL LENGTH OF PROJECT: 4.1300 MILES. COMPLETION DATE: 04/30/2007. DBE GOAL: 7.00%.

RANK	VENDOR NO./NAME	LOCATION	TOTAL BID	% OVER LOW BID	
1	1UN002	UNITED CONTRACTORS, INC.	CHESTER, SC	\$ 24,970,550.22	0.0000%
2	1RE006	REPUBLIC CONTRACTING CORP.	COLUMBIA, SC	\$ 26,220,490.48	0.0000%
3	1RR002	R. R. DAWSON BRIDGE COMPANY	LEXINGTON, KY	\$ 28,446,925.48	0.0000%
4	1RE001	R. E. GOODSON CONST. CO., INC.	DARLINGTON, SC	\$ 28,730,793.11	0.0000%
5	1TH013	THE LANE CONST. CORP.	MERIDEN, CT	\$ 32,461,375.34	0.0000%

THIS IS TO CERTIFY THAT THIS IS A TRUE AND CORRECT COPY OF ALL  
THE BIDS RECEIVED ON 01/13/04 FOR THIS PROJECT.  
CONTRACT ADMINSTRATOR  DATE 2/5/04

APPROVED BY: Elizabeth S. Mabry  
TITLE: EXECUTIVE DIRECTOR

## SOUTH CAROLINA DEPARTMENT OF TRANSPORTATION

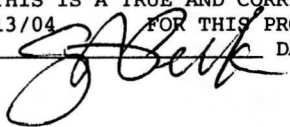
DATE : 01/15/04

PAGE : 1

## VENDOR RANKING

\*(17.605) DILLON COUNTY, SC FILE NOS. 17.605, FED AID PROJECT NO. BST-PDCB (007), PCN 001421R. PROJECT CONSISTS OF ROAD WORK INCLUDING WIDENING OF SC 38 FROM 0.38 MILES EAST OF I-95 TO 0.64 MILES AND WEST OF US 301 (SECTION 7). TOTAL LENGTH OF PROJECT: 5.6320 MILES. COMPLETION DATE: SEE SPECIAL PROVISIONS. DBE GOAL: 11.00%.

RANK	VENDOR NO./NAME	LOCATION	TOTAL BID	% OVER LOW BID
1	1AO001	A. O. HARDEE & SON, INC.	\$ 7,157,974.59	0.0000%
2	1WE002	WEAVER CO., INC.	\$ 7,175,170.64	0.0000%
3	1CH005	CHEROKEE, INC	\$ 7,217,061.16	0.0000%
4	1CR002	C. RAY MILES CONST. CO.	\$ 7,815,576.28	0.0000%
5	1LD001	L. DEAN WEAVER CONST. CO., INC.	\$ 8,325,033.44	0.0000%

THIS IS TO CERTIFY THAT THIS IS A TRUE AND CORRECT COPY OF ALL  
THE BIDS RECEIVED ON 01/13/04 FOR THIS PROJECT.  
CONTRACT ADMINISTRATOR  DATE 2/5/04

APPROVED BY: Elizabeth S. Mabry  
TITLE: EXECUTIVE DIRECTOR

## SOUTH CAROLINA DEPARTMENT OF TRANSPORTATION


DATE : 01/15/04

PAGE : 1

## VENDOR RANKING

\*(17.102C) DILLON COUNTY, SC FILE NO. 17.102C, STATE PROJECT NO. C-102C, PCN 030577R. PROJECT CONSISTS OF ROAD WORK INCLUDING RESURFACING OF VARIOUS ROADS IN DILLON COUNTY. TOTAL LENGTH OF PROJECT: 3.9300 MILES. COMPLETION DATE: 05/31/2004. DBE GOAL: 0.00%.

RANK	VENDOR NO./NAME	LOCATION	TOTAL BID	% OVER LOW BID
1	1PA005	PALMETTO PAVING CORPORATION	\$ 244,345.70	0.0000%
2	1AP002	APAC-ATLANTIC, INCORPORATED	\$ 343,932.47	0.0000%

THIS IS TO CERTIFY THAT THIS IS A TRUE AND CORRECT COPY OF ALL  
THE BIDS RECEIVED ON 01/13/04 FOR THIS PROJECT.  
CONTRACT ADMINISTRATOR  DATE 2/5/04

APPROVED BY: Elizabeth S. Mabry  
TITLE: EXECUTIVE DIRECTOR

## SOUTH CAROLINA DEPARTMENT OF TRANSPORTATION


DATE : 01/15/04

PAGE : 1

## VENDOR RANKING

\*(21.103B) FLORENCE COUNTY, SC FILE NO. 21.103B, FED AID PROJECT NO. STP-HE21(007), PCN 024538T. PROJECT CONSISTS OF ROAD WORK INCLUDING INTERSECTION ALIGNMENT AND TURN LANE CONSTRUCTION AT INTERSECTION OF ROAD S-21-0024 WITH AND S-21-0358. TOTAL LENGTH OF PROJECT: 0.3000 MILES. COMPLETION DATE: 05/31/2004. DBE GOAL: 15.00%.

RANK	VENDOR NO./NAME	LOCATION	TOTAL BID	% OVER LOW BID
1	1PA005	PALMETTO PAVING CORPORATION	\$ 467,628.12	0.0000%
2	1PL005	FLOWDEN CONSTRUCTION CO., INC.	\$ 831,086.50	0.0000%

THIS IS TO CERTIFY THAT THIS IS A TRUE AND CORRECT COPY OF ALL  
THE BIDS RECEIVED ON 01/13/04 FOR THIS PROJECT.  
CONTRACT ADMINISTRATOR  DATE 2/5/04

APPROVED BY: Elizabeth S. Mabry  
TITLE: EXECUTIVE DIRECTOR

## SOUTH CAROLINA DEPARTMENT OF TRANSPORTATION


DATE : 01/15/04

PAGE : 1

## VENDOR RANKING

\*(22.33041R1) GEORGETOWN, MARION & WILLIAMSBURG COUNTIES, SC FILE NOS. 22.33041, 34.33041, 45.33041, PCN 223341MR1, 343341MR1, 453341MR1. PROJECT CONSISTS OF ROAD WORK INCLUDING SHOULDER PAVING OF VARIOUS ROADS IN GEORGETOWN, MARION &, WILLIAMSBURG COUNTIES. TOTAL LENGTH OF PROJECT: 12.0000 MILES. COMPLETION DATE: 05/31/2004. DBE GOAL: 0.00%.

RANK	VENDOR NO./NAME	LOCATION	TOTAL BID	% OVER LOW BID
1	1BO002	BOGGS PAVING	\$ 656,931.51	0.0000%
2	1PA005	PALMETTO PAVING CORPORATION	\$ 669,963.59	0.0000%
3	1AP002	APAC-ATLANTIC, INCORPORATED	\$ 725,333.07	0.0000%
4	1SO006	SOUTHERN ASPHALT, INC.	\$ 780,431.35	0.0000%

THIS IS TO CERTIFY THAT THIS IS A TRUE AND CORRECT COPY OF ALL  
THE BIDS RECEIVED ON 01/13/04 FOR THIS PROJECT.  
CONTRACT ADMINISTRATOR  DATE 2/5/04

APPROVED BY: Elizabeth S. Mabry  
TITLE: EXECUTIVE DIRECTOR

## SOUTH CAROLINA DEPARTMENT OF TRANSPORTATION


DATE : 01/15/04

PAGE : 1

## VENDOR RANKING

\*(23.2001.1) GREENVILLE COUNTY, SC FILE NOS. 23.2001.1, 23.2001.6, FED AID PROJECT NOS. C-CHMP, HMP-HIMP(202), PCN 027313R, 027473R. PROJECT CONSISTS OF ROAD WORK INCLUDING INTERSECTION IMPROVEMENTS ALONG ROAD S-23-0448 AND CONSTRUCT AND TURN LANES ON ROAD S-23-0545 IN GREENVILLE COUNTY. TOTAL LENGTH OF PROJECT: 0.9660 MILES. COMPLETION DATE: 07/31/2004. DBE GOAL: 9.00%.

RANK	VENDOR NO./NAME	LOCATION	TOTAL BID	% OVER LOW BID
1	1SS001	S & S CONSTRUCTION OF ANDERSON (DWBE) ANDERSON, SC	\$ 604,532.33	0.0000%

THIS IS TO CERTIFY THAT THIS IS A TRUE AND CORRECT COPY OF ALL  
THE BIDS RECEIVED ON 01/13/04 FOR THIS PROJECT.  
CONTRACT ADMINSTRATOR  DATE 2/5/04

APPROVED BY: Elizabeth S. Mabry  
TITLE: EXECUTIVE DIRECTOR

## SOUTH CAROLINA DEPARTMENT OF TRANSPORTATION

DATE : 01/15/04

PAGE : 1

## VENDOR RANKING

\*(26.120C) HORRY COUNTY, SC FILE NO. 26.120C, STATE PROJECT NO. C-120C, PCN 030569R. PROJECT CONSISTS OF ROAD WORK INCLUDING RESURFACING WORK ON ROAD S-26-0646 IN HORRY COUNTY. TOTAL LENGTH OF PROJECT: 1.2700 MILES. COMPLETION DATE: 05/31/2004. DBE GOAL: 0.00%.

RANK	VENDOR NO./NAME	LOCATION	TOTAL BID	% OVER LOW BID
1.	1PA005	PALMETTO PAVING CORPORATION	\$ 131,931.27	0.0000%
2	1AP002	APAC-ATLANTIC, INCORPORATED	\$ 136,441.49	0.0000%
3	1BO002	BOGGS PAVING	\$ 164,852.83	0.0000%

THIS IS TO CERTIFY THAT THIS IS A TRUE AND CORRECT COPY OF ALL  
THE BIDS RECEIVED ON 01/13/04 FOR THIS PROJECT.  
CONTRACT ADMINISTRATOR [Signature] DATE 2/5/04

APPROVED BY: Elizabeth S. Mabry  
TITLE: EXECUTIVE DIRECTOR

## SOUTH CAROLINA DEPARTMENT OF TRANSPORTATION


DATE : 01/15/04

PAGE : 1

## VENDOR RANKING

\*(26.121C) HORRY COUNTY, SC FILE NO. 26.121C, STATE PROJECT NO. C-121C, PCN 030237R. PROJECT CONSISTS OF ROAD WORK INCLUDING RESURFACING ON ROADS S-26-0019, S-26-0045, S-26-0128 & AND S-26-0237. TOTAL LENGTH OF PROJECT: 8.7300 MILES. COMPLETION DATE: 07/31/2004. DBE GOAL: 0.00%.

RANK	VENDOR NO./NAME	LOCATION	TOTAL BID	% OVER LOW BID
1	1PA005	PALMETTO PAVING CORPORATION	\$ 858,621.53	0.0000%
2	1AP002	APAC-ATLANTIC, INCORPORATED	\$ 877,715.89	0.0000%
3	1BO002	BOGGS PAVING	\$ 996,392.15	0.0000%

THIS IS TO CERTIFY THAT THIS IS A TRUE AND CORRECT COPY OF ALL  
THE BIDS RECEIVED ON 01/13/04 FOR THIS PROJECT.  
CONTRACT ADMINISTRATOR  DATE 2/5/04

APPROVED BY: Elizabeth S. Mabry  
TITLE: EXECUTIVE DIRECTOR



## SOUTH CAROLINA DEPARTMENT OF TRANSPORTATION

DATE : 01/15/04

PAGE : 1

## VENDOR RANKING

\*(30.5604.1) LAURENS COUNTY, SC FILE NOS. 30.5604.1, STATE PROJECT NO. MTN-MT30(001), PCN 030556B. PROJECT CONSISTS OF BRIDGE WORK INCLUDING REPAIR OVERPASS FOR ROAD S-30-0023 OVER I-385. TOTAL LENGTH OF PROJECT: 0.0000 MILES. COMPLETION DATE: 05/31/2004. DBE GOAL: 0.00%.

RANK	VENDOR NO./NAME	LOCATION	TOTAL BID	% OVER LOW BID
1	1LA006	LANFORD BROTHERS CO INC	\$ 136,193.96	0.0000%
2	1UN002	UNITED CONTRACTORS, INC.	\$ 136,474.00	0.0000%
3	1CA003	CAPE ROMAIN CONTRACTORS	\$ 168,152.00	0.0000%
4	1PL001	P & L EROSION CONTROL, ETC., INC.	\$ 304,270.24	0.0000%
5	1CA007	CAROLINA BRIDGE CO.	\$ 318,346.74	0.0000%

THIS IS TO CERTIFY THAT THIS IS A TRUE AND CORRECT COPY OF ALL  
THE BIDS RECEIVED ON 01/13/04 FOR THIS PROJECT.  
CONTRACT ADMINISTRATOR [Signature] DATE 2/5/04

APPROVED BY: Elizabeth S. Mabry  
TITLE: EXECUTIVE DIRECTOR

## SOUTH CAROLINA DEPARTMENT OF TRANSPORTATION

DATE : 01/15/04

PAGE : 1

## VENDOR RANKING

\*(30.749) LAURENS COUNTY, SC FILE NOS. 30.749, 30.749.1, FED AID PROJECT NO. BNH-USCB(001), PCN 009065B, 013606R.  
PROJECT CONSISTS OF ROAD AND BRIDGE WORK INCLUDING MULTILANE WIDENING OF SC 72 FROM 0.23 MILES EAST OF SC 39 TO AND JUST NORTH OF  
SC 72/US 221. TOTAL LENGTH OF PROJECT: 5.1420 MILES. COMPLETION DATE: 10/31/2005. DBE GOAL: 11.00%.

RANK	VENDOR NO./NAME	LOCATION	TOTAL BID	% OVER LOW BID
1	1TH039	THRIFT BROTHERS CONSTRUCTION, LLC	\$ 10,698,865.82	0.0000%
2	1MO005	MORGAN CORPORATION	\$ 11,359,097.73	0.0000%
3	1EA001	EAGLE CONSTRUCTION CO., INC.	\$ 11,550,403.89	0.0000%
4	1US003	U. S. CONSTRUCTORS, INC.	\$ 12,144,128.52	0.0000%
5	1SA015	SATTERFIELD CONST. CO., INC.	\$ 12,689,052.02	0.0000%

THIS IS TO CERTIFY THAT THIS IS A TRUE AND CORRECT COPY OF ALL  
THE BIDS RECEIVED ON 01/13/04 FOR THIS PROJECT.  
CONTRACT ADMINISTRATOR John E. Hall DATE 2/5/04

APPROVED BY: Elizabeth S. Mabry  
TITLE: EXECUTIVE DIRECTOR

## SOUTH CAROLINA DEPARTMENT OF TRANSPORTATION

DATE : 01/15/04

PAGE : 1

## VENDOR RANKING

\*(32.33041) LEXINGTON & RICHLAND COUNTIES, SC FILE NOS. 32.33041, 40.33041, PCN 323341MR1, 403341MR1. PROJECT CONSISTS OF ROAD WORK INCLUDING SHOULDER PAVING ON VARIOUS ROADS IN LEXINGTON AND RICHLAND COUNTIES. TOTAL LENGTH OF PROJECT: 13.3200 MILES. COMPLETION DATE: 05/31/2004. DBE GOAL: 0.00%.

RANK	VENDOR NO./NAME	LOCATION	TOTAL BID	% OVER LOW BID
1	1CR001	C. R. JACKSON, INC.	\$ 748,929.27	0.0000%
2	1SL002	SLOAN CONSTRUCTION CO., INC.	\$ 823,025.92	0.0000%

THIS IS TO CERTIFY THAT THIS IS A TRUE AND CORRECT COPY OF ALL  
THE BIDS RECEIVED ON 01/13/04 FOR THIS PROJECT.  
CONTRACT ADMINISTRATOR [Signature] DATE 2/5/04

APPROVED BY: Elizabeth S. Mabry  
TITLE: EXECUTIVE DIRECTOR

THE FOLLOWING CONTRACTS  
IN THE JANUARY 13, 2004, HIGHWAY LETTING ARE  
**RECOMMENDED FOR REJECTION**

## SOUTH CAROLINA DEPARTMENT OF TRANSPORTATION


DATE : 01/15/04

PAGE : 1

## VENDOR RANKING

\*(07.33041R1) BEAUFORT, COLLETON & JASPER COUNTIES, SC FILE NOS. 07.33041, 15.33041, 27.33041, PCN 073341MR1, 153341MR1, 273341MR1. PROJECT CONSISTS OF ROAD WORK INCLUDING SHOULDER PAVING ON VARIOUS ROADS IN BEAUFORT, COLLETON, & AND JASPER COUNTIES  
TOTAL LENGTH OF PROJECT: 3.4000 MILES. COMPLETION DATE: 04/30/2004. DBE GOAL: 0.00%.

RANK	VENDOR NO./NAME	LOCATION	TOTAL BID	% OVER LOW BID
1	1BA007	BANKS CONST. CO.	\$ 421,719.27	0.0000%

THIS IS TO CERTIFY THAT THIS IS A TRUE AND CORRECT COPY OF ALL  
THE BIDS RECEIVED ON 01/13/04 FOR THIS PROJECT.  
CONTRACT ADMINISTRATOR  DATE 2/5/04

APPROVED BY: Elizabeth S. Mabry  
TITLE: EXECUTIVE DIRECTOR

## SOUTH CAROLINA DEPARTMENT OF TRANSPORTATION

DATE : 01/15/04

PAGE : 1

## VENDOR RANKING

\*(22.101C) GEORGETOWN COUNTY, SC FILE NO. 22.101C, STATE PROJECT NO. C-101C, PCN 030559R. PROJECT CONSISTS OF ROAD WORK INCLUDING RESURFACING OF VARIOUS ROADS IN GEORGETOWN COUNTY. TOTAL LENGTH OF PROJECT: 5.0900 MILES. COMPLETION DATE: 05/31/2004. DBE GOAL: 0.00%.

RANK	VENDOR NO./NAME	LOCATION	TOTAL BID	% OVER LOW BID
1	1PA005	PALMETTO PAVING CORPORATION	\$ 643,958.52	0.0000%
2	1AP002	APAC-ATLANTIC, INCORPORATED	\$ 698,938.94	0.0000%
3	1BO002	BOGGS PAVING	\$ 854,217.41	0.0000%

THIS IS TO CERTIFY THAT THIS IS A TRUE AND CORRECT COPY OF ALL  
THE BIDS RECEIVED ON 01/13/04 FOR THIS PROJECT.  
CONTRACT ADMINISTRATOR [Signature] DATE 2/5/04

APPROVED BY: Elizabeth S. Mabry  
TITLE: EXECUTIVE DIRECTOR

## SOUTH CAROLINA DEPARTMENT OF TRANSPORTATION

DATE : 01/15/04

PAGE : 1

## VENDOR RANKING

\*(32.207B) LEXINGTON COUNTY, SC FILE NO. 32.207B, FED AID PROJECT NO. SIB-SB32(004), PCN 029914T. PROJECT CONSISTS OF ROAD WORK INCLUDING ADDITION OF TURN LANES AND SIGNAL ON SC 60 (LAKE MURRAY, BOULEVARD) AT ROAD S-32-0356 (NURSERY HILL ROAD). TOTAL LENGTH OF PROJECT: 0.2760 MILES. COMPLETION DATE: 05/31/2004. DBE GOAL: 5.00%.

RANK	VENDOR NO./NAME	LOCATION	TOTAL BID	% OVER LOW BID
1	1US004	U. S. GROUP, INCORPORATED	\$ 275,380.47	0.0000%
2	1PL005	LOWDEN CONSTRUCTION CO., INC.	\$ 374,982.00	0.0000%

THIS IS TO CERTIFY THAT THIS IS A TRUE AND CORRECT COPY OF ALL  
THE BIDS RECEIVED ON 01/13/04 FOR THIS PROJECT.  
CONTRACT ADMINISTRATOR \_\_\_\_\_ DATE 2/5/04

APPROVED BY: Elizabeth S. Mabry  
TITLE: EXECUTIVE DIRECTOR

THE FOLLOWING CONTRACTS  
IN THE JANUARY 13, 2004 HIGHWAY LETTING  
**DID NOT RECEIVE ANY BIDS**



LETTING DATE : 01/13/04

SOUTH CAROLINA DEPARTMENT OF TRANSPORTATION


DATE : 01/15/04

PAGE : 1

VENDOR RANKING

\*(03.29039R1) ALLENDALE, BAMBERG, BARNWELL & HAMPTON COUNTIES, SC FILE NOS. 03.29039, 05.29039, 06.29039, 25.29039 PROJECT CONSISTS OF ROAD WORK INCLUDING FULL DEPTH PATCHING OF VARIOUS ROADS IN ALLENDALE, BAMBERG,, BARNWELL, AND HAMPTON COUNTIES.  
TOTAL LENGTH OF PROJECT: 108.6500 MILES. COMPLETION DATE: 05/15/2004. DBE GOAL: 0.00%.

RANK	VENDOR NO./NAME	LOCATION	TOTAL BID	% OVER LOW BID
NO BIDS RECEIVED				

THIS IS TO CERTIFY THAT THIS IS A TRUE AND CORRECT COPY OF ALL  
THE BIDS RECEIVED ON 01/13/04 FOR THIS PROJECT.  
CONTRACT ADMINISTRATOR  DATE 2/5/04

APPROVED BY: Elizabeth S. Mabry  
TITLE: EXECUTIVE DIRECTOR

## SOUTH CAROLINA DEPARTMENT OF TRANSPORTATION

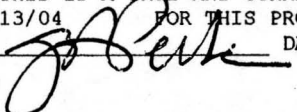
DATE : 01/15/04

PAGE : 1

## VENDOR RANKING

\*(03.33041R1) ALLENDALE, BAMBERG, BARNWELL & HAMPTON COUNTIES, SC FILE NOS. 03.33041, 05.33041, 06.33041, PCN 033341MR1, 053341MR1, 063341MR1, 253341MR1. PROJECT CONSISTS OF ROAD WORK INCLUDING SHOULDER PAVING OF VARIOUS ROADS IN ALLENDALE, BAMBERG, AND BARNWELL, AND HAMPTON COUNTIES. TOTAL LENGTH OF PROJECT: 13.6200 MILES. COMPLETION DATE: 05/31/2004. DBE GOAL: 0.00%.

RANK	VENDOR NO./NAME	LOCATION	TOTAL BID	% OVER LOW BID
NO BIDS RECEIVED				

THIS IS TO CERTIFY THAT THIS IS A TRUE AND CORRECT COPY OF ALL  
THE BIDS RECEIVED ON 01/13/04 FOR THIS PROJECT.  
CONTRACT ADMINISTRATOR  DATE 2/5/04

APPROVED BY: Elizabeth S. Mabry  
TITLE: EXECUTIVE DIRECTOR

THE FOLLOWING CONTRACT  
IN THE JANUARY 13, 2004 HIGHWAY LETTING WAS  
**REMOVED FROM THE LETTING**

## SOUTH CAROLINA DEPARTMENT OF TRANSPORTATION

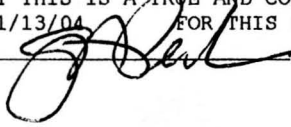
DATE : 01/15/04

PAGE : 1

## VENDOR RANKING

\*(09.33041) CALHOUN, CLARENDON & ORANGEBURG COUNTIES, SC FILE NOS. 09.33041, 14.33041, 38.33041, PCN 093341M, 143341M, 383341M.  
PROJECT CONSISTS OF ROAD WORK INCLUDING SHOULDER PAVING ON VARIOUS ROADS IN CALHOUN, CLARENDON & AND ORANGEBURG COUNTIES.  
TOTAL LENGTH OF PROJECT: 17.5400 MILES. COMPLETION DATE: 04/30/2004. DBE GOAL: 0.00%.

RANK	VENDOR NO./NAME	LOCATION	TOTAL BID	% OVER LOW BID
-----				
NO BIDS RECEIVED				

THIS IS TO CERTIFY THAT THIS IS A TRUE AND CORRECT COPY OF ALL  
THE BIDS RECEIVED ON 01/13/04 FOR THIS PROJECT.  
CONTRACT ADMINISTRATOR  DATE 2/5/04

APPROVED BY: Elizabeth S. Mabry  
TITLE: EXECUTIVE DIRECTOR

## FY 04 SCDOT Transportation Enhancement Funding

<b>Allocation Programs</b>	<b>Federal Allocation (80%)</b>	<b>Local Match (20%)</b>	<b>Total Allocation (100%)</b>
<b>Surface Transportation Program</b>	<b>\$124,000,000</b>	<b>\$31,000,000</b>	<b>\$155,000,000</b>
<b>Transportation Enhancement Program (10% of STP)</b>	<b>\$12,400,000</b>	<b>\$3,100,000</b>	<b>\$15,500,000</b>
<b>SCDOT Statewide Program</b>	<b>\$2,150,000</b>	<b>\$537,500</b>	<b>\$2,687,500</b>
<b>SCDOT Statewide Bike/Ped Program</b>	<b>\$2,500,000</b>	<b>\$625,000</b>	<b>\$3,125,000</b>
<b>MPO and Rural Program</b>	<b>\$7,750,000</b>	<b>\$1,937,500</b>	<b>\$9,687,500</b>
<b>Rural Program Total</b>	<b>\$3,661,875</b>	<b>\$915,469</b>	<b>\$4,577,344</b>
<b>MPO Program Total</b>	<b>\$4,088,125</b>	<b>\$1,022,031</b>	<b>\$5,110,156</b>

<b>MPO Allocations</b>	<b>Federal Allocation (80%)</b>	<b>Local Match (Minimum 20%)</b>	<b>Total Allocation (100%)</b>
<b>ANATS</b>	<b>\$149,385</b>	<b>\$37,346</b>	<b>\$186,731</b>
<b>ARTS</b>	<b>\$216,935</b>	<b>\$54,234</b>	<b>\$271,169</b>
<b>CHATS</b>	<b>\$947,140</b>	<b>\$236,785</b>	<b>\$1,183,926</b>
<b>COATS</b>	<b>\$938,197</b>	<b>\$234,549</b>	<b>\$1,172,746</b>
<b>FLATS</b>	<b>\$155,308</b>	<b>\$38,827</b>	<b>\$194,135</b>
<b>GRATS</b>	<b>\$659,062</b>	<b>\$164,765</b>	<b>\$823,827</b>
<b>GSATS</b>	<b>\$302,832</b>	<b>\$75,708</b>	<b>\$378,540</b>
<b>RFATS</b>	<b>\$190,822</b>	<b>\$47,705</b>	<b>\$238,527</b>
<b>SPATS</b>	<b>\$352,840</b>	<b>\$88,210</b>	<b>\$441,050</b>
<b>SUATS</b>	<b>\$175,604</b>	<b>\$43,901</b>	<b>\$219,505</b>

Total Cost: \$34.37 Run:20 Unit Cost: \$2.02