

*Dave Bowers*  
*Traffic*



**South Carolina Department of Transportation**

**Minutes**

Department of Transportation Commission

Meeting of

January 17, 2002

\*\*\*\*

A handwritten signature, possibly "P", enclosed within a hand-drawn oval.

MINUTES  
DEPARTMENT OF TRANSPORTATION COMMISSION  
January 17, 2002

Table of Contents

	Roll Call	<u>Page</u>
Section 1	Commissioner Eugene C. Stoddard, Absence Excused	1
Section 2	Minutes – Meeting of November 15, 2001	1
Section 3	Subsurface Utility Engineering (SUE)	1
Section 4	Contract Modification – Abbeville County	1
Section 5	Contract Modification – Fairfield County	2
Section 6	Contract Modification – Greenville/Pickens Counties	2
Section 7	Contract Modification – Horry County	2
Section 8	Contract Modification – Horry County	2
Section 9	Sale of Surplus Right of Way Property	2
Section 10	State Highway System – Road Sections Removed	2
Section 11	State Highway System – Additions	2
Section 17	Highway Construction Contracts Letting of November 13, 2001	3
Section 18	Highway Construction Contracts Letting of December 11, 2001	3
Section 19	Resolution – “Rudy Mason Parkway”	4
Section 20	Resolution – “F. Hugh Atkins Highway”	4
Section 21	Resolution Commending SCDOT Employees	4
Section 22	Adjournment	4

\*\*\*\*\*

MINUTES  
DEPARTMENT OF TRANSPORTATION  
OF  
SOUTH CAROLINA

Meeting of

January 17, 2002

\*\*\*\*\*

The regular monthly meeting of the Department of Transportation Commission was held in the Commission Room of the South Carolina Department of Transportation building in Columbia, South Carolina. In compliance with the Freedom of Information Act, the news media was advised in writing of the time, date and place of this meeting.

Present

L. Morgan Martin, Chairman, Presiding  
Hugh Atkins  
John N. Hardee  
Robert W. Harrell, Sr.  
B. Bayles Mack  
J. "Moot" Truluck

Absent

Eugene C. Stoddard

Also Present: Elizabeth S. Mabry, Executive Director

SECTION \_\_\_\_ 1: On motion of Commissioner Mack, duly seconded, the Commission unanimously passed a motion excusing the absence of Commissioner Stoddard due to illness.

SECTION \_\_\_\_ 2: The Minutes for the meeting of November 15, 2001; copies of which had been previously mailed to each member of the Commission, were approved.

SECTION \_\_\_\_ 3: The Commission unanimously passed a motion approving the request of the Department to advertise for and select consulting firms for the purpose of provided engineering services for Subsurface Utility Engineering (SUE) services, as shown in detail in the Appendix.

SECTION \_\_\_\_ 4: The Commission unanimously passed a motion accepting a report by the Department of contract modification #14-99, PIN #24262, File #1.110B, Abbeville County, as shown in detail in the Appendix.

SECTION 5: The Commission unanimously passed a motion approving contract modification #15-99, Pin #24383, File #20.101B, Fairfield County, as shown in detail in the Appendix.

SECTION 6: The Commission unanimously passed a motion approving contract modification #13-99, Pin #23519, File #2339.614, Greenville and Pickens Counties, as shown in detail in the Appendix.

SECTION 7: The Commission unanimously passed a motion approving contract modification #16-99, Pin #24746, 22743, 23607, File #26.990.1, 26.109B, Horry County, as shown in detail in the Appendix.

SECTION 8: The Commission unanimously passed a motion approving contract modification #2901-2001, Pin #15294, File #26.859, Horry County, as shown in detail in the Appendix.

SECTION 9: The Commission unanimously passed a motion approving the sale of surplus right of way property, as shown in detail in the Appendix.

SECTION 10: The Commission unanimously passed a motion approving the action of the Department in removing roads from the State Highway Secondary System, as shown in detail in the Appendix.

SECTION 11: The Commission unanimously passed a motion adding sections of roads to the State Highway System, as shown in detail in the Appendix.

SECTION 12: The Commission unanimously passed a motion approving the request of the Department to award 22 highway construction contracts and reject all bids received on one project in the November 13, 2001 letting, as shown in detail in the Appendix.

SECTION 13: The Commission unanimously passed a motion approving the request of the Department to award 10 highway construction contracts and reject all bids received on one project in the December 11, 2001 letting, as shown in detail in the Appendix.



SECTION 14: On motion of Commissioner Truluck, seconded by Commissioner Hardee, the Commission unanimously passed a motion approving a resolution naming the 118 Bypass in the Northeast section of Aiken County as the "Rudy Mason Parkway", as shown in detail in the Appendix.

SECTION 15: On motion of Commissioner Hardee, seconded by the balance of the Commission, the Commission unanimously passed a motion approving a resolution naming I-85 from Pelham Road in Greenville County to SC Highway 129 in Spartanburg County as the "F. Hugh Atkins Highway", as shown in detail in the Appendix.

SECTION 16: On motion of Commissioner Mack, seconded by Commissioner Harrell, the Commission unanimously passed a motion adopting a resolution commending all SCDOT employees for their efforts during the winter storm and recognizing employees Mark Berry, Norman Dotts, Todd Lyons and Larry Whisenhunt as representative of the outstanding employees of the SCDOT. The resolution is shown in detail in the Appendix.

SECTION 17: There being no further business to come before the Commission, the meeting was adjourned at 11:55 a.m.

---

L. Morgan Martin, Chairman



## **Appendix**

Department of Transportation Commission

Meeting of

January 17, 2002

\*\*\*\*

Recommendations – 01/17/02

**Request for Professional Engineering Services**

The Department requests Commission approval to advertise for and select several consulting firms for the purpose of providing as-needed engineering services for Subsurface Utility Engineering (SUE) services throughout the State. The period covered by this contract will be approximately three years. Funding for these services will be on a project by project basis and will be provided from various federal and state project funds.

\*\*\*\*

November 16, 2001

The Department requests Commission approval to perform a Contract Modification to the Basic Agreement for On Call Structure Foundation Testing Services. This Contract Modification ( No. 14-99) was made and entered into on November 16, 2001 by and between the SCDOT and GRL for \$6,817.20. The funding will come from the engineering inspection allotment set up for this project. The Basic Agreement was entered into on September 1, 1999.

Project Description:

Replace Existing Bridge over Little River  
Route SC 71  
Abbeville County  
File No. 1.100B  
FAP: BRT-BR-1(004)  
Pin: 24262  
Charge Code: 01 Q10 BR01 004 2220 620

Scope of Services:

Perform up to 8 Crosshole Sonic Logging tests. Provide estimates of foundation integrity.

<u>Agreement</u>	<u>Date</u>	<u>Value</u>
Basic	09/01/99	NA
CM 14-99	11-1601	\$ 6,817.20

December 5, 2001

The Department requests Commission approval to perform a Contract Modification to the Basic Agreement for On Call Structure Foundation Testing Services. This Contract Modification ( No. 15-99) was made and entered into on December 5, 2001 by and between the SCDOT and GRL for \$2,677.00. The funding will come from the engineering inspection allotment set up for this project. The Basic Agreement was entered into on September 1, 1999.

Project Description:

Replace Bridge over Little Wateree Creek  
Route S 41  
Fairfield County  
File No. 20.101B  
FAP: MGE-MAB-BR20(003)  
Pin: 24383  
Charge Code: 20 Q77 BR20 003 2220 620

Scope of Services:

Perform up to 2 Crosshole Sonic Logging tests. Provide estimates of foundation integrity.

<u>Agreement</u>	<u>Date</u>	<u>Value</u>
Basic	09/01/99	NA
CM 15-99	12-05-01	\$ 2,677.00

November 8, 2001

The Department requests Commission approval to perform a Contract Modification to the Basic Agreement for On Call Structure Foundation Testing Services. This Contract Modification ( No. 13-99) was made and entered into on November 8, 2001 by and between the SCDOT and GRL for \$8,064.00. The funding will come from the engineering inspection allotment set up for this project. The Basic Agreement was entered into on September 1, 1999.

Project Description:

Replace Existing Bridge over Saluda River  
Route SC 123  
Greenville & Pickens Counties  
File No. 2339.614  
FAP: BRN-BR88(024)  
Pin: 23519  
Charge Code: 88 Q12 BR88 024 2220 620

Scope of Services:

Perform up to 6 Crosshole Sonic Logging tests. Provide estimates of foundation integrity.

<u>Agreement</u>	<u>Date</u>	<u>Value</u>
Basic	09/01/99	NA
CM 13-99	11-8-01	\$ 8,064.00

November 16, 2001

The Department requests Commission approval to perform a Contract Modification to the Basic Agreement for On Call Structure Foundation Testing Services. This Contract Modification (No. 16-99) was made and entered into on November 16, 2001 by and between the SCDOT and SM&E for \$14,249.49. The funding will come from the engineering inspection allotment set up for this project. The Basic Agreement was entered into on September 1, 1999.

Project Description:

Replace Underpass under US 501  
Route US 17 By-Pass  
Horry County  
File Nos. 26.990,.1, 26.109B  
FAP: SIB-GSLA(007), NH-MODL(015)  
Pin: 24746, 22743, 23607  
Charge Code: 26 Q05 MODL 015 2220 620

Scope of Services:

Perform up to 6 dynamic pile tests including restrrike.  
Provide estimates of pile bearing capacity, driving stresses and foundation integrity.

<u>Agreement</u>	<u>Date</u>	<u>Value</u>
Basic	09/01/99	NA
CM 16-99	11-16-01	\$14,249.49

Recommendation – December, 2001

Contract Modification 2901-2001, Pin # 15294, Project # STP-UR26 (719) File # 26.859,  
Road S-215 in Horry County, South Carolina

The Department has entered into Contract Modification 2901-2001 with Wilbur Smith Associates to perform the hydraulic analysis for the above noted project. The cost of this Contract Modification is \$2,601.00. Funding for this project is with state and federal funds. This is the first Contract Modification for this project.

This Contract Modification is a supplement to the Basic Agreement that was entered into on July 30, 1998.



1. **File 21.171A / Road S-112 / Florence County**

During construction of improvements on Road S-576 (Old Ebenezer Road) under File 21.171A in Florence County, near the City of Florence, the Department acquired right of way for Road S-576 (Old Pelzer Road Relocation), by Right of Way Easement from James W. Parker, Jr. dated July 26, 1962.

While negotiating with Florence County for new right of way on Old Ebenezer Road Relocation it was agreed that the Department would convey the abandoned right of way of Old Ebenezer Road to the county for credit towards new right of way that is needed. Therefore, a Gratis Quitclaim Deed for approximately 1.09 acres of land to Florence County was executed on October 8, 2001.

2. **File 30.752 / Laurens Bypass / Laurens County**

During construction of improvements on Laurens Bypass under File 30.752 in Laurens County, near the City of Laurens the Department acquired right of way for Laurens Bypass by Title to Real Estate from H & H Grading, Inc. dated December 9, 1998.

While negotiating with the Legal Department in order to settle a difficult condemnation case, the Department agreed to convey a strip of surplus property that serves as credit towards the new right of way needed for the project and settlement of the case. Therefore, a Gratis Quitclaim Deed for approximately 5.15 acres of land to Samuel H. Fleming & Marjorie F. Bynum was executed on October 10, 2001.

3. **File 8.597 / US Route 17A & Road S-62 Relocated / Berkeley County**

During construction of improvements on US Route 17A and Road S-62 relocation, under File 8.597 in Berkeley County, near the Town of Moncks Corner, the Department acquired right of way for US Route 17A & Road S-62 relocation, by Condemnation from Virginia & Marcella M. Brown dated June 27, 1985, Loreen D. Thompson by Right of Way Easement dated September 28, 1962 and from Gilbert Harmon by Condemnation dated November 8, 1962.

A request was received from the adjacent property owner asking the department to sell a small portion of abandoned Road S-62. A recent survey discovered that a building encroached on the present 33 foot right of way line of abandoned Road S-62. The request was circulated to the Engineering sections to determine if said parcel could be declared surplus. Therefore, a Quitclaim Deed for approximately 0.26 of an acre of land to Sylvia S. Sona in consideration of \$13,300.00 was executed on October 4, 2001.

4. **File 8.458 / Road S-46 / Berkeley County**

During construction of improvements on Road S-46, under File 8.458 in Berkeley County, near the Town of Jedburg, the Department acquired right of way for Road S-46, by Quitclaim Deed from Westvaco Corporation dated October 8, 2001.

A request was received from the adjacent property owner asking for the department to return one half of the abandoned right of way of Road S-46. The Grantee is successor in title to this abandoned roadbed, which the department acquired gratis. Also, Summerville Land Company (Grantee) relocated and improved Road S-46 at their expense and provided the land for the roadbed. The request was circulated to the Engineering sections to determine if said parcel could be declared surplus. After review it was determined that the parcel was surplus to Department needs. Therefore, a Gratis Quitclaim Deed for approximately 0.25 of an acre of land to Summerville Land Company was executed on October 17, 2001.

5. **File 23.277A / SC Route 14 / Greenville County**

During construction of improvements on SC Route 14, under File 23.277A in Greenville County, near the Town of Greer, the Department acquired right of way by Title to Real Estate from Charles E. & Mary L. Carter date July 23, 1998.

The plans on the above project were revised after the consultant group working on this project acquired the new right of way. This resulted in an encroachment of 3,298 square feet on the Grantee's property by the new roadway. In order to correct this situation, the Department has agreed to convey an equal amount of surplus property to the Grantee for payment of and credit towards the new right of way needed for this project. Therefore, a Gratis Quitclaim Deed for approximately 0.07 of an acre of land to Donald E. and Wilma F. Cromer was executed on October 19, 2001.

6. **File 15.404 / US Route 17 / Colleton County**

During construction of improvements on Road S-14 Relocation, under File 15.404 in Colleton County, near the Town of Green Pond, the Department acquired right of way through the Beltline Act and was accepted into the SC Highway System on September 1, 1931.

A request was received from Colleton County asking District #6 for an encroachment permit of easement on the new right of way of Road S-14 Relocation in Green Pond for the purpose of constructing a solid waste collection facility. Since the county would put fences and obstacles on the right of way the engineering sections did not recommend granting the encroachment. An agreement was reached with the Rights of Way section whereby the Department would convey a parcel of surplus right of way to the county to improve their access and function of their

property. Therefore, a Gratis Quitclaim Deed for approximately 0.20 of an acre of land to Colleton County was executed on October 19, 2001.

7. **File 8.458 / Road S-46 (Old Dairy Road) / Berkeley County**

During construction of improvements on Road S-46, under File 8.458 in Berkeley County, near the Town of Jedburg, the Department acquired right of way for Road S-46 (Old Dairy Road), by Right of Way Easement from the Estate of Joseph Sidney Kenyon dated March 30, 1972.

Old Dairy Road (S-46) was recently improved whereby an intersection change created a parcel of abandoned right of way. The Kenyon family originally granted one half of the abandoned road to the department gratis. The grandson and present adjacent owner has requested the right of way be returned. A request was circulated to the Engineering Sections to determine if the subject parcel could be declared surplus. After review it was determined that the parcel was surplus to Department needs. Therefore, a Gratis Quitclaim Deed for approximately 0.37 of an acre of land to Herman Muckenfuss was executed on October 17, 2001.

8. **File 23.986 / Road S-492 & I-85 / Greenville County**

During construction of improvements on Road S-492, under File 23.986 in Greenville County, near the City of Greenville, the Department acquired right of way by Title to Real Estate from Lloyd D. Auten dated May 10, 1991 and by Right of Way Easement from Archie L. Honbarrier dated September 16, 1977 under Road S-564 File 23.775.

The Department determined that the subject tract of land was surplus to the Department's needs and could be put up for sale. The property was marketed to the general public with signs, newspaper ads, and all necessary means to attract qualified buyers at the highest acceptable price. Offers to purchase the subject property were received with the Grantee offering the highest sales price. Therefore, a Quitclaim Deed for approximately 1.7 acres of land to Archie Honbarrier was executed on October 24, 2001 in consideration of \$275,000.00.

9. **File 23.299A / US Route 25 / Greenville County**

During construction of improvements on US Route 25 (Augusta Road), under File 23.299A in Greenville County, near the City of Greenville, the Department acquired right of way for US Route 25 (Augusta Road), by Title to Real Estate from Dixie Paint and Hardware, Inc. dated March 8, 1990.

A request was received from the adjacent property owner asking to purchase a small parcel of right of way that was made surplus due to the relocation of J. Walker Moon Boulevard. The request was circulated to the Engineering sections to determine if said parcel could be declared surplus. After review it was determined that the parcel was surplus to Department needs. Therefore, a Quitclaim Deed for approximately 0.17 of an acre of land to Paul A. Clark & Vera Lynn Clark in consideration of \$8,460.00 was executed on October 4, 2001.

1. **File 23.499A / Frontage Road Relocation / Greenville County**

During construction of improvements on SC Route 29, under File 23.398 in Greenville County, near the City of Greenville, the Department acquired right of way for SC Route 29, from James W. Parker, Jr. by Right of Way Easement dated July 26, 1962.

While negotiating for new right of way to relocate the frontage road of I-185 (formally SC Route 29), the Grantee in this transaction agreed to provide new right of way for the road relocation. The Grantee conveyed 2.92 acres of right of way to the Department Gratis in consideration that the Department would convey its title interest in the abandoned surplus right of way upon completion of the project. Therefore, a Gratis Quitclaim Deed for approximately 0.9 of an acre of land to H.S. G. Realty, Limited Partnership (an entity of H. S. Garrison) was executed on October 30, 2001.

2. **File 24.552 / SC Route 72 / Greenwood County**

During construction of improvements on SC Route 72, under File 24.552 in Greenwood County, near the City of Greenwood, the Department acquired right of way for SC Route 72, from James W. Parker, Jr. by Right of Way Easement dated July 26, 1962.

A request was received from an adjacent property owner asking the Department to reduce the right of way in front of their property. The request was circulated to the Engineering sections to determine if said parcel could be declared surplus. After review it was determined that the parcel was surplus to Department needs. Therefore, a Quitclaim Deed for approximately 0.12 of an acre of land to D.B. & B., LLC was executed on October 24, 2001 in consideration of \$1,000.00.

3. **File 21.885 / SC Route 327 Relocation / Florence County**

During construction of improvements on Road S-1793, under File 21.358 in Florence County, near the Town of Effingham, the Department acquired right of way by Right of Way Easement from Charles N. Ingram dated July 27, 1953.

While negotiating for new right of way for the above project, it was agreed that the Department would convey to the Grantee (who is the adjacent property owner) any abandoned surplus right of way produced by this relocation as credit towards the new right of way needed. This action will also be returning the land to the original owner and grantor of the right of way. Therefore a Gratis Quitclaim Deed for approximately 3.9 acres of land to Charles Ingram Lumber Company, Inc. was executed on November 8, 2001.

4. **File 22.571 / US Route 521 / Georgetown County**

During construction of improvements on US Route 521, under File 22.571 in Georgetown County, near the Town of Andrews, the Department acquired right of way by right of way for Road S-613, by Right of Way Easement from Mrs. Lucy C. Hilliard dated September 9, 1971.

A request was received from an adjacent property owner asking the Department to convey a small parcel of the Old Road S-613 that is no longer needed due to the Relocation of this road. The request was circulated to the Engineering sections to determine if said parcel could be declared surplus. This action will return the property to the same family from which it was acquired gratis. Therefore, a Gratis Quitclaim Deed for approximately 0.3 of an acre of land to Edith M. Rose was executed on November 8, 2001.

5. **File 26.856 / Conway Bypass / Horry County**

During construction of improvements on US Route 701, under File 26.372 in Horry County, near the City of Conway, the Department acquired right of way by Right of Way Easement from A.J. Baker dated August 4, 1930.

During negotiations to settle a difficult condemnation case for the above project, the Department agreed to convey a small parcel of surplus right of way as partial payment and credit towards the new right of way needed for the project. Therefore, a Gratis Quitclaim Deed for approximately 0.35 of an acre of land to Virgil W. Baker was executed on November 8, 2001.

6. **File 22.571 / US Route 521 & Road S-613 / Georgetown County**

During construction of improvements on US Route 521, under File 22.425 in Georgetown County, near the Town of Andrews, the Department acquired right of way for Road S-613, by Right of Way Easement from Francis W. Anderson dated August 26, 1971.

A request was received from an adjacent property owner asking the Department to convey a small parcel of the Old Road S-613 that is no longer needed due to the Relocation of the road. The request was circulated to the Engineering sections to determine if said parcel could be declared surplus. After review it was determined that the parcel was surplus to Department needs. This action will return the property to the original and adjacent property owner who gave the right of way Gratis to the Department. Therefore, a Gratis Quitclaim Deed for approximately 0.28 of an acre of land to Ruth M. Anderson was executed on November 8, 2001.



7. **File 22.571 / US Route 521 & Road S-613 / Georgetown County**

During construction of improvements on US Route 521 & Road S-613, under File 22.425 in Georgetown County, near the Town of Andrews, the Department acquired right of way by Right of Way Easement from Grace Southern Methodist Church dated August 25, 1971.

A request was received from an adjacent property owner asking the Department to convey a small parcel of Old Road S-613 that is no longer needed due to the Relocation of this road. The request was circulated to the Engineering sections to determine if the said parcel could be declared surplus. After review it was determined that the parcel was surplus to the Departments needs. This action will return the property to the original and adjacent property owner who gave the right of way gratis to the Department. Therefore, a Gratis Quitclaim deed for approximately 0.1 of an acre of land to Grace Southern Methodist Church was executed on November 8, 2001.

8. **File 23.986 / I-85 & Road S-492 / Greenville County**

During construction of improvements on Road S-492, under File 23.986 in Greenville County, near the City of Greenville, the Department acquired right of way for Road S-492 by Right of Way Easement for Archie L.Honbarrier dated September 16, 1977 under Road S-564, File 23.775.

The Grantee is the adjacent property owner who gave the right of way (Gratis) for Old Abandoned Road S-564 that is being returned to him in this transaction. Therefore, a Gratis Quitclaim Deed for approximately 0.7 of an acre of land to Archie L. Honbarrier was executed on November 9, 2001

9. **File 32.947 / US Route 378 / Lexington County**

During construction of improvements on Road S-169 under File 32.389 in Lexington County, near the City of Lexington, the Department acquired right of way for Road S-169 by Deed to Right of Way from H.H. Livingston dated June 29, 1956.

A request was received from the adjacent property owner asking the Department to convey a small parcel of abandoned right of way due to the relocation of Old Road S-169. The request was circulated to the Engineering section to determine if said parcel could be declared surplus. After review it was determined that the parcel was surplus to Department needs. This action will return the right of way, which was given to the Department gratis, back to the family from which it originated. Therefore, a Gratis Quitclaim Deed for approximately 0.33 of an acre of land to Charles C. Livingston was executed on November 28, 2001.

10. **File 10.120A / US Route 17 / Charleston County**

During construction of improvements on Old Georgetown Road, under File 10.498 in Charleston County, near the Town of Mount Pleasant, the Department acquired right of way from the Beltline Act dated September 24, 1924 and from the Town of Mount Pleasant by dedication dated July 22, 1961.

A request was received from the Town of Mount Pleasant requesting the Department to convey a small parcel of surplus right of way created by the relocation of Old Georgetown Road. The Town will incorporate this parcel into their road system as part of Cadberry Court. The request was circulated to the engineering sections to determine if said parcel could be declared surplus. After review it was determined that the parcel was surplus to the Department's needs and it is noted that this action would relieve the Department of the responsibility of the road. Therefore, a Gratis Quitclaim Deed for approximately 0.33 of an acre of land to the Town of Mount Pleasant was executed on December 9, 2001.

11. **File 8.652 / US Route 52 / Berkeley County**

During construction of improvements on US Route 52, under File 8.652 in Berkeley County, near the Town of St. Stephen, the Department acquired right of way by Condemnation from Lawrence K. Grooms dated April 14, 1993.

The Department determined that the subject tract of land was surplus to the Department's needs and could be put up for sale. The property was marketed to the general public with signs, newspaper ads and all necessary means to attract qualified buyers at the highest acceptable price. Offers to purchase the property were received with the Grantee offering the highest price. Therefore, it is recommended that a Quitclaim Deed for approximately 0.14 of an acre of land to Rodney Graham was executed on December 19, 2001 in consideration of \$35,300.00.



**Recommendations 12-20-2001**

**REMOVAL OF ROADS FROM STATE HIGHWAY SECONDARY SYSTEM**

It is recommended the Commission remove the following sections of road from the State Highway System as follows:

Addition Number

Description

**Beaufort County**

762

Access road in Hunting Island State Park from Road S-406  
approximately 2,800 feet south of US Route 21 following existing dirt  
roads throughout the park  
- approximately 3.43 miles  
(Designated S-762)  
(Added to System 9-16-1982)

✓

**Note:** The above addition is being removed and will be replaced by several new additions. The new additions will provide a better description of the roads maintained by the Department in Hunting Island State Park and the total mileage presently maintained by the Department will be the same. This will assist the mapping section with their contract to have the maps updated.

**Colleton County**

325

Drive at the Garment Plant from Route 217 in Smoaks  
- approximately 0.2 mile  
(Designated S-325)  
(Added to System 7-20-1961)

✓

**Note:** The above road removal is requested by the Town of Smoaks who will accept maintenance responsibility for this section of road and it qualifies under the Abandonment of Right-of-Way portion of the law.

**Recommendations 12-20-2001**

**Removal of Roads from the State Highway Secondary System**

**Page 2**

Addition Number

Description

**Georgetown County**

Portion of 181

Section of road in Georgetown from Church Street to Church Street  
(A loop to the school)  
- approximately 0.15 mile  
(Designated S-161)  
(Added to System 2-24-1955)

**Note:** The above road removal is requested by the Georgetown County School District who will accept maintenance responsibility for this section of road and it qualifies under the Abandonment of Right-of-Way portion of the law.

**Orangeburg County**

Portion of 585

Langston Street in Orangeburg from S-38-586 (Oliver Street) to Road S-584 (Cuttino Street)  
- approximately 0.05 mile  
(Designated S-217)  
(Added to System 4-18-1957)  
(Portion Removed 5-20-1993)

**Note:** The above road removal is requested by the City of Orangeburg who will accept maintenance responsibility for this section of road and it qualifies under the Abandonment of Right-of-Way portion of the law.

**Recommendations 12-20-2001**

**Removal of Roads from the State Highway Secondary System**

**Page 3**

Addition Number

Description

**REMOVAL OF ROADS FROM STATE HIGHWAY SECONDARY SYSTEM  
BY COURT ORDER**

By order of the Court of Common Pleas in Abbeville County, dated October 8, 2001, and recorded October 8, 2001, the following section of road was closed in accordance with Section 57-9-10, et seg. of the Code of Laws of South Carolina, 1976, as amended. Therefore this section of road shall be deleted from the State Highway System.

Addition Number

Description

**Abbeville County**

Portion of 240

✓  
Spur section of S-240 (formerly a drive to and from the old Sharon School Building) from S-240 to S-240  
- approximately 0.09 mile  
(Designated S-240)  
(Added to System 12-21-1961)

**Recommendations 1-17-2002**

**REMOVAL OF ROADS FROM STATE HIGHWAY SECONDARY SYSTEM**

It is recommended the Commission remove the following sections of road from the State Highway System as follows:

**Richland County**

198

Blossom Street in Columbia, from Bonham Road to Kilbourne Road  
- approximately 0.15 mile  
(Designated S-198)  
(Added to System 7-21-1949)

**Note:** The above road removal is requested by the City of Columbia, who will accept maintenance responsibility for this section of road and it qualifies under the Abandonment of Right-of -Way portion of the law.

## Recommendations 12-20-2001

### ADDITION OF ROADS TO THE STATE HIGHWAY SECONDARY SYSTEM

It is recommended the Commission add the following sections of road to the State Highway Secondary System as follows:

#### Addition Number

#### Description

#### Beaufort County

- |     |   |   |
|-----|---|---|
| 839 | ✓ | Hunting Island Drive, access road in Hunting Island State Park from Road S-406 approximately 2,800 feet south of US Route 21 looping southeasterly, southwesterly, westerly and northeasterly to S-56 (Hunting Island Drive) - approximately 1.72 miles (Designated S-56) |
| 840 | ✓ | North Beach Road in Hunting Island State Park from S-56, 0.49 mile southeast of S-406, looping northeasterly, northwesterly and southwesterly to S-56 - approximately 1.05 miles (Designated S-57)  |
| 841 | ✓ | Access Road in Hunting Island State Park from S-57 approximately 0.55 mile northeast of S-56 northwesterly and northeasterly to Old State Park Road - approximately 0.13 mile (Designated S-58)   |
| 842 | ✓ | Access road in Hunting Island State Park from Old State Park Road northeasterly, southwesterly, northwesterly and southwesterly to S-58 (This includes approximately 0.01 mile overlap on Old State Park Road) - approximately 0.14 mile (Designated S-60)                |
| 843 | ✓ | Cabin Road in Hunting Island State Park from S-56, approximately 0.91 mile southeast of S-406 easterly and southerly - approximately 0.13 mile (Designated S-64)  |

**Recommendations 12-20-2001**

**Additions to the State Highway Secondary System**

**Page 2**

**Beaufort County continued**

- 844 ✓ Access road in Hunting Island State Park from S-56, approximately 0.56 mile southeast of S-406 southeasterly and southwesterly to S-64 (Cabin Road) - approximately 0.37 mile (Designated S-61)
- 845 ✓ Access road in Hunting Island State Park from S-61, approximately 0.02 mile south of S-78, looping westerly, southerly and southeasterly to S-61 - approximately 0.27 mile (Designated S-65)
- 846 ✓ Access road in Hunting Island State Park from S-61, approximately 0.09 mile southeast of S-56, looping southwesterly to S-61 - approximately 0.29 mile (Designated S-78)
- 847 ✓ Access road in Hunting Island State Park from S-56, approximately 0.92 mile south of S-406, looping southerly, westerly and northerly to S-56 - approximately 0.31 mile (Designated S-76)
- 848 ✓ Access road in Hunting Island State Park from S-88, approximately 0.01 mile east of S-57, northeasterly to S-57 - approximately 0.13 mile (Designated S-87)
- 849 ✓ Access road in Hunting Island State Park from S-57, approximately 0.13 mile southwest of S-58, southeasterly to S-57 - approximately 0.04 mile (Designated S-88)
- 850 ✓ Access road in Hunting Island State Park from S-56, approximately 0.08 mile southeast of S-406, looping southeasterly to S-56 - approximately 0.32 mile (Designated S-89)

**Recommendations 12-20-2001**

**Additions to the State Highway Secondary System**

**Page 3**

**Beaufort County continued**

- 851 ✓ Access road in Hunting Island State Park from S-56, approximately 0.25 mile southeast of S-406, northeasterly to S-89 - approximately 0.03 mile (Designated S-97)
- 852 ✓ Access road in Hunting Island State Park from S-57, approximately 0.25 mile northeast of S-56, northwesterly to S-57 - approximately 0.05 mile (Designated S-108)
- 853 ✓ Access road in Hunting Island State Park from S-61, approximately 0.04 mile south of S-65, easterly to S-78 - approximately 0.02 mile (Designated S-114)
- 854 ✓ Access road in Hunting Island State Park from S-61, approximately 0.12 mile south of S-114, southeasterly to S-78 - approximately 0.03 mile (Designated S-118)
- 855 ✓ Access road in Hunting Island State Park from S-76, approximately 0.17 mile south of S-56, westerly to S-76 - approximately 0.02 mile (Designated S-119)
- 856 ✓ Access road in Hunting Island State Park from S-61, approximately 0.02 mile south of S-118, westerly to S-65 - approximately 0.02 mile (Designated S-123)

**Note:** The above additions are recommended to replace Addition 762, Secondary 762 to provide a better description of the roads maintained by the Department in Hunting Island State Park. The total mileage presently maintained by the Department will be the same. This will assist the mapping section with their contract to have the maps updated.

**Recommendations 12-20-2001**

**Additions to the State Highway Secondary System**

**Page 4**

Jasper County

- 437 ✓ Northwood Lane in Oakwood Subdivision extending from U. S. Route 17-A easterly to Road S-440 (Oakwood Drive) - approximately 0.1 mile  
To be designated S-437
- 438 ✓ South Oak Lane in Oakwood Subdivision extending from U. S. Route 17-A northeasterly to Road S-440 (Oakwood Drive) - approximately 0.1 mile  
To be designated S-438
- 439 ✓ Oakwood Court in Oakwood Subdivision extending from Road S-440 (Oakwood Drive) northeasterly - approximately 0.1 mile  
To be designated S-439
- 440 ✓ Oakwood Drive in Oakwood Subdivision running parallel to U. S. Route 17-A adjacent to Roads S-437 (Northwood Lane) and Road S-438 (South Oak Lane) with cul-de-sacs on both ends - approximately 1.0 mile  
To be designated S-440

Lee County

- 538 Section of road in Lynchburg from U. S. Route 76 southwesterly to Road S-411 - approximately 0.08 mile  
To be designated S-212  
Note: The entire Addition 212 was removed at the August 18, 1999 Commission Meeting while only a portion should have been removed. The above portion should have remained in the System for maintenance and thus it is recommended that it be added to the system.



Recommendations 1/17/02

ADDITIONS TO STATE HIGHWAY SYSTEM

It is recommended the Commission add the following sections of road to the State Highway System as follows:

Addition Number

Description

Orangeburg County

2147

✓ Tracer Lane (Road S-1263 – state dirt road) extending from Road S-376 to Stevenson Road (OC-1111) - approximately 0.9 mile  
To be designated S-1263

Note: This road is being added contingent on sufficient mileage being removed from the State Highway System. Like mileage will be returned to Orangeburg County as soon as construction has begun on this road.

2148

✓ Ash Hill Drive (OC-3162) extending from S. C. Route 6/45 to Road S-139 (Nelson Ferry Road – state dirt road) – approximately 1.2 miles  
To be designated S-2148

Note: This road is being added contingent on sufficient mileage being removed from the State Highway System. Like mileage will be returned to Orangeburg County as soon as construction has begun on this road.

2149

✓ Connor Road Extension extending from end of existing pavement of Road S-1431 (Connor Road) to Road S-1720 - approximately 0.1 mile  
To be designated S-1431

Note: This road is being added contingent on sufficient mileage being removed from the State Highway System. Like mileage will be returned to Orangeburg County as soon as construction has begun on this road.

2150

✓ Hollyhock Road (OC-4147) extending from U. S. Route 21 to Calhoun Street (OC-4146) - approximately 1.4 miles  
To be designated S-2150

Note: This road is being added contingent on sufficient mileage being removed from the State Highway System. Like mileage will be returned to Orangeburg County as soon as construction has begun on this road.

Orangeburg County Continued

<u>Addition Number</u>	<u>Description</u>
2151	<p>Cade Drive (OC-1256) extending from Road S-61 to Road S-2153 (Perry Street) - approximately 0.2 mile To be designated S-2151 Note: This road is being added contingent on sufficient mileage being removed from the State Highway System. Like mileage will be returned to Orangeburg County as soon as construction has begun on this road.</p>
2152	<p>Pate Road (OC-1400) extending from Road S-61 to Road S-2153 (Perry Street) - approximately 0.25 mile To be designated S-2153 Note: This road is being added contingent on sufficient mileage being removed from the State Highway System. Like mileage will be returned to Orangeburg County as soon as construction has begun on this road.</p>
2153	<p>Perry Street (OC-1459) extending from Road S-2152 (Pate Road) to Road S-2151 (Cade Drive) - approximately 0.2 mile To be designated S-2153 Note: This road is being added contingent on sufficient mileage being removed from the State Highway System. Like mileage will be returned to Orangeburg County as soon as construction has begun on this road.</p>
2154	<p>Simpson Street (OC-1458) from Road S-61 to Road S-2153 (Perry Street) - approximately 0.24 mile To be designated S-2154 Note: This road is being added contingent on sufficient mileage being removed from the State Highway System. Like mileage will be returned to Orangeburg County as soon as construction has begun on this road.</p>



South Carolina  
Department of Transportation

December 3, 2001

MEMORANDUM TO: D.H. Freeman, State Highway Engineer

PURSUANT TO NEWSPAPER ADVERTISEMENTS FOR TWENTY THREE PROJECTS ON OCTOBER 8, 2001 & OCTOBER 15, 2001, THE DEPARTMENT RECEIVED NINETY-FIVE BIDS FOR PROJECTS IN THE HIGHWAY LETTING OF NOVEMBER 13, 2001.

TWENTY-TWO PROJECTS ARE RECOMMENDED FOR AWARD.

ONE PROJECT IS RECOMMENDED FOR REJECTION.

SUMMARY AND BID TABULATIONS ARE ATTACHED.

A handwritten signature in black ink, appearing to read "G. A. Peck", with a long, sweeping horizontal line extending to the right.

G. A. Peck  
Contracts Engineer



December 3, 2001

RECOMMENDED FOR AWARD

The following TWENTY projects in the Highway Letting of November 13, 2001, are recommended for award and do not require further concurrence or approval:

<u>COUNTY</u>	<u>FILE NO.</u>
Engineering Distr. 1	4751.109B
Engineering Distr. 2	4752.110B
Engineering Distr. 3	4753.109B
Engineering Distr. 4	4754.108B
Engineering Distr. 5	475.106B
Engineering Distr. 6	4756.106B
Engineering Distr. 7	4757.106B
Aiken	02.130B
Anderson	04.100B
Barnwell	06.595
Charleston	10.439A
Chester	12.113B
Chesterfield	13.116B
Greenville	23.463A
Horry	26.134B
Kershaw	28.121B
Lexington	32.128A, et al.
McCormick	33.2000
Richland	40.164B
Union	44.111B
York	46.624A

The following project in the Highway Letting of November 13, 2001, is recommended for award subject to concurrence from the Federal Highway Administration:

<u>COUNTY</u>	<u>FILE NO.</u>
Greenville-Spartanburg	23.139B, et al.

December 3, 2001

The following project in the November 13, 2001 Highway Letting is recommended for rejection:

COUNTY

FILE NO.


Orangeburg

38.122B


REASON FOR REJECTION: Low bid exceeded the Engineer's estimate.

December 3, 2001


Submitted By

  
G. A. Peck  
Contracts Engineer

Recommended By:

  
D. R. Shealy  
Director of Construction

Approved By:

  
D. H. Freeman  
State Highway Engineer

Date: 12/5/01

THE FOLLOWING PROJECTS IN THE NOVEMBER 13, 2001 HIGHWAY LETTING  
ARE RECOMMENDED FOR AWARD

PAGE: 01


South Carolina  
Department of Transportation  
Columbia

Summary of Bids

Ref. No. : 000950  
File No.(s) : 4751.109B,  
Letting Date: 11/13/2001

DISTRICT-1 COUNTY - S.C. FILE NO.(s) 4751.109B, - FED AID PROJECT NO.(s)  
STP-GRD1(001), - (PIN - 026518) (RESURFACING WORK) - TYPE (GUARDRAIL INSTALLATION)-  
US RTE(s). VARIOUS 0.000 MILES ON VARIOUS; . TOTAL LENGTH OF PROJECT: 0.000 MILES.  
COMPLETION DATE: JUNE 30, 2003 - DBE GOAL: 3%.

COMPANY NAME	LOCATION	TOTAL BID
01 BAGWELL FENCE COMPANY, INC.	SPARTANBURG, SC.....	\$498,955.00
02 ELDERLEE, INC.	OAKS.CORNERS, NY.....	\$719,148.00
03 LEON'S FENCE & GUARDRAIL, LLC (DBE)	LOBECO, SC.....	\$941,200.00

THIS IS TO CERTIFY THAT THIS IS A TRUE AND CORRECT COPY OF ALL  
THE BIDS RECEIVED ON 11/13/2001 FOR THIS PROJECT.  
CONTRACT ADMINISTRATOR  DATE 12/3/01

APPROVED BY: Elizabeth S. Mabry  
TITLE: EXECUTIVE DIRECTOR



PAGE: 01


South Carolina  
Department of Transportation  
Columbia

Summary of Bids

Ref. No. : 000951  
File No.(s) : 4752.110B,  
Letting Date: 11/13/2001

DISTRICT-2 COUNTY - S.C. FILE NO.(s) 4752.110B, - FED AID PROJECT NO.(s)  
STP-GRD2(001), - (PIN - 026519) (RESURFACING WORK) - US RTE(s). VARIOUS 0.000 MILES  
ON VARIOUS; . TOTAL LENGTH OF PROJECT: 0.000 MILES. COMPLETION DATE: JUNE 30, 2003 -  
DBE GOAL: 3%.

COMPANY NAME	LOCATION	TOTAL BID
01 BAGWELL FENCE COMPANY, INC.	SPARTANBURG, SC.....	\$300,850.00
02 ELDERLEE, INC.	OAKS.CORNERS, NY.....	\$454,196.00
03 LEON'S FENCE & GUARDRAIL, LLC (DBE)	LOBECO, SC.....	\$529,500.00

THIS IS TO CERTIFY THAT THIS IS A TRUE AND CORRECT COPY OF ALL  
THE BIDS RECEIVED ON 11/13/2001 FOR THIS PROJECT.  
CONTRACT ADMINISTRATOR  DATE 12/03/01

APPROVED BY: Elizabeth S. Mabry  
TITLE: EXECUTIVE DIRECTOR

PAGE: 01


South Carolina  
Department of Transportation  
Columbia

Summary of Bids

Ref. No. : 000952  
File No.(s) : 4753.109B,  
Letting Date: 11/13/2001

DISTRICT-3 COUNTY - S.C. FILE NO.(s) 4753.109B, - FED AID PROJECT NO.(s)  
STP-GRD3(001), - (PIN - 026520) (RESURFACING WORK) - US RTE(s). VARIOUS 0.000 MILES  
ON VARIOUS; . TOTAL LENGTH OF PROJECT: 0.000 MILES. COMPLETION DATE: JUNE 30, 2003 -  
DBE GOAL: 3%.

COMPANY NAME	LOCATION	TOTAL BID
01 BAGWELL FENCE COMPANY, INC.	SPARTANBURG, SC.....	\$869,230.00
02 ELDERLEE, INC.	OAKS.CORNERS, NY.....	\$1,229,180.00

THIS IS TO CERTIFY THAT THIS IS A TRUE AND CORRECT COPY OF ALL  
THE BIDS RECEIVED ON 11/13/2001 FOR THIS PROJECT.  
CONTRACT ADMINISTRATOR  DATE 12/03/01

APPROVED BY: Elizabeth S. Mabry  
TITLE: EXECUTIVE DIRECTOR

PAGE: 01


South Carolina  
Department of Transportation  
Columbia

Summary of Bids

Ref. No. : 000953  
File No.(s) : 4754.108B,  
Letting Date: 11/13/2001

DISTRICT-4 COUNTY - S.C. FILE NO.(s) 4754.108B, - FED AID PROJECT NO.(s)  
STP-GRD4(001), - (PIN - 026521) (RESURFACING WORK) - US RTE(s). VARIOUS 0.000 MILES  
ON VARIOUS; . TOTAL LENGTH OF PROJECT: 0.000 MILES. COMPLETION DATE: JUNE 30, 2003 -  
DBE GOAL: 3%.

COMPANY NAME	LOCATION	TOTAL BID
01 BAGWELL FENCE COMPANY, INC.	SPARTANBURG, SC.....	\$408,900.00
02 ELDERLEE, INC.	OAKS.CORNERS, NY.....	\$513,840.00
03 REYNOLDS FENCE & GUARDRAIL, INC. (DWBE)	INDIAN TRAIL, NC.....	\$527,600.00
04 LEON'S FENCE & GUARDRAIL, LLC (DBE)	LOBECO, SC.....	\$736,200.00

THIS IS TO CERTIFY THAT THIS IS A TRUE AND CORRECT COPY OF ALL  
THE BIDS RECEIVED ON 11/13/2001 FOR THIS PROJECT.  
CONTRACT ADMINISTRATOR  DATE 12/03/01

APPROVED BY: Elizabeth S. Mabry  
TITLE: EXECUTIVE DIRECTOR

PAGE: 01


South Carolina  
Department of Transportation  
Columbia

Summary of Bids

Ref. No. : 000954  
File No.(s) : 4755.106B,  
Letting Date: 11/13/2001

DISTRICT-5 COUNTY - S.C. FILE NO.(s) 4755.106B, - FED AID PROJECT NO.(s)  
STP-GRD5(001), - (PIN - 026522) (RESURFACING WORK) - US RTE(s). VARIOUS 0.000 MILES  
ON VARIOUS; . TOTAL LENGTH OF PROJECT: 0.000 MILES. COMPLETION DATE: JUNE 30, 2003 -  
DBE GOAL: 3%.

COMPANY NAME	LOCATION	TOTAL BID
01 BAGWELL FENCE COMPANY, INC.	SPARTANBURG, SC.....	\$475,550.00
02 ELDERLEE, INC.	OAKS.CORNERS, NY.....	\$503,484.00
03 LEON'S FENCE & GUARDRAIL, LLC (DBE)	LOBECO, SC.....	\$622,900.00

THIS IS TO CERTIFY THAT THIS IS A TRUE AND CORRECT COPY OF ALL  
THE BIDS RECEIVED ON 11/13/2001 FOR THIS PROJECT.  
CONTRACT ADMINISTRATOR  DATE 12/03/01

APPROVED BY: Elizabeth S. Mabry  
TITLE: EXECUTIVE DIRECTOR

PAGE: 01


South Carolina  
Department of Transportation  
Columbia

Summary of Bids

Ref. No. : 000955  
File No.(s) : 4756.106B,  
Letting Date: 11/13/2001

DISTRICT-6 COUNTY - S.C. FILE NO.(s) 4756.106B, - FED AID PROJECT NO.(s)  
STP-GRD6(001), - (PIN - 026523) (RESURFACING WORK) - US RTE(s). VARIOUS 0.000 MILES  
ON VARIOUS; . TOTAL LENGTH OF PROJECT: 0.000 MILES. COMPLETION DATE: JUNE 30, 2003 -  
DBE GOAL: 3%.

COMPANY NAME	LOCATION	TOTAL BID
01 BAGWELL FENCE COMPANY, INC.	SPARTANBURG, SC.....	\$350,810.00
02 ELDERLEE, INC.	OAKS.CORNERS, NY.....	\$374,520.00
03 LEON'S FENCE & GUARDRAIL, LLC (DBE)	LOBECO, SC.....	\$376,100.00

THIS IS TO CERTIFY THAT THIS IS A TRUE AND CORRECT COPY OF ALL  
THE BIDS RECEIVED ON 11/13/2001 FOR THIS PROJECT.  
CONTRACT ADMINISTRATOR  DATE 12/03/01

APPROVED BY: Elizabeth S. Mabry  
TITLE: EXECUTIVE DIRECTOR

PAGE: 01


South Carolina  
Department of Transportation  
Columbia

Summary of Bids

Ref. No. : 000956  
File No.(s) : 4757.106B,  
Letting Date: 11/13/2001

DISTRICT-7 COUNTY - S.C. FILE NO.(s) 4757.106B, - FED AID PROJECT NO.(s)  
STP-GRD7(001), - (PIN - 026524) (RESURFACING WORK) - US RTE(s). VARIOUS 0.000 MILES  
ON VARIOUS; . TOTAL LENGTH OF PROJECT: 0.000 MILES. COMPLETION DATE: JUNE 30, 2003 -  
DBE GOAL: 3%.

COMPANY NAME	LOCATION	TOTAL BID
01 BAGWELL FENCE COMPANY, INC.	SPARTANBURG, SC.....	\$295,230.00
02 LEON'S FENCE & GUARDRAIL, LLC (DBE)	LOBECO, SC.....	\$320,650.00
03 ELDERLEE, INC.	OAKS.CORNERS, NY.....	\$328,600.00

THIS IS TO CERTIFY THAT THIS IS A TRUE AND CORRECT COPY OF ALL  
THE BIDS RECEIVED ON 11/13/2001 FOR THIS PROJECT.  
CONTRACT ADMINISTRATOR  DATE 12/03/01

APPROVED BY: Elizabeth S. Mabry  
TITLE: EXECUTIVE DIRECTOR


South Carolina  
Department of Transportation  
Columbia

## Summary of Bids

Ref. No. : 000990  
File No.(s) : 2.130B,  
Letting Date: 11/13/2001

AIKEN COUNTY - S.C. FILE NO.(s) 2.130B, - STATE PROJECT NO.(s) C-130B, - (PIN - 024851) (ROAD WORK) - TYPE (CONSTRUCTION OF CONCRETE CURB AND GUTTER, CONSTRUCTION OF CONCRETE SIDEWALK, DRAINAGE) - RD(s). S-1098, S-1100, S-7430.322 MILES ON S-1098 FROM S-743 TO S-1013; 0.448 MILES ON S-1100 FROM S-745 TO S-1098; 0.370 MILES ON S-743 FROM S-447 TO S-2159; . TOTAL LENGTH OF PROJECT: 1.140 MILES. COMPLETION DATE: 09/30/2002 BIDDERS ON THIS CONTRACT MUST BE SMALL BUSINESS CONCERNS OWNED & CONTROLLED BY ECONOMICALLY & SOCIALLY DISADVANTAGED ETHNIC MINORITIES OR OWNED & CONTROLLED BY DISADVANTAGED WOMEN AS CERTIFIED BY THES.C.D.O.T. BONDS ARE REQUIRED ON THIS PROJECT.

COMPANY NAME	LOCATION	TOTAL BID
01 P & L EROSION CONTROL, ETC, INC.(DWBE)	BLACKSBURG, SC.....	\$387,672.14
02 H. R. GARRETT, INC. (DWBE)	GRAY.COURT, SC.....	\$390,468.51

THIS IS TO CERTIFY THAT THIS IS A TRUE AND CORRECT COPY OF ALL  
THE BIDS RECEIVED ON 11/13/2001 FOR THIS PROJECT.  
CONTRACT ADMINISTRATOR  DATE 12/03/01

APPROVED BY: Elizabeth S. Mabry  
TITLE: EXECUTIVE DIRECTOR

PAGE: 01

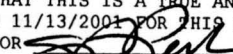
South Carolina  
Department of Transportation  
Columbia

Summary of Bids

Ref. No. : 000991  
File No.(s) : 04.100B,  
Letting Date: 11/13/2001

ANDERSON COUNTY - S.C. FILE NO.(s) 04.100B - FED AID PROJECT NO.(s)  
BRT-BR04(006), - (PIN - 024391) (BRIDGE & APPROACH WORK)- TYPE (ASPHALT CONCRETE  
SURFACING, R.C. FLAT SLAB, R.C. TYPE III PRESTRESSED BEAMS) - RD(s). S-57,0.319  
MILES ON S-57; 335.000 MILES ON S-57; . TOTAL LENGTH OF PROJECT: 0.319 MILES.  
COMPLETION DATE: SEE SPECIAL PROVISIONS. DBE GOAL: 10% THE CONTRACTOR IS ADVISED THAT  
THE DEPARTMENT WILL EVALUATE THE BID PROPOSALS SUBMITTED FOR THIS PROJECT USING THE  
METHOD KNOWN AS "A+B+C" BIDDING.

COMPANY NAME	LOCATION	TOTAL BID	B PORTION	A PORTION	C PORTION
01 LAZER CONSTRUCTION CO, INC.	ANDERSON, SC.....	\$1,335,215.97	192,000.00	1,078,215.97	65,000.00
02 TRIPLETT-PEEK, INC.	CHESTER, SC.....	\$1,599,303.97	242,400.00	1,306,903.97	50,000.00
03 CAPE ROMAIN CONTRACTORS, INC.	WANDO, SC.....	\$1,774,160.71	240,000.00	1,474,160.71	60,000.00
04 MODERN CONTINENTAL SOUTH, INC.	PELZER, SC.....	\$2,332,527.15	218,400.00	2,089,127.15	25,000.00

THIS IS TO CERTIFY THAT THIS IS A TRUE AND CORRECT COPY OF ALL  
THE BIDS RECEIVED ON 11/13/2001 FOR THIS PROJECT.  
CONTRACT ADMINISTRATOR  DATE 12/03/01

APPROVED BY: Elizabeth S. Mabry  
TITLE: EXECUTIVE DIRECTOR




South Carolina  
Department of Transportation  
Columbia

## Summary of Bids

Ref. No. : 000989  
File No.(s) : 06.595, 6.595,  
Letting Date: 11/13/2001

BARNWELL COUNTY - S.C. FILE NO.(s) 06.595, 6.595, - FED AID PROJECT NO.(s)  
BRT-BR06(002), - (PIN - 023734) (BRIDGE & APPROACH WORK) - TYPE (R.C. FLAT SLAB)-  
RD(s). SC 64, SC64 150.000 MILES ON SC 64; 0.275 MILES ON SC64 FROM BR. REPLACEMENT  
TO OVER SALKEHATCHIE RIVER; . TOTAL LENGTH OF PROJECT: 0.275 MILES.COMPLETION DATE:  
06/30/2002 DBE GOAL: 12%

COMPANY NAME	LOCATION	TOTAL BID
01 UNITED CONTRACTORS, INC.	CHESTER, SC.....	\$784,710.02
02 TRIPLETT-PEEK, INC.	CHESTER, SC.....	\$926,169.36
03 CAPE ROMAIN CONTRACTORS, INC.	WANDO, SC.....	\$947,343.81

THIS IS TO CERTIFY THAT THIS IS A TRUE AND CORRECT COPY OF ALL  
THE BIDS RECEIVED ON 11/13/2001 FOR THIS PROJECT.  
CONTRACT ADMINISTRATOR  DATE 12/03/01

APPROVED BY: Elizabeth S. Mabry  
TITLE: EXECUTIVE DIRECTOR

PAGE: 01


South Carolina  
Department of Transportation  
Columbia

Summary of Bids

Ref. No. : 000976  
File No.(s) : 10.439A,  
Letting Date: 11/13/2001

CHARLESTON COUNTY - S.C. FILE NO.(s) 10.439A, - FED AID PROJECT NO.(s) BST-CHMB(011),  
- (PIN - 023022) (ROAD WORK) - TYPE (Widening of Long Point Road (S-97) from Wando  
Lane to Whipple Road. ) - RD(s). S-972.089 MILES ON S-97 FROM SC STATE PORTS  
AUTHORITY TO WHIPPLE ROAD (S-72); . TOTAL LENGTH OF PROJECT: 2.089 MILES.COMPLETION  
DATE: SEE SPEC. PROVISION - DBE GOAL: 12%

COMPANY NAME	LOCATION	TOTAL BID
01 SANDERS BROTHERS CONSTRUCTION CO. INC.	N..CHARLESTON, SC.....	\$3,943,479.75
02 U. S. GROUP, INC.	COLUMBIA, SC.....	\$3,986,058.15
03 BANKS CONSTRUCTION COMPANY	N..CHARLESTON, SC.....	\$4,213,541.70
04 HINKLE CONTRACTING CORP.	PARIS, KY.....	\$4,299,950.00
05 WEAVER CO., INC.	CONWAY, SC.....	\$4,521,906.25
06 L-J, INC.	COLUMBIA, SC.....	\$4,807,164.20

THIS IS TO CERTIFY THAT THIS IS A TRUE AND CORRECT COPY OF ALL  
THE BIDS RECEIVED ON 11/13/2001 FOR THIS PROJECT.  
CONTRACT ADMINISTRATOR  DATE 12/03/01

APPROVED BY: Elizabeth S. Mabry  
TITLE: EXECUTIVE DIRECTOR


South Carolina  
Department of Transportation  
Columbia

Summary of Bids

Ref. No. : 000986  
File No.(s) : 12.113B,  
Letting Date: 11/13/2001

CHESTER COUNTY - S.C. FILE NO.(s) 12.113B, - STATE PROJECT NO.(s) C-113B, - (PIN - 026792) (ROAD WORK) - TYPE (ASPHALT CONCRETE SURFACING, PAVEMENT MARKINGS (PAINT ONLY)) - RD(s). S-1, S-140, S-190, S-277, S-350, S-426, S-501, S-527, S-562, S-564, S-565, S-608, S-645, S-675, S-676, S-677, S-678, S-834, S-869, S-9003.720 MILES ON S-1 FROM SC-97 TO SC909; 0.400 MILES ON S-140 FROM US21 TO WESTERLY FOR 0.4 MILE; 1.180 MILES ON S-140 FROM 0.4 MI. W OF US21 TO S-138; 3.720 MILES ON S-190 FROM YORK COUNTY LINE TO S-557; 0.060 MILES ON S-277 FROM S-233 TO DEAD END; 1.770 MILES ON S-350 FROM US321 SOUTH TO S-16; 2.500 MILES ON S-426 FROM SC901 TO SC223; 1.130 MILES ON S-501 FROM US21 TO LOOPING TO S-501; 0.510 MILES ON S-527 FROM SC97 TO SC97; 0.960 MILES ON S-562 FROM US21 TO LOOPING TO S-562; 0.170 MILES ON S-564 FROM S-562 TO DEADEND; 0.150 MILES ON S-565 FROM S-562 TO DEAD END; 0.160 MILES ON S-608 FROM S-501 TO DEADEND; 0.700 MILES ON S-645 FROM US21 TO DEAD END; 0.560 MILES ON S-675 FROM S-547 TO DEAD END; 0.560 MILES ON S-676 FROM S-547 TO S-675; 0.100 MILES ON S-677 FROM S-676 TO DEAD END; 0.050 MILES ON S-678 FROM S-676 TO DEADEND; 0.490 MILES ON S-834 FROM S-547 TO DEAD END; 0.400 MILES ON S-869 FROM S-834 TO DIRT ROAD; 0.060 MILES ON S-900 FROM S-562 TO S-562; . TOTAL LENGTH OF PROJECT: 19.350 MILES.  
COMPLETION DATE: 07/31/2002

COMPANY NAME	LOCATION	TOTAL BID
01 REA CONSTRUCTION COMPANY	CHARLOTTE, NC.....	\$637,928.83
02 BOGGS PAVING, INC.	MONROE, NC.....	\$660,560.13
03 LCI-LINEBERGER CONSTRUCTION, INC.	LANCASTER, SC.....	\$708,691.71

THIS IS TO CERTIFY THAT THIS IS A TRUE AND CORRECT COPY OF ALL  
THE BIDS RECEIVED ON 11/13/2001 FOR THIS PROJECT.  
CONTRACT ADMINISTRATOR  DATE 12/03/01

APPROVED BY: Elizabeth S. Mabry  
TITLE: EXECUTIVE DIRECTOR


South Carolina  
Department of Transportation  
Columbia

## Summary of Bids

Ref. No. : 000988  
File No.(s) : 13.116B,  
Letting Date: 11/13/2001

CHESTERFIELD COUNTY - S.C. FILE NO.(s) 13.116B, - STATE PROJECT NO.(s) C-116B,- (PIN  
- 026393) (ROAD WORK) - TYPE (ASPHALT CONCRETE SURFACING) - RD(s). S-293.270 MILES  
ON S-29 FROM S-491 TO US1; . TOTAL LENGTH OF PROJECT: 3.270 MILES.COMPLETION DATE:  
08/31/2002

COMPANY NAME	LOCATION	TOTAL BID
01 JIM LINEBERGER CONSTRUCTION, INC.	LANCASTER, SC.....	\$152,170.02
02 APAC-CAROLINA, INC.	DARLINGTON, SC.....	\$154,190.90
03 BOGGS PAVING, INC.	MONROE, NC.....	\$178,339.26

THIS IS TO CERTIFY THAT THIS IS A TRUE AND CORRECT COPY OF ALL  
THE BIDS RECEIVED ON 11/13/2001 FOR THIS PROJECT.  
CONTRACT ADMINISTRATOR  DATE 12/03/01

APPROVED BY: Elizabeth S. Mabry  
TITLE: EXECUTIVE DIRECTOR

PAGE: 01


South Carolina  
Department of Transportation  
Columbia

Summary of Bids

Ref. No. : 000977  
File No.(s) : 23.463A,  
Letting Date: 11/13/2001

GREENVILLE COUNTY - S.C. FILE NO.(s) 23.463A, - FED AID PROJECT NO.(s) BST-GRMB(012),  
- (PIN - 022296) (ROAD WORK) - TYPE (Widening of Secondary Route 510 (Congaree Road)  
from S-553 (Woods Crossing Road) to S-183 (Roper Mountain Road). ) - RD(s). S-510  
1.032 MILES ON S-510 FROM S-553 (WOODS CROSSING RD) TO S-183 (ROPER MTN. RD);.  
TOTAL LENGTH OF PROJECT: 1.032 MILES. COMPLETION DATE: SEE SPEC. PROV. DBE GOAL: 15%

COMPANY NAME	LOCATION	TOTAL BID
01 S & S CONSTR, INC. OF ANDERSON-DWBE	ANDERSON, SC.....	\$1,403,050.65
02 U. S. GROUP, INC.	COLUMBIA, SC.....	\$1,957,329.31
03 SLOAN CONSTRUCTION COMPANY, INC.	GREENVILLE, SC.....	\$2,271,490.34
04 BLYTHE CONSTRUCTION, INC.	CHARLOTTE, NC.....	\$2,812,122.53

THIS IS TO CERTIFY THAT THIS IS A TRUE AND CORRECT COPY OF ALL  
THE BIDS RECEIVED ON 11/13/2001 FOR THIS PROJECT.  
CONTRACT ADMINISTRATOR  DATE 12/03/01

APPROVED BY: Elizabeth S. Mabry  
TITLE: EXECUTIVE DIRECTOR

PAGE: 01

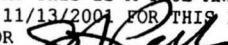
South Carolina  
Department of Transportation  
Columbia

Summary of Bids

Ref. No. : 000982  
File No.(s) : 23.139B, 42.128B,  
Letting Date: 11/13/2001

GREENVILLE SPARTANBURG COUNTIES - S.C. FILE NO.(s) 23.139B, 42.128B,- FED AID  
PROJECT NO.(s) IMG-IM88(006), - (PIN - 025866) (TRAFFIC WORK) - TYPE (The work on  
this project consists of fabricating, furnishing and erecting new ground mounted and  
overhead mounted signs, breakaway posts, overhead sign structures, overhead sign  
lighting systems and delineators, and refurbishing existing breakaway post )- US  
RTE(s). I-85, 8.300 MILES ON I-85 FROM 0.5 MILES SOUTH OF US 276 TO THE SPARTANBURG  
CO LINE; 11.500 MILES ON I-85 FROM THE GREENVILLE CO LINE TO 0.5 MILES SOUTH OF SC  
129; . TOTAL LENGTH OF PROJECT: 19.800 MILES. COMPLETION DATE: 12/15/2002 DBE GOAL:  
5%.

COMPANY NAME	LOCATION	TOTAL BID
01 HOFFMAN ELECTRIC INC.	ORANGEBURG, SC.....	\$821,406.00
02 APEX CONTRACTING, INC.	PARIS, KY.....	\$889,676.25
03 MASTEC ITS, INC.	ATLANTA, GA.....	\$984,232.23
04 EDDINS ELECTRIC CO., INC.	W..COLUMBIA, SC.....	\$1,124,204.24
05 TRAFFIC CONTROL DEVICES, INC.	ALTAMONTE.SPGS, FL.....	\$1,255,551.98

THIS IS TO CERTIFY THAT THIS IS A TRUE AND CORRECT COPY OF ALL  
THE BIDS RECEIVED ON 11/13/2001 FOR THIS PROJECT.  
CONTRACT ADMINISTRATOR  DATE 12/03/01

APPROVED BY: Elizabeth S. Mabry  
TITLE: EXECUTIVE DIRECTOR

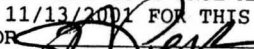
South Carolina  
Department of Transportation  
Columbia

## Summary of Bids

Ref. No. : 000987  
File No.(s) : 26.134B,  
Letting Date: 11/13/2001

HORRY COUNTY - S.C. FILE NO.(s) 26.134B, - STATE PROJECT NO.(s) C-134B, - (PIN - 026173) (ROAD WORK) - TYPE (ASPHALT CONCRETE SURFACING) - RD(s). S-142, S-306, S-314 0.540 MILES ON S-142 FROM S-72 TO NC STATE LINE; 1.950 MILES ON S-142 FROM S-59 TO S-400; 4.340 MILES ON S-306 FROM S-33 TO NC STATE LINE; 0.240 MILES ON S-314 FROM COUNTY ROAD TO S-306; . TOTAL LENGTH OF PROJECT: 7.070 MILES. COMPLETION DATE: 05/31/2002

COMPANY NAME	LOCATION	TOTAL BID
01 PALMETTO PAVING CORP.	CONWAY, SC.....	\$312,586.77
02 APAC-CAROLINA, INC.	DARLINGTON, SC.....	\$325,791.63
03 SOUTHERN ASPHALT, INC.	CONWAY, SC.....	\$345,878.37

THIS IS TO CERTIFY THAT THIS IS A TRUE AND CORRECT COPY OF ALL  
THE BIDS RECEIVED ON 11/13/2001 FOR THIS PROJECT.  
CONTRACT ADMINISTRATOR  DATE 12/03/01

APPROVED BY: Elizabeth S. Mabry  
TITLE: EXECUTIVE DIRECTOR


South Carolina  
Department of Transportation  
Columbia

Summary of Bids

Ref. No. : 000945  
File No.(s) : 28.121B,  
Letting Date: 11/13/2001

KERSHAW COUNTY - S.C. FILE NO.(s) 28.121B, - STATE PROJECT NO.(s) C-121B, - (PIN - 025995) (ROAD WORK) - TYPE (ASPHALT CONCRETE SURFACING) - RD(s). S-101, S-328, S-339, S-538, S-617, S-621, S-745, S-797, S-950 1.390 MILES ON S-101 FROM S-21 TO S-349; 1.590 MILES ON S-328 FROM S-309 TO S-42; 0.160 MILES ON S-339 FROM US-1 TO S-338; 0.720 MILES ON S-538 FROM SC97 TO S-445; 0.120 MILES ON S-617 FROM S-426 TO 0.12 MI; 2.110 MILES ON S-621 FROM S-58 TO S-40; 0.190 MILES ON S-745 FROM S-15 TO S-338; 0.140 MILES ON S-797 FROM US-521 TO 0.14 MI; 0.100 MILES ON S-950 FROM S-187 TO 0.10 MI; . TOTAL LENGTH OF PROJECT: 6.520 MILES. COMPLETION DATE: 08/31/2002

COMPANY NAME	LOCATION	TOTAL BID
01 APAC-CAROLINA, INC.	DARLINGTON, SC.....	\$373,538.83
02 SLOAN CONSTRUCTION COMPANY, INC.	GREENVILLE, SC.....	\$378,457.69
03 C. R. JACKSON, INC.	COLUMBIA, SC.....	\$393,915.84
04 REA CONSTRUCTION COMPANY	CHARLOTTE, NC.....	\$399,801.09
05 JIM LINEBERGER CONSTRUCTION, INC.	LANCASTER, SC.....	\$402,728.35

THIS IS TO CERTIFY THAT THIS IS A TRUE AND CORRECT COPY OF ALL  
THE BIDS RECEIVED ON 11/13/2001 FOR THIS PROJECT.  
CONTRACT ADMINISTRATOR  DATE 12/03/01

APPROVED BY: Elizabeth S. Mabry  
TITLE: EXECUTIVE DIRECTOR



PAGE: 01


South Carolina  
Department of Transportation  
Columbia

Summary of Bids

Ref. No. : 000981  
File No.(s) : 32.128A, 32.128A.1, 32.128A.2,  
Letting Date: 11/13/2001

LEXINGTON COUNTY - S.C. FILE NO.(s) 32.128A, 32.128A.1, 32.128A.2, - FED AID PROJECT  
NO.(s) BST-COMB(006), BHP-1458(001), - (PIN - 015289, 025920, 026809)(ROAD & BRIDGE  
WORK) - TYPE (ASPHALT CONCRETE SURFACING, CONSTRUCTION OF CONCRETE CURB AND GUTTER,  
CONSTRUCTION OF MEDIAN BARRIER, DRAINAGE, ERECT STEEL BEAM GUARD RAIL, GRADING,  
MILLING EXISTING ASPHALT PAVEMENT, PAVEMENT MARKINGS (PAINT & THERMOPLASTIC), R.C.  
STRUCTURAL STEEL GIRDER, SIGNALIZATION, WIDENING) - US RTE(s). RAMPS, S-378, SIDERDS.  
0.720 MILES ON RAMPS; 1.471 MILES ON S-378 FROM SC 602 TO SC 302; 385.000 MILES ON  
S-378; 1531.000 MILES ON S-378 FROM RAMP 2 NOT INCLUDED TO IN STATIONING; 0.304 MILES  
ON SIDERDS.; . TOTAL LENGTH OF PROJECT: 2.495 MILES. COMPLETION DATE: SEE SPEC. PROV. -  
DBE GOAL: 11%

COMPANY NAME	LOCATION	TOTAL BID	ALTERNATE
01 UNITED CONTRACTORS, INC.	CHESTER, SC.....	\$18,994,133.19	1
02 EAGLE CONSTRUCTION CO, INC.	NEWBERRY, SC.....	\$19,452,930.54	1
03 C. RAY MILES CONSTRUCTION CO., INC.	ELGIN, SC.....	\$19,894,593.47	1
04 L-J, INC.	COLUMBIA, SC.....	\$19,986,880.84	1
05 CHEROKEE, INC.	COLUMBIA, SC.....	\$20,214,372.32	1
06 REA CONSTRUCTION COMPANY	CHARLOTTE, NC.....	\$20,341,227.70	1
07 REPUBLIC CONTRACTING CORPORATION	COLUMBIA, SC.....	\$20,722,015.15	1
08 L. DEAN WEAVER CONSTRUCTION CO, INC.	PAMPLICO, SC.....	\$21,056,216.09	1
09 THE LANE CONSTRUCTION CORPORATION	MERIDEN, CT.....	\$21,285,659.59	1
10 R.R. DAWSON BRIDGE CO., LLC	LEXINGTON, KY.....	\$23,065,035.31	1
11 U. S. GROUP, INC.	COLUMBIA, SC.....	Irregular	2

THIS IS TO CERTIFY THAT THIS IS A TRUE AND CORRECT COPY OF ALL  
THE BIDS RECEIVED ON 11/13/2001 FOR THIS PROJECT.  
CONTRACT ADMINISTRATOR  DATE 12/03/01

APPROVED BY: Elizabeth S. Mabry  
TITLE: EXECUTIVE DIRECTOR


South Carolina  
Department of Transportation  
Columbia

Summary of Bids

Ref. No. : 000852  
File No.(s) : 33.2000,  
Letting Date: 11/13/2001

MCCORMICK COUNTY - S.C. FILE NO.(s) 33.2000, - FED AID PROJECT NO.(s) MGE-SWIM(017),  
- (PIN - 025605) (ROAD WORK) - TYPE (ASPHALT CONCRETE SURFACING) - US RTE(s). US221,  
US378R 0.189 MILES ON US221 FROM INTERSECTION IMPROV.; 0.063 MILES ON US378R FROM  
INTERSECTION IMPROV.; . TOTAL LENGTH OF PROJECT: 0.252 MILES.COMPLETION DATE:  
04/30/2002 DBE GOAL: 7%.

COMPANY NAME	LOCATION	TOTAL BID
01 SATTERFIELD CONSTRUCTION CO, INC.	GREENWOOD, SC.....	\$168,992.75
02 PICKENS CONSTRUCTION, INC.	ANDERSON, SC.....	\$179,225.50
03 S & S CONSTR, INC. OF ANDERSON-DWBE	ANDERSON, SC.....	\$191,627.51
04 PARKER TRUCKING, INC.	ANDERSON, SC.....	\$194,902.10
05 CAROLINA RENEWAL, INC. (DBE)	GREER, SC.....	\$201,547.53
06 THRELKO, INC.	NINETY.SIX, SC.....	\$204,652.91
07 LYNNSTAR CONSTRUCTION CO. INC. (DWBE)	GREENVILLE, SC.....	\$217,486.44

THIS IS TO CERTIFY THAT THIS IS A TRUE AND CORRECT COPY OF ALL  
THE BIDS RECEIVED ON 11/13/2001 FOR THIS PROJECT.  
CONTRACT ADMINISTRATOR  DATE 12/03/01

APPROVED BY: Elizabeth S. Mabry  
TITLE: EXECUTIVE DIRECTOR

PAGE: 01


South Carolina  
Department of Transportation  
Columbia

Summary of Bids

Ref. No. : 000985  
File No.(s) : 40.164B,  
Letting Date: 11/13/2001

RICHLAND COUNTY - S.C. FILE NO.(s) 40.164B, - STATE PROJECT NO.(s) C-164B, - (PIN - 026540) (ROAD WORK) - TYPE (ASPHALT CONCRETE SURFACING) - RD(s). S-1164, S-1279, S-1293, S-1342, S-1365, S-1728, S-1762, S-2202, S-2284, S-234, S-2373, S-2680, S-2737, S-2897, S-33, S-494, S-70, S-943 0.290 MILES ON S-1164 FROM S-127 TO S-2004; 0.230 MILES ON S-1279 FROM S-1280 TO FOR 0.23; 1.700 MILES ON S-1293 FROM S-424 TO S233; 0.350 MILES ON S-1342 FROM S-1658 TO S-71; 0.450 MILES ON S-1365 FROM S-1935 TO S-978; 0.640 MILES ON S-1728 FROM S-1365 TO S-64; 0.080 MILES ON S-1762 FROM S-480 TO S-487; 0.940 MILES ON S-2202 FROM US-176 TO S-2202; 0.810 MILES ON S-2284 FROM S-151 TO S-1201; 1.090 MILES ON S-234 FROM US-76 TO I-26; 0.140 MILES ON S-2373 FROM SC215 TO LAND FILL; 0.720 MILES ON S-2680 FROM S-1862 TO FOR 0.72 MILES; 0.370 MILES ON S-2737 FROM S-37 TO S-986; 0.200 MILES ON S-2897 FROM S-80 TO FOR 0.20 MILES; 0.230 MILES ON S-33 FROM S-33 TO S-115; 0.300 MILES ON S-494 FROM S-144 TO FOR 0.30 MILES; 0.840 MILES ON S-70 FROM S-1317 TO S-222; 0.710 MILES ON S-943 FROM SC12 TO S-93; .  
TOTAL LENGTH OF PROJECT: 10.090 MILES. COMPLETION DATE: 08/31/2002

COMPANY NAME	LOCATION	TOTAL BID
01 SLOAN CONSTRUCTION COMPANY, INC.	GREENVILLE, SC.....	\$968,465.62
02 LANIER CONSTRUCTION CO., INC.	COLUMBIA, SC.....	\$1,019,886.17
03 REA CONSTRUCTION COMPANY	CHARLOTTE, NC.....	\$1,066,435.26
04 C. R. JACKSON, INC.	COLUMBIA, SC.....	\$1,112,528.52

THIS IS TO CERTIFY THAT THIS IS A TRUE AND CORRECT COPY OF ALL  
THE BIDS RECEIVED ON 11/13/2001 FOR THIS PROJECT.  
CONTRACT ADMINISTRATOR  DATE 12/03/01

APPROVED BY: Elizabeth S. Mabry  
TITLE: EXECUTIVE DIRECTOR


South Carolina  
Department of Transportation  
Columbia

Summary of Bids

Ref. No. : 000983  
File No.(s) : 44.111B,  
Letting Date: 11/13/2001

UNION COUNTY - S.C. FILE NO.(s) 44.111B, - STATE PROJECT NO.(s) C-111B, - (PIN - 025682) (ROAD WORK) - TYPE (ASPHALT CONCRETE SURFACING, PAVEMENT MARKINGS (PAINT ONLY)) - RD(s). S-227, S-228, S-230, S-231, S-232, S-308, S-375, S-377, S-378, S-379, S-380, S-381, S-429, S-430, S-472, S-473, S-517, S-9000.120 MILES ON S-227 FROM S-10 TO S-91; 0.110 MILES ON S-228 FROM S-91 TO S-10; 0.060 MILES ON S-230 FROM S-232 TO S-91; 0.060 MILES ON S-231 FROM S-91 TO S-232; 0.140 MILES ON S-232 FROM S-230 TO DEAD END; 0.160 MILES ON S-308 FROM S-31 TO S-91; 0.950 MILES ON S-375 FROM S-124 TO S-378; 0.140 MILES ON S-377 FROM S-375 TO DEAD END; 0.830 MILES ON S-378 FROM S-375 TO S-430; 0.120 MILES ON S-379 FROM S-378 TO DEAD END; 0.080 MILES ON S-380 FROM S-375 TO S-378; 0.350 MILES ON S-381 FROM S-378 TO ROAD ENDS; 0.190 MILES ON S-429 FROM S-430 TO S-381; 0.210 MILES ON S-430 FROM S-378 TO S-429; 0.800 MILES ON S-472 FROM S-4 TO S-4; 0.080 MILES ON S-473 FROM S-472 TO DEAD END; 0.340 MILES ON S-517 FROM SC49 TO NORTH BOYCE STREET; 0.220 MILES ON S-900 FROM S-378 TO S-429;. TOTAL LENGTH OF PROJECT: 4.960 MILES. COMPLETION DATE: 08/31/2002

COMPANY NAME	LOCATION	TOTAL BID
01 SLOAN CONSTRUCTION COMPANY, INC.	GREENVILLE, SC.....	\$208,176.40
02 U. S. AZCON, INC. (DWBE)	GREER, SC.....	\$211,190.50
03 F & R ASPHALT, INC.	EASLEY, SC.....	\$245,040.00

THIS IS TO CERTIFY THAT THIS IS A TRUE AND CORRECT COPY OF ALL  
THE BIDS RECEIVED ON 11/13/2001 FOR THIS PROJECT.  
CONTRACT ADMINISTRATOR  DATE 12/03/01

APPROVED BY: Elizabeth S. Mabry  
TITLE: EXECUTIVE DIRECTOR

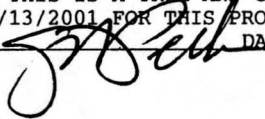
South Carolina  
Department of Transportation  
Columbia

Summary of Bids

Ref. No. : 000978  
File No.(s) : 46.624A,  
Letting Date: 11/13/2001

YORK COUNTY - S.C. FILE NO.(s) 46.624A, - FED AID PROJECT NO.(s) BRZ-BR46(008), -  
(PIN - 023173) (BRIDGE & APPROACH WORK) - TYPE (GRADING, R.C. FLAT SLAB, R.C. TYPE  
III PRESTRESSED BEAMS) - RD(s). S-347, 0.348 MILES ON S-347 FROM BRIDGE OVER FISHING  
CREEK TO 7.9 MILES WEST OF ROCK HI; 165.000 MILES ON S-347; . TOTAL LENGTH OF  
PROJECT: 0.348 MILES. COMPLETION DATE: SEE SPECIAL PROVISIONS. DBE GOAL: 10% THE  
CONTRACTOR IS ADVISED THAT THE DEPARTMENT WILL EVALUATE THE BID PROPOSALS SUBMITTED  
FOR THIS PROJECT USING THE METHOD KNOWN AS "A+B" BIDDING.

COMPANY NAME	LOCATION	A+B TOTAL BID	B PORTION	A PORTION
01 BRIDGEBUILDERS, INC.	CHESTER, SC.....	\$926,767.98	150,000.00	776,767.98
02 SLOAN CONSTRUCTION COMPANY, INC.	GREENVILLE, SC.....	\$985,667.45	161,000.00	824,667.45
03 LAZER CONSTRUCTION CO, INC.	ANDERSON, SC.....	\$1,091,957.85	170,000.00	921,957.85
04 UNITED CONTRACTORS, INC.	CHESTER, SC.....	\$1,092,633.27	150,000.00	942,633.27
05 CROWDER CONSTRUCTION CO.	CHARLOTTE, NC.....	\$1,123,606.42	90,000.00	1,033,606.42
06 REPUBLIC CONTRACTING CORPORATION	COLUMBIA, SC.....	\$1,134,201.67	170,000.00	964,201.67

THIS IS TO CERTIFY THAT THIS IS A TRUE AND CORRECT COPY OF ALL  
THE BIDS RECEIVED ON 11/13/2001 FOR THIS PROJECT.  
CONTRACT ADMINISTRATOR  DATE 12/03/01

APPROVED BY: Elizabeth S. Mabry  
TITLE: EXECUTIVE DIRECTOR

THE FOLLOWING PROJECTS IN THE NOVEMBER 13, 2001 HIGHWAY LETTING  
ARE RECOMMENDED FOR REJECTION


South Carolina  
Department of Transportation  
Columbia

## Summary of Bids

Ref. No. : 000972  
File No.(s) : 38.122B,  
Letting Date: 11/13/2001

ORANGEBURG COUNTY - S.C. FILE NO.(s) 38.122B, - FED AID PROJECT NO.(s) NH-IM38(001),  
- (PIN - 026536) (ROAD WORK) - TYPE (DRAINAGE, ERECT STEEL BEAM GUARD RAIL, GRADING,  
MILLED-IN RUMBLE STRIPS, PAVEMENT MARKINGS (PAINT & THERMOPLASTIC)) - US RTE(s). I-26  
0.780 MILES ON I-26 FROM I-26EB TO I-95SB; . TOTAL LENGTH OF PROJECT: 0.780 MILES.  
COMPLETION DATE: 04/30/2002 DBE GOAL: 8%.

COMPANY NAME	LOCATION	TOTAL BID
01 U. S. GROUP, INC.	COLUMBIA, SC.....	\$1,907,332.16
02 APAC-GEORGIA, INC.	ATLANTA, GA.....	\$1,942,085.33
03 C. RAY MILES CONSTRUCTION CO, INC.	ELGIN, SC.....	\$1,970,632.85
04 SHAMROCK INTERNATIONAL CORPORATION	LOUISVILLE, KY.....	\$1,975,799.00
05 PLOWDEN CONSTRUCTION CO. INC.	SUMTER, SC.....	\$2,351,415.00

THIS IS TO CERTIFY THAT THIS IS A TRUE AND CORRECT COPY OF ALL  
THE BIDS RECEIVED ON 11/13/2001 FOR THIS PROJECT.  
CONTRACT ADMINISTRATOR  DATE 12/03/01

APPROVED BY: Elizabeth S. Mabry  
TITLE: EXECUTIVE DIRECTOR




South Carolina  
Department of Transportation

December 10, 2001

MEMORANDUM TO: **D. H. Freeman, State Highway Engineer**

IN THE SEPTEMBER 11, 2001 HIGHWAY LETTING, ONE BID WAS RECEIVED ON THE PROJECT WITH SC FILE NOS. 03.110B & 05.111B IN ALLENDALE & BAMBERG COUNTIES. A RECOMMENDED TO AWARD THE PROJECT WAS INCLUDED IN A PREVIOUS RECOMMENDATION MEMORANDUM DATED OCTOBER 5, 2001, AND IT WAS APPROVED. THAT RECOMMENDATION IS HEREBY RESCINDED AND REVISED. IT IS NOW RECOMMENDED THAT THE BID ON THIS PROJECT BE REJECTED.



G. A. Peck  
Contracts Engineer





November 1, 2001

REVISED RECOMMENDATION

RECOMMENDED FOR REJECTION

The following project in the Highway Letting of September 11, 2001, is recommended for rejection:

COUNTY

Allendale & Bamberg

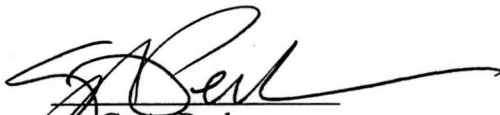
FILE NO.

03.110B & 05.111B

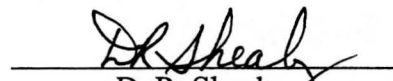
REASON FOR REJECTION: CTC did not approve of awarding the project.

A copy of the bid tabulation for the project is attached.


Submitted By

  
G. A. Peck  
Contracts Engineer

Recommended By:

  
D. R. Shealy  
Director of Construction

Approved By:

  
D. H. Freeman  
State Highway Engineer

Date: 12/10/01

THE FOLLOWING PROJECT IS RECOMMENDED FOR REJECTION


South Carolina  
Department of Transportation  
Columbia

Summary of Bids

Ref. No. : 000947  
File No.(s) : 3.110B, 5.111B,  
Letting Date: 09/11/2001

ALLENDALE BAMBERG COUNTIES - S.C. FILE NO.(s) 3.110B, 5.111B, - STATE PROJECT NO.(s)  
C-110B, C-111B, - (PIN - 025109, 025114, 025228) (ROAD WORK)- TYPE (ASPHALT CONCRETE  
SURFACING, DRAINAGE, GRADING, - RD(s). S-558, S-560, S6570.111 MILES ON S-558 FROM  
S-535 TO S-537; 0.364 MILES ON S-560 FROM ROAD S-163 TO NORTHERLY FOR 0.36 MILE;  
0.478 MILES ON S657 FROM U.S.601NW LOOP RD. TO NE .479 MI TO U.S.601;. TOTAL LENGTH  
OF PROJECT: 0.953 MILES. COMPLETION DATE: 04/30/2002BIDDERS ON THIS CONTRACT MUST BE  
SAMLL BUSINESS CO NCERNS OWNED & CONTROLLED BY ECONOMICALLY & SOCIALLY DISADVANTAGED  
ETHNIC MINORITIES OR OWNED & CONT ROLLED BY DISADVANTAGED WOMEN AS CERTIFIED BY THE  
S.C.D.O.T. BONDS ARE REQUIRED ON THIS PROJECT.

COMPANY NAME	LOCATION	TOTAL BID
01 P & L EROSION CONTROL, ETC, INC. (DWBE)	BLACKSBURG, SC.....	\$388,930.17

THIS IS TO CERTIFY THAT THIS IS A TRUE AND CORRECT COPY OF ALL  
THE BIDS RECEIVED ON 09/11/2001 FOR THIS PROJECT.  
CONTRACT ADMINISTRATOR  DATE 10/05/01

APPROVED BY: Elizabeth S. Mabry  
TITLE: EXECUTIVE DIRECTOR



South Carolina  
Department of Transportation

December 20, 2001

MEMORANDUM TO: D. H. Freeman, State Highway Engineer

PURSUANT TO NEWSPAPER ADVERTISEMENTS FOR ELEVEN PROJECTS ON NOVEMBER 5, 2001 & NOVEMBER 12, 2001, THE DEPARTMENT RECEIVED SIXTY BIDS FOR PROJECTS IN THE HIGHWAY LETTING OF DECEMBER 11, 2001.

TEN PROJECTS ARE RECOMMENDED FOR AWARD.

ONE PROJECT IS RECOMMENDED FOR REJECTION.

SUMMARY AND BID TABULATIONS ARE ATTACHED.

  
G. A. Peck  
Contracts Engineer



December 20, 2001

RECOMMENDED FOR AWARD

The following NINE projects in the Highway Letting of December 11, 2001, are recommended for award and do not require further concurrence or approval:

<u>COUNTY</u>	<u>FILE NO.</u>
Anderson	4.842
Anderson	4.158A
Anderson	4.101B
Berkeley	8.707
Chesterfield	13.101B
Greenwood	24.2000
Greenwood	24.116B
Hampton	25.101B
Spartanburg	42.471A

The following project in the Highway Letting of December 11, 2001, is recommended for award subject to concurrence from the Federal Highway Administration:

<u>COUNTY</u>	<u>FILE NO.</u>
Florence	21.135B


The following project in the December 11, 2001 Highway Letting is recommended for rejection:

<u>COUNTY</u>	<u>FILE NO.</u>
Allendale & Bamberg	3.110B, et.al

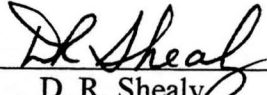
REASON FOR REJECTION: Low bid exceeded the Engineer's estimate.

December 20, 2001


Submitted By

  
G. A. Peck  
Contracts Engineer

Recommended By:

  
D. R. Shealy  
Director of Construction

Approved By:

  
D. H. Freeman  
State Highway Engineer

Date: 12/21/01

**THE FOLLOWING PROJECTS IN THE DECEMBER 11, 2001 HIGHWAY LETTING  
ARE RECOMMENDED FOR AWARD**

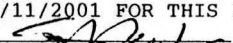
South Carolina  
Department of Transportation  
Columbia

## Summary of Bids

Ref. No. : 000980  
File No.(s) : 4.842,  
Letting Date: 12/11/2001

ANDERSON COUNTY - S.C. FILE NO.(s) 4.842, - FED AID PROJECT NO.(s) BST-APCB(010), -  
(PIN - 001563) (ROAD WORK) - TYPE (ASPHALT CONCRETE SURFACING, GRADING) - RD(s).  
SC81, SIDE RDS 5.790 MILES ON SC81 FROM 0.23MI. NORTH OF GENTRY R TO IVA; 1.795 MILES  
ON SIDE RDS; . TOTAL LENGTH OF PROJECT: 7.585 MILES. COMPLETION DATE: 04/30/2004DBE  
GOAL: 15%

COMPANY NAME	LOCATION	TOTAL BID
01 F & R ASPHALT, INC.	EASLEY, SC.....	\$6,979,001.84
02 THRIFT DEVELOPMENT CORPORATION	SENECA, SC.....	\$7,130,162.81
03 THRIFT BROTHERS, INC.	SENECA, SC.....	\$7,266,587.61
04 U. S. GROUP, INC.	COLUMBIA, SC.....	\$7,318,646.32
05 SLOAN CONSTRUCTION COMPANY, INC.	GREENVILLE, SC.....	\$7,326,737.61
06 S & S CONSTR, INC. OF ANDERSON-DWBE	ANDERSON, SC.....	\$7,397,663.42
07 ASHMORE BROS., INC.	GREER, SC.....	\$7,447,472.49
08 EAGLE CONSTRUCTION CO, INC.	NEWBERRY, SC.....	\$7,712,574.37

THIS IS TO CERTIFY THAT THIS IS A TRUE AND CORRECT COPY OF ALL  
THE BIDS RECEIVED ON 12/11/2001 FOR THIS PROJECT.  
CONTRACT ADMINISTRATOR  DATE 12/20/01

APPROVED BY: Elizabeth S. Mabry  
TITLE: EXECUTIVE DIRECTOR



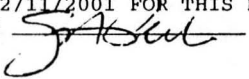
South Carolina  
Department of Transportation  
Columbia

Summary of Bids

Ref. No. : 000997  
File No.(s) : 04.158A,  
Letting Date: 12/11/2001

ANDERSON COUNTY - S.C. FILE NO.(s) 04.158A, - FED AID PROJECT NO.(s) SIB-GRID(001), -  
(PIN - 022800) (ROAD WORK) - TYPE (ASPHALT CONCRETE SURFACING, CONSTRUCTION OF  
CONCRETE CURB AND GUTTER, CONSTRUCTION OF CONCRETE SIDEWALK, DRAINAGE, GRADING,  
PAVEMENT MARKINGS (PAINT & THERMOPLASTIC), WIDENING) - RD(s). SC 245.038 MILES ON SC  
24 FROM 0.25 MI. WEST OF SC 28 BP TO 0.70 MI. WEST OF SC 187;. TOTAL LENGTH OF  
PROJECT: 5.038 MILES. COMPLETION DATE: 11/30/2004 DBE GOAL: 15%

COMPANY NAME	LOCATION	TOTAL BID
01 THRIFT DEVELOPMENT CORPORATION	SENECA, SC.....	\$8,422,968.98
02 THRIFT BROTHERS, INC.	SENECA, SC.....	\$8,772,412.47
03 S & S CONSTR, INC. OF ANDERSON-DWBE	ANDERSON, SC.....	\$9,185,321.60
04 U. S. GROUP, INC.	COLUMBIA, SC.....	\$9,714,167.98
05 EAGLE CONSTRUCTION CO, INC.	NEWBERRY, SC.....	\$9,824,570.84
06 SLOAN CONSTRUCTION COMPANY, INC.	GREENVILLE, SC.....	\$9,989,936.41
07 ASHMORE BROS., INC.	GREER, SC.....	\$10,130,368.54

THIS IS TO CERTIFY THAT THIS IS A TRUE AND CORRECT COPY OF ALL  
THE BIDS RECEIVED ON 12/11/2001 FOR THIS PROJECT.  
CONTRACT ADMINISTRATOR  DATE 12/20/01

APPROVED BY: Elizabeth S. Mabry  
TITLE: EXECUTIVE DIRECTOR


South Carolina  
Department of Transportation  
Columbia

## Summary of Bids

Ref. No. : 000944  
File No.(s) : 4.101B,  
Letting Date: 12/11/2001

ANDERSON COUNTY - S.C. FILE NO.(s) 4.101B, - FED AID PROJECT NO.(s) BRZ-BR04(004), -  
(PIN - 024376) (BRIDGE & APPROACH WORK) - TYPE (GRADING,R.C. TYPE II PRESTRESSED  
BEAMS) - RD(s). S-229, 0.094 MILES ON S-229 FROM BRIDGE OVER TO 18 MILE CREEK;  
165.000 MILES ON S-229; . TOTAL LENGTH OF PROJECT: 0.094 MILES.COMPLETION DATE:  
10/31/2002 DBE GOAL: 7%.

COMPANY NAME	LOCATION	TOTAL BID
01 LAZER CONSTRUCTION CO, INC.	ANDERSON, SC.....	\$626,942.80
02 TRIPLETT-PEEK, INC.	CHESTER, SC.....	\$697,490.05
03 SLOAN CONSTRUCTION COMPANY, INC.	GREENVILLE, SC.....	\$819,184.10
04 A.M. TUCK, INC.	GREENWOOD, SC.....	\$960,944.60

THIS IS TO CERTIFY THAT THIS IS A TRUE AND CORRECT COPY OF ALL  
THE BIDS RECEIVED ON 12/11/2001 FOR THIS PROJECT.  
CONTRACT ADMINISTRATOR  DATE 12/20/01

APPROVED BY: Elizabeth S. Mabry  
TITLE: EXECUTIVE DIRECTOR

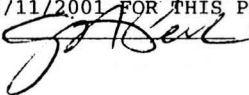
South Carolina  
Department of Transportation  
Columbia

## Summary of Bids

Ref. No. : 001000  
File No.(s) : 8.707,  
Letting Date: 12/11/2001

BERKELEY COUNTY - S.C. FILE NO.(s) 8.707, - FED AID PROJECT NO.(s) STP-UR08(006), -  
(PIN - 012578) (ROAD WORK) - TYPE (ASPHALT CONCRETE SURFACING, CONSTRUCTION OF  
CONCRETE CURB AND GUTTER, CONSTRUCTION OF CONCRETE SIDEWALK, DRAINAGE, ERECT STEEL  
BEAM GUARD RAIL, GRADING, MILLING EXISTING ASPHALT PAVEMENT, PAVEMENT MARKINGS (PAINT  
& THERMOPLASTIC), WIDENING) - RD(s). SD RDS, US-17A 0.481 KM ON SD RDS; 3.267 KM ON  
US-17A FROM 0.457KM EAST IF US-176 TO NEASTERLY FOR 3.267KM;. TOTAL LENGTH OF  
PROJECT: 3.748 KM. COMPLETION DATE: 10/31/2003 DBE GOAL: 15%

COMPANY NAME	LOCATION	TOTAL BID
01 BANKS CONSTRUCTION COMPANY	N..CHARLESTON, SC.....	\$4,595,916.59
02 HINKLE CONTRACTING CORP.	PARIS, KY.....	\$4,834,999.97
03 U. S. GROUP, INC.	COLUMBIA, SC.....	\$4,862,574.11
04 L-J, INC.	COLUMBIA, SC.....	\$5,396,890.05
05 SANDERS BROTHERS CONSTRUCTION CO. INC.	N..CHARLESTON, SC.....	\$5,543,845.94

THIS IS TO CERTIFY THAT THIS IS A TRUE AND CORRECT COPY OF ALL  
THE BIDS RECEIVED ON 12/11/2001 FOR THIS PROJECT.  
CONTRACT ADMINISTRATOR  DATE 12/20/01

APPROVED BY: Elizabeth S. Mabry  
TITLE: EXECUTIVE DIRECTOR

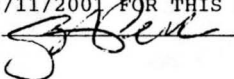
South Carolina  
Department of Transportation  
Columbia

Summary of Bids

Ref. No. : 000984  
File No.(s) : 13.101B,  
Letting Date: 12/11/2001

CHESTERFIELD COUNTY - S.C. FILE NO.(s) 13.101B, - FED AID PROJECT NO.(s) BRZ-BR13(002), - (PIN - 024448) (BRIDGE & APPROACH WORK)- TYPE (ASPHALT CONCRETE SURFACING, BRIDGE REMOVAL & SALVAGE, DRAINAGE, ERECT STEEL BEAM GUARD RAIL, GRADING, R.C. STRUCTURAL STEEL WF BEAMS) - RD(s). S-243, S243, S644 280.000 MILES ON S-243; 0.193 MILES ON S243 FROM BRIDGE OVER THOMPSON CREE TO 0.9 MI. N.E. OF CHESTFLD.; 0.062 MILES ON S644; . TOTAL LENGTH OF PROJECT: 0.255 MILES.COMPLETION DATE: SEE SPECIAL PROVISIONS. DBE GOAL: 10% THE CONTRACTOR IS ADVISED THAT THE DEPARTMENT WILL EVALUATE THE BID PROPOSALS SUBMITTED FOR THIS PROJECT USING THE METHOD KNOWN AS "A+B" BIDDING.

COMPANY NAME	LOCATION	A+B TOTAL BID	B PORTION	A PORTION
01 DELLINGER, INC.	MONROE, NC.....	\$1,180,140.54	220,000.00	960,140.54
02 CROWDER CONSTRUCTION CO.	CHARLOTTE, NC.....	\$1,249,505.56	99,000.00	1,150,505.56
03 SLOAN CONSTRUCTION COMPANY, INC.	GREENVILLE, SC.....	\$1,287,808.19	269,500.00	1,018,308.19
04 LAZER CONSTRUCTION CO, INC.	ANDERSON, SC.....	\$1,376,879.66	264,000.00	1,112,879.66
05 UNITED CONTRACTORS, INC.	CHESTER, SC.....	\$1,398,052.40	269,500.00	1,128,552.40
06 TRIPLETT-PEEK, INC.	CHESTER, SC.....	\$1,417,794.76	269,500.00	1,148,294.76

THIS IS TO CERTIFY THAT THIS IS A TRUE AND CORRECT COPY OF ALL  
THE BIDS RECEIVED ON 12/11/2001 FOR THIS PROJECT.  
CONTRACT ADMINISTRATOR  DATE 12/20/01

APPROVED BY: Elizabeth S. Mabry  
TITLE: EXECUTIVE DIRECTOR

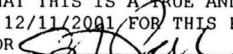
South Carolina  
Department of Transportation  
Columbia

Summary of Bids

Ref. No. : 000995  
File No.(s) : 21.135B,  
Letting Date: 12/11/2001

FLORENCE COUNTY - S.C. FILE NO.(s) 21.135B, - FED AID PROJECT NO.(s) IM-IM21 (002), -  
(PIN - 026828) (TRAFFIC WORK) - TYPE (This Project involves the construction of an  
Intelligent Transportation System (ITS) for incident monitoring and verification of  
a section of I-95 from I-20 north to SC 327. ) - US RTE(s). I-95 10.000 MILES ON  
I-95; . TOTAL LENGTH OF PROJECT: 10.000 MILES. COMPLETION DATE: SEE SPEC. PROVISIONS.

COMPANY NAME	LOCATION	TOTAL BID
01 MASTEC ITS, INC.	ATLANTA, GA.....	\$816,166.00
02 TRAFFIC CONTROL DEVICES, INC.	ALTAMONTE.SPGS, FL.....	\$833,383.33
03 H. R. ALLEN, INC. (A SUBSIDIARY OF IES, INC.)	CHARLESTON, SC.....	\$857,178.00
04 WORLD FIBER TECHNOLOGIES, INC.	ALPHARETTA, GA.....	\$869,883.53
05 GREGORY ELECTRIC CO., INC.	COLUMBIA, SC.....	\$966,750.45
06 HOFFMAN ELECTRIC INC.	ORANGEBURG, SC.....	\$1,006,670.00
07 GEORGIA ELECTRIC COMPANY	ALBANY, GA.....	\$1,038,028.35
08 APEX CONTRACTING, INC.	PARIS, KY.....	\$1,040,725.00
09 EDDINS ELECTRIC CO., INC.	W..COLUMBIA, SC.....	\$1,048,390.00

THIS IS TO CERTIFY THAT THIS IS A TRUE AND CORRECT COPY OF ALL  
THE BIDS RECEIVED ON 12/11/2001 FOR THIS PROJECT  
CONTRACT ADMINISTRATOR  DATE 12/20/01

APPROVED BY: Elizabeth S. Mabry  
TITLE: EXECUTIVE DIRECTOR


South Carolina  
Department of Transportation  
Columbia

## Summary of Bids

Ref. No. : 000998  
File No.(s) : 24.2000,  
Letting Date: 12/11/2001

GREENWOOD COUNTY - S.C. FILE NO.(s) 24.2000, - FED AID PROJECT NO.(s) MGE-SWMA(008),  
- (PIN - 025662) (ROAD WORK) - TYPE (CONSTRUCTION OF CONCRETE SIDEWALK, DRAINAGE,  
GRADING, PAVEMENT MARKINGS (PAINT & THERMOPLASTIC), WIDENING) - RD(s). S-73, SC254  
0.214 MILES ON S-73 FROM INTERSECTION WITH TO SC254; 0.365 MILES ON SC254 FROM  
INTERSECTION TO WITH S-73; . TOTAL LENGTH OF PROJECT: 0.579 MILES.COMPLETION DATE:  
05/31/2002 DBE GOAL: 14%

COMPANY NAME	LOCATION	TOTAL BID
01 THRELKO, INC.	NINETY.SIX, SC.....	\$214,893.30
02 WHAM BROTHERS CONSTRUCTION CO. INC.	ANDERSON, SC.....	\$238,892.73
03 SATTERFIELD CONSTRUCTION CO, INC.	GREENWOOD, SC.....	\$244,126.35
04 U. S. GROUP, INC.	COLUMBIA, SC.....	\$269,056.85

THIS IS TO CERTIFY THAT THIS IS A TRUE AND CORRECT COPY OF ALL  
THE BIDS RECEIVED ON 12/11/2001 FOR THIS PROJECT.  
CONTRACT ADMINISTRATOR  DATE 12/20/01

APPROVED BY: Elizabeth S. Mabry  
TITLE: EXECUTIVE DIRECTOR


South Carolina  
Department of Transportation  
Columbia

## Summary of Bids

Ref. No. : 000996  
File No.(s) : 24.116B,  
Letting Date: 12/11/2001

GREENWOOD COUNTY - S.C. FILE NO.(s) 24.116B, - FED AID PROJECT NO.(s) MGE-CM24(008),  
- (PIN - 026671) (ROAD WORK) - TYPE (GRADING) - RD(s). SC246, US2210.224 MILES ON  
SC246; 0.237 MILES ON US221; . TOTAL LENGTH OF PROJECT: 0.461 MILES.COMPLETION  
DATE: 05/31/2002 DBE GOAL: 4%.

COMPANY NAME	LOCATION	TOTAL BID
01 SATTERFIELD CONSTRUCTION CO, INC.	GREENWOOD, SC.....	\$554,713.58

THIS IS TO CERTIFY THAT THIS IS A TRUE AND CORRECT COPY OF ALL  
THE BIDS RECEIVED ON 12/11/2001 FOR THIS PROJECT.  
CONTRACT ADMINISTRATOR  DATE 12/20/01

APPROVED BY: Elizabeth S. Mabry  
TITLE: EXECUTIVE DIRECTOR


South Carolina  
Department of Transportation  
Columbia

Summary of Bids

Ref. No. : 000970  
File No.(s) : 25.101B,  
Letting Date: 12/11/2001

HAMPTON COUNTIES - S.C. FILE NO.(s) 25.101B, - FED AID PROJECT NO.(s) BRT-BR25(001),  
- (PIN - 024283) (BRIDGE & APPROACH WORK) - TYPE (ASPHALT CONCRETE SURFACING, R.C.  
FLAT SLAB) - RD(s). S-27, 0.115 MILES ON S-27; 420.000 MILES ON S-27;. TOTAL LENGTH  
OF PROJECT: 0.115 MILES. COMPLETION DATE: SEE SPECIAL PROVISIONS. DBE GOAL: 11%THE  
CONTRACTOR IS ADVISED THAT THE DEPARTMENT WILL EVALUATE THE BID PROPOSALS SUBMITTED  
FOR THIS PRO JECT USING THE METHOD KNOWN AS "A+B" BIDDING.

COMPANY NAME	LOCATION	A+B TOTAL BID	ALTERNATE	B PORTION	A PORTION
01 LAZER CONSTRUCTION CO, INC.	ANDERSON, SC.....	\$1,481,872.05	238,000.00	1,243,872.05	
02 REPUBLIC CONTRACTING CORPORATION	COLUMBIA, SC.....	\$1,549,554.04	257,600.00	1,291,954.04	
03 UNITED CONTRACTORS, INC.	CHESTER, SC.....	\$1,589,950.71	238,000.00	1,351,950.71	
04 CAROLINA BRIDGE CO, INC.	ORANGEBURG, SC.....	\$1,590,850.06	257,600.00	1,333,250.06	
05 TIC, THE INDUSTRIAL COMPANY	STEAMBOAT.SPGS., C.....	\$1,786,377.61	210,000.00	1,576,377.61	

THIS IS TO CERTIFY THAT THIS IS A TRUE AND CORRECT COPY OF ALL  
THE BIDS RECEIVED ON 12/11/2001 FOR THIS PROJECT.  
CONTRACT ADMINISTRATOR  DATE 12/20/01

APPROVED BY: Elizabeth S. Mabry  
TITLE: EXECUTIVE DIRECTOR



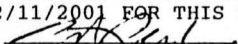
South Carolina  
Department of Transportation  
Columbia

Summary of Bids

Ref. No. : 000994  
File No.(s) : 42.471A,  
Letting Date: 12/11/2001

SPARTANBURG COUNTY - S.C. FILE NO.(s) 42.471A, - FED AID PROJECT NO.(s)  
BRT-BR42(009), - (PIN - 021166) (BRIDGE & APPROACH WORK) - TYPE ( 1 ) - RD(s). S-31,  
0.184 MILES ON S-31 FROM BRIDGE APPROACHES OVER TO PACOLET RIVER; 425.000 MILES ON  
S-31; . TOTAL LENGTH OF PROJECT: 0.184 MILES. COMPLETION DATE: SEE SPECIAL  
PROVISIONS. DBE GOAL: 7%. THE CONTRACTOR IS ADVISED THAT THE DEPARTMENT WILL  
EVALUATE THE BID PROPOSALS SUBMITTED FOR THIS PROJECT USING THE METHOD KNOWN AS  
"A+B" BIDDING.

COMPANY NAME	LOCATION	A+B TOTAL BID	B PORTION	A PORTION
01 CROWDER CONSTRUCTION CO.	CHARLOTTE, NC.....	\$3,106,151.03	810,000.00	2,296,151.03
02 BLYTHE CONSTRUCTION, INC.	CHARLOTTE, NC.....	\$3,131,513.16	1,080,000.00	2,051,513.16
03 SLOAN CONSTRUCTION COMPANY, INC.	GREENVILLE, SC.....	\$3,220,263.41	1,507,500.00	1,712,763.41
04 LAZER CONSTRUCTION CO, INC.	ANDERSON, SC.....	\$3,224,371.28	1,485,000.00	1,739,371.28
05 UNITED CONTRACTORS, INC.	CHESTER, SC.....	\$3,695,464.90	1,350,000.00	2,345,464.90
06 GILBERT SOUTHERN CORP.	PEACHTREE CITY, GA.....	\$3,857,425.37	900,000.00	2,957,425.37

THIS IS TO CERTIFY THAT THIS IS A TRUE AND CORRECT COPY OF ALL  
THE BIDS RECEIVED ON 12/11/2001 FOR THIS PROJECT.  
CONTRACT ADMINISTRATOR  DATE 12/20/01

APPROVED BY: Elizabeth S. Mabry  
TITLE: EXECUTIVE DIRECTOR

**THE FOLLOWING PROJECT IN THE DECEMBER 11, 2001 HIGHWAY LETTING  
IS RECOMMENDED FOR REJECTION**


South Carolina  
Department of Transportation  
Columbia

Summary of Bids

Ref. No. : 000947  
File No.(s) : 3.110B, 5.111B,  
Letting Date: 12/11/2001

ALLENDALDE BAMBERG COUNTIES - S.C. FILE NO.(s) 3.110B, 5.111B, - STATE PROJECT NO.(s)  
C-110B, C-111B, - (PIN - 025109, 025114, 025228) (ROAD WORK)- TYPE (ASPHALT CONCRETE  
SURFACING, DRAINAGE, GRADING, - RD(s). S-558, S-560, S6570.111 MILES ON S-558 FROM  
S-535 TO S-537; 0.364 MILES ON S-560 FROM ROAD S-163 TO NORTHERLY FOR 0.36 MILE;  
0.478 MILES ON S657 FROM U.S.601NW LOOP RD. TO NE .479 MI TO U.S.601;. TOTAL LENGTH  
OF PROJECT: 0.953 MILES. COMPLETION DATE: 05/31/2002

COMPANY NAME	LOCATION	TOTAL BID
01 U. S. GROUP, INC.	COLUMBIA, SC.....	\$394,800.16
02 J. R. WILSON CONSTRUCTION CO., INC.	HAMPTON, SC.....	\$412,505.91
03 REA CONSTRUCTION COMPANY	CHARLOTTE, NC.....	\$427,408.96
04 PLOWDEN CONSTRUCTION CO. INC.	SUMTER, SC.....	\$437,286.99
05 MABUS BROTHERS CONSTRUCTION CO, INC.	AUGUSTA, GA.....	\$522,296.52

THIS IS TO CERTIFY THAT THIS IS A TRUE AND CORRECT COPY OF ALL  
THE BIDS RECEIVED ON 12/11/2001 FOR THIS PROJECT.  
CONTRACT ADMINISTRATOR  DATE 12/10/01

APPROVED BY: Elizabeth S. Mabry  
TITLE: EXECUTIVE DIRECTOR

## RESOLUTION

**WHEREAS**, Rudolph M. "Rudy" Mason was born March 21, 1933, in Henderson, North Carolina, the son of Marion and Mildred Mason;

**AND WHEREAS**, he graduated from Lynchburg College, where he had been elected president of the student body on the same day in 1956 that he married Lu Graves;

**AND WHEREAS**, he served as President of the Aiken Sertoma Club, and was a charter member of Houndslake County Club, and a member of the Houndslake Golf Association;

**AND WHEREAS**, he served as Chairman of the City of Aiken Planning Commission;

**AND WHEREAS**, he represented State Farm Insurance Company for 31 years and was a member of the National Life Underwriters Association;

**AND WHEREAS**, in 1994, he was elected to the South Carolina Legislature representing House District 81, and served on the Labor, Commerce and Industry Committee;

**AND WHEREAS**, Mr. and Mrs. Mason have three sons, a daughter, and 10 grandchildren;

**NOW, THEREFORE, BE IT RESOLVED** by the South Carolina Department of Transportation Commission in meeting duly assembled this 17th day of January 2002, upon the request of the Aiken County Legislative Delegation, hereby names the 118 Bypass in the Northeast section of Aiken County as the Rudy Mason Parkway.



\_\_\_\_\_  
L. Morgan Martin, Chairman

\_\_\_\_\_  
Robert W. Harrell, First Congressional District

\_\_\_\_\_  
John N. Hardee, Second Congressional District

\_\_\_\_\_  
Eugene C. Stoddard, Third Congressional District

\_\_\_\_\_  
Hugh Atkins, Fourth Congressional District

\_\_\_\_\_  
B. Bayles Mack, Fifth Congressional District

\_\_\_\_\_  
J.M. "Moot" Truluck, Sixth Congressional District

## RESOLUTION

**WHEREAS**, Hugh Atkins, of Spartanburg, has ably represented the Fourth Congressional District as a member of the South Carolina Transportation Commission since February 1998;

**AND WHEREAS**, Mr. Atkins led the way to the widening of I-85 between Greenville and Spartanburg, and the approval of widening of most highways in the SPATS 20-year plan;

**AND WHEREAS**, he has also served as Chairman of the Commission's Roadside Management Committee, which led to new standards for enhancement of our highways;

**AND WHEREAS**, Mr. Atkins' greatest contribution to the SCDOT has been his support of the Bonding Program and support of the Executive Staff in improving the image of the DOT;

**AND WHEREAS**, over the past 40 years, Hugh Atkins has constantly served in leadership positions in the Real Estate industry, including as President of Spartanburg and South Carolina Homebuilders Associations; president of the Spartanburg Board of Realtors and Director of the Spartanburg Area Chamber of Commerce, where he served as chairman of the Chamber's Transportation Committee;

**AND WHEREAS**, in 1995 he received the state's highest honor, the Order of the Palmetto, recognizing his many years of service on various boards and commissions, including as chairman of the Spartanburg County Planning and Development Commission, chairman of the Permanent Advisory Council, State Development Board, Clemson University Board of Visitors, Spartanburg Technical Education Commission, and others.

**AND WHEREAS**, he is married to the former Nettie Allgood, and they have two daughters, Lanette and Melody;

**NOW, THEREFORE, BE IT RESOLVED** by the South Carolina Department of Transportation Commission, in meeting duly assembled this 17th day of January, 2002, that the Commission hereby names I-85 from Pelham Road in Greenville County to SC Highway 129 in Spartanburg County as the F. Hugh Atkins Highway, in recognition of his outstanding service.



---

**L. Morgan Martin**, *Chairman*

---

**Robert W. Harrell**, *First Congressional District*

---

**John N. Hardee**, *Second Congressional District*

---

**Eugene C. Stoddard**, *Third Congressional District*

---

**B. Bayles Mack**, *Fifth Congressional District*

---

**J.M. "Moot" Truluck**, *Sixth Congressional District*

## RESOLUTION

WHEREAS, the South Carolina Department of Transportation (SCDOT) received notice on December 31, 2001, that a severe winter storm was approaching the state. The executive staff and all district personnel immediately began preparations. Equipment, supplies, and personnel were ready to perform their mission to keep the highways open and provide assistance and information; and

WHEREAS, SCDOT employees provided assistance to the Governor's office, the State Emergency Preparedness Division (EPD), and other state agencies, counties, and Municipalities. CDOT deployed its SHEP "blue trucks" on a 24-hour basis to assist motorists in distress. SHEP assisted over 300 motorists during the winter storm; and

WHEREAS, the SCDOT toll-free Help-Line was activated by 2:00 p.m. on the first day of the storm and was fully staffed by volunteers from SCDOT and private companies on a continuous basis for more than 48 hours. The Help-Line received 12, 547 calls during the event. Information was sent electronically every two hours to the Help-Line command center from each county maintenance office so that accurate and up to date road conditions could be provided to callers; and

WHEREAS, the SCDOT Traffic Management Center and IT Services provided statewide live videos of actual road and traffic conditions to allow accurate decisions to be made by the Help-Line and was actually the eyes of personnel at the state EPD, and was used by the Help-Line and the media.

WHEREAS, more than 3000 SCDOT employees from every engineering district and headquarters, worked tirelessly and willingly, knowing that they were making a difference in the safety, welfare and comfort of the public; and

WHEREAS, there were many heroes during the storm. Several examples of the courage, dedication, sacrifice and professionalism demonstrated by our employees are;

Mark Berry, Trades Specialist V of Saluda maintenance, designed a method using casters that makes plow hookups much easier, faster, and safer.

Norman Dotts, Trades Specialist II of Lee maintenance, on January 3, 2002 was operating a tandem spreader on I-20 when a tractor-trailer struck the rear of the spreader spinning it around and flipping it over. Mr. Dotts was taken to the hospital emergency room where the paramedics stated he was dazed and groggy and had a severe cut on his head above the temple. He received 12-14 stitches and upon his release called the Lee Maintenance office to be picked up from the hospital so he could return and complete his shift.



Acts of Heroism,

On Wednesday, January 2, 2002 at approximately 5:45 PM, employee Todd Lyons was operating a plow/salt spreader combination in the river fill section of US Rt. 301 in Bamberg County. Employee Larry Whisenhunt was following behind the plow in a truck with flashing lights. A black hearse was traveling north and passed the dot vehicles. A short distance ahead the hearse left the roadway and went into the Edisto River. Employee Lyons called the office to request that the highway patrol be notified. The SCDOT employees then pulled over on the shoulder and ran down to the water. At this time the water was up to the windows of the hearse. Employee Whisenhunt dove into the water with a crowbar in one hand and swam to the sinking hearse. He broke out the passenger side window. SCDOT employee Lyons secured a tow chain to the truck and then he and Whisenhunt pulled the driver of the hearse to safety.

NOW, THEREFORE, BE IT RESOLVED by the South Carolina Department of Transportation Commission, in meeting duly assembled this 17<sup>th</sup> day of January 2002, thanks and commends all SCDOT employees for their efforts during the winter storm and recognizing employees Mack Berry, Norman Dotts, Todd Lyons, and Larry Whisenhunt as representative of the outstanding employees of the SCDOT.

---

Elizabeth S. Mabry  
Executive Director, SCDOT

---

L. Morgan Martin  
Chairman, SCDOT Commission

