

Traffic Engrg.



South Carolina Department of Transportation

Minutes

Department of Transportation Commission

Meeting of

June 15, 2006

MINUTES
DEPARTMENT OF TRANSPORTATION COMMISSION
June 15, 2006
Table of Contents

	Roll Call	<u>Page</u>
Section 1	Minutes – Meeting of May 18, 2006	1
Section 2	Highway Lettings, March 14 th , April 11 th , May 9, 2006	1
Section 3	Invitations & Resolutions Committee Report	1
Section 4	Finance Committee Report	2
Section 5	Adjourn	2

MINUTES

DEPARTMENT OF TRANSPORTATION OF SOUTH CAROLINA

June 15, 2006

The regular monthly meeting of the Department of Transportation Commission was held in the fifth floor auditorium of the headquarters building in Columbia, South Carolina at 1:30 p.m. In compliance with the Freedom of Information Act, the news media was advised in writing of the time, date and place of this meeting.

Present

Tee Hooper, Chairman, Presiding
Hugh Atkins
Marion Carnell
John N. Hardee
Robert W. Harrell, Sr.
Bobby Jones
Marvin Stevenson

Absent

Also Present: Elizabeth S. Mabry, Executive Director

SECTION 1: The Minutes for the meeting of May 18, 2006; copies of which had been previously mailed to each member of the Commission, were approved.

SECTION 2: The Commission unanimously passed a motion approving the action of the Department concerning projects in the highway lettings of March 14th, April 11th, and May 9, 2006, as shown in detail in the Appendix.

SECTION 3: Commissioner Jones reported for the Invitations and Resolutions Committee and made a motion for Commission approval for the following resolutions:

- H.4570 to name Hardy Street in Dillon as 'Lilia McRae Road'
- H.4958 to name the bridge that crosses Rantowles Creek along US Highway 17 in Charleston County the "Historic St. Paul's Parish Bridge"
- H.5038 to name a portion of SC Highway 20 in Anderson County from its intersection with S-54 to its intersection with US Highway 29/SC Highway 20 Connector "Trooper Randall Lamar Hester Memorial Highway"
- H.5123 to name a portion of US Highway 15 in Sumter County from its intersection with US Highway 378 to its intersection with the Sumter/Lee County line the "South Carolina Chief Justice Ernest A. Finney, Jr. Highway"

- S.1359 to name a portion of East Daniel Morgan Avenue in the City of Spartanburg that runs from the intersection of East Daniel Morgan Avenue and North Church Street to the intersection of East Daniel Morgan Avenue and North Pine Street, the "Vic Bailey, Jr. Boulevard"
- S.1402 to name the interchange located at Exit 55 along interstate highway 77 in Chester County the "Solicitor John R. Justice Interchange"

The motion was seconded by Commissioner Carnell and passed unanimously. Copies of the resolutions are included in the Appendix.

SECTION 4:: Commissioner Harrell reported for the Finance and Administration Committee. The committee has decided not to approve the 2006/2007 operating budget at this time. Commissioner Harrell made a motion that the Commission approve the 2006 Comprehensive Permanent Improvement Plan (CPIP) for forwarding to the Office of State Budget, South Carolina Budget and Control Board, with the exception of the construction of a new Clarendon County Maintenance Complex. Commissioner Hardee seconded the motion and the Commission unanimously approved.

SECTION 5: There being no further business to come before the Commission, the meeting was adjourned at 2:40 p.m.

Tee Hooper, Chairman
Presiding



APPENDIX

Department of Transportation Commission

Meeting of

June 15, 2006

HIGHWAY LETTINGS

June 15, 2006

The following pages include information on Highway Lettings held March 14th, April 11th and May 9, 2006.



South Carolina
Department of Transportation

May 17, 2006

MEMORANDUM

TO: Tony L. Chapman, State Highway Engineer
FROM: R. B. Mack, Contracts Engineer
RE: Highway Letting of March 14, 2006
Revised Recommendations for SC File No. 27.142B

The recommendation to award the contract for SC File No. 27.142B in the Highway Letting of March 14, 2006, is hereby revised. The recommendation to award the contract to the low bidder, Thomas Grinding, Inc., was part of the Recommendation Memorandum dated April 10, 2006; however, formal award exceeded the 30 day deadline, therefore the low bidder refused acceptance of project. The recommendation is now changed to REJECTION OF ALL BIDS on this contract.

Summary and bid tabulation is attached.

RBM: pga

Attachments

File:CCA/RBM



May 17, 2006

REVISION TO RECOMMENDATION DATED APRIL 10, 2006

The following contract in the Highway Letting of March 14, 2006, was previously recommended to be awarded to the low bidder. The previous recommendation, included in the Recommendation Memorandum dated April 10, 2006, is hereby rescinded. The new recommendation is **REJECTION OF ALL BIDS** on this contract.

COUNTY	SC FILE NO.	CONGRESS. DISTRICT
JASPER	27.142B	2

REASON: Formal award exceeded the 30 day deadline, therefore the low bidder refused acceptance of project.


Submitted By


R.B. Mack
Contract Administrator

Recommended By:


D. R. Shealy
Director of Construction

Approved By:


Tony L. Chapman
State Highway Engineer

Date: 5/17/06

**THE RECOMMENDATION
FOR
THE FOLLOWING CONTRACT
FROM
THE HIGHWAY LETTING OF MARCH 14, 2006
IS
REJECTION OF ALL BIDS**

VENDOR RANKING

*(27.142B) JASPER COUNTY, SC FILE NO. 27.142B, FAP NO. STP-CM27(001), PCN 035177R. PROJECT CONSISTS OF ROAD WORK INCLUDING INSTALL MILLED-IN RUMBLE STRIPS ALONG THE MEDIAN AND RIGHT, SHOULDERS OF I-95 IN BOTH DIRECTIONS OF TRAVEL BETWEEN MILE MARKER-4 & MILE MARKER-22.

TOTAL LENGTH OF PROJECT: 18.0000 MILES. COMPLETION DATE: 07/31/2006. DBE GOAL: 0.00%.

RANK	VENDOR NO./NAME	LOCATION	TOTAL BID	% OVER LOW BID
1	1TH024	THOMAS GRINDING, INCORPORATED	\$ 82,143.52	00.0000%
2	1SU006	SURFACE PREPARATION TECH., INC.	\$ 116,800.00	42.1902%
3	1TR004	TRAFFIC MARKINGS, INC.	\$ 225,110.00	74.0447%
4	1BM002	BMCO CONSTRUCTION, INC.	\$ 239,295.00	91.3133%

THIS IS TO CERTIFY THAT THIS IS A TRUE AND CORRECT COPY OF ALL
THE BIDS RECEIVED ON 03/14/06 FOR THIS PROJECT.
CONTRACT ADMINISTRATOR *[Signature]* DATE 4/10/06

APPROVED BY: Elizabeth S. Mabry
TITLE: EXECUTIVE DIRECTOR



South Carolina
Department of Transportation

May 30, 2006

TO: Tony L. Chapman, State Highway Engineer
FROM: R. B. Mack, Contract Administrator
RE: Highway Letting of April 11, 2006
Revised Recommendation for
SC File No. 7.170710

The recommendation to award the contract for SC File No. 7.170710 in the Highway Letting of April 11, 2006, is hereby revised. The recommendation to award the contract to the low bidder was part of the Recommendation Memorandum dated May 4, 2006; however, the award was subject to the approval of the Beaufort CTC, which has voted not to approve the award of the contract. The recommendation is now changed to reject all bids on the contract.

Summary and bid tabulations are attached.

File: CA/RBM

May 30, 2006


REVISION TO RECOMMENDATION DATED MAY 4, 2006

The following contract in the Highway Letting of April 11, 2006, was previously recommended to be awarded to the low bidder subject to the approval of the Beaufort County Transportation Committee. The previous recommendation, included in the Recommendation Memorandum dated May 4, 2006, is hereby rescinded, and consistent with the wishes of the Beaufort County Transportation Committee. All bids for the contract are recommended to be rejected.


COUNTY	SC FILE NO.	CONGRESS. DISTRICT
BEAUFORT	7.170710	2

REASON: The Beaufort County Transportation Committee voted not to approve award of the contract.


Submitted By


R. B. Mack
Contract Administrator

Recommended By:


D. R. Shealy
Director of Construction

Approved By:

TSS
Jew

Tony L. Chapman
State Highway Engineer

Date: 6/7/06

THE RECOMMENDATION FOR
THE FOLLOWING CONTRACT
IS TO REJECT ALL BIDS

SOUTH CAROLINA DEPARTMENT OF TRANSPORTATION

DATE : 04/12/06

PAGE : 1

VENDOR RANKING

*(07.170710) BEAUFORT COUNTY, SC FILE NO. 07.170710, STATE PROJECT NO. MTN-MC07, PCN 034990R. PROJECT CONSISTS OF ROAD WORK INCLUDING RESURFACING ON VARIOUS ROADS IN BEAUFORT COUNTY.

TOTAL LENGTH OF PROJECT: 3.5600 MILES. COMPLETION DATE: 11/30/2006. DBE GOAL: 0.00%.

RANK	VENDOR NO./NAME	LOCATION	TOTAL BID	% OVER LOW BID
1	1RE010	REA CONTRACTING, LLC	\$ 1,505,304.30	00.0000%
2	1AP003	APAC-SOUTHEAST, INC.	\$ 1,571,005.23	04.3646%

THIS IS TO CERTIFY THAT THIS IS A TRUE AND CORRECT COPY OF ALL
THE BIDS RECEIVED ON 04/11/06 FOR THIS PROJECT.
CONTRACT ADMINSTRATOR *R. Mack* DATE 5/4/06

APPROVED BY: Elizabeth S. Mabry
TITLE: EXECUTIVE DIRECTOR

Name _____

Address _____

**South Carolina
Department
of
Transportation**

COLUMBIA

PROPOSAL

FOR

**ROADWAY IMPROVEMENTS
ROAD DESCRIPTIONS AND MILEAGE DETAILS ARE LISTED ON PAGE 5
BEAUFORT COUNTY**

Type: HOT MIX ASPHALT, BORROW EXCAVATION, CONCRETE CURB AND GUTTER

Length: 3.56 MILES

S. C. File Number: 07.170710

Project Number: MTN-MC07

Project Identification Number: 34990

Letting Date: April 11, 2006

NOTICE...NOTICE...NOTICE...NOTICE...NOTICE...NOTICE...NOTICE

**ONLY ELECTRONIC BIDS FROM PREQUALIFIED PRIME CONTRACTORS
SUBMITTED THROUGH BID EXPRESS (www.bidx.com) WILL BE ACCEPTED FOR
THIS CONTRACT.**

ROAD DESCRIPTIONS AND MILEAGE DETAILS

<u>Road/Route</u>	<u>From</u>	<u>To</u>	<u>Length</u>
	<u>BEAUFORT</u>		
S-243	0.39 MI N OF S-342	S-342	0.39
S-342	S-243	S-80	1.35
S-685	S-644	SC 802	0.12
SC 802	0.07 MI N OF S-162	SC 802	1.70

RESURFACING COST PER LANE MILE

STATE FUNDS \$80,729 PER LANE MILE

FEDERAL FUNDS NONE



South Carolina
Department of Transportation

MEMORANDUM

TO: Tony L. Chapman, State Highway Engineer
FROM: R. B. Mack, Contract Administrator
DATE: May 24, 2006
RE: Contracts from the Highway Letting of May 9, 2006

Pursuant to newspaper advertisements on April 3, 2006 and April 10, 2006, for Thirty-One (31) contracts from the May 9, 2006 Highway Letting, the Department received One Hundred Nine (109) bids.

Twenty-Three (23) contracts are recommended for award.

Eight (8) contracts are recommended for rejection of all bids.

Summary and bid tabulations are attached.

RBM: pga

Attachments

File:CCA/RBM



**SUMMARY OF RECOMMENDATIONS FOR
THIRTY-ONE CONTRACTS FROM THE
HIGHWAY LETTING OF MAY 9, 2006**

RECOMMENDED FOR AWARD

The following **TWENTY-TWO (22)** contracts from the Highway Letting of May 9, 2006, are recommended for award without the need for further concurrence or approval from the Federal Highway Administration or County Transportation Committees:

COUNTY	SC FILE NO.	CONGRESS. DISTRICT
ABBEVILLE, EDGEFIELD, GREENWOOD, LAURENS, MCCORMICK, NEWBERRY, & SALUDA	1.290702, 19.290702, 24.290702, 30.290702, 33.290702, 36.290702, & 41.290702	3 & 5
AIKEN	2.170711	2 & 3
ALLENDALE, BAMBERG, BARNWELL, & HAMPTON	3.290702, 5.290702, 6.290702, & 25.290702	2 & 6
ANDERSON, OCONEE, & PICKENS	4.220701, 4.290702, 37.220701, 37.290702, 39.220701, & 39.290702	3
BERKELEY, CHARLESTON, & DORCHESTER	8.220701, 8.290702, 10.220701, 10.290702, 18.220701, & 18.290702	1 & 6
CHEROKEE, CHESTER, & UNION	11.220701, 12.220701, & 44.220701	4 & 5
CHEROKEE, CHESTER, & UNION	11.290702, 12.290702, & 44.290702	4 & 5
CHESTERFIELD & LANCASTER	13.220701 & 29.220701	5
CHESTERFIELD & LANCASTER	13.290702 & 29.290702	5
DARLINGTON, DILLON, FLORENCE, & MARLBORO	16.290702, 17.290702, 21.290702, & 35.290702	5 & 6
FAIRFIELD	20.220701 & 20.290702	5
GEORGETOWN, HORRY, & MARION	22.290702, 26.290702, & 34.290702	1 & 6

GREENVILLE & SPARTANBURG	23.220701, 23.290702, 42.220701, & 42.290702	4
HAMPTON	25.105B	2
HORRY	26.189B, 26.198B, 26.199B, & 26.200B	1
KERSHAW & SUMTER	28.220701 & 43.220701	5 & 6
KERSHAW & SUMTER	28.290702 & 43.290702	5 & 6
LAURENS	30.290703	3 & 4
LEE	31.220701	5
SUMTER	43.100711	5 & 6
UNION	44.117B	4
YORK	46.220701 & 46.290702	5

RECOMMENDED FOR AWARD

The following contract from the Highway Letting of May 9, 2006, is
**RECOMMENDED FOR AWARD SUBJECT TO APPROVAL BY THE FLORENCE
COUNTY TRANSPORTATION COMMITTEE:**


COUNTY	SC FILE NO.	CONGRESS. DISTRICT
CHESTER	12.170710	5

RECOMMENDED FOR REJECTION

All bids for the following **EIGHT (8)** contracts from the Highway Letting of May 9, 2006, are **RECOMMENDED FOR REJECTION**:


COUNTY	SC FILE NO.	CONGRESS. DISTRICT
AIKEN, LEXINGTON, & RICHLAND	2.220701, 32.220701, & 40.220701	2, 3, & 6
BEAUFORT & JASPER	7.220701, 7.290702, & 27.290702	2
FLORENCE	21.110CR1	6
RICHLAND	40.170710	2 & 6
REASON: The low bids for each of these contracts were over 10% above the Engineer's Estimate.		
ABBEVILLE, EDGEFIELD, GREENWOOD, & MCCORMICK	1.220701, 19.220701, 24.220701, & 33.220701	3
AIKEN & LEXINGTON	2.290702 & 32.290702	2 & 3
LAURENS, NEWBERRY, & SALUDA	30.220701, 36.220701, & 41.220701	3, 4, & 5
RICHLAND	40.290702	2 & 6
REASON: District Maintenance funds were cut which were going to be used to supplement these projects.		

Submitted By:




R. B. Mack
Contract Administrator

Recommended By:



D. R. Shealy
Director of Construction

Approved By:



Tony L. Chapman
State Highway Engineer

Date: 5/30/06

RBM: pga

File: CCA/RBM

RESURFACING COST PER LANE MILE

STATE FUNDS \$80,729 PER LANE MILE

FEDERAL FUNDS NONE

**THE RECOMMENDATION
FOR
THE FOLLOWING CONTRACTS
FROM
THE HIGHWAY LETTING OF MAY 9, 2006
IS
AWARD TO LOW BIDDER**

SOUTH CAROLINA DEPARTMENT OF TRANSPORTATION

DATE : 05/11/06

PAGE : 1

VENDOR RANKING

*(01.290702) ABBEVILLE, EDGEFIELD, GREENWOOD, LAURENS, MCCORMICK, NEWBERRY, & SALUDA COUNTIES, SC FILE NOS. 01.290702, 19.290702, 24.290702, 30.290702, 33.290702, 36.290702, & 41.290702, STATE PROJECT NO. MTN-DP07, PCN 035610M, 035611M, 035612M, 035613M, 035615M, 035616M, 035617M. PROJECT CONSISTS OF ROAD WORK INCLUDING 2007 DISTRICT 2 FULL DEPTH PATCHING

TOTAL LENGTH OF PROJECT: 70.3900 MILES. COMPLETION DATE: 07/31/2007. DBE GOAL: 0.00%.

RANK	VENDOR NO./NAME	LOCATION	TOTAL BID	% OVER LOW BID
1	1SA015	SATTERFIELD CONST. CO., INC.	\$ 1,484,296.19	00.0000%
2	1BO002	BOGGS PAVING, INC.	\$ 1,841,238.33	24.0479%

THIS IS TO CERTIFY THAT THIS IS A TRUE AND CORRECT COPY OF ALL
THE BIDS RECEIVED ON 05/09/06 FOR THIS PROJECT.
CONTRACT ADMINISTRATOR *Elizabeth S. Mabry* DATE 5/23/06

APPROVED BY: Elizabeth S. Mabry
TITLE: EXECUTIVE DIRECTOR

Name _____

Address _____

**South Carolina
Department
of
Transportation**

COLUMBIA

PROPOSAL

FOR

**ROADWAY IMPROVEMENTS
ROAD DESCRIPTIONS AND MILEAGE DETAILS ARE LISTED ON PAGE 5**

**ABBEVILLE & EDGEFIELD & GREENWOOD & LAURENS & MCCORMICK &
NEWBERRY & SALUDA COUNTY**

Type: FULL DEPTH PATCHING & PAVEMENT MARKINGS

Length: 70.39 MILES

S. C. File Number: 01.290702 & 19.290702 & 24.290702 & 30.290702 & 33.290702 & 36.290702 & 41.290702

Project Number: MTN-DP07

Project Identification Number: 35610 & 35611 & 35612 & 35613 & 35615 & 35616 & 35617

Letting Date: May 9, 2006

NOTICE...NOTICE...NOTICE...NOTICE...NOTICE...NOTICE...NOTICE

**ONLY ELECTRONIC BIDS FROM PREQUALIFIED PRIME CONTRACTORS
SUBMITTED THROUGH BID EXPRESS (www.bidx.com) WILL BE ACCEPTED FOR
THIS CONTRACT.**

ROAD DESCRIPTIONS AND MILEAGE DETAILS

County: Abbeville

Mileage	Route	From	To
2.02	S-63	YOUNG LN.	OLD CALHOUN FALLS ROAD
1.77	S-195	GASSOWAY FARM ROAD	MONTEREY ROAD

County: Edgefield

Mileage	Route	From	To
3.98	S-10	HIGHWAY 25 SOUTH	HIGHWAY 25 NORTH
13.84	S-35	HIGHWAY 378	PLUM BRANCH ROAD

County: Greenwood

Mileage	Route	From	To
7.25	S-131	SC 246	US 25

County: Laurens

Mileage	Route	From	To
3.84	S-36	NEELY FERRY ROAD	INDIAN MOUND ROAD
2.70	S-50	SC 56	SC 72

County: McCormick

Mileage	Route	From	To
0.37	S-22	MAIN STREET	AIRPORT ROAD
0.37	S-401	US 221	0.37 MILES WEST OF US 221

County: Newberry

Mileage	Route	From	To
13.07	S-56	SC 560	SC 395

County: Saluda

Mileage	Route	From	To
8.63	S-26	S-41-44	S-41-150
5.90	S-44	US RTE 378	SC RTE 194
3.46	S-57	US 178	S-41-75
3.19	S-98	S-41-21	GREENWOOD COUNTY LINE

70.39 <-- Total Mileage for Contract.

SOUTH CAROLINA DEPARTMENT OF TRANSPORTATION

DATE : 05/11/06

PAGE : 1

VENDOR RANKING

*(02.170711) AIKEN COUNTY, SC FILE NO. 02.170711, STATE PROJECT NO. MTN-MR07, PCN 035606M. PROJECT CONSISTS OF ROAD WORK INCLUDING 2007 SECONDARY RESURFACING IN AIKEN COUNTY

TOTAL LENGTH OF PROJECT: 2.2400 MILES. COMPLETION DATE: 11/30/2006. DBE GOAL: 0.00%.

RANK	VENDOR NO./NAME	LOCATION	TOTAL BID	% OVER LOW BID
1	1SA015	SATTERFIELD CONST. CO., INC.	\$ 427,015.83	00.0000%
2	1AP003	APAC-SOUTHEAST, INC.	\$ 503,403.60	17.8887%

THIS IS TO CERTIFY THAT THIS IS A TRUE AND CORRECT COPY OF ALL
THE BIDS RECEIVED ON 05/09/06 FOR THIS PROJECT.
CONTRACT ADMINISTRATOR R. S. Mack DATE 5/23/06

APPROVED BY: Elizabeth S. Mabry
TITLE: EXECUTIVE DIRECTOR

Name _____

Address _____

**South Carolina
Department
of
Transportation**

COLUMBIA

PROPOSAL

FOR

**ROADWAY IMPROVEMENTS
ROAD DESCRIPTIONS AND MILEAGE DETAILS ARE LISTED ON PAGE 5**

AIKEN COUNTY

Type: HOT MIX ASPHALT, FULL DEPTH PATCHING, MILLING, & PAVEMENT MARKINGS

Length: 2.24 MILES

S. C. File Number: 02.170711

Project Number: MTN-MR07

Project Identification Number: 35606

Letting Date: May 9, 2006

NOTICE...NOTICE...NOTICE...NOTICE...NOTICE...NOTICE...NOTICE

**ONLY ELECTRONIC BIDS FROM PREQUALIFIED PRIME CONTRACTORS
SUBMITTED THROUGH BID EXPRESS (www.bidx.com) WILL BE ACCEPTED FOR
THIS CONTRACT.**

ROAD DESCRIPTIONS AND MILEAGE DETAILS

<u>Road/Route</u>	<u>From</u>	<u>AIKEN</u>	<u>To</u>	<u>Length</u>
S-69	S-104		C-159	1.12
S-136	S-94		SC 39	0.23
S-1293	S-488		DEAD END	0.24
S-1463	SC 125		S-5	0.26
S-1463	S-5		SC 125	0.39

SOUTH CAROLINA DEPARTMENT OF TRANSPORTATION

DATE : 05/11/06

PAGE : 1

VENDOR RANKING

*(03.290702) ALLENDALE, BAMBERG, BARNWELL & HAMPTON COUNTIES, SC FILE NOS. 03.290702, 05.290702, 06.290702, & 25.290702,
STATE PROJECT NO. MTN-DP07, PCN 035644M, 035645M, 035646M, 035649M. PROJECT CONSISTS OF ROAD WORK INCLUDING 2007 FULL
DEPTH PATCHING IN ALLENDALE, BAMBERG, BARNWELL, AND HAMPTON COUNTIES

TOTAL LENGTH OF PROJECT: 33.7800 MILES. COMPLETION DATE: 11/30/2006. DBE GOAL: 0.00%.

RANK	VENDOR NO./NAME	LOCATION	TOTAL BID	% OVER LOW BID
1	1RE010 REA CONTRACTING, LLC	CHARLOTTE, NC	\$ 713,198.34	00.0000%

THIS IS TO CERTIFY THAT THIS IS A TRUE AND CORRECT COPY OF ALL
THE BIDS RECEIVED ON 05/09/06 FOR THIS PROJECT.
CONTRACT ADMINISTRATOR Elizabeth S. Mabry DATE 5/23/06

APPROVED BY: Elizabeth S. Mabry
TITLE: EXECUTIVE DIRECTOR

Name_____

Address_____

**South Carolina
Department
of
Transportation**

COLUMBIA

PROPOSAL

FOR

**ROADWAY IMPROVEMENTS
ROAD DESCRIPTIONS AND MILEAGE DETAILS ARE LISTED ON PAGE 5**

ALLENDALE & BAMBERG & BARNWELL & HAMPTON COUNTY

Type: FULL DEPTH PATCHING

Length: 33.78 MILES

S. C. File Number: 03.290702 & 05.290702 & 06.290702 & 25.290702

Project Number: MTN-DP07

Project Identification Number: 35644 & 35645 & 35646 & 35649

Letting Date: May 9, 2006

NOTICE...NOTICE...NOTICE...NOTICE...NOTICE...NOTICE...NOTICE

**ONLY ELECTRONIC BIDS FROM PREQUALIFIED PRIME CONTRACTORS
SUBMITTED THROUGH BID EXPRESS (www.bidx.com) WILL BE ACCEPTED FOR
THIS CONTRACT.**

ROAD DESCRIPTIONS AND MILEAGE DETAILS

<u>Road/Route</u>	<u>From</u>	<u>To</u>	<u>Length</u>
	<u>ALLENDALE</u>		
S-17	S-65	S-453	1.22
S-53	S-492	SC 3	1.95
S-74	S-39	US 278	5.66
S-99	S-146	US 321	0.50
S-162	S-39	S-74	2.16
S-530	S-52	DEAD END	0.46
	<u>BAMBERG</u>		
S-41	US 601	S-23	6.97
S-67	S-139	S-26	0.65
S-69	S-127	S-186	0.50
S-124	S-84	S-125	2.15
S-155	S-26	SC 70	0.36
S-210	S-374	SC 70	0.10
S-224	US 321	S-54	0.26
S-374	US 321	S-210	0.06
S-377	S-53	S-378	0.14
S-399	S-54	DEAD END	0.26
S-463	S-103	S-99	0.06
	<u>BARNWELL</u>		
S-63	S-33	AIKEN CO LINE	1.00
S-150	SC 3	US 78	4.27
S-169	S-41	BRIDGE END AT TURKEY CREEK	0.56
S-184	S-189	SC 37	1.54
	<u>HAMPTON</u>		
S-69	S-49	S-41	2.31
S-115	US 278	S-121	0.14
S-208	S-45	S-259	0.10
S-421	S-60	S-417	0.08
S-629	SC 363	S-630	0.16
S-630	COUNATY DIRT RD	S-629	0.04
S-658	S-70	S659	0.04
S-659	S-658	S-660	0.08

SOUTH CAROLINA DEPARTMENT OF TRANSPORTATION

DATE : 05/11/06

PAGE : 1

VENDOR RANKING

*(04.220701) ANDERSON, OCONEE & PICKENS COUNTIES, SC FILE NOS. 04.220701, 04.290702, 37.220701, 37.290702, 39.220701, & 39.290702, STATE PROJECT NOS. MTN-CS07, MTN-DP07, PCN 035570M, 035572M, 035573M, 035618M, 035620M, 035621M. PROJECT CONSISTS OF ROAD WORK INCLUDING 2007 SURFACE SEAL & FULL DEPTH PATCHING IN ANDERSON, OCONEE, AND PICKENS COUNTIES

TOTAL LENGTH OF PROJECT: 42.3000 MILES. COMPLETION DATE: 07/31/2007. DBE GOAL: 0.00%.

RANK	VENDOR NO./NAME	LOCATION	TOTAL BID	% OVER LOW BID
1	1FR001	F & R ASPHALT, INC.	\$ 1,745,607.49	00.0000%
2	1KI001	KING ASPHALT, INC.	\$ 1,899,925.22	08.8403%
3	1AS002	ASHMORE BROTHERS, INC.	\$ 1,935,792.32	10.8951%
4	1SL002	SLOAN CONSTRUCTION CO., INC.	\$ 1,951,499.99	11.7949%

THIS IS TO CERTIFY THAT THIS IS A TRUE AND CORRECT COPY OF ALL
THE BIDS RECEIVED ON 05/09/06 FOR THIS PROJECT.
CONTRACT ADMINISTRATOR RB Mack DATE 5/23/06

APPROVED BY: Elizabeth S. Mabry
TITLE: EXECUTIVE DIRECTOR

Name _____

Address _____

**South Carolina
Department
of
Transportation**

COLUMBIA

PROPOSAL

FOR

**ROADWAY IMPROVEMENTS
ROAD DESCRIPTIONS AND MILEAGE DETAILS ARE LISTED ON PAGE 5**

CHEROKEE & CHESTER & UNION COUNTY

Type: FULL DEPTH PATCHING, HOT MIX ASPHALT

Length: 13.08

S. C. File Number: 11.290702 & 12.290702 & 44.290702

Project Number: MTN-DP07

Project Identification Number: 35623 & 35624 & 35628

Letting Date: May 9, 2006

NOTICE...NOTICE...NOTICE...NOTICE...NOTICE...NOTICE...NOTICE

**ONLY ELECTRONIC BIDS FROM PREQUALIFIED PRIME CONTRACTORS
SUBMITTED THROUGH BID EXPRESS (www.bidx.com) WILL BE ACCEPTED FOR
THIS CONTRACT.**

ROAD DESCRIPTIONS AND MILEAGE DETAILS

County: Cherokee

Mileage	Route	From	To
0.71	S-130	OVERBROOK DR	LOGAN ST.
0.46	S-354	FREDRICK ST	LIMESTONE ST

County: Chester

Mileage	Route	From	To
1.01	S-74	BELTLINE ROAD	END STATE MAINT.
2.29	S-171	ASHFORD FERRY ROAD	SC 72
3.96	S-205	US 321	BETHLEHEM ROAD
0.97	S-442	GREAT FALLS HIGHWAY	HAMILTON ROAD

County: Union

Mileage	Route	From	To
0.32	S-10	MILL STREET	SUMMIT DRIVE
3.13	S-134	SC-215	SC-49
0.23	S-214	N. 3RD ST.	DEAD END

13.08 <-- Total Mileage for Contract.

SOUTH CAROLINA DEPARTMENT OF TRANSPORTATION

DATE : 05/11/06

PAGE : 1

VENDOR RANKING

*(13.220701) CHESTERFIELD & LANCASTER COUNTIES, SC FILE NOS. 13.220701 & 29.220701, STATE PROJECT NO. MTN-CS07,
PCN 035577M, 035579M. PROJECT CONSISTS OF ROAD WORK INCLUDING 2007 SURFACE SEAL IN CHESTERFIELD AND LANCASTER COUNTIES

TOTAL LENGTH OF PROJECT: 16.5600 MILES. COMPLETION DATE: 11/30/2006. DBE GOAL: 0.00%.

RANK	VENDOR NO./NAME	LOCATION	TOTAL BID	% OVER LOW BID
1	1CA005	CARNES SOUTH CAROLINA, INC.	\$ 427,736.82	00.0000%
2	1JS001	J.S. MYERS CO., INC.	\$ 428,212.91	00.1113%
3	1EV006	EVERETT DYKES GRASSING CO., INC.	\$ 432,660.15	01.1510%

THIS IS TO CERTIFY THAT THIS IS A TRUE AND CORRECT COPY OF ALL
THE BIDS RECEIVED ON 05/09/06 FOR THIS PROJECT.
CONTRACT ADMINSTRATOR REMPER DATE 5/13/06

APPROVED BY: Elizabeth S. Mabry
TITLE: EXECUTIVE DIRECTOR

Name_____

Address_____

**South Carolina
Department
of
Transportation**

COLUMBIA

PROPOSAL

FOR

**ROADWAY IMPROVEMENTS
ROAD DESCRIPTIONS AND MILEAGE DETAILS ARE LISTED ON PAGE 5**

CHESTERFIELD & LANCASTER COUNTY

Type: FULL DEPTH PATCHING, ASPHALT SURFACE TREATMENT, & PAVEMENT MARKINGS

Length: 16.56 MILES

S. C. File Number: 13.220701 & 29.220701

Project Number: MTN-CS07

Project Identification Number: 35577 & 35579

Letting Date: May 9, 2006

NOTICE...NOTICE...NOTICE...NOTICE...NOTICE...NOTICE...NOTICE

**ONLY ELECTRONIC BIDS FROM PREQUALIFIED PRIME CONTRACTORS
SUBMITTED THROUGH BID EXPRESS (www.bidx.com) WILL BE ACCEPTED FOR
THIS CONTRACT.**

ROAD DESCRIPTIONS AND MILEAGE DETAILS

<u>Road/Route</u>	<u>From</u>	<u>To</u>	<u>Length</u>
S-114	S-80	S-115	3.07
S-171	SC 102	END OF STATE MAINT.	3.28
S-171	S-80	END OF STATE MAINT.	2.13
S-232	S-581	ENS OF STATE MAINT.	0.21
S-331	S-171	DARLINGTON CO LINE	0.50
S-771	S-769	S-772	1.94
S-772	SC 341	KERSHAW COUNTY LINE	1.81
S-773	S-771	S-85	2.60
S-774	S-770	S-773	1.02

SOUTH CAROLINA DEPARTMENT OF TRANSPORTATION

DATE : 05/11/06

PAGE : 1

VENDOR RANKING

*(13.290702) CHESTERFIELD & LANCASTER COUNTIES, SC FILE NOS. 13.290702 & 29.290702, STATE PROJECT NO. MTN-DP07,
PCN 035625M, 035627M. PROJECT CONSISTS OF ROAD WORK INCLUDING 2007 FULL DEPTH PATCHING IN CHESTERFIELD AND LANCASTER COUNTIES

TOTAL LENGTH OF PROJECT: 35.2000 MILES. COMPLETION DATE: 11/30/2006. DBE GOAL: 0.00%.

RANK	VENDOR NO./NAME	LOCATION	TOTAL BID	% OVER LOW BID	
1	1AP002	APAC-ATLANTIC, INCORPORATED	KINSTON, NC	\$ 638,655.12	00.0000%
2	1PA005	PALMETTO PAVING CORPORATION	CONWAY, SC	\$ 673,073.04	05.3891%
3	1BO002	BOGGS PAVING, INC.	MONROE, NC	\$ 703,033.34	10.0803%
4	1LC001	LCI - LINEBERGER CONSTRUCTION, INC.	LANCASTER, SC	\$ 803,789.51	25.8566%

THIS IS TO CERTIFY THAT THIS IS A TRUE AND CORRECT COPY OF ALL
THE BIDS RECEIVED ON 05/09/06 FOR THIS PROJECT.
CONTRACT ADMINISTRATOR CPMack DATE 5/23/06

APPROVED BY: Elizabeth S. Mabry
TITLE: EXECUTIVE DIRECTOR

Name _____

Address _____

**South Carolina
Department
of
Transportation**

COLUMBIA

PROPOSAL

FOR

**ROADWAY IMPROVEMENTS
ROAD DESCRIPTIONS AND MILEAGE DETAILS ARE LISTED ON PAGE 5**

CHESTERFIELD & LANCASTER COUNTY

Type: FULL DEPTH PATCHING, HOT MIX ASPHALT, & PAVEMENT MARKINGS

Length: 35.20

S. C. File Number: 13.290702 & 29.290702

Project Number: MTN-DP07

Project Identification Number: 35625 & 35627

Letting Date: May 9, 2006

NOTICE...NOTICE...NOTICE...NOTICE...NOTICE...NOTICE...NOTICE

**ONLY ELECTRONIC BIDS FROM PREQUALIFIED PRIME CONTRACTORS
SUBMITTED THROUGH BID EXPRESS (www.bidx.com) WILL BE ACCEPTED FOR
THIS CONTRACT.**

ROAD DESCRIPTIONS AND MILEAGE DETAILS

County: Chesterfield

Mileage	Route	From	To
7.03	S-30	SC 9	WHITE STORE ROAD
4.02	S-57	0.00)SC 109	W. JACKSON RD
10.82	S-80	SC 102	DARLINGTON CO. LINE
1.94	S-94	HICKORY ST	E. MAYNARD ST
2.19	S-105	SC 207	NC STATE LINE
2.68	S-116	AIRPORT ROAD	VINE ST
0.40	S-221	6TH ST	10TH ST
0.17	S-223	IVY HILL DR.	LAUREL AVE
0.13	S-629	SC 9	END STATE MAINTENANCE
0.52	S-680	SC 265	J.L. LOVE ROAD
1.42	S-716	SC 102	RUTH ROAD
0.76	S-752	MIDDENDORF ROAD	END STATE MAINTENANCE
0.16	S-830	FOUNDRY HILL ROAD	END STATE MAINTENANCE
0.75	S-844	JEFFERY ST.	OGBURN ROAD
0.35	S-916	SC 265	END STATE MAINTENANCE

County: Lancaster

Mileage	Route	From	To
0.87	S-67	CHESTER HIGHWAY	WOODLAND DRIVE
0.99	S-136	CHESTERFIELD AVENUE	WOODLAND

35.20 <-- Total Mileage for Contract.

SOUTH CAROLINA DEPARTMENT OF TRANSPORTATION

DATE : 05/11/06

PAGE : 1

VENDOR RANKING

*(16.290702) DARLINGTON, DILLON, FLORENCE & MARLBORO COUNTIES, SC FILE NOS. 16.290702, 17.290702, 21.290702, & 35.290702, STATE PROJECT NO. MTN-DP07, PCN 035630M, 035631M, 035632M, 035636M. PROJECT CONSISTS OF ROAD WORK INCLUDING 2007 FULL DEPTH PATCHING IN DARLINGTON, DILLON, FLORENCE, AND MARLBORO COUNTIES.

TOTAL LENGTH OF PROJECT: 58.0900 MILES. COMPLETION DATE: 07/31/2007. DBE GOAL: 0.00%.

RANK	VENDOR NO./NAME	LOCATION	TOTAL BID	% OVER LOW BID
1	1WE002	WEAVER CO., INC.	\$ 1,295,382.56	00.0000%
2	1PA005	PALMETTO PAVING CORPORATION	\$ 1,421,466.23	09.7333%
3	1AP002	APAC-ATLANTIC, INCORPORATED	\$ 1,693,805.73	30.7572%
4	1SO006	SOUTHERN ASPHALT, INC.	\$ 2,141,497.92	65.3178%

THIS IS TO CERTIFY THAT THIS IS A TRUE AND CORRECT COPY OF ALL
THE BIDS RECEIVED ON 05/09/06 FOR THIS PROJECT.
CONTRACT ADMINISTRATOR Elizabeth S. Mabry DATE 5/13/06

APPROVED BY: Elizabeth S. Mabry
TITLE: EXECUTIVE DIRECTOR

Name_____

Address_____

**South Carolina
Department
of
Transportation**

COLUMBIA

PROPOSAL

FOR

**ROADWAY IMPROVEMENTS
ROAD DESCRIPTIONS AND MILEAGE DETAILS ARE LISTED ON PAGE 5
DARLINGTON & DILLION & FLORENCE & MARLBORO COUNTY**

Type: FULL DEPTH PATCHING & HOT MIX ASPHALT

Length: 58.09 MILES

S. C. File Number: 16.290702 & 17.290702 & 21.290702 & 35.290702

Project Number: MTN-DP07

Project Identification Number: 35630 & 35631 & 35632 & 35636

Letting Date: May 9, 2006

NOTICE...NOTICE...NOTICE...NOTICE...NOTICE...NOTICE...NOTICE

**ONLY ELECTRONIC BIDS FROM PREQUALIFIED PRIME CONTRACTORS
SUBMITTED THROUGH BID EXPRESS (www.bidx.com) WILL BE ACCEPTED FOR
THIS CONTRACT.**

ROAD DESCRIPTIONS AND MILEAGE DETAILS

<u>Road/Route</u>	<u>From</u>	<u>To</u>	<u>Length</u>
	<u>DARLINGTON</u>		
S-84	S-975	S-144	0.89
S-256	S-406	S-13	1.12
S-407	S-1249	SC 340	0.95
S-412	SC 151	S-847	0.42
S-781	S-179	S-1035	0.74
S-783	S-14	S-13	1.21
S-935	S-23	DEAD END	0.47
S-985	S-35	S-179	0.52
S-987	S-985	S-989	0.19
S-1035	S-1031	DEAD END	0.52
S-1249	S-354	S-407	1.71
	<u>DILLON</u>		
S-50	S-192	S-28	6.74
S-151	SC 917	LATTA TOWN LIMIT	2.36
S-705	S-72	SC 57	0.59
S-888	S-156	S-22	0.89
	<u>FLORENCE</u>		
S-53	US 76	DARLINGTON CO	1.75
S-66	US 378	SC 51	2.00
S-86	US 378	S-164	4.41
S-146	US 76	S-711	1.57
S-166	DARLINGTON CO	S-145	0.45
S-356	DARLINGTON CO	S-26	0.82
S-358	S-342	S-343	1.33
S-447	SC 403	S-146	1.92
S-461	US 378	S-72	2.48
S-462	S-808	WILLIAMSBURG CO	0.71
S-594	S-45	DARLINGTON CO	0.29
S-643	US 76	DARLINGTON CO	1.85
S-711	DARLINGTON CO	DARLINGTON CO	1.32
S-918	S-13	SC 327	2.49
S-1159	COUNTY RD	SC 341	1.49
S-1275	US 76	S-77	1.64
S-1352	S-145	S-45	1.53
	<u>MARLBORO</u>		
S-32	SC 9	SC 38	10.72

SOUTH CAROLINA DEPARTMENT OF TRANSPORTATION

DATE : 05/11/06

PAGE : 1

VENDOR RANKING

*(20.220701) FAIRFIELD COUNTY, SC FILE NOS. 20.220701 & 20.290702, STATE PROJECT NOS. MTN-CS07, MTN-DP07, PCN 035578M, 035626M.
PROJECT CONSISTS OF ROAD WORK INCLUDING 2007 SURFACE SEAL AND FULL DEPTH PATCHING IN FAIRFIELD COUNTY

TOTAL LENGTH OF PROJECT: 14.0200 MILES. COMPLETION DATE: 11/30/2006. DBE GOAL: 0.00%.

RANK	VENDOR NO./NAME	LOCATION	TOTAL BID	% OVER LOW BID
1	1B0002	BOGGS PAVING, INC.	\$ 322,851.00	00.0000%
2	1LC001	LCI - LINEBERGER CONSTRUCTION, INC.	\$ 325,368.80	00.7799%
3	1CA005	CARNES SOUTH CAROLINA, INC.	\$ 326,291.10	01.0655%
4	1JS001	J.S. MYERS CO., INC.	\$ 343,826.75	06.4970%
5	1SA015	SATTERFIELD CONST. CO., INC.	\$ 399,292.00	23.6769%
6	1LA007	LANIER CONSTRUCTION CO., INC.	\$ 414,560.20	28.4060%

THIS IS TO CERTIFY THAT THIS IS A TRUE AND CORRECT COPY OF ALL
THE BIDS RECEIVED ON 05/09/06 FOR THIS PROJECT.
CONTRACT ADMINISTRATOR *R. Mabry* DATE 5/23/06

APPROVED BY: Elizabeth S. Mabry
TITLE: EXECUTIVE DIRECTOR

Name _____

Address _____

**South Carolina
Department
of
Transportation**

COLUMBIA

PROPOSAL

FOR

**ROADWAY IMPROVEMENTS
ROAD DESCRIPTIONS AND MILEAGE DETAILS ARE LISTED ON PAGE 5**

FAIRFIELD COUNTY

Type: FULL DEPTH PATCHING, ASPHALT SURFACE TREATMENT, & PAVEMENT MARKINGS

Length: 14.02 MILES

S. C. File Number: 20.220701 & 20.290702

Project Number: MTN-CS07 & MTN-DP07

Project Identification Number: 35578 & 35626

Letting Date: May 9, 2006

NOTICE...NOTICE...NOTICE...NOTICE...NOTICE...NOTICE...NOTICE

**ONLY ELECTRONIC BIDS FROM PREQUALIFIED PRIME CONTRACTORS
SUBMITTED THROUGH BID EXPRESS (www.bidx.com) WILL BE ACCEPTED FOR
THIS CONTRACT.**

ROAD DESCRIPTIONS AND MILEAGE DETAILS

<u>Road/Route</u>	<u>From</u>	<u>FAIRFIELD</u>	<u>To</u>	<u>Length</u>
S-303	S-321		S-22	6.82
S-303	S-28		S-22	7.20

SOUTH CAROLINA DEPARTMENT OF TRANSPORTATION

DATE : 05/11/06

PAGE : 1

VENDOR RANKING

*(22.290702) GEORGETOWN, HORRY & MARION COUNTIES, SC FILE NOS. 22.290702, 26.290702, & 34.290702, STATE PROJECT NO. MTN-DP07,
PCN 035633M, 035634M, 035635M. PROJECT CONSISTS OF ROAD WORK INCLUDING 2007 FULL DEPTH PATCHING IN GEORGETOWN, HORRY, AND MARION COUNTIES

TOTAL LENGTH OF PROJECT: 52.9100 MILES. COMPLETION DATE: 07/31/2007. DBE GOAL: 0.00%.

RANK	VENDOR NO./NAME	LOCATION	TOTAL BID	% OVER LOW BID
1	1WE002	WEAVER CO., INC.	\$ 1,136,926.50	00.0000%
2	1PA005	PALMETTO PAVING CORPORATION	\$ 1,167,709.29	02.7075%
3	1SO006	SOUTHERN ASPHALT, INC.	\$ 1,367,107.80	20.2459%
4	1BO002	BOGGS PAVING, INC.	\$ 1,385,880.41	21.8971%
5	1AP002	APAC-ATLANTIC, INCORPORATED	\$ 1,457,560.08	28.2018%

THIS IS TO CERTIFY THAT THIS IS A TRUE AND CORRECT COPY OF ALL
THE BIDS RECEIVED ON 05/09/06 FOR THIS PROJECT.
CONTRACT ADMINISTRATOR R. Mack DATE 5/23/06

APPROVED BY: Elizabeth S. Mabry
TITLE: EXECUTIVE DIRECTOR

Name_____

Address_____

**South Carolina
Department
of
Transportation**

COLUMBIA

PROPOSAL

FOR

**ROADWAY IMPROVEMENTS
ROAD DESCRIPTIONS AND MILEAGE DETAILS ARE LISTED ON PAGE 5**

CHEROKEE & CHESTER & UNION COUNTY

Type: ASPHALT SURFACE TREATMENT, FULL DEPTH PATCHING & PAVEMENT MARKINGS

Length: 16.68 MILES

S. C. File Number: 11.220701 & 12.220701 & 44.220701

Project Number: MTN-CS07

Project Identification Number: 35575 & 35576 & 35580

Letting Date: May 9, 2006

NOTICE...NOTICE...NOTICE...NOTICE...NOTICE...NOTICE...NOTICE

**ONLY ELECTRONIC BIDS FROM PREQUALIFIED PRIME CONTRACTORS
SUBMITTED THROUGH BID EXPRESS (www.bidx.com) WILL BE ACCEPTED FOR
THIS CONTRACT.**

ROAD DESCRIPTIONS AND MILEAGE DETAILS

<u>Road/Route</u>	<u>From</u>	<u>To</u>	<u>Length</u>
	<u>CHEROKEE</u>		
S-106	SC 110	S-58	0.64
S-126	S-57	SPARTANBURG CO LINE	0.48
S-136	US 221A	SPARTANBURG CO LINE	0.51
S-611	S-42	S-38	1.00
	<u>CHESTER</u>		
S-307	DEAD END	SC 49	0.22
S-307	SC 49	SHIFT IN WIDTH	1.90
S-307	SHIFT IN WIDTH	SC 49	1.48
S-475	SC 9	S-476	0.58
S-476	END OF PAVEMENT	S-475	0.80
S-535	SC 9	S-49	0.50
S-535	S-49	END OF PAVEMENT	1.36
S-572	SC 9	SC 9	0.38
S-646	S-307	YORK CO LINE	0.63
S-747	SC 49	DEAD END	0.48
S-771	S-572	DEAD END	0.13
S-801	SC 49	DEAD END	0.16
	<u>UNION</u>		
S-163	US 176	S-16	3.44
S-359	S-37	S-35	1.99

SOUTH CAROLINA DEPARTMENT OF TRANSPORTATION

DATE : 05/11/06

PAGE : 1

VENDOR RANKING

*(11.290702) CHEROKEE, CHESTER & UNION COUNTIES, SC FILE NOS. 11.290702, 12.290702, & 44.290702, STATE PROJECT NO. MTN-DP07,
PCN 035623M, 035624M, 035628M. PROJECT CONSISTS OF ROAD WORK INCLUDING 2007 FULL DEPTH PATCHING IN CHEROKEE, CHESTER, AND UNION COUNTIES

TOTAL LENGTH OF PROJECT: 13.0800 MILES. COMPLETION DATE: 07/31/2007. DBE GOAL: 0.00%.

RANK	VENDOR NO./NAME	LOCATION	TOTAL BID	% OVER LOW BID
1	1SL002	SLOAN CONSTRUCTION CO., INC.	\$ 558,000.00	00.0000%
2	1FR001	F & R ASPHALT, INC.	\$ 595,704.00	06.7570%
3	1BO002	BOGGS PAVING, INC.	\$ 674,578.25	20.8922%
4	1LC001	LCI - LINEBERGER CONSTRUCTION, INC.	\$ 720,423.65	29.1082%

THIS IS TO CERTIFY THAT THIS IS A TRUE AND CORRECT COPY OF ALL
THE BIDS RECEIVED ON 05/09/06 FOR THIS PROJECT.
CONTRACT ADMINISTRATOR R. B. Mack DATE 5/23/06

APPROVED BY: Elizabeth S. Mabry
TITLE: EXECUTIVE DIRECTOR

<u>Road/Route</u>	<u>From</u>	<u>To</u>	<u>Length</u>
	<u>CHARLESTON-10.290702</u>		
S-50	SC 703	BENNETT ST	0.21
S-262	S-264	SC 703	0.35
S-397	S-919	SC 703	0.40
S-406	COUNTY LINE	S-13	0.04
S-418	S-850	S-851	0.25
S-425	S-260	34 TH AVE	0.97
S-514	S-516	SC 703	0.17
S-515	S-354	S-355	0.68
S-650	S-344	S-354	0.13
S-846	S-847	S-1805	0.66
S-847	S-599	S-849	0.12
S-849	S-599	S-849	0.20
S-851	S-850	S-418	0.31
S-881	S-76	S-65	3.66
S-897	S-51	S-349	0.33
S-910	S-599	S-1284	0.06
S-1035	S-919	SC 703	0.10
S-1068	526 SPUR	DEAD END	0.14
S-1117	S-998	S-1118	0.50
S-1343	US 52	S-2257	0.29
S-1400	S-187	S-186	0.13
S-1422	S-1242	DEAD END	0.12
S-1562	S-599	DEAD END	0.05
S-1611	SC 642	S-1676	0.18
S-1628	S-1117	S-1627	0.08
S-1667	S-1725	S-1666	0.16
S-1676	S-1611	DEAD END	0.31
S-1731	S-1666	S-1725	0.15
S-1881	US 52	S-2521	0.14
S-1892	S-1218	DEAD END	0.16
S-2046	S-828	DEAD END	0.05
S-2171	S-1218	S-1218	0.22
S-2188	S-24	S-13	0.06
S-2262	S-1676	DEAD END	0.04
S-2281	S-599	S-1284	0.06
S-2406	S-1999	S-2407	0.11
S-2521	S-980	S-795	0.14
	<u>DORCHESTER-18.220701</u>		
S-18	US 78	S-177	4.60
S-47	DIRT SECTION	S-11	1.00
S-139	US 178	S-28	2.59
S-144	S-32	S-19	1.73
S-177	S-79	S-18	2.12
	<u>DORCHESTER-18.290702</u>		
S-139	US 178	S-28	2.59
S-144	S-32	S-19	1.73
S-177	S-79	S-18	2.12

ROAD DESCRIPTIONS AND MILEAGE DETAILS

<u>Road/Route</u>	<u>From</u>	<u>To</u>	<u>Length</u>
<u>BERKELEY-08.220701</u>			
S-50	S-791	TERM	1.28
S-140	S-24	COUNTY LINE	0.26
S-359	SC 402	S-44	2.55
S-360	SC 402	US 17A	2.56
S-372	US 17A	TERM	0.51
S-860	S-357	TERM	0.60
S-1054	S-44	TERM	0.86
S-1100	S-50	TERM	0.20
S-1190	S-9	TERM	0.38
S-1218	S-171	TERM	1.42
<u>BERKELEY-08.290702</u>			
S-21	SC 6	TERM	2.69
S-40	S-351	US 17A	9.20
S-137	S-24	COUNTY LINE	0.13
S-140	S-24	COUNTY LINE	0.26
S-259	S-463	S-424	0.21
S-359	SC 402	S-44	2.55
S-360	SC 402	US 17A	2.56
S-365	US 17A	TERM	1.02
S-372	US 17A	TERM	0.51
S-413	S-467	US 17A	1.97
S-1054	S-44	TERM	0.86
<u>CHARLESTON-10.220701</u>			
S-202	S-850	S-418	0.23
S-256	S-423	S-7	1.00
S-262	S-264	SC 703	0.35
S-391	SC 703	SC 703	0.78
S-397	S-919	SC 703	0.40
S-406	COUNTY LINE	S-13	0.04
S-425	S-260	34 TH AVE	0.97
S-515	S-354	S-355	0.68
S-650	S-344	S-354	0.13
S-653	S-216	S-344	0.12
S-654	S-216	S-344	0.12
S-839	S-840	S-349	0.20
S-846	S-847	S-1805	0.66
S-847	S-599	S-849	0.12
S-851	S-416	S-418	0.31
S-897	S-51	S-349	0.33
S-910	S-1284	S-599	0.06
S-1035	S-919	SC 703	0.10
S-1058	S-345	S-1059	0.08
S-1059	S-345	S-506	0.20
S-1117	S-998	S-1118	0.50
S-1400	S-187	S-186	0.13
S-1422	S-1242	DEAD END	0.12
S-1611	SC 462	S-1676	0.18
S-1613	S-1611	S-2480	0.06
S-1628	SOUTH OAK RIDGE CIRCLE	S-1627	0.08
S-1676	S-1611	DEAD END	0.31
S-1881	US 52	S-2521	0.14
S-2045	S-1994	DARLINGTON ST	0.11
S-2282	S-599	S-1284	0.05

SOUTH CAROLINA DEPARTMENT OF TRANSPORTATION

DATE : 05/11/06

PAGE : 1

VENDOR RANKING

*(11.220701) CHEROKEE, CHESTER & UNION COUNTIES, SC FILE NOS. 11.220701, 12.220701, & 44.220701, STATE PROJECT NO. MTN-CS07, PCN 035575M, 035576M, 035580M. PROJECT CONSISTS OF ROAD WORK INCLUDING 2007 SURFACE SEAL IN CHEROKEE, CHESTER, AND UNION COUNTIES

TOTAL LENGTH OF PROJECT: 16.6800 MILES. COMPLETION DATE: 11/30/2006. DBE GOAL: 0.00%.

RANK	VENDOR NO./NAME	LOCATION	TOTAL BID	% OVER LOW BID
1	1CA005	CARNES SOUTH CAROLINA, INC.	\$ 453,104.60	00.0000%
2	1SL002	SLOAN CONSTRUCTION CO., INC.	\$ 460,500.00	01.6322%
3	1JS001	J.S. MYERS CO., INC.	\$ 460,967.80	01.7354%

THIS IS TO CERTIFY THAT THIS IS A TRUE AND CORRECT COPY OF ALL
THE BIDS RECEIVED ON 05/09/06 FOR THIS PROJECT.
CONTRACT ADMINISTRATOR R. B. Mack DATE 5/23/06

APPROVED BY: Elizabeth S. Mabry
TITLE: EXECUTIVE DIRECTOR

Name_____

Address_____

**South Carolina
Department
of
Transportation**

COLUMBIA

PROPOSAL

FOR

**ROADWAY IMPROVEMENTS
ROAD DESCRIPTIONS AND MILEAGE DETAILS ARE LISTED ON PAGE 5**

ANDERSON & OCONEE & PICKENS COUNTY

Type: FULL DEPTH PATCHING & ASPHALT SURFACE TREATMENT

Length: 42.30 MILES

S. C. File Number: 04.220701 & 04.290702 & 37.220701 & 37.290702 & 39.220701 & 39.290702

Project Number: MTN-CS07 & MTN-DP07

Project Identification Number: 35570 & 35618 & 35572 & 35620 & 35573 & 35621

Letting Date: May 9, 2006

NOTICE...NOTICE...NOTICE...NOTICE...NOTICE...NOTICE...NOTICE

**ONLY ELECTRONIC BIDS FROM PREQUALIFIED PRIME CONTRACTORS
SUBMITTED THROUGH BID EXPRESS (www.bidx.com) WILL BE ACCEPTED FOR
THIS CONTRACT.**

ROAD DESCRIPTIONS AND MILEAGE DETAILS

<u>Road/Route</u>	<u>From</u>	<u>To</u>	<u>Length</u>
<u>ANDERSON-04.220701</u>			
S-147	SC 20	SC 20	2.13
S-168	US 76	S-254	1.20
S-254	S-168	US 76	2.29
<u>ANDERSON-04.290702</u>			
S-95	S-94	0.79 MILE S OF C-35	0.93
S-97	S-61	S-58	4.04
S-100	US 76	SC 413	2.48
S-147	SC 20	SC 20	2.13
S-355	US 29 BUS	US 29	1.22
<u>OCONEE-37.220701</u>			
S-145	SC 11	SC 130	1.23
S-193	SC 28	S-290	0.76
S-324	S-3	S-131	1.94
S-429	SC 24	S-49	3.66
<u>OCONEE-37.290702</u>			
S-90	S-160	S-48	2.04
S-90	S-48	TOXAWAY CREEK BRIDGE	2.05
S-90	TOXAWAY CREEK BRIDGE	US 76	2.34
S-193	CHAUGA RIVER BRIDGE	S-196	1.15
<u>PICKENS-39.220701</u>			
S-91	S-44	S-395	1.02
S-103	S-18	S-62	1.35
S-169	SC 133	SC 183	0.99
S-343	US 76	S-22	0.34
S-415	S-30	END MAINTENANCE	1.04
<u>PICKENS-39.290702</u>			
S-95	SC 183	S-325	2.12
S-160	SC 133	SC 183	3.85

SOUTH CAROLINA DEPARTMENT OF TRANSPORTATION

DATE : 05/11/06

PAGE : 1

VENDOR RANKING

*(08.220701) BERKELEY, CHARLESTON & DORCHESTER COUNTIES, SC FILE NOS. 08.220701, 08.290702, 10.220701, 10.290702, 18.220701, & 18.290702, STATE PROJECT NOS. MTN-CS07, MTN-DP07, PCN 035591M, 035592M, 035594M, 035639M, 035640M, 035642M. PROJECT CONSISTS OF ROAD WORK INCLUDING 2007 SURFACE SEAL AND FULL DEPTH PATCHING IN BERKELEY, CHARLESTON, AND DORCHESTER COUNTIES

TOTAL LENGTH OF PROJECT: 71.3500 MILES. COMPLETION DATE: 07/31/2007. DBE GOAL: 0.00%.

RANK	VENDOR NO./NAME	LOCATION	TOTAL BID	% OVER LOW BID
1	1SA007 SANDERS BROTHERS CONST.CO., INC	N. CHARLESTON, SC	\$ 2,343,284.19	00.0000%
2	1BA007 BANKS CONST. CO.	NORTH CHARLESTON, SC	\$ 2,817,417.56	20.2337%

THIS IS TO CERTIFY THAT THIS IS A TRUE AND CORRECT COPY OF ALL
THE BIDS RECEIVED ON 05/09/06 FOR THIS PROJECT.
CONTRACT ADMINISTRATOR RB Mack DATE 5/13/06

APPROVED BY: Elizabeth S. Mabry
TITLE: EXECUTIVE DIRECTOR

Name _____

Address _____

**South Carolina
Department
of
Transportation**

COLUMBIA

PROPOSAL

FOR

**ROADWAY IMPROVEMENTS
ROAD DESCRIPTIONS AND MILEAGE DETAILS ARE LISTED ON PAGE 5**

BERKELEY & CHARLESTON & DORCHESTER COUNTY

Type: FULL DEPTH PATCHING, ASPHALT SURFACE TREATMENT, & PAVEMENT MARKINGS

Length: 71.35 MILES

S. C. File Number: 08.220701 & 08.290702 & 10.220701 & 10.290702 & 18.220701 & 18.290702

Project Number: MTN-DP07 & MTN-CS07

Project Identification Number: 35591 & 35592 & 35594 & 35639 & 35640 & 35642

Letting Date: May 9, 2006

NOTICE...NOTICE...NOTICE...NOTICE...NOTICE...NOTICE...NOTICE

**ONLY ELECTRONIC BIDS FROM PREQUALIFIED PRIME CONTRACTORS
SUBMITTED THROUGH BID EXPRESS (www.bidx.com) WILL BE ACCEPTED FOR
THIS CONTRACT.**

Name _____

Address _____

**South Carolina
Department
of
Transportation**

COLUMBIA

PROPOSAL

FOR

**ROADWAY IMPROVEMENTS
ROAD DESCRIPTIONS AND MILEAGE DETAILS ARE LISTED ON PAGE 5**

GEORGETOWN & HORRY & MARION COUNTY

Type: FULL DEPTH PATCHING, HOT MIX ASPHALT, & PAVEMENT MARKINGS

Length: 52.91 MILES

S. C. File Number: 22.290702 & 26.290702 & 34.290702

Project Number: MTN-DP07

Project Identification Number: 35633 & 35634 & 35635

Letting Date: May 9, 2006

NOTICE...NOTICE...NOTICE...NOTICE...NOTICE...NOTICE...NOTICE

**ONLY ELECTRONIC BIDS FROM PREQUALIFIED PRIME CONTRACTORS
SUBMITTED THROUGH BID EXPRESS (www.bidx.com) WILL BE ACCEPTED FOR
THIS CONTRACT.**

ROAD DESCRIPTIONS AND MILEAGE DETAILS

<u>Road/Route</u>	<u>From</u>	<u>To</u>	<u>Length</u>
	<u>GEORGETOWN</u>		
S-20	US 521	S-119	2.04
S-114	US 17 BUS	S-62	0.28
S-119	US 521	S-20	1.76
S-148	US 17 BUS	END	0.24
S-272	US 17 BUS	END	0.44
S-478	S-24	S-387	3.09
S-507	S-505	S-40	0.27
S-656	S-272	END	0.33
S-657	S-656	END	0.23
S-892	US 17	US 17 BUS	0.33
S-893	US 17	US 17 BUS	0.26
	<u>HORRY</u>		
S-45	S-23	S-129	4.24
S-63	S-24	US 378	3.91
S-99	S-24	S-653	1.94
S-99	S-653	S-101	1.36
S-110	US 701	S-109	2.18
S-111	S-57	S-50	2.84
S-238	US 701	SC 319	0.98
S-308	S-309	S-99	7.18
S-309	S-23	S-308	3.87
S-377	DEAD END	SC 90	1.91
	<u>MARION</u>		
S-20	S-730	S-41	0.98
S-22	S-27	S-398	1.71
S-38	S-506	S-64	3.52
S-83	S-56	DILLION CO LINE	0.72
S-263	S-83	US 501	5.20
S-668	S-84	S-20	1.10

SOUTH CAROLINA DEPARTMENT OF TRANSPORTATION

DATE : 05/11/06

PAGE : 1

VENDOR RANKING

*(23.220701) GREENVILLE & SPARTANBURG COUNTIES, SC FILE NOS. 23.220701, 23.290702, 42.220701, & 42.290702, STATE PROJECT NOS. MTN-CS07, MTN-DP07, PCN 035571M, 035574M, 035619M, 035622M. PROJECT CONSISTS OF ROAD WORK INCLUDING 2007 SURFACE SEAL & FULL DEPTH PATCHING IN GREENVILLE AND SPARTANBURG COUNTIES

TOTAL LENGTH OF PROJECT: 71.5800 MILES. COMPLETION DATE: 07/31/2007. DBE GOAL: 0.00%.

RANK	VENDOR NO./NAME	LOCATION	TOTAL BID	% OVER LOW BID	
1	1FR001	F & R ASPHALT, INC.	EASLEY, SC	\$ 2,077,071.61	00.0000%
2	1SL002	SLOAN CONSTRUCTION CO., INC.	DUNCAN, SC	\$ 2,224,000.00	07.0738%
3	1KI001	KING ASPHALT, INC.	LIBERTY, SC	\$ 2,249,956.28	08.3235%
4	1AS002	ASHMORE BROTHERS, INC.	GREER, SC	\$ 2,475,197.50	19.1677%

THIS IS TO CERTIFY THAT THIS IS A TRUE AND CORRECT COPY OF ALL
THE BIDS RECEIVED ON 05/09/06 FOR THIS PROJECT.
CONTRACT ADMINISTRATOR RB Mack DATE 5/23/06

APPROVED BY: Elizabeth S. Mabry
TITLE: EXECUTIVE DIRECTOR

Name_____

Address_____

**South Carolina
Department
of
Transportation**

COLUMBIA

PROPOSAL

FOR

**ROADWAY IMPROVEMENTS
ROAD DESCRIPTIONS AND MILEAGE DETAILS ARE LISTED ON PAGE 5**

GREENVILLE & SPARTANBURG COUNTY

Type: ASPHALT SURFACE TREATMENT, FULL DEPTH PATCHING, & PAVEMENT MARKINGS

Length: 71.58 MILES

S. C. File Number: 23.220701 & 23.290702 & 42.220701 & 42.290702

Project Number: MTN-CS07 & MTN-DP07

Project Identification Number: 35571 & 35574 & 35619 & 35622

Letting Date: May 9, 2006

NOTICE...NOTICE...NOTICE...NOTICE...NOTICE...NOTICE...NOTICE

**ONLY ELECTRONIC BIDS FROM PREQUALIFIED PRIME CONTRACTORS
SUBMITTED THROUGH BID EXPRESS (www.bidx.com) WILL BE ACCEPTED FOR
THIS CONTRACT.**

ROAD DESCRIPTIONS AND MILEAGE DETAILS

<u>Road/Route</u>	<u>From</u>	<u>To</u>	<u>Length</u>
<u>GREENVILLE-23.220701</u>			
S-17	S-969	SALUDA RD	2.64
S-82	S-50	SC 247	3.53
S-90	SC 8	TABLE ROCK RD	3.37
S-101	US 276	S-124	2.13
S-124	S-101	TALLEY BRIDGE RD	0.33
S-280	US 25	S-88	0.62
S-424	S-199	0.74 MILE PAST S-132	1.56
S-444	S-444	S-1098	0.57
S-444SP	S-444	S-1098	0.22
S-460	S-52	SC 20	0.90
S-565	S-154	S-68	2.59
S-714	S-154	S-154	1.20
S-1091	LAURENS CO LINE	S-543	1.60
S-1137	PERIMETER RD	S-70	0.25
<u>GREENVILLE-23.290702</u>			
S-17	S-969	NC STATE LINE	2.64
S-48	S-566	S-417	0.36
S-48	SC 417	SC 14	2.48
S-82	S-50	SC 247	3.53
S-84	S-448	S-272	3.83
S-444	S-444	S-1098	0.57
S-448	S-107	S-50	3.66
S-457	US 276	S-199	0.38
S-569	0.3 MILE S-569 SPUR	SC 101	3.50
S-657	END STATE MAINT	.03 W OF RR TRACKS	0.78
S-657	.03 E OF RR TRACKS	SC 20	0.22
<u>SPARTANBURG-42.220701</u>			
S-72	S-58	NC LINE	0.33
S-92	SC 215	UNION CO LINE	2.89
S-121	SC 290	SC 417	2.10
S-136	S-72	NC LINE	0.52
S-300	S-109	SC 215	0.43
S-332	SC 215	S-109	0.14
S-391	COUNTY RD CAMP CROFT	SC 215	1.64
S-407	SC 56	SC 56	2.06
S-602	S-62	SC 417	1.57
S-680	S-108	US 176	3.49
S-1146	S-117	US 221	1.13
<u>SPARTANBURG-42.290702</u>			
S-72	S-58	NC LINE	0.33
S-92	SC 215	UNION CO LINE	2.89
S-113	SC 146	S-142	3.14
S-332	SC 215	S-109	0.14
S-602	S-62	SC 417	1.57
S-680	S-108	US 176	3.49
S-903	S-566	END STATE MAINT	0.26

SOUTH CAROLINA DEPARTMENT OF TRANSPORTATION

DATE : 05/11/06

PAGE : 1

VENDOR RANKING

*(25.105B) HAMPTON COUNTY, SC FILE NO. 25.105B, FAP NO. BST-LCCB(006), PCN 024432R. PROJECT CONSISTS OF ROAD WORK INCLUDING WIDEN AND IMPROVE INTERSECTIONS ON SC-68 FROM WEST OF ROAD S-65 TO ROAD S-527(SEG 1)

TOTAL LENGTH OF PROJECT: 3.3110 MILES. COMPLETION DATE: 10/31/2007. DBE GOAL: 7.00%.

RANK	VENDOR NO./NAME	LOCATION	TOTAL BID	% OVER LOW BID
1	1RE010	REA CONTRACTING, LLC	\$ 6,216,354.48	00.0000%
2	1US003	U. S. CONSTRUCTORS, INC.	\$ 7,899,310.32	27.0730%
3	1PL005	LOWDEN CONSTRUCTION CO., INC.	\$ 8,502,076.21	36.7695%

THIS IS TO CERTIFY THAT THIS IS A TRUE AND CORRECT COPY OF ALL
THE BIDS RECEIVED ON 05/09/06 FOR THIS PROJECT.
CONTRACT ADMINISTRATOR *[Signature]* DATE 5/23/06

APPROVED BY: Elizabeth S. Mabry
TITLE: EXECUTIVE DIRECTOR

Name_____

Address_____

**South Carolina
Department
of
Transportation**

COLUMBIA

PROPOSAL

FOR

IMPROVEMENTS ON SC-68

HAMPTON COUNTY

Type: WIDEN, GRADE, DRAIN AND PAVE

Length: 3.311 Miles

S. C. File Number: 25.105B

Project Number: BST-LCCB(006)

Project Identification Number: 24432

Letting Date: May 9, 2006

NOTICE...NOTICE...NOTICE...NOTICE...NOTICE...NOTICE...NOTICE

**ONLY ELECTRONIC BIDS FROM PREQUALIFIED PRIME CONTRACTORS
SUBMITTED THROUGH BID EXPRESS (www.bidx.com) WILL BE ACCEPTED FOR
THIS CONTRACT.**

SOUTH CAROLINA DEPARTMENT OF TRANSPORTATION

DATE : 05/11/06

PAGE : 1

VENDOR RANKING

*(26.189B) HORRY COUNTY, SC FILE NOS. 26.189B, 26.198B, 26.199B, & 26.200B, STATE PROJECT NO. CRS-CR26, PCN 032339T, 032791T, 032794T, 032800T. PROJECT CONSISTS OF ROAD WORK INCLUDING SHOULDER PAVING/WIDENING ON VARIOUS ROADS IN HORRY COUNTY

TOTAL LENGTH OF PROJECT: 72.9400 MILES. COMPLETION DATE: 11/30/2007. DBE GOAL: 0.00%.

RANK	VENDOR NO./NAME	LOCATION	TOTAL BID	% OVER LOW BID
1	1PA005	PALMETTO PAVING CORPORATION	\$ 5,826,681.98	00.0000%
2	1BO002	BOGGS PAVING, INC.	\$ 6,199,949.69	06.4062%
3	1WE002	WEAVER CO., INC.	\$ 6,262,034.43	07.4717%
4	1SO006	SOUTHERN ASPHALT, INC.	\$ 6,291,040.88	07.9695%
5	1AP002	APAC-ATLANTIC, INCORPORATED	\$ 7,305,348.44	25.3775%

THIS IS TO CERTIFY THAT THIS IS A TRUE AND CORRECT COPY OF ALL
THE BIDS RECEIVED ON 05/08/06 FOR THIS PROJECT.
CONTRACT ADMINISTRATOR *Elizabeth S. Mabry* DATE 5/23/06

APPROVED BY: Elizabeth S. Mabry
TITLE: EXECUTIVE DIRECTOR

Name _____

Address _____

**South Carolina
Department
of
Transportation**

COLUMBIA

PROPOSAL

FOR

**ROADWAY IMPROVEMENTS
ROAD DESCRIPTIONS AND MILEAGE DETAILS ARE LISTED ON PAGE 5**

Type: GRADE, DRAIN, PAVE, GUARDRAIL, FULL DEPTH PATCHING, & PAVEMENT MARKINGS

Length: 72.94 MILES

S. C. File Number: 26.189B & 26.198B & 26.199B & 26.200B

Project Number: CRS-CR26

Project Identification Number: 32339 & 32791 & 32794 & 32800

Letting Date: May 9, 2006

NOTICE...NOTICE...NOTICE...NOTICE...NOTICE...NOTICE...NOTICE

**ONLY ELECTRONIC BIDS FROM PREQUALIFIED PRIME CONTRACTORS
SUBMITTED THROUGH BID EXPRESS (www.bidx.com) WILL BE ACCEPTED FOR
THIS CONTRACT.**

ROAD DESCRIPTIONS AND MILEAGE DETAILS

<u>Road/Route</u>	<u>From</u>	<u>HORRY</u>	<u>To</u>	<u>Length</u>
S-65	S-19		US 701	7.50
S-19	SC 905		SC 9	27.96
S-97	S-139		S-99	19.03
S-23	US 76		SC 319	18.45

SOUTH CAROLINA DEPARTMENT OF TRANSPORTATION

DATE : 05/11/06

PAGE : 1

VENDOR RANKING

*(28.220701) KERSHAW & SUMTER COUNTIES, SC FILE NOS. 28.220701 & 43.220701, STATE PROJECT NO. MTN-CS07, PCN 035558M, 035562M.
PROJECT CONSISTS OF ROAD WORK INCLUDING 2007 SURFACE SEAL IN KERSHAW AND SUMTER COUNTIES

TOTAL LENGTH OF PROJECT: 35.5100 MILES. COMPLETION DATE: 11/30/2006. DBE GOAL: 0.00%.

RANK	VENDOR NO./NAME	LOCATION	TOTAL BID	% OVER LOW BID
1	1CA005	CARNES SOUTH CAROLINA, INC.	\$ 465,758.72	00.0000%
2	1JS001	J.S. MYERS CO., INC.	\$ 474,699.78	01.9197%
3	1EV006	EVERETT DYKES GRASSING CO., INC.	\$ 523,649.67	12.4294%

THIS IS TO CERTIFY THAT THIS IS A TRUE AND CORRECT COPY OF ALL
THE BIDS RECEIVED ON 05/09/06 FOR THIS PROJECT.
CONTRACT ADMINISTRATOR R. B. Mack DATE 5/23/06

APPROVED BY: Elizabeth S. Mabry
TITLE: EXECUTIVE DIRECTOR

Name_____

Address_____

**South Carolina
Department
of
Transportation**

COLUMBIA

PROPOSAL

FOR

**ROADWAY IMPROVEMENTS
ROAD DESCRIPTIONS AND MILEAGE DETAILS ARE LISTED ON PAGE 5**

KERSHAW & SUMTER COUNTY

Type: FULL DEPTH PATCHING & ASPHALT SURFACE TREATMENT

Length: 35.51 MILES

S. C. File Number: 28.220701 & 43.220701

Project Number: MTN-CS07

Project Identification Number: 35558 & 35562

Letting Date: May 9, 2006

NOTICE...NOTICE...NOTICE...NOTICE...NOTICE...NOTICE...NOTICE

**ONLY ELECTRONIC BIDS FROM PREQUALIFIED PRIME CONTRACTORS
SUBMITTED THROUGH BID EXPRESS (www.bidx.com) WILL BE ACCEPTED FOR
THIS CONTRACT.**

ROAD DESCRIPTIONS AND MILEAGE DETAILS

<u>Road/Route</u>	<u>From</u>	<u>To</u>	<u>Length</u>
	<u>KERSHAW</u>		
S-53	RICHLAND CO LINE	RICHLAND CO LINE	2.50
S-195	S-15	COUNTY DIRT ROAD	2.69
S-407	US 1	S-102	2.27
S-489	US 1	S-549	3.92
S-993	US 601	S-47	5.20
	<u>SUMTER</u>		
S-62	S-150	S-61	5.62
S-80	CLARENDON CO LINE	SC 58	0.51
S-151	SC 403	S-150	1.73
S-597	S-61	S-48	3.32
S-798	S-59	ESM	0.90
S-947	S-81	US 521	1.80
S-1156	SC 53	S-62	1.18
S-1166	S-412	S-1350	1.22
S-1378	SC 403	FLORENCE CO LINE	2.65

SOUTH CAROLINA DEPARTMENT OF TRANSPORTATION

DATE : 05/11/06

PAGE : 1

VENDOR RANKING

*(28.290702) KERSHAW & SUMTER COUNTIES, SC FILE NOS. 28.290702 & 43.290702, STATE PROJECT NO. MTN-DP07, PCN 035605M, 035609M.
PROJECT CONSISTS OF ROAD WORK INCLUDING 2007 FULL DEPTH PATCHING IN KERSHAW AND SUMTER COUNTIES

TOTAL LENGTH OF PROJECT: 78.7800 MILES. COMPLETION DATE: 07/31/2007. DBE GOAL: 0.00%.

RANK	VENDOR NO./NAME	LOCATION	TOTAL BID	% OVER LOW BID
1	1PA005	PALMETTO PAVING CORPORATION	\$ 620,574.28	00.0000%
2	1AP002	APAC-ATLANTIC, INCORPORATED	\$ 677,911.51	09.2394%

THIS IS TO CERTIFY THAT THIS IS A TRUE AND CORRECT COPY OF ALL
THE BIDS RECEIVED ON 05/09/06 FOR THIS PROJECT.
CONTRACT ADMINISTRATOR RS Mack DATE 5/23/06

APPROVED BY: Elizabeth S. Mabry
TITLE: EXECUTIVE DIRECTOR

Name_____

Address_____

**South Carolina
Department
of
Transportation**

COLUMBIA

PROPOSAL

FOR

**ROADWAY IMPROVEMENTS
ROAD DESCRIPTIONS AND MILEAGE DETAILS ARE LISTED ON PAGE 5**

KERSHAW & SUMTER COUNTY

Type: FULL DEPTH PATCHING & HOT MIX ASPHALT

Length: 78.78 MILES

S. C. File Number: 28.290702 & 43.290702

Project Number: MTN-DP07

Project Identification Number: 35605 & 35609

Letting Date: May 9, 2006

NOTICE...NOTICE...NOTICE...NOTICE...NOTICE...NOTICE...NOTICE

**ONLY ELECTRONIC BIDS FROM PREQUALIFIED PRIME CONTRACTORS
SUBMITTED THROUGH BID EXPRESS (www.bidx.com) WILL BE ACCEPTED FOR
THIS CONTRACT.**

ROAD DESCRIPTIONS AND MILEAGE DETAILS

<u>Road/Route</u>	<u>From</u>	<u>To</u>	<u>Length</u>
	<u>KERSHAW</u>		
S-31	SC 903	COUNTY LINE	2.0
S-87	S-42	SC 341	5.97
S-89	US 1	S-309	3.61
S-101	S-349	S-21	1.39
S-125	SC 341	S-87	0.24
S-292	S-455	SC 346	0.26
S-328	S-309	S-42	1.59
S-386	RICHLAND CO LINE	S-53	0.55
S-505	S-89	S-89	1.50
S-618	S-102	S-407	0.47
S-843	S-37	END OF PAVEMENT	1.24
	<u>SUMTER</u>		
S-14	SC 341	SC 341	1.25
S-37	S-949	S-515	1.50
S-40	US 76/378	SC 441	2.11
S-40	S-33	S-458	1.14
S-44	LEE CO. LINE	S-290	3.88
S-50	S-255	S-58	2.04
S-105	US 401	S-92	3.80
S-106	S-105	LEE CO LINE	2.82
S-255	S-58	S-877	0.66
S-263	S-266	S-460	1.41
S-271	S-53	DEAD END	1.72
S-333	US 76 BUS	S-307	0.21
S-341	S-50	S-58	3.71
S-412	S-48	SC 341	4.09
S-417	S-35	S-58	2.37
S-452	S-375	S-82	0.13
S-463	S-723	S-260	2.03
S-466	S-82	US 15	1.18
S-467	US 76/378	S-692	0.59
S-487	US 15	END ADDITION	1.87
S-516	US 15	S-131	1.41
S-517	S-25	S-945	3.89
S-529	S-900	S-46	0.60
S-531	S-251	SC 120	2.68
S-645	US 15	S-487	2.49
S-698	US 521	S-82	0.93
S-723	SC 763	S-82	0.74
S-803	S-537	SC 441	2.45
S-877	S-341	S-255	0.99
S-947	S-81	US 521	1.80
S-1017	S-94	S-919	1.13
S-1047	S-58	DEAD END	0.30
S-1049	S-76	US 521	0.92
S-1186	S-77	DEAD END	0.72
S-1462	S-370	DEAD END	0.40

SOUTH CAROLINA DEPARTMENT OF TRANSPORTATION

DATE : 05/11/06

PAGE : 1

VENDOR RANKING

*(30.290703) LAURENS COUNTY, SC FILE NO. 30.290703, STATE PROJECT NO. MTN-DP07, PCN 035526M. PROJECT CONSISTS OF ROAD WORK INCLUDING 2007 FULL DEPTH PATCHING IN LAURENS COUNTY.

TOTAL LENGTH OF PROJECT: 8.7000 MILES. COMPLETION DATE: 11/30/2006. DBE GOAL: 0.00%.

RANK	VENDOR NO./NAME	LOCATION	TOTAL BID	% OVER LOW BID
1	1SL002	SLOAN CONSTRUCTION CO., INC.	\$ 222,222.22	00.0000%
2	1FR001	F & R ASPHALT, INC.	\$ 286,650.00	28.9925%

THIS IS TO CERTIFY THAT THIS IS A TRUE AND CORRECT COPY OF ALL
THE BIDS RECEIVED ON 05/08/06 FOR THIS PROJECT.
CONTRACT ADMINSTRATOR Elizabeth S. Mabry DATE 5/23/06

APPROVED BY: Elizabeth S. Mabry
TITLE: EXECUTIVE DIRECTOR

Name _____

Address _____

**South Carolina
Department
of
Transportation**

COLUMBIA

PROPOSAL

FOR

**ROADWAY IMPROVEMENTS
ROAD DESCRIPTIONS AND MILEAGE DETAILS ARE LISTED ON PAGE 5**

LAURENS COUNTY

Type: FULL DEPTH PATCHING & PAVEMENT MARKINGS

Length: 8.70 MILES

S. C. File Number: 30.290703

Project Number: MTN-DP07

Project Identification Number: 35526

Letting Date: May 9, 2006

NOTICE...NOTICE...NOTICE...NOTICE...NOTICE...NOTICE...NOTICE

**ONLY ELECTRONIC BIDS FROM PREQUALIFIED PRIME CONTRACTORS
SUBMITTED THROUGH BID EXPRESS (www.bidx.com) WILL BE ACCEPTED FOR
THIS CONTRACT.**

ROAD DESCRIPTIONS AND MILEAGE DETAILS

<u>Road/Route</u>	<u>From</u>	<u>To</u>	<u>Length</u>
I-385	I-385	<u>LAURENS</u>	8.70

SOUTH CAROLINA DEPARTMENT OF TRANSPORTATION

DATE : 05/11/06

PAGE : 1

VENDOR RANKING

*(31.220701) LEE COUNTY, SC FILE NO. 31.220701, STATE PROJECT NO. MTN-CS07, PCN 035559M. PROJECT CONSISTS OF ROAD WORK INCLUDING 2007 SURFACE SEAL IN LEE COUNTY

TOTAL LENGTH OF PROJECT: 13.4400 MILES. COMPLETION DATE: 11/30/2006. DBE GOAL: 0.00%.

RANK	VENDOR NO./NAME	LOCATION	TOTAL BID	% OVER LOW BID
1	1JS001	J.S. MYERS CO., INC.	\$ 138,372.61	00.0000%
2	1CA005	CARNES SOUTH CAROLINA, INC.	\$ 154,524.47	11.6727%
3	1EV006	EVERETT DYKES GRASSING CO., INC.	\$ 159,649.40	15.3764%

THIS IS TO CERTIFY THAT THIS IS A TRUE AND CORRECT COPY OF ALL
THE BIDS RECEIVED ON 05/09/06 FOR THIS PROJECT.
CONTRACT ADMINISTRATOR *[Signature]* DATE 5/23/06

APPROVED BY: Elizabeth S. Mabry
TITLE: EXECUTIVE DIRECTOR

Name_____

Address_____

**South Carolina
Department
of
Transportation**

COLUMBIA

PROPOSAL

FOR

**ROADWAY IMPROVEMENTS
ROAD DESCRIPTIONS AND MILEAGE DETAILS ARE LISTED ON PAGE 5**

LEE COUNTY

Type: ASPHALT SURFACE TREATMENT & PAVEMENT MARKINGS

Length: 13.44 MILES

S. C. File Number: 31.220701

Project Number: MTN-CS07

Project Identification Number: 35559

Letting Date: May 9, 2006

NOTICE...NOTICE...NOTICE...NOTICE...NOTICE...NOTICE...NOTICE

**ONLY ELECTRONIC BIDS FROM PREQUALIFIED PRIME CONTRACTORS
SUBMITTED THROUGH BID EXPRESS (www.bidx.com) WILL BE ACCEPTED FOR
THIS CONTRACT.**

ROAD DESCRIPTIONS AND MILEAGE DETAILS

<u>Road/Route</u>	<u>From</u>	<u>To</u>	<u>Length</u>
	<u>LEE</u>		
S-32	KERSHAW CO LINE	SC 34	3.67
S-184	S-71	S-25	1.99
S-264	KERSHAW CO	S-32	1.03
S-284	PAVEMENT END	S-72	1.64
S-285	S-72	S-37	1.29
S-431	SC 34	S-29	1.78
S-468	SC 34	SC 34	0.95
S-480	S-29	PAVEMENT ENDS	0.78
S-486	S-162	DEAD END	0.31

SOUTH CAROLINA DEPARTMENT OF TRANSPORTATION

DATE : 05/11/06

PAGE : 1

VENDOR RANKING

*(43.100711) SUMTER COUNTY, SC FILE NO. 43.100711, STATE PROJECT NO. MTN-MR07, PCN 034973M. PROJECT CONSISTS OF ROAD WORK INCLUDING 2007 SECONDARY RESURFACING IN SUMTER COUNTY

TOTAL LENGTH OF PROJECT: 5.2000 MILES. COMPLETION DATE: 11/30/2006. DBE GOAL: 0.00%.

RANK	VENDOR NO./NAME	LOCATION	TOTAL BID	% OVER LOW BID
1	1PA005	PALMETTO PAVING CORPORATION	\$ 771,423.26	00.0000%
2	1AP002	APAC-ATLANTIC, INCORPORATED	\$ 897,235.09	16.3091%
3	1PL005	PLOWDEN CONSTRUCTION CO., INC.	\$ 1,631,191.42	11.4522%

THIS IS TO CERTIFY THAT THIS IS A TRUE AND CORRECT COPY OF ALL
THE BIDS RECEIVED ON 05/09/06 FOR THIS PROJECT.
CONTRACT ADMINISTRATOR RS Mack DATE 5/23/06

APPROVED BY: Elizabeth S. Mabry
TITLE: EXECUTIVE DIRECTOR

Name _____

Address _____

**South Carolina
Department
of
Transportation**

COLUMBIA

PROPOSAL

FOR

**ROADWAY IMPROVEMENTS
ROAD DESCRIPTIONS AND MILEAGE DETAILS ARE LISTED ON PAGE 5**

SUMTER COUNTY

Type: HOT MIX ASPHALT, EXCAVATION, FULL DEPTH PATCHING

Length: 5.20 MILES

S. C. File Number: 43.100711

Project Number: MTN-MR07

Project Identification Number: 34973

Letting Date: May 9, 2006

NOTICE...NOTICE...NOTICE...NOTICE...NOTICE...NOTICE...NOTICE

**ONLY ELECTRONIC BIDS FROM PREQUALIFIED PRIME CONTRACTORS
SUBMITTED THROUGH BID EXPRESS (www.bidx.com) WILL BE ACCEPTED FOR
THIS CONTRACT.**

ROAD DESCRIPTIONS AND MILEAGE DETAILS

<u>Road/Route</u>	<u>From</u>	<u>To</u>	<u>Length</u>
	<u>SUMTER</u>		
S-458	S-77	S-528	2.23
S-503	S-452	S-504	0.14
S-543	CLARENDON CO LINE	S-535	1.67
S-667	S-395	S-394	0.17
S-1046	S-58	S-58	0.82
S-1432	BEGIN ADDITION	US 15 CON	0.17

VENDOR RANKING

*(44.117B) UNION COUNTY, SC FILE NO. 44.117B, FAP NO. BRT-BR44(003), PCN 029629B, 029629R. PROJECT CONSISTS OF BRIDGE & APPROACH WORK INCLUDING BRIDGE REPLACEMENT AND APPROACH WORK ON ROUTE SC 215, INCLUDES CONSTRUCTION OF A 153.25' BRIDGE WITH STRUCTURAL AND STEEL BEAM SPANS OVER CSX RAILROAD. TOTAL LENGTH OF PROJECT: 0.5520 MILES. COMPLETION DATE: SEE SPECIAL PROVISIONS. DBE GOAL: 5.00%.

A+B+C BIDDING

CONTRACTOR	A-PORTION	B-PORTION COST/DAY	B-PORTION # OF DAYS BID	B-PORTION	C-PORTION COST/DAY	C-PORTION # OF DAYS BID	C-PORTION	OVERALL BID TOTAL	% OVER LOW BID
MYLES CONSTRUCTION CO., INC.	\$1,664,037.01	\$800.00	235	\$188,000.00	\$1,600.00	220	\$352,000.00	\$2,204,037.01	0.00%
SLOAN CONSTRUCTION CO., INC.	\$1,992,500.00	\$800.00	150	\$120,000.00	\$1,600.00	120	\$192,000.00	\$2,304,500.00	2.35%
REA CONTRACTING, LLC	\$1,843,628.91	\$800.00	260	\$208,000.00	\$1,600.00	200	\$320,000.00	\$2,371,628.91	6.57%
DANE CONSTRUCTION, INC.	\$1,925,420.75	\$800.00	250	\$200,000.00	\$1,600.00	225	\$360,000.00	\$2,485,420.75	19.48%
UNITED CONTRACTORS, INC.	\$2,054,272.95	\$800.00	215	\$172,000.00	\$1,600.00	180	\$288,000.00	\$2,514,272.95	19.48%
LEE CONSTR. CO. OF THE CAR.	\$1,918,339.45	\$800.00	290	\$232,000.00	\$1,600.00	255	\$408,000.00	\$2,558,339.45	19.48%
BLYTHE CONSTRUCTION CO., INC.	\$2,053,007.00	\$800.00	265	\$212,000.00	\$1,600.00	235	\$376,000.00	\$2,641,007.00	19.48%
CROWDER CONSTRUCTION CO.	\$2,381,334.19	\$800.00	210	\$168,000.00	\$1,600.00	150	\$240,000.00	\$2,789,334.19	19.48%
CAPE ROMAIN CONTRACTORS	\$2,223,722.00	\$800.00	295	\$236,000.00	\$1,600.00	235	\$376,000.00	\$2,835,722.00	19.48%
A. M. TUCK, INC.	\$2,408,094.10	\$800.00	295	\$236,000.00	\$1,600.00	235	\$376,000.00	\$3,020,094.10	19.48%

Note:

A-portion of the bid is the line item quantities multiplied by the unit prices (normal bid items in the contract)

B-portion of the bid is the unit price assign for the days multiplied by the number days the contractor intends to complete all work

C-portion of the bid is the unit price assign for the days multiplied by the number days the contractors intends to complete bridge work

The overall bid total is the sum of A+B+C which is used to establish the low bidder

The contractor will only be paid the A-portion as bid for work completed

The B-portion is used to establish the contract time or completion date

The C-portion is used to establish the bridge closure time

THIS IS TO CERTIFY THAT THIS IS A TRUE AND CORRECT COPY OF ALL
THE BIDS RECEIVED ON 05/09/06 FOR THIS PROJECT.
CONTRACT ADMINSTRATOR _____ DATE _____

APPROVED BY: Elizabeth S. Mabry
TITLE: EXECUTIVE DIRECTOR

Name _____

Address _____

South Carolina Department of Transportation

COLUMBIA

PROPOSAL

FOR

REPLACE BRIDGE OVER CSXT RAILROAD ON SC-215 IN THE TOWN OF CARLISLE

UNION COUNTY

Type: GRADING, DRAINAGE, PAVING, GUARDRAIL, CONCRETE AND
STRUCTURAL STEEL BEAM BRIDGE

Length: Road: 0.552 Miles
Bridge: 153.25 Feet

S. C. File Number: 44.117B

Project Number: BRT-BR44(003)

Project Identification Number: 29629

Letting Date: May 9, 2006

NOTICE...NOTICE...NOTICE...NOTICE...NOTICE...NOTICE...NOTICE

**ONLY ELECTRONIC BIDS FROM PREQUALIFIED PRIME CONTRACTORS
SUBMITTED THROUGH BID EXPRESS (www.bidx.com) WILL BE ACCEPTED FOR
THIS CONTRACT.**

SOUTH CAROLINA DEPARTMENT OF TRANSPORTATION

DATE : 05/11/06

PAGE : 1

VENDOR RANKING

*(46.220701) YORK COUNTY, SC FILE NOS. 46.220701 & 46.290702, STATE PROJECT NOS. MTN-CS07, MTN-DP07, PCN 035581M, 035629M. PROJECT CONSISTS OF ROAD WORK INCLUDING 2007 SURFACE SEAL & FULL DEPTH PATCHING IN YORK COUNTY

TOTAL LENGTH OF PROJECT: 24.3800 MILES. COMPLETION DATE: 07/31/2007. DBE GOAL: 0.00%.

RANK	VENDOR NO./NAME	LOCATION	TOTAL BID	% OVER LOW BID
1	1SL002	SLOAN CONSTRUCTION CO., INC.	\$ 765,737.50	00.0000%
2	1BO002	BOGGS PAVING, INC.	\$ 790,246.96	03.2008%
3	1LC001	LCI - LINEBERGER CONSTRUCTION, INC.	\$ 849,643.89	10.9576%
4	1RE010	REA CONTRACTING, LLC	\$ 935,786.90	22.2073%
5	1AP002	APAC-ATLANTIC, INCORPORATED	\$ 1,777,480.19	32.1266%

THIS IS TO CERTIFY THAT THIS IS A TRUE AND CORRECT COPY OF ALL
THE BIDS RECEIVED ON 05/09/06 FOR THIS PROJECT.
CONTRACT ADMINISTRATOR REMAK DATE 5/23/06

APPROVED BY: Elizabeth S. Mabry
TITLE: EXECUTIVE DIRECTOR

Name_____

Address_____

**South Carolina
Department
of
Transportation**

COLUMBIA

PROPOSAL

FOR

**ROADWAY IMPROVEMENTS
ROAD DESCRIPTIONS AND MILEAGE DETAILS ARE LISTED ON PAGE 5**

YORK COUNTY

Type: FULL DEPTH PATCHING, HOT MIX ASPHALT, & ASPHALT SURFACE TREATMENT

Length: 24.38 MILES

S. C. File Number: 46.220701 & 46.290702

Project Number: MTN-CS07 & MTN-DP07

Project Identification Number: 35581 & 35629

Letting Date: May 9, 2006

NOTICE...NOTICE...NOTICE...NOTICE...NOTICE...NOTICE...NOTICE

**ONLY ELECTRONIC BIDS FROM PREQUALIFIED PRIME CONTRACTORS
SUBMITTED THROUGH BID EXPRESS (www.bidx.com) WILL BE ACCEPTED FOR
THIS CONTRACT.**

ROAD DESCRIPTIONS AND MILEAGE DETAILS

<u>Road/Route</u>	<u>From</u>	<u>To</u>	<u>Length</u>
S-40	S-76	SC ROUTE 5	8.06
S-41	0.50 MILE SE OF SC 49	S-35	2.29
S-1000	SC 211	S-72	1.73
S-40	S-76	SC 5	8.06
S-177	SC 274	NC STATE LINE	1.92
S-710	0.89 MILE SE OF S-245	S-50	0.59
S-1000	SC 211	S-72	1.73

SOUTH CAROLINA DEPARTMENT OF TRANSPORTATION

DATE : 05/11/06

PAGE : 1

VENDOR RANKING

*(12.170710) CHESTER COUNTY, SC FILE NO. 12.170710, STATE PROJECT NO. MTN-MC07, PCN 034889R, 035552R. PROJECT CONSISTS OF ROAD WORK INCLUDING RESURFACING VARIOUS ROADS IN CHESTER COUNTY.

TOTAL LENGTH OF PROJECT: 1.7600 MILES. COMPLETION DATE: 11/30/2006. DBE GOAL: 0.00%.

RANK	VENDOR NO./NAME	LOCATION	TOTAL BID	% OVER LOW BID
1	1LC001	LCI - LINEBERGER CONSTRUCTION, INC.	\$ 411,287.67	00.0000%
2	1BO002	BOGGS PAVING, INC.	\$ 419,186.24	01.9204%
3	1RE010	REA CONTRACTING, LLC	\$ 482,337.77	17.2750%
4	1SA015	SATTERFIELD CONST. CO., INC.	\$ 599,777.84	45.8293%

THIS IS TO CERTIFY THAT THIS IS A TRUE AND CORRECT COPY OF ALL
THE BIDS RECEIVED ON 05/09/06 FOR THIS PROJECT.
CONTRACT ADMINISTRATOR RB Mack DATE 5/23/06

APPROVED BY: Elizabeth S. Mabry
TITLE: EXECUTIVE DIRECTOR

Name _____

Address _____

**South Carolina
Department
of
Transportation**

COLUMBIA

PROPOSAL

FOR

**ROADWAY IMPROVEMENTS
ROAD DESCRIPTIONS AND MILEAGE DETAILS ARE LISTED ON PAGE 5**

CHESTER COUNTY

Type: EXCAVATION, HOT MIX ASPHALT, FULL DEPTH PATCHING, & PAVEMENT MARKINGS

Length: 1.76 MILES

S. C. File Number: 12.170710

Project Number: MTN-MC07

Project Identification Number: 34889 & 35552

Letting Date: May 9, 2006

NOTICE...NOTICE...NOTICE...NOTICE...NOTICE...NOTICE...NOTICE

**ONLY ELECTRONIC BIDS FROM PREQUALIFIED PRIME CONTRACTORS
SUBMITTED THROUGH BID EXPRESS (www.bidx.com) WILL BE ACCEPTED FOR
THIS CONTRACT.**

ROAD DESCRIPTIONS AND MILEAGE DETAILS

<u>Road/Route</u>	<u>From</u>	<u>To</u>	<u>Length</u>
	<u>CHESTER</u>		
S-111	S-275	S-123	0.30
S-617	S-165	S-259	0.52
CHESTER VILLIAGE DR.	S-329	SC 72 BYPASS	0.94

**THE RECOMMENDATION
FOR
THE FOLLOWING CONTRACTS
FROM
THE HIGHWAY LETTING OF MAY 9, 2006
IS
REJECTION OF ALL BIDS**

SOUTH CAROLINA DEPARTMENT OF TRANSPORTATION

DATE : 05/11/06

PAGE : 1

VENDOR RANKING

*(02.220701) AIKEN, LEXINGTON & RICHLAND COUNTIES, SC FILE NOS. 02.220701, 32.220701, & 40.220701, STATE PROJECT NO. MTN-CS07, PCN 035557M, 035560M, 035561M. PROJECT CONSISTS OF ROAD WORK INCLUDING 2007 SURFACE SEAL IN AIKEN, LEXINGTON, AND RICHLAND COUNTIES

TOTAL LENGTH OF PROJECT: 70.8400 MILES. COMPLETION DATE: 11/30/2006. DBE GOAL: 0.00%.

RANK	VENDOR NO./NAME	LOCATION	TOTAL BID	% OVER LOW BID
1	1JS001	J.S. MYERS CO., INC.	\$ 1,717,209.16	00.0000%
2	1CA005	CARNES SOUTH CAROLINA, INC.	\$ 1,931,001.79	12.4500%

THIS IS TO CERTIFY THAT THIS IS A TRUE AND CORRECT COPY OF ALL
THE BIDS RECEIVED ON 05/09/06 FOR THIS PROJECT.
CONTRACT ADMINSTRATOR *R. Mack* DATE 5/23/06

APPROVED BY: Elizabeth S. Mabry
TITLE: EXECUTIVE DIRECTOR

Name _____

Address _____

South Carolina Department of Transportation

COLUMBIA

PROPOSAL

FOR

**ROADWAY IMPROVEMENTS
ROAD DESCRIPTIONS AND MILEAGE DETAILS ARE LISTED ON PAGE 5**

AIKEN & LEXINGTON & RICHLAND COUNTY

Type: ASPHALT SURFACE TREATMENT, HOT MIX ASPHALT, & FULL DEPTH PATCHING

Length: 70.84 MILES

S. C. File Number: 02.220701 & 32.220701 & 40.220701

Project Number: MTN-CS07

Project Identification Number: 35557 & 35560 & 35561

Letting Date: May 9, 2006

NOTICE...NOTICE...NOTICE...NOTICE...NOTICE...NOTICE...NOTICE

**ONLY ELECTRONIC BIDS FROM PREQUALIFIED PRIME CONTRACTORS
SUBMITTED THROUGH BID EXPRESS (www.bidx.com) WILL BE ACCEPTED FOR
THIS CONTRACT.**

ROAD DESCRIPTIONS AND MILEAGE DETAILS

<u>Road/Route</u>	<u>From</u>	<u>To</u>	<u>Length</u>
	<u>AIKEN</u>		
S-106	S-25	S-208	0.45
S-131	EDGEFIELD CO LINE	SC 392	0.76
S-151	US 1	END PAVEMENT	4.99
S-151	START PAVEMENT	END PAVEMENT	1.10
S-208	EDGEFIELD CO LINE	SC 191	6.21
S-264	S-21	S-49	4.68
S-720	S-208	EDGEFIELD CO LINE	0.52
S-1224	S-209	END PAVEMENT	3.32
S-1469	COUNTY RD	US 1	1.14
S-1470	US 1	SALUDA CO LINE	0.30
S-1665	S-49	DEAD END	1.77
S-1725	US 1	S-25	3.80
S-1870	S-26	S-1071	0.88
S-1881	S-26	DEAD END	0.80
S-2178	DEAD END	S-49	1.40
S-2188	S-49	DEAD END	0.81
	<u>LEXINGTON</u>		
S-19	0.38 MILES N OF AIKEN CO	AIKEN CO	0.38
S-75	SC 113	AIKEN CO LINE	2.47
S-242	US 178	.76 MILE S OF US 178	0.76
S-417	BEGIN PAVEMENT	S-34	0.10
S-475	DEAD END	S-278	0.16
S-674	S-278	S-625	3.42
S-945	S-49	NEWBERRY CO LINE	0.72
S-1135	S-949	END OF PAVEMENT	0.36
S-1140	S-1310	US 76	1.39
S-1263	S-34	END OF PAVEMENT	1.57
S-1550	S-1852	.36 MILE E OF S-1852	0.36
S-1696	S-278	END OF PAVEMENT	1.09
S-1815	US 178	END OF PAVEMENT	0.30
S-1817	BEGIN PAVEMENT	S-160	0.52
S-1818	BEGIN PAVEMENT	S-1205	1.12
S-1852	SC 113	US 178	2.12
S-1872	END OF MAINT	S-624	1.15
S-1877	S-48	END OF PAVEMENT	0.54
	<u>RICHLAND</u>		
S-497	US 176	S-58	0.46
S-592	S-698	S-39	2.99
S-936	S-220	US 21	2.57
S-962	SC 764	S-1054	0.87
S-962	S-962	US 378	1.64
S-967	S-406	S-59	0.96
S-1054	S-1182	S-962	1.45
S-1282	US 321	S-1352	2.62
S-1316	S-59	S-1682	2.02
S-1388	US 321	S-1388	0.09
S-1791	S-59	S-1388	0.57
S-1903	US 21	S-1367	1.44
S-2089	US 76	S-37	0.59
S-2772	US 321	S-2435	1.11

SOUTH CAROLINA DEPARTMENT OF TRANSPORTATION

DATE : 05/11/06

PAGE : 1

VENDOR RANKING

*(07.220701) BEAUFORT & JASPER COUNTIES, SC FILE NOS. 07.220701, 07.290702, & 27.290702, STATE PROJECT NOS. MTN-CS07, MTN-DP07, PCN 035590M, 035638M, 035643M. PROJECT CONSISTS OF ROAD WORK INCLUDING 2007 SURFACE SEAL & FULL DEPTH PATCHING IN BEAUFORT AND JASPER COUNTIES

TOTAL LENGTH OF PROJECT: 22.9300 MILES. COMPLETION DATE: 11/30/2006. DBE GOAL: 0.00%.

RANK	VENDOR NO./NAME	LOCATION	TOTAL BID	% OVER LOW BID
1	1JS001 J.S. MYERS CO., INC.	YADKINVILLE, NC	\$ 840,760.36	00.0000%
2	1AP003 APAC-SOUTHEAST, INC.	GREENVILLE, SC	\$ 870,319.65	03.5158%

THIS IS TO CERTIFY THAT THIS IS A TRUE AND CORRECT COPY OF ALL
THE BIDS RECEIVED ON 05/09/06 FOR THIS PROJECT.
CONTRACT ADMINISTRATOR R. Mack DATE 5/23/06

APPROVED BY: Elizabeth S. Mabry
TITLE: EXECUTIVE DIRECTOR

Name_____

Address_____

**South Carolina
Department
of
Transportation**

COLUMBIA

PROPOSAL

FOR

**ROADWAY IMPROVEMENTS
ROAD DESCRIPTIONS AND MILEAGE DETAILS ARE LISTED ON PAGE 5**

BEAUFORT & JASPER COUNTY

Type: HOT MIX ASPHALT, ASPHALT SURFACE TREATMENT, & FULL DEPTH PATCHING

Length: 22.93 MILES

S. C. File Number: 07.220701 & 07.290702 & 27.290702

Project Number: MTN-CS07 & MTNDP07

Project Identification Number: 35590 & 35638 & 35643

Letting Date: May 9, 2006

NOTICE...NOTICE...NOTICE...NOTICE...NOTICE...NOTICE...NOTICE

**ONLY ELECTRONIC BIDS FROM PREQUALIFIED PRIME CONTRACTORS
SUBMITTED THROUGH BID EXPRESS (www.bidx.com) WILL BE ACCEPTED FOR
THIS CONTRACT.**

ROAD DESCRIPTIONS AND MILEAGE DETAILS

<u>Road/Route</u>	<u>From</u>	<u>To</u>	<u>Length</u>
	<u>BEAUFORT-07.220701</u>		
S-38	S-43	END	1.08
S-196	KEANS NECK ROAD	KEANS NECK ROAD	1.13
S-237	KEANS NECK ROAD	END	1.51
S-238	S-43	US 21	2.53
S-480	KEANS NECK ROAD	MORGAN ROAD	0.60
	<u>BEAUFORT-07.290702</u>		
S-38	S-43	END	1.08
S-196	KEANS NECK ROAD	KEANS NECK ROAD	1.13
S-238	S-43	US 21	2.53
S-301	KEANS NECK ROAD	TRASK PARKWAY	2.03
S-647	S-594	SC116	0.84
S-769	S-43	S-38	0.82
	<u>JASPER-27.290702</u>		
S-108	US 278	S-87	5.53
S-156	US 321	S-354	0.48
S-186	S-98	S-98	0.49
S-285	S-284	TERMINI	0.15
S-424	0.20 MILE N OF INTERSECT	0.45 MILE N OF S-172	1.00

SOUTH CAROLINA DEPARTMENT OF TRANSPORTATION

DATE : 05/11/06

PAGE : 1

VENDOR RANKING

*(21.110CR1) FLORENCE COUNTY, SC FILE NO. 21.110CR1, STATE PROJECT NO. C-110C, PCN 030194RR1. PROJECT CONSISTS OF ROAD WORK INCLUDING DRAINAGE IMPROVEMENTS ON S-21-29 LOCATED IN FLORENCE COUNTY.

TOTAL LENGTH OF PROJECT: 0.5670 MILES. COMPLETION DATE: 11/30/2006. DBE GOAL: 0.00%.

RANK	VENDOR NO./NAME	LOCATION	TOTAL BID	% OVER LOW BID
1	1LL003	L & L CONTRACTORS, INC.	\$ 638,573.18	00.0000%
2	1CH005	CHEROKEE, INC	\$ 679,423.00	06.3970%
3	1DI006	DIXON CONSTRUCTION COMPANY, INC.	\$ 698,893.00	09.4460%
4	1MC004	MCCLAM & ASSOCIATES, INC.	\$ 702,957.00	10.0824%
5	1RH001	R.H. MOORE COMPANY, INC.	\$ 726,792.20	13.8150%
6	1PA005	PALMETTO PAVING CORPORATION	\$ 743,694.00	16.4618%
7	1PL005	PLOWDEN CONSTRUCTION CO., INC.	\$ 804,469.00	25.9791%

THIS IS TO CERTIFY THAT THIS IS A TRUE AND CORRECT COPY OF ALL
THE BIDS RECEIVED ON 05/09/06 FOR THIS PROJECT.
CONTRACT ADMINISTRATOR Elizabeth S. Mabry DATE 5/23/06

APPROVED BY: Elizabeth S. Mabry
TITLE: EXECUTIVE DIRECTOR

Name _____

Address _____

South Carolina Department of Transportation

COLUMBIA

PROPOSAL

FOR

DRAINAGE IMPROVEMENTS

FLORENCE COUNTY

Type: DRAINAGE

Length: 0.567 MILES

S. C. File Number: 21.110C

Project Number: C-110C

Project Identification Number: 30194

Letting Date: May 9, 2006

NOTICE...NOTICE...NOTICE...NOTICE...NOTICE...NOTICE...NOTICE

**ONLY ELECTRONIC BIDS FROM PREQUALIFIED PRIME CONTRACTORS
SUBMITTED THROUGH BID EXPRESS (www.bidx.com) WILL BE ACCEPTED FOR
THIS CONTRACT.**

SOUTH CAROLINA DEPARTMENT OF TRANSPORTATION

DATE : 05/11/06

PAGE : 1

VENDOR RANKING

*(40.170710) RICHLAND COUNTY, SC FILE NO. 40.170710, STATE PROJECT NO. MTN-MC07, PCN 034866R. PROJECT CONSISTS OF ROAD WORK INCLUDING RESURFACING VARIOUS ROADS IN RICHLAND COUNTY.

TOTAL LENGTH OF PROJECT: 5.2800 MILES. COMPLETION DATE: 11/30/2006. DBE GOAL: 0.00%.

RANK	VENDOR NO./NAME	LOCATION	TOTAL BID	% OVER LOW BID
1	1CR001	C. R. JACKSON, INC.	\$ 932,890.06	00.0000%
2	1RE010	REA CONTRACTING, LLC	\$ 978,309.85	04.8687%
3	1SL002	SLOAN CONSTRUCTION CO., INC.	\$ 1,014,779.03	08.7780%

THIS IS TO CERTIFY THAT THIS IS A TRUE AND CORRECT COPY OF ALL
THE BIDS RECEIVED ON 05/09/06 FOR THIS PROJECT.
CONTRACT ADMINSTRATOR CE Mack DATE 5/23/06

APPROVED BY: Elizabeth S. Mabry
TITLE: EXECUTIVE DIRECTOR

Name_____

Address_____

**South Carolina
Department
of
Transportation**

COLUMBIA

PROPOSAL

FOR

**ROADWAY IMPROVEMENTS
ROAD DESCRIPTIONS AND MILEAGE DETAILS ARE LISTED ON PAGE 5**

RICHLAND COUNTY

Type: EXCAVATION, HOT MIX ASPHALT, FULL DEPTH PATCHING, & PAVEMENT MARKINGS

Length: 5.28 MILES

S. C. File Number: 40.170710

Project Number: MTN-MC07

Project Identification Number: 34866

Letting Date: May 9, 2006

NOTICE...NOTICE...NOTICE...NOTICE...NOTICE...NOTICE...NOTICE

**ONLY ELECTRONIC BIDS FROM PREQUALIFIED PRIME CONTRACTORS
SUBMITTED THROUGH BID EXPRESS (www.bidx.com) WILL BE ACCEPTED FOR
THIS CONTRACT.**

ROAD DESCRIPTIONS AND MILEAGE DETAILS

<u>Road/Route</u>	<u>From</u>	<u>To</u>	<u>Length</u>
	<u>RICHLAND</u>		
S-181	COUNTY ROAD	S-699	0.20
S-181	S-699	S-13	0.27
S-213	US 176	S-213	0.06
S-213	S-213	S-229	0.19
S-213	S-229	WARREN DR. (COUNTY RD)	0.18
S-213	WARREN DR	US 176	0.08
S-226	S-13	QUARRY ST	0.46
S-227	SC 48	S-318	0.06
S-227	S-318	S-510	0.13
S-227	S-510	END OF PAVEMENT	0.19
S-339	END OF PAVEMENT	S-301	0.06
S-339	S-301	S-33	0.28
S-339	S-33	S-401	0.12
S-339	S-401	S-95	0.29
S-429	S-93	S-115	0.64
S-1762	S-978	S-487	0.30
S-1762	S-487	S-33	0.48
S-1766	S-1765	S-1243	0.52
S-1894	S-127	S-2013	0.23
S-2013	S-1932	S-127	0.41
S-2344	S-2410	S-2344	0.13

LETTING DATE : 05/09/06

SOUTH CAROLINA DEPARTMENT OF TRANSPORTATION

DATE : 05/11/06

PAGE : 1

VENDOR RANKING

*(01.220701) ABBEVILLE, EDGEFIELD, GREENWOOD & MCCORMICK COUNTIES, SC FILE NOS. 01.220701, 19.220701, 24.220701, & 33.220701, STATE PROJECT NO. MTN-CS07, PCN 035563M, 035564M, 035565M, 035567M. PROJECT CONSISTS OF ROAD WORK INCLUDING 2007 SURFACE SEAL IN ABBEVILLE, EDGEFIELD, GREENWOOD, AND MCCORMICK COUNTIES

TOTAL LENGTH OF PROJECT: 103.4400 MILES. COMPLETION DATE: 11/30/2006. DBE GOAL: 0.00%.

RANK	VENDOR NO./NAME	LOCATION	TOTAL BID	% OVER LOW BID
1	1CA005	CARNES SOUTH CAROLINA, INC.	\$ 2,167,194.35	00.0000%
2	1JS001	J.S. MYERS CO., INC.	\$ 2,190,797.73	01.0891%

THIS IS TO CERTIFY THAT THIS IS A TRUE AND CORRECT COPY OF ALL
THE BIDS RECEIVED ON 05/09/06 FOR THIS PROJECT.
CONTRACT ADMINSTRATOR REDACTED DATE 5/23/06

APPROVED BY: Elizabeth S. Mabry
TITLE: EXECUTIVE DIRECTOR

Name_____

Address_____

**South Carolina
Department
of
Transportation

COLUMBIA

PROPOSAL

FOR**

**ROADWAY IMPROVEMENTS
ROAD DESCRIPTIONS AND MILEAGE DETAILS ARE LISTED ON PAGE 5**

ABBEVILLE & EDGEFIELD & GREENWOOD & MCCORMICK COUNTY

Type: FULL DEPTH PATCHING, ASPHALT SURFACE TREATMENT, & PAVEMENT MARKINGS

Length: 103.44 MILES

S. C. File Number: 01.220701 & 19.220701 & 24.220701 & 33.220701

Project Number: MTN-CS07

Project Identification Number: 35563 & 35564 & 35565 & 35567

Letting Date: May 9, 2006

NOTICE...NOTICE...NOTICE...NOTICE...NOTICE...NOTICE...NOTICE

**ONLY ELECTRONIC BIDS FROM PREQUALIFIED PRIME CONTRACTORS
SUBMITTED THROUGH BID EXPRESS (www.bidx.com) WILL BE ACCEPTED FOR
THIS CONTRACT.**

ROAD DESCRIPTIONS AND MILEAGE DETAILS

<u>Road/Route</u>	<u>From</u>	<u>To</u>	<u>Length</u>
<u>ABBEVILLE</u>			
S-83	S-32	SC 72	3.48
S-163	S-32	SC 72	1.90
S-164	S-185	S-380	0.14
S-185	SC 72	S-83	3.03
S-308	S-83	S-121	2.49
S-380	S-164	S-164	0.10
<u>EDGEFIELD</u>			
S-52	S-68	SC 23	4.75
S-61	S-113	S-61	0.05
S-63	HIGHWAY 25 N	1.91 MILES W OF LOG CREEK	2.25
S-113	S-61	US 378	3.00
S-114	.15 MILE E OF US 25	US 25	0.13
S-118	SC 23	S-68	2.95
S-139	SC 23	S-143	2.44
S-181	SC 23	SC 23	1.55
S-266	S-36	S-62	1.79
S-270	SC 23	S-52	0.12
S-295	S-423	S-35	2.62
S-306	S-61	US 25	1.63
S-315	US 25	S-404	1.48
S-324	S-423	US 378	2.25
S-325	S-62	0.88 MILE FROM S-62	0.88
S-329	S-61	S-61	0.05
S-423	SC 67	MCCORMICK CO LINE	5.20
S-460	S-181	0.74 MILE FROM S-181	0.74
S-462	S-35	S-35	0.20
S-478	HIGHWAY 378	MCCORMICK CO LINE	0.75
S-496	S-51	S-51	0.10
<u>GREENWOOD</u>			
S-62	S-71	SC 67	2.03
S-104	US 25	SALUDA CO LINE	4.41
S-133	PHOENIX ROAD	US 25	1.70
S-159	SC 702	1.12 MILES NE OF SC 702	1.12
S-179	SC 702	SC 246	0.82
S-225	SC 248	S-166	2.20
S-234	SC 246	1.52 MILE NE OF SC 246	1.52
S-288	S-27	SC 246	1.02
S-289	0.65 MILE SE OF S-44	S-44	0.65
S-316	S-62	MCCORMICK COUNTY LINE	2.29
S-335	US 25	US 178	1.93
S-336	S-335	S-44	1.77
S-412	US 221	S-271	2.20
S-490	SC 34	S-101	1.47
<u>MCCORMICK</u>			
S-36	ABBEVILLE CO LINE	GREENWOOD CO LINE	6.23
S-37	S-19	S-25	2.82
S-38	S-36	SC 28	2.80
S-38	SC 28	S-81	0.68
S-39	S-37	0.04 MILE N OF SC 81	4.13
S-51	SC 10	1.48 MILE SW OF SC 10	1.48
S-51	1.48 MILE SW OF SC 10	SC 28	2.66
S-60	SC 81	S-273	1.12
S-81	SC 28	S-50	0.52
S-81	S-50	S-38	1.00

<u>Road/Route</u>	<u>From</u>	<u>To</u>	<u>Length</u>
S-103	S-36	1.84 MILES S OF S-36	1.84
S-117	GREENWOOD CO LINE	0.76 MILES FROM GREENWOOD CO	0.76
S-150	SC 28	SC 28	1.58
S-175	S-36	LONG CANE CHURCH	0.07
S-196	S-60	SC 81	2.09
S-230	S-196	0.36 S OF S-196	0.36
S-307	S-36	S-36	0.14
S-328	S-36	GREENWOOD CO LINE	0.55
S-356	SC 81	0.18 E OF SC 81	0.18
S-357	S-196	S-196	0.23
S-370	S-135	0.37 MILES W OF S-135	0.37
S-380	S-117	.031 MILE NW OF S-117	0.31
S-408	S-39	0.32 MILES W OF MORRAH BRIDGE	0.32

SOUTH CAROLINA DEPARTMENT OF TRANSPORTATION

DATE : 05/11/06

PAGE : 1

VENDOR RANKING

*(02.290702) AIKEN & LEXINGTON COUNTIES, SC FILE NOS. 02.290702 & 32.290702, STATE PROJECT NO. MTN-DP07, PCN 035604M, 035607M. PROJECT CONSISTS OF ROAD WORK INCLUDING 2007 FULL DEPTH PATCHING IN AIKEN AND LEXINGTON COUNTIES

TOTAL LENGTH OF PROJECT: 46.3600 MILES. COMPLETION DATE: 07/31/2007. DBE GOAL: 0.00%.

RANK	VENDOR NO./NAME	LOCATION	TOTAL BID	% OVER LOW BID
1	1SA015	SATTERFIELD CONST. CO., INC.	\$ 1,479,834.13	00.0000%
2	1RE010	REA CONTRACTING, LLC	\$ 1,645,135.30	11.1702%
3	1AP003	APAC-SOUTHEAST, INC.	\$ 2,292,397.18	54.9091%

THIS IS TO CERTIFY THAT THIS IS A TRUE AND CORRECT COPY OF ALL
THE BIDS RECEIVED ON 05/09/06 FOR THIS PROJECT.
CONTRACT ADMINISTRATOR R. Mack DATE 5/23/06

APPROVED BY: Elizabeth S. Mabry
TITLE: EXECUTIVE DIRECTOR

Name_____

Address_____

**South Carolina
Department
of
Transportation**

COLUMBIA

PROPOSAL

FOR

**ROADWAY IMPROVEMENTS
ROAD DESCRIPTIONS AND MILEAGE DETAILS ARE LISTED ON PAGE 5**

AIKEN & LEXINGTON COUNTY

Type: FULL DEPTH PATCHING & HOT MIX ASPHALT

Length: 46.36 MILES

S. C. File Number: 02.290702 & 32.290702

Project Number: MTN-DP07

Project Identification Number: 35604 & 35607

Letting Date: May 9, 2006

NOTICE...NOTICE...NOTICE...NOTICE...NOTICE...NOTICE...NOTICE

**ONLY ELECTRONIC BIDS FROM PREQUALIFIED PRIME CONTRACTORS
SUBMITTED THROUGH BID EXPRESS (www.bidx.com) WILL BE ACCEPTED FOR
THIS CONTRACT.**

ROAD DESCRIPTIONS AND MILEAGE DETAILS

<u>Road/Route</u>	<u>From</u>	<u>To</u>	<u>Length</u>
	AIKEN		
S-24	SC 230	S-431	0.70
S-36	US 25	EDGEFIELD CO ROAD	0.16
S-103	S-410	S-47	0.92
S-190	S-189	S-186	0.72
S-196	S-68	S-197	0.24
S-196	MARTINTOWN ROAD	DEAD END	0.46
S-218	SC 4	S-206	3.09
S-224	US 1	S-222	0.17
S-279	SC 421	RAILROAD	0.17
S-293	S-637	S-187	0.56
S-375	S-472	SC 421	0.21
S-474	S-473	S-472	0.25
S-491	S-70	S-490	0.38
S-536	S-281	S-283	0.49
S-564	S-351	S-105	0.09
S-566	S-565	S-352	0.20
S-569	S-567	S-568	0.12
S-570	S-1830	S-567	0.15
S-572	S-345	S-345	0.44
S-623	S-85	S-177	0.54
S-731	S-102	S-47	1.64
S-769	S-386	US 1	0.67
S-788	US 25	S-45	0.68
S-793	S-1027	S-474	0.26
S-912	S-118	S-206	2.70
S-982	S-981	S-981	1.15
S-1047	S-386	S-1300	0.59
S-1048	S-768	S-767	0.26
S-1136	DEAD END	DEAD END	1.13
S-1203	S-148	DEAD END	0.65
S-1299	S-1047	S-1148	0.27
S-1346	SC 4	S-260	1.27
S-1372	SC 126	S-1372	0.46
S-1425	US 1	US 1	1.14
S-1427	S-1425	S-29	0.48
S-1445	US 25	S-45	1.73
S-1513	S-879	S-879	0.15
S-1582	SC 125	COUNTY ROAD	1.06
S-1593	S-1594	S-1591	0.23
S-1594	DEAD END	DEAD END	0.25
S-1599	SC 126	S-457	0.52
S-1602	S-1605	S-1604	0.20
S-1615	S-982	SC 126	0.11
S-1718	S-406	S-956	0.46
S-1771	S-1770	DEAD END	0.27
S-1772	S-1771	S-1774	0.23
S-1774	S-505	S-1772	0.31
S-1800	S-385	S-1525	0.16
S-1874	S-1695	S-70	0.19
S-1899	S-1737	S-840	0.14
S-1913	S-220	S-1039	0.04
S-1993	S-898	S-1935	0.07
S-1950	END OF STATE MAINT	S-1951	0.36

<u>Road/Route</u>	<u>From</u>	<u>To</u>	<u>Length</u>
S-2004	S-385	S-1525	0.13
S-2006	S-983	SC 126	0.13
S-2027	SC 126	S-983	0.12
S-2073	S-1563	DEAD END	0.29
S-2077	SC 421	S-2078	0.15
S-2128	SC 125	DEAD END	0.26
S-2184	US 25	DEAD END	0.30
<u>LEXINGTON</u>			
S-83	S-233	END OF PAVEMENT	2.64
S-158	S-24	S-54	2.95
S-268	S-29	S-29	3.64
S-313	S-927	US 1	0.73
S-506	SC 2	S-457	0.27
S-609	SC 2	S-630	0.83
S-1006	S-299	S-71	0.69
S-1057	S-508	END OF ROAD	0.13
S-1208	S-54	S-158	2.29
S-1660	S-277	S-1208	0.92

SOUTH CAROLINA DEPARTMENT OF TRANSPORTATION

DATE : 05/11/06

PAGE : 1

VENDOR RANKING

*(30.220701) LAURENS, NEWBERRY, & SALUDA COUNTIES, SC FILE NOS. 30.220701, 36.220701, & 41.220701, STATE PROJECT NO. MTN-CS07,
PCN 035566M, 035568M, 035569M. PROJECT CONSISTS OF ROAD WORK INCLUDING 2007 SURFACE SEAL IN LAURENS, NEWBERRY, AND SALUDA COUNTIES

TOTAL LENGTH OF PROJECT: 106.0800 MILES. COMPLETION DATE: 07/31/2007. DBE GOAL: 0.00%.

RANK	VENDOR NO./NAME	LOCATION	TOTAL BID	% OVER LOW BID
1	1CA005	CARNES SOUTH CAROLINA, INC.	\$ 2,705,796.42	00.0000%
2	1JS001	J.S. MYERS CO., INC.	\$ 2,706,925.04	00.0417%

THIS IS TO CERTIFY THAT THIS IS A TRUE AND CORRECT COPY OF ALL
THE BIDS RECEIVED ON 05/09/06 FOR THIS PROJECT.
CONTRACT ADMINSTRATOR CB Mack DATE 5/23/06

APPROVED BY: Elizabeth S. Mabry
TITLE: EXECUTIVE DIRECTOR

Name _____

Address _____

**South Carolina
Department
of
Transportation**

COLUMBIA

PROPOSAL

FOR

**ROADWAY IMPROVEMENTS
ROAD DESCRIPTIONS AND MILEAGE DETAILS ARE LISTED ON PAGE 5**

LAURENS & NEWBERRY & SALUDA COUNTY

Type: ASPHALT SURFACE TREATMENT, HOT MIX ASPHALT, & PAVEMENT MARKINGS

Length: 106.08 MILES

S. C. File Number: 30.220701 & 36.220701 & 41.220701

Project Number: MTN-CS07

Project Identification Number: 35566 & 35568 & 35569

Letting Date: May 9, 2006

NOTICE...NOTICE...NOTICE...NOTICE...NOTICE...NOTICE...NOTICE

**ONLY ELECTRONIC BIDS FROM PREQUALIFIED PRIME CONTRACTORS
SUBMITTED THROUGH BID EXPRESS (www.bidx.com) WILL BE ACCEPTED FOR
THIS CONTRACT.**

ROAD DESCRIPTIONS AND MILEAGE DETAILS

County: Laurens

Mileage	Route	From	To
1.50	S-37	A. B. JACKS ROAD	SOUTH HARPER STREET EXT
3.20	S-41	SOUTH HARPER STREET EXT	LISBON ROAD
2.80	S-42	RAWL ROAD	LISBON ROAD
1.15	S-44	A. B. JACKS ROAD	US 76
7.30	S-49	10 MILES SW OF SC 72	GREENWOOD ROAD
4.40	S-88	LAKESHORE DRIVE	SC 39
1.70	S-91	SKIPPERS LODGE ROAD	COUNTY LINE ROAD
2.15	S-102	MILAM ROAD	S HARPER STREET EXT
1.30	S-147	SC 72	1.30 MILES SE OF SC 72
1.95	S-152	CAMP FELLOWSHIP ROAD	1.95 MILES FORM S-30-147
0.53	S-222	WHITTEN ROAD	53 MILES SW OF S-30-152
0.11	S-224	SC 39	11 MILES NE OF SC 39 (JOINT AT SCHOOL)
0.75	S-273	WATTS BRIDGE ROAD	75 MILES S OF S-30-344
1.50	S-274	FLEMING STREET EXT	US 76
3.37	S-309	LISBON ROAD	S HARPER STREET EXT
1.90	S-380	MOUNTVILLE ROAD	BEAVER DAM CH RD
0.38	S-407	CAMP FELLOWSHIP ROAD	0.38 MILES SW OF S-30-147
0.34	S-408	WHITTEN ROAD	0.34 SW OF S-30-147
0.63	S-446	NEWBERRY CO LINE	0.63 MILES W OF NEWBERRY CO
0.29	S-447	COUNTY LINE ROAD	0.29 MILES WEST OF S-46
0.46	S-448	KEN'S COURT ROAD	0.46 MILES SW OF S-30-448
0.33	S-478	COUNTY LINE ROAD	0.33 MILES W OF S-30-446
0.36	S-586	US 76	0.35 MILES SE OF US 76
0.54	S-631	SC 39	0.54 MILES SW OF SC 39
0.52	S-634	0.06 MILES W OF SC 72	MAIN STREET
0.30	S-679	GINGER CREEK ROAD	0.30 MILES NE OF S-30-380
0.06	S-722	S HARPER STREET EXT	0.06 MILES E OF S-30-42
0.06	S-723	S HARPER STREET EXT	0.06 MI E OF S-30-42
0.15	S-726	CANE CREEK CAMP ROAD	0.15 MILES SW OF S-30-392
0.29	S-734	SC 127	POWERS ROAD
0.19	S-741	US 76	0.19 MILES SW OF US 76
0.84	S-742	WHITEFORD ROAD	POINT LOOKOUT ROAD
0.38	S-785	SC 39	GINGER CREEK ROAD
0.60	S-788	GINGER CREEK ROAD	0.60 MILES NE OF S-380
0.33	S-815	POWERS ROAD	0.33 MILES SE OF S-30-41
0.52	S-818	SC 127	A. B. JACKS ROAD
0.75	S-897	WHITEFORD ROAD	0.75 MILES E OF S-30-292
0.55	S-906	WHITEFORD ROAD	0.55 MILES W OF S-30-292
0.70	S-907	WHITEFORD ROAD	0.70 MILES SW OF S-30-292
0.63	S-908	WHITEFORD ROAD	0.63 MILES SW OF S-30-292
0.32	S-909	CANE CREEK CAMP RD	0.32 MILES SW OF S-30-392

County: Newberry

Mileage	Route	From	To
2.89	S-25	US 76	3.98 MI NW OF US 76
5.06	S-83	SC 395	SC 121
3.31	S-99	US 76	JOLLY STREET RD
0.83	S-99	0.83 MI SOUTH OF SC 219	SC 219
0.50	S-116	BETHEL CHURCH RD	SC 391
2.54	S-164	DR BOWERS RD	SC 773
3.06	S-211	US 76	WHEELAND SCHOOL RD
0.06	S-236	US 76	OLD JOLLYSTREET RD

Mileage	Route	From	To
1.14	S-313	MACEDONIA CHURCH RD	1.14 MI S OF S-36-26
0.51	S-357	MACEDONIA CHURCH RD	SC 391
2.65	S-436	US 76	BACHMAN CHAPEL RD
1.20	S-437	US 76	CY SCHUMPERT RD
0.30	S-571	STATE PARK RD	MACEDONIA CHURCH RD
1.98	S-575	LEXINGTON COUNTY LINE	US 76
0.80	S-643	SC 219	0.80 MI N OF SC 219
0.73	S-751	US 76	KIBLERS BRIDGE RD
0.21	S-805	JOLLY STREET RD	0.21 MI SE OF S-36-38

County: Saluda

Mileage	Route	From	To
0.22	S-25	US RTE 178	0.22 MI N OF US 178
4.30	S-25	0.22 MI N OF US 178	1.3 M NE OF US 178
5.84	S-44	SC RTE 194	SC RTE 121
4.00	S-51	SC 194	SC 121
5.84	S-59	US RTE 378	SC RTE 391
3.22	S-87	S-41-29	S-41-59
2.52	S-121	SC RTE 194	S-41-44
1.48	S-364	SC RTE 194	S-41-547
4.76	S-431	S-41-26	S-41-501

106.08 <-- Total Mileage for Contract.

SOUTH CAROLINA DEPARTMENT OF TRANSPORTATION

DATE : 05/11/06

PAGE : 1

VENDOR RANKING

*(40.290702) RICHLAND COUNTY, SC FILE NO. 40.290702, STATE PROJECT NO. MTN-DP07, PCN 035608M. PROJECT CONSISTS OF ROAD WORK INCLUDING 2007 FULL DEPTH PATCHING IN RICHLAND COUNTY

TOTAL LENGTH OF PROJECT: 48.5700 MILES. COMPLETION DATE: 07/31/2007. DBE GOAL: 0.00%.

RANK	VENDOR NO./NAME	LOCATION	TOTAL BID	% OVER LOW BID
1	1CR001	C. R. JACKSON, INC.	\$ 1,105,117.55	00.0000%
2	1RE010	REA CONTRACTING, LLC	\$ 1,190,727.75	07.7467%
3	1SL002	SLOAN CONSTRUCTION CO., INC.	\$ 1,270,828.50	14.9949%
4	1CR002	C. RAY MILES CONSTRUCTION COMPANY, INC.	\$ 1,294,989.50	17.1812%

THIS IS TO CERTIFY THAT THIS IS A TRUE AND CORRECT COPY OF ALL
THE BIDS RECEIVED ON 05/09/06 FOR THIS PROJECT.
CONTRACT ADMINISTRATOR ES Mabry DATE 5/23/06

APPROVED BY: Elizabeth S. Mabry
TITLE: EXECUTIVE DIRECTOR

Name_____

Address_____

**South Carolina
Department
of
Transportation**

COLUMBIA

PROPOSAL

FOR

ROADWAY IMPROVEMENTS
ROAD DESCRIPTIONS AND MILEAGE DETAILS ARE LISTED ON PAGE 5

RICHLAND COUNTY

Type: FULL DEPTH PATCHING & HOT MIX ASPHALT

Length: 48.57 MILES

S. C. File Number: 40.290702

Project Number: MTN-DP07

Project Identification Number: 35608

Letting Date: May 9, 2006

NOTICE...NOTICE...NOTICE...NOTICE...NOTICE...NOTICE...NOTICE

**ONLY ELECTRONIC BIDS FROM PREQUALIFIED PRIME CONTRACTORS
SUBMITTED THROUGH BID EXPRESS (www.bidx.com) WILL BE ACCEPTED FOR
THIS CONTRACT.**

ROAD DESCRIPTIONS AND MILEAGE DETAILS

<u>Road/Route</u>	<u>From</u>	<u>To</u>	<u>Length</u>
	<u>RICHLAND</u>		
S-40	US 76	END OF PAVEMENT	1.65
S-43	0.03 MILES W OF S-1125	SC 215	0.20
S-50	SC 768	S-2192	0.13
S-52	S-1051	US 21	3.21
S-53	KERSHAW CO LINE	US 1	3.58
S-60	S-54	FAIRFIELD CO LINE	4.15
S-70	S-222	SC 262	0.34
S-198	0.08 MILES E OF SANTEE AVE	S-95	1.72
S-216	S-618	US 76	0.85
S-217	S-234	S-635	6.98
S-260	S-33	SC 12	0.95
S-423	US 321	S-330	2.34
S-444	SC 16	S-1021	1.18
S-490	SC 262	S-404	1.63
S-538	SC 48	END	1.57
S-674	US 176	US 176	2.55
S-901	S-1022	US 321	1.19
S-912	S-460	S-2196	0.28
S-1196	US 1	S-1975	3.49
S-1274	SC 555	S-83	0.83
S-1276	S-31	S-2905	0.55
S-1280	LEXINGTON CO LINE	US 176	1.26
S-1281	S-330	SC 215	2.52
S-1593	S-288	S-1592	0.45
S-1774	S-126	END OF PAVEMENT	0.34
S-1820	S-2267	SC 215	0.12
S-1833	S-1097	S-2094	1.12
S-2885	US 21	S-59	3.39

H. 4570.

Introduced by Representative Hayes.

A CONCURRENT RESOLUTION

TO REQUEST THAT THE DEPARTMENT OF TRANSPORTATION NAME HARDY STREET IN DILLON AS "LILIA MCRAE ROAD" AND ERECT APPROPRIATE MARKERS OR SIGNS ALONG THIS STREET THAT CONTAIN THE WORDS "LILIA MCRAE ROAD".

WHEREAS, Mr. Lilia McRae was a role model and respected leader in Dillon County for many years, and made an indelible impact on the many lives that he touched throughout his lifetime; and

WHEREAS, he served as a deacon at Hazy Grove Baptist Church for more than forty years. As a deacon, he listened to the problems of others and took time to help all who were in need; and

WHEREAS, Mr. McRae was one of the first African American sheriff deputies in Dillon County and strove to break all racial barriers in his beloved county; and

WHEREAS, as a little league baseball coach, he not only taught the game of baseball to youngsters, but also imparted life skills to the youngsters he coached; and

WHEREAS, he was respected and adored by many members in his community, especially the youngsters; and

WHEREAS, even though he departed this earth on February 25, 1999, his legacy lives on; and

WHEREAS, it is fitting and proper for the members of the General Assembly to create a lasting memorial in honor of one of the Palmetto State's finest citizens.

NOW, THEREFORE,


BE IT RESOLVED by the House of Representatives, the Senate concurring:


THAT the members of the General Assembly request that the Department of Transportation name Hardy Street in Dillon as "Lilia McRae Road" and erect appropriate markers or signs along this street that contain the words "Lilia McRae Road".

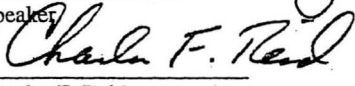
BE IT FURTHER RESOLVED that a copy of this resolution be forwarded to the Department of Transportation.

State of South Carolina
In the House of Representatives
Columbia, South Carolina
May 8, 2006

I hereby certify that the foregoing is a true and correct copy of a resolution passed in the House of Representatives and concurred in by the Senate.




Robert W. Harrell, Jr.
Speaker


Charles F. Reid
Clerk of the House

H. 4958.

Introduced by Representatives R. Brown, Whipper, Hagood, Limehouse, Mack, Merrill, Scarborough, Young and Altman.

A CONCURRENT RESOLUTION

TO REQUEST THAT THE DEPARTMENT OF TRANSPORTATION NAME THE BRIDGE THAT CROSSES RANTOWLES CREEK ALONG UNITED STATES HIGHWAY 17 IN CHARLESTON COUNTY THE "HISTORIC ST. PAUL'S PARISH BRIDGE" AND ERECT APPROPRIATE MARKERS OR SIGNS AT THIS BRIDGE THAT CONTAIN THE WORDS "HISTORIC ST. PAUL'S PARISH BRIDGE".

BE IT RESOLVED by the House of Representatives, the Senate concurring:


THAT the Department of Transportation name the bridge that crosses Rantowles Creek along United States Highway 17 in Charleston County the "Historic St. Paul's Parish Bridge" and erect appropriate markers or signs at this bridge that contain the words "Historic St. Paul's Parish Bridge".


BE IT FURTHER RESOLVED that a copy of this resolution be forwarded to the Department of Transportation.

State of South Carolina
In the House of Representatives
Columbia, South Carolina
May 31, 2006

I hereby certify that the foregoing is a true and correct copy of a resolution passed in the House of Representatives and concurred in by the Senate.




Robert W. Harrell, Jr.
Speaker


Charles F. Reid
Clerk of the House

H. 5038.

Introduced by Representatives Thompson and Cooper.

A CONCURRENT RESOLUTION

TO REQUEST THAT THE DEPARTMENT OF TRANSPORTATION NAME THE PORTION OF SOUTH CAROLINA HIGHWAY 20 IN ANDERSON COUNTY FROM ITS INTERSECTION WITH S 04-54 TO ITS INTERSECTION WITH THE UNITED STATES HIGHWAY 29/SOUTH CAROLINA HIGHWAY 20 CONNECTOR "TROOPER RANDALL LAMAR HESTER MEMORIAL HIGHWAY", AND ERECT APPROPRIATE MARKERS OR SIGNS ALONG THIS PORTION OF HIGHWAY THAT CONTAIN THE WORDS "TROOPER RANDALL LAMAR HESTER MEMORIAL HIGHWAY".

BE IT RESOLVED by the House of Representatives, the Senate concurring:


THAT the members of the General Assembly request that the Department of Transportation name the portion of South Carolina Highway 20 in Anderson County from its intersection with S 04-54 to its intersection with the United States Highway 29/South Carolina Highway 20 connector "Trooper Randall Lamar Hester Memorial Highway", and erect appropriate markers or signs along this portion of highway that contain the words "Trooper Randall Lamar Hester Memorial Highway".

BE IT FURTHER RESOLVED that a copy of this resolution be forwarded to the Department of Transportation.

State of South Carolina
In the House of Representatives
Columbia, South Carolina
May 8, 2006

I hereby certify that the foregoing is a true and correct copy of a resolution passed in the House of Representatives and concurred in by the Senate.




Robert W. Harrell, Jr.
Speaker

A CONCURRENT RESOLUTION

TO REQUEST THAT THE DEPARTMENT OF TRANSPORTATION NAME THE PORTION OF UNITED STATES HIGHWAY 15 IN SUMTER COUNTY FROM ITS INTERSECTION WITH UNITED STATES HIGHWAY 378 TO ITS INTERSECTION WITH THE SUMTER/LEE COUNTY LINE THE "SOUTH CAROLINA CHIEF JUSTICE ERNEST A. FINNEY, JR. HIGHWAY", AND ERECT APPROPRIATE MARKERS OR SIGNS ALONG THIS HIGHWAY THAT CONTAIN THE WORDS "SOUTH CAROLINA CHIEF JUSTICE ERNEST A. FINNEY, JR. HIGHWAY".

WHEREAS, retired South Carolina Supreme Court Chief Justice Ernest A. Finney, Jr., was born in Smithfield, Virginia; and

WHEREAS, his mother died when he was ten days old, and he was raised by his father, Dr. Ernest A. Finney, Sr., a dedicated educator who instilled in his son an importance of a good education; and

WHEREAS, Judge Finney earned a Bachelor of Arts degree from Claflin College in 1952, and a law degree from South Carolina State College's School of Law in 1954; and

WHEREAS, in 1960, Judge Finney moved his family to Sumter County and devoted himself to the full-time practice of law. He defended more than six thousand clients who were arrested for participating in sit-ins, freedom rides, and demonstrations; and

WHEREAS, because the legal system in South Carolina protected segregation, he lost almost every case that went to trial, but won all but two on appeal; and

WHEREAS, in 1972, he was elected to the South Carolina House of Representatives. In 1976, he was elected and qualified as Judge of the Third Judicial Circuit. In 1985, he was elected and qualified as an Associate Justice to the South Carolina Supreme Court. In 1994, he was elected as Chief Justice for the South Carolina Supreme Court where he served as the state's Chief Judicial Officer until he retired in 2000; and

WHEREAS, Judge Finney's other accomplishments include receiving: Honorary Doctor of Laws Degrees from The Citadel, Johnson C. Smith University, and Morris College; and a Doctor of Humane Letters from South Carolina State University; and

WHEREAS, it is fitting and proper to recognize the accomplishments of Judge Finney by having a highway in Sumter County named in his honor.

NOW, THEREFORE,

BE IT RESOLVED by the House of Representatives, the Senate concurring:

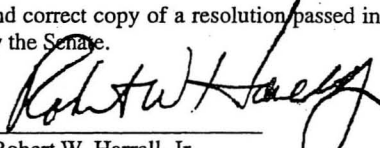
THAT the General Assembly of the State of South Carolina, by this resolution, requests that the Department of Transportation name the portion of United States Highway 15 in Sumter County from its intersection with United States Highway 378 to its intersection with the Sumter/Lee County line the "South Carolina Chief Justice Ernest A. Finney, Jr. Highway", and erect appropriate markers or signs along this highway that contain the words "South Carolina Chief Justice Ernest A. Finney, Jr. Highway".

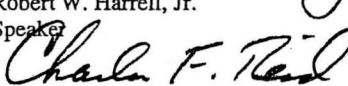
BE IT FURTHER RESOLVED that a copy of this resolution be forwarded to the Department of Transportation.

State of South Carolina
In the House of Representatives
Columbia, South Carolina
May 25, 2006

I hereby certify that the foregoing is a true and correct copy of a resolution passed in the House of Representatives and concurred in by the Senate.




Robert W. Harrell, Jr.
Speaker


Charles F. Reid
Clerk of the House

AMENDED--NOT PRINTED IN THE HOUSE

Amt. No. 1 (Doc. Path council\swb\6895cm06)

May 10, 2006

S. 1359

Introduced by Senator Reese

S. Printed 5/4/06--H. [SEC 5/25/06 3:44 PM]

Read the first time May 2, 2006.

A CONCURRENT RESOLUTION

TO REQUEST THAT THE DEPARTMENT OF TRANSPORTATION NAME THE PORTION OF EAST DANIEL MORGAN AVENUE IN THE CITY OF SPARTANBURG THAT RUNS FROM THE INTERSECTION OF EAST DANIEL MORGAN AVENUE AND NORTH CHURCH STREET TO THE INTERSECTION OF EAST DANIEL MORGAN AVENUE AND NORTH PINE STREET, THE "VIC BAILEY, JR. BOULEVARD" AND ERECT APPROPRIATE MARKERS OR SIGNS ALONG THIS PORTION OF HIGHWAY THAT CONTAIN THE WORDS "VIC BAILEY, JR. BOULEVARD".

Whereas, Mr. Vollie C. "Vic" Bailey, Jr., was born on July 6, 1926, in the Town of Travelers Rest, South Carolina; and

Whereas, he has been married for the past forty-nine years to Rose Lewis Bailey, and together they are the proud parents of three children and have six grandchildren; and

Whereas, Mr. Bailey has over fifty years of experience in the automobile business since opening his first automobile dealership in 1955; and

Whereas, today he is Chairman of the Board of Vic Bailey Automotive, which consists of six new car franchises; and

Whereas, he was a member of the South Carolina Highway Commission from 1988 to 1992, a founding director of Carolina Southern Bank, a former member of the local Board of Directors of the National Bank of South Carolina, represented Spartanburg County on the Appalachian Council of Governments for four years, and was a member of the Spartanburg County Council from 1974 to 1978; and

Whereas, he is a past president of the South Carolina Automobile Dealers Association, a past vice chairman of the Spartanburg area Chamber of Commerce, a former member of the Board of Visitors of the Medical University of South Carolina, a past chairman of the Board of Governors of the Shriners Hospital, and a former vice chairman of the Board of Trustees of the Spartanburg Regional Medical Center; and

Whereas, he is an active member of the Episcopal Church of the Advent, and served in the United States

Army from 1950-1952; and

Whereas, it is fitting and proper for the members of the South Carolina General Assembly to recognize the many achievements of this son of South Carolina by naming a portion of a street in the City of Spartanburg in his honor. Now, therefore,

Be it resolved by the Senate, the House of Representatives concurring:

That the members of the General Assembly of the State of South Carolina, by this resolution, request that the Department of Transportation name the portion of East Daniel Morgan Avenue in the City of Spartanburg that runs from the intersection of East Daniel Morgan Avenue and North Church Street to the intersection of East Daniel Morgan Avenue and North Pine Street, the "Vic Bailey, Jr. Boulevard" and erect appropriate markers or signs along this portion of highway that contain the words "Vic Bailey, Jr. Boulevard".

Be it further resolved that a copy of this resolution be forwarded to the Department of Transportation.

---XX---

This web page was last updated on Thursday, May 25, 2006 at 3:45 PM

1 Senate:Short
2 Attorney:McIntosh
3 Stenographer: Barden
4 Date: May 4, 2006
5 Doc Name: L:\Council\Bills\SWB\6891CM06.DOC

6
7
8
9 **A CONCURRENT RESOLUTION**

10
11 TO REQUEST THAT THE DEPARTMENT OF
12 TRANSPORTATION NAME THE INTERCHANGE LOCATED
13 AT EXIT NUMBER 55 ALONG INTERSTATE HIGHWAY 77
14 IN CHESTER COUNTY THE "SOLICITOR JOHN R. JUSTICE
15 INTERCHANGE" AND ERECT APPROPRIATE MARKERS
16 OR SIGNS AT THIS INTERCHANGE THAT CONTAIN THE
17 WORDS "SOLICITOR JOHN R. JUSTICE INTERCHANGE".

18
19 Whereas, the Honorable John R. Justice received both his Bachelor
20 of Science and Juris Doctorate degrees from the University of
21 South Carolina; and

22
23 Whereas, he was a member of the South Carolina Army National
24 Guard from 1967 to 1992 and retired with the rank of Lieutenant
25 Colonel; and

26
27 Whereas, he was elected to serve in the South Carolina House of
28 Representatives in 1970 and 1972; and

29
30 Whereas, he was elected as Solicitor for South Carolina's Sixth
31 Judicial Circuit in 1978 and has served as circuit solicitor
32 continuously in this office since then; and

33
34 Whereas, Solicitor Justice has been a member of the Solicitors'
35 Association of South Carolina, Inc., since 1978 and has been a past
36 president of this association; and

37
38 Whereas, he has served as president of the National District
39 Attorneys' Association, chairman of the Board of the National
40 College of District Attorneys, and currently is chairman of the
41 Board of the National College of District Attorneys; and
42

1 Whereas, he is married to the former Gracy Long, and together
2 they are the proud parents of three daughters; and

3
4 Whereas, it is fitting and proper to recognize the outstanding
5 service that Solicitor John R. Justice has provided the people of
6 South Carolina by having an interchange in his native Chester
7 County named in his honor. Now, therefore,

8
9 Be it resolved by the Senate, the House of Representatives
10 concurring:

11
12 That the members of the General Assembly, by this resolution,
13 request that the Department of Transportation name the
14 interchange located at Exit Number 55 along Interstate Highway
15 77 in Chester County "Solicitor John R. Justice Interchange" and
16 erect appropriate markers or signs at this interchange that contain
17 the words "Solicitor John R. Justice Interchange".

18
19 Be it further resolved that a copy of this resolution be forwarded to
20 the Department of Transportation.

21 ----XX----