

**South Carolina Department of Transportation**

**Appendix**

Department of Transportation Commission

Meeting of

June 19, 2008

\*\*\*\*



SCDOT COMMISSION AGENDA  
TRANSMITTAL FORM

For Commission Meeting of: June 2008

- ☐ RATIFICATION
- ☒ APPROVAL
- ☐ CERTIFICATION
- ☐ FOR INFORMATION ONLY
- ☐ CUFF ITEM FOR APPROVAL

DETAILED DESCRIPTION:

Request Commission approval of Revision # 11 of the Statewide Transportation Improvement Program (STIP) to include the Charleston Transportation Study (CHATS) program, the Spartanburg Transportation Study (SPATS) program, the 2008 Appropriation Earmarks, and additional funding for the US 17 widening project in Beaufort and Colleton Counties as identified on the attached sheets.

Recommended By:  DIR OR PEN/ENV 6/9/08  
Signature & Title Date

6/11/08  
Division Director Approval Signature Date

6/12/08  
Secretary Approval Date

## Amendment to the 2007 STIP

Request Commission approval to include updates to the following 2007-2012 STIP programs:

### Appropriation Earmarks

- 1) The following 2008 Appropriation Earmarks were approved by the SCDOT Commission on June 19, 2007 and put out for Public Comment from April 21, 2008 to May 21, 2008:

#### **APPROPRIATION EARMARK**

EARMARK	COUNTY	MPO/COG	APPROPRIATION	AGENCY	SPENDING LIMITATION *
GREENE STREET / WILLIAMS STREET CONNECTOR	RICHLAND	COATS	\$500,000	SCDOT	FEDERAL - \$452,760
PHASE II ROAD IMPROVEMENTS FOR TRI-COUNTY TECHNICAL	ANDERSON	APPALACHIAN	\$300,000	SCDOT	FEDERAL - \$271,656
SC 9 IMPROVEMENTS	SPARTANBURG	SPATS	\$500,000	SCDOT	FEDERAL - \$452,760
US 278 CORRIDOR	BEAUFORT	LOWCOUNTRY	\$500,000	SCDOT	FEDERAL - \$452,760

\* - ACTUAL AMOUNT AUTHORIZED WAS REDUCED BY AN OBLIGATION LIMITATION AND A 2% RECISSION

### Statewide Significant Corridors / Previously Identified Projects

- 1) The following funding was approved by the SCDOT Commission on February 21, 2008 and put out as public information from April 21, 2008 to May 21, 2008 for the existing project on US 17 in Beaufort and Colleton Counties:

#### **STATEWIDE SIGNIFICANT CORRIDORS / PREVIOUSLY IDENTIFIED PROJECTS**

PROJECT	COUNTY	MPO/COG	FY 2008
US 17 *	BEAUFORT COLLETON	LOWCOUNTRY	\$25,000,000

\* - THE PROPOSED ACTION EXTENDS THE PRESENT WIDENING CONTRACT OF US 17 IN BEAUFORT AND COLLETON COUNTIES FROM COMBAHEE RIVER BRIDGE NORTHERLY FOR 1.7 MILES

## Amendment to the 2007 STIP

Request Commission approval to include updates to the following 2007-2012 STIP programs:

### System Upgrade

- 1) The SPATS Policy Committee approved the following recommendations on June 9, 2008 and put out for Public Comment from May 11, 2008 to June 9, 2008:

GUIDESHARE PROJECTS								STIP COST (2007-2012)	REMAINING COST (2013+)
(COST IN THOUSANDS)	2006	2007	2008	2009	2010	2011	2012		
SC 295 - PHASE II (US 221 TO SC 66)	7,600 C	9,800 C	1,600 C					\$11,400	
TRAFFIC SIGNAL / CONGESTION MANAGEMENT - SC 9 TRAFFIC SIGNAL SYSTEM			485 C					\$485	
INTERSECTION IMPROVEMENTS - OLD FURNACE ROAD INTERSECTIONS - SC 9 AT SC 292 - HOWARD ST AT FRANKLIN	275 P.C.		700 P.C.			850 P.C.	850 P.C.	\$6,300	
SC 9 (SAFETEA-LU EARMARK FUNDS AND APPALACHIAN COG FUNDS HAVE BEEN IDENTIFIED TO HELP THIS PROJECT)			400	240 R		3,000 C	3,000 C	\$6,240	
N. CONVERSE ST (CITY OF SPARTANBURG)			100					\$100	
OPERATIONAL IMPROVEMENTS				150	150	150	150	\$600	
DEBT SERVICE	2,304	2,305	2,314	2,302	2,207	2,198	2,189	\$13,516	

\* - THE SKYLYN DRIVE AND GARNER ROAD PROJECTS HAVE BEEN DELAYED UNTIL A FUTURE TIME

### Transit

- 1) The SPATS Policy Committee approved the following recommendations on June 9, 2008.

(COST IN THOUSANDS)												Drift
PIN #	PRIORITY	GUIDESHARE PROJECTS	FY 2008	FY 2009	FY 2010	FY 2011	FY 2012	FY 2013	FY 2014	TIP COST (2009-2014)	REMAINING COST (2015+)	FUNDING
FEDERAL TRANSIT ADMINISTRATION												
		CITY OF SPARTANBURG (CA AD,OP)	633	672	692	713	734	748	762	\$4,321		FTA SECTION 5307
		SPARTANBURG CO PUBLIC TRANSPORTATION (CA AD,OP)	435	446	461	475	489	503	515	\$2,801		FTA SECTION 5311
		SPARTANBURG CO PUBLIC TRANSPORTATION (CA AD,OP)	633	672	692	713	734	748	762	\$4,321		FTA SECTION 5307
		CHARLES LEA CENTER (PS)	30	32	32	35	35	40	40	\$214		FTA SECTION 5310
		SENIOR CENTERS OF SPARTANBURG (PS)	30	32	32	35	35	40	40	\$214		FTA SECTION 5310
		NEW DAY INC	25	25	25	25	25	25	25	\$150		FTA SECTION 5310
		SPARTANBURG CO PLANNING COMM (PL)	24	24	24	24	24	24	24	\$144		FTA SECTION 5303
		JOB ACCESS & REVERSE COMMUTE GRANT (CA,OP)		113	125	135	147	160	175	\$655		FTA SECTION 5316
		VETERANS' AFFAIRS - NEW FREEDOM		20	30	30	35	40	45	\$200		FTA SECTION 5317
		VETERAN AFFAIRS	30	40	50	50	50	50	50	\$290		FTA SECTION 5310
FTA SUBTOTALS			\$1,840	\$2,078	\$2,163	\$2,235	\$2,300	\$2,378	\$2,438	\$13,600		

KEY: P - PRELIMINARY ENGINEERING, R - RIGHT OF WAY, C - CONSTRUCTION, CA - CAPITAL PURCHASE, OP - OPERATING, PA - PLANNING ASSISTANCE, PL - PLANNING, AD - ADMINISTRATION  
 \* - SAFETEA-LU EARMARK FUNDS AND APPALACHIAN COG FUNDS HAVE BEEN IDENTIFIED TO HELP FUND THIS PROJECT



## Amendment to the 2007 STIP

Request Commission approval to include updates to the following 2007-2012 STIP programs:

### Transit

- 1) The CHATS Policy Committee approved the following recommendations on May 12, 2008:

TRANSIT PROJECTS								STIP COST	REMAINING COST
(COST IN THOUSANDS)	2006	2007	2008	2009	2010	2011	2012	(2007-2012)	(2013+)
CARTA (CA) FTA SECTION 5307		3,027	4,416	4,637	4,869	5,112	5,368	\$27,429	
PUBLIC TRANSPORTATION (CARTA) (INTERMODAL CENTER) (CA) FTA SECTION 5309			454					\$454	
BCD COG ALTERNATIVE ANALYSIS (PL) FTA SECTION 5339			360					\$360	
BCD COG JOB ACCESS & REVERSE COMMUTE FTA SECTION 5316			876	318				\$1,194	
BCD COG NEW FREEDOM PROGRAM (OP AD CA) FTA SECTION 5317			508	186				\$694	

**SCDOT COMMISSION AGENDA  
TRANSMITTAL FORM**

For Commission Meeting of: June 19, 2008

\_\_\_\_\_ **RATIFICATION**

  x   **APPROVAL**

\_\_\_\_\_ **CERTIFICATION**

\_\_\_\_\_ **FOR INFORMATION ONLY**

\_\_\_\_\_ **CUFF ITEM FOR APPROVAL**

**DETAILED DESCRIPTION:**

Commission Authorization to Sell Surplus Property (land and MSC buildings) as per  
Section 57-1-370(I) of Act 114 of 2007

\_\_\_\_\_

\_\_\_\_\_

\_\_\_\_\_

\_\_\_\_\_

\_\_\_\_\_

Recommended By:	<i>OKK</i> <u><i>Robert L. Ruff</i></u>	<u><i>Div. of Preconst.</i></u>	<u><i>5/30/08</i></u>
	Signature & Title		Date
Division Director Approval:	<u><i>Long</i></u>		<u><i>6/2/08</i></u>
	Signature & Title		Date
Secretary Approval:	<u><i>HB Linnhouse</i></u>		<u><i>6/3/08</i></u>
			Date

COMMISSION APPROVAL LIST

COUNTY	FILE NO.	ROAD/RTE.	TRACT	CONG. DISTRICT	ROAD NAME	PARCEL SIZE	DESCRIPTION
Abbeville	1.540	Rd. S-240		3	Firehouse Rd.		portion of abandoned roadbed of Rd. S-240.
Charleston	10.540	Road S-1199		1	Dupont Road	0.17ac	right of way at the end of Dupont Road
Charleston	10.134A	Rte. I-526	81		Stuart Engals Blvd.		unnamed access road
Charleston	10.416A	US Rte 52/78	21	6	USRte 52/78 At Rd S-542 (Otranto Rd)	0.31	Triangular Parcel At The End Of The Frontage Rd
Greenville	23.239A	SC Route 183	14	4	SC Route 183 @ N. Smythe St.	0.21ac	Irregular lot at the intersection of SC Route 183 and N. Smythe St.
Laurens	30.370	I-385 @ SC Route 56		3	I-385 @ SC Route 56	0.97ac	vacant lot near the intersection of I-385 and SC Route 56
Lexington	32.414	Rd.S-580,s-588		2	Bartow Ave. and W. 3rd St.	0.54 ac	two roads back to town of Swansea to be closed
Newberry	36.324	Rte. I-26	14	5	Jollystreet Rd.	0.83 ac	triangular parcel at I-26 and Jollystreet Rd.
Richland	40.204B	US Route 601 @ SC Route 48		6	US Route 601 @ SC Route 48	1.55ac	portion of abandoned roadbed of SC Route 48.
Saluda	41.36641A	SC Route 39 @ SC Route 702		3		0.52ac	southern portion of abandoned SC Route 702
Spartanburg	42.149B	I-85	9	4		4.8 ac	2 parcels of land on either side of Brockman-McClimon Rd.
Sumter	43.579	US Rte. 15/521	126	6	S. Guignard Dr.	0.16 ac	triangular parcel on S. Guignard Dr. near intersection

**SCDOT COMMISSION AGENDA  
TRANSMITTAL FORM**

For Commission Meeting of: June 19, 2008

\_\_\_\_\_ **RATIFICATION**

\_\_\_\_\_ **APPROVAL**

\_\_\_\_\_ **CERTIFICATION**

  X   **FOR INFORMATION ONLY**

\_\_\_\_\_ **CUFF ITEM FOR APPROVAL**

**DETAILED DESCRIPTION:**

Commission information on the sale of Surplus Property (sold land and MSC building) as per  
Section 57-5-340.

\_\_\_\_\_

\_\_\_\_\_

\_\_\_\_\_

\_\_\_\_\_

Recommended By:	<i>OK</i>	<u>Robert L. Nutt</u>	<u>Div. of Preconst.</u>	<u>5/30/08</u>
		Signature & Title		Date
Division Director Approval:	<i>JWT</i>	<u>[Signature]</u>		<u>6/2/08</u>
		Signature & Title		Date
Secretary Approval:		<u>[Signature]</u>		<u>6/3/08</u>
				Date

1. File 1.110B / SC Route 72 / Abbeville County / Third District

During construction of improvements on Road S-78 under File 1.278 in the Town of Calhoun Falls in Abbeville County, the Department acquired right of way for Road S-78 by Letter of Dedication from the Town of Calhoun Falls dated July 28, 1953. Also, during construction of improvements on SC Route 72 under File 1.110B in the Town of Calhoun Falls, the Department acquired right of way for SC Route 72 from William C. Prince, William A. Pruitt, and William H. McNeil by Title to Real Estate dated November 7, 2003, from The Bank of Abbeville by Title to Real Estate dated October 1, 2003, from Boyce H. Carlisle by Title to Real Estate dated February 13, 2004, from Marion S. White and Dailene T. White by Title to Real Estate dated October 7, 2003, and from Joyce T. Simpson by Title to Real Estate dated February 13, 2004.

A request was received from the Town of Calhoun Falls to convey by Quitclaim Deed the portion of abandoned Road S-78 and the adjoining parcel in the Town of Calhoun Falls that was no longer needed due to the widening of SC Route 72. The request was circulated to the engineering sections to determine if said parcel could be declared surplus. After review, it was determined that the parcel was surplus to Department needs. Therefore, a gratis Quitclaim Deed for approximately 0.54 of an acre of land to the Town of Calhoun Falls was executed April 3, 2008.

Commission approval to convey this parcel was obtained on October 18, 2007.

2. File 42.107B / SC Route 101 / Spartanburg County / Fourth District

During construction of improvements on SC Route 146 under File 42.444 near the City of Woodruff in Spartanburg County, the Department acquired right of way for the intersection of SC Route 146, SC Route 101, and Road S-51 by Condemnation of Ada N. Phillips, T. J. Phillips, and J. W. Phillips, dated January 7, 1958.

During negotiations of right of way acquisition on SC Route 101 and relocated Road S-51 under File 42.107B, an agreement was reached whereby SCDOT would exchange a portion of the abandoned roadbed along Bellview Road Extension. This quitclaim deed was previously executed on August 3, 2007. However, the deed was held in this office until such time as the exchange could take place. Due to the length of time that has occurred since the previous deed was executed, and to the fact that the titles of the persons executing the deed have changed, it was considered prudent to execute a new quitclaim deed. Therefore, a gratis Quitclaim Deed for 0.091 of an acre of land to Bellview Baptist Church, Inc. was executed on April 8, 2008.

This was for a commitment made prior to June 27, 2007.

3. File 42.512A / Route I-585 / US Route 176 / Spartanburg County / Fourth District

During construction of improvements on Route I-585/US Route 176 under File 42.512A in Spartanburg County near the City of Spartanburg, the Department acquired right of way for Route I-585/US Route 176 from Gramling Brothers, Inc. by Title to Real Estate

dated December 15, 2003, and for US Route 29 under File 42.458 from Ridgeview Realty Corporation by Right of Way Easement dated October 30, 1957, and by Condemnation dated August 2, 1957.

During negotiations for right of way acquisition on Route I-585/US Route 176, under File 42.512, a settlement was reached whereby SCDOT would quitclaim three tracts of land containing a total of approximately 2.16 acres for right of way needed for the new project. Therefore, a gratis Quitclaim Deed for a total of approximately 2.16 acres to Pacolet Milliken Enterprises, Inc. was executed on April 8, 2008.

This was for a commitment made prior to June 27, 2007.

4. File 12.606 / SC Route 9 / Chester County / Fifth District

During construction of improvements on SC Route 9 under File 12.606 in Chester County near the Town of Richburg, the Department relocated Ollie B. Phillips and Janie M. Malloney to a home located at 4528 Richburg Road, securing the sale of the property with a mortgage to SCDOT. The Estates of Ollie B. Phillips and Janie M. Malloney were later foreclosed on by the SCDOT, and the property was acquired by SCDOT by Master's Deed from Claude S. Coleman, Special Referee, dated June 22, 2005.

In the Department's efforts to liquidate surplus inventory, this property was put up for bid sale in April 2007 with no acceptable bids being offered. However, a request was made by Transan Delveccio Simpson to purchase the property for the appraised price and a Contract of Sale was signed on January 29, 2008. Therefore, a Quitclaim Deed for approximately 0.578 of an acre of land to Transan Delveccio Simpson was executed on April 28, 2008, in consideration of \$29,000.00.

This was for a commitment made prior to June 27, 2007.

5. File 39.674 / SC Route 93 / US Route 76 / Pickens County / Third District

During construction of improvements on US Route 76 under File number 39.674 (Construction) and File number 39.609 (Right of Way Acquisition) in Pickens County in the City of Clemson, the Department acquired right of way for US Route 76 from James V. Patterson by Condemnation dated December 16, 1999.

A request was made by the adjacent landowner for a rectangular tract of possible surplus property. The request was circulated to the engineering sections to determine if said parcel could be declared surplus. After review, it was determined that the parcel was surplus to Department needs. Therefore, a Quitclaim Deed for approximately 0.26 of an acre of land to Claudette C. Derrberry was executed on April 28, 2008, in consideration of \$6,151.50.

Commission approval to sell this parcel was obtained on September 20, 2007.

6. File 42.143B / SC Route 215 / Spartanburg County / Fourth District

During construction of improvements on SC Route 215 under File 42.143B in Spartanburg County near the City of Spartanburg, the Department acquired right of way for SC Route 215 from Inell J. Barnes by Title to Real Estate dated October 13, 2003, and from Franklin D. Stephens and Patsy H. Stephens by Title to Real Estate dated August 14, 2002.

A request was made by the adjacent landowner requesting a small triangle and an irregular shaped parcel created by the relocation of SC Route 215 under File 42.143B. The request was circulated to the engineering sections to determine if said parcel could be declared surplus. After review, it was determined that the parcel was surplus to Department needs. Therefore, a Quitclaim Deed for approximately 0.29 of an acre of land to Edward D. Caston, Kathy M. Caston and Kenneth B. Martin was executed on April 28, 2008, in consideration of \$4,600.00.

Commission approval to sell this parcel was obtained on January 18, 2008.

7. File 10.343A/18.623 / Road S-76 / Dorchester County / First District

During construction of improvements on Road S-1120 under File 10.500 in Charleston County, now in Dorchester County near the Town of Ladson, the Department acquired right of way for Road S-1120 from the County of Charleston by Letter of Dedication dated October 2, 1961.

During negotiations for right of way acquisition on Road S-76 widening under File 10.343/18.623, a settlement was reached whereby SCDOT would sell a portion of abandoned Road S-1120, containing approximately 0.07 of an acre of land, for right of way needed for the new project. Therefore, a quitclaim deed for 0.07 of an acre to Buck Port South, LLC was executed on May 12, 2008, in consideration of \$16,000.00

This was for a commitment made prior to June 27, 2007.

8. File 10.343A/18.623 / Road S-76 / Dorchester County / First District

During construction of improvements on Road S-1120 under File 10.500 in Charleston County, near the Town of Ladson, the Department acquired right of way for Road S-1120 from Lillian Jamison Hilton by Right of Way Easement dated October 11, 1961.

A request was made by the adjacent landowner for an abandoned portion of Road S-1120 created by improvements to Road S-76 under File 10.343/18.623. The request was circulated to the engineering sections to determine if said parcel could be declared surplus. After review, it was determined that the parcel was surplus to Department needs. Therefore, a Quitclaim Deed for approximately 0.05 of an acre of land to Ladson Road Partners, LLC was executed on May 12, 2008, in consideration of \$13,225.00.

Commission approval to sell this parcel was obtained on April 17, 2008.

9. File 8.536 / Road S-62 / Berkeley County / First District

During construction of improvements on Road S-62 under File 8.536 in Ladson in Berkeley County, the Department acquired right of way in fee simple for Road S-62 by Title to Real Estate from William J. Hall dated May 11, 1982, by Condemnation of George A. Blackwell and the Estates of Mary James and Alice Carter dated June 22, 1982, by Condemnation of land of an undetermined owner (believed to be a portion of the Estates of Mary Carter or Sara Moses) dated June 22, 1982, by Condemnation of the Estates of Willamina Campbell dated June 22, 1982, and by Condemnation of the Estates of Edward and Isabell Seabrook dated June 22, 1982.

The Grantee, who is developing the adjoining property, requested the property for the drainage easement under the above referenced project in order to relocate the drainage facilities. The request was circulated to the engineering sections to determine if said parcel could be declared surplus. After review, it was determined that the parcel could be declared surplus to the Department needs, provided the Grantee relocated the drainage and would provide an easement for the drainage in this location. Therefore, a Quitclaim Deed for approximately 0.48 of an acre of land to Kalpna Patel and Chandrakant Patel was executed on April 28, 2008, in consideration of \$94,000.00.

Commission approval to sell this parcel was obtained on October 18, 2007.

10. Road S-4 / Beaufort County / Second District

A request was received from the Town of Port Royal to convey by Quitclaim Deed the portion of Road S-4 (formerly SC Route 281 Connector) in the Town of Port Royal that was removed from the State Highway System by Commission Removal on August 16, 2001. Therefore, a gratis Quitclaim Deed for approximately 0.44 of a mile of roadway to the Town of Port Royal was executed May 14, 2008.

Commission approval to convey this property was obtained on April 17, 2008.

11. File 1.109B / SC Route 72 / Abbeville County / Third District

During construction of improvements on SC Route 72 under File 1.109B in Abbeville County near the Town of Calhoun Falls, the Department acquired right of way for SC Route 72 from Robert L. Cann and Martha C. Cann by Condemnation dated October 13, 2003 and from Robert Lee Cann by Condemnation dated October 31, 2003.

A request was made by the adjacent landowner for a reduction in the present right of way. The request was circulated to the engineering sections to determine if said parcel could be declared surplus. After review, it was determined that the parcel was surplus to Department needs. Therefore, a Quitclaim Deed for approximately 0.43 of an acre of land to Cann Family Limited Partnership was executed on May 14, 2008, in consideration of \$3,000.00.



Commission approval to sell this parcel was obtained on March 20, 2008.

12. File 7.397 / Road S-543 / Beaufort County / Second District

During construction of improvements on Road S-543, under File 7.397 in Beaufort County near the Town of Port Royal, the Department acquired right of way for an outfall ditch from Marjorie F. Trask and Leigh P. Trask by Ditch Right of Way Easement dated July 13, 1971.

Hardy Management Company, LLC, who is developing the adjoining property, requested the property for the drainage easement under the above referenced project in order to relocate the drainage facilities. The Grantee will provide SCDOT with a new drainage easement in exchange for this surplus property. Therefore, a gratis Quitclaim Deed for approximately 0.38 acres to Hardy Management Company, LLC was executed on May 14, 2008.

Commission approval to convey this property was obtained on April 17, 2008.

13. File 14.102B / US Route 521 / Clarendon County / Sixth District

During construction of improvements on US Route 521 under File 14.102B near Alcolu in Clarendon County, the Department acquired right of way for US Route 521 from Consec Finance Servicing Corporation by Title to Real Estate dated October 18, 2002.

A request was received from an adjacent landowner for possible surplus property on US Route 521. The request was circulated to the engineering sections to determine if said parcel could be declared surplus. After review, it was determined that the parcel was surplus to Department needs. A bid sale was held between the two adjoining landowners, with the Grantee being the successful bidder. Therefore, a Quitclaim Deed for approximately 0.43 of an acre of land to Allard M. Brogdon, III was executed on May 29, 2008, in consideration of \$7,110.00.

Commission approval to sell this parcel was obtained on February 21, 2008.

## SCDOT Commission Agenda Transmittal Form

For Commission Meeting of: June 19, 2008

☐ RATIFICATION  
☒ APPROVAL  
☐ CERTIFICATION  
☐ FOR INFORMATION ONLY  
☐ CUFF ITEM FOR APPROVAL

### DETAILED DESCRIPTION:

Request for Consultant to provide a Traffic and Revenue Study for the proposed I-73.

The Department requests Commission approval to advertise, select and negotiate with a consultant firm to provide a Traffic and Revenue Study for the proposed I-73. The study may be phased to include either the southern or northern section, or both.

Recommended By:

Morgan F. Denny, Program Mgr FA Contract

Signature & Title

6/8/08  
Date

Division Director Approval:

Debra Rountree, Dir. Secretary of Finance and Admin

Signature

Date

Secretary Approval:

Secretary of Transportation

6/11/08  
Date

## SCDOT Commission Agenda Transmittal Form

For Commission Meeting of: June 19, 2008

☐ RATIFICATION  
☒ APPROVAL  
☐ CERTIFICATION  
☐ FOR INFORMATION ONLY  
☐ CUFF ITEM FOR APPROVAL

### DETAILED DESCRIPTION:

Recommendation for approval to proceed - City of Greenville to move forward on an Adopt-an-Interchange project at I-385 and SC 291 (Pleasantburg). The Director of Administration has signed and approved the PAR and contract, but the Notice to Proceed has not been issued because the aggregate total of contracts between SCDOT and the City of Greenville now stands at \$649,158.00 for the time period of July 1, 2007 through May 28, 2008, thus requiring Commission approval of the contract.

\_\_\_\_\_  
\_\_\_\_\_  
\_\_\_\_\_  
\_\_\_\_\_  
\_\_\_\_\_

Recommended By:

Michael Corrig  
Signature & Title

5-29-08  
Date

Division Director Approval:

Debra R. Rostree  
Signature

5-29-08  
Date

Secretary Approval:

H. B. Lintz

5/29/08  
Date



SCDOT COMMISSION AGENDA  
TRANSMITTAL FORM

For Commission Meeting of: June 2008

       RATIFICATION

✓ APPROVAL

       CERTIFICATION

       FOR INFORMATION ONLY

       CUFF ITEM FOR APPROVAL

**DETAILED DESCRIPTION:**

Request Commission approval for Office of Planning to advertise for an On-Call Consultant to assist staff in preparing travel demand models for urban and regional long-range transportation plans and air quality analysis. Contract will be for \$100,000/year for two years for a total of \$200,000.

Recommended By: WJH [Signature] DIR OF PLAN/ENR 5/12/08  
Signature & Title Date

Division Director Approval: [Signature] 5/21/08  
Signature Date

Secretary Approval: [Signature] 5/22/08  
Date



SCDOT COMMISSION AGENDA  
TRANSMITTAL FORM

For Commission Meeting of:

- \_\_\_\_\_ RATIFICATION
- X   APPROVAL
- \_\_\_\_\_ CERTIFICATION
- \_\_\_\_\_ FOR INFORMATION ONLY
- \_\_\_\_\_ CUFF ITEM FOR APPROVAL

DETAILED DESCRIPTION:

Request to advertise and select a consulting firm for the purpose of providing professional  
engineering design services, to assist with the development of the bridge replacement plans for  
the following two bridges: S-31, Northbound and Southbound over Norfolk Southern Railroad  
in Aiken County. The Department requests Commission approval to advertise, select, and  
negotiate with a consultant firm that will provide engineering services that include preparing  
right-of-way plans and final bridge plans for these bridges.

Commission District 3

Recommended By:

Robert L. Ruth Jr., Dir. of Preconst.  
Signature & Title

6/2/08  
Date

Division Director Approval:

[Signature]  
Signature & Title

6/11/08  
Date

Secretary Approval:

H3 Line House

6/12/08  
Date



SCDOT COMMISSION AGENDA  
TRANSMITTAL FORM

For Commission Meeting of: June 19, 2008

- \_\_\_\_ RATIFICATION
- X APPROVAL
- \_\_\_\_ CERTIFICATION
- \_\_\_\_ FOR INFORMATION ONLY
- \_\_\_\_ CUFF ITEM FOR APPROVAL

DETAILED DESCRIPTION:

South Carolina Department of Transportation (SCDOT) requests Commission approval to  
advertise, select, and negotiate with a consultant firm to provide professional engineering design  
services to assist with the development of bridge replacement plans on S-28(Hope Ferry Rd.)  
over Fourteen Mile Creek in Lexington County (Commission District 2) and S-434 (Willingham  
Dr.) over Eight Mile Creek in Richland County (Commission District 2).

Recommended By:

Robert A. Ruff Div. of Preconst.  
Signature & Title

6/2/08  
Date

Division Director Approval:

Larry Wilson  
Signature & Title

6/11/08  
Date

Secretary Approval:

H. B. Johnson

6/12/08  
Date



SCDOT COMMISSION AGENDA  
TRANSMITTAL FORM

For Commission Meeting of:

- \_\_\_\_ RATIFICATION
- X APPROVAL
- \_\_\_\_ CERTIFICATION
- \_\_\_\_ FOR INFORMATION ONLY
- \_\_\_\_ CUFF ITEM FOR APPROVAL

DETAILED DESCRIPTION:

Request to advertise and select a consulting firm for the purpose of providing professional  
engineering design services, to assist with the development of the bridge replacement plans on  
S-16 over Bear Creek, S-70 over Hannah's Creek, and S-185 over Cane Creek in Lancaster  
County and also S-650 over Wildcat Creek in York County. The Department requests  
Commission approval to advertise, select, and negotiate with a consultant firm that will provide  
engineering services that include preparing right-of-way plans and final bridge plans for these  
bridges.

Commission District 5

Recommended By:

Division Director Approval:

Secretary Approval:

Signature & Title

Signature & Title

Date

Date

Date

6/2/08

6/11/08

6/12/08

## SCDOT Commission Agenda Transmittal Form

For Commission Meeting of:

June 19 2008

☐ RATIFICATION

☒ APPROVAL

☐ CERTIFICATION

☐ FOR INFORMATION ONLY

☐ CUFF ITEM FOR APPROVAL

### DETAILED DESCRIPTION:

Commission Approval to Advertise: N/A Research - Higher Education

Selection Number: N/A, Basic Preaward: N/A

Basic Agreement: with the University of South Carolina

Project Name: SPR No. 677, "Investigate Simplifying Bridge Expansion Joint Design and Maintenance"  
County: Statewide

Description: The main objective of this study is to provide the SCDOT with recommendations on cost-effective and durable bridge expansion joints considering the life-cycle of bridges. The expected benefits for SCDOT are: 1) Reduction in the operational cost of maintaining bridge expansion joints by identifying the most cost effective expansion joints to install and maintain, 2) Identification of the operational parameters (i.e. skew angle, traffic) that drive the design parameters, and 3) Evaluation of the current joint design specifications based on in-service bridges performance.

Amount: \$141,623 Project Duration: 24 months

Recommended By:

D. R. Shealy, Director of Construction

Signature & Title

Date

5/29/08

Division Director Approval:

Signature

Date

6/9/08

Secretary Approval:

Date

6/11/08





SCDOT COMMISSION AGENDA  
TRANSMITTAL FORM

For Commission Meeting of:

\_\_\_\_\_ RATIFICATION

  X   APPROVAL

\_\_\_\_\_ CERTIFICATION

\_\_\_\_\_ FOR INFORMATION ONLY

\_\_\_\_\_ CUFF ITEM FOR APPROVAL

DETAILED DESCRIPTION:

The South Carolina Department of Transportation requests Commission approval to execute the  
agreement for the SC Route 5 Bridge Replacement over the Catawba River and CSX Railroad  
in Lancaster and York Counties. This project was ranked priority number 1 in the Bridge  
Replacement Program from the September 2007 Commission Workshop. The agreement is  
between SCDOT and Mulkey, Inc. for preliminary engineering work on the project, including  
roadway and bridge design, environmental work, hydraulic design, and utility coordination. The  
contract amount is \$2,047,379.07. The project is located in Commission District 5.

8/1  
Recommended By:

Robert L. Pratt Dir. of Preconst.  
Signature & Title

6/2/08  
Date

DM  
Division Director Approval:

John W. Long  
Signature & Title

6/11/08  
Date

Secretary Approval:

H.B. June Jones

6/12/08  
Date

## SCDOT Commission Agenda Transmittal Form

For Commission Meeting of: June 19, 2008

☐ RATIFICATION  
☒ APPROVAL  
☐ CERTIFICATION  
☐ FOR INFORMATION ONLY  
☐ CUFF ITEM FOR APPROVAL

### DETAILED DESCRIPTION:

The South Carolina Department of Transportation requests Commission approval to execute the Construction Engineering & Inspection (CE&I) agreement with Florence & Hutcheson, Inc. to perform the inspection services for the US 378 Bridge foundation project over the Great Pee Dee River in Florence and Marion Counties. Florence & Hutcheson was selected from the statewide CE&I on-call list.

The Contract amount is \$280,739.75 and the project duration is 6 months.

Recommended By:

D. R. Shealy, Director of Construction  
Signature & Title

Date

6/6/08

Division Director Approval:

[Signature]  
Signature

Date

6/9/08

Secretary Approval:

H. B. Spivey  
Signature

Date

6/11/08



SCDOT COMMISSION AGENDA  
TRANSMITTAL FORM

For Commission Meeting of: June 19, 2008

\_\_\_\_\_ RATIFICATION

  X   APPROVAL

\_\_\_\_\_ CERTIFICATION

\_\_\_\_\_ FOR INFORMATION ONLY

\_\_\_\_\_ CUFF ITEM FOR APPROVAL

**DETAILED DESCRIPTION:**

The SCDOT requests Commission approval to enter into a contract modification with on-call consultant TRC to provide cultural resources surveys for three projects for a cost of \$28,071.00. These projects are the Sheep Farm Road (S-402) Widening and Improvements Project in Oconee County, the U. S. Route 25/S. C. Route 11 Interchange project in Greenville County and the S-496/Little River Bridge Replacement project in Laurens County. The request to use a consultant is necessary because Department's two person cultural resources staff is working to complete critical NEPA documents in Laurens, Spartanburg, Greenville, and Pickens County and is unable to complete the cultural resources for these projects and meet the obligation dates at the same time. The timeline for Oconee earmark project is critical because there have been delays in receiving survey data needed to initiate studies.

Recommended By:

Ken K. Puth DIR OF PLANNING 5/21/08  
Signature & Title Date

Division Director Approval:

[Signature] 5/29/08  
Signature Date

Secretary Approval:

HB Limestone 6/3/08  
Date

## SCDOT Commission Agenda Transmittal Form

For Commission Meeting of: June 2008

☐ RATIFICATION  
☒ APPROVAL  
☐ CERTIFICATION  
☐ FOR INFORMATION ONLY  
☐ CUFF ITEM FOR APPROVAL

### DETAILED DESCRIPTION:

On-call Contract Modification with S&ME for Structure Foundation Services. This work is to provide  
Cross-Hole Sonic Logging of Drilled Shaft foundations on File 35.121B.1 - Replace SC 9 and SC 38  
Bridge over Crooked Creek in Marlboro County.  
Estimated Cost: \$48,866.00

Recommended By:

Dr. Sheehy Director of Construction 5/21/08  
Signature & Title Date

Division Director Approval:

[Signature] 5/29/08  
Signature Date

Secretary Approval:

[Signature] 6/3/08  
Date



SCDOT COMMISSION AGENDA  
TRANSMITTAL FORM


For Commission Meeting of: June 19, 2008

- \_\_\_\_ RATIFICATION
- ☒ APPROVAL
- \_\_\_\_ CERTIFICATION
- \_\_\_\_ FOR INFORMATION ONLY
- \_\_\_\_ CUFF ITEM FOR APPROVAL


DETAILED DESCRIPTION:

The SCDOT requests Commission approval to enter into a contract modification of the original  
general engineering services contract with Florence and Hutcheson, Inc. Due to the excessive  
workload of the RPG, this contract is necessary in order to complete the preliminary  
engineering for the widening of 3rd Avenue South (S-84) in the City of Myrtle Beach. The  
project is located in the in the First Congressional District in Horry County. The contract  
modification will be in the amount of \$747,236.84. Funding for this work is through GSATS  
guideshares.


Recommended By:

 Div. of Preconst. 5/21/08  
Signature & Title LRB/MWB/MDM Date

Division Director Approval:

 5/27/08  
Signature & Title Date

Secretary Approval:

 5/29/08  
Date

## SCDOT Commission Agenda Transmittal Form

For Commission Meeting of: June 2008

☐ RATIFICATION  
☒ APPROVAL  
☐ CERTIFICATION  
☐ FOR INFORMATION ONLY  
☐ CUFF ITEM FOR APPROVAL

### DETAILED DESCRIPTION:

Request for approval of Contract Modification for Signal System Retiming Work to be performed in Spartanburg County along SC 290 and SC 101 in the vicinity of I-85. This work will be performed by Kimley Horn Associates, one of four on-call Signal/ITS consultants. The value of this contract modification will be \$37,926.03.

Recommended By:

Richard B. Werts  
Dir of Traffic Engr

6-10-08

Signature & Title

Date

Division Director Approval:

DM  
Fony Khan  
KBE For EW Signature

6/11/08

Date

Secretary Approval:

HBS Linnhouse

6/12/08

Date



SCDOT COMMISSION AGENDA  
TRANSMITTAL FORM

For Commission Meeting of: June 19, 2008

\_\_\_\_\_ RATIFICATION

  X   APPROVAL

\_\_\_\_\_ CERTIFICATION

\_\_\_\_\_ FOR INFORMATION ONLY

\_\_\_\_\_ CUFF ITEM FOR APPROVAL

**DETAILED DESCRIPTION:**


The SCDOT requests Commission approval to enter into a contract modification with on-call consultant Wilbur Smith Associates to provide National Environmental Policy Act (NEPA) studies and documentation for the Sheep Farm Road (S-402) Improvements project in Oconee County for the amount of \$74,901.00. The Environmental staff is working on other projects and the request to use a consultant is necessary to meet the obligation date. The timeline for this Oconee earmark project is critical because there have been delays in receiving survey data needed to initiate studies.

Recommended By:

  
Signature & Title

5/27/08  
Date

Division Director Approval:

  
Signature

6/11/08  
Date

Secretary Approval:



6/12/08  
Date



SCDOT COMMISSION AGENDA  
TRANSMITTAL FORM

For Commission Meeting of: June 19, 2008

\_\_\_\_ RATIFICATION

\_\_\_\_ APPROVAL

\_\_\_\_ CERTIFICATION

X FOR INFORMATION ONLY

\_\_\_\_ CUFF ITEM FOR APPROVAL

DETAILED DESCRIPTION:

This project is located in Congressional District 1 and involves the construction of an interchange at US 17 Bypass and Glenn's Bay Road and the widening of Glenn's Bay Road from US 17 Bypass to US 17 Business. The attached agreement for engineering services between PB Americas, Inc. and Horry County in the amount of \$2,902,478.44 was executed on April 30, 2008. This project will be funded entirely with Horry County RIDE II Capital Local Option Sales Tax (CLOST) funds. Under the terms of the Intergovernmental Agreement between SCDOT and Horry County executed on June 22, 2007, SCDOT will provide project management services for this project.

Recommended By:

Robert L. Butts Dir. of Preconst.  
Signature & Title MWB MDM

5/23/08  
Date

Division Director Approval:

Long  
Signature & Title

5/29/08  
Date

Secretary Approval:

H. B. Lincum

6/3/08  
Date



## SCDOT Commission Agenda Transmittal Form


For Commission Meeting of: June 19, 2008

☐ RATIFICATION  
☒ APPROVAL  
☐ CERTIFICATION  
☐ FOR INFORMATION ONLY  
☐ CUFF ITEM FOR APPROVAL

### DETAILED DESCRIPTION:

Authorization to issue an award to Condor Environmental, LLC for a three-year contract for Maintenance Best Practices (BMP) for water quality statewide in an amount not to exceed \$219,300.00 per year for the next three-year period is requested in accordance with 57-1-370 (L)

Recommended By:



Michael A. Burk, Director of Procurement

Signature & Title

06/06/2008

Date

Division Director Approval:

  
② Signature

6/11/08

Date

Secretary Approval:



6/12/08

Date

## SCDOT Commission Agenda Transmittal Form

For Commission Meeting of: June 19, 2008

       RATIFICATION  
  ✓   APPROVAL  
       CERTIFICATION  
       FOR INFORMATION ONLY  
       CUFF ITEM FOR APPROVAL

### DETAILED DESCRIPTION:

Authorization to contract with Corrections Department under Exemption 125 for miscellaneous commodities in the amount of \$1,500,000 00 for FY2008/09

This request is made because the aggregate payments to Corrections Department exceed the \$500,000 00 limit as provided by 57-1-370 (M). Contracts in aggregate with Corrections Department to date are \$1,200,000

Recommended By

Michael A. Burk  
Michael A. Burk, Director of Procurement

Signature & Title

06/02/2008

Date

Division Director Approval

Debra R. Ruppel  
Signature

6/3/08

Date

Secretary Approval

HB Linderhous

6/11/08

Date

## SCDOT Commission Agenda Transmittal Form

For Commission Meeting of: June 19, 2008

       RATIFICATION  
  ✓   APPROVAL  
       CERTIFICATION  
       FOR INFORMATION ONLY  
       CUFF ITEM FOR APPROVAL

### DETAILED DESCRIPTION:

Authorization to contract with Corrections Department under Exemption 125 for a modular workarea for room 408 in the amount of \$32755 for immediate delivery

This request is made because the aggregate payments to Corrections Department exceed the \$500,000.00 limit as provided by 57-1-370 (M). Contracts in aggregate with Corrections Department to date are \$1,200,000.

\_\_\_\_\_  
\_\_\_\_\_  
\_\_\_\_\_  
\_\_\_\_\_  
\_\_\_\_\_  
\_\_\_\_\_

Recommended By.

Michael A. Burk  
Michael A. Burk, Director of Procurement

Signature & Title

06/09/2008

Date

Division Director Approval.

Debra R. Rouse

Signature

6/11/08

Date

Secretary Approval.

H03 J. J. J. J. J.

6/11/08  
Date

## SCDOT Commission Agenda Transmittal Form

For Commission Meeting of: June 19, 2008

       RATIFICATION  
  ✓   APPROVAL  
       CERTIFICATION  
       FOR INFORMATION ONLY  
       CUFF ITEM FOR APPROVAL

### DETAILED DESCRIPTION:

Authorization to contract with Carolina Stalite for Sole Source procurements in the amount of \$1,500,000.00 to supply lightweight aggregate for chip seal projects in all districts.

This request is made because the aggregate payments to Carolina Stalite will exceed the \$500,000.00 limit as provided by 57-1-370 (L). Contracts in aggregate with Carolina Stalite were \$1,544,618.00 in FY 2007/08.

Recommended By.

Michael A. Burk  
Michael A. Burk, Director of Procurement

Signature & Title

06/11/2008

Date

Division Director Approval.

Debra R. Rouse  
Signature

6/11/08

Date

Secretary Approval.

H. B. Linchouse

6/11/08

Date

## SCDOT Commission Agenda Transmittal Form

For Commission Meeting of: June 19, 2008

       RATIFICATION  
  ✓   APPROVAL  
       CERTIFICATION  
       FOR INFORMATION ONLY  
       CUFF ITEM FOR APPROVAL

### DETAILED DESCRIPTION:

Authorization to contract with MAP Enterprises for an annual contract to supply Truck Mounted 42 Foot Aerial Buckets in the amount of \$107,356.00 per year for the next five-year period is requested in accordance with 57-1-370 (L).

This request is made because the aggregate payments to this company could exceed the \$500,000.00 limit as provided by 57-1-370 (L) over the life of the contract

Recommended By.

Michael A. Burk  
Michael A. Burk, Director of Procurement

Signature & Title

06/09/2008

Date

Division Director Approval.

Debra R. Ruffe

Signature

6/11/08

Date

Secretary Approval.

HOB Linnhouse

6/11/08

Date

## SCDOT Commission Agenda Transmittal Form

For Commission Meeting of. June 19, 2008

       RATIFICATION  
  ✓   APPROVAL  
       CERTIFICATION  
       FOR INFORMATION ONLY  
       CUFF ITEM FOR APPROVAL

### DETAILED DESCRIPTION:

Authorization to contract with Intergraph Corporation as a Sole Source procurement in the amount of \$1,000,000.00 for software maintenance of the Integrated Transportation System (ITMS), Roadway Management System (RIMS), and Hurricane Evacuation software systems for FY2008/09.

This request is made because the aggregate payments to Intergraph Corporation will exceed the \$500,000.00 limit as provided by 57-1-370 (L). Contracts in aggregate with Intergraph were \$2,030,311.16 in calendar year 2007.

Recommended By.

Michael A. Burk  
Michael A. Burk, Director of Procurement  
Signature & Title

06/02/2008

Date

Division Director Approval.

Debra R. Rostree  
Signature

6/5/08

Date

Secretary Approval.

HB Spivehouse

6/11/08

Date

## SCDOT Commission Agenda Transmittal Form

For Commission Meeting of: June 19, 2008

       RATIFICATION  
  ✓   APPROVAL  
       CERTIFICATION  
       FOR INFORMATION ONLY  
       CUFF ITEM FOR APPROVAL

### DETAILED DESCRIPTION:

Authorization to contract with Northrup Grumman Information Technology in the amount of \$150,000.00 as a Sole Source procurement for the upgrade of SCDOT Correspondence Tracking System (CTS) for FY2008/09.

This request is made because the aggregate payments to Northrup Grumman exceed the \$500,000.00 limit as provided by 57-1-370 (M). Contracts in aggregate with Northrup Grumman to date are \$501,712.40.

Recommended By.

Michael A. Burk  
Michael A. Burk, Director of Procurement

Signature & Title

06/02/2008

Date

Division Director Approval.

Robert R. Rasmussen  
Signature

6/5/08

Date

Secretary Approval.

Horacio Martinez  
Signature

6/11/08

Date

## SCDOT Commission Agenda Transmittal Form

For Commission Meeting of: June 19, 2008

       RATIFICATION  
  ✓   APPROVAL  
       CERTIFICATION  
       FOR INFORMATION ONLY  
       CUFF ITEM FOR APPROVAL

### DETAILED DESCRIPTION:

Authorization to contract with Eddins Electric, ALS North Carolina, Iron City Pools & SPA, Coleman-Snow, Utilipath, LLC, Precision Contracting Services, Dennis Corp., J Moore Electric, ITEK Services, LLC, and Wes Bolin's Hauling & Services for an annual fixed price contract to supply and install equipment as needed to support the Intelligent Transportation System (ITS) in the amount of \$1,000,000.00 per year for the next five-year period is requested in accordance with 57-1-370 (L) and (M). This is a multi-award contract for non-specific quantities and services as may be required to maintain and install ITS elements throughout the state.

This request is made because the aggregate payments to these companies could exceed the \$500,000.00 limit as provided by 57-1-370 (L). In addition J Moore Electric has contracts in excess of \$500,000.00 as provided by 57-1-370 (M).

Recommended By:

Michael A. Burk  
Michael A. Burk, Director of Procurement

Signature & Title

06/09/2008

Date

Division Director Approval:

Debra R. Rusk

Signature

6/11/08

Date

Secretary Approval:

HB Lurie House

6/12/08

Date



## SCDOT Commission Agenda Transmittal Form

For Commission Meeting of: June 2008

- ☒ **RATIFICATION**
- ☐ **APPROVAL**
- ☐ **CERTIFICATION**
- ☐ **FOR INFORMATION ONLY**
- ☐ **CUFF ITEM FOR APPROVAL**

### DETAILED DESCRIPTION:

Extension to provide full depth patching and chip seal on S-44 and S-165 for a total of 1.44 miles in Pickens County.

This extension will cost \$30,869.73. The cost of the current contract is \$1,745,607.49, and the additional work will be funded from the deletion of road S-91 and underruns from other roads on the project. This extension will not increase the contract amount, and the completion date will not change.

Due to the fact that the contractor is actively working on this project, it would be in the best interest of the Department to take advantage of the competitively bid unit prices available and extend this work to File 39.220701 (Lead File 4.220701).

In accordance with Code of Laws of South Carolina, 1976, Section 57-1-370 (M) and (N), and SCDOT Standard Specifications of Highway Construction 2007, Section 104.04.

Recommended By:

D. Shealy - Director of Construction 5/14/08  
Signature & Title Date

Division Director Approval:

[Signature] 5/21/08  
Signature Date

Secretary Approval:

[Signature] 5/22/08  
Date

## SCDOT Commission Agenda Transmittal Form

For Commission Meeting of: June 2008

☐ RATIFICATION  
☒ APPROVAL  
☐ CERTIFICATION  
☐ FOR INFORMATION ONLY  
☐ CUFF ITEM FOR APPROVAL

### DETAILED DESCRIPTION:

Extension for resurfacing on S-735 (Tully Court) for 0.34 miles in Lancaster County.

Total cost of this extension will be \$93,504.77. (Original contract amount \$300,903.41)

The Lancaster County Transportation Committee will fund this extension in order to utilize the entire match amount of \$218,000.00 and an additional commitment of \$20,125.00 which will count toward the 25 percent obligation to be used on the state system. Due to the fact that the contractor is actively working on the project, it would be in the best interest of the public and the Department to take advantage of the competitively bid unit prices and extend this work to File 29.170801.

Request extension approval pending Commission approval of the 2009 State Resurfacing Program.

In accordance with Code of Laws of South Carolina, 1976, Section 57-1-370 (M) and (N), and SCDOT Standard Specifications of Highway Construction 2007, Section 104.04.

Recommended By:

D. R. Shealy  
D. R. Shealy, Director of Construction  
Signature & Title

6/4/08  
Date

Division Director Approval:

[Signature]  
Signature

6/9/08  
Date

Secretary Approval:

[Signature]

6/11/08  
Date

## SCDOT Commission Agenda Transmittal Form

For Commission Meeting of: June 2008

☐ RATIFICATION  
☒ APPROVAL  
☐ CERTIFICATION  
☐ FOR INFORMATION ONLY  
☐ CUFF ITEM FOR APPROVAL

### DETAILED DESCRIPTION:

Extension for resurfacing on S-87 (Mill Creek Road) for 1.95 miles in Kershaw County. This work will improve safety and rideability of the road.

Total cost of this extension will be \$282,770.25. (Original contract amount \$1,192,664.42)

The Kershaw County CTC is funding the additional work requested on S-87. These funds are over and above the matching funds. Due to the fact that the contractor is actively working on this contract, it would be in the best interest of the Department to take advantage of the competitively bid unit prices available and extend this work to File 28.170801.

In accordance with Code of Laws of South Carolina, 1976, Section 57-1-370 (M) and (N), and SCDOT Standard Specifications of Highway Construction 2007, Section 104.04.

Recommended By:

D. R. Shealy, Director of Construction

Signature & Title

Date

5/19/08

Division Director Approval:

Tommy R. H.  
Signature

Date

5/29/08

Secretary Approval:

HBS Linchome

Date

6/3/08

## SCDOT Commission Agenda Transmittal Form

For Commission Meeting of: June 2008

- ☒ **RATIFICATION**
- ☐ **APPROVAL**
- ☐ **CERTIFICATION**
- ☐ **FOR INFORMATION ONLY**
- ☐ **CUFF ITEM FOR APPROVAL**

### DETAILED DESCRIPTION:

This section of SC 85 to be resurfaced ends at mile post 0.63. The resurfacing would terminate approximately 700 linear feet (LF) short of the gore area of Mainline I-85. Mainline I-85 is scheduled to be resurfaced under an upcoming contract in August 2008. Under this future contract, resurfacing will terminate at the gore area, leaving approximately 700 LF of old surfacing on SC 85. It is requested that we extend this project so that the resurfacing of SC 85 ties to the future resurfacing of Mainline I-85.

The Office of Materials and Research has approved the use of 6-inch full depth patching (\$63,740.00) in lieu of 10-inch full depth patching (\$98,852.00) on the section of SC 14 being resurfaced under this contract. The cost of the current project is \$3,536,274.42, and the additional work will be funded using the money saved on full depth patching of SC 14. This extension will not increase the contract amount, and the completion date will not change.

Due to the fact that the contractor is actively working on this project, it would be in the best interest of the Department to take advantage of the competitively bid unit prices and extend this work to File 42.037038A (Lead File 37.037041A).

In accordance with Code of Laws of South Carolina, 1976, Section 57-1-370 (M) and (N), and SCDOT Standard Specifications of Highway Construction 2007, Section 104.04.

Recommended By:	<u>D. R. Shealy, Director of Construction</u>	<u>5/28/08</u>
	Signature & Title	Date
Division Director Approval:	<u>[Signature]</u>	<u>5/29/08</u>
	Signature	Date
Secretary Approval:	<u>[Signature]</u>	<u>6/3/08</u>
		Date

## SCDOT Commission Agenda Transmittal Form

For Commission Meeting of: June, 2008

☐ RATIFICATION  
☒ APPROVAL  
☐ CERTIFICATION  
☐ FOR INFORMATION ONLY  
☐ CUFF ITEM FOR APPROVAL

### DETAILED DESCRIPTION:

Recommendations for the March 26, 2008 Highway Letting  
Request for Commission approval for Director of Construction to execute the contracts on projects  
recommended for award  
\_\_\_\_\_  
\_\_\_\_\_  
\_\_\_\_\_  
\_\_\_\_\_  
\_\_\_\_\_  
\_\_\_\_\_

Recommended By: Dr. Sheah - Director of Construction 5/29/08  
Signature & Title Date  
Division Director Approval: [Signature] 5/29/08  
Signature Date  
Secretary Approval: [Signature] 6/3/08  
Date

SUMMARY OF RECOMMENDATIONS FOR  
ONE CONTRACT FROM THE  
HIGHWAY LETTING OF MARCH 26, 2008

The following **ONE** (1) contract from the Highway Letting of March 26, 2008, is RECOMMENDED FOR APPROVAL BY THE COMMISSION TO EXECUTE THE CONTRACT SUBJECT TO CONCURRENCE OF THE FEDERAL HIGHWAY ADMINISTRATION:

COUNTY	SC FILE NO.	CONGRESS. DISTRICT
CHARLESTON	10.426A, 10.426A.1, 10.426A.2, 10.426A.3, & 10.426A.4	1

**THE RECOMMENDATION  
FOR  
THE FOLLOWING CONTRACT  
FROM  
THE HIGHWAY LETTING OF MARCH 26, 2008  
IS  
AWARD TO LOW BIDDER**

LETTING DATE : 03/26/08

SOUTH CAROLINA DEPARTMENT OF TRANSPORTATION

DATE : 03/27/08

PAGE : 1

VENDOR RANKING

\*(10.426A) CHARLESTON COUNTY, SC FILE NOS. 10.426A, 10.426A.01, 10.426A.02, 10.426A.03, 10.426A.04, FAP NO. IIBM(012), PCN 022336R, 033558B, 033559B, 033562B, 033563B. PROJECT CONSISTS OF ROAD AND BRIDGE WORK INCLUDING BRIDGE REPLACEMENTS ON REMOUNT RD. AND AVIATION RD. OVER, I-26, BRIDGE IMPROVEMENTS ON I-26 OVER MIDLAND PARK RD. AND TAYLOR ST. IN CHARLESTON COUNTY.

TOTAL LENGTH OF PROJECT: 6.6290 MILES. COMPLETION DATE: SEE SPECIAL PROVISIONS. DBE GOAL: 5.00%.

## A + B BIDDING

CONTRACTOR	A-PORTION	COST/DAY	#OF DAYS BID	B-PORTION	OVERALL BID TOTAL	% OVER BID
U.S. GROUP, INCORPORATED	\$ 65,728,975.00	\$ 8,000.00	1,032	\$ 8,256,000.00	\$ 73,984,975.00	0.0000%
THE LANE CONSTR. CORPORATION	\$ 71,237,838.84	\$ 8,000.00	1,066	\$ 8,528,000.00	\$ 79,765,838.84	7.8136%
BANKS CONSTRUCTION CO.	\$ 72,786,943.70	\$ 8,000.00	1,126	\$ 9,008,000.00	\$ 81,794,943.70	10.5562%
UNITED CONTRACTORS, INC.	\$ 76,543,210.60	\$ 8,000.00	900	\$ 7,200,000.00	\$ 83,743,210.60	13.1895%

Note:

A-portion of the bid is the line item quantities multiplied by the unit prices (normal bid items in the contract)

B-portion of the bid is the unit price assigned for the days multiplied by the number of days the contractor intends to complete the work.

The overall bid total is the sum of A+B which is used to establish the low bidder.

The contractor will only be paid the A-portion as bid for work completed.

The B-portion is used to establish the contract time or completion date.

THIS IS TO CERTIFY THAT THIS IS A TRUE AND CORRECT COPY OF ALL  
THE BIDS RECEIVED ON 03/26/08 FOR THIS PROJECT.  
CONTRACT ADMINISTRATOR K. B. Mack DATE 5/29/08  
RLS

APPROVED BY: H. B. Limehouse, Jr.  
TITLE: Secretary of Transportation



## SCDOT Commission Agenda Transmittal Form

For Commission Meeting of: June, 2008

☐ RATIFICATION  
☒ APPROVAL  
☐ CERTIFICATION  
☐ FOR INFORMATION ONLY  
☐ CUFF ITEM FOR APPROVAL

### DETAILED DESCRIPTION:

Recommendations for the May 13, 2008 Highway Letting  
Request for Commission approval for Director of Construction to execute the contracts on projects  
recommended for award

Recommended By:

D. Sheah - Director of Construction 6/3/08  
Signature & Title Date

Division Director Approval:

Paul Long 6/10/08  
Signature Date

Secretary Approval:

HR Zimatore 6/11/08  
Date

**SUMMARY OF RECOMMENDATIONS FOR  
FIFTEEN CONTRACTS FROM THE  
HIGHWAY LETTING OF MAY 13, 2008**

**RECOMMENDED FOR AWARD**

The following **THIRTEEN** (13) contracts from the Highway Letting of May 13, 2008, are recommended for award by the Director of Construction and approval by the Commission to execute contracts without the need for further concurrence or approval from the Federal Highway Administration or County Transportation Committees.


COUNTY	SC FILE NO.	CONGRESS. DISTRICT
ANDERSON, GREENVILLE, & PICKENS	4.037340A, 4.037341A, 23.037037A, 23.037342A, & 39.037343A	3 & 4
CALHOUN	9.123B.01	6
CHARLESTON	10.037294AR1	1
GREENVILLE	23.232B	4
JASPER	27.50081	2
LANCASTER	29.142B	5
LEXINGTON	32.037025A	2
LEXINGTON & RICHLAND	32.037030A & 40.037334A	2
LEXINGTON	32.253B	2
MARLBORO	35.121B & 35.121B.1	5
ORANGEBURG	38.174B & 38.175B	6
RICHLAND	40.037026A	2
RICHLAND	40.037031A	2

RECOMMENDED FOR AWARD


The following **TWO** (2) contracts from the Highway Letting of May 13, 2008, are recommended for award by the Director of Construction and approval by the Commission to execute contracts after concurrence of the appropriate County Transportation Committee.

COUNTY	SC FILE NO.	CONGRESS. DISTRICT
AIKEN	2.037160A	3
YORK	46.037247A	5

Submitted By:


  
R. B. Mack  
Contract Administrator

Recommended By:

  
D. R. Shealy  
Director of Construction

Approved By:

Date: 6/10/08

  
Tony L. Chapman, P.E.  
Deputy Secretary for Engineering

**Resurfacing Cost Per Lane Mile**  
**May 2008 Letting**

<b>State Funds</b>	<b>N/A</b>
--------------------	------------

<b>Federal Funds</b>	<b>\$93,586</b>
----------------------	-----------------

**THE RECOMMENDATION  
FOR  
THE FOLLOWING CONTRACTS  
FROM  
THE HIGHWAY LETTING OF MAY 13, 2008  
IS  
AWARD TO LOW BIDDER**

LETTING DATE : 05/13/08

SOUTH CAROLINA DEPARTMENT OF TRANSPORTATION

DATE : 05/15/08

PAGE : 1

VENDOR RANKING

\*(02.037160A) AIKEN COUNTY, SC FILE NO. 02.037160A, STATE PROJECT NO. C-160A, PCN 037160CP01. PROJECT CONSISTS OF ROAD WORK INCLUDING RESURFACING VARIOUS ROADS IN AIKEN COUNTY.

TOTAL LENGTH OF PROJECT: 0.1800 MILES. COMPLETION DATE: 10/31/2008. DBE GOAL: 0.00%.

RANK	VENDOR NO./NAME	LOCATION	TOTAL BID	% OVER LOW BID
1	1SA015	SATTERFIELD CONST. CO., INC.		
2	1BE002	BEAM'S CONTRACTING, INC.		
3	1TB001	T. B. BULLDOZING, INC.		
4	1RE005	REEVES CONSTRUCTION COMPANY		
		GREENWOOD, SC	\$ 176,143.13	0.0000%
		BEECH ISLAND, SC	\$ 181,992.24	3.3207%
		AIKEN, SC	\$ 219,053.13	24.3609%
		MACON, GA	\$ 275,829.55	56.5940%

THIS IS TO CERTIFY THAT THIS IS A TRUE AND CORRECT COPY OF ALL  
THE BIDS RECEIVED ON 05/13/08 FOR THIS PROJECT.  
CONTRACT ADMINISTRATOR W. B. Limehouse, Jr. DATE 6/3/08

APPROVED BY: H. B. Limehouse, Jr.  
TITLE: Secretary of Transportation

## SOUTH CAROLINA DEPARTMENT OF TRANSPORTATION

DATE : 05/15/08

PAGE : 1

## VENDOR RANKING

\*(04.037340A) ANDERSON, GREENVILLE & PICKENS COUNTIES, SC FILE NOS. 04.037340A, 04.037341A, 23.037037A, 23.037342A, & 39.037343A, FAP NOS. MR08(014), MR08(061), MR08(062), MR08(063), MR08(064), PCN 037037MT01, 037340MT01, 037341MT01, 037342MT01, 037343MT01. PROJECT CONSISTS OF ROAD WORK INCLUDING 2008 FEDERAL AID RESURFACING - ANDERSON, GREENVILLE, AND PICKENS COUNTIES.

TOTAL LENGTH OF PROJECT: 4.9400 MILES. COMPLETION DATE: 06/30/2009. DBE GOAL: 6.00%.

RANK	VENDOR NO./NAME	LOCATION	TOTAL BID	% OVER LOW BID
1	1FR001	F & R ASPHALT, INC.	\$ 2,046,456.67	0.0000%
2	1AS002	ASHMORE BROTHERS, INC.	\$ 2,117,483.36	3.4707%
3	1SL002	SLOAN CONSTRUCTION CO., INC.	\$ 2,369,506.26	15.7858%

THIS IS TO CERTIFY THAT THIS IS A TRUE AND CORRECT COPY OF ALL  
THE BIDS RECEIVED ON 05/13/08 FOR THIS PROJECT.  
CONTRACT ADMINSTRATOR RB/MCK DATE 6/3/08

APPROVED BY: H. B. Limehouse, Jr.  
TITLE: Secretary of Transportation

## SOUTH CAROLINA DEPARTMENT OF TRANSPORTATION

DATE : 05/15/08

PAGE : 1

## VENDOR RANKING

\*(09.123B.01) CALHOUN COUNTY, SC FILE NO. 09.123B.01, FAP NO. BR88(067), PCN 030614BR01. PROJECT CONSISTS OF BRIDGE WORK INCLUDING FOUNDATION TESTING PROGRAM FOR BRIDGE OVER CONGAREE RIVER AND SWAMP ALONG U.S. 601.

TOTAL LENGTH OF PROJECT: 0.0000 MILES. COMPLETION DATE: 06/30/2009. DBE GOAL: 0.00%.

RANK	VENDOR NO./NAME	LOCATION	TOTAL BID	% OVER LOW BID
1	1CA007	CAROLINA BRIDGE CO., INC.		
2	1CR007	CROWDER CONSTRUCTION COMPANY	\$ 371,507.24	0.0000%
3	1RE006	REPUBLIC CONTRACTING CORP.	\$ 396,776.05	6.8017%
4	1SL002	SLOAN CONSTRUCTION CO., INC.	\$ 443,286.90	19.3212%
5	1CA003	CAPE ROMAIN CONTRACTORS, INC.	\$ 496,949.00	33.7656%
6	1UN002	UNITED CONTRACTORS, INC.	\$ 533,664.50	43.6485%
		GREAT FALLS, SC	\$ 557,659.50	50.1073%

THIS IS TO CERTIFY THAT THIS IS A TRUE AND CORRECT COPY OF ALL  
THE BIDS RECEIVED ON 05/13/08 FOR THIS PROJECT.  
CONTRACT ADMINISTRATOR H. B. Limehouse, Jr. DATE 6/3/08

APPROVED BY: H. B. Limehouse, Jr.  
TITLE: Secretary of Transportation



## SOUTH CAROLINA DEPARTMENT OF TRANSPORTATION

DATE : 05/15/08

PAGE : 1

## VENDOR RANKING

\*(10.037294AR1) CHARLESTON COUNTY, SC FILE NO. 10.037294AR1, FAP NO. MR08(055), PCN 037294MT01R1. PROJECT CONSISTS OF ROAD WORK INCLUDING 2008 FEDERAL AID RESURFACING - CHARLESTON COUNTY.

TOTAL LENGTH OF PROJECT: 1.0000 MILES. COMPLETION DATE: 11/14/2008. DBE GOAL: 2.00%.

RANK	VENDOR NO./NAME	LOCATION	TOTAL BID	% OVER LOW BID
1	1BA007	BANKS CONST. CO.		
2	1SA007	SANDERS BROTHERS CONST.CO.. INC		
		NORTH CHARLESTON, SC	\$ 2,053,006.59	0.0000%
		NORTH CHARLESTON, SC	\$ 2,099,626.55	2.2708%

THIS IS TO CERTIFY THAT THIS IS A TRUE AND CORRECT COPY OF ALL  
THE BIDS RECEIVED ON 05/13/08 FOR THIS PROJECT.  
CONTRACT ADMINSTRATOR LBH/LLK DATE 6/3/08

APPROVED BY: H. B. Limehouse, Jr.  
TITLE: Secretary of Transportation

## SOUTH CAROLINA DEPARTMENT OF TRANSPORTATION

DATE : 05/15/08

PAGE : 1

## VENDOR RANKING

\*(23.232B) GREENVILLE COUNTY, SC FILE NO. 23.232B, FAP NO. SA23(010), PCN 032859T. PROJECT CONSISTS OF ROAD WORK INCLUDING RESURFACING VARIOUS ROADS IN GREENVILLE COUNTY.

TOTAL LENGTH OF PROJECT: 1.0000 MILES. COMPLETION DATE: 09/30/2008. DBE GOAL: 0.00%.

RANK	VENDOR NO./NAME	LOCATION	TOTAL BID	% OVER LOW BID
1	1TO012	TOTAL HIGHWAY MAINTENANCE		
2	1PE018	PEACH STATE SURFACE SYSTEMS, INC.		
		CEDAR HILL, TX	\$ 1,100,162.00	0.0000%
		KENNESAW, GA	\$ 1,183,992.00	7.6198%

THIS IS TO CERTIFY THAT THIS IS A TRUE AND CORRECT COPY OF ALL  
THE BIDS RECEIVED ON 05/13/08 FOR THIS PROJECT.  
CONTRACT ADMINSTRATOR *[Signature]* DATE 6/3/08

APPROVED BY: H. B. Limehouse, Jr.  
TITLE: Secretary of Transportation

## SOUTH CAROLINA DEPARTMENT OF TRANSPORTATION

DATE : 05/15/08

PAGE : 1

## VENDOR RANKING

\*(27.50081) JASPER COUNTY, SC FILE NO. 27.50081, STATE PROJECT NO. MT27, PCN 037361MT01. PROJECT CONSISTS OF ROAD WORK INCLUDING LIFT STATION AT JASPER I-95 WELCOME CENTER.

TOTAL LENGTH OF PROJECT: 0.0000 MILES. COMPLETION DATE: 06/30/2009. DBE GOAL: 0.00%.

RANK	VENDOR NO./NAME	LOCATION	TOTAL BID	% OVER LOW BID
1	1JO027	JORDAN CONSTURCTION OF HILTON HEAD. INCHILTON HEAD, SC	\$ 466,000.00	0.0000%
2	1TE003	TERRY R. LEE CO. HARDEEVILLE, SC	\$ 610,870.00	31.0880%
3	1PA039	PALMETTO GRADING & DRAINAGE, INC. SPARTANBURG, SC	\$ 625,000.00	34.1202%
4	1MA003	MALPHRUS CONSTRUCTION CO., INC. HILTON HEAD, SC	\$ 681,194.00	46.1790%
5	1DU003	DUPRIEST CONSTRUCTION CO., INC. BEAUFORT, SC	\$ 697,178.00	49.6090%
6	1SW010	SWAMP FOX UTILITIES, LLC ST. STEPHEN, SC	\$ 878,180.00	88.4506%
7	1MC004	MCCLAM & ASSOCIATES, INC. LITTLE MOUNTAIN, SC	\$ 1,301,232.00	179.2343%

THIS IS TO CERTIFY THAT THIS IS A TRUE AND CORRECT COPY OF ALL  
THE BIDS RECEIVED ON 05/13/08 FOR THIS PROJECT.  
CONTRACT ADMINSTRATOR CBMack DATE 6/3/08

APPROVED BY: H. B. Limehouse, Jr.  
TITLE: Secretary of Transportation

## SOUTH CAROLINA DEPARTMENT OF TRANSPORTATION

DATE : 05/15/08

PAGE : 1

## VENDOR RANKING

\*(29.142B) LANCASTER COUNTY, SC FILE NO. 29.142B, FAP NO. SA29(005), PCN 032838R. PROJECT CONSISTS OF ROAD WORK INCLUDING CONSTRUCT TURN LANES ON SC 914 INTERSECTING WITH ROAD S-50 AND ROAD S-222 (KING DRIVE) IN LANCASTER COUNTY.

TOTAL LENGTH OF PROJECT: 0.4360 MILES. COMPLETION DATE: 10/31/2008. DBE GOAL: 15.00%.

RANK	VENDOR NO./NAME	LOCATION	TOTAL BID	% OVER LOW BID	
1	1EA001	EAGLE CONSTRUCTION CO., INC.	NEWBERRY, SC	\$ 1,074,696.00	0.0000%
2	1BO002	BOGGS PAVING, INC.	MONROE, NC	\$ 1,083,605.98	0.8291%
3	1LC001	LCI - LINEBERGER CONSTRUCTION, INC.	LANCASTER, SC	\$ 1,196,927.95	11.3736%
4	1PL005	FLOWDEN CONSTRUCTION CO., INC.	SUMTER, SC	\$ 1,303,645.14	21.3036%

THIS IS TO CERTIFY THAT THIS IS A TRUE AND CORRECT COPY OF ALL  
THE BIDS RECEIVED ON 05/13/08 FOR THIS PROJECT.  
CONTRACT ADMINISTRATOR CBM/ack DATE 6/3/08

APPROVED BY: H. B. Limehouse, Jr.  
TITLE: Secretary of Transportation

## SOUTH CAROLINA DEPARTMENT OF TRANSPORTATION

DATE : 05/15/08

PAGE : 1

## VENDOR RANKING

\*(32.037025A) LEXINGTON COUNTY, SC FILE NO. 32.037025A. FAP NO. MR08(002), PCN 037025MT01. PROJECT CONSISTS OF ROAD WORK INCLUDING 2008 FEDERAL AID PAVEMENT PRESERVATION - LEXINGTON COUNTY.

TOTAL LENGTH OF PROJECT: 4.7800 MILES. COMPLETION DATE: 10/31/2008. DBE GOAL: 4.00%.

RANK	VENDOR NO./NAME	LOCATION	TOTAL BID	% OVER LOW BID
1	1SL002	SLOAN CONSTRUCTION CO., INC.		
2	1CR001	C. R. JACKSON, INC.	\$ 1,744,483.72	0.0000%
3	1RE010	REA CONTRACTING, LLC	\$ 1,775,779.45	1.7940%
		DUNCAN, SC	\$ 1,805,739.30	3.5114%
		COLUMBIA, SC		
		CHARLOTTE, NC		

THIS IS TO CERTIFY THAT THIS IS A TRUE AND CORRECT COPY OF ALL  
THE BIDS RECEIVED ON 05/13/08 FOR THIS PROJECT.  
CONTRACT ADMINSTRATOR Bob Mack DATE 6/3/08

APPROVED BY: H. B. Limehouse, Jr.  
TITLE: Secretary of Transportation

## SOUTH CAROLINA DEPARTMENT OF TRANSPORTATION

DATE : 05/15/08

PAGE : 1

## VENDOR RANKING

\*(32.037030A) LEXINGTON & RICHLAND COUNTIES, SC FILE NOS. 32.037030A & 40.037334A, FAP NOS. MR08(007), MR08(058), PCN 037030MT01, 037334MT01. PROJECT CONSISTS OF ROAD WORK INCLUDING 2008 FEDERAL AID PAVEMENT PRESERVATION - LEXINGTON AND RICHLAND COUNTIES.

TOTAL LENGTH OF PROJECT: 10.2500 MILES. COMPLETION DATE: 09/30/2008. DBE GOAL: 2.00%.

RANK	VENDOR NO./NAME	LOCATION	TOTAL BID	% OVER LOW BID
1	1CR001	C. R. JACKSON, INC.	\$ 874.832.09	0.0000%
2	1SL002	SLOAN CONSTRUCTION CO., INC.	\$ 906.816.95	3.6561%

THIS IS TO CERTIFY THAT THIS IS A TRUE AND CORRECT COPY OF ALL  
THE BIDS RECEIVED ON 05/13/08 FOR THIS PROJECT.  
CONTRACT ADMINISTRATOR ESM/k DATE 6/3/08

APPROVED BY: H. B. Limehouse, Jr.  
TITLE: Secretary of Transportation

## SOUTH CAROLINA DEPARTMENT OF TRANSPORTATION

DATE : 05/15/08

PAGE : 1

## VENDOR RANKING

\*(32.253B) LEXINGTON COUNTY, SC FILE NO. 32.253B, FAP NO. SA32 (008), PCN 033923T. PROJECT CONSISTS OF ROAD WORK INCLUDING RESURFACING ON VARIOUS ROADS IN LEXINGTON COUNTY.

TOTAL LENGTH OF PROJECT: 0.0520 MILES. COMPLETION DATE: 08/31/2008. DBE GOAL: 15.00%.

RANK	VENDOR NO./NAME	LOCATION	TOTAL BID	% OVER LOW BID
1	1CR001	C. R. JACKSON, INC.	\$ 136,060.66	0.0000%
2	1KS001	K S CONSTRUCTORS, LLC	\$ 144,151.89	5.9468%
3	1EA001	EAGLE CONSTRUCTION CO., INC.	\$ 155,770.32	14.4859%
4	1TB001	T. B. BULLDOZING, INC.	\$ 175,724.70	29.1517%
5	1PL005	PLOWDEN CONSTRUCTION CO., INC.	\$ 197,970.54	45.5017%
6	1CH005	CHEROKEE, INC	\$ 198,069.31	45.5743%

THIS IS TO CERTIFY THAT THIS IS A TRUE AND CORRECT COPY OF ALL  
THE BIDS RECEIVED ON 05/13/08 FOR THIS PROJECT.  
CONTRACT ADMINISTRATOR *R. B. Mack* DATE 6/3/08

APPROVED BY: H. B. Limehouse, Jr.  
TITLE: Secretary of Transportation

## SOUTH CAROLINA DEPARTMENT OF TRANSPORTATION

DATE : 05/15/08

PAGE : 1

## VENDOR RANKING

\*(35.121B) MARLBORO COUNTY, SC FILE NOS. 35.121B, 35.121B.1, FAP NO. PDCG(002), PCN 029287R, 029288B. PROJECT CONSISTS OF ROAD AND BRIDGE WORK INCLUDING WIDEN LANES AND REPLACE BRIDGE OVER CROOKED CREEK ON SC 9, FROM US 15/401 TO SC 9 BUSINESS IN MARLBORO COUNTY. REPLACE BR. WITH MODIFIED PRESTRESSED CONCRETE BMS. TYPE 1.  
WITHIN THE FOLLOWING LIMITS:  
0.0000 MILES ON FROM 106+88.90 TO 108+38.90

TOTAL LENGTH OF PROJECT: 2.1030 MILES. COMPLETION DATE: 08/31/2010. DBE GOAL: 12.00%.

RANK	VENDOR NO./NAME	LOCATION	TOTAL BID	% OVER LOW BID
1	1B0002	BOGGS PAVING, INC.		
2	1CR002	MONROE, NC	\$ 9,323,967.59	0.0000%
3	1WE002	C. RAY MILES CONSTRUCTION COMPANY, INC.	\$ 9,356,260.80	0.3463%
4	1PA005	LUGOFF, SC	\$ 9,790,877.26	5.0076%
5	1RE001	WEAVER CO., INC.	\$ 9,902,562.65	6.2055%
6	1US004	PALMETTO PAVING CORPORATION	\$ 9,975,730.64	6.9902%
7	1CH005	R. E. GOODSON CONST. CO., INC.	\$ 10,187,614.65	9.2627%
8	1BM002	U. S. GROUP, INCORPORATED	\$ 10,433,021.07	11.8947%
9	1AO001	CHEROKEE, INC	\$ 10,538,954.56	13.0308%
10	1CA007	BMCO CONSTRUCTION, INC.	\$ 10,884,742.71	16.7394%
		LUMBERTON, NC	\$ 11,597,865.12	24.3877%
		LITTLE RIVER, SC		
		ORANGEBURG, SC		

THIS IS TO CERTIFY THAT THIS IS A TRUE AND CORRECT COPY OF ALL  
THE BIDS RECEIVED ON 05/13/08 FOR THIS PROJECT.  
CONTRACT ADMINISTRATOR CBM/pcl DATE 6/3/08

APPROVED BY: H. B. Limehouse, Jr.  
TITLE: Secretary of Transportation



## SOUTH CAROLINA DEPARTMENT OF TRANSPORTATION

DATE : 05/15/08

PAGE : 1

## VENDOR RANKING

\*(38.174B) ORANGEBURG COUNTY, SC FILE NOS. 38.174B & 38.175B, STATE PROJECT NO. CR38, PCN 032389T, 032391T. PROJECT CONSISTS OF ROAD WORK INCLUDING CRISOS PROJECT IN ORANGEBURG COUNTY.

TOTAL LENGTH OF PROJECT: 17.5000 MILES. COMPLETION DATE: 05/31/2009. DBE GOAL: 0.00%.

RANK	VENDOR NO./NAME	LOCATION	TOTAL BID	% OVER LOW BID
1	1RE010	REA CONTRACTING, LLC		
2	1SL002	SLOAN CONSTRUCTION CO., INC.		
		CHARLOTTE, NC	\$ 1,454,337.15	0.0000%
		DUNCAN, SC	\$ 1,712,094.74	17.7234%

THIS IS TO CERTIFY THAT THIS IS A TRUE AND CORRECT COPY OF ALL  
THE BIDS RECEIVED ON 05/13/08 FOR THIS PROJECT.  
CONTRACT ADMINISTRATOR *[Signature]* DATE 6/3/08

APPROVED BY: H. B. Limehouse, Jr.  
TITLE: Secretary of Transportation

## SOUTH CAROLINA DEPARTMENT OF TRANSPORTATION

DATE : 05/15/08

PAGE : 1

## VENDOR RANKING

\*(40.037026A) RICHLAND COUNTY, SC FILE NO. 40.037026A, FAP NO. MR08(003). PCN 037026MT01. PROJECT CONSISTS OF ROAD WORK INCLUDING 2008 FEDERAL AID RESURFACING - RICHLAND COUNTY.

TOTAL LENGTH OF PROJECT: 6.7700 MILES. COMPLETION DATE: 12/31/2008. DBE GOAL: 4.00%.

RANK	VENDOR NO./NAME	LOCATION	TOTAL BID	% OVER LOW BID
1	1SL002	SLOAN CONSTRUCTION CO., INC.		
2	1CR001	C. R. JACKSON, INC.		
3	1RE010	REA CONTRACTING, LLC		
		DUNCAN, SC	\$ 1,957,986.12	0.0000%
		COLUMBIA, SC	\$ 2,489,353.40	27.1385%
		CHARLOTTE, NC	\$ 2,540,671.11	29.7594%

THIS IS TO CERTIFY THAT THIS IS A TRUE AND CORRECT COPY OF ALL  
THE BIDS RECEIVED ON 05/13/08 FOR THIS PROJECT.  
CONTRACT ADMINSTRATOR Robert DATE 6/15/08

APPROVED BY: H. B. Limehouse, Jr.  
TITLE: Secretary of Transportation

## SOUTH CAROLINA DEPARTMENT OF TRANSPORTATION

DATE : 05/15/08

PAGE : 1

## VENDOR RANKING

\*(40.037031A) RICHLAND COUNTY, SC FILE NO. 40.037031A, FAP NO. MR08(008), PCN 037031MT01. PROJECT CONSISTS OF ROAD WORK INCLUDING 2008 FEDERAL AID RESURFACING - RICHLAND COUNTY.

TOTAL LENGTH OF PROJECT: 3.4300 MILES. COMPLETION DATE: 10/31/2008. DBE GOAL: 4.00%.

RANK	VENDOR NO./NAME	LOCATION	TOTAL BID	% OVER LOW BID
1	1SL002	SLOAN CONSTRUCTION CO., INC.	\$ 1,774,665.49	0.0000%
2	1CR001	C. R. JACKSON, INC.	\$ 2,114,391.68	19.1431%
3	1RE010	REA CONTRACTING, LLC	\$ 2,217,165.79	24.9343%

THIS IS TO CERTIFY THAT THIS IS A TRUE AND CORRECT COPY OF ALL  
THE BIDS RECEIVED ON 05/13/08 FOR THIS PROJECT.  
CONTRACT ADMINISTRATOR John Mark DATE 6/3/08

APPROVED BY: H. B. Limehouse, Jr.

TITLE: Secretary of Transportation

## SOUTH CAROLINA DEPARTMENT OF TRANSPORTATION

DATE : 05/15/08

PAGE : 1

## VENDOR RANKING

\*(46.037247A) YORK COUNTY, SC FILE NO. 46.037247A, STATE PROJECT NO. C-37247, PCN 037247CP01. PROJECT CONSISTS OF ROAD WORK INCLUDING RESURFACING VARIOUS ROADS IN YORK COUNTY.

TOTAL LENGTH OF PROJECT: 1.2200 MILES. COMPLETION DATE: 10/31/2008. DBE GOAL: 0.00%.

RANK	VENDOR NO./NAME	LOCATION	TOTAL BID	% OVER LOW BID
1	1SL002	SLOAN CONSTRUCTION CO., INC.	\$ 170,331.24	0.0000%
2	1GR028	GRANITE CONTRACTING, LLC	\$ 195,917.08	15.0212%
3	1RE010	REA CONTRACTING, LLC	\$ 196,155.00	15.1609%
4	1BO002	BOGGS PAVING, INC.	\$ 196,337.65	15.2681%

THIS IS TO CERTIFY THAT THIS IS A TRUE AND CORRECT COPY OF ALL  
THE BIDS RECEIVED ON 05/13/08 FOR THIS PROJECT.  
CONTRACT ADMINISTRATOR RONACK DATE 6/3/08

APPROVED BY: H. B. Limehouse, Jr.  
TITLE: Secretary of Transportation

## SCDOT Commission Agenda Transmittal Form

For Commission Meeting of: June, 2008

       RATIFICATION  
  ✓   APPROVAL  
       CERTIFICATION  
       FOR INFORMATION ONLY  
       CUFF ITEM FOR APPROVAL

### DETAILED DESCRIPTION:

Recommendations for the May 27, 2008 Highway Letting

Request for Commission approval for Director of Construction to execute the contracts on projects

recommended for award

Recommended By:

Dr. Sheahy - Director of Construction  
Signature & Title

6/2/08  
Date

Division Director Approval:

Tony [Signature]  
Signature

6/9/08  
Date

Secretary Approval:

HBS [Signature]  
Signature

6/11/08  
Date

SUMMARY OF RECOMMENDATIONS FOR  
**THREE** CONTRACTS FROM THE  
HIGHWAY LETTING OF MAY 27, 2008

The following **THREE** (3) contracts from the Highway Letting of May 27, 2008, are recommended for approval by the Commission to execute contracts without the need for further concurrence or approval from the Federal Highway Administration or County Transportation Committees.

COUNTY	SC FILE NO.	CONGRESS. DISTRICT
DARLINGTON, FLORENCE, HORRY & MARLBORO	16.037056AR1, 21.037057AR1, 26.037059AR1, & 35.037060AR1	1, 5, & 6
GREENVILLE	23.260803R1	4
RICHLAND	40.240803R1	2

**Resurfacing Cost Per Lane Mile**

**May 2008 Special Letting**

<b>State Funds</b>	<b>N/A</b>
<b>Federal Funds</b>	<b>\$86,860</b>

**THE RECOMMENDATION  
FOR  
THE FOLLOWING CONTRACTS  
FROM  
THE HIGHWAY LETTING OF MAY 27, 2008  
IS  
AWARD TO LOW BIDDER**



LETTING DATE : 05/27/08

SOUTH CAROLINA DEPARTMENT OF TRANSPORTATION

VENDOR RANKING

DATE : 05/27/08

PAGE : 1

\*(16.037056AR1) DARLINGTON, FLORENCE, HORRY & MARLBORO COUNTIES, SC FILE NOS. 16.037056AR1, 21.037057AR1, 26.037059AR1, & 35.037060AR1, FAP NOS. MR08(033), MR08(034), MR08(036), MR08(037), PCN 037056MT01R1, 037057MT01R1, 037059MT01R1, 037060MT01R1. PROJECT CONSISTS OF ROAD WORK INCLUDING 2008 FEDERAL AID RESURFACING - DARLINGTON, FLORENCE, HORRY, AND MARLBORO COUNTIES.

TOTAL LENGTH OF PROJECT: 17.4600 MILES. COMPLETION DATE: 06/30/2009. DBE GOAL: 7.50%.

RANK	VENDOR NO./NAME	LOCATION	TOTAL BID	% OVER LOW BID
1	1CR001	C. R. JACKSON, INC.		
2	1BO002	BOGGS PAVING, INC.	\$ 4,583,610.92	0.0000%
3	1WE002	WEAVER CO., INC.	\$ 4,838,060.91	5.5513%
4	1PA005	PALMETTO PAVING CORPORATION	\$ 4,896,024.01	6.8159%
		CONWAY, SC	\$ 5,029,692.98	9.7321%

THIS IS TO CERTIFY THAT THIS IS A TRUE AND CORRECT COPY OF ALL THE BIDS RECEIVED ON 05/27/08 FOR THIS PROJECT.  
CONTRACT ADMINSTRATOR RB Mark DATE 6/3/08

APPROVED BY: H. B. Limehouse, Jr.  
TITLE: Secretary of Transportation

## SOUTH CAROLINA DEPARTMENT OF TRANSPORTATION

DATE : 05/27/08

## VENDOR RANKING

PAGE : 1

\*(23.260803R1) GREENVILLE COUNTY, SC FILE NO. 23.260803R1, STATE PROJECT NO. MB08, PCN 037245MT01R1. PROJECT CONSISTS OF ROAD WORK INCLUDING 2008 I-85 BUSHY CREEK BRIDGE APPROACH SLAB JOINT REPLACEMENT - GREENVILLE COUNTY.

TOTAL LENGTH OF PROJECT: 0.0200 MILES. COMPLETION DATE: 07/31/2008. DBE GOAL: 0.00%.

RANK	VENDOR NO./NAME	LOCATION	TOTAL BID	% OVER LOW BID
1	1AP013 APPLIED POLYMERIES, INC.	MT. AIRY, NC	\$ 91,896.40	0.0000%

THIS IS TO CERTIFY THAT THIS IS A TRUE AND CORRECT COPY OF ALL  
THE BIDS RECEIVED ON 05/27/08 FOR THIS PROJECT.  
CONTRACT ADMINISTRATOR RSN/208 DATE 6/5/08

APPROVED BY: H. B. Limehouse, Jr.  
TITLE: Secretary of Transportation

## SOUTH CAROLINA DEPARTMENT OF TRANSPORTATION

DATE : 05/27/08

PAGE : 1

## VENDOR RANKING

\*(40.240803R1) RICHLAND COUNTY. SC FILE NO. 40.240803R1. STATE PROJECT NO. SR08, PCN 037280MT01R1. PROJECT CONSISTS OF ROAD WORK INCLUDING 2008 SIDEWALK REPAIR - RICHLAND COUNTY.

TOTAL LENGTH OF PROJECT: 6.0300 MILES. COMPLETION DATE: 09/30/2008. DBE GOAL: 0.00%.

RANK	VENDOR NO./NAME	LOCATION	TOTAL BID	% OVER LOW BID
1	1JG002	J & G CONTRACTOR IRMO, SC	\$ 177,213.98	0.0000%
2	1QQ001	Q & Q CONSTRUCTION, INC. GRANITEVILLE, SC	\$ 188,762.00	6.5164%
3	1AN015	ANDREW WILLIAMS CONCRETE FINISHING, INC. TAYLORS, SC	\$ 214,995.00	21.3194%
4	1SO039	SOUTHERN CONCRETE & CONSTRUCTION INC. ANDERSON, SC	\$ 306,131.00	72.7465%

THIS IS TO CERTIFY THAT THIS IS A TRUE AND CORRECT COPY OF ALL  
THE BIDS RECEIVED ON 05/27/08 FOR THIS PROJECT.  
CONTRACT ADMINISTRATOR [Signature] DATE 6/13/08

APPROVED BY: H. B. Limehouse, Jr.  
TITLE: Secretary of Transportation



SCDOT COMMISSION AGENDA  
TRANSMITTAL FORM

For Commission Meeting of: June 19, 2008

       RATIFICATION

  X   APPROVAL

       CERTIFICATION

       FOR INFORMATION ONLY

       CUFF ITEM FOR APPROVAL

**DETAILED DESCRIPTION:**

Request Commission approval to add the I-95 northbound to I-26 westbound ramp to the previously approved I-95 rehabilitation project at various locations in Clarendon County from milepost 114 to milepost 131 northbound. (Interstate rehab priorities 7, 17, 19 and 34)

This ramp has severe cracking and pavement distress issues. The ramp has a daily traffic count exceeding 10,000 vehicles.

If approved this ramp will be added to the above project and advanced to a construction letting in August. An interim completion date for the ramp will be part of the contract requiring completion of the work for the ramp in 2008.

Pictures and a schematic of the proposed work are attached for reference.

Recommended By:

John V. Waddy Chief Engr. - P, E, 3 Design  
Signature & Title

6/11/08  
Date

Division Director Approval:

[Signature]  
Signature & Title


6/11/08  
Date

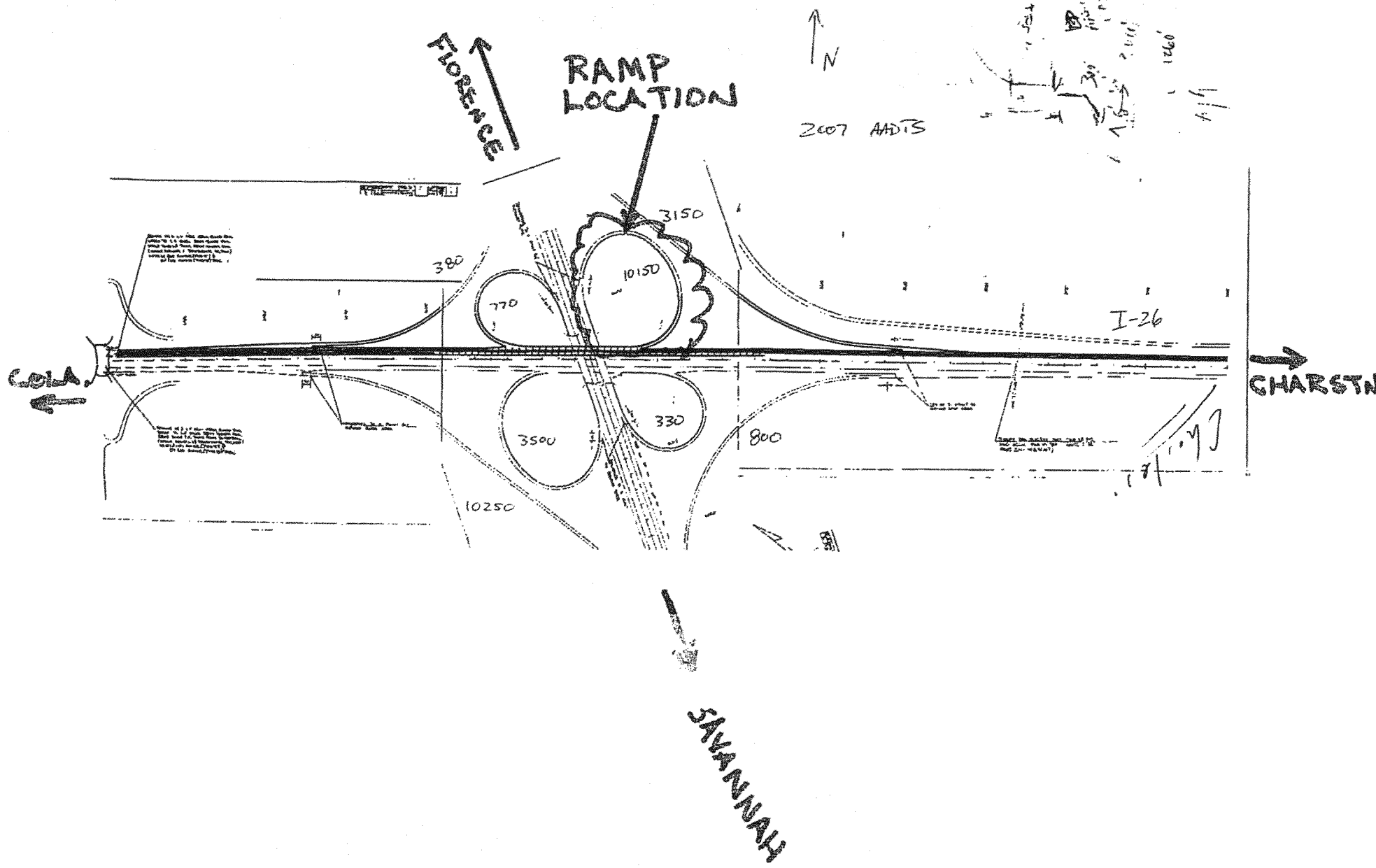
Secretary Approval:

HBS [Signature]

6/11/08  
Date









SCDOT COMMISSION AGENDA  
TRANSMITTAL FORM

For Commission Meeting of: June 19, 2008

       RATIFICATION

  X   APPROVAL

       CERTIFICATION

       FOR INFORMATION ONLY

       CUFF ITEM FOR APPROVAL

**DETAILED DESCRIPTION:**

Request Commission approval of the additions, deletions and corrections to the State Highway System as shown on the attached pages.

Recommended By:

*ABW*

*JC Wata*  
Chief Engineer for Operations

6-3-08  
Date

Division Director Approval:

*Tom Chapman*  
Deputy Secretary for Engineering

6-9-08  
Date

Secretary Approval:

*HB Finckhouse*

6/11/08  
Date



### Removal of Roads From State Highway Secondary System

The Department recommends Commission approval for the removal of certain sections of secondary roads from the State Highway Secondary System. These sections of roads may be removed for one of the following reasons:

1. Abandonment of Relocated Section of Highway
2. Deletions and Removal of Roads from State Secondary System - Roads may be deleted and removed from secondary system by exchanging for equal or less mileage or roads, which have a higher traffic importance. Ownership reverts to local government having jurisdiction (city or county). Approval of deletion or removal by local government is not required.
3. Abandonment of Right-of-way - Right-of-way may be abandoned if it is determined that the right-of-way is not required for right-of-way proposes or if the right-of-way is not needed for Department purposes.
4. Court Order

### Correction of Description of State Highways

The Department recommends Commission approval of the correction of the description of sections of State Highway previously added to the State Highway System. The description of roads currently in the State Highway Secondary System may be changed for relocation purposes, to revise the description of the termini to show what was actually constructed by contract, county line changes, or a change in the secondary road number.

### Additions to State Highway Secondary System

The Department recommends Commission approval to add sections of road to the State Highway Secondary System for construction and maintenance. The Department may add roads to the State Highway Secondary System by request of the County Transportation Committees contingent on mileage being available under the current mileage cap. Roads may be added to the State Secondary System by the construction of a new roadway, accepting existing county/city roads into our Secondary System by the swap method, or by county line changes. Roads added to the State Highway System must be constructed to Department standards or reviewed for compliance with Department standards.

### Rescind Action Adding Roads to State Highway Secondary System

The Department recommends the Commission rescind its previous actions adding roads to the State Highway Secondary System for construction and maintenance. The Department may rescind action on roads, which have not been constructed and formally accepted into the State Highway Secondary System. Roads may be rescinded due to right-of-way being unavailable, problems arising during construction, or funding issues.

### Transfer of Road between Secondary and Primary Systems

The Department recommends Commission approval to transfer sections of road from the Secondary System to the Primary System, or vice versa. Pursuant to the provisions of Section 57-5-50 of the Code-of-Laws of South Carolina, 1976, the Commission may transfer any route or section of route from the state highway secondary system to the state highway primary system, or vice versa, when, in its judgment, such transfer is advisable to better serve the traveling public.

Detailed information concerning each of these requests is attached.

**REVISION OF DESCRIPTION OF ROAD ADDED TO THE STATE HIGHWAY SYSTEM**

It is recommended the Commission correct the descriptions of sections of State Highway previously added to the State Highway Secondary System to read as follows:

Addition Number

Description

Aiken County

**(Commissioner Dalton -- District #3)**

1521	Seastrunk Street at Graniteville, From SC 191 to S-491(Railroad Avenue) -approximately 0.08 miles (Designated S-1521) (Added to System 12/18/1969)
------	-------------------------------------------------------------------------------------------------------------------------------------------------------------

**Note:** The above revision is recommended to show how the road exists in the field and what was built by File 2.558. This is an administrative change with no affect to the "C" cap.

Present Mileage	1,160.14
Change:	-0-
New Mileage:	1,160.14
New Cap:	1,160.14

**REVISION OF DESCRIPTION OF ROAD ADDED TO THE STATE HIGHWAY SYSTEM**

It is recommended the Commission correct the descriptions of sections of State Highway previously added to the State Highway Secondary System to read as follows:

**Addition Number**

**Description**

**Barnwell County**

**(Commissioner Taylor – District #2)**

173	A Beltline Road in Barnwell, From S-173 Westerly to S-157 -approximately 0.05 miles (Designated S-173 Connection) (Added to System 3/16/1950)
501	Lee Street in Barnwell, From S-157 Northerly then Westerly to S-158 (Park Street) -approximately 0.13 miles (Designated S-173) (Added to System 5/21/1964)

**Note:** The above revisions are recommended to change S-437 to S-173 and to reflect how the roads exists in the field.

Present Mileage	447.13
Change:	(0.02)
New Mileage:	447.11
New Cap:	447.11

**REVISION OF DESCRIPTION OF ROAD ADDED TO THE STATE HIGHWAY SYSTEM**

It is recommended the Commission correct the descriptions of sections of State Highway previously added to the State Highway Secondary System to read as follows:

Addition Number

Description

Beaufort County

**(Commissioner Taylor – District #2)**

- |     |                                                                                                                                                                                                            |
|-----|------------------------------------------------------------------------------------------------------------------------------------------------------------------------------------------------------------|
| 291 | Street at Sheldon, From a Dead End near C&WC Railroad tracks Northerly to S-292.<br>-approximately 0.11 miles<br>(Designated S-291)<br>(Added to System 9/17/1959)<br>(1 <sup>st</sup> Revision 7/21/1960) |
| 292 | Street at Sheldon, From US 21 Southerly and Westerly to S-59.<br>-approximately 0.28 miles<br>(Designated S-292)<br>(Added to System 9/17/1959)                                                            |

**Note:** The above revisions are recommended to reflect how the roads exist in the field per district and per File 7.357 for S-291.

**REMOVAL OF ROADS FROM THE STATE HIGHWAY SECONDARY SYSTEM**

It is recommended the Commission remove the following section of road from the State Highway Secondary System as follows:

Addition Number

Description

**Beaufort County**

**(Commissioner Taylor – District #2)**

Portion of 625	Office Park Road on Hilton Head Island, From 0.11 mile West of S-80 (Pope Avenue) Westerly then Northerly to Greenwood Drive -approximately 0.27 miles (Designated S-625) (Added to System 04/17/1975)
----------------	--------------------------------------------------------------------------------------------------------------------------------------------------------------------------------------------------------------

**Note:** The above road removal was requested by the Town of Hilton Head Island, who will accept maintenance responsibility for this section of road and qualifies under the abandonment of Right-of-Way portion of the law.

Present Mileage	399.82
Change:	(0.28)
New Mileage:	399.54
New Cap:	399.54

**REMOVAL OF ROADS FROM THE STATE HIGHWAY SECONDARY SYSTEM**

It is recommended the Commission remove the following section of road from the State Highway Secondary System as follows:

Addition Number

Description

Edgefield County

**(Commissioner Dalton – District #3)**

395

Service drives at the hospital, From Road S-10 in Edgefield  
-approximately 0.31 miles  
(Designated S-395 & S-395 Spur)  
(Added to System 2/18/1971)

**Note:** The above road removal was requested by the Edgefield County Hospital, who will accept maintenance responsibility for this section of road and qualifies under the abandonment of Right-of-Way portion of the law.

Present Mileage	468.81
Change:	(0.31)
New Mileage:	468.50
New Cap:	468.50

**REMOVAL OF ROADS FROM THE STATE HIGHWAY SECONDARY SYSTEM**

It is recommended the Commission remove the following section of road from the State Highway Secondary System as follows:

Addition Number

Description

**Florence County**

**(Commissioner Stevenson – District #6)**

1061	West Front Street in Florence (100 and 200 Blocks) -approximately 0.25 mile (Designated S-1061) (Added to System 6/17/1971)
------	--------------------------------------------------------------------------------------------------------------------------------------

**Note:** The above road removal was requested by the County of Florence, who will accept maintenance responsibility for this section of road and qualifies under the abandonment of Right-of-Way portion of the law.

Present Mileage	1,093.42
Change:	(0.25)
New Mileage:	1,093.17
New Cap:	1,093.17

## SCDOT Commission Agenda Transmittal Form

For Commission Meeting of: June 19, 2008

✓ RATIFICATION  
       APPROVAL  
       CERTIFICATION  
       FOR INFORMATION ONLY  
       CUFF ITEM FOR APPROVAL

### DETAILED DESCRIPTION:

The attached report includes detailed information regarding work requests received by SCDOT during the period from May 1, 2008 - May 31, 2008. The included requests meet the criteria described in SC Code of Laws Section 57-1-370 (N). The requests are separated into four categories and sorted by congressional district. The four categories are: (1) Items recommended for approval based on approved objective and quantifiable factors; (2) Items recommended for approval based on factors other than approved objective and quantifiable factors; (3) Items not recommended for approval; and (4) Pending items. Also included are requests that were previously in pending status and now have a recommendation.

\_\_\_\_\_

\_\_\_\_\_

\_\_\_\_\_

\_\_\_\_\_

\_\_\_\_\_

Recommended By:

James J. Feltz  
Signature & Title

6/11/08  
Date

Division Director Approval:

[Signature]  
Signature

6/11/08  
Date

Secretary Approval:

HB Amehoude / WTH


6/12/08  
Date



# Commission Report

June 10, 2008

I have reviewed the attached report and certify that it is a compilation of the individual reports certified by the districts.



James J. Feda, Jr.  
Director of Maintenance

# Commission 370 (N) Summary Report

6/10/2008

Approved						
Congressional District	Construction	Curb Cuts	New Signals	Bike Lanes	Resurfacing	Total
1	0	12	0	0	0	12
2	0	5	0	0	0	5
3	0	12	0	0	1	13
4	0	8	0	0	0	8
5	0	16	0	0	1	17
6	0	8	0	0	0	8
Total	0	61	0	0	2	63
Not Approved						
Congressional District	Construction	Curb Cuts	New Signals	Bike Lanes	Resurfacing	Total
1	2	0	1	0	0	3
2	0	0	0	0	0	0
3	1	1	0	0	0	2
4	0	0	0	0	1	1
5	0	1	0	0	0	1
6	0	3	0	0	0	3
Total	3	5	1	0	1	10
Received and in Pending Status						
Congressional District	Construction	Curb Cuts	New Signals	Bike Lanes	Resurfacing	Total
1	1	2	4	0	1	8
2	1	5	1	0	0	7
3	0	4	3	0	1	8
4	0	1	1	0	0	2
5	0	3	2	0	4	9
6	2	4	5	0	0	11
Total	4	19	16	0	6	45

## Commission 370 (N) Report

6/10/2008

Commission 370 (H) Items recommended for approval based on approved objective and quantifiable factors										
Req. #	Cong Dist	County	Request Type	Requestor	Reported Date	Type	Route	Road Name	Meets Criteria	
343157	1	HORRY	Curb Cuts	JOHNNIE & KAY LEWIS	5/5/2008	SC	905	HWY 905 2640	Y	
343320	1	HORRY	Curb Cuts	ON ENGINEERING, INC	5/5/2008	SC	544	HWY 544 2640	Y	
343321	1	HORRY	Curb Cuts	B & M STORAGE, LLC	5/5/2008	SC	707	HWY 707	Y	
343710	1	CHARLESTON	Curb Cuts	GEORGE BRISBON	5/7/2008	SC	162	SC-162	Y	
344685	1	HORRY	Curb Cuts	M & M PROPERTIES	5/13/2008	US	501	HWY 501	Y	
344802	1	HORRY	Curb Cuts	KELLY CARTER	5/13/2008	US	701	HWY 701	Y	
344808	1	HORRY	Curb Cuts	TOWERS ON THE GROVE, LLC	5/13/2008	SC	65	OCEAN BLVD NMB 2650	Y	
346515	1	HORRY	Curb Cuts	PRINCE CREEK RETIREMENT ASSOC	5/22/2008	SC	707	HWY 707	Y	
347092	1	GEORGETOWN	Curb Cuts	YMCA OF COASTAL CAROLINA	5/27/2008	SC	51	BROWNS FERRY ROAD	Y	
347398	1	GEORGETOWN	Curb Cuts	BOAT HOUSE RUN, LLC	5/29/2008	US	17	US 17 BUS.	Y	
347429	1	GEORGETOWN	Curb Cuts	RIVERSIDE INC. OF MYRTLE BEACH	5/29/2008	US	701	NORTH N. FRASER	Y	
347438	1	GEORGETOWN	Curb Cuts	CLIFFORD MAYER	5/29/2008	US	701	FRASER STREET	Y	
Commission 370 (H) Items not recommended for approval										
Req. #	Cong Dist	County	Request Type	Requestor	Reported Date	Type	Route	Road Name	Meets Objective	Justification
342756	1	HORRY	Construction	THAD VIERS	5/1/2008	US	17	17 BYPASS	N	DO NOT RECOMMEND AT THIS TIME. THE PROJECT TO BUILD THE OVERPASS FOR US-17 AT SC-707 (BACKGATE PROJECT) IS ADDRESSING THIS AREA. SEVERAL CHANGES WILL BE MADE AT THIS LOCATION AS PART OF THE PROJECT.
347679	1	HORRY	Construction	REP. THAD VIERS	5/30/2008	SC	544	HWY 544	Y	SEE LETTER DATED 6-4-08. DECEL LANE NOT REALLY RECOMMENDED BUT COULD BE BUILT IF FUNDED.
344873	1	HORRY	New Signals	GENE CROWE	5/14/2008	S	559	KINGS ROAD	N	TRAFFIC COUNTS AND ACCIDENT HISTORY DO NOT SUPPORT THE INSTALLATION OF A STOP AND GO TRAFFIC SIGNAL. SEE LETTER DATED 5-14-08.
Commission 370 (H) Items received and are in a pending status										
Req. #	Cong Dist	County	Request Type	Requestor	Reported Date	Type	Route	Road Name	Meets Objective	Status
347984	1	GEORGETOWN	Resurfacing	ELWIN SCHARLAU	5/28/2008	S	524	DAVID W. RAY ROAD		UNDER INVESTIGATION
346755	1	BERKELEY	Construction	REP. DAVID UMPHRETT	5/23/2008	US	17	US-17 ALT		UNDER INVESTIGATION
347156	1	CHARLESTON	Curb Cuts	DELPHINE POTEAT	5/19/2008	SC	700	MAYBANK HIGHWAY	Y	UNDER INVESTIGATION
347874	1	CHARLESTON	Curb Cuts	NANCY SUMMERSETT	5/27/2008	US	17	HWY 17	Y	UNDER INVESTIGATION
343904	1	CHARLESTON	New Signals	DEVRI DETOMA	5/8/2008	US	78	US 78		UNDER INVESTIGATION
346501	1	BERKELEY	New Signals	MS. MICHELLE OLLIC	5/22/2008	S	208	SNAKE ROAD		UNDER INVESTIGATION
346855	1	DORCHESTER	New Signals	RUSS CORNETTE	5/23/2008	US	17	BOONE HILL ROAD		UNDER INVESTIGATION
347327	1	CHARLESTON	New Signals	HOWARD EISENHUT	5/26/2008	US	78	US 78		UNDER INVESTIGATION
Commission 370 (H) Items recommended for approval based on approved objective and quantifiable factors										
Req. #	Cong Dist	County	Request Type	Requestor	Reported Date	Type	Route	Road Name	Meets Criteria	
342941	2	LEXINGTON	Curb Cuts	RAY V. MOSELEY	5/27/2008	US	1	MEETING ST.	Y	
343677	2	LEXINGTON	Curb Cuts	JULIAN WILSON	5/7/2008	SC	602	PLATT SPRINGS RD. (SPRINGDALE - SC 6)	Y	
345412	2	LEXINGTON	Curb Cuts	EVERETT SMITH	5/16/2008	US	321	SAVANNAH HWY	Y	
347426	2	JASPER	Curb Cuts	DAVID C. PAGE	5/29/2008	US	278	INDEPENDENCE BLVD	Y	
347486	2	JASPER	Curb Cuts	GARY WIGGIN	5/29/2008	US	17	SPEEDWAY BLVD	Y	

# Commission 370 (N) Report

6/10/2008

Commission 370 (N) Items received and are in a pending status										
Req.#	Cong Dist	County	Request Type	Requestor	Reported Date	Type	Route	Road Name	Meets Objective	Status
342928	2	RICHLAND	Construction	REPRESENTATIVE JOHN SCOTT, JR.	5/2/2008	SC	555	FARROW ROAD		UNDER INVESTIGATION
342913	2	RICHLAND	Curb Cuts	WILLIS BRUCE	5/2/2008	US	321	WINNSBORO RD		UNDER INVESTIGATION
345185	2	BEAUFORT	Curb Cuts	JERMEY BROWN	5/15/2008	US	21	SEA ISLAND PARKWAY		UNDER INVESTIGATION
346200	2	LEXINGTON	Curb Cuts	CVS PHARMACY CAYCE	5/21/2008	US	21	KNOX ABBOTT		UNDER INVESTIGATION
346259	2	LEXINGTON	Curb Cuts	MURPHY OIL USA, INC/ TOM BENTLEY	5/21/2008	SC	6	S LAKE DR	Y	UNDER INVESTIGATION
346260	2	LEXINGTON	Curb Cuts	WHITE KNOOL STATION/JOHN ROOF	5/21/2008	SC	6	S LAKE DR	Y	UNDER INVESTIGATION
346042	2	LEXINGTON	New Signs	MARY RUSSELL	5/16/2008	S	176	GIBSON RD.		UNDER INVESTIGATION
Commission 370 (N) Items recommended for approval based on approved objective and quantifiable factors										
Req.#	Cong Dist	County	Request Type	Requestor	Reported Date	Type	Route	Road Name	Meets Criteria	
344468	3	ANDERSON	Resurfacing	ROBIN WINTER	5/12/2008	S	370	STRINGER RD.	Y	
342990	3	LAURENS	Curb Cuts	CONNER CONSTRUCTION	5/2/2008	SC	72	SOUTH BROAD STREET	Y	
343331	3	PICKENS	Curb Cuts	P.M. CHURCHILL	5/5/2008	SC	8	IGENTRY MEMORIAL HWY	Y	
345052	3	OCONEE	Curb Cuts	FRANK & JOAN DI BELLA	5/14/2008	SC	11	SC-11	Y	
345097	3	OCONEE	Curb Cuts	BARBARA PACE	5/14/2008	SC	11	SC-11	Y	
346204	3	ABBEVILLE	Curb Cuts	WEST CAROLINA TELEPHONE	5/21/2008	SC	28	SC 28 BY-PASS	N	
346392	3	ANDERSON	Curb Cuts	JENNIFER MALONE	5/21/2008	SC	284	SC 284	Y	
346871	3	ABBEVILLE	Curb Cuts	EPISKINE COLLEGE	5/27/2008	SC	23	DUE WEST HWY.	N	
347218	3	MCCORMICK	Curb Cuts	MCCORMICK COUNTY EMS	5/28/2008	US	221	US 221	Y	
347480	3	PICKENS	Curb Cuts	JOHN FREEMAN	5/29/2008	SC	80	OLD GREENVILLE HIGHWAY	Y	
347539	3	GREENWOOD	Curb Cuts	JEFF CRISP	5/28/2008	SC	34	ROUTE 34	Y	
347543	3	GREENWOOD	Curb Cuts	TONY RICHIE	5/29/2008	SC	246	ROUTE 246	Y	
347583	3	LAURENS	Curb Cuts	BERNARD MILLER	5/29/2008	SC	49	SOUTH CAROLINA HIGHWAY 49	Y	
Commission 370 (N) Items not recommended for approval										
Req.#	Cong Dist	County	Request Type	Requestor	Reported Date	Type	Route	Road Name	Meets Objective	Justification
344244	3	GREENWOOD	Construction	BARRON CRAIG	5/7/2008	S	105	KNEECE ROAD	N	THIS IS AN EARTH OR GRAVEL ROADWAY. MUST BE PROGRAMED BY USCOG AND PLACED ON STIP BEFORE FUNDING IS ALLOCATED. WOULD REQUIRE DESIGN, RIGHT-OF-WAY, CLEARING, CONSTRUCTION, ENVIRONMENTAL, ETC. COPY OF RESPONSE LETTER TO REQUESTOR ON FILE.
346720	3	ANDERSON	Curb Cuts	JOHN MCCELLION	5/23/2008	SC	247	SC 247	N	NO ACTION TAKEN - THIS WAS ON A COUNTY ROAD (C-1 201)
Commission 370 (N) Items received and are in a pending status										
Req.#	Cong Dist	County	Request Type	Requestor	Reported Date	Type	Route	Road Name	Meets Objective	Status
344241	3	GREENWOOD	Resurfacing	BARRON CRAIG	5/8/2008	S	105	KNEECE ROAD	Y	UNDER INVESTIGATION
344401	3	AIKEN	Curb Cuts	ANN WASHINGTON LARK	5/12/2008	US	278	WILLISTON ROAD		UNDER INVESTIGATION
347361	3	LAURENS	Curb Cuts	K & T SIGNS	5/28/2008	US	76	US HIGHWAY 76		UNDER INVESTIGATION
347659	3	ANDERSON	Curb Cuts	BRANDON SIMPSON	5/30/2008	SC	8		Y	UNDER INVESTIGATION
348590	3	LAURENS	Curb Cuts	AMY ALEXANDER	5/28/2008	SC	56	SOUTH CAROLINA HIGHWAY 56		UNDER INVESTIGATION
344987	3	AIKEN	New Signs	JAMES E. STEWART, JR.	5/14/2008	S	549	OAK AVE		UNDER INVESTIGATION
345765	3	ANDERSON	New Signs	MISTY	5/19/2008	SC	153	SC 153	Y	UNDER INVESTIGATION
345905	3	ANDERSON	New Signs	LINDA FORD	5/20/2008	SC	8	HIGHWAY 8		UNDER INVESTIGATION

# Commission 370 (N) Report

6/10/2008

Commission 370 (H) Items recommended for approval based on approved objective and quantifiable factors										
Req.#	Cong Dist	County	Request Type	Requestor	Reported Date	Type	Route	Road Name	Meets Criteria	
344419	4	UNION	Curb Cuts	DONNA WARD	5/12/2008	SC	9	JONESVILLE-LOCKHART HIGHWAY	Y	
344536	4	SPARTANBURG	Curb Cuts	C. TODD & GEORGE SMITH, JR.	5/13/2008	SC	9	BOLING SPRINGS ROAD	Y	
344570	4	SPARTANBURG	Curb Cuts	SPTBG. CO. CTC	5/13/2008	SC	296	REIDVILLE ROAD @ MOORE, REIDVILLE & SPTBG	Y	
344680	4	UNION	Curb Cuts	ROBERT SMALL	5/13/2008	US	176	DUNCAN BYPASS	Y	
344682	4	SPARTANBURG	Curb Cuts	JIM SOLESBEE CONSTR.	5/13/2008	SC	9	BOLING SPRINGS ROAD	Y	
344742	4	SPARTANBURG	Curb Cuts	SPTBG. SCHOOL DIST. 4	5/13/2008	US	221	CHESNEE HWY	Y	
345096	4	SPARTANBURG	Curb Cuts	JEREMY TAYLOR	5/14/2008	SC	418	FOUNTAIN INN ROAD	Y	
345486	4	UNION	Curb Cuts	JIM SPENCER	5/16/2008	US	176	FURMAN FINDLEY HIGHWAY	Y	
Commission 370 (H) Items not recommended for approval										
Req.#	Cong Dist	County	Request Type	Requestor	Reported Date	Type	Route	Road Name	Meets Objective	Justification
345578	4	GREENVILLE	Resurfacing	DAN MCCLINTOCK	5/19/2008	I	385	I-385	Y	THIS AREA IS INDEED IN DISREPAIR. IT IS NOT CURRENTLY ON THE 2 YEAR LETTING LIST FOR RESURFACING. WE WILL CONTINUE TO MONITOR AND REPAIR THE AREA IN QUESTION AS NEEDED.
Commission 370 (H) Items received and are in a pending status										
Req.#	Cong Dist	County	Request Type	Requestor	Reported Date	Type	Route	Road Name	Meets Objective	Status
345202	4	SPARTANBURG	Curb Cuts	ANDREA COCRAN	5/15/2008	US	29	GREENVILLE HWY.	N	UNDER INVESTIGATION
347682	4	SPARTANBURG	New Signals	RANDY MCGARRITY	5/30/2008	S	41	BLACKSTOCK ROAD (N) FAIRFOREST & (S) SPTGB	N	UNDER INVESTIGATION
Commission 370 (H) Items recommended for approval based on approved objective and quantifiable factors										
Req.#	Cong Dist	County	Request Type	Requestor	Reported Date	Type	Route	Road Name	Meets Criteria	
342678	5	CHEROKEE	Resurfacing	JAMES BLANTON	5/1/2008	S	157	10TH STREET	Y	
342692	5	CHESTER	Curb Cuts	MARY OLIVER	5/1/2008	SC	97	GREAT FALLS HWY	Y	
342834	5	CHESTER	Curb Cuts	JASON PLEMMONS	5/1/2008	SC	97	SC-97	Y	
342908	5	FAIRFIELD	Curb Cuts	KAY WAHL	5/2/2008	US	21	US-21 SOUTH	Y	
342949	5	LANCASTER	Curb Cuts	RANDY ADAMS	5/2/2008	US	521	VETERANS MEMORIAL HIGHWAY-521 BY-PASS SOUTH	Y	
343136	5	CHESTER	Curb Cuts	FIRST CHURCH OF THE NAZARENE JOHN PORTER	5/5/2008	SC	9	SC-9	Y	
343811	5	CHESTER	Curb Cuts	SBA TOWERS II, LLC	5/7/2008	SC	72	SC-72	Y	
343838	5	CHESTERFIELD	Curb Cuts	JEFFREY FURR	5/8/2008	US	52	US-52	Y	
343900	5	SUMTER	Curb Cuts	HORACE WADE	5/8/2008	SC	261	NORTH KINGS HWY (NORTH)	Y	
345187	5	DARLINGTON	Curb Cuts	WALKER INDUSTRIES, LLC	5/15/2008	US	521	MAIN STREET US52 BUS	Y	
345874	5	LANCASTER	Curb Cuts	ROBERT P. WILKINS, JR.	5/20/2008	US	521	KERSHAW CAMDEN HIGHWAY	Y	
346030	5	SUMTER	Curb Cuts	DEBRAH CANTE	5/20/2008	SC	120	ALICE DR.	Y	
346226	5	DARLINGTON	Curb Cuts	LEE NEWSOME	5/21/2008	US	15	MARQUIS HWY	Y	
346936	5	FAIRFIELD	Curb Cuts	CAROLINA RETAIL	5/27/2008	SC	34	SC-34 EAST	Y	
347119	5	DARLINGTON	Curb Cuts	CLEVE FOLSOM	5/27/2008	SC	151	4TH STREET	Y	
347337	5	KERSHAW	Curb Cuts	MARIA V. GUZMAN	5/28/2008	US	1	JEFFERSON DAVIS HWY.	Y	
347575	5	DILLON	Curb Cuts	JOHN BRIGMAN	5/28/2008	US	301	US-301S	Y	
Commission 370 (H) Items not recommended for approval										
Req.#	Cong Dist	County	Request Type	Requestor	Reported Date	Type	Route	Road Name	Meets Objective	Justification
343266	5	KERSHAW	Curb Cuts	EDWARD C. WILLIAMSON	5/5/2008	SC	12	FORT JACKSON ROAD	N	DRIVEWAY DON'T NEED TO BE INSTALLED. IT'S ALREADY THERE JUST NEEDS TO BE PAVED. I AM CLOSING THIS WORK REQUEST AND WILL PUT ANOTHER ONE IN FOR MAINTANCE.

## Commission 370 (N) Report

6/10/2008

Commission 370 (N) Items received and are in a pending status										
Req.#	Cong Dist	County	Request Type	Requestor	Reported Date	Type	Route	Road Name	Meets Objective	Status
343824	5	LANCASTER	Resurfacing	JENNIE BOWERS	5/7/2008	S	310	OLD HILLSIDE DRIVE		UNDER INVESTIGATION
344014	5	CHEROKEE	Resurfacing	DAIS FANNIE SYLVIA	5/8/2008	S	82	PLEASANT SCHOOL ROAD	N	UNDER INVESTIGATION
347284	5	LANCASTER	Resurfacing	JOHN P VLER	5/28/2008	S	330	CIMMERON ROAD		UNDER INVESTIGATION
348453	5	FAIRFIELD	Resurfacing	SHIRLEY GUNTROPE	5/30/2008	S	174	CEMETARY STREET		UNDER INVESTIGATION
346573	5	CHESTERFIELD	Curb Cuts	LARRY GADDY	5/22/2008	SC	145	SC-145	Y	UNDER INVESTIGATION
346736	5	CHESTERFIELD	Curb Cuts	BARRY MORSE	5/23/2008	US	601	US-601	Y	UNDER INVESTIGATION
347073	5	CHESTERFIELD	Curb Cuts	WILLIAM EUTSLER	5/27/2008	SC	9	SC-9	Y	UNDER INVESTIGATION
342930	5	CHEROKEE	New Signals	STEVEN BOGGS	5/2/2008	S	89	RUTLEDGE AVENUE		UNDER INVESTIGATION
345350	5	CHEROKEE	New Signals	REP. OLIN PHILLIPS	5/7/2008	S	41	BEECH STREET		UNDER INVESTIGATION
Commission 370 (N) Items recommended for approval based on approved objective and quantifiable factors										
Req.#	Cong Dist	County	Request Type	Requestor	Reported Date	Type	Route	Road Name	Meets Criteria	
343277	6	ORANGEBURG	Curb Cuts	JEROME RIGGINS	5/1/2008	SC	47	CLEVELAND STREET (HOLLY HILL)	Y	
344304	6	BERKELEY	Curb Cuts	D. H. HAWKINS TRUCKING COMPANY	5/1/2008	SC	41	SC-41	Y	
344540	6	COLLETON	Curb Cuts	ERNEST & CAROL JEFFORDS	5/6/2008	SC	174		Y	
345963	6	SUMTER	Curb Cuts	ROY HUDSON	5/20/2008	US	401	OSWEGO RD.	Y	
345993	6	MARION	Curb Cuts	STEVE BAXLEY	5/20/2008	US	76	US 76	Y	
346289	6	ORANGEBURG	Curb Cuts	JAMES A ARANT	5/21/2008	SC	400	NORWAY ROAD	Y	
346883	6	BERKELEY	Curb Cuts	BOBBY STRICKLAND	5/8/2008	US	17	US-17 ALT	Y	
347756	6	COLLETON	Curb Cuts	LOWCOUNTRY REGIONAL AIRPORT	5/29/2008	SC	64	ROBERTSON BLVD.	Y	
Commission 370 (N) Items not recommended for approval										
Req.#	Cong Dist	County	Request Type	Requestor	Reported Date	Type	Route	Road Name	Meets Objective	Justification
342842	6	CLARENDON	Curb Cuts	CECIL SPIGNER	5/12/2008	US	301	HWY 301	N	TO BE DONE UNDER PERMIT #58410
345965	6	ORANGEBURG	Curb Cuts	GEORGIANA CODY	5/16/2008	US	21	ROWESVILLE ROAD	N	HOLLY HOCK RD. IS A COUNTY RD. AND IS NOT IN STATE SYSTEM. CANNOT INSTALL.
345989	6	ORANGEBURG	Curb Cuts	VIVIAN SMALLS	5/16/2008	US	21	ROWESVILLE ROAD	N	HOLLY HOCK RD IS A COUNTY RD AND NOT IN STATE SYSTEM. CANNOT INSTALL DRIVE.
Commission 370 (N) Items received and are in a pending status										
Req.#	Cong Dist	County	Request Type	Requestor	Reported Date	Type	Route	Road Name	Meets Objective	Status
343938	6	CHARLESTON		370 JOE TOWLES	5/8/2008	I	826	MARK CLARK EXPRESSWAY		UNDER INVESTIGATION
346694	6	BERKELEY		370 DAVID UMPHLETT	5/23/2008	US	17	UA17A		UNDER INVESTIGATION
342997	6	COLLETON		501 FREDERICK SHUMPERT	5/22/2008	SC	61	AUGUSTA HIGHWAY	Y	UNDER INVESTIGATION
345246	6	MARION		501 EDMA CROSS	5/15/2008	US	501	US-501N		UNDER INVESTIGATION
345417	6	WILLIAMSBURG		501 OXS, LLC	5/7/2008	US	621	US HWY 521		UNDER INVESTIGATION
345904	6	COLLETON		501 ROBERT HARRELL JR	5/20/2008	SC	61	AUGUSTA HIGHWAY	Y	UNDER INVESTIGATION
343885	6	CHARLESTON		604 HERMAN PENA, DIRECTOR	5/8/2008	S	3	SPRING STREET		UNDER INVESTIGATION
345182	6	SUMTER		604 JIMMY BIRD	5/15/2008	S	528	KOLB RD.		UNDER INVESTIGATION
346629	6	BERKELEY		604 DAVID UMPHLETT	5/23/2008	US	52	US 52		UNDER INVESTIGATION
347322	6	BERKELEY		604 ROBERT K JAYNE	5/28/2008	S	33	CLEMENT FERRY ROAD		UNDER INVESTIGATION
347563	6	SUMTER		604 BRAND BENJAMIN	5/29/2008	US	378	US- 378		UNDER INVESTIGATION

# Commission 370 (N) Summary Report

6/10/2008

Commission 370 (N) July Pending Status Report						
Approved						
Congressional District	Construction	Curb Cuts	New Signals	Bike Lanes	Resurfacing	Total
1	0	0	0	0	0	0
2	0	0	0	0	0	0
3	0	0	0	0	0	0
4	0	0	0	0	0	0
5	0	0	0	0	0	0
6	0	0	0	0	0	0
Total	0	0	0	0	0	0
Not Approved						
Congressional District	Construction	Curb Cuts	New Signals	Bike Lanes	Resurfacing	Total
1	0	0	0	0	0	0
2	0	0	0	0	0	0
3	0	0	0	0	0	0
4	0	0	0	0	0	0
5	0	0	0	0	0	0
6	0	0	0	0	0	0
Total	0	0	0	0	0	0
Received and In Pending Status						
Congressional District	Construction	Curb Cuts	New Signals	Bike Lanes	Resurfacing	Total
1	0	0	0	0	0	0
2	3	0	4	0	0	7
3	0	0	0	0	1	1
4	0	2	3	0	0	5
5	0	0	0	0	9	9
6	0	0	1	0	51	52
Total	3	2	8	0	61	74

# Commission 370 (N) Summary Report

6/10/2008

Commission 370 (N) August Pending Status Report						
Approved						
Congressional District	Construction	Curb Cuts	New Signals	Bike Lanes	Resurfacing	Total
1	0	0	0	0	0	0
2	0	0	0	0	0	0
3	0	0	0	0	0	0
4	0	0	0	0	0	0
5	0	0	0	0	0	0
6	0	0	0	0	0	0
Total	0	0	0	0	0	0
Not Approved						
Congressional District	Construction	Curb Cuts	New Signals	Bike Lanes	Resurfacing	Total
1	0	0	0	0	0	0
2	0	0	1	0	0	1
3	0	0	0	0	0	0
4	0	0	0	0	0	0
5	0	0	0	0	0	0
6	0	0	0	0	0	0
Total	0	0	1	0	0	1
Received and in Pending Status						
Congressional District	Construction	Curb Cuts	New Signals	Bike Lanes	Resurfacing	Total
1	1	1	0	0	1	3
2	0	2	9	0	0	11
3	0	5	2	0	0	7
4	1	1	2	0	0	4
5	0	1	1	0	0	2
6	5	2	3	0	1	11
Total	7	12	17	0	2	38



# Commission 370 (N) Summary Report

6/10/2008

Commission 370 (N) September Pending Status Report						
Approved						
Congressional District	Construction	Curb Cuts	New Signals	Bike Lanes	Resurfacing	Total
1	0	0	0	0	0	0
2	0	0	0	0	0	0
3	0	0	0	0	0	0
4	0	0	0	0	0	0
5	0	0	0	0	0	0
6	0	0	0	0	0	0
Total	0	0	0	0	0	0
Not Approved						
Congressional District	Construction	Curb Cuts	New Signals	Bike Lanes	Resurfacing	Total
1	0	0	0	0	0	0
2	0	0	0	0	7	7
3	0	0	0	0	0	0
4	0	0	0	0	0	0
5	0	0	0	0	0	0
6	0	0	0	0	0	0
Total	0	0	0	0	7	7
Received and in Pending Status						
Congressional District	Construction	Curb Cuts	New Signals	Bike Lanes	Resurfacing	Total
1	0	0	0	0	0	0
2	0	0	6	0	0	6
3	0	0	2	0	0	2
4	0	0	1	0	0	1
5	0	0	0	0	1	1
6	0	0	1	0	0	1
Total	0	0	10	0	1	11

# Commission 370 (N) Summary Report

6/10/2008

Commission 370 (N) October Pending Status Report						
Approved						
Congressional District	Construction	Curb Cuts	New Signals	Bike Lanes	Resurfacing	Total
1	0	0	0	0	0	0
2	0	0	0	0	1	1
3	0	0	0	0	0	0
4	0	0	0	0	0	0
5	0	0	0	0	0	0
6	0	0	0	0	0	0
Total	0	0	0	0	1	1
Not Approved						
Congressional District	Construction	Curb Cuts	New Signals	Bike Lanes	Resurfacing	Total
1	0	0	0	0	0	0
2	0	0	1	0	0	1
3	0	0	0	0	0	0
4	0	0	0	0	0	0
5	0	0	0	0	0	0
6	0	0	0	0	0	0
Total	0	0	1	0	0	1
Received and In Pending Status						
Congressional District	Construction	Curb Cuts	New Signals	Bike Lanes	Resurfacing	Total
1	0	1	1	0	0	2
2	0	0	6	0	0	6
3	0	0	6	0	0	6
4	0	2	3	0	0	5
5	0	1	3	0	0	4
6	0	0	3	0	0	3
Total	0	4	22	0	0	26

# Commission 370 (N) Summary Report

6/10/2008

Commission 370 (N) November Pending Status Report						
Approved						
Congressional District	Construction	Curb Cuts	New Signals	Bike Lanes	Resurfacing	Total
1	0	0	0	0	0	0
2	0	0	0	0	0	0
3	0	0	0	0	0	0
4	0	0	0	0	0	0
5	0	0	0	0	0	0
6	0	0	0	0	0	0
Total	0	0	0	0	0	0
Not Approved						
Congressional District	Construction	Curb Cuts	New Signals	Bike Lanes	Resurfacing	Total
1	0	0	0	0	0	0
2	0	0	0	0	1	1
3	0	0	0	0	0	0
4	0	0	0	0	0	0
5	0	0	0	0	0	0
6	0	0	1	0	0	1
Total	0	0	1	0	1	2
Received and in Pending Status						
Congressional District	Construction	Curb Cuts	New Signals	Bike Lanes	Resurfacing	Total
1	0	2	0	0	0	2
2	0	0	4	0	0	4
3	0	0	0	0	0	0
4	0	2	1	0	0	3
5	0	1	0	0	0	1
6	0	0	1	0	0	1
Total	0	5	6	0	0	11

# Commission 370 (N) Summary Report

6/10/2008

Commission 370 (N) December Pending Status Report						
Approved						
Congressional District	Construction	Curb Cuts	New Signals	Bike Lanes	Resurfacing	Total
1	0	0	0	0	0	0
2	0	0	0	0	0	0
3	0	0	0	0	0	0
4	0	0	0	0	0	0
5	0	0	0	0	0	0
6	0	0	0	0	0	0
Total	0	0	0	0	0	0
Not Approved						
Congressional District	Construction	Curb Cuts	New Signals	Bike Lanes	Resurfacing	Total
1	0	0	0	0	0	0
2	0	0	0	0	1	1
3	0	0	0	0	0	0
4	0	0	0	0	0	0
5	0	0	0	0	0	0
6	0	0	0	0	0	0
Total	0	0	0	0	1	1
Received and In Pending Status						
Congressional District	Construction	Curb Cuts	New Signals	Bike Lanes	Resurfacing	Total
1	0	1	0	0	0	1
2	1	1	1	0	0	3
3	0	0	0	0	0	0
4	0	0	2	0	0	2
5	1	0	1	0	0	2
6	0	1	1	0	0	2
Total	2	3	5	0	0	10

# Commission 370 (N) Summary Report

6/10/2008

Commission 370 (N) January Pending Status Report						
Approved						
Congressional District	Construction	Curb Cuts	New Signals	Bike Lanes	Resurfacing	Total
1	0	0	0	0	0	0
2	0	0	0	0	0	0
3	0	0	0	0	0	0
4	0	0	0	0	0	0
5	0	0	0	0	0	0
6	0	0	0	0	0	0
Total	0	0	0	0	0	0
Not Approved						
Congressional District	Construction	Curb Cuts	New Signals	Bike Lanes	Resurfacing	Total
1	0	0	0	0	0	0
2	0	0	1	0	4	5
3	0	0	0	0	0	0
4	0	0	0	0	0	0
5	0	0	0	0	0	0
6	0	0	1	0	0	1
Total	0	0	2	0	4	6
Received and In Pending Status						
Congressional District	Construction	Curb Cuts	New Signals	Bike Lanes	Resurfacing	Total
1	2	0	2	0	0	4
2	0	1	3	0	0	4
3	0	0	1	0	0	1
4	0	0	2	0	0	2
5	0	0	2	0	0	2
6	1	0	1	0	0	2
Total	3	1	11	0	0	15

# Commission 370 (N) Summary Report

6/10/2008

Commission 370 (N) February Pending Status Report						
Approved						
Congressional District	Construction	Curb Cuts	New Signals	Bike Lanes	Resurfacing	Total
1	0	0	0	0	0	0
2	0	0	0	0	0	0
3	0	0	0	0	0	0
4	0	0	0	0	0	0
5	0	0	1	0	0	1
6	0	0	1	0	0	1
Total	0	0	2	0	0	2
Not Approved						
Congressional District	Construction	Curb Cuts	New Signals	Bike Lanes	Resurfacing	Total
1	0	0	0	0	0	0
2	0	0	0	0	3	3
3	0	0	0	0	0	0
4	0	0	0	0	0	0
5	0	0	0	0	0	0
6	0	0	0	0	0	0
Total	0	0	0	0	3	3
Received and in Pending Status						
Congressional District	Construction	Curb Cuts	New Signals	Bike Lanes	Resurfacing	Total
1	0	1	1	0	0	2
2	1	0	8	0	0	9
3	0	0	1	0	0	1
4	0	0	0	0	0	0
5	0	1	2	0	1	4
6	0	1	0	0	0	1
Total	1	3	12	0	1	17

# Commission 370 (N) Summary Report

6/10/2008

Commission 370 (N) March Pending Status Report						
Approved						
Congressional District	Construction	Curb Cuts	New Signals	Bike Lanes	Resurfacing	Total
1	0	0	0	0	0	0
2	0	1	0	0	0	1
3	0	1	0	0	1	2
4	0	1	0	0	0	1
5	0	2	0	0	0	2
6	0	0	0	0	0	0
Total	0	5	0	0	1	6
Not Approved						
Congressional District	Construction	Curb Cuts	New Signals	Bike Lanes	Resurfacing	Total
1	0	0	0	0	0	0
2	0	0	3	0	0	3
3	0	0	0	0	0	0
4	0	0	0	0	0	0
5	0	0	0	0	0	0
6	0	0	0	0	5	5
Total	0	0	3	0	5	8
Received and In Pending Status						
Congressional District	Construction	Curb Cuts	New Signals	Bike Lanes	Resurfacing	Total
1	1	0	0	0	0	1
2	0	2	4	0	2	8
3	0	1	5	0	0	6
4	0	1	0	0	0	1
5	0	3	0	0	1	4
6	0	1	0	0	0	1
Total	1	8	9	0	3	21

# Commission 370 (N) Summary Report

6/10/2008

Commission 370 (N) April Pending Status Report						
Approved						
Congressional District	Construction	Curb Cuts	New Signals	Bike Lanes	Resurfacing	Total
1	1	2	0	0	0	3
2	0	7	0	0	0	7
3	0	3	0	0	0	3
4	0	1	0	0	0	1
5	0	2	2	0	0	4
6	0	5	1	0	0	6
Total	1	20	3	0	0	24
Not Approved						
Congressional District	Construction	Curb Cuts	New Signals	Bike Lanes	Resurfacing	Total
1	0	0	0	0	0	0
2	0	1	0	0	1	2
3	0	1	0	0	4	5
4	0	0	0	0	0	0
5	0	2	0	0	1	3
6	0	1	0	0	0	1
Total	0	5	0	0	6	11
Received and in Pending Status						
Congressional District	Construction	Curb Cuts	New Signals	Bike Lanes	Resurfacing	Total
1	0	1	3	0	0	4
2	0	4	2	0	1	7
3	0	4	2	0	0	6
4	2	9	1	0	2	14
5	0	3	0	0	6	9
6	1	2	2	0	1	6
Total	3	23	10	0	10	46



## Commission 370 (N) Report

6/10/2008

Commission 370 (N) Items recommended for approval based on approved objective and quantifiable factors							
Comm Dist	Req.#	County	Request Type	Requestor	Meets	Assess	Type/Route
1	338195	CHARLESTON	Construction	CHAS. COUNTY PUBLIC WORKS	Y	Y	IS
1	338375	CHARLESTON	Curb Cuts	S/C DEVELOPMENT, LLC	Y	Y	US
1	338507	CHARLESTON	Curb Cuts	THOMAS SOTTILE	Y	Y	SC
2	310485	AIKEN	Resurfacing	MS. SUSAN KNEECE	Y	Y	IS
2	339551	BARRYWELL	Curb Cuts	CHERI GREEN	Y	Y	SC
2	340700	CALHOUN	Curb Cuts	LUGENIA GOLDEN	Y	Y	US
2	341385	HAWKTON	Curb Cuts	MCKEY MILLS	Y	Y	US
2	341988	JASPER	Curb Cuts	JACK MCINTYRE	Y	Y	US
2	341694	JASPER	Curb Cuts	RAYMOND SHAW	Y	Y	SC
2	340943	JASPER	Curb Cuts	DAVID MEEDER	Y	Y	US
2	340472	JASPER	Curb Cuts	ASHLEY MOSLEY	Y	Y	US
2	337431	RICHLAND	Curb Cuts	EAGLE PARK, LLC	N	Y	SC
3	338967	ANDERSON	Resurfacing	TONYA HANNEY	Y	Y	SC
3	339904	ABBEVILLE	Curb Cuts	MS. AMY M. WARE	Y	Y	SC
3	338137	ANDERSON	Curb Cuts	LARRY COPELAND	Y	Y	SC
3	337655	ANDERSON	Curb Cuts	TIM BUSBY	Y	Y	SC
3	340771	GREENWOOD	Curb Cuts	SHAWN BOYNE	Y	Y	SC
4	341181	UNION	Curb Cuts	HALEY NICOLE WILLIAMS	Y	Y	SC
4	332437	UNION	Curb Cuts	LAURA SLUDER	Y	Y	SC
5	338940	CHESTER	Curb Cuts	CHRISTINE MOBLEY	Y	Y	SC
5	340905	FAIRFIELD	Curb Cuts	HUNTER LYLES/DIAMOND PONTE	Y	Y	SC
5	342231	LANCASTER	Curb Cuts	TRACY CALDWELL	Y	Y	US
5	342252	YORK	Curb Cuts	WARD PROPERTIES, INC / BARRY AMICK	Y	Y	US
5	341055	CHESTER	New Signals	TROOPER MCABEE	Y	Y	SC
5	341935	SUMTER	New Signals	BAUCH	Y	Y	US
5	330958	YORK	New Signals	WALTER BROWN/SENATOR WES HAYES	Y	Y	IS
6	340888	CLARENDON	Curb Cuts	HALACHI DUNCAN	Y	Y	US
6	338541	CLARENDON	Curb Cuts	MAILE CHARLES	Y	Y	SC
6	340462	FLORENCE	Curb Cuts	WILL KELLAHAN	Y	Y	US
6	340330	MARION	Curb Cuts	JOEY ATKINSON	Y	Y	SC
6	336683	SUMTER	Curb Cuts	LARRY BURNS, JR	Y	Y	US
6	337572	FLORENCE	New Signals	JAMES T. SCHOFIELD	Y	Y	IS
6	344239	FLORENCE	New Signals	MORRIS ANDERSON	Y	Y	IS

# Commission 370 (N) Report

6/10/2008

Commission 370 (N) Items not recommended for approval										
Cong Dist	Req.#	County	Request Type	Requestor	Meets	Assess	Type	Route	Route Name	Justification
2	336007	RICHLAND	Resurfacing	MST STEVEN MEYERS	N	N	S	1065	MARSTELLER CT	ROAD IN FAIR SHAPE ONE BAD EDGE NOTED, PLACED WORK ORDER FOR BAD EDGE. ROAD NOT ON DOM LIST AT THIS TIME.
2	329930	RICHLAND	Resurfacing	JOEY PFROMMER	N	N	S	878	MARLING DRIVE	REVIEWED ON MAY 1, 2008. ON THIS ROAD THERE ARE INDICATIONS OF THE SEWER MAIN LINE SETTLING. FOR THE PAVEMENT HAS CRACKED AND SETTLED IN LINE WITH THE SEWER MANHOLES. THIS ROAD IS CURRENTLY ON THE NON FED AID ROAD LIST WITH A 2.54 POI AND A SCORE OF 2.015.
2	323663	RICHLAND	Resurfacing	JOH CHILTON	N	N	S	430	VERNER ST	REVIEWED MAY 1, 2008. THIS ROAD HAS SEVERAL UTILITY CUTS THAT HAVE SUNKEN A LITTLE OR WAS PAVED TOO HIGH THAT CAUSES MINOR BUMPS WHEN DRIVING ACROSS THEM. THIS ROAD IS IN GOOD SHAPE AND CURRENTLY NOT ON THE NON FEDERAL AID ROAD LIST.
2	328244	RICHLAND	Resurfacing	MFR. VAQUES	N	N	S	2454	LOCKMAN ROAD	REVIEWED ON MAY 1, 2008. THIS IS AN OLD A-TREATED ROAD THAT IS NEED OF SOME IMPROVEMENTS. IT IS CURRENTLY NOT ON A ROAD LIST.
2	325603	RICHLAND	Resurfacing	PERRY LONY	N	N	S	241	EDISTO AVE	ROAD IN FAIR SHAPE NO POT HOLES NOTED, NOT ON DOM LIST AT THIS TIME.
2	325682	RICHLAND	Resurfacing	ELLEN STEPHENS	N	N	S	248	HEATHERWOOD RD	ROAD IN FAIR SHAPE NO POT HOLES NOTED, NOT ON DOM LIST AT THIS TIME.
2	325712	RICHLAND	Resurfacing	MARY STOKES	N	N	S	2488	CONHERS ST	ROAD IN FAIR SHAPE NO POT HOLES NOTED, NOT ON DOM LIST AT THIS TIME.
2	325166	RICHLAND	Resurfacing	BRIAN JOHNSON	N	N	S	241	EDISTO AVE	ROAD IN FAIR SHAPE NO POT HOLES NOTED, NOT ON DOM LIST AT THIS TIME.
2	319545	RICHLAND	Resurfacing	MS. ARTEMUS	N	N	S	1607	FLOYD DRIVE	ROAD IN FAIR SHAPE WILL LOOK AT FOR 2010 LETTING.
2	318159	RICHLAND	Resurfacing	DOROTHY BRAHAM	N	N	S	997	SPRING BRANCH RD	REVIEWED ON APRIL 25, 2008. THIS ROAD IS CURRENTLY NOT ON THE NON FED AID ROAD LIST.
2	308332	RICHLAND	Resurfacing	BICKY & JOE SOLITO	N	N	S	1100	OLD WOODLAND ROAD	REVIEWED ON MAY 1, 2008. THE SURFACE FROM US-76 TO CHRISTIE ST HAD ONE POT HOLE THAT WAS REPAIRED BY OUR MAINT. FORCES ON 5/1. THIS SECTION OF ROAD IS IN FAIR CONDITION AND IS NOT CURRENTLY ON THE NON FED AID ROAD LIST. THE SURFACE BETWEEN CHRISTIE AND HAMPTON ST. IS NOT STATE MAINTAINED. BUT IT HAS SOME BAD AREAS.
2	306023	RICHLAND	Resurfacing	CAROLE FALLON	N	N	S	43	BRICKYARD RD	ROAD IN FAIR SHAPE NO POT HOLES NOTED, NOT ON DOM LIST AT THIS TIME.
2	307788	RICHLAND	Resurfacing	JACKIE BRANTLEY	N	N	S	296	KALMA STREET	REVIEWED ON MAY 1, 2008. THIS ROAD IS HAS SEVERAL UTILITY PATCHES THAT HAS DEPLETED THE LIFE OF THE ROAD BED. THIS ROAD IS CURRENTLY ON THE NON FED AID ROAD LIST WITH A 2.44 POI AND A SCORE OF 1.976.
2	307735	RICHLAND	Resurfacing	BETTY BRADSHAW	N	N	S	2387	WYNETTE WAY	REVIEWED ON MAY 1, 2008. THIS IS AN A-TREATED ROAD THAT COULD USE SOME IMPROVEMENTS. WILL SCHEDULE EDGE IMPROVEMENT BY WORK ORDER. THIS ROAD IS NOT CURRENTLY ON A ROAD LIST.

## Commission 370 (N) Report

6/10/2008

Commission 370 (N) Items not recommended for approval									
Cong Dist	Req. #	County	Request Type	Requestor	Meets	Assess	Type	Route	Justification
2	307808	RICHLAND	Resurfacing	SANDRA JENKINS	N	N	S	2005 BURTON ST	ROAD IN FAIR SHAPE FULL DEPTH PATCHING AND POT HOLE PATCHING NEEDED, WORK ORDER IN PLACE TO REPAIR. NOT ON DOM LIST AT THIS TIME.
2	307757	RICHLAND	Resurfacing	JAMES TAYLOR	N	N	S	2523 ROBNEY DRIVE	REVIEWED ON MAY 1, 2008. THIS ROAD HAS A FEW MINOR ISSUES ALONG THE CUTTER LINE. HOWEVER, THIS ROAD IS IN GOOD SHAPE AND CURRENTLY NOT ON THE NON FEDERAL AID ROAD LIST.
2	307783	RICHLAND	Resurfacing	JAMES TAYLOR	N	N	S	2521 WACTOR ST	REVIEWED ON MAY 5, 2008. MAINT. FORCES REPAIRED TWO POTHOLES, BUT THIS ROAD IS IN GOOD SHAPE. IT IS NOT ON A NON FED. AID ROAD LIST.
2	340100	HAMPTON	Curb Cuts	BROOKER TERRY	N	N	US	321 COLUMBIA HWY.	DOES NOT MEET SCOOT STANDARDS
2	337672	LEXINGTON	New Signals	JOHN M. "JAKE" KNOTTS	N	N	S	77 TWO NOTCH RD.	BASED ON THE RESULTS OF OUR STUDY, TRAFFIC VOLUMES AT THE INTERSECTION ARE APPROACHING THOSE THAT WOULD WARRANT THE INSTALLATION OF A TRAFFIC SIGNAL. HOWEVER, IN ORDER TO FUNCTION ADEQUATELY, LEFT TURN LANES ARE NEEDED ON EACH APPROACH TO THE INTERSECTION BEFORE A TRAFFIC SIGNAL COULD BE INSTALLED. SCOOT DOES NOT CURRENTLY HAVE THE NECESSARY FUNDING FOR THE CONSTRUCTION OF THE LEFT TURN LANES. THEREFORE, WE HAVE REQUESTED THAT THE COLUMBIA AREA TRANSPORTATION STUDY COMMITTEE (COATS) AND THE LEXINGTON COUNTY TRANSPORTATION COMMITTEE CONSIDER PROVIDING FUNDING FOR A PROJECT AT THIS LOCATION. IF LEFT TURN LANES ARE CONSTRUCTED AT THIS INTERSECTION, FURTHER CONSIDERATION CAN BE GIVEN TO THE INSTALLATION OF A TRAFFIC SIGNAL.
2	339746	LEXINGTON	New Signals	MR. CHARLES BLACKWELL	N	N	SC	6 SOUTH LAKE DR.	BASED ON ACCIDENT HISTORY AND TRAFFIC COUNT/FLASHER AID OR TRAFFIC SIGNAL IS NOT RECOMMENDED AT THIS TIME.
2	323655	LEXINGTON	New Signals	NANNETTE GUEST	N	N	S	77 TWO NOTCH RD.	BASED ON THE RESULTS OF OUR STUDY, NO CHANGES ARE RECOMMENDED IN THE EXISTING TRAFFIC CONTROL AT THIS TIME. THIS STUDY REVEALED THAT TRAFFIC VOLUMES FALL BELOW THE MINIMUM REQUIREMENTS NEEDED FOR SIGNAL CONTROL.
2	305785	LEXINGTON	New Signals	ED ELBRECHT	N	N	US	378 SUNSET BLVD.	BASED ON THE RESULTS OF OUR STUDY, NO CHANGES ARE RECOMMENDED IN THE EXISTING TRAFFIC CONTROL AT THIS TIME. THE STUDY REVEALED THAT THE MAJORITY OF THE LEFT TURN MOTORISTS WERE ABLE TO MAKE THEIR TURN WITHIN ONE SIGNAL CYCLE.
2	332650	RICHLAND	New Signals	JOHN CRANGEL	N	N	SC	12 FOREST DR	BASED ON THE RESULTS OF OUR STUDY, NO CHANGES ARE RECOMMENDED IN THE EXISTING TRAFFIC CONTROL AT THIS TIME. THE STUDY REVEALED THAT THE TRAFFIC VOLUMES WERE BELOW THOSE NEEDED FOR THE INSTALLATION OF A TRAFFIC SIGNAL. DURING OUR REVIEW, WE OBSERVED SOME PAVEMENT MARKING IMPROVEMENTS ON GAWKNEILL DRIVE THAT WOULD HELP DEFINE THE TRAVEL WAY. WE HAVE REQUESTED THAT OUR RICHLAND MAINTENANCE OFFICE PERFORM THIS WORK AS SOON AS THEIR SCHEDULE PERMITS. SEE WORK REQUEST # 340453
2	316902	RICHLAND	New Signals	VAL HUTCHINSON	N	N	S	1634 NORTH SPRINGS ROAD	THE COUNTS WERE COMPLETED ON JANUARY 8, 2008
3	338650	GREENWOOD	Resurfacing	ELIZABETH OWENS	N	N	S	98 STONEY POINT ROAD	FEDERAL AID SECONDARY, DID NOT RANK HIGH ENOUGH ON CURRENT APPROVED FEDERAL AID RESURFACING LIST WITH AVAILABLE FUNDING TO RESURFACE AT THIS TIME. COPY OF RESPONSE LETTER TO REQUESTOR IS ON FILE.
3	339421	WACCAMACK	Resurfacing	REV. MIKAEL BRYANT	N	N	S	87 NEW HOPE ROAD	ROAD IS IN AVERAGE CONDITION. NO POTHOLES. NO MAJOR REPAIRS. DISTRICT OFFICE FOLLOW UP - ROAD IS CURRENTLY RANKED FAIRLY HIGH ON WACCAMACK COUNTY NON-FA SECONDARY RESURFACING LIST AS PROVIDED BY THE DOM OFFICE. RESPONSE LETTER TO REQUESTOR ON FILE - ALTHOUGH ROAD DID NOT MAKE THE 2009 SECONDARY RESURFACING PACKAGE EXPECT THAT IT WILL BE RESURFACED WITHIN THE NEXT THREE YEARS. NO IMMEDIATE ACTION TAKEN OTHER THAN RESPONSE LETTER TO REQUESTOR.

## Commission 370 (N) Report

6/10/2008

Commission 370 (N) Items not recommended for approval										
Comp Dist	Req. #	County	Request Type	Requestor	Meets	Assess	Type	Route	Route Name	Justification
3	339154	MCCORMICK	Resurfacing	CHRISTINE DARCEY	N	N	S	87	NEW HOPE ROAD	ROAD IS IN AVERAGE CONDITION. NO POTHOLES. NO MAJOR REPAIRS. DISTRICT OFFICE FOLLOW UP - ROAD IS CURRENTLY RANKED FAIRLY HIGH ON MCCORMICK COUNTY NON-PA SECONDARY RESURFACING LIST AS PROVIDED BY THE DOM OFFICE. RESPONSE LETTER TO REQUESTOR ON FILE - ALTHOUGH ROAD DID NOT MAKE THE 2003 SECONDARY RESURFACING PACKAGE EXPECT THAT IT WILL BE RESURFACED WITH IN THE NEXT THREE YEARS. NO IMMEDIATE ACTION TAKEN OTHER THAN RESPONSE LETTER TO REQUESTOR.
3	338222	MCCORMICK	Resurfacing	WILLIE BOYD	N	N	S	87	NEW HOPE ROAD	ROAD IS CURRENTLY RANKED FAIRLY HIGH ON MCCORMICK COUNTY NON-PA SECONDARY RESURFACING LIST PROVIDED BY DOM OFFICE. RESPONSE LETTER TO REQUESTOR ON FILE - ALTHOUGH ROAD DID NOT MAKE THE 2003 SECONDARY RESURFACING PACKAGE EXPECT THAT IT WILL BE RESURFACED WITH IN THE NEXT THREE YEARS. NO IMMEDIATE ACTION TAKEN OTHER THAN TO RESPOND TO REQUESTOR
3	340135	ANDERSON	Curb Cuts	HENRY FLETCHER	N	N	US	76	CLEMSON BLVD.	APPEARS WATER IS RUNNING PAST SIDEWALK PIPE. WILL HAVE PIPE CLEANED OUT AT HIS LOCATION.
5	341689	SUMTER	Resurfacing	DAVID MHTO	N	N	S	1304	CLEMATIS TR.	NOT RECOMMENDED FOR APPROVAL BY THE SECRETARY OF TRANSPORTATION
5	341250	CHEROKEE	Curb Cuts	TAB PATTON	N	N	SC	11	CHESNEE HIGHWAY	AFTER MEETING WITH RUC AND DISCUSSING, TRAFFIC RECOMMENDS APPROVAL
5	342401	LEE	Curb Cuts	THEO RAY	N	N	SC	341	WISACKY HIGHWAY	5/1/08 - PROPERTY ALREADY HAS A PAVED D/W - WE ARE NOT GOING TO REPAVE IT. CALLED BUT COULD NOT REACH MR. RAY.  5/5/08 - CALLED MR RAY BUT STILL NO ANSWER.
6	333411	SUMTER	Resurfacing	F.D. FINNEY	N	N	S	682	RUNNEMEDE BLVD	NOT RECOMMENDED FOR APPROVAL BY THE SECRETARY OF TRANSPORTATION
6	333416	SUMTER	Resurfacing	F.D. FINNEY	N	N	S	664	BUCKINGHAM CT.	NOT RECOMMENDED FOR APPROVAL BY THE SECRETARY OF TRANSPORTATION
6	333418	SUMTER	Resurfacing	F.D. FINNEY	N	N	S	660	COVET GARDEN	NOT RECOMMENDED FOR APPROVAL BY THE SECRETARY OF TRANSPORTATION
6	333423	SUMTER	Resurfacing	F.D. FINNEY	N	N	S	679	EATON BLVD.	NOT RECOMMENDED FOR APPROVAL BY THE SECRETARY OF TRANSPORTATION
6	333432	SUMTER	Resurfacing	F.D. FINNEY	N	N	S	681	PEMBROKE	NOT RECOMMENDED BY FOR APPROVAL BY THE SECRETARY OF TRANSPORTATION
6	340005	CLARENDON	Curb Cuts	EARL CANTLEY	N	N	SC	251	PAXVILLE HIGHWAY	NO WORK TO BE DONE WOULD HAVE TO BE DONE UNDER PERMIT IF THE PROPERTY OWNER CHOOSES TO DO SO
6	344429	FLORENCE	New Signals	SUSAN MCALLAN	N	N	US	52	IRBY STREET	THE INSTALLATION OF A STOP AND GO TRAFFIC SIGNAL IS NOT RECOMMENDED BASED ON TRAFFIC VOLUMES, CRASH EXPERIENCE, AND CLOSE PROXIMITY TO AN EXISTING STOP AND GO TRAFFIC SIGNAL. SEE REPORT/LETTER DATED 5-12-08 (US52AS569(S-08)).
6	317264	FLORENCE	New Signals	BONNIE GENSEL	N	N	US	52	IRBY STREET	THE INSTALLATION OF A STOP AND GO TRAFFIC SIGNAL IS NOT RECOMMENDED BASED ON TRAFFIC VOLUMES ON S-541, CRASH EXPERIENCE, AND CURRENT INTERSECTION GEOMETRY. SEE REPORT/LETTER DATED 5-12-08 (US52AS541(S-08)).

## Commission 370 (N) Report

6/10/2008

Commission 370 (N) Items received and are in a pending status									
Cong Dist	Rec.#	County	Request Type	Requestor	Meets	Assess	Type/Route	Route Name	Status
1	299079	BERKELEY	Resurfacing	MARY MCSWAN	N	P	IS	16 COOPER STORE ROAD	UNDER INVESTIGATION
1	331781	CHARLESTON	Construction	J. EDWARD BUXTON			IS	388 GRIMBALL ROAD	UNDER INVESTIGATION
1	324053	CHARLESTON	Construction	JOSEPH P. RILEY, JR.			IS	273 ELLIS ST.	UNDER INVESTIGATION
1	324197	CHARLESTON	Construction	DELORES FLOOD	N	P	US	17 US HWY. 17A	UNDER INVESTIGATION
1	325226	GEORGETOWN	Construction	WACCAMAW REGIONAL COUNCIL OF GOVERNMENTS			US	17 US HWY. 17A	UNDER INVESTIGATION
1	316358	BERKELEY	Curb Cuts	GREENE POINTE, EIC	Y	Y	US	176 ST. JAMES AVE	UNDER INVESTIGATION
1	342503	DORCHESTER	Curb Cuts	ANTHONY MELFI	Y	Y	US	177 BOONE HILL ROAD	UNDER INVESTIGATION
1	347826	DORCHESTER	Curb Cuts	FRED SKIPPER	Y	Y	SC	642 DORCHESTER ROAD	UNDER INVESTIGATION
1	300997	BERKELEY	Curb Cuts	JAMES P. GLADDEN	N	P	US	176 STATE ROAD	UNDER INVESTIGATION
1	331188	DORCHESTER	Curb Cuts	JOSEPH W. HUGHES			SC	642 DORCHESTER ROAD	UNDER INVESTIGATION
1	315988	DORCHESTER	Curb Cuts	FRED SKIPPER			SC	811 BEECH HILL ROAD	UNDER INVESTIGATION
1	314300	DORCHESTER	Curb Cuts	KARL A. MCKILLAN			SC	642 DORCHESTER ROAD	UNDER INVESTIGATION
1	331036	BERKELEY	New Signals	MARC HENH	N	N	US	52 US 82	UNDER INVESTIGATION
1	342154	BERKELEY	New Signals	SUSAN DORSEY			IS	586 WESTVIEW BLVD	UNDER INVESTIGATION
1	337809	CHARLESTON	New Signals	PAUL MOYDELL			SC	71 SAM RITTENBURG	UNDER INVESTIGATION
1	325015	CHARLESTON	New Signals	MARK SHANNON			SC	511	UNDER INVESTIGATION
1	310363	CHARLESTON	New Signals	JOSEPH P. RILEY, JR.			P	78 KING ST. EXT.	UNDER INVESTIGATION
1	325224	DORCHESTER	New Signals	CAPTAIN SCOTT BRAUN			SC	642 DORCHESTER ROAD	UNDER INVESTIGATION
1	338736	GEORGETOWN	New Signals	J. YANCEY MCGILL			US	17 US. 17-SOUTH	UNDER INVESTIGATION
2	332235	BEAUFORT	Resurfacing	SUE CLARK			IS	647 WHOZ LANE	UNDER INVESTIGATION
2	335521	JASPER	Resurfacing	DEBRA HALE			SC	336 EAST MAIN ST	UNDER INVESTIGATION
2	339024	LEXINGTON	Resurfacing	JOHN M. JAKE KNOTTS			IS	1064 EAST STEELE RD	UNDER INVESTIGATION
2	337321	JASPER	Construction	JASON TAYLOR	N	P	I	93 JASPER HIGHWAY	UNDER INVESTIGATION
2	339776	LEXINGTON	Construction	ARNOLD TAYLOR			IS	178 BROAD RIVER RD	UNDER INVESTIGATION
2	321736	LEXINGTON	Construction	SENATOR ROXINE CROMER	N	N	S	68 CORLEY MILL RD.	UNDER INVESTIGATION
2	297442	RICHLAND	Construction	REP NATHAN BALLENTINE	N	P	I	26	UNDER INVESTIGATION
2	297453	RICHLAND	Construction	REP NATHAN BALLENTINE	N	P	S	129 KENNERLY RD	UNDER INVESTIGATION
2	343122	ALLIANCE	Curb Cuts	DOHNA SIMMONS	Y	Y	SC	641 MAIN ST.	UNDER INVESTIGATION
2	343841	LEXINGTON	Curb Cuts	ROBERT J. SELLERS	Y	Y	US	321 SOUTH BOUND ROAD	UNDER INVESTIGATION
2	301533	AIKEN	Curb Cuts	AKEN LAND & TIMBER	N		IS	78 CHAULESTON HWY	UNDER INVESTIGATION
2	302260	AIKEN	Curb Cuts	THOMAS LUKUP	N		SC	41 SURREY RACE RD	UNDER INVESTIGATION
2	339107	JASPER	Curb Cuts	ISAC DARIEN	N	N	SC	652 CALF PEN BAY ROAD	UNDER INVESTIGATION
2	340219	LEXINGTON	Curb Cuts	LAKE MURRAY VETERINARY PROPERTIES LLC	Y	P	US	378 HIGHWAY 378	UNDER INVESTIGATION
2	322344	LEXINGTON	Curb Cuts	DOAN TAYLOR	N	P	SC	60 LAKE MURRAY BLVD	UNDER INVESTIGATION
2	337930	RICHLAND	Curb Cuts	BETTY SIMS			SC	215 MONTICELLO RD	UNDER INVESTIGATION
2	336091	RICHLAND	Curb Cuts	JEFF PACKLICO	Y	P	SC	12 FOREST DR	UNDER INVESTIGATION
2	324477	RICHLAND	Curb Cuts	REURETTA SMITH	Y	P	SC	48 BLUFF RD	UNDER INVESTIGATION
2	312576	AIKEN	New Signals	MR. HANK FULMER	N	N	US	1 COLUMBIA HWY	UNDER INVESTIGATION
2	340821	LEXINGTON	New Signals	JAKE KNOTTS	N	N	US	378 HIGHWAY 378	UNDER INVESTIGATION
2	325305	LEXINGTON	New Signals	SENATOR JAKE KNOTTS	N	N	US	1 AUGUSTA RD	UNDER INVESTIGATION
2	309730	LEXINGTON	New Signals	PATRICK WHEAT	N	N	SC	6 EDMUND HWY.	UNDER INVESTIGATION
2	304730	LEXINGTON	New Signals	MS. KORENE SMITH	N	N	S	34 PLATT SPRINGS RD. (SC 6-BOILING SPRINGS)	UNDER INVESTIGATION
2	303382	LEXINGTON	New Signals	BOBBY BOURNIGHT	N	N	S	34 PLATT SPRINGS RD. (SC 6-BOILING SPRINGS)	UNDER INVESTIGATION
2	303512	LEXINGTON	New Signals	BARBARA MARTIN	N	N	S	34 PLATT SPRINGS RD. (SC 6-BOILING SPRINGS)	UNDER INVESTIGATION
2	303354	LEXINGTON	New Signals	KELLY MILLS	N	N	S	34 PLATT SPRINGS RD. (SC 6-BOILING SPRINGS)	UNDER INVESTIGATION
2	303181	LEXINGTON	New Signals	TAMMY JOHNSON	N	N	S	34 PLATT SPRINGS RD. (SC 6-BOILING SPRINGS)	UNDER INVESTIGATION
2	303359	LEXINGTON	New Signals	MS. KELLY MILLS	N	N	S	34 PLATT SPRINGS RD. (SC 6-BOILING SPRINGS)	UNDER INVESTIGATION
2	302898	LEXINGTON	New Signals	LINDA WELK	N	N	S	34 PLATT SPRINGS RD. (SC 6-BOILING SPRINGS)	UNDER INVESTIGATION
2	293486	LEXINGTON	New Signals	BILL BARRIER	N	N	SC	302 EDWARD HWY.	UNDER INVESTIGATION
2	332717	RICHLAND	New Signals	CORY BURKARTH	N	N	SC	48 BLUFF RD	UNDER INVESTIGATION
2	317547	RICHLAND	New Signals	MS. JEANETTE NEELEY	N	N	SC	16 ROSEWOOD DR	UNDER INVESTIGATION
2	315228	RICHLAND	New Signals	MR. MICHAEL LYDAY	N	N	SC	555 FARROW ROAD	UNDER INVESTIGATION
2	313968	RICHLAND	New Signals	CLARA PINCKNEY	N	N	SC	48 BLUFF RD	UNDER INVESTIGATION
2	313220	RICHLAND	New Signals	RACHEL UTSEY	N	N	S	1800 GALWAY LANE	UNDER INVESTIGATION
2	311483	RICHLAND	New Signals	HARRY FARBER	N	N	SC	60 LAKE MURRAY BLVD	UNDER INVESTIGATION
2	309319	RICHLAND	New Signals	DANNY SPEAKS	N	N	S	83 HARDCRABBLE ROAD	UNDER INVESTIGATION
2	307840	RICHLAND	New Signals	ELLEN BURGIN	N	N	S	285 BICKLEY RD	UNDER INVESTIGATION
2	296689	RICHLAND	New Signals	SEN. JOHN E. COURSON	N	N	S	58 KENNERLY RD	UNDER INVESTIGATION
2	296789	RICHLAND	New Signals	RASHAD EGISTER	N	N	S	2033 SPARKLEBERRY LN	UNDER INVESTIGATION
2	305457	RICHLAND	New Signals	RICHLAND COUNTY EMERG	Y	Y	S	83 HARDCRABBLE ROAD	UNDER INVESTIGATION
2	308543	LEXINGTON	New Signals	DOHNA EBERIT			US	1 AUGUSTA RD	UNDER INVESTIGATION
2	332612	LEXINGTON	New Signals	KEN BUTLER			US	1 WEST MAIN ST.	UNDER INVESTIGATION
2	336312	LEXINGTON	New Signals	MIKE HUFFSTETLER			US	378 SUNSET BLVD	UNDER INVESTIGATION
2	334963	LEXINGTON	New Signals	MS. REE SMITH			SC	245 SOUTH LEE STREET	UNDER INVESTIGATION
2	300712	LEXINGTON	New Signals	ED SAWYER			US	1 AUGUSTA RD.	UNDER INVESTIGATION
2	300707	LEXINGTON	New Signals	SEN. KNOTTS			SC	6 EDMUND HWY.	UNDER INVESTIGATION
2	309703	LEXINGTON	New Signals	SEN. KNOTTS			SC	615 LAKE DR.	UNDER INVESTIGATION
2	325265	LEXINGTON	New Signals	RAYMOND CORLEY			SC	121 LARSEN LARSEN BLVD	UNDER INVESTIGATION
2	325282	LEXINGTON	New Signals	JAKE KNOTTS			US	1 AUGUSTA RD.	UNDER INVESTIGATION
2	329265	LEXINGTON	New Signals	MICHAEL DENNIS			SC	6 SOUTH LAKE DR.	UNDER INVESTIGATION
2	326556	LEXINGTON	New Signals	SENATOR JAKE KNOTTS	N	P	S	68 CORLEY MILL RD	UNDER INVESTIGATION

## Commission 370 (N) Report

6/10/2008

Commission 370 (N) Items received and are in a pending status									
Cong Dist	Req.#	County	Request Type	Requestor	Meets	Assess	Type/Route	Route Name	Status
2	321732	LEXINGTON	New Signals	HAIDEE MARTINEZ			US	1 WEST MAIN ST.	UNDER INVESTIGATION
2	312578	LEXINGTON	New Signals	ABBY DIAMOND	N	N	IS	107 BUSH RIVER RD.	UNDER INVESTIGATION
2	297375	LEXINGTON	New Signals	REP. MIKE HALEY	N	P	US	278 SUNSET BLVD.	UNDER INVESTIGATION
2	332718	RICHLAND	New Signals	CATHERINE BEALE			IS	59 BLYTHEWOOD RD	UNDER INVESTIGATION
2	328784	RICHLAND	New Signals	LULA COUNTS			IS		UNDER INVESTIGATION
2	323747	RICHLAND	New Signals	JIMMY SHARP			SC	555 FALLOW ROAD	UNDER INVESTIGATION
2	318365	RICHLAND	New Signals	SHARON RICHARDSON			IS	1834 NORTH SPRINGS RD.	UNDER INVESTIGATION
2	318391	RICHLAND	New Signals	SHARON RICHARDSON			IS	2271 REDSON WAY	UNDER INVESTIGATION
2	318180	RICHLAND	New Signals	LOUISA RICHARDSON			US	21 WILSON BLVD	UNDER INVESTIGATION
2	305220	RICHLAND	New Signals	DANNY SPEARS			IS	1825 LONGTOWN	UNDER INVESTIGATION
2	307815	RICHLAND	New Signals	BRIAN NOTLEY			IS	1041 RIVER POND ROAD	UNDER INVESTIGATION
2	305871	RICHLAND	New Signals	CORI KOCZYNSKI			IS	83 HARDCRABBLE ROAD	UNDER INVESTIGATION
2	298733	RICHLAND	New Signals	RACHEL BRANHAM	N	P	I	20 INTERSTATE 20	UNDER INVESTIGATION
3	338727	OCONEE	Curb Cuts	BRUCE REVIE	Y	Y	SC	11 SC-11	UNDER INVESTIGATION
3	337898	OCONEE	Curb Cuts	BOUNTY LAND ENTERPRISE, INC.	Y	Y	SC	28 BLUE RIDGE BLVD	UNDER INVESTIGATION
3	337813	OCONEE	Curb Cuts	RAISON DEVELOPMENT GROUP	Y	Y	SC	11 SC-11	UNDER INVESTIGATION
3	341020	PICKENS	Curb Cuts	DEBORAH REED	Y	Y	SC	183 FARRIS BRIDGE ROAD	UNDER INVESTIGATION
3	304337	AIKEN	Curb Cuts	JIMMY PRESTON	N	P	US	1 COLUMBIA HWY	UNDER INVESTIGATION
3	300027	AIKEN	Curb Cuts	CITY OF AIKEN	N		US	1 COLUMBIA HWY	UNDER INVESTIGATION
3	299055	AIKEN	Curb Cuts	KEVIN FREELAND	N	P	SC	302 SILVER BLUFF RD	UNDER INVESTIGATION
3	337733	OCONEE	Curb Cuts	JSI COMMERCIAL (JOHNSON SMALL)	Y	Y	SC	28 BLUE RIDGE BLVD	UNDER INVESTIGATION
3	302517	PICKENS	Curb Cuts	PATRICK PATTERSON	Y	P	SC	8 GENTRY MEMORIAL HWY	UNDER INVESTIGATION
3	300645	PICKENS	Curb Cuts	RICHARD PHIPPS	Y	P	SC	183 FARRIS BRIDGE ROAD	UNDER INVESTIGATION
3	314711	AIKEN	New Signals	MICHAEL PETERSON	N	N	SC	302 SILVER BLUFF RD	UNDER INVESTIGATION
3	314708	AIKEN	New Signals	MICHAEL PETERSON	N	N	SC	302 SILVER BLUFF RD	UNDER INVESTIGATION
3	314712	AIKEN	New Signals	MICHAEL PETERSON	N	N	SC	302 SILVER BLUFF RD	UNDER INVESTIGATION
3	336267	AIKEN	New Signals	DIANE P. SMITH			SC	230 MARTINTOWN RD	UNDER INVESTIGATION
3	312468	AIKEN	New Signals	ROGER LEDUC			US	1 RICHLAND AVE	UNDER INVESTIGATION
3	312784	AIKEN	New Signals	RONNY ATECA			SC	118 MATCH CREEK PKWY	UNDER INVESTIGATION
3	305281	AIKEN	New Signals	REP. J. ROLAND SMITH	N	P	SC	125 ATOMIC RD	UNDER INVESTIGATION
3	302099	ANDERSON	New Signals	DAN BOWEN	N	P	SC	24 SC-24	UNDER INVESTIGATION
3	340277	ANDERSON	New Signals	JOANNA WILLIAMS			SC	81 SC 81	UNDER INVESTIGATION
3	340660	ANDERSON	New Signals	STEVE HARTSELL			SC	24 SC 24	UNDER INVESTIGATION
3	335375	ANDERSON	New Signals	HENRY LEE	Y	P	IS	530 STANBRIDGE ROAD	UNDER INVESTIGATION
3	335588	ANDERSON	New Signals	CRIDY	Y	P	IS	65 MASTERS BLVD.	UNDER INVESTIGATION
3	333675	ANDERSON	New Signals	LILA PHILLIPS			IS	137 HAMPTON AVE.	UNDER INVESTIGATION
3	332668	ANDERSON	New Signals	CARISA WALSON			IS	28 SC 28 SOUTH	UNDER INVESTIGATION
3	310848	ANDERSON	New Signals	EVERETT ADAMS			IS	76 US 76	UNDER INVESTIGATION
3	307029	ANDERSON	New Signals	JOE FINLEY			IS	76 US 76	UNDER INVESTIGATION
3	306307	ANDERSON	New Signals	LINDA GRIFFIN			IS	80 JAMES COX ROAD	UNDER INVESTIGATION
3	336788	OCONEE	New Signals	HANCOY GOSCHLE			SC	183 HWY 183	UNDER INVESTIGATION
3	327064	OCONEE	New Signals	JOYCE PADEN			SC	11 SC-11	UNDER INVESTIGATION
3	297652	ANDERSON	Resurfacing	COL AMOS	N	P	I	851-55	UNDER INVESTIGATION
4	340419	SPARTANBURG	Resurfacing	JEFF GRAFFIN	Y	Y	SC	357 HIGHWAY 357 @ CAMPOBELLO & RIMAN	UNDER INVESTIGATION
4	340260	GREENVILLE	Resurfacing	BEN LAPPIN			IS	575 BESSIE AVENUE	UNDER INVESTIGATION
4	339215	GREENVILLE	Construction	HENI, DAVID L. THOMAS			IS	201 AUGUSTA RD.	UNDER INVESTIGATION
4	338094	GREENVILLE	Construction	MS. ANNE LEWIS			I	3851-385	UNDER INVESTIGATION
4	303056	SPARTANBURG	Construction	TERRON HELIAS	Y	P	SC	296 REIDVILLE ROAD @ MOORE, REIDVILLE & SPTBG	UNDER INVESTIGATION
4	342430	SPARTANBURG	Curb Cuts	CAROLINA RETAIL DEVELOP.	Y	Y	US	221 HIGHWAY 221 @ ENOREE, MOORE, ROEBUCK, & WOODRUFF	UNDER INVESTIGATION
4	342430	SPARTANBURG	Curb Cuts	J.RODGERSGROUP	Y	Y	IS	9 BOILING SPRINGS ROAD	UNDER INVESTIGATION
4	342456	SPARTANBURG	Curb Cuts	AUTOZONE	Y	Y	US	176 ASHEVILLE HIGHWAY	UNDER INVESTIGATION
4	342468	SPARTANBURG	Curb Cuts	SCHOOL DIST. 3	Y	Y	IS	290 MAIN STREET @ DUNCAN	UNDER INVESTIGATION
4	340480	SPARTANBURG	Curb Cuts	PATTERSON CO INC ENGR	Y	Y	US	25 SPARTANBURG HIGHWAY @ LYMAN & WELFORD	UNDER INVESTIGATION
4	340150	SPARTANBURG	Curb Cuts	WILSREL GARCIA	Y	Y	US	176 PINE STREET @ SPTBG & FACOLET	UNDER INVESTIGATION
4	336678	SPARTANBURG	Curb Cuts	RUBY MCABEE	Y	Y	SC	215 STONE STATION RD.	UNDER INVESTIGATION
4	337961	SPARTANBURG	Curb Cuts	SCHOOL DISTRICT FIVE	Y	Y	IS	290 MAIN STREET @ DUNCAN	UNDER INVESTIGATION
4	316011	SPARTANBURG	Curb Cuts	MARY BETH NORTON	Y	Y	SC	290 REIDVILLE ROAD @ MOORE, REIDVILLE & SPTBG	UNDER INVESTIGATION
4	341303	GREENVILLE	Curb Cuts	RANDY TESSIER			US	25 US 25 SOUTH	UNDER INVESTIGATION
4	333578	SPARTANBURG	Curb Cuts	HILLSIDE PARTNERSHIP II	Y	P	SC	290 MAIN STREET @ DUNCAN	UNDER INVESTIGATION
4	312360	SPARTANBURG	Curb Cuts	RAY BROWN	Y	P	US	221 HIGHWAY 221 @ ENOREE, MOORE, ROEBUCK, & WOODRUFF	UNDER INVESTIGATION
4	312575	SPARTANBURG	Curb Cuts	SPINX CO.	Y	P	US	221 MAIN STREET (S) @ WOODRUFF	UNDER INVESTIGATION
4	312538	SPARTANBURG	Curb Cuts	SPINX CO.	Y	P	SC	101 SC 101	UNDER INVESTIGATION
4	303621	SPARTANBURG	Curb Cuts	LEONARD GRIFFIN	Y	P	SC	11 HIGHWAY 11 @ CAMPOBELLO, CHESA/EE & RIMAN	UNDER INVESTIGATION
4	304183	SPARTANBURG	Curb Cuts	NIEMTALO, INC.	Y	P	SC	358 HOLLY SPRINGS ROAD @ LYMAN	UNDER INVESTIGATION
4	302223	SPARTANBURG	Curb Cuts	NIEMTALO, INC.	Y	P	SC	358 HOLLY SPRINGS ROAD @ LYMAN	UNDER INVESTIGATION
4	326763	GREENVILLE	New Signals	DAN STEELE			P	84 EAST NORTH ST	UNDER INVESTIGATION
4	326350	GREENVILLE	New Signals	CHRIS CHAPMAN			P	81 SC-8	UNDER INVESTIGATION
4	321640	GREENVILLE	New Signals	SARAH JONES			P	110 MEMORIAL DR. EXT.	UNDER INVESTIGATION
4	318572	GREENVILLE	New Signals	MARY STRATTMAN			P	25 US-25 SOUTH AUGUSTA RD	UNDER INVESTIGATION
4	305054	GREENVILLE	New Signals	MS. PAT MCCURTICK	N	P	IS	146 WOODRUFF	UNDER INVESTIGATION
4	303178	GREENVILLE	New Signals	JACKLYNN BAGWELL	N	P	SC	146 WOODRUFF RD	UNDER INVESTIGATION
4	298648	GREENVILLE	New Signals	DAN HURT	N	P	SC	101 SC-101	UNDER INVESTIGATION
4	298537	GREENVILLE	New Signals	DAN HURT	N	P	SC	101 SC-101	UNDER INVESTIGATION

## Commission 370 (N) Report

6/10/2008

Commission 370 (N) Items received and are in a pending status									
Cong Dist	Req. #	County	Request Type	Requestor	Meets	Assess	Type/Route	Route Name	Status
4	342138	SPARTANBURG	New Signals	ALFRED OSHIELDS			US	176 ASHEVILLE HIGHWAY	UNDER INVESTIGATION
4	322029	SPARTANBURG	New Signals	O NEAL MNCIE		P	S	79 VALLEY FALLS ROAD @ SPYRG & VALLEY FALLS	UNDER INVESTIGATION
4	312224	SPARTANBURG	New Signals	TRACY JOBE		P	SC	290 DUNCAN MOORE HWY @ MOORE	UNDER INVESTIGATION
4	311107	SPARTANBURG	New Signals	THOMAS TREUMEL	N	P	SC	290 DUNCAN MOORE HWY @ MOORE	UNDER INVESTIGATION
4	310363	SPARTANBURG	New Signals	PAULIE BENNET		P	S	40 BLACKSTOCK ROAD @ CAMPTON & INMAN	UNDER INVESTIGATION
4	309713	SPARTANBURG	New Signals	CHRIS JOHNSON		P	US	176 ASHEVILLE HIGHWAY	UNDER INVESTIGATION
4	297613	SPARTANBURG	New Signals	HOLLY KINES	N	P	SC	85 BUSINESS 85	UNDER INVESTIGATION
5	340650	CHESTER	Resurfacing	MARY JONES	N	N	S	61 SHADY GROVE ROAD	UNDER INVESTIGATION
5	327447	FAIRFIELD	Resurfacing	CARL MCINTOSH	N	N	S	78 GARDEN STREET	UNDER INVESTIGATION
5	336129	KERSHAW	Resurfacing	MS. SUE BOYETTE			US	1 DEKALB ST. (CAMDEN)	UNDER INVESTIGATION
5	342581	LANCASTER	Resurfacing	WILLIAM HUGHES			S	832 SILVER RUN ROAD	UNDER INVESTIGATION
5	342552	LANCASTER	Resurfacing	EVOUNG WADE			S	541 DOUGLAS ROAD	UNDER INVESTIGATION
5	342553	LANCASTER	Resurfacing	EVOUNG WADE			S	183 GOLF COURSE ROAD	UNDER INVESTIGATION
5	342093	LANCASTER	Resurfacing	CAROLE SARGEANT			S	473 AZALEA STREET	UNDER INVESTIGATION
5	333848	LANCASTER	Resurfacing	DOUG HINSON			S	511 SPIRIT ROAD	UNDER INVESTIGATION
5	309107	NEWBERRY	Resurfacing	JEFFERY DUNCAN			S	452 COUNTY LINE ROAD	UNDER INVESTIGATION
5	296232	SUMTER	Resurfacing	LEONARD ELLIS			S	954 SIERRA DR.	UNDER INVESTIGATION
5	296925	SUMTER	Resurfacing	DIANE FLEMING	N	P	S	1176 TWIN LAKES DR.	UNDER INVESTIGATION
5	296894	SUMTER	Resurfacing	REP. MURRELL SMITH	N	P	S	1040 CONYERS ST.	UNDER INVESTIGATION
5	296900	SUMTER	Resurfacing	REP. MURRELL SMITH	N	P	S	833 SNOWDEN ST.	UNDER INVESTIGATION
5	296918	SUMTER	Resurfacing	DIANE FLEMING	N	P	S	1177 ECHO SPRINGS RD.	UNDER INVESTIGATION
5	296940	SUMTER	Resurfacing	DIANE FLEMING	N	P	S	1180 SHORELAND DR.	UNDER INVESTIGATION
5	296964	SUMTER	Resurfacing	REV. JOE & NEIGHBORS	N	P	S	734 RUSSEL AVE	UNDER INVESTIGATION
5	296971	SUMTER	Resurfacing	BETSY CONNOR	N	P	S	933 BUCKHORN DR.	UNDER INVESTIGATION
5	296987	SUMTER	Resurfacing	BETSY CONNOR	N	P	S	934 FAWN CIR.	UNDER INVESTIGATION
5	321125	NEWBERRY	Construction	WALTON MCLEOD			SC	773 SC-773	UNDER INVESTIGATION
5	340113	KERSHAW	Curb Cuts	MARIA Y. GUZMAN	N	N	US	1 JEFFERSON DAVIS HWY.	UNDER INVESTIGATION
5	335310	KERSHAW	Curb Cuts	JAMES P. DENNIS	N	P	US	1 JEFFERSON DAVIS HWY.	UNDER INVESTIGATION
5	328478	KERSHAW	Curb Cuts	THE WICKY CORPORATION	N	P	US	1 JEFFERSON DAVIS HWY.	UNDER INVESTIGATION
5	315910	KERSHAW	Curb Cuts	ALBERT HUGH	N	P	SC	34 BISHOPVILLE HWY. (CAMDEN)	UNDER INVESTIGATION
5	310536	KERSHAW	Curb Cuts	DAVID T. HALE	N	P	US	521 KERSHAW HIGHWAY	UNDER INVESTIGATION
5	342515	LANCASTER	Curb Cuts	WALTER M. KEENAN JR.			US	521 CHARLOTTE HIGHWAY	UNDER INVESTIGATION
5	336925	LANCASTER	Curb Cuts	GARY E. READER			US	521 CHARLOTTE HIGHWAY	UNDER INVESTIGATION
5	342459	NEWBERRY	Curb Cuts	GARRICK WISE			US	76 U.S. 76	UNDER INVESTIGATION
5	304111	SUMTER	Curb Cuts	DEAN GARNET	N	P	US	76 U.S. 76/278	UNDER INVESTIGATION
5	303366	SUMTER	Curb Cuts	HENRY KIRKLAND	N	P	US	521 CAMDEN HWY.	UNDER INVESTIGATION
5	348247	KERSHAW	New Signals	JANET P. STEENROD	N	N	US	1 DEKALB ST. (CAMDEN)	UNDER INVESTIGATION
5	315216	KERSHAW	New Signals	ANONYMOUS	N	N	US	1 JEFFERSON DAVIS HWY.	UNDER INVESTIGATION
5	311427	KERSHAW	New Signals	JEANIE SABBAGHA	N	N	SC	34 BISHOPVILLE HWY. (CAMDEN)	UNDER INVESTIGATION
5	310916	KERSHAW	New Signals	JEANIE SABBAGHA	N	N	SC	34 BISHOPVILLE HWY. (CAMDEN)	UNDER INVESTIGATION
5	348251	KERSHAW	New Signals	JANET P. STEENROD	N	N	US	1 DEKALB ST. (CAMDEN)	UNDER INVESTIGATION
5	329677	SUMTER	New Signals	ALPHONSO JOHNSON			S	40 ST. PAUL CH RD.	UNDER INVESTIGATION
5	329805	SUMTER	New Signals	CHARLIE HOLMES			S	1074 WESMARK BLVD	UNDER INVESTIGATION
5	304818	SUMTER	New Signals	JIMMY BYRD	N	P	S	1429 S. PIKE EAST & WEST RD.	UNDER INVESTIGATION
5	331217	YORK	New Signals	MRS. NADARA ANDREWS			SC	55 BETHEL	UNDER INVESTIGATION
5	341170	BERKELEY	Resurfacing	LEONARD LANIER	N	N	S	906 AIRPORT DRIVE	UNDER INVESTIGATION
5	302296	BERKELEY	Resurfacing	MANG HEAN	N	P	S	660 VARISH DRIVE	UNDER INVESTIGATION
5	296544	BERKELEY	Resurfacing	MRS. ROMA VARNER	N	P	S	55 HEATLEY STREET	UNDER INVESTIGATION
5	296238	SUMTER	Resurfacing	LEONARD ELLIS	N	P	S	963 TOKAWAY DR.	UNDER INVESTIGATION
5	296242	SUMTER	Resurfacing	LEONARD ELLIS	N	P	S	1232 ALPINE DR.	UNDER INVESTIGATION
5	296843	SUMTER	Resurfacing	LEONARD ELLIS	N	P	S	963 TOKAWAY DR.	UNDER INVESTIGATION
5	295944	SUMTER	Resurfacing	LEONARD ELLIS	N	P	S	965 FONTANA DR.	UNDER INVESTIGATION
5	295847	SUMTER	Resurfacing	LEONARD ELLIS	N	P	S	1232 ALPINE DR.	UNDER INVESTIGATION
5	296441	SUMTER	Resurfacing	LEONARD ELLIS	N	P	S	967 VILLAGE CIRCLE	UNDER INVESTIGATION
5	296436	SUMTER	Resurfacing	LEONARD ELLIS	N	P	S	966 CEDARWOOD CIR.	UNDER INVESTIGATION
5	296830	SUMTER	Resurfacing	LEONARD ELLIS	N	P	S	964 SIERRA DR.	UNDER INVESTIGATION
5	296850	SUMTER	Resurfacing	DEBRA SPANN	N	P	S	972 MARION ST. (PINEWOOD I)	UNDER INVESTIGATION
5	296834	SUMTER	Resurfacing	CYNTHIA MOUTON	N	P	S	1527 PERRY BLVD	UNDER INVESTIGATION
5	296852	SUMTER	Resurfacing	REV. JOE & NEIGHBORS	N	P	S	376 ANDERSON ST.	UNDER INVESTIGATION
5	296853	SUMTER	Resurfacing	REV. JOE & NEIGHBORS	N	P	S	1028 CRESCENT AVE.	UNDER INVESTIGATION
5	296925	SUMTER	Resurfacing	REV. JOE & NEIGHBORS	N	P	S	783 MAGNOLIA ST.	UNDER INVESTIGATION
5	296963	SUMTER	Resurfacing	REV. JOE & NEIGHBORS	N	P	S	1128 ANNIE PARK	UNDER INVESTIGATION
5	296966	SUMTER	Resurfacing	REV. JOE & NEIGHBORS	N	P	S	123 CROSSWELL DR.	UNDER INVESTIGATION
5	296971	SUMTER	Resurfacing	REV. JOE & NEIGHBORS	N	P	S	430 PINSON ST.	UNDER INVESTIGATION
5	296957	SUMTER	Resurfacing	REV. JOE & NEIGHBORS	N	P	S	236 DUBOSE ST.	UNDER INVESTIGATION
5	296958	SUMTER	Resurfacing	REV. JOE & NEIGHBORS	N	P	S	229 ALBERT DR.	UNDER INVESTIGATION
5	296960	SUMTER	Resurfacing	REV. JOE & NEIGHBORS	N	P	S	62 BROWN ST.	UNDER INVESTIGATION
5	296970	SUMTER	Resurfacing	REV. JOE & NEIGHBORS	N	P	S	925 F.C. JAMES CT.	UNDER INVESTIGATION
5	296972	SUMTER	Resurfacing	REV. JOE & NEIGHBORS	N	P	S	514 MAIN ST.	UNDER INVESTIGATION
5	296973	SUMTER	Resurfacing	REV. JOE & NEIGHBORS	N	P	S	1214 BRUNSON RD.	UNDER INVESTIGATION
5	296975	SUMTER	Resurfacing	REV. JOE & NEIGHBORS	N	P	S	561 CHEROKEE ST.	UNDER INVESTIGATION
5	296976	SUMTER	Resurfacing	REV. JOE & NEIGHBORS	N	P	S	357 VERNING ST.	UNDER INVESTIGATION
5	296982	SUMTER	Resurfacing	REV. JOE & NEIGHBORS	N	P	S	357 COPELAND ST.	UNDER INVESTIGATION



## Commission 370 (N) Report

6/10/2008

Commission 370 (N) Items received and are in a pending status									
Cong Dist	Reg. #	County	Request Type	Requestor	Meets	Assess	Type/Route	Route Name	Status
6	298887	SUMTER	Resurfacing	REV JOE & NEIGHBORS	N	P	S	437 MITCHELL ST.	UNDER INVESTIGATION
6	298888	SUMTER	Resurfacing	REV JOE & NEIGHBORS	N	P	S	87 POULAS ST.	UNDER INVESTIGATION
6	298889	SUMTER	Resurfacing	REV JOE & NEIGHBORS	N	P	S	542 WHITE ST.	UNDER INVESTIGATION
6	298890	SUMTER	Resurfacing	REV JOE & NEIGHBORS	N	P	S	432 BROCKINGTON RD.	UNDER INVESTIGATION
6	298891	SUMTER	Resurfacing	REV JOE & NEIGHBORS	N	P	S	544 BARTON ST.	UNDER INVESTIGATION
6	298892	SUMTER	Resurfacing	REV JOE & NEIGHBORS	N	P	S	431 LEGARE ST.	UNDER INVESTIGATION
6	298893	SUMTER	Resurfacing	REV JOE & NEIGHBORS	N	P	S	545 SHIRER ST.	UNDER INVESTIGATION
6	298896	SUMTER	Resurfacing	REV JOE & NEIGHBORS	N	P	S	1245 CAROLINA AVE.	UNDER INVESTIGATION
6	298901	SUMTER	Resurfacing	REV JOE & NEIGHBORS	N	P	S	772 SUSIE REIMBERT RD.	UNDER INVESTIGATION
6	298902	SUMTER	Resurfacing	REV JOE & NEIGHBORS	N	P	S	903 VICTORY ST.	UNDER INVESTIGATION
6	298903	SUMTER	Resurfacing	REV JOE & NEIGHBORS	N	P	S	596 PEACH ST.	UNDER INVESTIGATION
6	298912	SUMTER	Resurfacing	REV JOE & NEIGHBORS	N	P	S	67 CHARLOTTE ST.	UNDER INVESTIGATION
6	298929	SUMTER	Resurfacing	REV JOE & NEIGHBORS	N	P	S	121 CORBETT ST.	UNDER INVESTIGATION
6	298967	SUMTER	Resurfacing	REV JOE & NEIGHBORS	N	P	S	547 GRANTHAM ST.	UNDER INVESTIGATION
6	298872	SUMTER	Resurfacing	REV JOE & NEIGHBORS	N	P	S	231 PHILLIPS ST.	UNDER INVESTIGATION
6	298913	SUMTER	Resurfacing	REV JOE & NEIGHBORS	N	P	S	233 POINSETTE DR.	UNDER INVESTIGATION
6	298933	SUMTER	Resurfacing	REV JOE & NEIGHBORS	N	P	S	231 PHILLIPS ST.	UNDER INVESTIGATION
6	298936	SUMTER	Resurfacing	REV JOE & NEIGHBORS	N	P	S	445 MOORE ST.	UNDER INVESTIGATION
6	298937	SUMTER	Resurfacing	REV JOE & NEIGHBORS	N	P	S	569 MILTON ST.	UNDER INVESTIGATION
6	298938	SUMTER	Resurfacing	REV JOE & NEIGHBORS	N	P	S	575 ROWLAND ST.	UNDER INVESTIGATION
6	298948	SUMTER	Resurfacing	REV JOE & NEIGHBORS	N	P	S	590 PEACH ST.	UNDER INVESTIGATION
6	298958	SUMTER	Resurfacing	REV JOE & NEIGHBORS	N	P	S	590 PEACH ST.	UNDER INVESTIGATION
6	298961	SUMTER	Resurfacing	REV JOE & NEIGHBORS	N	P	S	139 MORGAN AVE.	UNDER INVESTIGATION
6	298968	SUMTER	Resurfacing	REV JOE & NEIGHBORS	N	P	S	142 WOODLAWN ST.	UNDER INVESTIGATION
6	298823	SUMTER	Resurfacing	REV JOE & NEIGHBORS	N	P	S	120 JACKSON ST.	UNDER INVESTIGATION
6	341838	CHARLESTON	Construction	JOSEPH P. RILEY, JR.			US	17 U.S. 17 NORTH	UNDER INVESTIGATION
6	327168	MARION	Construction	MARVIN STEVENSON					UNDER INVESTIGATION
6	301113	ORANGEBURG	Construction	TOWN OF SANTEE	N	P	S	172 BONNER AVENUE (HOLLY HILL)	UNDER INVESTIGATION
6	301124	RICHLAND	Construction	JIMMY C. BALES	N	N	SC	768 SHOP RD	UNDER INVESTIGATION
6	301083	RICHLAND	Construction	JIMMY C. BALES	N	N	SC	768 SHOP ROAD EXT.	UNDER INVESTIGATION
6	301570	RICHLAND	Construction	JIMMY BALES	N	P	SC	262 LEESEBURG ROAD	UNDER INVESTIGATION
6	299109	SUMTER	Construction	CLAUDE NEWMAN	Y	Y	US	378 MYRTLE BEACH HWY	UNDER INVESTIGATION
6	334744	ORANGEBURG	Curb Cuts	AVERIN TYLER	N	N	US	178 NORTH RD	UNDER INVESTIGATION
6	340917	BERKELEY	Curb Cuts	JOHN EMORY LLOYD	Y	Y	SC	402 SC 402	UNDER INVESTIGATION
6	300520	BERKELEY	Curb Cuts	BO COCKFIELD	N	P	SC	45 HWY. 45	UNDER INVESTIGATION
6	339180	DORCHESTER	Curb Cuts	JOHN CORDRAY			SC	163 DELMAR HWY.	UNDER INVESTIGATION
6	331918	DORCHESTER	Curb Cuts	REGNIAD CUSACK			US	78 HWY 78	UNDER INVESTIGATION
6	322898	RICHLAND	Curb Cuts	FREDERICK C. BRENNER, III	Y	P	SC	48 BLUFF RD	UNDER INVESTIGATION
6	299488	RICHLAND	Curb Cuts	DOBBLIE MANNING	N	P	US	76 GARNERS FERRY	UNDER INVESTIGATION
6	316209	RICHLAND	New Signs	MARY TAYLOR	Y	N	US	178 BROAD RIVER RD	UNDER INVESTIGATION
6	315230	RICHLAND	New Signs	JAM SHERLY	N	N	SC	262 LEESEBURG ROAD	UNDER INVESTIGATION
6	305201	RICHLAND	New Signs	MRL LEROY BOLTON	Y	N	SC	48 BLUFF RD	UNDER INVESTIGATION
6	305202	RICHLAND	New Signs	MRL LEROY BOLTON	Y	N	SC	48 BLUFF RD	UNDER INVESTIGATION
6	305092	RICHLAND	New Signs	SHARON KIMPSON	N	N	S	1036 PARKLANE ROAD	UNDER INVESTIGATION
6	298729	RICHLAND	New Signs	KIMBERLY	N	N	US	21 NORTH MAIN ST	UNDER INVESTIGATION
6	304233	SUMTER	New Signs	KIM POSEY	N	N	SC	120 PINEWOOD RD	UNDER INVESTIGATION
6	340980	BERKELEY	New Signs	COUNCILMAN STEVE C. DAVIS	N				UNDER INVESTIGATION
6	323096	RICHLAND	New Signs	KIM LITTLE			US	121 HWY 52	UNDER INVESTIGATION
6	320236	RICHLAND	New Signs	PETE DENNIS			US	21 WILSON BLVD	UNDER INVESTIGATION
6	312365	RICHLAND	New Signs	JIMMY BALES			US	76 GARNERS FERRY	UNDER INVESTIGATION
6	311653	RICHLAND	New Signs	LOURIE SMITH			S	50 ATLAS RD	UNDER INVESTIGATION
6	342534	SUMTER	New Signs	J.E.F. JUDON			US	76 BROAD ST. EXT.	UNDER INVESTIGATION



## SCDOT Commission Agenda Transmittal Form


For Commission Meeting of: June 19, 2008

☐ RATIFICATION  
☐ APPROVAL  
☐ CERTIFICATION  
☒ FOR INFORMATION ONLY  
☐ CUFF ITEM FOR APPROVAL

### DETAILED DESCRIPTION:

The attached report includes detailed information regarding work requests received by SCDOT during the period from May 1, 2008 - May 31, 2008. This includes requests meeting criteria described in SC Code of Laws Section 57-1-460. The requests are separated into three categories and sorted by Congressional Districts. The three categories are approved, not approved and pending.

Recommended By:

  
Signature & Title

6/11/08  
Date

Division Director Approval:

  
Signature

6/11/08  
Date

Secretary Approval:


  
Signature

6/12/08  
Date

# Secretary of Transportation Report

June 10, 2008

I have reviewed the attached report and certify that it is a compilation of the individual reports certified by the districts.



James J. Feda, Jr.  
Director of Maintenance

6/9/2008

# **Secretary of Transportation 460 Items Summary Report**

## **Approved**

Cong_District	Curb Cuts	Signage of Routes	Pavement Markings	GuardRail	Signals	Enhancement Projects	Chip Seal	Cong_Dist Total Requests
1	17	29	2	1	2	0	0	51
2	15	51	2	1	12	0	0	81
3	33	65	1	2	10	0	0	111
4	4	75	1	0	46	0	0	126
5	39	49	2	2	11	0	0	103
6	38	69	2	0	10	0	0	119
<b>Total</b>	<b>146</b>	<b>338</b>	<b>10</b>	<b>6</b>	<b>91</b>	<b>0</b>	<b>0</b>	<b>591</b>

## **Not Approved**

Cong_District	Curb Cuts	Signage of Routes	Pavement Markings	GuardRail	Signals	Enhancement Projects	Chip Seal	Cong_Dist Total Requests
1	0	2	0	0	0	0	0	2
2	0	7	0	0	3	0	0	10
3	2	4	0	0	1	0	0	7
4	0	2	0	0	1	0	0	3
5	1	7	0	0	1	0	0	9
6	5	5	2	0	0	0	0	12
<b>Total</b>	<b>8</b>	<b>27</b>	<b>2</b>	<b>0</b>	<b>6</b>	<b>0</b>	<b>0</b>	<b>43</b>

## **Pending**

Cong_District	Curb Cuts	Signage of Routes	Pavement Markings	GuardRail	Signals	Enhancement Projects	Chip Seal	Cong_Dist Total Requests
1	13	17	5	0	6	0	0	41
2	16	32	3	0	5	0	0	56
3	9	32	2	2	16	0	0	61
4	2	32	13	2	19	0	0	68
5	12	26	2	3	0	0	0	43
6	6	29	0	5	15	0	0	55
<b>Total</b>	<b>58</b>	<b>168</b>	<b>25</b>	<b>12</b>	<b>61</b>	<b>0</b>	<b>0</b>	<b>324</b>

## Secretary of Transportation Report

6/9/2008

Secretary of Transportation 460 Items Approved										
Req. #	Cong Dist	County	Request Type	Requestor	Reported Date	Type	Route	Road Name	Meets Criteria	
343331	1	HORRY	Curb Cuts	TERRY PRICE	5/1/2008	S	822	WOODWARD DR 2640	Y	
343130	1	HORRY	Curb Cuts	TIM JAMES	5/5/2008	S	847	KNOTTY BRANCH RD 2640	Y	
343185	1	HORRY	Curb Cuts	ROGER & RONNIE TODD	5/5/2008	S	31	RED BLUFF ROAD	Y	
343186	1	HORRY	Curb Cuts	RICHARD CARROLL	5/7/2008	S	100	LONG AVE EXT 2650	Y	
343719	1	DORCHESTER	Curb Cuts	ABEL 2, LLC	5/7/2008	S	199	TROLLEY ROAD	Y	
344113	1	CHARLESTON	Curb Cuts	EDWARD & CAROL BROWDER	5/5/2008	S	735	HANDLE LANE	Y	
344415	1	HORRY	Curb Cuts	DN ENGINEERING, INC	5/12/2008	S	1246	OUTLET BLVD 2670	Y	
344854	1	HORRY	Curb Cuts	MARK ELLIS	5/14/2008	S	28	NICHOLS HWY	Y	
345782	1	HORRY	Curb Cuts	HOLIDAY ASSOCIATES, LLC	5/19/2008	S	589	MOORES MILL RD 2650	Y	
345805	1	HORRY	Curb Cuts	RICHARD COLLINS	5/19/2008	S	106	LONG AVE EXT 2650	Y	
346450	1	HORRY	Curb Cuts	DANIELS CONSTRUCTION	5/22/2008	S	420	LOG CABIN RD 2650	Y	
346520	1	HORRY	Curb Cuts	MICHAEL WATFORD	5/22/2008	S	31	RED BLUFF ROAD	Y	
346525	1	HORRY	Curb Cuts	CASTLES ENGINEERING, INC	5/22/2008	S	857	HEMLOCKWAY ST 2680	Y	
346889	1	BERKELEY	Curb Cuts	WILLIAM E REED	5/12/2008	S	1134	CORAL ACRES DRIVE	Y	
347115	1	HORRY	Curb Cuts	JIM DESCOTEAUX	5/27/2008	S	1048	PISGAH CHURCH RD	Y	
347409	1	GEORGETOWN	Curb Cuts	PINE OAK, LP	5/29/2008	S	1002	STEVENSON STREET	Y	
347411	1	GEORGETOWN	Curb Cuts	PPI OAKS, LP	5/29/2008	S	161	CHURCH STREET	Y	
347854	1	CHARLESTON	Signage of Routes	ELMORE MARLOWE	5/1/2008	S	28	CAMP ROAD	Y	
348074	1	GEORGETOWN	Signage of Routes	SC HWY PATROL	5/2/2008	S	65		Y	
342940	1	GEORGETOWN	Signage of Routes	MATRONA SIMMONS	5/2/2008	S	234	BRITT STREET	Y	
342985	1	HORRY	Signage of Routes	MARK OLWIE	5/2/2008	S	1274	GARDNER LACY RD 2640	Y	
343155	1	HORRY	Signage of Routes	RAYMOND G. DOSSAT	5/5/2008	S	165	COUNTRY CLUB DR 2640	Y	
343524	1	HORRY	Signage of Routes	TOBY TRANSOU	5/5/2008	SC	179	HWY 179 2680	Y	
343609	1	HORRY	Signage of Routes	PAT KEELAN	5/7/2008	US	17	HWY 17 BYPASS 2670	Y	
343611	1	CHARLESTON	Signage of Routes	JD WILCOX	5/7/2008	US	26	L-26	Y	
343720	1	HORRY	Signage of Routes	EDDIE CASKIEY	5/7/2008	SC	50	HWY 50 2680	Y	
343870	1	HORRY	Signage of Routes	RODNEY CANNON	5/8/2008	SC	50	HWY 50 2680	Y	
343872	1	HORRY	Signage of Routes	SC HWY PATROL	5/8/2008	US	17	HWY 17 BYPASS 2670	Y	
343874	1	HORRY	Signage of Routes	SC HWY PATROL	5/8/2008	US	17	HWY 17 BYPASS 2670	Y	
344040	1	HORRY	Signage of Routes	JOE GRAHAM	5/8/2008	US	17	HWY 17 BYPASS 2670	Y	
344340	1	CHARLESTON	Signage of Routes	PAT SMALL	5/12/2008	US	26	L-26	Y	
344605	1	HORRY	Signage of Routes	SC HIGHWAY PATROL	5/13/2008	US	17	HWY 17 BUS 2670	Y	
344639	1	CHARLESTON	Signage of Routes	CHARLES FRALIX	5/13/2008	SC	171	SC-171 - FOLLY ROAD	Y	
344556	1	HORRY	Signage of Routes	SC HIGHWAY PATROL	5/19/2008	S	616	OLD SC 544 2670	Y	
344585	1	HORRY	Signage of Routes	SC HIGHWAY PATROL	5/19/2008	US	501	HWY 501 2670	Y	
345712	1	CHARLESTON	Signage of Routes	RICHARD TURNER	5/19/2008	S	53	RIVERLAND DRIVE	Y	
345726	1	GEORGETOWN	Signage of Routes	LILLIAN	5/19/2008	US	17	OCEAN HIGHWAY	Y	
345827	1	HORRY	Signage of Routes	HWY PATROL	5/19/2008	SC	707	HWY 707 2670	Y	
348116	1	HORRY	Signage of Routes	JOE GRAHAM	5/21/2008	US	17	HWY 17 BYPASS 2670	Y	
340384	1	CHARLESTON	Signage of Routes	OPERATOR 1	5/21/2008	SC	700	MAYBANK HIGHWAY	Y	
345116	1	CHARLESTON	Signage of Routes	J.D. WILCOX	5/22/2008	SC	700	MAYBANK HIGHWAY	Y	
347729	1	BERKELEY	Signage of Routes	STEVE CORNWELL	5/23/2008	S	46	OLD DAIRY ROAD	Y	
346949	1	BERKELEY	Signage of Routes	HIGHWAY PATROL	5/27/2008	S	36	CANNON RD	Y	
347315	1	HORRY	Signage of Routes	SC HWY PATROL	5/28/2008	US	501	HWY 501 BYPASS 2640	Y	
347371	1	HORRY	Signage of Routes	LOANNA	5/28/2008	S	478	SHELTER RD 2670	Y	
347335	1	HORRY	Signage of Routes	SC HWY PATROL	5/29/2008	SC	707	HWY 707 2670	Y	
348951	1	GEORGETOWN	Traffic Signal	CONCERN CITIZEN	5/29/2008	US	17	US- 17 OCEAN HWY	Y	
346815	1	HORRY	Traffic Signal	SCIP	5/5/2008	US	501	HWY 501	Y	
345706	1	HORRY	Pavement Markings	JAMIE RIDGE	5/19/2008	US	701	HWY 701	Y	
348298	1	HORRY	Pavement Markings	WILLIE MYERS	5/21/2008	US	17	HWY 17 BUS 2670	Y	
344322	1	HORRY	Guardrail	SCIP	5/12/2008	SC	31	CAROLINA BAYS PARKWAY	Y	
Secretary of Transportation 460 Items Not Approved										
Req. #	Cong Dist	County	Request Type	Requestor	Reported Date	Type	Route	Road Name	Meets Objective	Justification
345378	1	HORRY	Signage of Routes	MICHAEL GARVEY	5/16/2008	US	17	HWY 17 BYPASS 2670	N	THE LEFT TURN SIGNAL SIGN IS NOT USED FOR A PROTECTED/PERMISSIVE TURN THAT WE HAVE AT THIS SIGNAL. IT IS FOR A TOTALLY PROTECTED LEFT TURN. WE DO NOT HAVE THESE SIGNS AT GLENN'S BAY EITHER.
347544	1	HORRY	Signage of Routes	SUSAN L. HUCKS	5/29/2008	S	666	LOUISVILLE RD 2650	N	POSTED AT 50 MPH. SOME HOUSES ON ROAD. DO NOT RECOMMEND REDUCING. SEE LETTER DATED 5-29-08.
Secretary of Transportation 460 Items Pending										
Req. #	Cong Dist	County	Request Type	Requestor	Reported Date	Type	Route	Road Name	Meets Objective	Status
343411	1	CHARLESTON	Curb Cuts	RONDO NAEI	5/6/2008	S	857	SOUTH S. SANTEE ROAD	Y	UNDER INVESTIGATION
343360	1	BERKELEY	Curb Cuts	RUDY BARTHEL	5/6/2008	S	878	RED OAK CIRCLE	Y	UNDER INVESTIGATION
346591	1	CHARLESTON	Curb Cuts	THOMAS TINDALL	5/16/2008	S	767	PETERS POINT ROAD	Y	UNDER INVESTIGATION
346604	1	CHARLESTON	Curb Cuts	STEPHEN MAY	5/16/2008	S	1442	BROWNSWOOD ROAD	Y	UNDER INVESTIGATION
347402	1	CHARLESTON	Curb Cuts	BAKER BISHOP	5/19/2008	S	1972	SCOTT HILL ROAD	Y	UNDER INVESTIGATION
347508	1	CHARLESTON	Curb Cuts	ALEXANDER COSTAS	5/19/2008	S	282	SUMNER AVENUE	Y	UNDER INVESTIGATION
347318	1	CHARLESTON	Curb Cuts	ALEXANDER COSTAS	5/19/2008	S	282	SUMNER AVENUE	Y	UNDER INVESTIGATION
347321	1	CHARLESTON	Curb Cuts	ALEXANDER COSTAS	5/19/2008	S	282	SUMNER AVENUE	Y	UNDER INVESTIGATION
347332	1	CHARLESTON	Curb Cuts	ALEXANDER COSTAS	5/19/2008	S	282	SUMNER AVENUE	Y	UNDER INVESTIGATION
347336	1	CHARLESTON	Curb Cuts	ALEXANDER COSTAS	5/19/2008	S	282	SUMNER AVENUE	Y	UNDER INVESTIGATION
347546	1	CHARLESTON	Curb Cuts	ALEXANDER COSTAS	5/19/2008	S	282	SUMNER AVENUE	Y	UNDER INVESTIGATION

## Secretary of Transportation Report

6/9/2008

Secretary of Transportation 460 Items Pending									
Req. #	Cong. Dist.	County	Request Type	Requestor	Reported Date	Type	Route/Road Name	Meets Objective	Status
347551	1	CHARLESTON	Curb Cuts	ALEXANDER COSTAS	5/19/2008	S	283 DUTTON AVE.	Y	UNDER INVESTIGATION
347556	1	CHARLESTON	Curb Cuts	ALEXANDER COSTAS	5/19/2008	S	283 DUTTON AVE.	Y	UNDER INVESTIGATION
347520	1	CHARLESTON	Signage at Routes	JD. WILCOX	5/2/2008	S	535 5th		UNDER INVESTIGATION
343561	1	DORCHESTER	Signage at Routes	MICHELLE BAKER	5/5/2008	S	344 LONGLEAF DRIVE		UNDER INVESTIGATION
344636	1	CHARLESTON	Signage at Routes	CHARLES FRAUX	5/13/2008	S	67 CENTRAL PARK ROAD	Y	UNDER INVESTIGATION
344890	1	BERKELEY	Signage at Routes	LOUIS WEEKS	5/14/2008	S	62 COLLEGE PARK RD.		UNDER INVESTIGATION
344900	1	CHARLESTON	Signage at Routes	ANDY RENKE	5/14/2008	SC	703 BEN SAWYER BLVD	Y	UNDER INVESTIGATION
344943	1	CHARLESTON	Signage at Routes	MRS. R.E. COOPER	5/14/2008	S	2385 MIDVALE RD.		UNDER INVESTIGATION
344967	1	CHARLESTON	Signage at Routes	REP ROBERT L. BROWN	5/14/2008	US	17 HWY 17		UNDER INVESTIGATION
344959	1	CHARLESTON	Signage at Routes	REP ROBERT L. BROWN	5/14/2008	SC	171 FOLLY ROAD		UNDER INVESTIGATION
345056	1	CHARLESTON	Signage at Routes	JD WILCOX	5/18/2008	S	26 1-28	Y	UNDER INVESTIGATION
345721	1	CHARLESTON	Signage at Routes	JD WILCOX	5/19/2008	S	20 MAIN ROAD	Y	UNDER INVESTIGATION
345839	1	CHARLESTON	Signage at Routes	MR JOHN LOEFFLER	5/19/2008	S	881 LINCOLNVILLE ROAD		UNDER INVESTIGATION
346721	1	CHARLESTON	Signage at Routes	MS. POWELL	5/23/2008	US	17 HWY 17 NORTH		UNDER INVESTIGATION
347178	1	CHARLESTON	Signage at Routes	MARGARET MARTIN	5/23/2008	S	1839 DIXIE PLANTATION	Y	UNDER INVESTIGATION
347221	1	CHARLESTON	Signage at Routes	MS. GINDY L. HOPE	5/28/2008	S	621 WAPPOO DRIVE		UNDER INVESTIGATION
347230	1	CHARLESTON	Signage at Routes	THOMAS BUCHANAN	5/28/2008	SC	700 PALM BLVD		UNDER INVESTIGATION
347436	1	CHARLESTON	Signage at Routes	MARK CAH	5/29/2008	S	54 CHISOLM ROAD		UNDER INVESTIGATION
347579	1	HORRY	Signage at Routes	FRANK PRUITT	5/29/2008	SC	707 HWY 707		UNDER INVESTIGATION
348378	1	BERKELEY	Traffic Signal	STEVE PRICE - CITY OF GOOSE CREEK	5/8/2008	S	559 LIBERTY HALL ROAD		UNDER INVESTIGATION
348549	1	HORRY	Traffic Signal	MARGARET WAGNER	5/14/2008	US	17 HWY 17 BUS 2880		UNDER INVESTIGATION
348581	1	HORRY	Traffic Signal	MARGARET WAGNER	5/14/2008	US	17 HWY 17 BUS 2880		UNDER INVESTIGATION
348519	1	CHARLESTON	Traffic Signal	STEPHEN ROBINSON	5/19/2008	SC	171 SC-171	Y	UNDER INVESTIGATION
348700	1	BERKELEY	Traffic Signal	REP. UMPHRETT	5/21/2008	US	17 US-17 ALT		UNDER INVESTIGATION
347791	1	BERKELEY	Traffic Signal	SHANNON COOPER	5/28/2008	US	176 ST. JAMES AVE.		UNDER INVESTIGATION
348651	1	DORCHESTER	Pavement Markings	MRS. DOROTHY MOORE	5/8/2008	S	64 WEST CAROLINA AVENUE		UNDER INVESTIGATION
344071	1	CHARLESTON	Pavement Markings	ROBERT SOMMERVILLE	5/9/2008	S	543 COMING ST.		UNDER INVESTIGATION
344071	1	CHARLESTON	Pavement Markings	ROBERT SOMMERVILLE	5/9/2008	S	106		UNDER INVESTIGATION
347587	1	CHARLESTON	Pavement Markings	RUSTY LAMEO	5/29/2008	S	20 BOKKETT ROAD		UNDER INVESTIGATION
Secretary of Transportation 460 Items Approved									
Req. #	Cong. Dist.	County	Request Type	Requestor	Reported Date	Type	Route/Road Name	Meets Criteria	
342972	2	LEXINGTON	Curb Cuts	LANDON WEED	5/1/2008	S	244 OLD ORANGEBURG ROAD	Y	
342959	2	BEAUFORT	Curb Cuts	RICHARD HOY	5/2/2008	S	72 BRICKYARD POINT ROAD	Y	
343202	2	AIKEN	Curb Cuts	ANNA WILLIAMSON	5/9/2008	S	14 HOLLOW CREEK RD	Y	
343343	2	LEXINGTON	Curb Cuts	JOHN FOREMAN	5/5/2008	S	88 CONNOR LAMING ROAD	Y	
343592	2	LEXINGTON	Curb Cuts	LUCY STALLINGS	5/13/2008	S	1352 OLD FERRY RD	Y	
343941	2	LEXINGTON	Curb Cuts	CAROLINE PAGE	5/14/2008	S	1837 GLOW WORM RD.	Y	
343942	2	AIKEN	Curb Cuts	LINDA JONES	5/14/2008	S	246 RAWLS MILL POND RD	Y	
343222	2	JASPER	Curb Cuts	PETR KRATKY	5/15/2008	S	304 PINE ARBOR ROAD	Y	
343370	2	LEXINGTON	Curb Cuts	SCOTT TANNER	5/16/2008	S	748 GREEN PINES DR.	Y	
343940	2	AIKEN	Curb Cuts	ADAM KAYS	5/23/2008	S	13 STATE PARK RD	Y	
343072	2	CALHOUN	Curb Cuts	CECIL THORNTON	5/14/2008	S	58 BUTLER STREET	Y	
346992	2	HAMPTON	Curb Cuts	SARAH JOHNSON	5/22/2008	S	43 SANDY RUN ROAD	Y	
346850	2	LEXINGTON	Curb Cuts	BERT MOODY	5/22/2008	S	31 OLD FIELD ROAD	Y	
346952	2	AIKEN	Curb Cuts	LOUIS FRANCOEUR	5/27/2008	S	79 BANKS MILL RD	Y	
347462	2	LEXINGTON	Curb Cuts	TRACY WILLIAMS	5/29/2008	S	45 CEDAR CREEK RD.	Y	
343892	2	LEXINGTON	Signage at Routes	YOUNG @ HWY PATROL	5/2/2008	R	8041		
343057	2	LEXINGTON	Signage at Routes	HWY PATROL	5/4/2008	S	1809 HUNTINGTON DR. - FRIG. RD.	Y	
343115	2	RICHLAND	Signage at Routes	DAVE CRIDER	5/4/2008	S	6631 ANTIOCH AMEZ CHURCH RD	Y	
343145	2	RICHLAND	Signage at Routes	MS. PENNY EVANS	5/5/2008	S	9501 LONGWOOD ROAD	Y	
343172	2	LEXINGTON	Signage at Routes	JENNIFER @ LEX CITY DISPATCH	5/5/2008	S	324 ROBERTS STREET	Y	
343194	2	RICHLAND	Signage at Routes	JAMIE DOE	5/22/2008	US	17 TWO NOTCH RD	Y	
343190	2	RICHLAND	Signage at Routes	ANONIM	5/2/2008	S	1006 PARKLANE ROAD	Y	
343393	2	LEXINGTON	Signage at Routes	ADRIENNE @ LEX CITY PUBLIC WORKS	5/6/2008	S	604 RAWL ROAD	Y	
343511	2	LEXINGTON	Signage at Routes	DON BRANDON	5/8/2008	S	2731 TRAM RD.	Y	
343678	2	RICHLAND	Signage at Routes	TOWN OF BLYTHEWOOD	5/8/2008	S	1362 MCALITY ROAD	Y	
343743	2	AIKEN	Signage at Routes	MAYOR R.N. SALLEY, SR.	5/7/2008	S	270 MILLER POND RD	Y	
343782	2	AIKEN	Signage at Routes	MRS. SHELDON BROWN	5/7/2008	S	211 JAYWOOD RD	Y	
343912	2	BEAUFORT	Signage at Routes	LEON HEYWARD	5/8/2008	S	45 MARTIN L. KING JR DRIVE	Y	
343918	2	BEAUFORT	Signage at Routes	LEON HEYWARD	5/8/2008	US	21 SEA ISLAND PARKWAY	Y	
343941	2	LEXINGTON	Signage at Routes	BARBARA JEFFCOAT, WEST COLA. FOREMAN	5/8/2008	S	383 DELREE ST.	Y	
344180	2	LEXINGTON	Signage at Routes	PATROL	5/19/2008	S	180 WALTER PRICE RD.	Y	
344202	2	LEXINGTON	Signage at Routes	MARY @ HWY PATROL	5/5/2008	S	837 ATT SPRINGS RD. (BOLING SPRINGS)	Y	
344502	2	LEXINGTON	Signage at Routes	MARLO @ HWY PATROL	5/13/2008	S	771 17	Y	
344612	2	AIKEN	Signage at Routes	DISPATCHER	5/11/2008	SC	302 WAGGNER RD	Y	
344631	2	LEXINGTON	Signage at Routes	WANDA COOPER @ GILBERT TRANS.	5/12/2008	S	883 NEELY WINGARD RD.	Y	
344632	2	LEXINGTON	Signage at Routes	BRETT MCOUTCHAN	5/13/2008	US	378 SUNSET BLVD.	Y	
344870	2	AIKEN	Signage at Routes	THE HONORABLE GREG RYBERG	5/14/2008	SC	19 WHISKY ROAD	Y	
344892	2	AIKEN	Signage at Routes	THE HONORABLE GREG RYBERG	5/14/2008	SC	302 PINE LOG RD	Y	
344892	2	LEXINGTON	Signage at Routes	LUCIANE WHITE @ SIGNAL SHOP	5/14/2008	SC	251 AIRPORT BLVD.	Y	
344902	2	AIKEN	Signage at Routes	JOHN DOE	5/12/2008	S	3994 DRIFTWOOD ROAD	Y	
344950	2	BEAUFORT	Signage at Routes	CHRIS GREEN - SHEP	5/14/2008	S	27 CHEESEE ROAD	Y	
344971	2	LEXINGTON	Signage at Routes	HIGHWAY PATROL	5/19/2008	S	640 MURRAY UNDRER RD	Y	
344972	2	LEXINGTON	Signage at Routes	ADRIENNE @ LEX CITY PUBLIC WORKS	5/13/2008	S	100 MINERAL SPRINGS	Y	
344978	2	LEXINGTON	Signage at Routes	DAVID FULMER	5/19/2008	S	845 OLD SHEALY ROAD	Y	

## Secretary of Transportation Report

6/9/2008

Secretary of Transportation 450 Items Approved										
Req. #	Cong. Dist.	County	Request Type	Requestor	Reported Date	Type	Route	Road Name	Meets Criteria	
345151	2	BARNWELL	Signage of Routes	ROYAL GILLBORN	5/15/2008	S	60	RED OAK ROAD	Y	
345167	2	LEXINGTON	Signage of Routes	HWY PATROL	5/14/2008	US	321	SOUTH BOUND ROAD	Y	
345422	2	LEXINGTON	Signage of Routes	HARVEY LEVELS	5/16/2008	SC	20	LEESVILLE AVE.	Y	
345504	2	RICHLAND	Signage of Routes	RUTH ANN	5/16/2008	S	1201	FARAWAY DRIVE	Y	
345506	2	RICHLAND	Signage of Routes	HIGHWAY PATROL / MISS MILES	5/16/2008	S	425	BISHOP AVE	Y	
345519	2	ORANGEBURG	Signage of Routes	HIGHWAY PATROL	5/16/2008	SC	692	REDMOND MILL ROAD	Y	
345571	2	RICHLAND	Signage of Routes	HWY PATROL	5/16/2008	R	7746		Y	
345587	2	LEXINGTON	Signage of Routes	RICKY	5/20/2008	S	1745	BRICKYARD RD.	Y	
345590	2	LEXINGTON	Signage of Routes	KELLY TAYLOR @ BATESBURG MAINT. SHED	5/20/2008	S	1178	PEACHTREE EXTENSION 1	Y	
346115	2	BARNWELL	Signage of Routes	LEWISER DISPATCH	5/20/2008	S	120	REEDY BRANCH RD	Y	
346181	2	RICHLAND	Signage of Routes	JANIE	5/10/2008	S	30	SPEARS CREEK CHURCH RD	Y	
346562	2	RICHLAND	Signage of Routes	ARON	5/20/2008	S	2355	WINDSOR POINT RD	Y	
346567	2	RICHLAND	Signage of Routes	JANE DOE	5/21/2008	S	1704	HORSESHOE DR.	Y	
347212	2	BARNWELL	Signage of Routes	DISPATCH	5/28/2008	S	608	BLOSSOM RD	Y	
347254	2	LEXINGTON	Signage of Routes	PUBLIC WORKS	5/28/2008	S	245	HARTLEY QUARTER RD.	Y	
347270	2	BARNWELL	Signage of Routes	JAY @ DISPATCH	5/28/2008	SC	300	HWY 300	Y	
347271	2	LEXINGTON	Signage of Routes	HWY PATROL	5/27/2008	S	243	HAZARETH RD.	Y	
347295	2	LEXINGTON	Signage of Routes	KELLY TAYLOR @ BATESBURG MAINT. SHED	5/28/2008	R	8036		Y	
347412	2	CALHOUN	Signage of Routes	HIGHWAY PATROL	5/29/2008	SC	172	BULL SWAMP ROAD	Y	
347618	2	BEAUFORT	Signage of Routes	WENDELL MULLIGAN	5/30/2008	US	278	US 278	Y	
347788	2	RICHLAND	Signage of Routes	TONY MAGWOOD	5/30/2008	S	53	SPEARS CREEK CHURCH RD	Y	
347789	2	RICHLAND	Signage of Routes	HIGHWAY PATROL	5/31/2008	S	484	LINCOLN ST	Y	
348576	2	AWEN	Traffic Signal	BRENDA WILKINS	5/13/2008	US	78	RICHLAND AVE	Y	
348774	2	LEXINGTON	Traffic Signal	SCHP	5/8/2008	US	1	AUGUSTA RD.	Y	
348845	2	RICHLAND	Traffic Signal	SCHP	5/5/2008	S	52	CLEASON RD	Y	
348428	2	LEXINGTON	Traffic Signal	NO NAME GIVEN	5/15/2008	S	871	PRINEY GROVE	Y	
348473	2	AWEN	Traffic Signal	SCHP	5/14/2008	US	78	RICHLAND AVE	Y	
348474	2	LEXINGTON	Traffic Signal	SCHP.	5/21/2008	S	36	ST ANDREWS ROAD	Y	
348482	2	LEXINGTON	Traffic Signal	LEX POLICE DEPT	5/21/2008	US	21	CHARLESTON HWY.	Y	
347467	2	LEXINGTON	Traffic Signal	WAYNE KING	5/13/2008	SC	80	LAKE MURRAY BLVD	Y	
347470	2	LEXINGTON	Traffic Signal	PAM	5/15/2008	US	378	SUNSET BLVD	Y	
347544	2	RICHLAND	Traffic Signal	SCHP	5/12/2008	US	176	BROAD RIVER RD	Y	
347630	2	LEXINGTON	Traffic Signal	WEST COLUMBIA POLICE DEPT	5/29/2008	SC	35	12TH ST. EXTENSION	Y	
347671	2	LEXINGTON	Traffic Signal	LEXINGTON POLICE DISPATCH	5/29/2008	US	378	COLUMBIA AVE.	Y	
343558	2	RICHLAND	Pavement Markings	ED SAWYER	5/6/2008	S	1583	NORTH SHORE ROAD	Y	
347109	2	RICHLAND	Pavement Markings	ED SAWYER	5/27/2008	SC	16	ROSEWOOD DR	Y	
343325	2	RICHLAND	Guardrail	MICHELLE WOMBLE / FOREST ACRES POLICE	5/8/2008	S	985	LAKE SHORE DRIVE	Y	
Secretary of Transportation 450 Items Not Approved										
Req. #	Cong. Dist.	County	Request Type	Requestor	Reported Date	Type	Route	Road Name	Meets Objective	Justification
342872	2	LEXINGTON	Signage of Routes	DENNIS REYNOLDS	5/1/2008	S	10	TWO NOTCH RD	N	CHECKED BOTH DIRECTIONS AND COULD NOT FIND ANYTHING DOWN
342934	2	LEXINGTON	Signage of Routes	LT CRAWFORD	5/2/2008	S	1551	BERRYHILL RD.	N	REMOVING NO PARKING SIGN IS NOT RECOMMENDED DUE TO LIMITING SIGHT DISTANCE FROM DRIVEWAYS AND INCREASING PEDESTRIAN ACTIVITY ALONG BERRYHILL ROAD.
343050	2	LEXINGTON	Signage of Routes	HWY PATROL	5/2/2008	S	251	BROAD ST.	N	PLACED CONES AT END OF PIPE AS PER PATROLS REQUEST
343391	2	HAMPTON	Signage of Routes	REGGIE HADWIN	5/2/2008	S	724	MARION ST.	N	SIGN NOT NEEDED - DEAD END STREET-ONLY 3 HOUSES
344481	2	LEXINGTON	Signage of Routes	RHETT @ HWY PATROL	5/12/2008	SC	6	SOUTH LAKE DR.	N	WAS NOT A SIGN THAT WAS NEEDED. DUE TO THE WRECK HIGHWAY PATROL REQUESTED TRAFFIC CONTROL UNTILL CLEAN UP WAS DONE
346797	2	HAMPTON	Signage of Routes	MAYOR OF YARNVILLE HENRY FIELDS	5/23/2008	S	682	JUMPER STREET	N	SIGNS NOT NEEDED DUE TO SMALL CHURCH AND LAYOUT OF ADJOINING STREETS. INTERSECTIONS ARE CLOSE PROHIBITING SPEEDS IN AREA
347227	2	RICHLAND	Signage of Routes	MR. THOMAS BLACK	5/28/2008	S	2200	BLYTHEWOOD RD	N	SIGHT DISTANCE FROM DRIVEWAYS IS MORE THAN ADEQUATE. SIGNING IS NOT RECOMMENDED AT THIS TIME
345903	2	LEXINGTON	Traffic Signal	SANDY BURROUGHS	5/13/2008	S	36	ST ANDREWS ROAD	N	NO PROBLEM FOUND.
345952	2	LEXINGTON	Traffic Signal	MARY RUSSELL	5/18/2008	S	169	EMANUEL CHURCH ROAD	N	BASED ON THE RESULTS OF A PREVIOUS STUDY, THE TRAFFIC VOLUMES ARE APPROACHING THOSE THAT WOULD WARRANT THE INSTALLATION OF A TRAFFIC SIGNAL. HOWEVER IN ORDER TO FUNCTION ADEQUATELY, LEFT TURN LANES WOULD BE NEEDED BEFORE A TRAFFIC SIGNAL COULD FUNCTION APPROPRIATELY. WE HAVE REQUESTED THAT THE COLUMBIA AREA TRANSPORTATION STUDY (CATS) AND THE LEXINGTON COUNTY TRANSPORTATION COMMITTEE TO CONSIDER PROVIDING FUNDING FOR TURN LANES TO PREPARE FOR THE INSTALLATION OF A TRAFFIC SIGNAL. IF TURN LANES CAN BE CONSTRUCTED AT THIS LOCATION, FURTHER CONSIDERATION COULD BE GIVEN TO THE INSTALLATION OF A TRAFFIC SIGNAL.
346551	2	LEXINGTON	Traffic Signal	SCHP	5/9/2008	S	204	PISGAH CHURCH ROAD	N	WORKING UPON ARRIVAL

## Secretary of Transportation Report

6/9/2008

Secretary of Transportation 460 Items Pending									
Req.#	Cong Dist	County	Request Type	Requestor	Reported Date	Type	Route/Road Name	Meets Objective	Status
342750.2		LEXINGTON	Curb Cuts	SPRINGHILL DEVELOPMENT, LLC / PHIL MIMS	5/1/2008	S	113 SPRING HILL RD.	Y	UNDER INVESTIGATION
344629.2		BEAUFORT	Curb Cuts	WAHREN COOLER II	5/13/2008	S	392 AZALEA DR.		UNDER INVESTIGATION
344631.2		RICHMOND	Curb Cuts	PERI & LEO WYK DICKSON & CO., INC.	5/14/2008	S	1834 LEXINGTON SPRINGS ROAD	Y	UNDER INVESTIGATION
345143.2		LEXINGTON	Curb Cuts	MIKE HYLER	5/14/2008	S	115 SPOOK WHEEL ROAD		UNDER INVESTIGATION
345300.2		RICHMOND	Curb Cuts	DAVID PENDER	5/15/2008	S	1389 FRICK ROAD		UNDER INVESTIGATION
345369.2		RICHMOND	Curb Cuts	TAMEKA CURTIS-HAW	5/16/2008	S	330 HEYWARD BRODCONINGTON RD		UNDER INVESTIGATION
345775.2		RICHMOND	Curb Cuts	THERESA NELSON	5/19/2008	S	26 CAMP GROUND RD.		UNDER INVESTIGATION
346242.2		BEAUFORT	Curb Cuts	DORIS THA STEED	5/21/2008	S	170 WARSAM ISLAND ROAD		UNDER INVESTIGATION
346330.2		LEXINGTON	Curb Cuts	BLAIR WELLS	5/21/2008	S	113 SPRING HILL RD.		UNDER INVESTIGATION
346639.2		JASPER	Curb Cuts	STEPHAN ASHBY	5/22/2008	S	37 KRESS RD.	N	UNDER INVESTIGATION
346640.2		JASPER	Curb Cuts	ROBIN E. KNEB	5/22/2008	S	87 POSSUM CORNER ROAD		UNDER INVESTIGATION
347185.2		RICHMOND	Curb Cuts	MARK SATTERWHITE	5/28/2008	S	154 CASSINA RD.	N	UNDER INVESTIGATION
347424.2		LEXINGTON	Curb Cuts	CHAD OR HEATNER GICKERT	5/29/2008	S	878 INDIAN FORK RD.		UNDER INVESTIGATION
347548.2		LEXINGTON	Curb Cuts	RUDY BOOTH	5/29/2008	S	34 PLATT SPRINGS RD. (SC 6-BOLING SPRINGS)		UNDER INVESTIGATION
347621.2		RICHMOND	Curb Cuts	SERIECA TRADING COMPANY - WYK DICKSON	5/29/2008	S	337 EMMERSON RD		UNDER INVESTIGATION
347887.2		LEXINGTON	Curb Cuts	CARINE MAXX	5/29/2008	S	774 KEELY WINGARD RD.		UNDER INVESTIGATION
343299.2		BEAUFORT	Signage of Routes	JB ANTLEY	5/5/2008	S	750 SAND DOLLAR ROAD	Y	UNDER INVESTIGATION
343307.2		RICHMOND	Signage of Routes	CYTHIA MORRIS	5/5/2008	S	1317 BITTERNUT DR		UNDER INVESTIGATION
343403.2		LEXINGTON	Signage of Routes	JOHN VALDARRO	5/5/2008	S	273 BUSH RIVER RD.		UNDER INVESTIGATION
343531.2		BEAUFORT	Signage of Routes	REBOWDA	5/5/2008	US	21 RIBAUT RD		UNDER INVESTIGATION
343651.2		RICHMOND	Signage of Routes	SHERIFF PAUL TYLER	5/5/2008	S	83 HARDSHARBLE ROAD		UNDER INVESTIGATION
343858.2		BEAUFORT	Signage of Routes	D. PAUL SOMMERVILLE	5/8/2008	S	166 SUNSET BLVD		UNDER INVESTIGATION
343912.2		BEAUFORT	Signage of Routes	LEON HEYWARD	5/8/2008	S	602 POLAWANA ROAD	Y	UNDER INVESTIGATION
344445.2		RICHMOND	Signage of Routes	CHARLENE LAWYER	5/12/2008	S	1186 WINDSOR LAKE BLVD		UNDER INVESTIGATION
345013.2		AIKEN	Signage of Routes	SGT STEVE DEIBEL AIKEN CO SHERIFF'S OFF	5/14/2008	S	1918 WEST ROAD		UNDER INVESTIGATION
345413.2		RICHMOND	Signage of Routes	LENN BERZ	5/15/2008	S	827 ROCKHURST RD		UNDER INVESTIGATION
345502.2		RICHMOND	Signage of Routes	HWY	5/16/2008	S	1185 EAST BOUNDARY RD	Y	UNDER INVESTIGATION
345739.2		BEAUFORT	Signage of Routes	JOHN GALLAWAY	5/19/2008	S	45 MARTIN L KING JR DRIVE	Y	UNDER INVESTIGATION
345743.2		BEAUFORT	Signage of Routes	JOHN GALLAWAY	5/19/2008	S	602 POLAWANA ROAD	Y	UNDER INVESTIGATION
345892.2		RICHMOND	Signage of Routes	RAY COMMANDER	5/20/2008	S	1332 SARATOGA RD		UNDER INVESTIGATION
345965.2		AIKEN	Signage of Routes	CHIEF NEW WAGENER POLICE DEPT	5/20/2008	SC	302 MAIN ST		UNDER INVESTIGATION
346313.2		RICHMOND	Signage of Routes	FOREST ACRES POLICE DEPT	5/21/2008	S	127 COVENANT ROAD		UNDER INVESTIGATION
346396.2		RICHMOND	Signage of Routes	FOREST ACRES POLICE	5/21/2008	S	127 COVENANT ROAD		UNDER INVESTIGATION
346406.2		RICHMOND	Signage of Routes	FOREST ACRES POLICE DEPT	5/21/2008	S	1402 FALCON		UNDER INVESTIGATION
347151.2		BEAUFORT	Signage of Routes	JB ANTLEY	5/28/2008	S	54 DUKE STREET		UNDER INVESTIGATION
347189.2		BEAUFORT	Signage of Routes	COJUN RYNTON	5/28/2008	S	29 BUCK ISLAND ROAD		UNDER INVESTIGATION
347462.2		BEAUFORT	Signage of Routes	CHRISTIAN TRASK	5/28/2008	S	838 CHOWAN CREEK RD		UNDER INVESTIGATION
347289.2		LEXINGTON	Signage of Routes	MS. TONI MCGILL	5/28/2008	S	1433 PERSIMMON LANE		UNDER INVESTIGATION
347355.2		LEXINGTON	Signage of Routes	ADRIENNE @ LEX CITY PUBLIC WORKS	5/29/2008	S	63 PLATT SPRINGS RD. (BOLING SPRINGS)	Y	UNDER INVESTIGATION
347479.2		LEXINGTON	Signage of Routes	BOB WALKER	5/29/2008	S	606 BERL MAR RD.		UNDER INVESTIGATION
347510.2		HAMPTON	Signage of Routes	NEIL SULLIVAN	5/27/2008	S	70 POCOTALIGO ROAD		UNDER INVESTIGATION
347629.2		LEXINGTON	Signage of Routes	MR. ROBERT MARTIN	5/29/2008	S	1375 SPRING RD.		UNDER INVESTIGATION
347651.2		BARNWELL	Signage of Routes	ANNE O'BERRY	5/30/2008	S	418 SHADY LAKE		UNDER INVESTIGATION
347717.2		BEAUFORT	Signage of Routes	MICHAEL COLEMAN	5/30/2008	S	25 BUCK ISLAND ROAD	Y	UNDER INVESTIGATION
347754.2		RICHMOND	Signage of Routes	BERNICE SCOTT	5/30/2008	S	2705 PLAMINGO DRIVE		UNDER INVESTIGATION
347808.2		HAMPTON	Signage of Routes	DISPATCH HOPKINS	5/30/2008	S	321 E. PULASKI DRIVE		UNDER INVESTIGATION
347955.2		ALLENDALE	Signage of Routes	LAW ENFORCEMENT	5/30/2008	US	201 BURTON'S FERRY HWY.	Y	UNDER INVESTIGATION
348117.2		LEXINGTON	Signage of Routes	ME AMIA ALMEIDA	5/23/2008	S	428 OLD CHEROKEE	Y	UNDER INVESTIGATION
348302.2		LEXINGTON	Traffic Signal	SANDY BURROUGHS	5/13/2008	S	36 ST ANDREWS ROAD		UNDER INVESTIGATION
343659.2		LEXINGTON	Traffic Signal	MARY RUSSELL	5/16/2008	S	77 BARR RD.		UNDER INVESTIGATION
346481.2		BEAUFORT	Traffic Signal	CAPT BEACH	5/13/2008	SC	802 RIBAUT ROAD		UNDER INVESTIGATION
346709.2		AIKEN	Traffic Signal	SCHP	5/22/2008	SC	4		UNDER INVESTIGATION
347252.2		BEAUFORT	Traffic Signal	CAROL THREET	5/29/2008	US	21 TRASH PARKWAY		UNDER INVESTIGATION
344859.2		BEAUFORT	Pavement Markings	REBOWDA	5/14/2008	US	21 RIBAUT RD		UNDER INVESTIGATION
344243.2		BEAUFORT	Pavement Markings	WENDELL MULLIGAN	5/21/2008	US	21 RIBAUT RD		UNDER INVESTIGATION
345378.2		RICHMOND	Pavement Markings	FOREST ACRES POLICE DEPT	5/21/2008	S	1105 TROY RD		UNDER INVESTIGATION
Secretary of Transportation 460 Items Approved									
Req.#	Cong Dist	County	Request Type	Requestor	Reported Date	Type	Route/Road Name	Meets Criteria	
342753.2		LAURENS	Curb Cuts	NEIL SIMMONS	5/1/2008	S	255 STODDARD MILL ROAD	Y	
343137.3		ANDERSON	Curb Cuts	STEPHANIE GILES	5/5/2008	S	53 RIVER RD.	Y	
343190.3		LAURENS	Curb Cuts	LESLIE THOMPSON	5/2/2008	S	794 THOMPSON ROAD	Y	
343534.3		GREENWOOD	Curb Cuts	SURAN JONES	5/5/2008	S	58 CALHOUN ROAD	Y	
343538.3		GREENWOOD	Curb Cuts	JESSIE PENDARVIS	5/5/2008	S	374 EAST GRUMBURG ROAD	Y	
343540.3		GREENWOOD	Curb Cuts	LANDON UNIVERSITY (JEFF BEAVER)	5/5/2008	S	212 ABBEY	Y	
343599.3		PICKENS	Curb Cuts	TYLER WHITMIRE	5/7/2008	S	267 BELLE SHOALS ROAD	Y	
343782.3		SALUDA	Curb Cuts	CHRISTOPHER BRIDGES	5/7/2008	S	136 IVORY KEY ROAD	Y	
343950.3		EDGEFIELD	Curb Cuts	ERNEST BOATWRIGHT	5/8/2008	S	459 SHAPKINS ROAD	Y	
343978.3		AIKEN	Curb Cuts	KEVIN TURNER	5/8/2008	S	256 SCHLEY ST	Y	
344597.3		GREENWOOD	Curb Cuts	MORRICE LOMAX	5/13/2008	S	374 EAST GRUMBURG ROAD	Y	
344714.3		SALUDA	Curb Cuts	JAMES BURTON	5/13/2008	S	245 OLD EDGEFIELD ROAD	Y	
344864.3		LAURENS	Curb Cuts	IRENE BOUTWELL	5/13/2008	S	794 THOMPSON ROAD	Y	
345026.3		ANDERSON	Curb Cuts	JEFF BREITWESER	5/14/2008	S	213 MT TABOR RD.	Y	
345285.3		ANDERSON	Curb Cuts	ROBERT ELROD	5/15/2008	S	71 CENTERVILLE ROAD	Y	
345290.3		ANDERSON	Curb Cuts	CAROL HUNT	5/15/2008	S	184 HUNT ROAD	Y	
345478.3		OCONEE	Curb Cuts	AUSTIN NEAL	5/16/2008	S	123 W. MAULDIN ST	Y	
345617.3		DOUGHERTY	Curb Cuts	RHODAM CARVER JR	5/19/2008	S	125 OAK GROVE ROAD	Y	



## 6/9/2008

Page 5 of 15



# Secretary of Transportation Report

6/9/2008

Secretary of Transportation 460 Items Approved									
Req. #	Cong Dist	County	Request Type	Requestor	Reported Date	Type	Route/Road Name	Meets Criteria	
347662	3	AIKEN	Signage of Routes	ROGER LEDUE	5/30/2008	US	1 RICHLAND AVE	Y	
347658	3	ABBEVILLE	Signage of Routes	LYNN SOPOLOSKY	5/30/2008	S	581 HORSE FARM RD	Y	
347659	3	ANDERSON	Traffic Signal	CHADY	5/7/2008	SC	241 W. WHITNER STREET	Y	
347643	3	ANDERSON	Traffic Signal	SHERRI @ DISPATCH	5/12/2008	SC	252 SC 252	Y	
345400	3	PICKENS	Traffic Signal	CLEVENSON PD	5/15/2008	SC	63 SOUTH MORRIS HIGHWAY	Y	
345846	3	ANDERSON	Traffic Signal	HP	5/19/2008	SC	24 SC 24	Y	
345999	3	ANDERSON	Traffic Signal	YOUNG SIMMONS	5/20/2008	SC	28 SC 28	Y	
348208	3	ANDERSON	Traffic Signal	SARAH CROSSBY	5/21/2008	US	29 SHOCKLEY FERRY	Y	
347914	3	ABBEVILLE	Traffic Signal	CITY BARN	5/28/2008	S	335 WASHINGTON STREET	Y	
347549	3	AIKEN	Traffic Signal	SCIP	5/12/2008	SC	421 AUGUSTA RD	Y	
347809	3	LAURENS	Traffic Signal	CITY POLICE	5/30/2008	SC	14 SOUTH CAROLINA HIGHWAY 14	Y	
347654	3	AIKEN	Traffic Signal	ROGER LEDUE	5/30/2008	US	1 RICHLAND AVE	Y	
347662	3	AIKEN	Pavement Markings	N B RANDOLPH	5/30/2008	US	1 RICHLAND AVE	Y	
343999	3	ANDERSON	Guardrail	HWY PATROL	5/6/2008	I	851-85	Y	
344050	3	ANDERSON	Guardrail	JOHN GENTRY	5/9/2008	SC	413 SC 413	Y	
Secretary of Transportation 460 Items Not Approved									
Req. #	Cong Dist	County	Request Type	Requestor	Reported Date	Type	Route/Road Name	Meets Objective	Justification
343010	3	ANDERSON	Curb Cuts	MAYOR LOLLIS MEYERS	5/2/2008	S	381 E HAMPTON ST.	N	WILL BE REPAIRED UNDER CONCRETE CONTRACT.
343025	3	ANDERSON	Curb Cuts	MAYOR LOLLIS MEYERS	5/2/2008	S	381 E HAMPTON ST.	N	WILL BE REPAIRED UNDER CONCRETE CONTRACT.
342981	3	ABBEVILLE	Signage of Routes	JIMMY SCOGGINS	5/2/2008	SC	81 SC-81 NORTH	N	CALLER MAYOR SCOGGINS AND DISCUSSED THIS MATTER. HIS MAIN ISSUE IS SPEEDING. ENFORCEMENT IS NEEDED. OUR POLICY ONLY ALLOWS OTHERS TO INSTALL CHILDREN PLAYING SIGNS IN NEIGHBORHOODS (CONFINED, NON-ARTERIAL, NON-THROUGH ROUTE, SECONDARY ROADS). WE DO NOT RECOMMEND "CHILDREN PLAYING" BE ALLOWED ON A PRIMARY THROUGH ROUTE.
343120	3	GREENWOOD	Signage of Routes	JARED SCOTT	5/2/2008	S	647 LOCKSLEY DRIVE	N	REVIEWED AND DISCUSSED REQUEST WITH MR. SCOTT. WANTS 3-WAYS TO CONTROL SPEED. WE DO NOT INSTALL ALL-WAY STOPS AS SPEED CONTROL. SL AS POSTED. ADVISED MR. SCOTT OF OUR TRAFFIC CALMING POLICY AS SOMETHING THE NEIGHBORHOOD ASSOCIATION MAY WANT TO EXPLORE.
345517	3	ABBEVILLE	Signage of Routes	911	5/19/2008	S	72 FLAT ROCK ROAD	N	THIS WORK REQUEST WAS ENTERED ON THE WRONG DATE. A NEW WORK REQUEST WAS ENTERED FOR THE CORRECT DATE.
345953	3	GREENWOOD	Signage of Routes	CHAD AND LAUREN ADAMS	5/19/2008	S	863 POPE STREET	N	ADVISED THEM OF THE POLICY CONCERNING CHILDREN AT PLAY SIGNS. TOLD THEM TO CONTACT ALL THE RESIDENTS ON POPE STREET AND THAT THEY CAN INSTALL SIGNS UNDER PERMIT. I WILL CHECK POPE STREET FOR SPEED LIMIT SIGNS.
346553	3	AIKEN	Traffic Signal	KATHLEEN AIKEN MAINT.	5/21/2008	S	33 ASCAUGA LAKE RD	N	INTERSECTION WORKING UPON ARRIVAL
Secretary of Transportation 460 Items Pending									
Req. #	Cong Dist	County	Request Type	Requestor	Reported Date	Type	Route/Road Name	Meets Objective	Status
343133	3	AIKEN	Curb Cuts	STEVEN WRIGHT	5/5/2008	S	87 PINE LOG RD	Y	UNDER INVESTIGATION
345777	3	ANDERSON	Curb Cuts	CHARLIE GREEN	5/15/2008	S	255 TRUE TEMPER ROAD	Y	UNDER INVESTIGATION
345675	3	ANDERSON	Curb Cuts	LAURIE LEAVITT	5/19/2008	S	58 FIVE FORKS RD.	Y	UNDER INVESTIGATION
345758	3	ANDERSON	Curb Cuts	ROMAN ROZANO	5/19/2008	S	831 MILL STREET	Y	UNDER INVESTIGATION
345813	3	ANDERSON	Curb Cuts	FRANK WENTZKY	5/19/2008	S	76 MIDWAY ROAD	Y	UNDER INVESTIGATION
345849	3	SALUDA	Curb Cuts	TY BOULAKIS	5/20/2008	S	169 BELLAH ROAD	Y	UNDER INVESTIGATION
346034	3	ANDERSON	Curb Cuts	ELANNE ADAMS	5/22/2008	S	290 BOSCOBEL ROAD	Y	UNDER INVESTIGATION
347127	3	ANDERSON	Curb Cuts	JERRY JOHNSON	5/27/2008	S	156 BURDETTE ROAD	Y	UNDER INVESTIGATION
347183	3	ANDERSON	Curb Cuts	DAVID MERRITT	5/25/2008	S	143 RIVER RD	Y	UNDER INVESTIGATION
343250	3	AIKEN	Signage of Routes	JAMIE / CITY OF AIKEN	5/5/2008	S	31 YORK ST	Y	UNDER INVESTIGATION
343460	3	AIKEN	Signage of Routes	DISPATCHER	5/5/2008	S	69 EGGLE ST	Y	UNDER INVESTIGATION
343029	3	ABBEVILLE	Signage of Routes	ABBEVILLE 811 - YINA	5/6/2008	S	430 MT. OLIVE CHURCH ROAD	Y	UNDER INVESTIGATION
343976	3	AIKEN	Signage of Routes	THAD BRUNSON	5/7/2008	S	809 MARSHALL ST	Y	UNDER INVESTIGATION
343680	3	PICKENS	Signage of Routes	HEATHER MORTON	5/7/2008	S	62 OLD SHIRLEY ROAD	Y	UNDER INVESTIGATION
343683	3	AIKEN	Signage of Routes	THAD BRUNSON	5/7/2008	S	33 ASCAUGA LAKE RD	Y	UNDER INVESTIGATION
343685	3	AIKEN	Signage of Routes	THAD BRUNSON	5/7/2008	SC	191 MAIN ST	Y	UNDER INVESTIGATION
343733	3	AIKEN	Signage of Routes	MS. MARGARET POPE, CITIZEN/CHURCH MEMBER	5/7/2008	S	58 WOODRATH RD	Y	UNDER INVESTIGATION
343781	3	AIKEN	Signage of Routes	REV. HENRY INGRAM	5/7/2008	SC	124 ATOMIC RD	N	UNDER INVESTIGATION
343778	3	AIKEN	Signage of Routes	REP. J. ROLAND SMITH	5/7/2008	S	46 RAILROAD ST	Y	UNDER INVESTIGATION
343901	3	ANDERSON	Signage of Routes	HOPE	5/8/2008	SC	247 SC 247	Y	UNDER INVESTIGATION
343933	3	ANDERSON	Signage of Routes	HOPE	5/8/2008	SC	88 SC 88	Y	UNDER INVESTIGATION
344818	3	DOORIE	Signage of Routes	MS. DIANNE CULBERTSON	5/13/2008	SC	11 SC-11	Y	UNDER INVESTIGATION
344748	3	ANDERSON	Signage of Routes	ED EASTEN	5/13/2008	S	85 HAZARD RD	Y	UNDER INVESTIGATION
344841	3	DOORIE	Signage of Routes	BRADLEY JONES	5/14/2008	SC	11 SC-11	Y	UNDER INVESTIGATION
344997	3	AIKEN	Signage of Routes	MS. SHIRLEY RILEY	5/14/2008	S	2025 MIM WOODRING DR	Y	UNDER INVESTIGATION
345012	3	AIKEN	Signage of Routes	VAUGHN PRESSLEY	5/14/2008	S	980 GREGORY RD	Y	UNDER INVESTIGATION
345182	3	AIKEN	Signage of Routes	JAMIE / CITY OF AIKEN POLICE	5/15/2008	S	380 TEAGUE ST	Y	UNDER INVESTIGATION
345338	3	AIKEN	Signage of Routes	DAVE - AIKEN CO SHERIFF	5/16/2008	S	1635 RED OAK DR	Y	UNDER INVESTIGATION

# Secretary of Transportation Report

6/9/2008

Secretary of Transportation 460 Items Pending										
Req. #	Cong Dist	County	Request Type	Requestor	Reported Date	Type	Route	Road Name	Meets Objective	Status
345793	3	DOONEE	Signage of Routes	STEVE MCCracken	5/18/2008	SC	28	HIGHLANDS HIGHWAY		UNDER INVESTIGATION
345795	3	ANDERSON	Signage of Routes	WANCY THORSON	5/18/2008	S	34	CONCORD ROAD		UNDER INVESTIGATION
345823	3	AKEN	Signage of Routes	LYNDON CELL PHONE CALL IN	5/20/2008	S	60	HAMBURG RD		UNDER INVESTIGATION
345819	3	LAURENS	Signage of Routes	SHWOOD PATROL	5/21/2008	S	26	RIVER FORK ROAD		UNDER INVESTIGATION
345837	3	ANDERSON	Signage of Routes	TOM TOMSHAK	5/22/2008	I	85	LA5		UNDER INVESTIGATION
345732	3	ANDERSON	Signage of Routes	DAVID SPITAL	5/23/2008	US	76	US 76		UNDER INVESTIGATION
345757	3	ANDERSON	Signage of Routes	DAVID SPITAL	5/23/2008	I	85	LA5		UNDER INVESTIGATION
347189	3	DOONEE	Signage of Routes	ANDREA ALEWHINE	5/25/2008	S	427	IS DEPOT ST		UNDER INVESTIGATION
347289	3	DOONEE	Signage of Routes	KEVIN MCCracken	5/26/2008	SC	130	SC-130		UNDER INVESTIGATION
347483	3	ANDERSON	Signage of Routes	MAURICE TURMAN	5/26/2008	SC	28	ABBEVILLE HWY.		UNDER INVESTIGATION
347500	3	AKEN	Signage of Routes	HIGHWAY PATROL	5/29/2008	US	78	CHARLESTON HWY	Y	UNDER INVESTIGATION
347660	3	ANDERSON	Signage of Routes	DOH BOYEN	5/30/2008	SC	24	SC-24		UNDER INVESTIGATION
347775	3	DOONEE	Signage of Routes	MIKE PELFREY	5/30/2008	S	12	KNOX RD		UNDER INVESTIGATION
347907	3	ANDERSON	Traffic Signal	MARK WELDON	5/22/2008	US	76	CLEASON BLVD.	Y	UNDER INVESTIGATION
345956	3	ANDERSON	Traffic Signal	BRANDON WILSON	5/27/2008	SC	81	SC 81 BYPASS	Y	UNDER INVESTIGATION
343701	3	ANDERSON	Traffic Signal	SHARON KELLY	5/27/2008	SC	81	SC 81	Y	UNDER INVESTIGATION
343894	3	ANDERSON	Traffic Signal	HEVRY LEE	5/8/2008	S	520	STANDRIDGE ROAD	Y	UNDER INVESTIGATION
343902	3	ANDERSON	Traffic Signal	HOPE	5/8/2008	SC	153	SC 153	Y	UNDER INVESTIGATION
344884	3	ANDERSON	Traffic Signal	DEAN KITSOS	5/14/2008	S	520	STANDRIDGE ROAD	Y	UNDER INVESTIGATION
344991	3	ANDERSON	Traffic Signal	FRITZ WEWERS	5/14/2008	SC	81	SC 81	Y	UNDER INVESTIGATION
345270	3	ANDERSON	Traffic Signal	FRITZ WEWERS	5/15/2008	S	66	MASTER BLVD	Y	UNDER INVESTIGATION
345897	3	AKEN	Traffic Signal	SUSAN SIMPSON	5/20/2008	US	1	RICHLAND AVE	Y	UNDER INVESTIGATION
346226	3	ANDERSON	Traffic Signal	FRITZ WEWERS	5/22/2008	US	81	SC 81	Y	UNDER INVESTIGATION
347030	3	ANDERSON	Traffic Signal	CHUCK BAWKINS	5/27/2008	US	76	US 76	Y	UNDER INVESTIGATION
347382	3	DOONEE	Traffic Signal	REP. BILL SANDER	5/28/2008	SC	28	W MAIN	Y	UNDER INVESTIGATION
347461	3	ANDERSON	Traffic Signal	DOUG	5/29/2008	SC	153	SC 153	Y	UNDER INVESTIGATION
347728	3	ANDERSON	Traffic Signal	ALIE BOOZER	5/30/2008	SC	8	SC 8	Y	UNDER INVESTIGATION
347743	3	ANDERSON	Traffic Signal	FRITZ WEWERS	5/30/2008	SC	153	SC 153	Y	UNDER INVESTIGATION
347972	3	PICKENS	Traffic Signal	HP	5/23/2008	SC	80	SOUTH MORRIS HIGHWAY	Y	UNDER INVESTIGATION
347729	3	ANDERSON	Pavement Markings	PAAMELA	5/1/2008	US	29	US 29 NORTH		UNDER INVESTIGATION
345973	3	AKEN	Pavement Markings	MAYOR LEO DETHREDGE	5/7/2008	S	5	MAHAM ST		UNDER INVESTIGATION
346771	3	ANDERSON	Guardrail	DALE MCCOURE	5/23/2008	S	200	HARMONY ROAD		UNDER INVESTIGATION
347678	3	DOONEE	Guardrail	SAM ROBINSON	5/30/2008	US	123	TOCOSA HWY	Y	UNDER INVESTIGATION
Secretary of Transportation 460 Items Approved										
Req. #	Cong Dist	County	Request Type	Requestor	Reported Date	Type	Route	Road Name	Meets Criteria	
343230	4	UNION	Curb Cuts	JAMES GARDER	5/1/2008	S	445	TINLEY ROAD	Y	
343233	4	UNION	Curb Cuts	DANNY STEVENS	5/5/2008	S	77	LOWER FAIRFOREST CHURCH ROAD	Y	
345474	4	SPARTANBURG	Curb Cuts	BLESSED HOPE BAPT. CHURCH	5/13/2008	S	1372	WORKMAN AVE @ WOODRUFF	Y	
345944	4	SPARTANBURG	Curb Cuts	JEFF BENNETT	5/20/2008	S	946	BENNETT FARM RD	Y	
345939	4	SPARTANBURG	Signage of Routes	WANCY PEARSON	5/2/2008	SC	296	SC-296	Y	
343072	4	SPARTANBURG	Signage of Routes	JAMES BRADLEY	5/3/2008	S	23	MORRIS BRIDGE ROAD	Y	
343350	4	SPARTANBURG	Signage of Routes	HWY PATROL LOG	5/5/2008	US	178	ASHEVILLE HIGHWAY	Y	
343124	4	GREENVILLE	Signage of Routes	HAROLD OWEN	5/5/2008	S	94	OLD SPARTANBURG RD	Y	
343188	4	SPARTANBURG	Signage of Routes	JUAN FARMYER	5/5/2008	S	236	FIELDS ROAD	Y	
343312	4	SPARTANBURG	Signage of Routes	DENSE	5/5/2008	US	221	CHESNEE HWY	Y	
343389	4	SPARTANBURG	Signage of Routes	RXR & RESEARCH ENGR.	5/6/2008	SC	357	HIGHWAY 357 @ CAMPOBELLO & INMAN	Y	
343464	4	SPARTANBURG	Signage of Routes	RXR & RESEARCH ENGR.	5/6/2008	S	242	DANZLER ROAD	Y	
343501	4	SPARTANBURG	Signage of Routes	RXR & RESEARCH ENGR.	5/6/2008	SC	290	DUNCAN MOORE HWY @ MOORE	Y	
343506	4	SPARTANBURG	Signage of Routes	RXR & RESEARCH ENGR.	5/6/2008	S	206	SC ELASTIC ROAD	Y	
343523	4	SPARTANBURG	Signage of Routes	SHERRY HOLZ	5/6/2008	S	126	BOUARDRY DRIVE	Y	
343584	4	SPARTANBURG	Signage of Routes	RXR & RESEARCH ENGR.	5/7/2008	S	20	DEPOT ST. @ CAMPOBELLO	Y	
343682	4	SPARTANBURG	Signage of Routes	CHRIS GUY	5/7/2008	US	29	WADE HAMPTON BLVD @ GREER	Y	
343771	4	GREENVILLE	Signage of Routes	DIANNE / DONALDSON CENTER MAINTENANCE	5/7/2008	S	1113	PERMIETER RD.	Y	
343728	4	SPARTANBURG	Signage of Routes	CECELIA BIGGS	5/7/2008	S	65	NEW CUT ROAD @ UNA	Y	
344065	4	GREENVILLE	Signage of Routes	LISA - GREENVILLE CO.	5/8/2008	S	969	CAPEWOOD RD.	Y	
344069	4	GREENVILLE	Signage of Routes	CITY OF FYN INN	5/8/2008	S	1046	NEELY FERRY RD	Y	
344074	4	SPARTANBURG	Signage of Routes	CITIZEN	5/9/2008	S	259	FOSTER STREET @ COWPENS	Y	
344078	4	SPARTANBURG	Signage of Routes	HWY PATROL	5/9/2008	S	707	SCHOOL STREET @ COWPENS	Y	
344124	4	SPARTANBURG	Signage of Routes	HWY PATROL	5/12/2008	US	221	US - 221	Y	
344136	4	SPARTANBURG	Signage of Routes	HWY PATROL	5/12/2008	US	221	US - 221	Y	
344187	4	SPARTANBURG	Signage of Routes	TERRY JENKINS	5/12/2008	SC	11	HIGHWAY 11 @ CAMPOBELLO, CHESNEE & INMAN	Y	
344291	4	SPARTANBURG	Signage of Routes	HWY PATROL	5/12/2008	S	871	IRON ORE ROAD	Y	
344317	4	SPARTANBURG	Signage of Routes	HWY PATROL	5/12/2008	S	217	LITTLE MOUNTAIN ROAD @ WELLFORD	Y	
344319	4	SPARTANBURG	Signage of Routes	HWY PATROL	5/12/2008	I	26	INTERSTATE 26 - WEST BOUND	Y	
344322	4	SPARTANBURG	Signage of Routes	RXR & RESEARCH ENGR.	5/13/2008	S	289	BSHOP STREET @ INMAN	Y	
344334	4	SPARTANBURG	Signage of Routes	RXR & RESEARCH ENGR.	5/13/2008	S	886	BLUE RIDGE STREET @ CAMPOBELLO	Y	
344542	4	GREENVILLE	Signage of Routes	RYAN DANIELLY	5/13/2008	I	185	I-185	Y	
344743	4	SPARTANBURG	Signage of Routes	RXR & RESEARCH ENGR.	5/13/2008	S	127	TURPIN ROAD	Y	
344936	4	SPARTANBURG	Signage of Routes	HWY PATROL	5/14/2008	S	232	AKEN RD. @ WOODRUFF	Y	
345384	4	GREENVILLE	Signage of Routes	PATROL	5/14/2008	S	114	TYGER BRIDGE RD	Y	
345394	4	SPARTANBURG	Signage of Routes	BER TRIPP	5/15/2008	S	120	WADDELL ROAD @ WOODRUFF	Y	
345395	4	SPARTANBURG	Signage of Routes	BER TRIPP	5/15/2008	SC	148	HIGHWAY 148 @ WOODRUFF	Y	
345313	4	SPARTANBURG	Signage of Routes	HWY PATROL	5/16/2008	S	120	WADDELL ROAD @ WOODRUFF	Y	
345482	4	SPARTANBURG	Signage of Routes	HWY PATROL	5/16/2008	S	202	HORTON ROAD @ LANDRUM	Y	
345580	4	SPARTANBURG	Signage of Routes	HWY PATROL	5/16/2008	S	52	NEW CUT ROAD @ WELLFORD	Y	
345618	4	GREENVILLE	Signage of Routes	SHANNAN KELLY	5/19/2008	S	52	WIDE PENNANCE BOULEVARD	Y	

# Secretary of Transportation Report

6/9/2008

Secretary of Transportation 460 Items Approved									
Req. #	Comp Dist	County	Request Type	Requestor	Reported Date	Type	Route	Road Name	Meets Criteria
3456314		GREENVILLE	Signage of Routes	RYAN DANIELLY	5/19/2008	I	185	185	Y
3456374		GREENVILLE	Signage of Routes	RYAN DANIELLY	5/19/2008	I	365I	365	Y
3457414		SPARTANBURG	Signage of Routes	HWY PATROL	5/19/2008	S	878	ANDERSON RD. @ CHESNEE	Y
3457524		SPARTANBURG	Signage of Routes	HWY PATROL	5/19/2008	SC	60	CEDAR SPRINGS ROAD	Y
3457814		SPARTANBURG	Signage of Routes	HWY PATROL	5/19/2008	S	60	JOHN DODD ROAD @ CAMPTON, JACKSON MILLS & WELFORD	Y
3457984		GREENVILLE	Signage of Routes	TRACY BURROUGHS - TRAFFIC	5/19/2008	S	278	MOUNT LEBANON CHURCH RD.	Y
3457974		GREENVILLE	Signage of Routes	GREENVILLE CO. SHERIFFS OFFICE	5/19/2008	S	522	HAMMETT RD.	Y
3458014		GREENVILLE	Signage of Routes	GREENVILLE CO. SHERIFFS OFFICE	5/19/2008	S	813	YOWIN DR.	Y
3458064		GREENVILLE	Signage of Routes	MS. LEE	5/19/2008	S	277	JORDAN ROAD	Y
3458254		SPARTANBURG	Signage of Routes	KATHA @ WOODRUFF POLICE	5/19/2008	S	442	LANFORD ROAD @ WOODRUFF	Y
3458294		SPARTANBURG	Signage of Routes	HWY PATROL	5/20/2008	SC	56	HIGHWAY 56 @ CROSS ANCHOR & ENOREE	Y
3459734		SPARTANBURG	Signage of Routes	HWY PATROL	5/20/2008	SC	266	BLACKSTOCK ROAD (E) & (W) ARCADIA	Y
3460314		SPARTANBURG	Signage of Routes	HWY PATROL	5/21/2008	S	128	BROCKMAN MCCUMBER ROAD @ WOODSCHAPEL	Y
3463554		GREENVILLE	Signage of Routes	PAT MCCAN	5/21/2008	US	276	US 276	Y
3463574		GREENVILLE	Signage of Routes	PAT MCCAN	5/21/2008	US	276	US 276	Y
3463774		GREENVILLE	Signage of Routes	DONNIE SKY	5/21/2008	S	871	OAKLAWN DRIVE	Y
3463814		SPARTANBURG	Signage of Routes	AMY	5/21/2008	S	499	OAK GROVE ROAD @ WESTVIEW	Y
3465414		SPARTANBURG	Signage of Routes	MARGARET	5/22/2008	SC	295	SC 295	Y
3465584		GREENVILLE	Signage of Routes	HIGHWAY PATROL	5/22/2008	S	104	PARKER ROAD	Y
3467324		SPARTANBURG	Signage of Routes	MIKE CULBERTSON	5/22/2008	S	133	MAYFIELD ROAD	Y
3469294		SPARTANBURG	Signage of Routes	HWY PATROL	5/22/2008	S	85	PEACHTREE ROAD @ BOILING SPRINGS & CAMPOBELLO	Y
3471044		GREENVILLE	Signage of Routes	THOMAS TISDALE JR	5/22/2008	S	137	COUNTRY CLUB ROAD	Y
3471104		GREENVILLE	Signage of Routes	THOMAS TISDALE JR	5/22/2008	S	313	DEVENGER ROAD	Y
3471124		GREENVILLE	Signage of Routes	THOMAS TISDALE JR	5/22/2008	S	68	DUNCLIN BRIDGE RD	Y
3471414		GREENVILLE	Signage of Routes	PATROL	5/22/2008	S	504	MOUNTAIN VIEW	Y
3471424		GREENVILLE	Signage of Routes	PATROL	5/22/2008	S	270	MUSCREEK RD.	Y
3471454		GREENVILLE	Signage of Routes	AUSTIN	5/22/2008	S	335	EDWARD RD.	Y
3473654		GREENVILLE	Signage of Routes	JID BURTS	5/28/2008	SC	14	SC 14	Y
3473784		GREENVILLE	Signage of Routes	JID BURTS	5/28/2008	SC	101	SC 101	Y
3474044		GREENVILLE	Signage of Routes	HOLT HOPKINS	5/29/2008	I	185I	185 RAMP	Y
3474084		GREENVILLE	Signage of Routes	KIM BOBO	5/29/2008	S	820	STALLINGS RD.	Y
3474584		GREENVILLE	Signage of Routes	SAVANNAH KELLY	5/29/2008	SC	14	SC 14	Y
3475064		GREENVILLE	Signage of Routes	RYAN DANIELLY	5/29/2008	S	433	ROCKY CREEK	Y
3475664		GREENVILLE	Signage of Routes	RYAN DANIELLY	5/29/2008	I	385I	385 RAMP (S-45 TO I-385 NB)	Y
3475884		GREENVILLE	Signage of Routes	RYAN DANIELLY	5/29/2008	I	385I	385	Y
3475914		GREENVILLE	Signage of Routes	RYAN DANIELLY	5/29/2008	I	385I	385	Y
3477034		GREENVILLE	Signage of Routes	RYAN DANIELLY	5/29/2008	I	854	I-385 SB	Y
3477184		GREENVILLE	Signage of Routes	DAIRE OF GREER CPW	5/30/2008	S	182	BRUSHY CREEK	Y
3427654		SPARTANBURG	Traffic Signal	HWY PATROL	5/1/2008	SC	9	BOILING SPRINGS ROAD	Y
3427684		SPARTANBURG	Traffic Signal	HWY PATROL	5/1/2008	SC	9	BOILING SPRINGS ROAD	Y
3429674		SPARTANBURG	Traffic Signal	AMANDA	5/2/2008	US	29	MAIN STREET @ SPTBG	Y
3429844		SPARTANBURG	Traffic Signal	HWY PATROL LOG	5/2/2008	SC	290	DUNCAN HOOKER HWY @ MOORE	Y
3429864		SPARTANBURG	Traffic Signal	HWY PATROL LOG	5/2/2008	SC	51	ASHEVILLE HIGHWAY @ SPTBG	Y
3429914		SPARTANBURG	Traffic Signal	HWY PATROL LOG	5/2/2008	SC	110	BATTLEGROUND ROAD @ COWPENS	Y
3429934		SPARTANBURG	Traffic Signal	JOHN EASTERLING	5/2/2008	S	241	WALLACE AVE.	Y
3430904		SPARTANBURG	Traffic Signal	HWY PATROL LOG	5/2/2008	US	178	ASHEVILLE HIGHWAY	Y
3430924		SPARTANBURG	Traffic Signal	HWY PATROL LOG	5/2/2008	US	178	PINE STREET @ SPTBG & PACOLET	Y
3432254		SPARTANBURG	Traffic Signal	HWY PATROL LOG	5/2/2008	US	231	US - 231	Y
3434114		GREENVILLE	Traffic Signal	HP	5/5/2008	US	25	US 25	Y
3434564		SPARTANBURG	Traffic Signal	HWY PATROL	5/5/2008	SC	101	HIGHWAY 101 @ GREENVILLE, REIDVILLE & WOODRUFF	Y
3436504		SPARTANBURG	Traffic Signal	HP	5/1/2008	US	29	SPARTANBURG HIGHWAY @ LYMAN & WELFORD	Y
3438324		GREENVILLE	Traffic Signal	HP	5/1/2008	US	25	AUGUSTA	Y
3438664		GREENVILLE	Traffic Signal	GEORGE TAUBER	5/1/2008	S	340	SUBER RD.	Y
3439034		GREENVILLE	Traffic Signal	HP	5/2/2008	SC	14	SC 14	Y
3439844		GREENVILLE	Traffic Signal	HP	5/5/2008	US	25	PONSETT ST.	Y
3439854		GREENVILLE	Traffic Signal	HP	5/5/2008	S	492	PELHAM RD.	Y
3439894		SPARTANBURG	Traffic Signal	HWY PATROL	5/5/2008	SC	101	SC 101	Y
3439924		GREENVILLE	Traffic Signal	SCHOOL	5/5/2008	S	564	GARLINGTON RD.	Y
3439954		GREENVILLE	Traffic Signal	HP	5/5/2008	US	25	AUGUSTA	Y
3439984		GREENVILLE	Traffic Signal	HP	5/5/2008	SC	14	SC 14	Y
3439994		GREENVILLE	Traffic Signal	HP	5/5/2008	US	278	PONSETT HWY	Y
3440014		GREENVILLE	Traffic Signal	HP	5/5/2008	SC	253	SC 253	Y
3440024		GREENVILLE	Traffic Signal	HP	5/5/2008	SC	253	SC 253	Y
3441204		SPARTANBURG	Traffic Signal	HWY PATROL	5/12/2008	SC	101	SC 101	Y
3445844		GREENVILLE	Traffic Signal	HP	5/15/2008	SC	418	SC 418	Y
3445864		GREENVILLE	Traffic Signal	HP	5/12/2008	S	149	WASHINGTON AVE	Y
3445874		GREENVILLE	Traffic Signal	HP	5/12/2008	S	284	FAIRVIEW ST.	Y
3445884		GREENVILLE	Traffic Signal	HP	5/12/2008	US	25	US 25	Y
3445894		GREENVILLE	Traffic Signal	HP	5/12/2008	SC	111	CHEROKEE FOOTHILLS SCENIC HWY	Y
3446004		SPARTANBURG	Traffic Signal	HWY PATROL	5/14/2008	S	241	WALLACE AVE.	Y
3452914		SPARTANBURG	Traffic Signal	HWY PATROL	5/15/2008	S	30	DAN RIVER ROAD	Y
3453814		GREENVILLE	Traffic Signal	HP	5/13/2008	US	25	US 25	Y
3453844		GREENVILLE	Traffic Signal	NO INFO	5/13/2008	US	25	US 25	Y
3453854		GREENVILLE	Traffic Signal	TR PD	5/14/2008	US	276	US 276	Y
3453864		SPARTANBURG	Traffic Signal	HWY PATROL	5/14/2008	SC	357	GARLINGTON ROAD	Y
3453954		GREENVILLE	Traffic Signal	HP	5/15/2008	S	94	EAST NORTH ST	Y
3453974		SPARTANBURG	Traffic Signal	HP	5/15/2008	SC	295	SC 295	Y
3457294		SPARTANBURG	Traffic Signal	HWY PATROL	5/19/2008	S	242	DAZLER ROAD	Y

## Secretary of Transportation Report

6/9/2008

Secretary of Transportation 460 Items Approved									
Req.#	Cong Dist	County	Request Type	Requester	Reported Date	Type	Route/Road Name	Meets Criteria	
345732.4		SPARTANBURG	Traffic Signal	HWY PATROL	9/19/2008	S	42 RAINBOW LAKE ROAD @ BOILING SPRINGS	Y	
345733.4		SPARTANBURG	Traffic Signal	HWY PATROL	9/19/2008	S	825 FAIRFOREST ROAD @ FAIRFOREST	Y	
345811.4		GREENVILLE	Traffic Signal	HP	9/19/2008	SC	14 SC-14	Y	
345881.4		GREENVILLE	Traffic Signal	HP	9/19/2008	US	25 US 25	Y	
345928.4		SPARTANBURG	Traffic Signal	NANCY	9/20/2008	US	26W O EZELL BLVD	Y	
345912.4		SPARTANBURG	Traffic Signal	HWY PATROL	9/20/2008	US	175 ASHEVILLE HIGHWAY	Y	
345824.4		SPARTANBURG	Pavement Markings	ERIC DILLON	9/1/2008	US	25 SPARTANBURG HIGHWAY @ LYMAN & WELLFORD	Y	
Secretary of Transportation 460 Items Not Approved									
Req.#	Cong Dist	County	Request Type	Requester	Reported Date	Type	Route/Road Name	Meets Objective	Justification
342892.4		SPARTANBURG	Signage of Routes	STEVEN PETTY	5/2/2008	SC	232 RMAN ROAD @ WELLFORD	N	SPEED STUDY COMPLETE. SPEED LIMIT IS POSTED 55 MPH. 85TH% IS 54 MPH. NO CHANGE AT THIS TIME.
344906.4		SPARTANBURG	Signage of Routes	HWY PATROL	9/14/2008	S	852 LEONARD STREET @ DUNCAN	N	REPAIR OR REPLACE STOP
343091.4		SPARTANBURG	Traffic Signal	SARA LANIER	9/5/2008	SC	235 SC-235	N	THIS IS NOT OUR LIGHT. HAS BEEN FORWARDED TO THE CITY.
Secretary of Transportation 460 Items Pending									
Req.#	Cong Dist	County	Request Type	Requester	Reported Date	Type	Route/Road Name	Meets Objective	Status
342877.4		SPARTANBURG	Curb Cuts	JOHN RYMER	9/2/2008	S	187 FAIRFIELD ROAD @ CHESHEE	Y	UNDER INVESTIGATION
347253.4		GREENVILLE	Curb Cuts	MR RAY LANGDALE	9/28/2008	S	60747N CREEK RD	Y	UNDER INVESTIGATION
343235.4		SPARTANBURG	Signage of Routes	JEFF	9/8/2008	S	970 INTERNATIONAL DR.	Y	UNDER INVESTIGATION
343408.4		LYON	Signage of Routes	911 COMMUNICATIONS	5/8/2008	S	350 WALNUT STREET	Y	UNDER INVESTIGATION
343503.4		SPARTANBURG	Signage of Routes	RXR & RESEARCH ENGR.	9/1/2008	S	908 SHANROCK AVE. @ LANDRUM	Y	UNDER INVESTIGATION
344305.4		SPARTANBURG	Signage of Routes	AUDREY	9/12/2008	S	220 LISTER ROAD	Y	UNDER INVESTIGATION
344310.4		SPARTANBURG	Signage of Routes	HWY PATROL	9/19/2008	S	225 LISTER ROAD	Y	UNDER INVESTIGATION
344316.4		SPARTANBURG	Signage of Routes	HWY PATROL	9/19/2008	SC	235 SOUTHPORT ROAD @ ROEBUCK, SPTBG & WHITESTONE	Y	UNDER INVESTIGATION
344524.4		LYON	Signage of Routes	911	9/11/2008	US	176 FURMAN FENDLEY HIGHWAY	Y	UNDER INVESTIGATION
344726.4		SPARTANBURG	Signage of Routes	RXR & RESEARCH ENGR.	9/13/2008	S	858 BLUE RIDGE STREET @ CAMPOBELLO	Y	UNDER INVESTIGATION
344734.4		SPARTANBURG	Signage of Routes	DEBORAH DILLARD	9/13/2008	S	113 EVINS ROAD @ SPTBG	Y	UNDER INVESTIGATION
345006.4		GREENVILLE	Signage of Routes	GEORGE VIDAGR	9/14/2008	S	752 GARDEN TERRACE	Y	UNDER INVESTIGATION
345187.4		GREENVILLE	Signage of Routes	LACHIE BOMAN	9/14/2008	S	4914 TAYLOR ROAD	Y	UNDER INVESTIGATION
345875.4		SPARTANBURG	Signage of Routes	RXR & RESEARCH ENGR.	9/20/2008	SC	202 LYMAN ROAD @ RMAN	Y	UNDER INVESTIGATION
345877.4		SPARTANBURG	Signage of Routes	RXR & RESEARCH ENGR.	9/20/2008	S	11 CAMPTON ROAD	Y	UNDER INVESTIGATION
345951.4		SPARTANBURG	Signage of Routes	RXR & RESEARCH ENGR.	9/20/2008	SC	296 SOUTHPORT ROAD @ ROEBUCK, SPTBG & WHITESTONE	Y	UNDER INVESTIGATION
345953.4		SPARTANBURG	Signage of Routes	RXR & RESEARCH ENGR.	9/20/2008	SC	296 SOUTHPORT ROAD @ ROEBUCK, SPTBG & WHITESTONE	Y	UNDER INVESTIGATION
346538.4		SPARTANBURG	Signage of Routes	HWY PATROL	9/22/2008	S	1000 E ROAD	Y	UNDER INVESTIGATION
346587.4		SPARTANBURG	Signage of Routes	HWY PATROL	9/22/2008	SC	85 BUSINESS 85	Y	UNDER INVESTIGATION
346758.4		SPARTANBURG	Signage of Routes	HWY PATROL	9/23/2008	S	711 CHURCH STREET @ COWPENS	Y	UNDER INVESTIGATION
346802.4		SPARTANBURG	Signage of Routes	HWY PATROL	9/23/2008	S	64 ANDERSON MILL ROAD	Y	UNDER INVESTIGATION
347052.4		SPARTANBURG	Signage of Routes	HWY PATROL	9/23/2008	S	202 WILLIAMS STREET @ SPTBG	Y	UNDER INVESTIGATION
347259.4		SPARTANBURG	Signage of Routes	HWY PATROL	9/28/2008	S	85 INTERSTATE 85 - SOUTH BOUND	Y	UNDER INVESTIGATION
347281.4		GREENVILLE	Signage of Routes	YAN RAYNE	9/28/2008	S	132 S. BURCHMORE RD	Y	UNDER INVESTIGATION
347307.4		SPARTANBURG	Signage of Routes	MONTE KING	9/28/2008	S	123 INDOUR/ DON ROAD @ WELLFORD	Y	UNDER INVESTIGATION
347368.4		GREENVILLE	Signage of Routes	TAMMIE ERVING	9/28/2008	S	86 FENDLETON ROAD	Y	UNDER INVESTIGATION
347369.4		GREENVILLE	Signage of Routes	BRIAN MURDOCH	9/28/2008	S	853 OLD BOILING SPRINGS RD.	Y	UNDER INVESTIGATION
347814.4		SPARTANBURG	Signage of Routes	HWY PATROL	9/30/2008	S	545 INTERSTATE 85 @ US178 TO SC9	Y	UNDER INVESTIGATION
347858.4		GREENVILLE	Signage of Routes	NANCY SMITH	9/30/2008	S	78 BUTLER AVE	Y	UNDER INVESTIGATION
347870.4		SPARTANBURG	Signage of Routes	STEVE WOLODCHOWICZ	9/30/2008	S	495 COLEMAN STREET @ LANDRUM	Y	UNDER INVESTIGATION
347873.4		GREENVILLE	Signage of Routes	REV. FRED BACHMAN	9/30/2008	S	279 REID SCHOOL RD.	Y	UNDER INVESTIGATION
347876.4		GREENVILLE	Signage of Routes	JOYCE SIZEMORE	9/30/2008	S	142 ADAMS MILL RD	Y	UNDER INVESTIGATION
347887.4		SPARTANBURG	Signage of Routes	RANDY MCGARRITY	9/30/2008	SC	295 BLACKSTOCK ROAD (E) & (W) ARCADIA	Y	UNDER INVESTIGATION
347899.4		GREENVILLE	Signage of Routes	DIANE HAMMOND	9/30/2008	S	401 LADY & ORR ST.	Y	UNDER INVESTIGATION
348173.4		SPARTANBURG	Traffic Signal	HWY PATROL	9/12/2008	US	291 MAIN STREET @ SPTBG	Y	UNDER INVESTIGATION
348288.4		GREENVILLE	Traffic Signal	JERRY WYNN	9/18/2008	US	123 EASLEY BRIDGE ROAD	Y	UNDER INVESTIGATION
348911.4		SPARTANBURG	Traffic Signal	NANCY	9/20/2008	US	26W O EZELL BLVD	Y	UNDER INVESTIGATION
348916.4		SPARTANBURG	Traffic Signal	HWY PATROL	9/20/2008	S	241 WALLACE AVE.	Y	UNDER INVESTIGATION
348487.4		SPARTANBURG	Traffic Signal	STEWART ROBINSON	9/22/2008	SC	215 HIGHWAY 215 @ PAULINE	Y	UNDER INVESTIGATION
348589.4		SPARTANBURG	Traffic Signal	HWY PATROL	9/22/2008	US	178 ASHEVILLE HIGHWAY	Y	UNDER INVESTIGATION
347033.4		SPARTANBURG	Traffic Signal	HP	9/20/2008	SC	236 BLACKSTOCK ROAD (E) & (W) ARCADIA	Y	UNDER INVESTIGATION
347033.4		GREENVILLE	Traffic Signal	HP	9/22/2008	SC	14 SC-14	Y	UNDER INVESTIGATION
347033.4		GREENVILLE	Traffic Signal	HP	9/21/2008	S	107 BUTLER RD.	Y	UNDER INVESTIGATION
347038.4		GREENVILLE	Traffic Signal	NO INFO	9/23/2008	US	25 US 25	Y	UNDER INVESTIGATION
347040.4		GREENVILLE	Traffic Signal	HP	9/23/2008	SC	14 SC 14	Y	UNDER INVESTIGATION
347042.4		SPARTANBURG	Traffic Signal	HP	9/23/2008	SC	14 RUTHERFORD STREET @ LANDRUM	Y	UNDER INVESTIGATION
347055.4		GREENVILLE	Traffic Signal	HP	9/27/2008	US	25 US 25	Y	UNDER INVESTIGATION
347091.4		GREENVILLE	Traffic Signal	SARINA EPLER	9/30/2008	S	545 JONESVILLE ROAD	Y	UNDER INVESTIGATION
347092.4		GREENVILLE	Traffic Signal	HP	9/23/2008	S	20 WOODSIDE AVE	Y	UNDER INVESTIGATION
347973.4		GREENVILLE	Traffic Signal	HP	9/27/2008	US	278 US-278	Y	UNDER INVESTIGATION
347975.4		GREENVILLE	Traffic Signal	HP	9/27/2008	US	28 WHITE HORSE RD	Y	UNDER INVESTIGATION
347976.4		GREENVILLE	Traffic Signal	HP	9/27/2008	S	482 PELHAM	Y	UNDER INVESTIGATION
347978.4		GREENVILLE	Traffic Signal	HP	9/27/2008	S	843 OLD SPARTANBURG RD	Y	UNDER INVESTIGATION
348145.4		SPARTANBURG	Pavement Markings	JOAN LAWSON	9/13/2008	US	128 POKE STREET @ SPTBG & PACOLET	Y	UNDER INVESTIGATION
347383.4		SPARTANBURG	Pavement Markings	NANCY BRANDT	9/28/2008	SC	11 HIGHWAY 11 @ CAMPOBELLO, CHESHEE & RMAN	Y	UNDER INVESTIGATION
347384.4		GREENVILLE	Pavement Markings	JENNIS SMITH	9/28/2008	S	184 GIBBS SHOALS RD	Y	UNDER INVESTIGATION
347385.4		SPARTANBURG	Pavement Markings	RICHARD (BOBO) KNIGHT	9/28/2008	S	82 BERRY SHOALS ROAD	Y	UNDER INVESTIGATION
347894.4		GREENVILLE	Pavement Markings	TERRY MILLS	9/30/2008	S	1078 PETHINGTON ROAD	Y	UNDER INVESTIGATION

# Secretary of Transportation Report

6/9/2008

Secretary of Transportation 460 Items Pending									
Req.#	Cong Dist	County	Request Type	Requestor	Reported Date	Type	Route/Road Name	Meets Objective	Status
3477864		GREENVILLE	Pavement Markings	WATNEY BATES	5/30/2008	SC	2635C 253		UNDER INVESTIGATION
3434184		SPARTANBURG	Pavement Markings	RXR & RESEARCH ENGR.	5/8/2008	SC	357 HIGHWAY 307 @ CAMPOBELLO & RMAN		UNDER INVESTIGATION
3434284		SPARTANBURG	Pavement Markings	RXR & RESEARCH ENGR.	5/8/2008	S	242 HANVELER ROAD		UNDER INVESTIGATION
3434384		SPARTANBURG	Pavement Markings	RXR & RESEARCH ENGR.	5/8/2008	S	88 ISMITH ST. DUNCAN		UNDER INVESTIGATION
3434504		SPARTANBURG	Pavement Markings	RXR & RESEARCH ENGR.	5/8/2008	S	80 SPENCER STREET @ DUNCAN		UNDER INVESTIGATION
3445264		SPARTANBURG	Pavement Markings	RXR & RESEARCH ENGR.	5/13/2008	S	1777 LITTLEFIELD ST.		UNDER INVESTIGATION
3445414		SPARTANBURG	Pavement Markings	RXR & RESEARCH ENGR.	5/13/2008	S	866 BLUE RIDGE STREET @ CAMPOBELLO		UNDER INVESTIGATION
3447304		SPARTANBURG	Pavement Markings	RXR & RESEARCH ENGR.	5/13/2008	S	127 TURPIN ROAD		UNDER INVESTIGATION
3471134		GREENVILLE	Guardrail	PATROL	5/27/2008	S	21 RUTHERFORD ROAD		UNDER INVESTIGATION
3474964		GREENVILLE	Guardrail	RDM BOBO	5/25/2008	SC	418 SC 418		UNDER INVESTIGATION
Secretary of Transportation 460 Items Approved									
Req.#	Cong Dist	County	Request Type	Requestor	Reported Date	Type	Route/Road Name	Meets Criteria	
3428715		YORK	Curb Cuts	MACLEOD CONSTRUCTION, INC	5/1/2008	S	245 PORTER	Y	
3429125		YORK	Curb Cuts	LINDA CRUMP	5/1/2008	S	162 HALL SPENCER	Y	
3429185		HEWLETT	Curb Cuts	IRENE'S SHELLEY	5/1/2008	S	231 RALPH SHELLEY ROAD	Y	
3429485		FLORENCE	Curb Cuts	CURT WHALEY	5/2/2008	S	461 NORTH OLD GEORGETOWN ROAD	Y	
3429905		LANCASTER	Curb Cuts	JAMES H. BELK, JR.	5/2/2008	S	28 SHILOH UNITY ROAD	Y	
3430085		DARLINGTON	Curb Cuts	EVANS CONSTRUCTION OF THE CAROLINAS	5/2/2008	S	431 BETHEA RD	Y	
3431445		CHESTER	Curb Cuts	PLUM CREEK TIMBERLANDS, LLC / J. BARNWELL	5/5/2008	S	302 RAMBO ROAD	Y	
3431605		LEE	Curb Cuts	CRYSTAL ARRIANTS	5/5/2008	S	336 STEVENS ROAD	Y	
3433315		YORK	Curb Cuts	DAVID CALLEN	5/5/2008	S	805 TANGLEWOOD	Y	
3434975		DILLON	Curb Cuts	MURPHY OIL USA INC	5/2/2008	S	674 ENTERPRISE RD	Y	
3435745		KEESHAW	Curb Cuts	ERWIN BURGESS	5/8/2008	S	68 OLD GEORGETOWN ROAD WEST	Y	
3436315		CHESTER	Curb Cuts	BRENDA STARNES	5/7/2008	S	341 TWIN BRIDGE ROAD	Y	
3436715		CHESTER	Curb Cuts	DEBRA HUSSUCKER	5/7/2008	S	838 HIRSH ROAD	Y	
3439885		YORK	Curb Cuts	TERRY WATTS	5/8/2008	S	158 BARB ROAD	Y	
3441045		KEESHAW	Curb Cuts	DEBRA GRIMM	5/12/2008	S	42 PORTER ROAD	Y	
3442075		CHESTER	Curb Cuts	RANDALL MATHEWS	5/12/2008	S	50 GRAYTONVILLE CHURCH ROAD	Y	
3444845		LEE	Curb Cuts	THOMAS SELLERS	5/12/2008	S	26 STOKES BRIDGE ROAD	Y	
3445255		KEESHAW	Curb Cuts	RUSSELL BRAZELL	5/12/2008	S	20 LOCKHART ROAD	Y	
3445385		MARLBORO	Curb Cuts	VICTORY WORLD OUTREACH CENTER	5/12/2008	S	33 DAWES POLO ROAD	Y	
3446375		KEESHAW	Curb Cuts	DEBRA BAKER	5/13/2008	S	345 WILDWOOD LN	Y	
3449175		YORK	Curb Cuts	JAY REEVES	5/14/2008	S	169 SIMPSON	Y	
3449965		CHESTERFIELD	Curb Cuts	HENRY WALLACE	5/14/2008	S	337 SAM JONES ROAD	Y	
3451135		LANCASTER	Curb Cuts	THOMAS H. FOX	5/15/2008	S	67 HUBBARD DRIVE	Y	
3451525		DILLON	Curb Cuts	ROGER MCCALL	5/15/2008	S	4465 BEE CHURCH RD.	Y	
3453875		DILLON	Curb Cuts	HARVEY JONES	5/15/2008	S	541 N. 14TH ST.	Y	
3453965		DILLON	Curb Cuts	BRYAN COOK	5/16/2008	S	201 E. 7TH EXT.	Y	
3455625		YORK	Curb Cuts	PATRICIA SHUFORD	5/20/2008	S	764 ROBERTS AVENUE - YORK	Y	
3458775		MARLBORO	Curb Cuts	JOHN P. OUTLAW	5/20/2008	S	55 HICKORY GROVE ROAD	Y	
3460235		SUMTER	Curb Cuts	LARRY SQUIRES	5/20/2008	S	290 BRIDLE RD.	Y	
3460485		DARLINGTON	Curb Cuts	PERRY L. EDWARDS	5/21/2008	S	824 WAPPACORRILL ROAD	Y	
3463075		DARLINGTON	Curb Cuts	J. ROBERT GRIGGS	5/21/2008	S	231 EAST OLD CAMDEN ROAD	Y	
3464185		KEESHAW	Curb Cuts	FRANKLIN SPIEGITS	5/21/2008	S	349 WILDWOOD LN	Y	
3464665		SUMTER	Curb Cuts	FRANK BAKER	5/22/2008	S	1342 OLD CAMDEN HWY. (DALZELL HWY.)	Y	
3464685		SUMTER	Curb Cuts	FRANK BAKER	5/22/2008	S	1342 OLD CAMDEN HWY. (DALZELL HWY.)	Y	
3465305		KEESHAW	Curb Cuts	MARGARET GILCHRIST	5/22/2008	S	285 HETIE RACKETT RD.	Y	
3467815		CHESTERFIELD	Curb Cuts	DOYALD SULLIVAN	5/23/2008	S	184 HICKORY STREET	Y	
3470945		KEESHAW	Curb Cuts	KATHY L. MARTIN	5/27/2008	S	639 ARCADIA DRIVE	Y	
3475685		CHESTER	Curb Cuts	RED BARNETT	5/29/2008	S	307 CABAL ROAD	Y	
3477845		DILLON	Curb Cuts	ANGELA WILLIAMSON	5/30/2008	S	23 HARLEES BRIDGE RD./DOOTHAN RD./HAYMOUNT RD./JUDGE RD.	Y	
3428845		YORK	Signage of Routes	PERRY MCQUIRE	5/1/2008	S	697 CLURETON FERRY	Y	
3430335		SUMTER	Signage of Routes	MAIS JENKINS	5/2/2008	S	366 EAST ST.	Y	
3430445		LEE	Signage of Routes	CENTRAL DISPATCH	5/2/2008	S	716 MCCASILL ROAD	Y	
3430455		YORK	Signage of Routes	HIGHWAY PATROL	5/4/2008	S	716 BARRINGER	Y	
3430465		LANCASTER	Signage of Routes	SHERIFF DEPARTMENT	5/4/2008	S	45 WYLLIE STREET	Y	
3430465		MARLBORO	Signage of Routes	HIGHWAY PATROL	5/5/2008	S	54 GRAVY MILL ROAD WEST	Y	
3438375		YORK	Signage of Routes	HIGHWAY PATROL	5/7/2008	SC	214 SC 714	Y	
3438815		DARLINGTON	Signage of Routes	PALMETTO PRO	5/8/2008	S	201 HINTERSTATE RD	Y	
3438405		FLORENCE	Signage of Routes	KEH W. FLORENCE PD	5/8/2008	S	1189 CLEMENTS STREET	Y	
3438765		DARLINGTON	Signage of Routes	DARLINGTON ROADS & BRIDGES	5/8/2008	S	826 CROWLEY ST.	Y	
3440825		LEE	Signage of Routes	CENTRAL DISPATCH	5/8/2008	S	59 COUSAR STREET	Y	
3441685		CHESTER	Signage of Routes	HWY PATROL	5/7/2008	S	212 THIRD STREET	Y	
3442885		YORK	Signage of Routes	YORK POLICE DEPT.	5/8/2008	S	1271 JOHNSON	Y	
3443335		LEE	Signage of Routes	WAYNE KEYS	5/11/2008	S	15 US. 45 (SUMTER TO HARTSVILLE)	Y	
3444025		LANCASTER	Signage of Routes	SHERIFF DEPARTMENT	5/10/2008	S	63 QUAIL ROAD	Y	
3448305		SUMTER	Signage of Routes	REGIE	5/13/2008	S	742 HARPER ST.	Y	
3447115		YORK	Signage of Routes	MICHAEL KAHRE	5/13/2008	SC	5 WEST MAIN	Y	
3447925		DARLINGTON	Signage of Routes	HARTSVILLE	5/13/2008	S	844 WARNER DR	Y	
3448485		DARLINGTON	Signage of Routes	CITY OF DARLINGTON	5/14/2008	S	1112 KENNEDY CLUB RD	Y	
3451315		YORK	Signage of Routes	SC HIGHWAY PATROL	5/15/2008	S	114 KINGSBURY	Y	
3451585		CHESTER	Signage of Routes	JERRY WHEAT	5/15/2008	SC	11 FLOYD BAKER BLVD.	Y	
3452425		HEWLETT	Signage of Routes	NEA	5/11/2008	S	407 BIG CREEK BLVD.	Y	
3453835		YORK	Signage of Routes	SC HIGHWAY PATROL	5/16/2008	S	23 BEERSHEBA	Y	
3453145		DARLINGTON	Signage of Routes	PATROL	5/16/2008	S	932 FOREST HILLS DR	Y	
3453185		CHESTER	Signage of Routes	HIGHWAY PATROL	5/17/2008	S	212 THIRD STREET	Y	



# Secretary of Transportation Report

6/9/2008

Secretary of Transportation 460 Items Approved										
Req. #	Cong Dist	County	Request Type	Requestor	Reported Date	Type	Route	Road Name	Meets Criteria	
345680	5	YORK	Signage of Routes	YORK CO. SHERIFF	5/18/2008	SC	160	SC 160	Y	
345790	5	CHEROKEE	Signage of Routes	VIRGINIA LOWERY	5/19/2008	S	633	GOLD MINE SPRINGS ROAD	Y	
346420	5	DARLINGTON	Signage of Routes	PATROL	5/22/2008	S	173	BETHEL RD	Y	
346500	5	DARLINGTON	Signage of Routes	HWY PATROL DEPARTMENT	5/22/2008	S	173	BETHEL RD	Y	
346640	5	YORK	Signage of Routes	JOHN - YORK CO. SHERIFF	5/23/2008	S	711	KELLY	Y	
346890	5	LANCASTER	Signage of Routes	SHERIFF DEPARTMENT	5/24/2008	S	806	LOCKE STREET	Y	
346910	5	DILLON	Signage of Routes	CENTRAL	5/24/2008	S	29	SKILLET RD.	Y	
346920	5	DARLINGTON	Signage of Routes	CITY OF HARTSVILLE	5/27/2008	S	78	DARLINGTON AVE.	Y	
346930	5	YORK	Signage of Routes	CHEYENNE - YORK POLICE	5/27/2008	S	311	GALLEAN	Y	
346940	5	CHESTERFIELD	Signage of Routes	MIKE WELLS	5/28/2008	S	404	HOLDAY/L.E. TALBERT/BOB TEAL ROAD	Y	
346941	5	CHESTERFIELD	Signage of Routes	E-911	5/27/2008	S	48	LAND OF PROMISE RD/JACKSON ROAD WEST	Y	
346954	5	YORK	Signage of Routes	CHEYENNE	5/27/2008	S	1271	JOHNSON	Y	
347050	5	SUMMITER	Signage of Routes	POLICE DEPARTMENT	5/27/2008	S	807	RILEY ST.	Y	
347091	5	SUMMITER	Signage of Routes	CITY DISPATCH	5/24/2008	S	807	RILEY ST.	Y	
347071	5	FAIRFIELD	Signage of Routes	CENTRAL DISPATCH	5/25/2008	S	60	GLENN'S BRIDGE RD.	Y	
347220	5	YORK	Signage of Routes	DONNA YC SHERIFFS DEPT	5/28/2008	S	740	DEVINNEY	Y	
347200	5	MARLBORO	Signage of Routes	SOHP	5/28/2008	S	17	ACADEMY ROAD	Y	
347324	5	LANCASTER	Signage of Routes	HIGHWAY PATROL	5/28/2008	S	123	TAXAHAW ROAD	Y	
347428	5	DARLINGTON	Signage of Routes	TREASURE SCARBOROUGH	5/29/2008	S	1112	COUNTRY CLUB RD	Y	
347432	5	YORK	Signage of Routes	ROCK HILL POLICE	5/29/2008	S	284	EDEN TERRACE	Y	
347480	5	DARLINGTON	Signage of Routes	ROADS & BRIDGES	5/29/2008	S	41	DOVESVILLE HWY.	Y	
347813	5	LANCASTER	Signage of Routes	SHERIFF	5/31/2008	SC	160	FORT MILL HIGHWAY	Y	
348100	5	CHESTERFIELD	Signage of Routes	E-911	5/30/2008	S	525	SCOTCH ROAD	Y	
348137	5	DARLINGTON	Signage of Routes	MIKE MIXON	5/7/2008	S	13	CENTER ROAD	Y	
342064	5	NEWBERRY	Traffic Signal	LORI ELDER	5/2/2008	S	30	JOHNSTONE STREET	Y	
342071	5	NEWBERRY	Traffic Signal	COUNTY COMPLEX	5/2/2008	S	842	COLLEGE STREET (ALL)	Y	
343086	5	NEWBERRY	Traffic Signal	HELMY CHAPMAN	5/2/2008	S	92	HARRINGTON STREET	Y	
343280	5	DARLINGTON	Traffic Signal	HARTSVILLE	5/5/2008	SC	151	1TH STREET	Y	
344183	5	YORK	Traffic Signal	SYLVIA STALLINGS	5/8/2008	S	1441	CAROWIND BLVD	Y	
345337	5	YORK	Traffic Signal	RICHARD PRODEMORE	5/18/2008	SC	181	SC 181	Y	
345703	5	YORK	Traffic Signal	LENNIE CROWDER	5/15/2008	S	1441	CAROWIND BLVD	Y	
345803	5	DARLINGTON	Traffic Signal	PHILIP HILL	5/20/2008	SC	343	TRIMMORSVILLE HWY	Y	
346190	5	DARLINGTON	Traffic Signal	JERRY AMMONS	5/21/2008	US	15	US 15	Y	
346645	5	DARLINGTON	Traffic Signal	PATROL	5/22/2008	US	15	15TH STREET	Y	
347745	5	LANCASTER	Traffic Signal	STEVE WILLIS	5/27/2008	SC	6	SWEETING STREET	Y	
347177	5	FLORENCE	Pavement Markings	D.L. TOWNSEND	5/28/2008	S	13	HOFFMEYER ROAD	Y	
345446	5	DARLINGTON	Pavement Markings	HARTSVILLE	5/19/2008	S	37	SIXTH STREET	Y	
345235	5	NEWBERRY	Guardrail	HIGHWAY PATROL	5/2/2008	I	261	26	Y	
345020	5	NEWBERRY	Guardrail	PATROL	5/20/2008	I	261	26	Y	
Secretary of Transportation 460 Items Not Approved										
Req. #	Cong Dist	County	Request Type	Requestor	Reported Date	Type	Route	Road Name	Meets Objective	Justification
345178	5	YORK	Curb Cuts	CITY OF ROCK HILL/DAVID DICKSON	5/15/2008	S	292	HARDIN	Y	MEETS MAINTENANCE OBJECTIVES ONLY 1 DRIVE IS DETAILED. THEREFORE ONLY ONE DRIVE OF THE 3 MEETS REQUIREMENTS AND CAN BE APPROVED AT THIS TIME.
342781	5	MARLBORO	Signage of Routes	GLADYS KINARD	5/1/2008	S	23	HEBRON DUNBAR ROAD	N	THE TRAFFIC COUNT ON THIS ROAD DOES NOT WARRANT A INTERSECTION SIGN. CONTACT WILL BE ADVISED.
343940	5	FLORENCE	Signage of Routes	KEH (FLORENCE PD)	5/8/2008	S	1169	CLEMENTS STREET	N	RR CROSSING SIGN IS ON THE WRONG SIDE OF THE ROAD, AND THE REQUESTED INSTALLATION WOULD NOT BE IN ACCORDANCE WITH THE MUTCD.
344490	5	LEE	Signage of Routes	JANEVE BUSSART	5/12/2008	S	468	ELLEN ORLE	Y	STRAIGHTEN STOP SIGNS
345757	5	CHEROKEE	Signage of Routes	VIRGINIA LOWERY	5/19/2008	S	41	BEECH STREET	N	RECOMMEND DO NOT INSTALL SIDE ROAD SIGN DUE TO ROAD BEING IN CLOSE PROXIMITY TO OTHER INTERSECTIONS ON OPPOSITE SIDE OF ROAD. ALSO INCOMING ROAD IN QUESTION IS IN CLOSE PROXIMITY TO A BRIDGE THAT HAS SIGNS WITH WEIGHT RESTRICTIONS LIMITING AREA TO PLACE SIGN. POSTED SPEED IS 35 MPH AND THE INTERSECTION IN QUESTION IS IN A CURVE WITH A 25 MPH ADVISORY PLATE. IF THE POSTED SPEED AND ADVISORY SPEED ARE FOLLOWED I SEE NO NEED FOR ADDITIONAL SIGNS.
347064	5	FAIRFIELD	Signage of Routes	CENTRAL DISPATCH	5/25/2008	S	60	GLENN'S BRIDGE RD.	N	BEEPER CALL OUT TO RE-INSTALL STOP SIGN
347111	5	LEE	Signage of Routes	TROY SANTOSCOY	5/27/2008	S	59	COUSAR STREET	N	DUPLICATE WORK REQUEST, SAME AS 347071. WE CANNOT APPROVE REQUEST TO ERECT DIRECTIONAL SIGNS WITHIN THE DEPARTMENT RIGHT OF WAY. HOWEVER, MR. SANTOSCOY, MAY WISH TO PURSUE PLACING THESE SIGNS AT A SUITABLE LOCATION OFF THE HIGHWAY RIGHT OF WAY UNDER AN OUTDOOR ADVERTISING PERMIT.

## Secretary of Transportation Report

6/9/2008

Secretary of Transportation 460 Items Not Approved										
Req.#	Cong Dist	County	Request Type	Requestor	Reported Date	Type	Route/Road Name	Meets Objective	Justification	
343182		NEWBERRY	Signage of Routes	REPRESENTATIVE J. ADAM TAYLOR	5/16/2008		261-28	N	ON I-26, LANDER UNIVERSITY IS CURRENTLY SIGNED IN BOTH DIRECTIONS AT SC 72 (EXIT 54). SC 72 PROVIDES THE MOST DIRECT ROUTING FROM I-26 TO LANDER UNIVERSITY. NO ADDITIONAL SIGNS RECOMMENDED ON I-26. ON I-85, LANDER UNIVERSITY IS APPROXIMATELY 50 MILES FROM THE INTERSTATE. DUE TO THE DISTANCE FROM THE INTERSTATE, WE DO NOT RECOMMEND LANDER UNIVERSITY SIGNING; HOWEVER, WE DO SIGN GREENWOOD AT US 25 AND THEN SIGN LANDER UNIVERSITY ON US 25 AS YOU APPROACH GREENWOOD. THIS IS CONSISTENT WITH OUR PROGRESSIVE SIGNING PRACTICES FOR FACILITIES LOCATED BEYOND 3 MILES OF THE URBAN INTERSTATE.	
343172		YORK	Traffic Signal	JOHN - YORK CO. SHERIFF	5/5/2008	SC	SHWY 5	N	CHECKED THINGS AND MONITORED INTERSECTION. NO PROBLEMS FOUND.	
Secretary of Transportation 460 Items Pending										
Req.#	Cong Dist	County	Request Type	Requestor	Reported Date	Type	Route/Road Name	Meets Objective	Status	
343034		CHESTER	Curb Cuts	JAKE ALLEN SPOTLOE	5/7/2008	S	44 PEDEN BRIDGE ROAD	Y	UNDER INVESTIGATION	
343109		NEWBERRY	Curb Cuts	WAYNE R. HOLLIS	5/5/2008	S	39 HOLY TRINITY CHURCH ROAD	Y	UNDER INVESTIGATION	
343080		YORK	Curb Cuts	STEPHEN MCATEER	5/8/2008	S	82 CHAFFELL	Y	UNDER INVESTIGATION	
344088		KERSHAW	Curb Cuts	MARVIN & CANDICE VERHEY	5/12/2008	S	802 HARBOR VIEW ROAD	N	UNDER INVESTIGATION	
344572		NEWBERRY	Curb Cuts	KENDRA HAMMONS	5/13/2008	S	355 BEAGLE RUN ROAD	Y	UNDER INVESTIGATION	
345425		NEWBERRY	Curb Cuts	JODY PRICE	5/15/2008	S	36 OLD NEWBERRY HIGHWAY	Y	UNDER INVESTIGATION	
345636		YORK	Curb Cuts	JOSEPH B. MOSELY	5/19/2008	S	143 CATAWBA CHURCH ROAD	Y	UNDER INVESTIGATION	
346046		NEWBERRY	Curb Cuts	STEWART SMITH	5/20/2008	S	620 HOLLEY CIRCLE	Y	UNDER INVESTIGATION	
346145		SUMTER	Curb Cuts	TYRONE ALBERT	5/22/2008	S	43 BLACK RIVER RD.	Y	UNDER INVESTIGATION	
346590		LANCASTER	Curb Cuts	KEVIN MULCANKEE	5/27/2008	S	206 HOWE ROAD	Y	UNDER INVESTIGATION	
347160		YORK	Curb Cuts	FREN & ANDREA LADRACH	5/28/2008	S	1078 ELIZABETH - CLOVER	Y	UNDER INVESTIGATION	
347702		KERSHAW	Curb Cuts	ALVIN V. JOHNSTON	5/29/2008	S	42 PORTER ROAD	Y	UNDER INVESTIGATION	
343000		SUMTER	Signage of Routes	EVAN	5/22/2008	US	521 OLD MANNING RD.	Y	UNDER INVESTIGATION	
343097		CHEROKEE	Signage of Routes	LAW ENFORCEMENT	5/5/2008	I	85 INTERSTATE	Y	UNDER INVESTIGATION	
343033		LANCASTER	Signage of Routes	JERRY CROCKETT	5/7/2008	SC	6 VETERANS MEMORIAL HIGHWAY (SC-9 BYPASS)	Y	UNDER INVESTIGATION	
343097		SUMTER	Signage of Routes	MICHAEL SCHRAMMAN	5/7/2008	US	378 US - 378 WEST	Y	UNDER INVESTIGATION	
343085		SUMTER	Signage of Routes	MICHAEL SCHRAMMAN	5/7/2008	US	378 US - 378 WEST	Y	UNDER INVESTIGATION	
343715		LANCASTER	Signage of Routes	FRANK KEEL	5/7/2008	SC	6 VETERANS MEMORIAL HIGHWAY (SC-9 BYPASS)	Y	UNDER INVESTIGATION	
343209		CHEROKEE	Signage of Routes	TIM CLARK (SHERIFF DEPT.)	5/7/2008	S	97 OAK RIDGE ROAD	Y	UNDER INVESTIGATION	
343815		LANCASTER	Signage of Routes	DR. KENNY W. ROSE, PASTOR	5/7/2008	SC	200 GREAT FALLS HIGHWAY	Y	UNDER INVESTIGATION	
344397		CHEROKEE	Signage of Routes	STEPHEN V. ELLIS	5/9/2008	US	209 CHEROKEE AVENUE	Y	UNDER INVESTIGATION	
344420		CHEROKEE	Signage of Routes	STEPHEN V. ELLIS	5/9/2008	I	85 INTERSTATE	Y	UNDER INVESTIGATION	
344903		FAIRFIELD	Signage of Routes	MARY THOMAS	5/13/2008	S	89 PALMETTO AVENUE	Y	UNDER INVESTIGATION	
345070		SUMTER	Signage of Routes	WILLIAM BRANHAM	5/14/2008	S	612 LAWTON CR.	Y	UNDER INVESTIGATION	
345075		CHEROKEE	Signage of Routes	DISPATCH	5/13/2008	S	50 FORD ROAD	Y	UNDER INVESTIGATION	
345142		CHEROKEE	Signage of Routes	NATASHA OULES	5/14/2008	SC	18 LIMESTONE STREET	N	UNDER INVESTIGATION	
345325		CHEROKEE	Signage of Routes	MARY PATROL	5/15/2008	S	32 HOLLY GROVE ROAD	Y	UNDER INVESTIGATION	
345341		CHEROKEE	Signage of Routes	REP. OLIV PHILLIPS	5/15/2008	S	41 BEECH STREET	Y	UNDER INVESTIGATION	
345347		CHEROKEE	Signage of Routes	TOM MOORE	5/15/2008	S	209 OLD CHESTER ROAD	Y	UNDER INVESTIGATION	
345375		LANCASTER	Signage of Routes	MIRIAM CAUTHEN	5/15/2008	US	521 KERSHAW CAMDEN HIGHWAY	Y	UNDER INVESTIGATION	
345665		LANCASTER	Signage of Routes	GETIE ANTHONY	5/19/2008	US	601 GOLD MINE HIGHWAY	Y	UNDER INVESTIGATION	
345766		KERSHAW	Signage of Routes	HAROLD ALTRY	5/18/2008	S	20 LOCKHART ROAD	Y	UNDER INVESTIGATION	
345822		SUMTER	Signage of Routes	JEFF FEINSTEIN	5/20/2008	S	1233 WHISPERWOOD DR.	Y	UNDER INVESTIGATION	
346045		CHESTER	Signage of Routes	MIKE BROWN	5/21/2008	S	89 GASTON STREET	N	UNDER INVESTIGATION	
346377		CHEROKEE	Signage of Routes	JUDY FALEN	5/21/2008	SC	211 ASBURY ROAD	N	UNDER INVESTIGATION	
346563		LANCASTER	Signage of Routes	LARRY DURHAM	5/22/2008	S	374 EDGEPORT DRIVE	Y	UNDER INVESTIGATION	
346900		SUMTER	Signage of Routes	SHAKEMA LAKE	5/22/2008	S	85 HAMPTON ST.	Y	UNDER INVESTIGATION	
347159		NEWBERRY	Signage of Routes	N/A	5/15/2008	I	261-28	N	UNDER INVESTIGATION	
347635		DARLINGTON	Pavement Markings	WILLIAM ELMORE	5/14/2008	S	354 ROGERS ROAD	Y	UNDER INVESTIGATION	
345639		YORK	Pavement Markings	PAUL MITCHELL	5/19/2008	S	30 HILL	Y	UNDER INVESTIGATION	
342989		CHEROKEE	Guardrail	FLOYD SPARKS	5/22/2008	S	71 CONCORD ROAD	Y	UNDER INVESTIGATION	
345315		CHEROKEE	Guardrail	REP. OLIV PHILLIPS	5/7/2008	S	21 ANTOCH ROAD	Y	UNDER INVESTIGATION	
345456		SUMTER	Guardrail	JERRY ARUDA	5/15/2008	S	376 STERLING ST.	Y	UNDER INVESTIGATION	
Secretary of Transportation 460 Items Approved										
Req.#	Cong Dist	County	Request Type	Requestor	Reported Date	Type	Route/Road Name	Meets Criteria		
342944		FLORENCE	Curb Cuts	ERIC BARNES	5/22/2008	S	724 LIBERTY CHAPEL ROAD	Y		
343064		CLARENDON	Curb Cuts	ARNOLD BLANDING	5/5/2008	S	79 SILVER ROAD	Y		
343006		GEORGETOWN	Curb Cuts	LOVONIA DEAS	5/5/2008	S	354 EXODUS DRIVE	Y		
343110		GEORGETOWN	Curb Cuts	ANGELA D. SANDERS	5/5/2008	S	478 COLUMBUS ROAD	Y		
343348		WILLIAMSBURG	Curb Cuts	TOBY SINGLETARY	5/5/2008	S	615 LONG BRANCH ROAD	Y		
343381		BERKELEY	Curb Cuts	RICHARD E. FLOYD, JR.	5/5/2008	S	171 WITHERBEE ROAD	Y		
343478		ORANGEBURG	Curb Cuts	WAYNE HART	5/6/2008	S	187 HAMPTON AVENUE (HOLLY HILL)	Y		
343784		FLORENCE	Curb Cuts	JORDAN MATTHEWS	5/7/2008	S	918 MIDDLECOFF ROAD	Y		
343803		SUMTER	Curb Cuts	DALLAS VELCH	5/8/2008	S	535 NAZARENE CHURCH RD.	Y		
343909		SUMTER	Curb Cuts	JAMES MCGILL	5/8/2008	S	659 ROOSTER CIR.	Y		
343971		BERKELEY	Curb Cuts	CLOYE WINGALL	5/8/2008	S	526 SPIERS LANDING ROAD	Y		
343982		BERKELEY	Curb Cuts	ALISSA MUGAN	5/8/2008	S	773 MURRELL BLOCK DRIVE	Y		
344347		SUMTER	Curb Cuts	JAROD STUKES	5/12/2008	S	943 RAMSEY RD.	Y		
344556		CHARLESTON	Curb Cuts	STAN VOCCO	5/12/2008	S	91 RIVER ROAD	Y		

## Secretary of Transportation Report

6/9/2008

Secretary of Transportation 460 Items Approved									
Req. #	Cons. Dist.	County	Request Type	Requester	Reported Date	Type	Route	Road Name	Meets Criteria
344822		FLORENCE	Curb Cuts	OMAR ARROYO	5/14/2008	S	488	LYNCH ROAD	Y
344823		FLORENCE	Curb Cuts	CHRIS HASTY	5/14/2008	S	720	OLD MCCUTCHEON ROAD	Y
344824		SUMTER	Curb Cuts	GEORGE MCCOBB	5/14/2008	S	102	REYNOLDS RD	Y
344903		BERKELEY	Curb Cuts	TAMMY L. DAVIS	5/14/2008	S	136	MUDVILLE ROAD	Y
345011		BERKELEY	Curb Cuts	RUDY BARTHEL	5/13/2008	S	976	RED OAK CIRCLE	Y
345048		CLARENDON	Curb Cuts	MIGUEL FLEITAS	5/14/2008	S	304	COOTER CREEK ROAD	Y
345053		CLARENDON	Curb Cuts	ROBERT JOHNSON	5/14/2008	S	304	COOTER CREEK ROAD	Y
345421		WILLIAMSBURG	Curb Cuts	RAYDY ALTHAN	5/13/2008	S	381	WHISPERING PINE ROAD	Y
345429		WILLIAMSBURG	Curb Cuts	TRUMAN GRAHAM	5/15/2008	S	110	WHITE OAK ROAD	Y
345521		FLORENCE	Curb Cuts	MARION LEE	5/18/2008	S	488	LYNCH ROAD	Y
345815		FLORENCE	Curb Cuts	RICKY MCCUTCHEON	5/23/2008	S	1241	COUN ROAD	Y
346243		FLORENCE	Curb Cuts	HARRY SINGLETARY	5/21/2008	S	34		Y
346271		FLORENCE	Curb Cuts	JIM FLECK	5/22/2008	S	1226	TWIGGS ROAD	Y
346305		WILLIAMSBURG	Curb Cuts	FARMERS TELEPHONE COOP.	5/16/2008	S	444	GASTERS ROAD	Y
346603		CLARENDON	Curb Cuts	HAROLD WITHERSPOON	5/23/2008	S	344	MALLETT ROAD	Y
346617		BERKELEY	Curb Cuts	KIRBY LITCHFIELD	5/13/2008	S	46	BETHERA ROAD	Y
347058		BERKELEY	Curb Cuts	DONNA BROWN	5/23/2008	S	447	SPRING GROVE ROAD	Y
347202		CLARENDON	Curb Cuts	DATRICK PRINCE	5/28/2008	S	434	FARMINGTON ROAD	Y
347677		COLLETON	Curb Cuts	MAPPUS CONSTRUCTION LLC / GLENN MAPPUS	5/29/2008	S	499	HAZEL STREET	Y
347692		COLLETON	Curb Cuts	MAPPUS CONSTRUCTION LLC / GLENN MAPPUS	5/29/2008	S	499	HAZEL STREET	Y
347704		COLLETON	Curb Cuts	MAPPUS CONSTRUCTION LLC / GLENN MAPPUS	5/29/2008	S	502	GLORIA STREET	Y
347708		COLLETON	Curb Cuts	MAPPUS CONSTRUCTION LLC / GLENN MAPPUS	5/29/2008	S	323	AZALEA DRIVE	Y
347712		COLLETON	Curb Cuts	MAPPUS CONSTRUCTION LLC / GLENN MAPPUS	5/29/2008	S	216	RANDRIDGE ROAD	Y
347810		BAMBERG	Curb Cuts	MITCH JOHNSON	5/27/2008	S	26	VOORHEES ROAD	Y
347824		CHARLESTON	Signage of Routes	RITA WESTON	5/22/2008	I	528	L528	Y
343012		RICHLAND	Signage of Routes	BARCK PH	5/22/2008	S	21	REEDT AVE	Y
343101		COLLETON	Signage of Routes	PAUL FEHDER, MAYOR	5/5/2008	US	21	LOWCOUNTRY HIGHWAY	Y
343125		RICHLAND	Signage of Routes	JOHN DOE/ HWY PATROL	5/1/2008	S	1536	OLEWILE	Y
343150		RICHLAND	Signage of Routes	ERIC / HWY PATROL	5/2/2008	S	222	OLD HOPKINS ROAD	Y
343518		BERKELEY	Signage of Routes	MANDY NEUMANN	5/6/2008	S	327	BELKNAP RD	Y
343569		SUMTER	Signage of Routes	DOT EMPLOYEE	5/6/2008	S	323	STADMAN RD	Y
343573		SUMTER	Signage of Routes	REGGIE HALL	5/6/2008	S	317	BRAND ST	Y
343578		SUMTER	Signage of Routes	REGGIE HALL	5/6/2008	S	317	BRAND ST	Y
343618		CHARLESTON	Signage of Routes	JO WILCOX	5/7/2008	I	528	L528	Y
343714		ORANRGERBURG	Signage of Routes	RON	5/6/2008	S	678	COLEMAN AVE	Y
343722		CHARLESTON	Signage of Routes	JO WILCOX	5/7/2008	I	528	L528	Y
343746		SUMTER	Signage of Routes	KARL PERRY	5/7/2008	SC	130	SPRINGWOOD RD	Y
343766		FLORENCE	Signage of Routes	HENRY TSDALE	5/7/2008	S	58	SOUTH OLD GEORGETOWN ROAD	Y
343950		FLORENCE	Signage of Routes	D.L. TOWNSEND	5/8/2008	S	1306	KUKER STREET	Y
343952		FLORENCE	Signage of Routes	D.L. TOWNSEND	5/8/2008	S	1306	KUKER STREET	Y
344081		FLORENCE	Signage of Routes	D. L. TOWNSEND	5/12/2008	SC	327	PLAVER ROAD	Y
344148		WILLIAMSBURG	Signage of Routes	WILLIAMSBURG #11	5/10/2008	S	72	COLEMAN RD	Y
344152		WILLIAMSBURG	Signage of Routes	WILLIAMSBURG #11	5/11/2008	S	24	WESMITH RD	Y
344169		SUMTER	Signage of Routes	SHARI	5/12/2008	SC	120	ALICE DR.	Y
344242		CHARLESTON	Signage of Routes	SC HWY PATROL	5/12/2008	I	261	26	Y
344270		BERKELEY	Signage of Routes	SUSAN / JAMES BOOFORD	5/12/2008	SC	615	C6	Y
344420		BERKELEY	Signage of Routes	BOBBIE BAGGETT	5/12/2008	S	359	JESSAMINE DRIVE	Y
344543		CLARENDON	Signage of Routes	DISPATCH	5/11/2008	S	743	SHAW ROAD	Y
344663		FLORENCE	Signage of Routes	D. L. TOWNSEND	5/13/2008	S	506	SANTOAGO DRIVE	Y
344735		GEORGETOWN	Signage of Routes	MICHAEL SHAW	5/13/2008	S	132	CHERY STREET	Y
344826		RICHLAND	Signage of Routes	MRS WATSON	5/13/2008	S	2245	CRESTVIEW AVENUE	Y
344999		CLARENDON	Signage of Routes	DISPATCH	5/14/2008	S	365	BROWN ROAD	Y
345154		RICHLAND	Signage of Routes	RHETT CLEMONS	5/14/2008	S	700	CAROLINE ROAD	Y
345249		SUMTER	Signage of Routes	UNKNOWN CITIZEN	5/15/2008	S	1111	BOOKER ST	Y
345260		SUMTER	Signage of Routes	JAMES MOORE II	5/15/2008	S	48	WOODS BAY RD.	Y
345371		FLORENCE	Signage of Routes	D.L. TOWNSEND	5/16/2008	S	473	PARKER DRIVE	Y
345428		CLARENDON	Signage of Routes	SUMMERTON	5/16/2008	S	26	LARRY KING HIGHWAY	Y
345613		COLLETON	Signage of Routes	ISOP	5/16/2008	S	296	KIMBRELL STREET	Y
345616		COLLETON	Signage of Routes	ISOP	5/16/2008	S	296	KIMBRELL STREET	Y
345627		COLLETON	Signage of Routes	ISOP DISPATCH	5/16/2008	S	41	BITTER ROAD	Y
345630		COLLETON	Signage of Routes	ALBERTA KOGER	5/16/2008	US	17	HENDERSONVILLE HIGHWAY	Y
345673		RICHLAND	Signage of Routes	HWY PATROL	5/16/2008	S	217	KENNERLY RD	Y
345692		RICHLAND	Signage of Routes	HWY PATROL	5/16/2008	S	1278	HOLLINGSWORTH DRIVE	Y
345696		COLLETON	Signage of Routes	HUGH MORGAN	5/16/2008	S	28	BLACK CREEK RD.	Y
345698		COLLETON	Signage of Routes	HUGH MORGAN	5/16/2008	US	17	HENDERSONVILLE HIGHWAY	Y
345677		FLORENCE	Signage of Routes	NANCY W/ HWY PATROL	5/16/2008	S	153	FRETOWER ROAD	Y
345695		FLORENCE	Signage of Routes	TERESA W/ HWY PATROL	5/16/2008	S	132	KENEDY HAINES ROAD	Y
345786		GEORGETOWN	Signage of Routes	LILLIAN	5/16/2008	US	17	SANITS DELIGHTS ROAD	Y
345818		SUMTER	Signage of Routes	DISPATCH	5/16/2008	S	154	DINGLE ST.	Y
345846		FLORENCE	Signage of Routes	JIMMY	5/20/2008	SC	341	CLAYTON HIGHWAY	Y
345856		CLARENDON	Signage of Routes	PHILIP ROBINSON	5/20/2008	US	301	CLAYTON HWY	Y
345866		RICHLAND	Signage of Routes	CAROLYN NEWTON	5/20/2008	S	1885	MOONGLO CRICLE	Y
345871		GEORGETOWN	Signage of Routes	MARY THOMAS	5/18/2008	S	458	POST FOOT CIRCLE	Y
346146		COLLETON	Signage of Routes	LYNDA MCALPINE	5/21/2008	S	153	GROBER ST.	Y
346201		BERKELEY	Signage of Routes	PHILL ERICKSON	5/21/2008	S	1094	REMBERT C. DENNIS BLVD	Y
346370		ORANRGERBURG	Signage of Routes	JANY PATROL	5/20/2008	I	26		Y
346440		CHARLESTON	Signage of Routes	JOEY MATRE	5/22/2008	I	26	26	Y
346525		FLORENCE	Signage of Routes	D.L. TOWNSEND	5/22/2008	S	13	NATIONAL CEMETERY ROAD	Y



Secretary of Transportation Report

6/9/2008

Secretary of Transportation 460 Items Approved									
Req. #	Cong Dist	County	Request Type	Requestor	Reported Date	Type	Route/Road Name	Meets Criteria	
3468129		FLORENCE	Signage of Routes	HIGHWAY PATROL	5/22/2008	S	38 SOUTH HILL ROAD	Y	
3468005		CHARLESTON	Signage of Routes	HENRY MOLET	5/22/2008	I	525 I-525 WEST RAMP	Y	
3467725		FLORENCE	Signage of Routes	WACK KING	5/23/2008	S	107 ALLIGATOR ROAD	Y	
3470025		BENEFLEY	Signage of Routes	CLYDE MCCANTS	5/23/2008	S	378 ALLIGATOR ROAD	Y	
3472775		WILLIAMSBURG	Signage of Routes	WILLIAMSBURG #11	5/25/2008	S	44 MCCOUTCHEN ROAD	Y	
3472675		FLORENCE	Signage of Routes	TERESA W/ HWY PATROL	5/25/2008	S	185 MAIN STREET E	Y	
3473925		WILLIAMSBURG	Signage of Routes	WILLIAMSBURG #11	5/25/2008	S	185 EASTLAND AVENUE	Y	
3473935		RICHLAND	Signage of Routes	RUTH ANN DYE	5/25/2008	S	235 WINDSOR POINT RD	Y	
3473955		RICHLAND	Signage of Routes	RUTH ANN DYE	5/25/2008	S	370 PICKETT ST	Y	
3474105		FLORENCE	Signage of Routes	EDDIE W/ HWY PATROL	5/25/2008	S	1411 GRAHAM CIRCLE	Y	
3476175		FLORENCE	Signage of Routes	KAY	5/30/2008	US	78 PALMETTO STREET	Y	
3477655		SUMTER	Signage of Routes	MARY LOWDER	5/30/2008	S	46 BELL RD.	Y	
3478645		ORANGEBURG	Signage of Routes	POOLE	5/30/2008	S	153 JUMBO RD	Y	
3480295		GEORGETOWN	Signage of Routes	TOM GABLEY	5/29/2008	S	387 WALKER ROAD	Y	
3482745		RICHLAND	Signage of Routes	MARY HOWESBY	5/28/2008	S	93 DEVERE AUX ROAD	Y	
3477855		RICHLAND	Traffic Signal	SCHP	5/8/2008	S	1035 PARKLANE ROAD	Y	
3448485		RICHLAND	Traffic Signal	SCHP	5/8/2008	SC	768 SHOP RD	Y	
3456515		RICHLAND	Traffic Signal	SCHP	5/18/2008	US	11 TWO NOTCH RD	Y	
3466705		MARION	Traffic Signal	MULLINS PD	5/20/2008	US	78 US 78	Y	
3467155		FLORENCE	Traffic Signal	FPD	5/19/2008	S	31 EVANS STREET	Y	
3467335		FLORENCE	Traffic Signal	FPD	5/20/2008	US	78 PALMETTO STREET	Y	
3467425		FLORENCE	Traffic Signal	TOM COCKER	5/8/2008	US	52 DARLINGTON HIGHWAY	Y	
3474745		RICHLAND	Traffic Signal	SCHP	5/18/2008	SC	262 LEEBURG RD	Y	
3476885		RICHLAND	Traffic Signal	SCHP	5/12/2008	US	321 FAIRFIELD RD	Y	
3482155		FLORENCE	Traffic Signal	SCHP	5/26/2008	SC	327 FRANCIS MARION ROAD	Y	
3457105		FLORENCE	Pavement Markings	SARAH MOSELEY	5/19/2008	SC	51 PAMPUDO HIGHWAY	Y	
3452535		WILLIAMSBURG	Pavement Markings	TAB ASHMAN	5/15/2008	SC	4115 STATE HWY 4151	Y	
Secretary of Transportation 460 Items Not Approved									
Req. #	Cong Dist	County	Request Type	Requestor	Reported Date	Type	Route/Road Name	Meets Objective	Justification
3428255		CLARENDON	Curb Cuts	LAWRENCE WOOD	5/1/2008	S	311 BURGESS STREET	N	NEEDS TO BE DONE UNDER PERMIT
3438005		CLARENDON	Curb Cuts	JOSEPH KING JR.	5/7/2008	S	20 SOUTH CHURCH STREET	N	DOES NOT MEET CRITERIA NO WORK TO BE DONE
3450485		FLORENCE	Curb Cuts	MORRIS ANDERSON	5/14/2008	S	1805 BLITZEL DRIVE	N	THIS IS A DUPLICATE WORK REQUEST TO REQUEST NUMBER 345470, WHICH HAS PREVIOUSLY BEEN ASSESSED AND ROUTED TO THE CREW FOR COMPLETION. AS A RESULT, WE ARE NOT APPROVING THIS REQUEST BECAUSE THE OTHER REQUEST HAS BEEN APPROVED.
3472455		ORANGEBURG	Curb Cuts	KATHERYN R. SHEATH	5/27/2008	S	80 CORDOVA RD	N	HILDA DR. IS A COUNTY MAINTAINED ROAD. CAN NOT INSTALL DRIVE
3474015		ORANGEBURG	Curb Cuts	EARL RILEY	5/27/2008	S	1165 BROOKDALE DRIVE	N	DRIVEWAY REQUESTED BY BUILDER.
3428415		FLORENCE	Signage of Routes	JENNIFER NICHOL	5/1/2008	S	1205 JORDAN ROAD	N	EXPLAINED TO GRANDMOTHER THAT WE COULD NOT PUT CHILDREN PLAYING SIGN UP FOR HER SON. GRANDMOTHER UNDERSTOOD. NOT DEPARTMENT POLICY TO PUT CHILDREN PLAYING SIGN UP FOR ONE CHILD.
3434525		FLORENCE	Signage of Routes	MARILYN BROWN	5/6/2008	S	1613 MEGAN ROAD	N	EXPLAINED TO MRS. BROWN THAT WE DID NOT PUT UP COW SIGNS. EXPLAINED TO HER IF SHE WAS CROSSING COWS ACROSS THE ROAD, WHICH SHE IS NOT, THEN WE COULD GET HER SOME TEMPORARY SIGNS TO PUT UP WHILE THEY ARE CROSSING THE COWS ACROSS THE ROAD. PER MIKE BETHEA
3450535		FLORENCE	Signage of Routes	ARCHIE SOX	5/14/2008	S	933 SAM HARRELL ROAD E	N	EXPLAINED TO MR. SOX THAT WE GENERALLY DO NOT INSTALL NO LITTERING SIGNS ON SECONDARY ROADS BECAUSE WE HAVE FOUND THE INSTALLATIONS NOT TO BE EFFECTIVE. WE ADVISED HIM TO CONTACT LAW ENFORCEMENT OR FLORENCE COUNTY ENVIRONMENTAL SERVICES IF THE PROBLEM PERSISTED, AND HE SAID HE UNDERSTOOD. 5-15-08 ERIC MINSHEW
3451125		FLORENCE	Signage of Routes	O.L. TOWNSEND	5/15/2008	S	1109 GREEN ACRES ROAD	N	ANOTHER WORK REQUEST HAD ALREADY BEEN ENTERED FOR THE SAME REQUEST BY TRAFFIC ENGINEERING DEPARTMENT
3458145		FLORENCE	Signage of Routes	JOANN HOLT	5/19/2008	S	588 THIRD LOOP ROAD (S-588 AND S-603)	N	THE RELOCATION OF STOP-CONTROL FROM S-588 (THIRD LOOP) TO S-587 (BELLEVUE) IS NOT RECOMMENDED BASED ON ROADWAY ALIGNMENT AND SUPERELEVATION. THE EXISTING "CURVE" SIGNS WILL BE REPLACED WITH THE APPROPRIATE "TURN" SIGNS. SEE LETTER DATED 6-5-08 (S687AS588S-08).
3451155		FLORENCE	Pavement Markings	O.L. TOWNSEND	5/15/2008	S	107 ALLIGATOR ROAD	N	WORK REQUEST HAD ALREADY BEEN ENTERED FOR SAME REQUEST BY TRAFFIC ENGINEERING DEPARTMENT
3451205		FLORENCE	Pavement Markings	O.L. TOWNSEND	5/15/2008	S	1491 KNOXWOOD ROAD	N	WORK REQUEST HAD ALREADY BEEN ENTERED FOR SAME REQUEST BY TRAFFIC ENGINEERING DEPARTMENT

## Secretary of Transportation Report

6/9/2008

Secretary of Transportation 460 Items Pending										
Req.#	Cong Dist	County	Request Type	Requestor	Reported Date	Type	Route	Road Name	Meets Objective	Status
34338716		COLLETON	Curb Cuts	KEVIN TUNSTALL	5/6/2008	S	143	BAZZLE ROAD	Y	UNDER INVESTIGATION
34397216		CHARLESTON	Curb Cuts	JOAN BRANTLEY	5/6/2008	S	1417	LAMBS ROAD	Y	UNDER INVESTIGATION
34392016		COLLETON	Curb Cuts	ABRAHAM YOUNG	5/14/2008	S	588	HENRY STREET	Y	UNDER INVESTIGATION
34311816		DORCHESTER	Curb Cuts	CAROL DANTZLER	5/15/2008	S	28	FIRST BEND ROAD	Y	UNDER INVESTIGATION
34387416		COLLETON	Curb Cuts	FRED AND JOYCE ROERIG	5/16/2008	S	235	MAPLE RIDGE ROAD	Y	UNDER INVESTIGATION
34681916		FLORENCE	Curb Cuts	HAZARD CAMERON	5/23/2008	S	1421	CASSELLMAN ROAD	Y	UNDER INVESTIGATION
34272516		COLLETON	Signage of Routes	HUGH MORGAN	5/1/2008	S	28	BLACK CREEK RD.	Y	UNDER INVESTIGATION
34381616		RICHLAND	Signage of Routes	MS. YASHICA WHITE	5/1/2008	S	2278	CINDY DR		UNDER INVESTIGATION
34335316		SUMTER	Signage of Routes	JAMES BARRFIELD	5/5/2008	S	58	PURDY ST.		UNDER INVESTIGATION
34348016		COLLETON	Signage of Routes	CORPORAL EDWARDS	5/6/2008	S	68	HIERS CORNER ROAD		UNDER INVESTIGATION
34348316		COLLETON	Signage of Routes	RICHARD MCURLAN	5/6/2008	SC	641	CONFEDERATE HWY		UNDER INVESTIGATION
34354716		ORANGEBURG	Signage of Routes	GLORIA CHRISTOPHER	5/6/2008	S	1085	DAWSEY STREET		UNDER INVESTIGATION
34358816		FLORENCE	Signage of Routes	ANGY	5/6/2008	S	660	CANAL STREET		UNDER INVESTIGATION
34374116		GEORGETOWN	Signage of Routes	SHAWN ELLIOTT	5/2/2008	S	504	PLUM LAKE		UNDER INVESTIGATION
34384116		SUMTER	Signage of Routes	DAISY WILSON	5/6/2008	S	315	SALEM ST.		UNDER INVESTIGATION
34388816		CHARLESTON	Signage of Routes	HERNAN PENIA, DIRECTOR	5/6/2008	S	1037	CANNON		UNDER INVESTIGATION
34393316		CHARLESTON	Signage of Routes	RICHARD TURNER	5/6/2008	I	261-26		Y	UNDER INVESTIGATION
34482116		CHARLESTON	Signage of Routes	JASON ROBBINS	5/7/2008	US	78	KING ST. EXT.		UNDER INVESTIGATION
34523116		SUMTER	Signage of Routes	JAMES MOODY	5/15/2008	US	15	LAFAYETTE DR.		UNDER INVESTIGATION
34545716		ORANGEBURG	Signage of Routes	BERNEST BARR	5/7/2008	S	63	HUDSON RD.		UNDER INVESTIGATION
34559916		CHARLESTON	Signage of Routes	JD WALCOE	5/19/2008	I	261-26		Y	UNDER INVESTIGATION
34583816		CHARLESTON	Signage of Routes	HANAHAN POLICE	5/19/2008	S	186	RAIL ROAD AVENUE	Y	UNDER INVESTIGATION
34594816		SUMTER	Signage of Routes	LEON SCHOMAN	5/20/2008	S	818	MT. VERNON ST.		UNDER INVESTIGATION
34600316		COLLETON	Signage of Routes	SHERRY MARVIN	5/20/2008	S	1119	WHITE HALL ROAD		UNDER INVESTIGATION
34632816		RICHLAND	Signage of Routes	KEN DANTZLER	5/21/2008	US	76	GARNERS PERRY		UNDER INVESTIGATION
34670916		ORANGEBURG	Signage of Routes	BOBBY DUKES	5/23/2008	S				UNDER INVESTIGATION
34675916		FLORENCE	Signage of Routes	TERRY TUCKER	5/23/2008	S	832	ST. JAMES RD.		UNDER INVESTIGATION
34677416		FLORENCE	Signage of Routes	TERRY TUCKER	5/23/2008	S	833	ST. JAMES RD.		UNDER INVESTIGATION
34718716		CHARLESTON	Signage of Routes	MIKE RILEY	5/28/2008	S	365	WOODBINE AVENUE		UNDER INVESTIGATION
34733616		RICHLAND	Signage of Routes	RUTH ANN DYE	5/29/2008	S	370	PICKETT ST.	Y	UNDER INVESTIGATION
34741416		RICHLAND	Signage of Routes	HIGHWAY DISPATCH	5/29/2008	S	2234	MOTLEY RD.	Y	UNDER INVESTIGATION
34744116		CHARLESTON	Signage of Routes	TOMMY LONG	5/29/2008	S	615	RHETT AVE.	Y	UNDER INVESTIGATION
34753116		SUMTER	Signage of Routes	BRAND BENJAMIN	5/29/2008	SC	527	SC-427		UNDER INVESTIGATION
34752316		SUMTER	Signage of Routes	BRAND BENJAMIN	5/29/2008	US	378	US - 378	Y	UNDER INVESTIGATION
34771016		SUMTER	Signage of Routes	FRANK THOMPSON	5/30/2008	S	1251	ILLERY RD.	Y	UNDER INVESTIGATION
34800916		BERKELEY	Traffic Signal	PAVELA HAND	5/6/2008	US	17	US-17 ALT.	Y	UNDER INVESTIGATION
34801416		BERKELEY	Traffic Signal	MARK HANES	5/6/2008	US	17	NORTH HIGHWAY 17-A	Y	UNDER INVESTIGATION
34803516		DORCHESTER	Traffic Signal	HWY PATROL	5/6/2008	US	78	WEST 5TH NORTH STREET	Y	UNDER INVESTIGATION
34804616		DORCHESTER	Traffic Signal	KENNETH MORRISON	5/6/2008	US	78	EAST 5TH NORTH STREET	Y	UNDER INVESTIGATION
34807116		CHARLESTON	Traffic Signal	CHIP SOLES	5/12/2008	S	20	MAIN ROAD	Y	UNDER INVESTIGATION
34821816		DORCHESTER	Traffic Signal	RUSS CORNETTE	5/12/2008	US	17	MAIN STREET	Y	UNDER INVESTIGATION
34824916		CHARLESTON	Traffic Signal	TOM GRILLEN	5/14/2008	SC	7	COSGROVE AVENUE	N	UNDER INVESTIGATION
34825716		DORCHESTER	Traffic Signal	FAYE SMITH	5/14/2008	US	17	NORTH MAIN STREET	Y	UNDER INVESTIGATION
34850516		DORCHESTER	Traffic Signal	MIKE JACKSON	5/16/2008	S	230	LADSON ROAD	N	UNDER INVESTIGATION
34850716		BERKELEY	Traffic Signal	WAYNE SMITH	5/16/2008	I	261-26		Y	UNDER INVESTIGATION
34850916		BERKELEY	Traffic Signal	GOOSE CREEK PD	5/20/2008	US	52	US 52	Y	UNDER INVESTIGATION
34899916		DORCHESTER	Traffic Signal	LARRY MOODIN	5/23/2008	US	17	NORTH MAIN STREET	Y	UNDER INVESTIGATION
34923116		BERKELEY	Traffic Signal	BILL FLETCHER	5/13/2008	US	52	US 52	Y	UNDER INVESTIGATION
34829816		DORCHESTER	Traffic Signal	HWY PATROL	5/27/2008	SC	168	SACON BRIDGE ROAD	Y	UNDER INVESTIGATION
34830516		BERKELEY	Traffic Signal	HWY PATROL	5/27/2008	I	261-26		N	UNDER INVESTIGATION
34455016		FLORENCE	Guardrail	KAY W/ HWY PATROL	5/13/2008	I	85	INTERSTATE 95		UNDER INVESTIGATION
34701616		FLORENCE	Guardrail	SHERI	5/27/2008	I	85	INTERSTATE 95		UNDER INVESTIGATION
34741216		FLORENCE	Guardrail	EDDIE W/ HWY PATROL	5/29/2008	I	85	INTERSTATE 95		UNDER INVESTIGATION
34741516		FLORENCE	Guardrail	EDDIE W/ HWY PATROL	5/29/2008	I	85	INTERSTATE 95		UNDER INVESTIGATION
34782216		CHARLESTON	Guardrail	SC HWY PATROL	5/31/2008	I	261-26		Y	UNDER INVESTIGATION

## Secretary of Transportation 460 Items

## July Status Report

## Approved (Work Requests Complete)

Cong_District	Curb Cuts	Signage of Routes	Pavement Markings	GuardRail	Signals	Enhancement Projects	Chip Seal	Cong_Dist Total Requests
1	0	0	1	0	0	0	0	1
2	1	0	0	0	0	0	0	1
3	2	0	0	0	0	0	0	2
4	0	0	0	0	0	0	0	0
5	0	0	0	0	0	0	0	0
6	1	1	0	0	0	0	0	2
<b>Total</b>	<b>4</b>	<b>1</b>	<b>1</b>	<b>0</b>	<b>0</b>	<b>0</b>	<b>0</b>	<b>6</b>

## Not Approved (Work Requests Closed)

Cong_District	Curb Cuts	Signage of Routes	Pavement Markings	GuardRail	Signals	Enhancement Projects	Chip Seal	Cong_Dist Total Requests
1	0	0	0	0	0	0	0	0
2	0	1	0	0	0	0	0	1
3	0	0	0	0	0	0	0	0
4	0	0	0	0	0	0	0	0
5	0	0	0	0	0	0	0	0
6	0	0	0	0	0	0	0	0
<b>Total</b>	<b>0</b>	<b>1</b>	<b>0</b>	<b>0</b>	<b>0</b>	<b>0</b>	<b>0</b>	<b>1</b>

## Pending

Cong_District	Curb Cuts	Signage of Routes	Pavement Markings	GuardRail	Signals	Enhancement Projects	Chip Seal	Cong_Dist Total Requests
1	4	1	0	0	0	0	0	5
2	3	8	4	0	3	0	0	18
3	5	4	0	0	2	0	0	11
4	0	10	1	0	2	0	0	13
5	1	2	0	0	1	0	0	4
6	3	5	0	0	0	0	0	8
<b>Total</b>	<b>16</b>	<b>30</b>	<b>5</b>	<b>0</b>	<b>8</b>	<b>0</b>	<b>0</b>	<b>59</b>

**Secretary of Transportation 460 Items  
August Status Report**

<b>Approved (Work Requests Complete)</b>								
Cong_District	Curb Cuts	Signage of Routes	Pavement Markings	GuardRail	Signals	Enhancement Projects	Chip Seal	Cong_Dist Total Requests
1	0	0	0	0	0	0	0	0
2	1	9	0	0	0	0	0	10
3	0	3	2	0	0	0	0	5
4	0	1	0	0	0	0	0	1
5	0	1	0	0	0	0	0	1
6	1	0	0	0	0	0	0	1
<b>Total</b>	<b>2</b>	<b>14</b>	<b>2</b>	<b>0</b>	<b>0</b>	<b>0</b>	<b>0</b>	<b>18</b>
<b>Not Approved (Work Requests Closed)</b>								
Cong_District	Curb Cuts	Signage of Routes	Pavement Markings	GuardRail	Signals	Enhancement Projects	Chip Seal	Cong_Dist Total Requests
1	0	0	0	0	0	0	0	0
2	0	1	0	0	0	0	0	1
3	0	0	0	0	0	0	0	0
4	0	0	0	0	0	0	0	0
5	0	0	0	0	0	0	0	0
6	0	1	0	0	0	0	0	1
<b>Total</b>	<b>0</b>	<b>2</b>	<b>0</b>	<b>0</b>	<b>0</b>	<b>0</b>	<b>0</b>	<b>2</b>
<b>Pending</b>								
Cong_District	Curb Cuts	Signage of Routes	Pavement Markings	GuardRail	Signals	Enhancement Projects	Chip Seal	Cong_Dist Total Requests
1	1	0	0	0	0	0	0	1
2	6	29	2	1	5	0	0	43
3	4	9	4	0	1	0	0	18
4	0	2	1	0	0	0	0	3
5	6	2	0	0	0	1	0	9
6	6	4	0	0	0	0	0	10
<b>Total</b>	<b>23</b>	<b>46</b>	<b>7</b>	<b>1</b>	<b>6</b>	<b>1</b>	<b>0</b>	<b>84</b>

## Secretary of Transportation 460 Items

## September Status Report

Approved (Work Requests Complete)								
Cong_District	Curb Cuts	Signage of Routes	Pavement Markings	GuardRail	Signals	Enhancement Projects	Chip Seal	Cong_Dist Total Requests
1	1	0	0	0	0	0	0	1
2	3	5	0	0	0	0	0	8
3	3	5	0	0	0	0	0	8
4	0	0	0	0	0	0	0	0
5	1	0	0	0	0	0	0	1
6	0	1	0	0	0	0	0	1
Total	8	11	0	0	0	0	0	19
Not Approved (Work Requests Closed)								
Cong_District	Curb Cuts	Signage of Routes	Pavement Markings	GuardRail	Signals	Enhancement Projects	Chip Seal	Cong_Dist Total Requests
1	0	0	0	0	0	0	0	0
2	1	1	0	0	0	0	0	2
3	0	0	0	0	0	0	0	0
4	0	0	0	0	0	0	0	0
5	0	1	0	0	0	0	0	1
6	0	0	0	0	0	0	0	0
Total	1	2	0	0	0	0	0	3
Pending								
Cong_District	Curb Cuts	Signage of Routes	Pavement Markings	GuardRail	Signals	Enhancement Projects	Chip Seal	Cong_Dist Total Requests
1	0	1	0	0	0	0	0	1
2	2	4	6	2	2	0	0	16
3	0	4	1	0	11	0	0	16
4	4	2	0	0	0	0	0	6
5	7	3	1	0	0	0	0	11
6	0	2	1	0	1	0	0	4
Total	13	16	9	2	14	0	0	54

**Secretary of Transportation 460 Items  
October Status Report**

<b>Approved (Work Requests Complete)</b>								
Cong_District	Curb Cuts	Signage of Routes	Pavement Markings	GuardRail	Signals	Enhancement Projects	Chip Seal	Cong_Dist Total Requests
1	1	0	0	0	0	0	0	1
2	4	7	0	0	0	0	0	11
3	3	3	0	0	0	0	0	6
4	0	2	0	0	0	0	0	2
5	1	0	0	0	0	0	0	1
6	0	0	1	0	0	0	0	1
<b>Total</b>	<b>9</b>	<b>12</b>	<b>1</b>	<b>0</b>	<b>0</b>	<b>0</b>	<b>0</b>	<b>22</b>
<b>Not Approved (Work Requests Closed)</b>								
Cong_District	Curb Cuts	Signage of Routes	Pavement Markings	GuardRail	Signals	Enhancement Projects	Chip Seal	Cong_Dist Total Requests
1	0	0	0	0	0	0	0	0
2	0	1	0	0	0	0	0	1
3	0	0	0	0	0	0	0	0
4	0	1	0	0	0	0	0	1
5	0	0	0	0	0	0	0	0
6	0	0	0	0	0	0	0	0
<b>Total</b>	<b>0</b>	<b>2</b>	<b>0</b>	<b>0</b>	<b>0</b>	<b>0</b>	<b>0</b>	<b>2</b>
<b>Pending</b>								
Cong_District	Curb Cuts	Signage of Routes	Pavement Markings	GuardRail	Signals	Enhancement Projects	Chip Seal	Cong_Dist Total Requests
1	4	0	0	0	0	0	0	4
2	3	14	1	0	6	1	0	25
3	0	4	0	1	7	0	0	12
4	4	1	0	0	1	0	0	6
5	11	2	0	0	0	0	0	13
6	0	4	0	0	2	0	0	6
<b>Total</b>	<b>22</b>	<b>25</b>	<b>1</b>	<b>1</b>	<b>16</b>	<b>1</b>	<b>0</b>	<b>66</b>

**Secretary of Transportation 460 Items  
November Status Report**

<b>Approved (Work Requests Complete)</b>								
Cong_District	Curb Cuts	Signage of Routes	Pavement Markings	GuardRail	Signals	Enhancement Projects	Chip Seal	Cong_Dist Total Requests
1	0	0	0	0	0	0	0	0
2	3	6	0	1	1	0	0	11
3	1	13	0	0	0	0	0	14
4	0	0	2	0	0	0	0	2
5	0	1	0	0	0	0	0	1
6	0	0	0	0	0	0	0	0
<b>Total</b>	<b>4</b>	<b>20</b>	<b>2</b>	<b>1</b>	<b>1</b>	<b>0</b>	<b>0</b>	<b>28</b>
<b>Not Approved (Work Requests Closed)</b>								
Cong_District	Curb Cuts	Signage of Routes	Pavement Markings	GuardRail	Signals	Enhancement Projects	Chip Seal	Cong_Dist Total Requests
1	0	0	0	0	0	0	0	0
2	0	2	0	0	0	0	0	2
3	0	0	0	0	0	0	0	0
4	0	0	0	0	0	0	0	0
5	0	0	0	0	0	0	0	0
6	0	0	0	0	0	0	0	0
<b>Total</b>	<b>0</b>	<b>2</b>	<b>0</b>	<b>0</b>	<b>0</b>	<b>0</b>	<b>0</b>	<b>2</b>
<b>Pending</b>								
Cong_District	Curb Cuts	Signage of Routes	Pavement Markings	GuardRail	Signals	Enhancement Projects	Chip Seal	Cong_Dist Total Requests
1	1	0	0	0	0	0	0	1
2	2	8	0	2	2	1	0	15
3	0	7	1	0	10	0	0	18
4	1	2	1	0	0	0	0	4
5	2	2	1	0	0	0	0	5
6	2	2	0	0	0	0	0	4
<b>Total</b>	<b>8</b>	<b>21</b>	<b>3</b>	<b>2</b>	<b>12</b>	<b>1</b>	<b>0</b>	<b>47</b>

**Secretary of Transportation 460 Items  
December Status Report**

<b>Approved (Work Requests Complete)</b>								
<b>Cong_District</b>	<b>Curb Cuts</b>	<b>Signage of Routes</b>	<b>Pavement Markings</b>	<b>GuardRail</b>	<b>Signals</b>	<b>Enhancement Projects</b>	<b>Chip Seal</b>	<b>Cong_Dist Total Requests</b>
1	0	1	0	0	0	0	0	1
2	1		1	0	0	0	0	7
3	1	5	1	0	0	0	0	7
4	1	0	0	0	0	0	0	1
5	0	0	1	0	0	0	0	1
6	1	1	0	0	0	0	0	2
<b>Total</b>	<b>4</b>	<b>12</b>	<b>3</b>	<b>0</b>	<b>0</b>	<b>0</b>	<b>0</b>	<b>19</b>
<b>Not Approved (Work Requests Closed)</b>								
<b>Cong_District</b>	<b>Curb Cuts</b>	<b>Signage of Routes</b>	<b>Pavement Markings</b>	<b>GuardRail</b>	<b>Signals</b>	<b>Enhancement Projects</b>	<b>Chip Seal</b>	<b>Cong_Dist Total Requests</b>
1	0	0	0	0	0	0	0	0
2	0	0	0	0	0	0	0	0
3	0	1	0	0	0	0	0	1
4	0	0	0	0	0	0	0	0
5	0	0	0	0	0	0	0	0
6	0	0	0	0	0	0	0	0
<b>Total</b>	<b>0</b>	<b>1</b>	<b>0</b>	<b>0</b>	<b>0</b>	<b>0</b>	<b>0</b>	<b>1</b>
<b>Pending</b>								
<b>Cong_District</b>	<b>Curb Cuts</b>	<b>Signage of Routes</b>	<b>Pavement Markings</b>	<b>GuardRail</b>	<b>Signals</b>	<b>Enhancement Projects</b>	<b>Chip Seal</b>	<b>Cong_Dist Total Requests</b>
1	2	1	0	0	0	0	0	3
2	4	4	0	0	0	0	0	8
3	1	2	0	0	8	0	0	11
4	0	1	0	0	0	0	0	1
5	1	3	1	0	0	0	0	5
6	0	0	0	0	0	0	0	0
<b>Total</b>	<b>8</b>	<b>11</b>	<b>1</b>	<b>0</b>	<b>8</b>	<b>0</b>	<b>0</b>	<b>28</b>



**Secretary of Transportation 460 Items  
January Status Report**

<b>Approved (Work Requests Complete)</b>								
Cong_District	Curb Cuts	Signage of Routes	Pavement Markings	GuardRail	Signals	Enhancement Projects	Chip Seal	Cong_Dist Total Requests
1	0	1	0	0	0	0	0	1
2	0	0	0	0	0	0	0	0
3	0	0	0	0	0	0	0	0
4	0	0	1	0	0	0	0	1
5	0	1	0	0	0	0	0	1
6	0	1	0	0	0	0	0	1
<b>Total</b>	<b>0</b>	<b>3</b>	<b>1</b>	<b>0</b>	<b>0</b>	<b>0</b>	<b>0</b>	<b>4</b>
<b>Not Approved (Work Requests Closed)</b>								
Cong_District	Curb Cuts	Signage of Routes	Pavement Markings	GuardRail	Signals	Enhancement Projects	Chip Seal	Cong_Dist Total Requests
1	0	1	0	0	0	0	0	1
2	0	1	2	0	0	0	0	3
3	0	0	0	0	0	0	0	0
4	0	0	0	0	0	0	0	0
5	0	1	0	0	0	0	0	1
6	0	1	1	0	0	0	0	2
<b>Total</b>	<b>0</b>	<b>4</b>	<b>3</b>	<b>0</b>	<b>0</b>	<b>0</b>	<b>0</b>	<b>7</b>
<b>Pending</b>								
Cong_District	Curb Cuts	Signage of Routes	Pavement Markings	GuardRail	Signals	Enhancement Projects	Chip Seal	Cong_Dist Total Requests
1	0	4	4	0	1	0	0	9
2	1	6	1	0	1	0	0	9
3	3	4	1	0	10	0	0	18
4	1	0	1	0	1	0	0	3
5	4	4	0	0	0	0	0	8
6	0	2	3	0	2	1	0	8
<b>Total</b>	<b>9</b>	<b>20</b>	<b>10</b>	<b>0</b>	<b>15</b>	<b>1</b>	<b>0</b>	<b>55</b>

**Secretary of Transportation 460 Items  
February Status Report**

<b>Approved (Work Requests Complete)</b>								
Cong_District	Curb Cuts	Signage of Routes	Pavement Markings	GuardRail	Signals	Enhancement Projects	Chip Seal	Cong_Dist Total Requests
1	1	0	0	0	1	0	0	2
2	3	4	0	0	0	0	0	7
3	1	0	0	0	1	0	0	2
4	1	0	3	0	0	0	0	4
5	0	3	0	0	0	0	0	3
6	0	0	0	0	0	0	0	0
<b>Total</b>	<b>6</b>	<b>7</b>	<b>3</b>	<b>0</b>	<b>2</b>	<b>0</b>	<b>0</b>	<b>18</b>
<b>Not Approved (Work Requests Closed)</b>								
Cong_District	Curb Cuts	Signage of Routes	Pavement Markings	GuardRail	Signals	Enhancement Projects	Chip Seal	Cong_Dist Total Requests
1	0	0	0	0	0	0	0	0
2	0	1	0	0	0	0	0	1
3	0	1	0	0	0	0	0	1
4	0	0	0	0	0	0	0	0
5	0	1	0	0	0	0	0	1
6	0	0	0	0	0	0	0	0
<b>Total</b>	<b>0</b>	<b>3</b>	<b>0</b>	<b>0</b>	<b>0</b>	<b>0</b>	<b>0</b>	<b>3</b>
<b>Pending</b>								
Cong_District	Curb Cuts	Signage of Routes	Pavement Markings	GuardRail	Signals	Enhancement Projects	Chip Seal	Cong_Dist Total Requests
1	0	5	1	0	0	0	0	6
2	4	8	2	0	1	0	0	15
3	4	6	1	0	4	0	0	15
4	3	0	8	0	0	0	0	11
5	7	3	0	2	0	0	0	12
6	0	4	0	0	3	0	0	7
<b>Total</b>	<b>18</b>	<b>26</b>	<b>12</b>	<b>2</b>	<b>8</b>	<b>0</b>	<b>0</b>	<b>66</b>

**Secretary of Transportation 460 Items  
March Status Report**

<b>Approved (Work Requests Complete)</b>								
<b>Cong_District</b>	<b>Curb Cuts</b>	<b>Signage of Routes</b>	<b>Pavement Markings</b>	<b>GuardRail</b>	<b>Signals</b>	<b>Enhancement Projects</b>	<b>Chip Seal</b>	<b>Cong_Dist Total Requests</b>
1	2	5	3	0	0	0	0	10
2	1	7	0	0	0	0	0	8
3	1	0	1	0	0	0	0	2
4	0	8	1	0	0	0	0	9
5	3	6	0	0	0	0	0	9
6	5	6	3	0	0	0	0	14
<b>Total</b>	<b>12</b>	<b>32</b>	<b>8</b>	<b>0</b>	<b>0</b>	<b>0</b>	<b>0</b>	<b>52</b>
<b>Not Approved (Work Requests Closed)</b>								
<b>Cong_District</b>	<b>Curb Cuts</b>	<b>Signage of Routes</b>	<b>Pavement Markings</b>	<b>GuardRail</b>	<b>Signals</b>	<b>Enhancement Projects</b>	<b>Chip Seal</b>	<b>Cong_Dist Total Requests</b>
1	0	1	0	0	0	0	0	1
2	1	8	0	0	0	0	0	9
3	0	1	0	0	0	0	0	1
4	0	1	0	0	0	0	0	1
5	1	2	0	0	0	0	0	3
6	1	7	1	0	1	0	0	10
<b>Total</b>	<b>3</b>	<b>20</b>	<b>1</b>	<b>0</b>	<b>1</b>	<b>0</b>	<b>0</b>	<b>25</b>
<b>Pending</b>								
<b>Cong_District</b>	<b>Curb Cuts</b>	<b>Signage of Routes</b>	<b>Pavement Markings</b>	<b>GuardRail</b>	<b>Signals</b>	<b>Enhancement Projects</b>	<b>Chip Seal</b>	<b>Cong_Dist Total Requests</b>
1	1	16	4	0	1	0	0	22
2	8	10	25	0	2	0	0	45
3	10	7	2	3	3	0	0	25
4	3	2	4	1	0	0	0	10
5	3	2	2	1	0	0	0	8
6	7	11	2	0	0	0	0	20
<b>Total</b>	<b>32</b>	<b>48</b>	<b>39</b>	<b>5</b>	<b>6</b>	<b>0</b>	<b>0</b>	<b>130</b>

**Secretary of Transportation 460 Items  
April Status Report**

<b>Approved (Work Requests Complete)</b>								
Cong_District	Curb Cuts	Signage of Routes	Pavement Markings	GuardRail	Signals	Enhancement Projects	Chip Seal	Cong_Dist Total Requests
1	25	16	0	1	1	0	0	43
2	14	40	4	0	1	0	0	59
3	12	16	0	0	8	0	0	34
4	1	36	7	0	15	0	0	59
5	30	19	1	0	3	0	0	53
6	19	29	2	2	9	0	0	61
<b>Total</b>	<b>101</b>	<b>156</b>	<b>14</b>	<b>3</b>	<b>35</b>	<b>0</b>	<b>0</b>	<b>309</b>
<b>Not Approved (Work Requests Closed)</b>								
Cong_District	Curb Cuts	Signage of Routes	Pavement Markings	GuardRail	Signals	Enhancement Projects	Chip Seal	Cong_Dist Total Requests
1	0	1	0	0	0	0	0	1
2	4	5	1	0	1	0	0	11
3	4	1	0	0	0	0	0	5
4	0	2	0	0	0	0	0	2
5	1	3	0	0	0	0	0	4
6	4	5	1	0	9	0	0	19
<b>Total</b>	<b>13</b>	<b>17</b>	<b>2</b>	<b>0</b>	<b>10</b>	<b>0</b>	<b>0</b>	<b>42</b>
<b>Pending</b>								
Cong_District	Curb Cuts	Signage of Routes	Pavement Markings	GuardRail	Signals	Enhancement Projects	Chip Seal	Cong_Dist Total Requests
1	0	23	7	0	2	0	0	32
2	18	21	4	0	1	0	0	44
3	30	11	1	1	19	0	0	62
4	10	10	3	0	0	0	0	23
5	8	11	1	3	0	0	0	23
6	15	19	2	1	0	1	0	38
<b>Total</b>	<b>81</b>	<b>95</b>	<b>18</b>	<b>5</b>	<b>22</b>	<b>1</b>	<b>0</b>	<b>222</b>

## Secretary of Transportation Report

6/10/2008

Secretary of Transportation 460 Items Approved							
Comp Dist	Req.#	County	Request Type	Requester	Meets	Approval	Type Route/Road Name
1	342218	HORRY	Curb Cuts	BRENDA MARTIN	Y	Y	S 45 JOYNER SWAMP RD
1	342219	HORRY	Curb Cuts	PRESSELY JOHNSON	Y	Y	S 45 JOYNER SWAMP RD
1	343343	CHARLESTON	Curb Cuts	AMERY ENGLISH	Y	Y	S 477 ORAYTON ST.
1	343370	CHARLESTON	Curb Cuts	ARTHUR B. GLOVER	Y	Y	S 1075 GADSDENVILLE ROAD
1	342437	CHARLESTON	Curb Cuts	ADRIAN WILLIAMS	Y	Y	S 280 DEAD END
1	342438	CHARLESTON	Curb Cuts	BRIAN WOLVERTON	Y	Y	S 9 RIVER ROAD
1	342392	CHARLESTON	Curb Cuts	ADAM FELLER	Y	Y	S 1146 BRADFORD AVE
1	342365	CHARLESTON	Curb Cuts	ADAM FELLER	Y	Y	S 1467 LYTON STREET
1	342371	CHARLESTON	Curb Cuts	ADAM FELLER	Y	Y	S 1146 BRADFORD AVE.
1	340858	DORCHESTER	Curb Cuts	GEORGE TUPPER, III CONSTR INC	Y	Y	S 13 CENTRAL AVE
1	341003	CHARLESTON	Curb Cuts	IDA WARFIELD	Y	Y	S 2401 COHEN ROAD
1	341009	CHARLESTON	Curb Cuts	WILLIAM SYLVESTER	Y	Y	S 1948 SAULFISH DRIVE
1	341869	CHARLESTON	Curb Cuts	AMERY ENGLISH	Y	Y	S 477 ORAYTON ST.
1	341842	BERKELEY	Curb Cuts	SIDNEY R. WRENN	Y	Y	S 366 MELSON FERRY ROAD
1	332394	CHARLESTON	Curb Cuts	GUEPPIY GLOVER	Y	Y	S 31 RIVER ROAD
1	339403	CHARLESTON	Curb Cuts	WYVIANE LEEBEVRE	Y	Y	S 968 STEAMBOAT LANDING ROAD
1	339353	CHARLESTON	Curb Cuts	JOE FORD	Y	Y	S 1930 INDIGO HILL ROAD
1	339378	CHARLESTON	Curb Cuts	SLC DEVELOPMENT, LLC	Y	Y	S 173 CHESTNUT ST.
1	338169	CHARLESTON	Curb Cuts	CAROLE LINDQUIST	Y	Y	S 633 EDENVALE ROAD
1	338107	CHARLESTON	Curb Cuts	DANNIE BARTEET	Y	Y	S 54 CHESOLM ROAD
1	338172	CHARLESTON	Curb Cuts	TOMIA GREEN	Y	Y	S 2147 EDENBOROUGH ROAD
1	338180	CHARLESTON	Curb Cuts	SHAHIRAM AGHAPOUR	Y	Y	S 58 MATHIS FERRY
1	338187	CHARLESTON	Curb Cuts	EDISON HOLDINGS, LLC	Y	Y	S 13 RESCUE ROAD
1	338188	CHARLESTON	Curb Cuts	EDISON HOLDINGS, LLC	Y	Y	S 102 ATTAWAY ST.
1	339359	CHARLESTON	Curb Cuts	CITY OF ISLE OF PALMS	Y	Y	S 711 C. LONG BLVD.
1	339361	CHARLESTON	Curb Cuts	CITY OF ISLE OF PALMS	Y	Y	S 1352 PAVILION DRIVE
1	332561	HORRY	Curb Cuts	HARVEY SIMMONS	Y	Y	S 97 ADRIN RD 2650
1	341558	DORCHESTER	Curb Cuts	DAVID BOYLSTON	Y	Y	S 22 ORANGEBURG ROAD
1	313033	CHARLESTON	Curb Cuts	RENEE R. BROOKINTON	Y	Y	S 76 LADSON RD
1	310080	BERKELEY	Curb Cuts	POLARIS PROPERTIES	Y	Y	S 63 COLLEGE PARK RD.
1	342529	HORRY	Signage of Routes	SOCP	Y	Y	S 65 HWY 65 2650
1	342181	CHARLESTON	Signage of Routes	CITY POLICE	Y	Y	S 281-28
1	341947	GEORGETOWN	Signage of Routes	YESHA	Y	Y	US 17 HIGHMARKET STREET
1	341612	HORRY	Signage of Routes	HORRY COUNTY DISPATCH	Y	Y	SC 9 HWY 9 2650
1	341512	CHARLESTON	Signage of Routes	RICHARD TURNER	Y	Y	S 1442 BROWNSWOOD ROAD
1	341514	CHARLESTON	Signage of Routes	RICHARD TURNER	Y	Y	SC 700 MAYBANK HIGHWAY
1	341818	CHARLESTON	Signage of Routes	ADAM BISHOP	Y	Y	S 5261-526
1	341501	CHARLESTON	Signage of Routes	RICHARD TURNER	Y	Y	S 20 MAIN ROAD
1	341603	CHARLESTON	Signage of Routes	LORETTA BOOJIE	Y	Y	S 507 RUSSELL DRIVE
1	341197	CHARLESTON	Signage of Routes	JULEIGH FLEMING	Y	Y	US 17
1	341210	CHARLESTON	Signage of Routes	RICHARD TURNER	Y	Y	S 54 CHESOLM ROAD
1	341041	BERKELEY	Signage of Routes	BRYAN KEEFER	Y	Y	S 1119 LEISURE DR.
1	340889	CHARLESTON	Signage of Routes	PHILLIP JOHNSON	Y	Y	S 1151 BATTALION DRIVE
1	342030	HORRY	Signage of Routes	STEPHEN W. TANNER	Y	Y	S 106
1	338304	HORRY	Signage of Routes	HIGHWAY PATROL	Y	Y	S 306
1	337797	CHARLESTON	Signage of Routes	ROBERT SOMERVILLE	Y	Y	S 387 BATTERY ISLAND DRIVE
1	337580	CHARLESTON	Signage of Routes	LESTER FINKELSTEIN	Y	Y	S 20 BETSY KERRISON PARKWAY
1	337123	BERKELEY	Signage of Routes	MR. ARNOLD DUBOSE	Y	Y	S 787 CALAMUS FOND ROAD
1	336937	CHARLESTON	Signage of Routes	CHIP SOLES	Y	Y	SC 700 MAYBANK HIGHWAY
1	336942	CHARLESTON	Signage of Routes	CHIP SOLES	Y	Y	S 20 MAIN ROAD
1	334575	BERKELEY	Signage of Routes	ANNA MEADOR	Y	Y	S 1038
1	325647	CHARLESTON	Signage of Routes	JD WILCOX	Y	Y	SC 171 FOLLY ROAD
1	322349	HORRY	Signage of Routes	DIANE JOHNSON	Y	Y	SC 707 HWY 707 2670
1	346800	HORRY	Traffic Signal	JACK JOHNSON	Y	Y	S 51 ATLANTIC AVE 2670
1	320556	BERKELEY	Traffic Signal	STEVE PRICE	Y	Y	US 52
1	337107	CHARLESTON	Pavement Markings	KEN RHYE	Y	Y	S 51 RIFLE RANGE ROAD
1	335766	CHARLESTON	Pavement Markings	MONICA STEPLIGHT	Y	Y	US 52 RIVERS AVENUE
1	333405	CHARLESTON	Pavement Markings	FRANK E. LUCAS, FAIA	Y	Y	SC 30 JAMES ISLAND CONNECTOR
1	298404	CHARLESTON	Pavement Markings	SARA MURRAY	Y	Y	SC 700 MAYBANK HWY
1	342238	HORRY	Guardrail	SC HWY PATROL	Y	Y	SC 22 VETERANS HIGHWAY/CONWAY BYPASS
2	342359	ORANGEBURG	Curb Cuts	BOBBY GLOVER	Y	Y	S 1531 PARKWOOD AVE
2	342353	AIKEN	Curb Cuts	JOSE ARAGER	Y	Y	S 113 OLD BARNWELL RD

## Secretary of Transportation Report

6/10/2008

Secretary of Transportation 460 Items Approved									
Cong Dist	Reg. #	County	Request Type	Requestor	Meets	Approval	Type	Route/Road Name	
2	341763	AIKEN	Curb Cuts	EDDIE GUERRIERI	Y	Y	S	270 MILLER POND RD	
2	341615	JASPER	Curb Cuts	MATTHEW BRADY	Y	Y	S	59 RAILROAD AVENUE	
2	341191	LEXINGTON	Curb Cuts	MICAH HUEY	Y	Y	S	243 NAZARETH RD.	
2	341194	RICHLAND	Curb Cuts	F.A. HERRING	Y	Y	S	217 KENNERLY RD	
2	340996	BARNWELL	Curb Cuts	PAMELA HAIR	Y	Y	S	511 LEBANON RD	
2	340153	BARNWELL	Curb Cuts	HATTIE BROWN	Y	Y	S	60 HOLMAN BRIDGE RD	
2	340023	RICHLAND	Curb Cuts	ROLUN JACKSON	Y	Y	S	968 ENGLISH AVENUE	
2	340035	BARNWELL	Curb Cuts	EDITH BUTTERFIELD	Y	Y	S	652 SOL OMAN PRICE RD	
2	339900	JASPER	Curb Cuts	JOHN SANCHEZ	Y	Y	S	31 CHURCH ROAD	
2	339926	JASPER	Curb Cuts	JOHN SANCHEZ	Y	Y	S	34 PURRYSBURG ROAD	
2	340124	LEXINGTON	Curb Cuts	JEFF PHILLIPS	Y	Y	S	106 MINERAL SPRINGS	
2	339813	HAMPTON	Curb Cuts	ANNE MCCLARY	Y	Y	S	118 BULLARD STREET	
2	339514	LEXINGTON	Curb Cuts	ELIZABETH TEAL	Y	Y	S	1314 WILLOW COVE	
2	331481	RICHLAND	Curb Cuts	MAC A. MCCANTS	Y	Y	S	2455 ADAMS RD	
2	328122	RICHLAND	Curb Cuts	CENTERLINE DEVELOPERS, LLC - K. PICKREL	Y	Y	S	53 SPEARS CREEK CHURCH RD	
2	327629	AIKEN	Curb Cuts	SANDRA GALLEGOS	Y	Y	S	113 OLD BARNWELL RD	
2	326660	AIKEN	Curb Cuts	GLEN POOLE	Y	Y	S	14 HOLLOW CREEK RD	
2	319177	AIKEN	Curb Cuts	GLUSCON	Y	Y	S	780 WHALEY POND ROAD	
2	318728	LEXINGTON	Curb Cuts	SARA ODOM	Y	Y	S	736 HOLLYWOOD RD.	
2	317538	RICHLAND	Curb Cuts	LAKE CAROLINA DEVELOP	Y	Y	S	1041 KELLY MILL RD	
2	315012	AIKEN	Curb Cuts	MR. STEADMAN	Y	Y	S	2095 STREADMAN RD	
2	314024	AIKEN	Curb Cuts	TINAL RAMSEY	Y	Y	S	26 REYNOLDS POND RD	
2	314020	AIKEN	Curb Cuts	BOB GORE	Y	Y	S	1346 MAIN DR	
2	313003	AIKEN	Curb Cuts	MIKE WILLIFORD	Y	Y	S	21 NEW HOLLAND RD	
2	309543	RICHLAND	Curb Cuts	SCEALG	Y	Y	S	2806 COMARITY RD	
2	306324	AIKEN	Curb Cuts	STACY JOHNSON	Y	Y	S	215 WEEKS RD	
2	305896	AIKEN	Curb Cuts	JOHN HOLMES	Y	Y	S	80 TROLLEY LINE RD	
2	302096	RICHLAND	Curb Cuts	UNIVERSITY OF SOUTH C	Y	Y	S	1531 WILLIAMS ST	
2	296574	AIKEN	Curb Cuts	ELDA FOSTER	Y	Y	S	79 BANKS MILL RD	
2	342559	LEXINGTON	Signage of Routes	ED SAWYER	Y	Y	S	163 POSSUM COLLEGE RD	
2	342411	LEXINGTON	Signage of Routes	TERRY TUCKER	Y	Y	SC	602 PLATT SPRINGS RD. (SPRINGDALE- SC 6)	
2	342607	HAMPTON	Signage of Routes	TOWN OF HAMPTON - LAWANDA	Y	Y	S	47 LOCUST STREET, HAMPTON	
2	342403	LEXINGTON	Signage of Routes	KENNY HALLIWANGER	Y	Y	S	114 HODKLAND AVE	
2	342185	LEXINGTON	Signage of Routes	SHARON @ LEX CITY PUBLIC WORKS	Y	Y	S	245 HARTLEY QUARTER RD.	
2	342199	LEXINGTON	Signage of Routes	HWY PATROL	Y	Y	S	70 TWO NOTCH RD	
2	341971	LEXINGTON	Signage of Routes	MR. BRUCE DAVIS	Y	Y	S	1406 HWY LINK RD.	
2	342022	RICHLAND	Signage of Routes	MR RICK WOODLEY	Y	Y	S	957 FARMING CREEK ROAD	
2	342063	RICHLAND	Signage of Routes	HWY. PATROL	Y	Y	S	1274 NORTH BRICKYARD ROAD	
2	341904	BARNWELL	Signage of Routes	DISPATCH	Y	Y	S	120 REEDY BRANCH RD	
2	342150	LEXINGTON	Signage of Routes	NO NAME ON W.O.	Y	Y	R	7789	
2	341844	RICHLAND	Signage of Routes	OMBUUDSMAN'S OFFICE	Y	Y	S	2341 HILL TRACE TRAIL	
2	341829	LEXINGTON	Signage of Routes	MR. BRUCE DAVIS	Y	Y	S	1407 ALICE HOWELL LN	
2	341481	BEAUFORT	Signage of Routes	SARAH PAYNE	Y	Y	US	21 BOUNDARY STREET	
2	341642	RICHLAND	Signage of Routes	DON TURNER	Y	Y	S	2214 POLO ROAD	
2	341447	BEAUFORT	Signage of Routes	MARVIN DAGN	Y	Y	S	99 PILOT STREET	
2	342019	LEXINGTON	Signage of Routes	KENNETH JOHNSON	Y	Y	SC	6 SOUTH LAKE DR.	
2	342092	ALLENDALE	Signage of Routes	FRANKLIN STANLEY	Y	Y	S	47 REVOLUTIONARY TRAIL	
2	341581	RICHLAND	Signage of Routes	MARCO BROOM	Y	Y	S	2214 POLO ROAD	
2	341027	LEXINGTON	Signage of Routes	HEATHER FAIRCHILD	Y	Y	S	173 SENEY ROAD	
2	341962	LEXINGTON	Signage of Routes	WANDA STURKIE	Y	Y	S	1133 GREENWOOD DR.	
2	341027	AIKEN	Signage of Routes	HIGHWAY PATROL	Y	Y	S	1303 CROFT MILL RD	
2	340964	RICHLAND	Signage of Routes	HENRY TAYLOR	Y	Y	S	95 KILBOURNE ROAD	
2	340577	BEAUFORT	Signage of Routes	LEON HEYWARD	Y	Y	US	278 FORDING ISLAND ROAD	
2	340567	BARNWELL	Signage of Routes	DISPATCH	Y	Y	S	60 HOLMAN BRIDGE RD	
2	340269	BEAUFORT	Signage of Routes	LEON HEYWARD	Y	Y	S	342 CORDILLO PARKWAY	
2	340417	HAMPTON	Signage of Routes	ANNETTE JARRELL	Y	Y	S	41 HOPEWELL ROAD	
2	340176	RICHLAND	Signage of Routes	MR. DON KELLY	Y	Y	S	93 ELGIN ROAD	
2	340143	HAMPTON	Signage of Routes	JACK HAGY	Y	Y	SC	68 YEMASSEE HWY.	
2	339823	BEAUFORT	Signage of Routes	LEON HEYWARD	Y	Y	S	623 GREEN POND DRIVE	
2	339753	LEXINGTON	Signage of Routes	ED SAWYER	Y	Y	S	65 MEADOWFIELD RD.	
2	339770	LEXINGTON	Signage of Routes	ED SAWYER	Y	Y	S	949 CRYSTAL LAKE DR	
2	339629	HAMPTON	Signage of Routes	CLIFTON COX	Y	Y	S	38 JOE MILEY ROAD	
2	340423	ORANGEBURG	Signage of Routes	TAMMY BROOME	Y	Y	S	382 WOODFORD ROAD	
2	339492	BEAUFORT	Signage of Routes	WENDELL MULLIGAN	Y	Y	US	278 FORDING ISLAND ROAD	
2	340001	RICHLAND	Signage of Routes	SIGNAL SHOP	Y	Y	S	76 RIDGEWOOD AVE.	
2	339829	BEAUFORT	Signage of Routes	HASKELL SOPSHER	Y	Y	SC	802 SAVANNAH HIGHWAY	
2	338553	LEXINGTON	Signage of Routes	ED SAWYER	Y	Y	S	947 BEULAH CHURCH RD.	

# Secretary of Transportation Report

6/10/2008

Secretary of Transportation 460 Items Approved									
Comm Dist	Req #	County	Request Type	Requestor	Meets	Approval	Type	Route	Road Name
2	340470	AIKEN	Signage of Routes	HIGHWAY PATROL DISPATCHER	Y	Y	S	109	CHINQUAPIN CHURCH RD
2	338218	HAMPTON	Signage of Routes	ORANGEBURG PATROL	Y	Y	S	12	BOPEEP ROAD
2	337909	AIKEN	Signage of Routes	HIGHWAY PATROL	Y	Y	SC	39	OLD NINETY SIX INDIAN TRAIL RD
2	336816	BEAUFORT	Signage of Routes	LEON HEYWARD	Y	Y	S	245	MARSHLAND ROAD
2	334100	RICHLAND	Signage of Routes	DONNA DABBS	Y	Y	I	28	INTERSTATE 26
2	333757	LEXINGTON	Signage of Routes	MARY	Y	Y	S	29	ST. PETERS CHURCH
2	333113	BEAUFORT	Signage of Routes	MARVIN DAGIN	Y	Y	S	597	STANLEY FARM ROAD
2	333020	LEXINGTON	Signage of Routes	JIM CRAWFORD @ SHERIFF'S DEPT	Y	Y	S	155	BERRYHILL RD
2	333417	JASPER	Signage of Routes	KEH JORDAN	Y	Y	S	54	SNAKE ROAD
2	328953	BEAUFORT	Signage of Routes	LEON HEYWARD	Y	Y	S	77	SEASIDE ROAD
2	328954	BEAUFORT	Signage of Routes	LEON HEYWARD	Y	Y	US	21	RIBAUT RD
2	328908	LEXINGTON	Signage of Routes	TERRY TUCKER	Y	Y	S	172	WISE FERRY RD
2	328844	BEAUFORT	Signage of Routes	LEON HEYWARD	Y	Y	S	115	FOLLY ROAD
2	320542	AIKEN	Signage of Routes	RONHWY. PATROL	Y	Y	S	113	OLD BARNWELL RD
2	320198	AIKEN	Signage of Routes	YVETTE/AIKEN CO	Y	Y	S	2035	OAK GROVE RD
2	320214	AIKEN	Signage of Routes	YVETTE/AIKEN COUNTY	Y	Y	S	440	POWDERHOUSE RD
2	319406	AIKEN	Signage of Routes	AIKEN PUBLIC SAFETY	Y	Y	S	367	MARION ST
2	319280	AIKEN	Signage of Routes	ERIC WASHINGTON	Y	Y	US	25	EDGEFIELD RD
2	318942	AIKEN	Signage of Routes	BARBARA PATTERSON	Y	Y	SC	19	EDGEFIELD HWY
2	318343	AIKEN	Signage of Routes	BARBARA PATTERSON	Y	Y	S	1237	SPRINGFIELD CHURCH RD
2	318032	AIKEN	Signage of Routes	MCWILLIAN	Y	Y	S	267	SHORT LEAF RD
2	317938	AIKEN	Signage of Routes	JAMIE -	Y	Y	S	169	COLLECTOR AVE
2	317365	AIKEN	Signage of Routes	JAMES	Y	Y	S	1311	LINCOLN AVE
2	315665	RICHLAND	Signage of Routes	KATHY MOTLEY	Y	Y	S	538	BOOKMAN RD
2	313945	AIKEN	Signage of Routes	MS. GARZZILLO	Y	Y	S	2302	CADLE CROSSING RD
2	313291	AIKEN	Signage of Routes	HIGHWAY PATROL	Y	Y	US	1	RICHLAND AVE
2	313201	AIKEN	Signage of Routes	EVERETT	Y	Y	S	138	WAGENER TRAIL RD
2	313252	AIKEN	Signage of Routes	CHIEF JEFF KEY	Y	Y	SC	113	SAND DAM RD
2	313187	AIKEN	Signage of Routes	LARRY ADKINS	Y	Y	S	1903	KIRKLAND ST
2	312722	AIKEN	Signage of Routes	TERESA TOOLE	Y	Y	S	1669	OLD TORY TRAIL RD
2	311637	AIKEN	Signage of Routes	MOLLY KNIGHT	Y	Y	SC	230	MARTINTOWN RD
2	309651	AIKEN	Signage of Routes	THAD BRUNSON	Y	Y	S	243	HARTLOCK RD
2	309650	AIKEN	Signage of Routes	THAD BRUNSON	Y	Y	S	247	BROWNS FORD RD
2	309601	AIKEN	Signage of Routes	THAD BRUNSON	Y	Y	S	264	FLOWING WELL RD
2	306086	LEXINGTON	Signage of Routes	EARL	Y	Y	I	26	
2	305908	RICHLAND	Signage of Routes	HUBERT WILLIAMS	Y	Y	S	1293	FLORA DR
2	306405	RICHLAND	Signage of Routes	FINA	Y	Y	S	1026	OLD PERCIVAL ROAD
2	306397	RICHLAND	Signage of Routes	HENRY BURKE	Y	Y	S	843	LONG SHADOW LAKE
2	306168	RICHLAND	Signage of Routes	HWY DISPATCH	Y	Y	SC	555	
2	306091	RICHLAND	Signage of Routes	POOL	Y	Y	R	5138	
2	306093	RICHLAND	Signage of Routes	IRIS MITCHELL	Y	Y	S	1700	REMBERT MARTIN PARK
2	306038	LEXINGTON	Signage of Routes	IAHONY	Y	Y	S	1860	WALT RAUCH
2	305688	RICHLAND	Signage of Routes	SHAW	Y	Y	S	52	CLEMSON RD
2	301805	AIKEN	Signage of Routes	DAVID MASON	Y	Y	S	440	POWDERHOUSE RD
2	300313	RICHLAND	Signage of Routes	ROLAND BESEL	Y	Y	S	635	HOLLINGSHEAD ROAD
2	306781	RICHLAND	Traffic Signal	TOM RYAN	Y	Y	US	1	TWO NOTCH RD
2	318011	LEXINGTON	Traffic Signal	CITY OF WEST COLUMBIA	Y	Y	S	158	AUGUSTA RD
2	341900	LEXINGTON	Pavement Markings	ROSE FLUNT	Y	Y	S	107	BUSH RIVER RD
2	341031	RICHLAND	Pavement Markings	N/A	Y	Y	S	1201	FARAWAY DRIVE
2	339751	LEXINGTON	Pavement Markings	ED SAWYER	Y	Y	S	65	MEADOWFIELD RD
2	339435	LEXINGTON	Pavement Markings	MS. SHERRIE HANKS	Y	Y	SC	6	SOUTH LAKE DR
2	320414	RICHLAND	Pavement Markings	ALEXANDER OWINGS	Y	Y	S	901	PRESCOTT DRIVE
2	316581	AIKEN	Guardrail	HIGHWAY PATROL	Y	Y	I	201-20	
3	342232	AIKEN	Curb Cuts	PAM BOYD	Y	Y	S	581	CHURCH RD
3	342096	MCCORMICK	Curb Cuts	STEU STEGALL	Y	Y	S	304	RONNIE MCCLAIN ROAD
3	342139	MCCORMICK	Curb Cuts	GORDON CORRIGAN	Y	Y	S	211	ALBERT ROAD MCCORMICK
3	341858	ABBEVILLE	Curb Cuts	MIKE CULBRETH	Y	Y	S	80	COLD SPRINGS CENTER ROAD
3	341650	ANDERSON	Curb Cuts	TONY YOUNG	Y	Y	S	63	DORCHESTER ROAD
3	341079	ANDERSON	Curb Cuts	RAYMOND DUNCAN	Y	Y	S	118	NORTH MAJOR ROAD
3	340298	ANDERSON	Curb Cuts	BRANDY LOFTIS	Y	Y	S	247	BROADWAY LAKE ROAD
3	340131	ANDERSON	Curb Cuts	ANGELA OSPINA	Y	Y	S	94	OLD PENDLETON ROAD
3	339769	ANDERSON	Curb Cuts	JOEY MARTIN	Y	Y	S	203	AUSTIN RD
3	339595	ANDERSON	Curb Cuts	B. F. JERKINS, JR.	Y	Y	S	627	SHIRLEY STORE ROAD
3	339291	ANDERSON	Curb Cuts	AUDIE STACK	Y	Y	S	550	BRYANT ROAD
3	338488	ANDERSON	Curb Cuts	FROM BILL OWENS	Y	Y	S	736	KINGS ROAD
3	337221	AIKEN	Curb Cuts	JEROME LARUE	Y	Y	S	2142	KIMBERLY ACRES DR
3	329814	AIKEN	Curb Cuts	GARY HAGIN	Y	Y	S	114	COLBERT BRIDGE RD
3	321568	AIKEN	Curb Cuts	DEBRA ASHLEY	Y	Y	S	153	SHILOH CHURCH RD
3	319091	AIKEN	Curb Cuts	CHRISTINE GREEN	Y	Y	S	255	CONNECTOR RD
3	315246	AIKEN	Curb Cuts	JODY WELLS	Y	Y	S	1018	BECK RD



# Secretary of Transportation Report

6/10/2008

Secretary of Transportation 460 Items Approved									
Cong Dist	Req.#	County	Request Type	Requestor	Meets	Approval	Type	Route	Road Name
3	313871	AIKEN	Curb Cuts	CHARLES WILSON	Y	Y	IS	26	REYNOLDS POND RD
3	312055	AIKEN	Curb Cuts	DAWN BOURDOUVALLIS	Y	Y	IS	968	TOWN CREEK RD
3	307971	AIKEN	Curb Cuts	RUTH WEBER	Y	Y	IS	1670	HORSESHOE BEND RD
3	306312	AIKEN	Curb Cuts	TONTA MARCHANT	Y	Y	IS	1469	MORRIS RD
3	305439	AIKEN	Curb Cuts	ROGER GARDNER	Y	Y	IS	222	WILLIS RD
3	296376	AIKEN	Curb Cuts	TOM BENDER	Y	Y	IS	79	BANKS MILL RD
3	285900	AIKEN	Curb Cuts	KELLY MOXLEY	Y	Y	IS	397	PELZER ST
3	342496	ANDERSON	Signage of Routes	ABERNELLE CROMER	Y	Y	IS	274	FANT STREET
3	342217	ANDERSON	Signage of Routes	JOYCE GARDNER	Y	Y	I	851-45	
3	342416	ANDERSON	Signage of Routes	CITY OF ANDERSON	Y	Y	IS	347	C STREET
3	342413	GREENWOOD	Signage of Routes	DREW MCCAFFREY	Y	Y	IS	271	BUCKLEVEL ROAD
3	342239	ANDERSON	Signage of Routes	MARK GYMER (ON CALL)	Y	Y	SC	284	TRAIL ROAD
3	342431	GREENWOOD	Signage of Routes	BILLY LYBRAND	Y	Y	IS	271	BUCKLEVEL ROAD
3	342246	ANDERSON	Signage of Routes	MARK GYMER	Y	Y	SC	201	SC-201
3	342011	ANDERSON	Signage of Routes	SUSAN DAVENPORT	Y	Y	IS	351	NORTH ST
3	342167	ANDERSON	Signage of Routes	MARK GYMER	Y	Y	IS	233	OLD GANTT MILL ROAD
3	341835	ANDERSON	Signage of Routes	ABERNELLE CROMER	Y	Y	IS	347	C STREET
3	341813	ABBEVILLE	Signage of Routes	GEORGE MORROW	Y	Y	IS	485	FULLER ROAD
3	341610	ANDERSON	Signage of Routes	G409A (BRANDON WILSON)	Y	Y	IS	258	HILLHOUSE DRIVE
3	341614	ANDERSON	Signage of Routes	JULIE BOOZER	Y	Y	IS	485	THREE & TWENTY ROAD
3	340512	ANDERSON	Signage of Routes	DON CLARK	Y	Y	IS	1130	FRONTAGE ROAD 1130
3	340334	ANDERSON	Signage of Routes	CITY OF ANDERSON	Y	Y	IS	901	MELBOURNE ROAD
3	339265	ANDERSON	Signage of Routes	VERNON LEE	Y	Y	IS	839	REED ROAD
3	322118	AIKEN	Signage of Routes	BARBARA PATTERSON	Y	Y	US	278	WILKINSON ROAD
3	319842	AIKEN	Signage of Routes	TOKY STEIN	Y	Y	IS	828	BETHEL CHURCH RD
3	319338	AIKEN	Signage of Routes	T.C. RAMAGE -	Y	Y	SC	230	MARTINTOWN RD
3	319040	AIKEN	Signage of Routes	T.C. RAMAGE	Y	Y	I	201-20	
3	319341	AIKEN	Signage of Routes	T.C. RAMAGE	Y	Y	IS	29	WIRE RD
3	318615	AIKEN	Signage of Routes	WENDY BONHAM	Y	Y	IS	778	RAINBOW FALLS RD
3	318619	AIKEN	Signage of Routes	WENDY BONHAM	Y	Y	IS	582	GREGORY LAKE RD
3	318638	AIKEN	Signage of Routes	WENDY BONHAM	Y	Y	SC	19	EDGEFIELD HWY
3	318003	AIKEN	Signage of Routes	JAMIE	Y	Y	IS	100	WILLIAMSBURG ST
3	317726	AIKEN	Signage of Routes	YVETTE	Y	Y	IS	778	HERNDON DAIRY RD
3	317586	AIKEN	Signage of Routes	RONNIE GOLSEN	Y	Y	SC	421	AUGUSTA RD
3	317386	AIKEN	Signage of Routes	WITHERSPOON	Y	Y	IS	69	EGGLE ST
3	317389	AIKEN	Signage of Routes	REGINA BROCK	Y	Y	SC	19	WHISKEY ROAD
3	317143	AIKEN	Signage of Routes	R. ROD GREENWAY	Y	Y	IS	1720	RHOMBOLD PL
3	316324	AIKEN	Signage of Routes	NANCY	Y	Y	SC	39	OLD 96 INDIAN TR
3	315669	AIKEN	Signage of Routes	HIGHWAY PATROL	Y	Y	IS	1642	ARCH DR
3	315598	AIKEN	Signage of Routes	JAMIE BLEDSOE	Y	Y	IS	3	PARK AVE
3	315591	AIKEN	Signage of Routes	JAMIE BLEDSOE	Y	Y	IS	440	POWDERHOUSE RD
3	314875	AIKEN	Signage of Routes	TIFFAN BENWARD	Y	Y	SC	19	EDGEFIELD HWY
3	312240	AIKEN	Signage of Routes	PATROL DISPATCHER	Y	Y	IS	87	PINE LOG RD
3	311882	AIKEN	Signage of Routes	D. SMITH	Y	Y	IS	25	MT PLEASANT RD
3	309960	AIKEN	Signage of Routes	T.C. RHETT	Y	Y	SC	19	WHISKEY ROAD
3	309790	AIKEN	Signage of Routes	CRIBB	Y	Y	I	201-20	
3	309484	AIKEN	Signage of Routes	HIGHWAY PATROL	Y	Y	IS	653	JAMES ST
3	309564	AIKEN	Signage of Routes	THAD BRUNSON	Y	Y	IS	166	UNION ST
3	306707	AIKEN	Signage of Routes	GRAY MASON	Y	Y	IS	253	WOLDUS RD
3	302793	AIKEN	Signage of Routes	KELVIN OGLESBY, RME	Y	Y	IS	385	TOWNSEND ST
3	300789	AIKEN	Signage of Routes	HP DISPATCHER	Y	Y	IS	440	POWDERHOUSE RD
3	300480	AIKEN	Signage of Routes	MARK NOTL	Y	Y	SC	125	ATOMIC RD
3	343432	PICKENS	Traffic Signal	IPD	Y	Y	SC	93	MAIN-EASLEY
3	343416	ANDERSON	Traffic Signal	HP	Y	Y	SC	28	SC 28
3	343417	ANDERSON	Traffic Signal	HP	Y	Y	SC	81	SC 81
3	343418	ANDERSON	Traffic Signal	SANDRA LOLLIS	Y	Y	SC	81	SC 81
3	343419	ANDERSON	Traffic Signal	SANDRA LOLLIS	Y	Y	SC	81	SC 81
3	343277	PICKENS	Traffic Signal	CLEMSON PD	Y	Y	SC	133	SIX MILE HIGHWAY
3	330683	AIKEN	Traffic Signal	REBECCA-AIKEN MAINTENANCE	Y	Y	US	1	JEFFERSON DAVIS HWY
3	333055	AIKEN	Pavement Markings	ANDREA MCCOEE	Y	Y	IS	778	HERNDON DAIRY RD
3	322143	ANDERSON	Pavement Markings	DON CHAMBLEE	Y	Y	IS	78	CALHOUN STREET EXT.
3	303282	OCONEE	Pavement Markings	SENATORS OFF (CAROL)	Y	Y	SC	11	SC-11
3	300797	AIKEN	Pavement Markings	MARK NOTL	Y	Y	US	25	EDGEFIELD RD
4	339411	GREENVILLE	Curb Cuts	GREENVILLE COUNTY SCHOOL DIST.	Y	Y	IS	938	NEW BRIGHT RD
4	327863	GREENVILLE	Curb Cuts	WILLIAM T. BARNETT	Y	Y	IS	68	CLARKIN BRIDGE RD
4	321549	GREENVILLE	Curb Cuts	WALT DAGGREN (MAFIO DIPIERRO ENG.)	Y	Y	IS	1098	FRONTAGE RD. (OFF SC-14)
4	342469	SPARTANBURG	Signage of Routes	LISA	Y	Y	IS	592	BENS CREEK ROAD



## Secretary of Transportation Report

6/10/2008

## Secretary of Transportation 450 Items Approval

Conn Dist	Req.#	County	Request Type	Requestor	Meets	Approval	Type	Route	Road Name
4	342550	SPARTANBURG	Signage of Routes	NANCY MCCARLEY	Y	Y	SC	92	HIGHWAY 92 @ CROSS ANCHOR & ENOREE
4	342566	GREENVILLE	Signage of Routes	MR. SIMMONS	Y	Y	IS	828	HEUBERT ST.
4	342442	GREENVILLE	Signage of Routes	JOHN BOBO	Y	Y	IS	164	GIBBS SHOALS RD.
4	342530	GREENVILLE	Signage of Routes	RYAN - 2302	Y	Y	SC	11	SC 11
4	342567	GREENVILLE	Signage of Routes	JASON ALLISON	Y	Y	IS	365	SC 365
4	342235	SPARTANBURG	Signage of Routes	TRAFFIC ENGR.	Y	Y	IS	850	PEARSON ROAD @ ENOREE
4	342374	SPARTANBURG	Signage of Routes	HWY PATROL	Y	Y	IS	755	HANGING ROCK ROAD @ BOILING SPRING & INMAN
4	342009	SPARTANBURG	Signage of Routes	HWY PATROL LOG	Y	Y	SC	295	SC 295
4	341918	SPARTANBURG	Signage of Routes	HWY PATROL LOG	Y	Y	IS	62	GREEN POND ROAD @ WOODRUFF
4	341736	SPARTANBURG	Signage of Routes	HWY PATROL	Y	Y	IS	680	BETHESDA ROAD
4	341741	SPARTANBURG	Signage of Routes	HWY PATROL	Y	Y	SC	146	HIGHWAY 146 @ WOODRUFF
4	341597	GREENVILLE	Signage of Routes	THOMAS TISDALE	Y	Y	IS	107	MAULDIN RD.
4	341484	SPARTANBURG	Signage of Routes	RXR & RESEARCH ENGR.	Y	Y	IS	86	JOHN DODD ROAD @ CAMPTON, JACKSON MILLS & WELLFORD
4	341493	SPARTANBURG	Signage of Routes	RXR & RESEARCH ENGR.	Y	Y	IS	738	CARVER STREET @ WELLFORD
4	341518	SPARTANBURG	Signage of Routes	RXR & RESEARCH ENGR.	Y	Y	IS	844	ROBINSON ROAD @ DUNCAN & GREER
4	341473	SPARTANBURG	Signage of Routes	CLYDE MORTON	Y	Y	IS	189	CASEY CREEK ROAD
4	341373	SPARTANBURG	Signage of Routes	PAUL HARRINGTON	Y	Y	SC	417	HIGHWAY 417 @ MOORE & WOODRUFF
4	341404	SPARTANBURG	Signage of Routes	RXR & RESEARCH ENGR.	Y	Y	IS	227	MAIN STREET @ PACOLET
4	341427	SPARTANBURG	Signage of Routes	RXR & RESEARCH ENGR.	Y	Y	IS	227	MAIN STREET @ PACOLET
4	341390	SPARTANBURG	Signage of Routes	RXR & RESEARCH ENGR.	Y	Y	IS	77	PINE RIDGE ROAD @ LYMAN
4	341414	SPARTANBURG	Signage of Routes	RXR & RESEARCH ENGR.	Y	Y	IS	1811	ARMOSA LAKE RD. @ PACOLET
4	341480	SPARTANBURG	Signage of Routes	LEAH	Y	Y	IS	411	BLACKSTOCK ROAD (N) FAIRFOREST & (S) SPTBG
4	341061	SPARTANBURG	Signage of Routes	JIM FRILEY	Y	Y	IS	113	OLD HILLS BRIDGE ROAD @ PAULINE & ENOREE
4	340949	SPARTANBURG	Signage of Routes	HWY PATROL LOG	Y	Y	IS	23	SIMUEL ROAD (FRONTAGE ROAD)
4	340841	GREENVILLE	Signage of Routes	HIGHWAY PATROL	Y	Y	SC	86	SC 86
4	340668	GREENVILLE	Signage of Routes	MRS. CHASTEEN	Y	Y	IS	337	TANNER RD.
4	340611	SPARTANBURG	Signage of Routes	HWY PATROL LOG	Y	Y	IS	23	SIMUEL ROAD (FRONTAGE ROAD)
4	340551	SPARTANBURG	Signage of Routes	HWY PATROL	Y	Y	IS	544	MILES DRIVE
4	340096	SPARTANBURG	Signage of Routes	LISA FLURKE	Y	Y	IS	222	HOWELL ROAD @ BROOKSIDE VILLAGE
4	339649	GREENVILLE	Signage of Routes	DOAN AMMER	Y	Y	IS	304	EDWARDS RD.
4	338657	SPARTANBURG	Signage of Routes	JOHN GOSSETT	Y	Y	IS	391	SHILOH CHURCH ROAD @ PAULINE
4	338359	SPARTANBURG	Signage of Routes	ERIC DILLON	Y	Y	SC	295	SC 295
4	337764	SPARTANBURG	Signage of Routes	TRAFFIC ENGR.	Y	Y	IS	680	BETHESDA ROAD
4	337787	SPARTANBURG	Signage of Routes	TRAFFIC ENGR.	Y	Y	IS	30	WHITESTONE GLENDALE ROAD
4	337805	SPARTANBURG	Signage of Routes	TRAFFIC ENGR.	Y	Y	IS	569	SUNSHY ACRES ROAD @ PACOLET
4	336528	SPARTANBURG	Signage of Routes	RXR & RESEARCH ENGR.	Y	Y	IS	222	NEW HOPE ROAD @ WELLFORD
4	336670	SPARTANBURG	Signage of Routes	RXR & RESEARCH ENGR.	Y	Y	IS	122	CEDAR CREST ROAD
4	336533	SPARTANBURG	Signage of Routes	RXR & RESEARCH ENGR.	Y	Y	IS	430	HAZARETH CHURCH ROAD @ MOORE & SPTBG
4	336567	SPARTANBURG	Signage of Routes	RXR & RESEARCH ENGR.	Y	Y	SC	295	SC 295
4	336574	SPARTANBURG	Signage of Routes	RXR & RESEARCH ENGR.	Y	Y	IS	78	HAYNE STREET @ SPTBG
4	336581	SPARTANBURG	Signage of Routes	RXR & RESEARCH ENGR.	Y	Y	IS	41	BLACKSTOCK ROAD (N) FAIRFOREST & (S) SPTBG
4	336129	GREENVILLE	Signage of Routes	MR. SMITH	Y	Y	IS	854	MOODY ST
4	333664	SPARTANBURG	Signage of Routes	STEVE BELUE	Y	Y	IS	212	EDWARDS ROAD @ INMAN
4	314551	SPARTANBURG	Signage of Routes	BRENDA	Y	Y	SC	290	DUNCAN MOORE HWY @ MOORE
4	311765	SPARTANBURG	Signage of Routes	C W STEWART	Y	Y	IS	75	MT. LEBANON ROAD @ CAMPOBELLO
4	299223	SPARTANBURG	Signage of Routes	RODNEY MCNEACE	Y	Y	IS	189	BUCK CREEK ROAD
4	343431	GREENVILLE	Traffic Signal	HP	Y	Y	US	25	US 25
4	343423	SPARTANBURG	Traffic Signal	HP	Y	Y	IS	78	HAYNE STREET @ SPTBG
4	343424	GREENVILLE	Traffic Signal	HP	Y	Y	SC	146	WOODRUFF RD
4	343413	GREENVILLE	Traffic Signal	HP	Y	Y	IS	540	SUBER RD.
4	341921	SPARTANBURG	Traffic Signal	HWY PATROL LOG	Y	Y	US	29	MAIN STREET @ SPTBG
4	341959	SPARTANBURG	Traffic Signal	HWY PATROL LOG	Y	Y	IS	78	HAYNE STREET @ SPTBG
4	343412	GREENVILLE	Traffic Signal	HP	Y	Y	US	25	US 25
4	343400	GREENVILLE	Traffic Signal	HP	Y	Y	IS	492	PELHAM
4	343401	GREENVILLE	Traffic Signal	HP	Y	Y	SC	146	SC 146
4	343397	GREENVILLE	Traffic Signal	HP	Y	Y	SC	14	SC 14
4	343402	GREENVILLE	Traffic Signal	HP	Y	Y	US	276	US 276
4	342385	GREENVILLE	Traffic Signal	HP	Y	Y	IS	107	BUTLER RD
4	342382	SPARTANBURG	Traffic Signal	HP	Y	Y	SC	9	HIGHWAY 9 @ CAMPOBELLO & LAKE BOWEN
4	342378	SPARTANBURG	Traffic Signal	HP	Y	Y	SC	9	HIGHWAY 9 @ CAMPOBELLO & LAKE BOWEN
4	342375	GREENVILLE	Traffic Signal	HP	Y	Y	US	25	US 25
4	340661	GREENVILLE	Pavement Markings	GRACE HARGIS	Y	Y	US	29	WADE HAMPTON BLVD.
4	340599	SPARTANBURG	Pavement Markings	HWY PATROL	Y	Y	IS	525	FAIRFOREST ROAD @ FAIRFOREST
4	338355	SPARTANBURG	Pavement Markings	TRAFFIC ENGR. (DPL)	Y	Y	IS	82	GERRY SHOALS ROAD
4	341480	SPARTANBURG	Pavement Markings	RXR & RESEARCH ENGR.	Y	Y	IS	80	JOHN DODD ROAD @ CAMPTON, JACKSON MILLS & WELLFORD
4	341513	SPARTANBURG	Pavement Markings	RXR & RESEARCH ENGR.	Y	Y	IS	736	CARVER STREET @ WELLFORD
4	340353	GREENVILLE	Pavement Markings	DIST. TRAF. ENGR.	Y	Y	US	25	US 25

# Secretary of Transportation Report

6/10/2008

Secretary of Transportation 450 Items Approved									
Cong Dist	Reg. #	County	Request Type	Requestor	Meets	Approval	Type	Route	Road Name
4	337762	SPARTANBURG	Pavement Markings	TRAFFIC ENGR.	Y	Y	S	600	BETHESDA ROAD
4	337796	SPARTANBURG	Pavement Markings	TRAFFIC ENGR.	Y	Y	S	30	WHITESTONE GLENDALE ROAD
4	331972	SPARTANBURG	Pavement Markings	TRAFFIC ENGR.	Y	Y	I	85	INTERSTATE 85 - NORTH BOUND
4	330940	SPARTANBURG	Pavement Markings	RKX & RESEARCH ENGR.	Y	Y	S	264	FAIRVIEW AVE. (N) @ BEAUMONT
4	328404	SPARTANBURG	Pavement Markings	TRAFFIC ENGR.	Y	Y	SC	9	BOILING SPRINGS ROAD
4	326777	SPARTANBURG	Pavement Markings	RKX & RESEARCH ENGR.	Y	Y	S	254	FAIRVIEW AVE. (N) @ BEAUMONT
4	317709	SPARTANBURG	Pavement Markings	RKX & RESEARCH ENGR.	Y	Y	S	1146	HARRY HANNA ROAD @ WOODRUFF
4	317721	SPARTANBURG	Pavement Markings	RKX & RESEARCH ENGR.	Y	Y	US	221	US - 221
5	342631	KERSHAW	Curb Cuts	CRYSTAL B. THOMPSON	Y	Y	S	20	LOCKHART ROAD
5	342280	YORK	Curb Cuts	JOE METKER	Y	Y	S	181	ADKINS-YORK
5	342783	DILLON	Curb Cuts	TERRY MORRIS	Y	Y	S	570	MORMON RD
5	341957	YORK	Curb Cuts	GARY AND DEBORAH MOODY	Y	Y	S	919	EDGE PARK
5	342149	KERSHAW	Curb Cuts	BRANDY HUDSON	Y	Y	S	725	CLAYTOR RD.
5	342043	KERSHAW	Curb Cuts	JEREMY FABER	Y	Y	S	47	MCCORD FERRY ROAD
5	341799	SUMTER	Curb Cuts	ANNA C	Y	Y	S	596	COTTON ACRES RD.
5	342362	LEE	Curb Cuts	ALINA HANNAH	Y	Y	S	452	HERADON ROAD
5	341708	YORK	Curb Cuts	R.H. SCHOOL DIST. III, JOHN HAIR	Y	Y	S	196	MT. GALLANT ROAD
5	341698	YORK	Curb Cuts	JOHN HAIR R.H. SCHOOL DIST. III	Y	Y	S	634	MCDOW DR
5	341699	YORK	Curb Cuts	R.H. SCHOOL DIST. IV, JOHN HAIR	Y	Y	S	390	RICHMOND CR.
5	341353	LEE	Curb Cuts	LOANRE ROUSON	Y	Y	S	460	JOHN WESLEY ROAD
5	341465	LANCASTER	Curb Cuts	JAMES COY	Y	Y	S	95	BARRETT ROAD
5	341248	YORK	Curb Cuts	DONALD GORDON	Y	Y	S	947	WOODWARD
5	341376	CHEROKEE	Curb Cuts	DOROTHY ALLEN PIERCE	Y	Y	S	507	BRIGGS RD.
5	341280	YORK	Curb Cuts	JAMES TRAYNOR	Y	Y	S	251	GREY ROCK
5	341457	DILLON	Curb Cuts	LARRY SMALL	Y	Y	S	175	BLACK BRANCH RD.
5	341150	LANCASTER	Curb Cuts	ERWIN TERRY	Y	Y	S	229	THOMPSON ROAD
5	341092	SUMTER	Curb Cuts	ANDREA JOHNSON	Y	Y	S	960	RUTLEDGE ST.
5	340792	FAIRFIELD	Curb Cuts	JOSEPH CHAPPELL	Y	Y	S	224	LAKEVIEW DR.
5	340527	DILLON	Curb Cuts	CRYSTAL NORRIS	Y	Y	S	435	ORCHARD RD.
5	340403	NEWBERRY	Curb Cuts	TONY JACKSON	Y	Y	S	405	PA METTS ROAD
5	340072	SUMTER	Curb Cuts	DAVID	Y	Y	S	28	RACCOON RD.
5	339776	SUMTER	Curb Cuts	TIFFANY WHITE BENNETT	Y	Y	S	81	BREWINGTON RD.
5	339414	LANCASTER	Curb Cuts	LEE OTIS GAITHER	Y	Y	S	34	NEW HOPE ROAD
5	339440	SUMTER	Curb Cuts	DAVID PERRY	Y	Y	S	28	RACCOON RD.
5	339544	YORK	Curb Cuts	MICHAEL BOMAR	Y	Y	S	981	PENNINGTON
5	338979	LANCASTER	Curb Cuts	CARL WRIGHT	Y	Y	S	501	DARLENE BOULEVARD
5	338960	SUMTER	Curb Cuts	SHELIA BENJAMIN	Y	Y	S	44	DUBOSE DRING RD.
5	338801	FLORENCE	Curb Cuts	GLEN GODFREY	Y	Y	S	29	CASHUA DRIVE
5	336905	LANCASTER	Curb Cuts	FRANK OVERCASH	Y	Y	S	772	COLLEGE STREET (HEATH SPRINGS)
5	335784	YORK	Curb Cuts	STEVEN MOLZON	Y	Y	S	82	E. CHAPPELL ROAD
5	333674	YORK	Curb Cuts	SPRINGFIELD CRESENT, LLC	Y	Y	S	674	MERT CIRCLE
5	311489	LEE	Curb Cuts	WILLIE DAVIS	Y	Y	S	202	NEWMAN ST.
5	310208	LEE	Curb Cuts	ROY FREEMAN	Y	Y	S	39	SANDY GROVE CHURCH ROAD
5	342488	YORK	Signage of Routes	WILLIAMS AT HIGHWAY PATROL	Y	Y	S	40	MCGILL ROAD
5	342399	YORK	Signage of Routes	AAH COORDINATOR	Y	Y	SC	901	HWY 901
5	342033	YORK	Signage of Routes	CLOVER POLICE DEPT.	Y	Y	S	91	MEMORIAL DRIVE - CLOVER
5	341899	CHESTERFIELD	Signage of Routes	E-911	Y	Y	S	64	UNION SCHOOL
5	341721	YORK	Signage of Routes	LINDA	Y	Y	S	535	COLUMBIA
5	341677	LANCASTER	Signage of Routes	HIGHWAY PATROL	Y	Y	S	543	SUTTLE ROAD
5	341662	YORK	Signage of Routes	YORK COUNTY SHERIFF'S DEPT	Y	Y	S	501	HILLSIDE
5	341668	DARLINGTON	Signage of Routes	PATROL	Y	Y	S	580	PINEDALE DRIVE
5	340898	SUMTER	Signage of Routes	DOT EMPLOYEE	Y	Y	S	1913	OAKCREST RD.
5	340737	DARLINGTON	Signage of Routes	HWY PATROL	Y	Y	S	136	RAILROAD AVE
5	340555	DARLINGTON	Signage of Routes	PATROL	Y	Y	S	13	CENTER ROAD
5	340561	DARLINGTON	Signage of Routes	HWY PATROL	Y	Y	S	13	SOUTH CENTER ROAD
5	340109	CHEROKEE	Signage of Routes	LOWMY LOVE	Y	Y	S	133	TWIN LAKES ROAD
5	340081	CHEROKEE	Signage of Routes	TROOPER MANLEY	Y	Y	S	36	CANNON CAMPGROUND ROAD
5	339618	LANCASTER	Signage of Routes	SHERIFF DEPARTMENT	Y	Y	S	39	OLD HICKORY ROAD
5	339605	DARLINGTON	Signage of Routes	HWY PATROL DEPARTMENT	Y	Y	I	26	INTERSTATE 20
5	338964	YORK	Signage of Routes	YORK HIGH SCHOOL PERSONNEL	Y	Y	S	518	DEVINNEY
5	338200	YORK	Signage of Routes	BRAD TROUT	Y	Y	S	1172	PARK PLACE ROAD
5	338209	YORK	Signage of Routes	BRAD TROUT	Y	Y	S	1172	TURKEY FARM
5	337337	DILLON	Signage of Routes	HETTIE LEE	Y	Y	S	30	PLEASANT HILL RD.
5	336563	DARLINGTON	Signage of Routes	HWY PATROL DEPARTMENT	Y	Y	S	252	FLORENCE RD
5	336268	DARLINGTON	Signage of Routes	HWY PATROL DEPARTMENT	Y	Y	S	789	SNOW HILL ROAD
5	334048	SUMTER	Signage of Routes	DOT EMPLOYEE	Y	Y	US	521	US 521 (NORTH)
5	334011	DILLON	Signage of Routes	CENTRAL	Y	Y	I	95	95

# Secretary of Transportation Report

6/10/2008

Secretary of Transportation 450 Items Approved									
Cong Dist	Reg.#	County	Request Type	Requestor	Meets	Approval	Type	Route	Road Name
5	333263	MARLBORO	Signage of Routes	HWY PATROL	Y	Y	SC	177	SC 177
5	329926	SUMTER	Signage of Routes	DALE NEWTON	Y	Y	S	119	HAYNESWORTH ST.
5	329810	FAIRFIELD	Signage of Routes	L.T. JAMES JOYNER	Y	Y	S	116	RAMSEY ROAD
5	327957	KERSHAW	Signage of Routes	C. T. HAMMOND R. M. E.	Y	Y	S	394	WALNUT ST.
5	326586	LANCASTER	Signage of Routes	WENDY SWEAT	Y	Y	S	284	OLD CAMDEN HIGHWAY
5	318028	CHESTER	Signage of Routes	HWY PATROL DISPATCH	Y	Y	I	85	INTERSTATE
5	301590	KERSHAW	Signage of Routes	MARY LANDES	Y	Y	S	342	OAKLAND DR.
5	342483	DARLINGTON	Traffic Signal	HARTSVILLE	Y	Y	SC	151	14TH STREET
5	342568	KERSHAW	Traffic Signal	ISCHP	Y	Y	US	521	BROAD ST. (CAMDEN)
5	342724	LANCASTER	Traffic Signal	LINDA ADAMS	Y	Y	US	521	CHARLOTTE HIGHWAY
5	340381	YORK	Pavement Markings	PAUL MITCHELL	Y	Y	S	100	HARRIS
5	321157	YORK	Pavement Markings	BOBBY BANKS	Y	Y	S	120	PINEWOOD
6	342929	COLLETON	Curb Cuts	JAMES R. NETTLES	Y	Y	S	129	WOODLAWN STREET
6	343005	COLLETON	Curb Cuts	JAMES L. SISCO	Y	Y	S	143	BAZZLE ROAD
6	342187	SUMTER	Curb Cuts	KELVIN JOHNSON	Y	Y	S	67	CHARLOTTE ST.
6	342198	SUMTER	Curb Cuts	GORDON HODGE	Y	Y	S	687	ADDISON DR.
6	345470	FLORENCE	Curb Cuts	MORRIS ANDERSON	Y	Y	S	1605	BUTTSDEL DRIVE
6	341760	CLARENDON	Curb Cuts	LOWELL STEVENSON	Y	Y	S	49	FLOWDEN MILL ROAD
6	341779	GEORGETOWN	Curb Cuts	MICHAEL LIVINGSTON	Y	Y	S	127	CARVERS BAY ROAD
6	341849	SUMTER	Curb Cuts	JOHN HOLLADAY	Y	Y	S	260	MMUS RD.
6	341535	FLORENCE	Curb Cuts	BRADLEY SMITH	Y	Y	S	484	SHORTCUT ROAD
6	340453	BERKELEY	Curb Cuts	KELLY B. OVERHOLSER	Y	Y	S	377	WALLEYE ROAD
6	340077	SUMTER	Curb Cuts	JAMES DAVIS	Y	Y	S	28	FAUCHON RD.
6	339965	SUMTER	Curb Cuts	MELISSA	Y	Y	S	58	FLOWDEN MILL RD.
6	341000	COLLETON	Curb Cuts	MARK CROSSBY	Y	Y	S	530	BIRCH STREET
6	339850	BERKELEY	Curb Cuts	STACY D. HUTCHINSON	Y	Y	S	158	WASHINGTON TOWN ROAD
6	339480	SUMTER	Curb Cuts	JEROME HERRINGTON	Y	Y	S	444	SALTERSTOWN RD.
6	338258	SUMTER	Curb Cuts	SANDY SANDERS	Y	Y	S	1095	BURNT GIN RD.
6	337617	MARION	Curb Cuts	ANGELA GRANT	Y	Y	S	21	MILLERS RD.
6	337698	CLARENDON	Curb Cuts	JOHN SMITH	Y	Y	S	49	FLOWDEN MILL ROAD
6	337670	CLARENDON	Curb Cuts	NEIL LEE	Y	Y	S	379	LITTLE JOHN STREET
6	337102	DORCHESTER	Curb Cuts	GLORIA SYPERTT	Y	Y	S	610	ALONCO RD.
6	336828	RICHLAND	Curb Cuts	VALERIE HOLLS	Y	Y	S	1300	WESTON RD.
6	336885	CHARLESTON	Curb Cuts	MRS HOLMES	Y	Y	S	2252	BALLPARK ROAD
6	333037	COLLETON	Curb Cuts	SHARMA M COLLETON	Y	Y	S	560	SAXBY HILL ROAD
6	340659	SUMTER	Curb Cuts	BRIAN COPE	Y	Y	S	266	CAMMARON ST.
6	321918	BERKELEY	Curb Cuts	GRAY MCSWENEY	Y	Y	S	98	CANHOY RD.
6	303130	RICHLAND	Curb Cuts	SHAWN C. EPPS	Y	Y	S	135	WASHINGTON ST
6	296360	RICHLAND	Curb Cuts	LEITH CLOUTH	Y	Y	S	1438	HYATT AVE
6	342737	RICHLAND	Signage of Routes	SANDORA RILEY	Y	Y	S	49	GREENLAWN DR
6	342602	RICHLAND	Signage of Routes	THOMAS MYERS	Y	Y	SC	48	BLUFF RD.
6	342494	FLORENCE	Signage of Routes	SYESHA	Y	Y	SC	403	CALE YARBOROUGH HIGHWAY
6	342415	ORANGEBURG	Signage of Routes	HWY PATROL	Y	Y	S	68	TARGET ROAD (HOLLY HILL)
6	341854	CLARENDON	Signage of Routes	DISPATCH	Y	Y	S	62	OAK GROVE CHURCH ROAD
6	342349	CLARENDON	Signage of Routes	COLEY HOLLADAY	Y	Y	S	62	LOSS BROOK ROAD
6	342732	ORANGEBURG	Signage of Routes	JC TILL	Y	Y	S	470	OLD ELLOREE ROAD
6	341843	CHARLESTON	Signage of Routes	MATT SANFORD	Y	Y	S	1146	BRADFORD AVE.
6	341500	COLLETON	Signage of Routes	SCHP-DISPATCH	Y	Y	S	116	BURLINGTON ROAD
6	341607	CHARLESTON	Signage of Routes	SC HWY. PATROL	Y	Y	I	26	I-26
6	341164	CLARENDON	Signage of Routes	DAVID YOUNG	Y	Y	S	343	LAKE SHORE DRIVE
6	340818	COLLETON	Signage of Routes	MARSHALL	Y	Y	S	36	MEMORIAL AVE NORTH
6	340784	BERKELEY	Signage of Routes	HWY PATROL DISPATCH	Y	Y	SC	6	SC 6
6	340682	CHARLESTON	Signage of Routes	RAY MOLINAROU	Y	Y	I	26	I-26
6	340669	CLARENDON	Signage of Routes	DALE HARKINS	Y	Y	S	344	SAM NEXSEN ROAD
6	340379	ORANGEBURG	Signage of Routes	KEVIN WEBBER	Y	Y	S	260	WHISPERWOOD ROAD
6	340232	CLARENDON	Signage of Routes	DISPATCH	Y	Y	SC	281	PAVILLIE HIGHWAY
6	340359	CLARENDON	Signage of Routes	DISPATCH	Y	Y	S	810	KING ROAD
6	340020	ORANGEBURG	Signage of Routes	KATHY SHULTZ	Y	Y	S	751	ZION CHURCH RD.
6	339739	BERKELEY	Signage of Routes	CLAUDE SEXTON	Y	Y	S	33	CLEMENT FERRY ROAD
6	339444	SUMTER	Signage of Routes	MAYOR MILLER OF MAYESVILLE	Y	Y	S	990	AVENUE A.
6	339590	SUMTER	Signage of Routes	DOT EMPLOYEE	Y	Y	US	15	HWY. 15 SOUTH
6	338972	RICHLAND	Signage of Routes	DIANNE M BALDWIN	Y	Y	S	2690	BLARNEY DR
6	338766	COLLETON	Signage of Routes	LOUISE PLAYER	Y	Y	S	256	LIVE OAK STREET
6	338768	COLLETON	Signage of Routes	CLAUDIA COLSON	Y	Y	S	147	CENTER STREET
6	338784	SUMTER	Signage of Routes	DOT EMPLOYEE	Y	Y	S	1428	NORTH PINE EAST & WEST RD.
6	338645	COLLETON	Signage of Routes	SCHP DISPATCH	Y	Y	S	91	MCDAMELTOWN ROAD
6	338625	COLLETON	Signage of Routes	SCHP DISPATCH	Y	Y	S	40	JACKSONBORO ROAD
6	338416	MARION	Signage of Routes	PATROL	Y	Y	S	45	MADENDOWN ROAD
6	337288	SUMTER	Signage of Routes	EDWARD WILLIS	Y	Y	S	856	FOREST DR.

## Secretary of Transportation Report

6/10/2008

Secretary of Transportation 460 Items Approved										
Cong Dist	Req.#	County	Request Type	Requestor	Meets	Approval	Type	Route	Road Name	
6	337137	FLORENCE	Signage of Routes	JOYCE CHANDLER	Y	Y	S	1109	GREEN ACRES ROAD	
6	336959	COLLETON	Signage of Routes	MS. SMOAK	Y	Y	S	457	SMOAK RD	
6	336458	MARION	Signage of Routes	STEVE FLOYD	Y	Y	S	320	S34-320	
6	343778	FLORENCE	Signage of Routes	LINDA SUGGS	Y	Y	SC	327		
6	332221	MARION	Signage of Routes	PATROL	Y	Y	S	122	SEABOARD AVE	
6	322843	CHARLESTON	Signage of Routes	MICHAEL A. BROWN	Y	Y	S	32	SPRULL AVENUE	
6	323085	RICHLAND	Signage of Routes	GENE TEAGE	Y	Y	S	2021	SUNVIEW CIRCLE	
6	306173	RICHLAND	Signage of Routes	COLUMBIA CENTRAL	Y	Y	US	78		
6	294068	RICHLAND	Signage of Routes	SALLIE KOONE	Y	Y	S	973	WESTMORE DR	
6	342910	BERKELEY	Traffic Signal	HWY PATROL	Y	Y	US	52	US 52	
6	342623	DORCHESTER	Traffic Signal	JOE WILLSON	Y	Y	SC	165	BACON BRIDGE ROAD	
6	346931	GEORGETOWN	Traffic Signal	ISOP	Y	Y	US	17	HWY. 17 BUSINESS	
6	342931	DORCHESTER	Traffic Signal	OLD FORT FIRE STATION	Y	Y	S	230	LADSON ROAD	
6	345945	FLORENCE	Traffic Signal	TOM COKER	Y	Y	US	52	DARLINGTON HIGHWAY	
6	339718	CLARENDON	Traffic Signal	DISPATCH	Y	Y	US	301	BROOKS STREET	
6	342461	DORCHESTER	Traffic Signal	DICK CAUFMILLER (VOICE/MAIL)	Y	Y	SC	642	DORCHESTER ROAD	
6	342536	COLLETON	Traffic Signal	WALTERBORO PD	Y	Y	US	15	JEFFERIES HIGHWAY	
6	342445	BERKELEY	Traffic Signal	ERIN DRIGGERS	Y	Y	US	17	US-17 ALT	
6	341313	ORANGEBURG	Pavement Markings	CARL KINARD	Y	Y	S	562	BROWNING ROAD (HOLLY HILL)	
6	344049	FLORENCE	Pavement Markings	RYON WATKINS	Y	Y	S	578	OLD EBENEZER ROAD	
6	344867	FLORENCE	Pavement Markings	DAVE ANDERSON	Y	Y	S	107	ALLIGATOR ROAD	
6	317653	CHARLESTON	Pavement Markings	SARPAH MURRAY	Y	Y	SC	700	MAYBANK HIGHWAY	
6	337326	WILLIAMSBURG	Pavement Markings	HWY PATROL	Y	Y	US	521	US HWY 521	
6	342698	WILLIAMSBURG	Pavement Markings	DENNIS TOWNSEND	Y	Y	S	52	LITTLE 52	
6	341318	ORANGEBURG	Guardrail	CARL KINARD	Y	Y	S	562	BROWNING ROAD (HOLLY HILL)	
6	340912	MARION	Guardrail	HIGHWAY PATROL	Y	Y	US	501		
Secretary of Transportation 460 Items Not Approved										
Cong Dist	Req.#	County	Request Type	Requestor	Meets	Approval	Type	Route	Road Name	Justification
1	342610	HORRY	Signage of Routes	RAY DANIELS	N	N	S	29	CATES BAY ROAD 2640	I DON'T THINK SIGNS HELP RICKY
1	341692	CHARLESTON	Signage of Routes	SUSAN JONES	N	N	S	633	EDENVALE ROAD	ROADWAY WAS REVIEWED AND 50 MPH SPEED LIMIT IS APPROPRIATE. REDUCTION IN SPEED LIMIT IS NOT JUSTIFIED
1	325506	GEORGETOWN	Signage of Routes	CLUSTER UNITS HOMEOWNERS ASSOCIATION	N	N	S	255	KINGS RIVER ROAD	WATERS EDGE IS A COUNTY ROAD. REFERRED TO COUNTY
2	341042	JASPER	Curb Cuts	ELEANOR FORD	N	N	S	31	CHURCH ROAD	DRIVE DOES NOT MEET S.C.D.O.T. REQUIREMENTS. THE PROPERTY ALREADY HAS A DRIVEWAY ACCESS.
2	340539	HAMPTON	Curb Cuts	ROBERT L. JACKSON	N	N	S	13	SAUKHATCHIE ROAD	CONSIDERED FLAG LOT - DOES NOT MEET STANDARDS
2	339207	HAMPTON	Curb Cuts	DEBBIE HERS	N	N	S	453	CEMETERY RD.	DOES NOT MEET
2	338213	HAMPTON	Curb Cuts	DEBBIE HERS	N	N	S	453	CEMETERY RD.	DOES NOT MEET STANDARDS
2	333479	AIKEN	Curb Cuts	JAMEL BROWN FATHER GEORGE BROWN	N	N	S	41	HONEYSLUCKLE TRAIL	DELETE PROPERTY OWNER ALREADY HAS DRIVE. DID NOT
2	309386	LEXINGTON	Curb Cuts	KERRY WOOTEN	N	N	S	164	CALVARY CHURCH RD.	DOES NOT MEET ARMS MANUAL, LITTLE SIGHT DISTANCE. CONTACT PERSON NOTIFIED.
2	342788	BARNWELL	Signage of Routes	CENTRAL DISPATCH	N	N	US	78	CHURCH ST. (US-78) WILLISTON	DISPATCH CALLED & SAID SIGN WAS ON US-78 AT INTERSECTION OF ENTERPRISE DR. WE DID NOT KNOW IF IT WAS A SCDOT SIGN OR NOT, SO WE IMMEDIATELY WENT TO CHECK. SIGN WAS NOT ON US-78. SIGN BELONGED TO PRIVATE ENTITY.
2	342513	RICHLAND	Signage of Routes	THERESA YOUNGSTON	N	N	S	827	ROCKBRIDGE RD	THERE ARE 8 25 MPH SPEED LIMIT SIGNS ON ROCKBRIDGE ROAD. ADDITIONAL SIGNING IS NOT RECOMMENDED AT THIS TIME.
2	342153	LEXINGTON	Signage of Routes	SHARON @ LEX CTY PUBLIC WORKS	N	N	S	388	BETHLEHEM CIRCLE	THIS BELONGS TO THE COUNTY
2	340380	RICHLAND	Signage of Routes	TROY BURGESS	N	N	S	1162	J.L. COWARD RD	DURING OUR REVIEW DID NOT SEE ANY DUMPING OR A SIGNIFICANT AMOUNT OF LITTER. BASED ON OUR FINDINGS SIGNING IS NOT RECOMMENDED AT THIS TIME.
2	339227	RICHLAND	Signage of Routes	SALLY INABINET	N	N	S	1796	GALLET HILL ROAD	25 MPH SECTION IS MAINTENANCED BY RICHLAND COUNTY PUBLIC WORKS. THE 35 MPH SECTION IS MAINTAINED BY THE STATE AND THE EXISTING SPEED LIMIT IS APPROPRIATE AND NO CHANGES ARE RECOMMENDED.
2	337122	BEAUFORT	Signage of Routes	CHIEF JP DOWLING	N	N	S	324	FIRST BOULEVARD	LOCATION WAS REVIEWED AND SCHOOL IS A DAYCARE. IT DOES NOT WARRANT SCHOOL ZONE SIGNING.

# Secretary of Transportation Report

6/10/2008

Secretary of Transportation 450 Items Not Approved										
Cong Dist	Req #	County	Request Type	Requestor	Meets	Approval	Type	Route/Road Name	Justification	
2	337217	RICHLAND	Signage of Routes	JOCELYN JENNINGS	N	N	SC	215 MONTICELLO RD	SIGNING NOT RECOMMENDED AT THIS TIME. DID NOT SEE AN UNUSUAL AMOUNT OF LITTER OR ANY DUMPING.	
2	337152	JASPER	Signage of Routes	MRL CLAUDE DEAN	N	N	S	22 YARBORO RD.	LOCATION WAS REVIEWED AND EXISTING SPEED LIMIT IS APPROPRIATE.	
2	334254	RICHLAND	Signage of Routes	MARRY ANN MILLER	N	N	S	635 HOLLINGSHED ROAD	BASED ON REVIEW AND ACCIDENT HISTORY (1 DEER ACCIDENT) SIGNING NOT RECOMMENDED AT THIS TIME.	
2	334302	RICHLAND	Signage of Routes	FRANK GIBBS	N	N	S	3957 FOWLER ST	A REVIEW OF FLOWER STREET REVEALED THAT THIS STREET IS A TWO LANE, STATE MAINTAINED STREET WHICH IS APPROXIMATELY 0.21 MILES LONG. ALTHOUGH THERE ARE NO POSTED SPEED LIMIT SIGNS, THE SPEED LIMIT ON FLOWER STREET IS 30 MPH AS SET BY THE SC CODE OF LAWS (SECTION 56-5-15520). SINCE SPEED LIMIT SIGNS OFTEN ENCOURAGE MOTORISTS TO SPEED UP AS WELL AS SLOW DOWN, THE ERECTION OF SPEED LIMIT SIGNS ON SHORT RESIDENTIAL STREETS IS NOT RECOMMENDED.	
2	333914	AIKEN	Signage of Routes	CHIEF BLEDSOE	N	N	S	270 MILLER POND RD	THERE IS A CURVE WARNING SIGN WITH A 40 MPH SPEED LIMIT POSTED JUST IN ADVANCE OF THE TOWN LIMITS NEAR VOYAGER ROAD. BASED ON THE CURRENT DEVELOPMENT THE EXISTING 40 MPH SPEED LIMIT APPEARS TO BE PROPER AND NO CHANGE IS RECOMMENDED. CURVE SIGN NEAR VOYAGER ROAD IS MISSING AND NEEDS TO BE REPLACED.	
2	333770	RICHLAND	Signage of Routes	MS. VICKIE MCGAHEE	N	N	S	1403 THREE DOG RD	SPEED STUDY REVEALED THAT 85 % OF MOTORISTS WERE TRAVELING AT OR BELOW 48 MPH. NO CHANGE RECOMMENDED TO THE POSTED 45 MPH SPEED LIMIT AT THIS TIME.	
2	340174	RICHLAND	Signage of Routes	MRL DON KELLY	N	N	S	82 SUYRIA CHURCH RD	SPEED STUDY REVEALED THAT 85 % OF MOTORISTS WERE TRAVELING AT OR BELOW 58 MPH. SPEED LIMIT SIGNING NOT RECOMMENDED AT THIS TIME.	
2	328964	RICHLAND	Signage of Routes	CARLTON MOREY	N	N	S	1974 BELLA VISTA DR	DEAD END STREET PEOPLE ARE DUMPING YARD TRASH. COUNTY INSTALL SIGNS FOR DUMPING.	
2	324555	HAMPTON	Signage of Routes	JACOLYN DOBSON	N	N	S	69 DEER DRIVE	SIGHT DISTANCE MAY BE AN ISSUE. NEED TO CONFIRM AND APPLY POLICY. 408 /08 OBSERVED LOCATION WHILE SCHOOL BUS @ STOP. SIGHT DISTANCE TO NORTH IS 750' AND TO SOUTH IS 650'. TALKED WITH REQUESTOR AND EXPLAINED THIS WAS WITHIN OUR LIMITS AND DID NOT REQUIRE A SIGN.	
2	317728	LEXINGTON	Signage of Routes	JOE JEFFCOAT	N	N	S	1466 MACK EDISTO	RURAL SECONDARY ROAD WITH LITTLE DEVELOPMENT. SPEED LIMIT IS 55 MPH AND NO CHANGE IS RECOMMENDED AT THIS TIME.	
2	317060	LEXINGTON	Signage of Routes	LT CRAWFORD	N	N	S	1764 WOODBERRY RD.	DOSE NOT MEET WARRANTS FOR THREE WAY STOP CONTROL.	
2	313764	AIKEN	Signage of Routes	JESSEE CHEADLE	N	N	S	811 KIRBY AVE	A REVIEW OF OUR FILES DID NOT REVEAL ANY RECORD OF A FOUR WAY STOP HAVING BEEN INSTALLED AT THIS INTERSECTION. BASED ON OUR LATEST REVIEW, THE INSTALLATION OF A FOUR WAY STOP AT THIS INTERSECTION IS NOT RECOMMENDED. THE TRAFFIC VOLUME AT THE INTERSECTION IS NOT AT A LEVEL THAT WOULD JUSTIFY THE INSTALLATION OF FOUR WAY STOP CONTROL. IN ADDITION, THE ACCIDENT EXPERIENCE IS LOW AND A FOUR WAY STOP WOULD NOT BE WARRANTED ON AN ACCIDENT BASIS ALONE. UNDER THE DEPARTMENT'S GUIDELINES, A SPEED HUMP WOULD NOT BE RECOMMENDED AT THIS TIME.	

# Secretary of Transportation Report

6/10/2008

Secretary of Transportation 450 Items Not Approved									
Cong Dist	Reg #	County	Request Type	Requestor	Meets	Approval	Type	Route/Road Name	Justification
2	309909	LEXINGTON	Signage of Routes	DAISY MASSEY	N	N	S	1409 THREE DOG RD	A SPEED STUDY REVEALED THAT 65 % OF MOTORISTS WERE TRAVELING AT OR BELOW 48 MPH. THE MEASURE IS A WIDELY ACCEPTED METHOD FOR DETERMINING THE APPROPRIATE SPEED LIMIT. BASED ON OUR FINDINGS, THE POSTED 45-MPH SPEED LIMIT IS THE APPROPRIATE SPEED LIMIT FOR THIS SECTION OF THREE DOG ROAD, THEREFORE, NO CHANGES ARE RECOMMENDED AT THIS TIME.
2	303358	RICHLAND	Signage of Routes	DOUG THOMPSON	N	N	S	3020 GREYSTONE BLVD.	STOP AHEAD SIGN INPLACE ALONG WITH 48" STOP SIGN. NO ADDITIONAL SIGNING RECOMMENDED.
2	292863	LEXINGTON	Signage of Routes	LT CRAWFORD	N	N	S	115 SHULL ISLAND ROAD	COULD NOT FIND ANYTHING MISSING CHECKED BY 32-16 MARCY
2	339724	LEXINGTON	Traffic Signal	PAM	N	N	US	378 SUNSET BLVD	SIGNAL IS OVERCAPACITY AND RUNS MIN TIME FOR THIS APPROACH DURING AM
2	326004	RICHLAND	Pavement Markings	MS. MARGARATE MASSE	N	N	S	1456 WOODLAWN AVE	CENTERLINE MARKINGS NOT RECOMMENDED. THIS IS A NEIGHBORHOOD STREET AND CENTERLINE MARKINGS WOULD HAVE AN ADVERSE AFFECT TO ON STREET PARKING.
2	326002	RICHLAND	Pavement Markings	MS. MARGARATE MASSE	N	N	S	89 CEDAR TERRACE	CENTERLINE MARKINGS NOT RECOMMENDED. THIS IS A RESIDENTIAL NEIGHBORHOOD AND CENTERLINE MARKINGS WOULD HAVE ADVERSE AFFECTS TO LEGAL ON STREET PARKING.
2	340364	RICHLAND	Pavement Markings	OMBUDESMAN OFFICE	N	N	S	1129 BOWLING AVE	BOWLING AVENUE HAS SOLID DOUBLE YELLOW CENTER LINE MARKINGS FROM US321 TO THE END.
3	341555	ANDERSON	Curb Cuts	JEANETTE CARTER	N	N	S	577 TRIPP STREET	THIS DRIVE WAY OFF THE RIGHT OF WAY
3	340809	ANDERSON	Curb Cuts	MICHELLE	N	N	S	22 DOBBINS BRIDGE ROAD	CHECKED BY 0402. NOT ENOUGH SIGHT-DISTANCE. THIS WILL HAVE TO BE DONE BY ENCROACHMENT PERMIT. PROPERTY OWNER ALIGNED DRIVEWAY ON AN OLD EXISTING FIELD DRIVE ENTRANCE WHICH NO LONGER MEETS SIGHT DISTANCE.
3	336948	ANDERSON	Curb Cuts	BRENDA SMITH	N	N	S	166 MARTIN RD.	DRIVEWAY IS ON COUNTY MARTIN ROAD IN STARR.
3	336863	ABBEVILLE	Curb Cuts	MR GERALD MILFORD	N	N	S	100 MILFORD DAIRY ROAD	DRIVEWAY TO BE INSTALLED UNDER PERMIT. DRIVEWAY TO FIELD - 205 FEET SPACING BETWEEN RESIDENTIAL DRIVE AND FIELD DRIVEWAY. SPEED LIMIT 55. 848 LEFT AND 330 RIGHT. NO WE DO NOT HAVE REQUIRED SIGHT DISTANCE. PLEASE CHECK WITH D.E.F. OR R.M. REVIEW BY DISTRICT OFFICE--- SITE DISTANCE TO RIGHT VERIFIED AT 330 FT AND IS INADEQUATE FOR SPEEDS ON THIS ROAD. MET WITH PROPERTY OWNER AND EXPLAINED THAT IF EMBANKMENT AND VEGETATION WERE GRADED AND CLEARED TO OBTAIN 550 FT OF SITE DISTANCE THEN SCDOT WOULD RE-EVALUATE.
3	342916	EDGEFIELD	Signage of Routes	GENE BARINOWSKI	N	N	SC	230 MARTINTOWN ROAD	TALKED WITH GENE, AND HE WANTS SIGNS TO WARN FOR FARM MACHINERY IN THE ROADWAY. I TOLD HIM OF THE STANDARDS AND THAT ADVANCE TRACTOR CROSSING WARNING SIGNS ARE ONLY TO BE USED FOR ADVANCE WARNING OF SPECIFIC AND CONSISTENT CROSSINGS.
3	335983	AIKEN	Signage of Routes	JOHN MAJORS	N	N	S	109 CHINOQUAPIN CHURCH RD	TALKED TO MR MAJORS, INFORMED HIM THAT 65 % SPEED IS 62 MPH AND THAT WE DO NOT RECOMMEND POSTING A REDUCED SPEED LIMIT AT THIS TIME.
3	339235	AIKEN	Signage of Routes	SGT STEVE DEIBEL ICPS	N	N	S	2116 TAYLOR ST	TAYLOR ST IS 500 FEET LONG AND IS CONTROLLED BY STOP SIGNS AT BOTH ENDS. SINCE SPEED LIMIT SIGNS OFTEN ENCOURAGE MOTORISTS TO SPEED UP AS WELL AS SLOW DOWN, THE ERECTION OF SPEED LIMIT SIGNS ON SHORT RESIDENTIAL STREETS IS NOT RECOMMENDED. THEREFORE, BASED ON THIS REVIEW, THE ERECTION OF SPEED LIMIT SIGNS IS NOT RECOMMENDED.
3	319617	AIKEN	Signage of Routes	MC MILLIAN	N	N	SC	191 JOHNSON HWY	NOT DOT MUTCD MEET
4	338368	SPARTANBURG	Signage of Routes	HWY PATROL LOG	N	N	S	224 DILLARD ROAD @ REIDVILLE	THIS COMPLAINT IS FOR COUNTY RD DILLARD ST
4	338382	SPARTANBURG	Signage of Routes	HWY PATROL LOG	N	N	S	42 RAINBOW LAKE ROAD @ BOILING SPRINGS	SIGN IS ON COUNTY RD ARROWHEAD DR
4	336522	SPARTANBURG	Signage of Routes	RRR & RESEARCH ENGR.	N	N	S	327 SPARTANBURG ROAD @ WELLFORD	NO TRACKS ON THIS ROAD INSTALLED MISSING CROSS ROAD RAILROADS ON S-316 AND RRR ON COUNTY
4	312004	SPARTANBURG	Signage of Routes	SCHOOL DIS 3	N	N	S	1007 JONES RD. @ F.R. 185	CHECK SIGN FOR BLOCKING VIEW
5	342008	LEE	Curb Cuts	JASON COUNCIL	N	N	S	100 GREEN LANE	DID NOT HAVE PROOF OF OWNERSHIP FOR PROPERTY.



## Secretary of Transportation Report

6/10/2008

Secretary of Transportation 460 Items Not Approved										
Cong Dist	Reg #	County	Request Type	Requestor	Meets	Approval	Type	Route	Road Name	Justification
5	331694	MARLBORO	Curb Cuts	CHARLES HODGE	N	N	S	381	ATTADALE ROAD	THE PROPERTY ALLREADY HAS A DRIVEWAY INSTALLED. THE PROPERTY OWNER WAS TOLD THAT HE COULD INSTALL ANOTHER ONE AT HIS EXPENSE UNDER AN ENCROACHMENT PERMIT.
5	341625	YORK	Signage of Routes	J D MEEK	N	N	S	711	KELLY	ADEQUATE SIGHT DISTANCE AT CROSSING 650' SPEED LIMIT 55
5	339496	KERSHAW	Signage of Routes	ERNESTINE B. ROSS	N	N	US	521	KERSHAW HIGHWAY	DOES NOT WARRANT SCHOOL BUS STOP AHEAD SIGNS. 700' SIGHT DISTANCE EACH DIRECTION
5	339196	DARLINGTON	Signage of Routes	CALVIN KING	N	N	S	14	WEAVER STREET	NOT ON STATE SYSTEM - COUNTY STOP SIGN
5	335975	DILLON	Signage of Routes	WALLACE SWEAT	N	N	SC	917	HWY 917	I SEE NO SIGN SCOOT WOULD HAVE TO HELP THIS PROBLEM. THIS IS A SHORT COUNTY DIRT ROAD OFF OF SC 917. THE E-911 SIGN IS FADED AND MAYBE SOME ROUND RED REFLECTORS MAY HELP THIS SITUATION. ROAD IS POSTED 30 MPH. NO CHANGE IS RECOMMENDED AT THIS TIME.
5	333476	SUMTER	Signage of Routes	KEVIN GREEN	N	N	S	1034	FLORIDE ST.	MARKING PARKING WOULD REQUIRE THE REMOVAL OF SKIP LINES. HAVE NO OBJECTION TO CITY MARKING PARALLEL PARKING IF THEY REMOVE LANE LINES. SUGGESTED THAT THEY WAIT TILL ROAD IS RESURFACED.
5	326784	SUMTER	Signage of Routes	AL MC ELVEEN	N	N	S	472	COUNCIL ST.	CONTACTED MR. QUICK AND REQUESTED HE GET CONCURRENCE FROM THE LOCAL GOVERNMENT AND HAVE THEM SEND A LETTER TO THE RME TO THAT EFFECT.
5	326461	CHESTERFIELD	Signage of Routes	SAMMY QUICK	N	N	S	96	MOVER	A SPEED STUDY INDICATED THAT THE AVERAGE SPEED ON S. HEYWARD STREET WAS 29.6 MPH. ONE ELIGIBILITY REQUIREMENT FOR TRAFFIC CALMING, WHICH WOULD INCLUDE 4-WAY STOPS AND SPEED HUMPS, IS FOR THE AVERAGE SPEED TO EXCEED THE POSTED SPEED LIMIT BY 5 MPH. WITH THE SPEED LIMIT OF 30 MPH ON THIS ROAD, THE COMPLIANCE WITH THE SPEED LIMIT APPEARS TO BE RELATIVELY HIGH.
5	308270	LEE	Signage of Routes	UNKNOWN	N	N	S	54	HEYWARD STREET	I TALKED TO MR. JIMMY CANTS TO MAKE SURE HE WAS PUTTING A RESIDENCE THERE AND HE SAID HE WASN'T. SO I EXPLAINED TO HIM THAT WE CANNOT PUT A SECOND DRIVEWAY IN FOR HIM TO HIS FIELD AND HE WAS OKAY WITH THAT. I AM CLOSING WORK REQUEST OUT
6	342601	GEORGETOWN	Curb Cuts	JIMMY CANTS	N	N	S	127	CARVERS BAY ROAD	NO WORK NEEDED. DRIVE IN GOOD CONIDION AND DITCH FUNCTIONS PROPERLY.
6	340486	ORANGEBURG	Curb Cuts	EVA KIETT	N	N	S	750	WOODBINE DRIVE	APPLICANT TO RECEIVE DRIVEWAY BY ENCROACHMENT PERMIT #57851
6	340476	FLORENCE	Curb Cuts	RANDALL ALTMAN	N	N	S	31	EVANS STREET	APPLICANT DECIDED TO CANCEL PERMIT 5-12-08 PER BILL ERVIN
6	342734	BAMBERG	Curb Cuts	TALMADGE L. WIGGINS	N	N	S	41	ORANGE GROVE ROAD	DOES NOT MEET SCOOT SPECIFICATIONS FOR DRIVEWAYS
6	336233	BERKELEY	Curb Cuts	GERALD LIMEHOUSE	N	N	S	448	LUMBRIA ROAD	RESIDENT HAS EXCISTING DRIVEWAY
6	341990	GEORGETOWN	Signage of Routes	JOE GREENE	N	N	S	458	POST FOOT CIRCLE	I'VE LOOK AT THE TRAFFIC ON THE ROAD AND IT DOESNT REALLY NEED TO BE REDUCED TO 35 MPH. THE EXISTING SPEED LIMIT IS 45 MPH - NO SPEED LIMIT IS POSTED WHEN REVIEWED 5-9-08. THERE WAS UTILITY WORK IN THE AREA THAT MAY HAVE REMOVED THE SPEED LIMIT SIGNS. POST 45 MPH SPEED LIMIT SIGNS ON BOTH ENDS. - MEB
6	346583	RICHLAND	Signage of Routes	MR. ELLIS C. NELSON	N	N	S	66	CABIN CREEK	BASED ON OUR REVIEW ALL WAY STOP CONTROL NOT RECOMMENDED AT THIS TIME.
6	339177	COLLETON	Signage of Routes	REVEREND DANNY DRAIN	N	N	US	17	ACE BASIN PKWY.	LOCATION WAS REVIEWED AND IT DOES NOT JUSTIFY SIGNING PER TE GUIDELINE-14.
6	338200	COLLETON	Signage of Routes	REVEREND DANNY DRAIN	N	N	SC	63	SNIDERS HWY.	LOCATION WAS REVIEWED AND IT DOES NOT JUSTIFY SIGNING PER TE GUIDELINE-14.
6	338206	COLLETON	Signage of Routes	REVEREND DANNY DRAIN	N	N	SC	64	BELLS HWY.	LOCATION WAS REVIEWED AND IT DOES NOT JUSTIFY SIGNING PER TE GUIDELINE-14.
6	337492	FLORENCE	Signage of Routes	SEN. HUGH LEATHERMAN	N	N	S	1299	WHITMAN ROAD	DO NOT RECOMMEND. LOW VOLUME ROAD AND THE INTERSECTION IS CLOSE TO US-76
6	336953	BERKELEY	Signage of Routes	PASTOR JEROME GADSDEN	N	N	SC	45	SANTEE RIVER	LOCATION WAS REVIEWED AND SIGHT DISTANCE IS APPROPRIATE FOR MOTORISTS LEAVING AND APPROACHING THE CHURCH. WARNING SIGNS ARE NOT JUSTIFIED
6	336517	SUMTER	Signage of Routes	KIMBERLY DAULT	Y	N	SC	120	PIWEEWOOD RD.	TALKED TO MS. DAULT AND SHE INFORMED ME THAT THIS CENTER IS CLOSING AND THAT SHE NO LONGER WANTS SIGNING FOR THIS FACILITY.

## Secretary of Transportation Report

6/10/2008

Secretary of Transportation 460 Items Not Approved									
Cong Dist	Req #	County	Request Type	Requestor	Meets	Approval	Type	Route	Justification
6	33651B	SUMTER	Signage of Routes	KIMBERLY DAULT	Y	N	SC	120 PINEWOOD RD.	TALK TO MS. DAULT AND SHE INFORMED ME THAT THIS CENTER IS CLOSING AND THAT SHE NO LONGER WANTS SIGNING FOR THIS FACILITY. REFERENCE WORK REQUEST NUMBER 336517.
6	344890	FLORENCE	Signage of Routes	JACKIE J. JOHNSON	N	N	S	552 POOR FARM ROAD	BASED ON CONDITIONS, THE EXISTING 50 MPH SPEED LIMIT ON S-552 IS CONSIDERED APPROPRIATE. ALSO, "CHURCH" WARNING SIGNS ARE NOT WARRANTED BECAUSE SIGHT DISTANCES ARE ADEQUATE. SEE REPORT/LETTER DATED 5-14-08 [5552SPEED(S-08)]. "DUPLICATE ENTRY OF WR#335465
6	335465	FLORENCE	Signage of Routes	JACKIE JOHNSON	N	N	S	552 POOR FARM ROAD	THE REVIEW INDICATED A SPEED OF 50 MPH IS APPROPRIATE, AND NO CHANGES ARE RECOMMENDED. ALSO, "CHURCH" WARNING SIGNS ARE NOT WARRANTED BASED ON ADEQUATE SIGHT DISTANCE. SEE WR#344890.
6	33412B	FLORENCE	Signage of Routes	CATHY QUICK	N	N	S	724 LIBERTY CHAPEL ROAD	STATUTORY 55 MPH IS APPROPRIATE. BRIDGES ARE OK. DO NOT RECOMMEND POSTING OR LOWERING THE SPEED LIMIT. SEE LETTER DATED 5-13-08.
6	32645B	RICHLAND	Signage of Routes	MS BARBERA SUMTER	N	N	S	43 BRICKYARD RD	OUR REVIEW OF THE ACCIDENT HISTORY REVEALED THAT THERE HAVE BEEN NO REPORTS OF DEER BEING HIT BY VEHICLES IN THE PAST THREE YEARS. BASED ON OUR REVIEW OF THIS LOCATION THE INSTALLATION OF DEER CROSSING SIGNS IS NOT RECOMMENDED.
6	301631	SUMTER	Signage of Routes	MRS. MCCAMMON	N	N	S	77 BETHEL CHURCH RD.	THE TRAFFIC VOLUME AT THE INTERSECTION IS NOT AT A LEVEL THAT WOULD JUSTIFY THE INSTALLATION OF FOUR WAY STOP CONTROL. IN ADDITION, THE ACCIDENT EXPERIENCE IS LOW AND A FOUR WAY STOP WOULD NOT BE WARRANTED ON AN ACCIDENT BASIS ALONE. A REVIEW OF THE ACCIDENT HISTORY REVEALED THAT THERE BEEN FOUR ACCIDENTS REPORTED AT THIS INTERSECTION IN THE PAST FOUR YEARS. ADT ON S-77 = (1050) ADT ON S-29 = (750) HAVE CROSSROAD WARNING SIGNS WITH 45MPH SPEED PLATES. SIGHT DISTANCE 500 FEET TO WEST AND OVER 500 FEET TO EAST.
6	342619	DORCHESTER	Traffic Signal	CHUCK WILSON	N	N	S	199 TROLLEY ROAD	OBSERVED INTSECTION, COULD NOT DUPLICATE PROBLEM.
6	342465	BERKELEY	Traffic Signal	HWY PATROL	N	N	US	52 US-52	OBSERVED INTERSECTION - ALL LAMPS FULLY OPERATIONAL, NO ALARMS IN CABINET, NO PROBLEM NOTED.
6	342526	CHARLESTON	Traffic Signal	KATIE	N	N	S	75 ASHLEY PHOSPHATE	SIGNAL MAINTAINED BY CITY OF NORTH CHARLESTON
6	342480	BERKELEY	Traffic Signal	LARRY	N	N	US	52 US 52	OBSERVED INTERSECTIONS, NO PROBLEM FOUND
6	342523	BERKELEY	Traffic Signal	GOOSE CREEK PD	N	N	US	52 US 52	OBSERVED INTERSECTION - FOUND ALL LIGHTS TO BE FULLY OPERATIONAL.
6	342450	BERKELEY	Traffic Signal	ERIN DRIGGERS	N	N	US	17 US-17 ALT	INSPECTED INTERSECTION, NO PROBLEM FOUND.
6	342478	BERKELEY	Traffic Signal	ROBBIE FLEMING	N	N	US	52 US 52	OBSERVED INTERSECTION, NO PROBLEM FOUND
6	342547	BERKELEY	Traffic Signal	ROBBIE FLEMING	N	N	US	178 US-178	OBSERVED INTERSECTION, NO PROBLEM FOUND
6	342478	DORCHESTER	Traffic Signal	MATT MACMILLAN	N	N	S	199 TROLLEY ROAD	OBSERVED INTERSECTION, NO PROBLEM FOUND
6	305754	CHARLESTON	Traffic Signal	MRS JOHNSON	N	N	S	32 SPRULL AVENUE	REVIEW OF THE VOLUMES AT THE INTERSECTION FOUND THAT LEFT TURN PHASES ARE NOT JUSTIFIED.
6	344632	FLORENCE	Pavement Markings	HELEN POWERS	N	N	S	29 CASHUA DRIVE	THE INSTALLATION OF A CROSSWALK IS NOT RECOMMENDED BECAUSE THE LOCATION IS NOT PROTECTED BY A TRAFFIC CONTROL DEVICE. SEE REPORT/LETTER DATED 5-13-08 [S29@ARMYRESERVE(S-08)].
6	337093	FLORENCE	Pavement Markings	WARREN COKER	N	N	SC	341 MAIN STREET	SEE PREVIOUS WORK REQUEST #316332 AND LETTER DATED 11-13-2007. THIS WAS ADDRESSED AT THAT TIME. DO NOT RECOMMEND. CHANDLER ROAD IS A LOW VOLUME ROAD AND THE ROAD IS STRAIGHT. NO NEED FOR NO PASSING SIGNS.
6	322824	CHARLESTON	Pavement Markings	HAROLD WASHINGTON	Y	N	S	39 MEETING STREET ROAD	



## Secretary of Transportation Report

6/10/2008

Secretary of Transportation 450 Items Pending									
Cong Dist	Reg.#	County	Request Type	Requestor	Meets	Approval	Type	Route/Road Name	Status
1	332571	BERKELEY	Curb Cuts	CAROLINA NURSERIES	Y	Y	S	357 GAILLARD ROAD	UNDER INVESTIGATION
1	320927	BERKELEY	Curb Cuts	WHIPPOORWILL FOREST LLC			S	350 LAW AVE	UNDER INVESTIGATION
1	320929	BERKELEY	Curb Cuts	WHIPPOORWILL FOREST LLC			S	S-510	UNDER INVESTIGATION
1	310063	BERKELEY	Curb Cuts	JEFF MICHAELS			S	291 LONGRIDGE ROAD	UNDER INVESTIGATION
1	315242	DORCHESTER	Curb Cuts	KENNETH WILSON			S	187 BRYANT STREET	UNDER INVESTIGATION
1	337964	CHARLESTON	Curb Cuts	RENEE R. BROCKINGTON/LADSON PARKWAY LLC			S	1120 JAMISON ROAD	UNDER INVESTIGATION
1	311959	CHARLESTON	Curb Cuts	FRANZ MEIER			S	542 OTTAWA ROAD	UNDER INVESTIGATION
1	310671	DORCHESTER	Curb Cuts	RICHARD TREVLIN/CONTI	N	P	S	22 ORANGEBURG ROAD	UNDER INVESTIGATION
1	303820	BERKELEY	Curb Cuts	TIFFANY WAYMYERS	N	P	S	1119 LEISURE DRIVE	UNDER INVESTIGATION
1	298378	BERKELEY	Curb Cuts	JESSCO HOMES	N	P	S	773 NELLO DRIVE	UNDER INVESTIGATION
1	290606	DORCHESTER	Curb Cuts	NORMAN BOATWRIGHT	N		S	63 RICHARDSON AVE	UNDER INVESTIGATION
1	290636	DORCHESTER	Curb Cuts	NORMAN BOATWRIGHT	N		S	58 PARSON ROAD	UNDER INVESTIGATION
1	287720	BERKELEY	Curb Cuts	JEFF BETCHER	N	P	S	16 JEBBURG ROAD	UNDER INVESTIGATION
1	341511	CHARLESTON	Signage of Routes	RICHARD TURNER	Y	P	S	20 MAIN ROAD	UNDER INVESTIGATION
1	341496	CHARLESTON	Signage of Routes	RICHARD TURNER	Y	P	US	17 US 17	UNDER INVESTIGATION
1	340550	CHARLESTON	Signage of Routes	RAY MOLINAROLI	Y	P	I	526 I-526	UNDER INVESTIGATION
1	340543	HORRY	Signage of Routes	PATRICK SADEK			S	1315 GRISSOM PARKWAY	UNDER INVESTIGATION
1	342177	BERKELEY	Signage of Routes	JULIA TAYLOR			S	357 GAILLARD ROAD	UNDER INVESTIGATION
1	342172	CHARLESTON	Signage of Routes	NANCY PELLATT			S	90 GUERINS BRIDGE ROAD	UNDER INVESTIGATION
1	342184	CHARLESTON	Signage of Routes	ELAINE ELLINGTON			S	75 ASHLEY PHOSPHATE	UNDER INVESTIGATION
1	341697	CHARLESTON	Signage of Routes	WILLIAM KITCHENER	Y	Y	S	1557 GULF DRIVE	UNDER INVESTIGATION
1	341679	BERKELEY	Signage of Routes	ANN-MARIE HALLACY	Y	Y	US	52 HWY 52	UNDER INVESTIGATION
1	340782	CHARLESTON	Signage of Routes	JOHN PATYNE	Y	P	SC	165 SC 165	UNDER INVESTIGATION
1	341467	CHARLESTON	Signage of Routes	GREG BROWN	Y	Y	S	53 RIVERLAND DRIVE	UNDER INVESTIGATION
1	340329	CHARLESTON	Signage of Routes	RAY MOLINAROLI	Y	P	SC	173 FOLLY ROAD	UNDER INVESTIGATION
1	339563	DORCHESTER	Signage of Routes	RUSS CORNETTE			S	13 CEDAR STREET	UNDER INVESTIGATION
1	339566	DORCHESTER	Signage of Routes	RUSS CORNETTE			S	65 RICHARDSON AVE	UNDER INVESTIGATION
1	339570	DORCHESTER	Signage of Routes	RUSS CORNETTE			US	17 MAIN STREET	UNDER INVESTIGATION
1	339576	CHARLESTON	Signage of Routes	SC HWY. PATROL	Y	P	I	26 I-26	UNDER INVESTIGATION
1	340706	CHARLESTON	Signage of Routes	DIANE SABBA			S	1028 HARBORVIEW	UNDER INVESTIGATION
1	335544	CHARLESTON	Signage of Routes	MS. HILDEGARD MARICO	Y	Y	S	26 CALIP ROAD	UNDER INVESTIGATION
1	337954	CHARLESTON	Signage of Routes	MR. TIMMY NAYES			S	1814 JEBBER ROAD	UNDER INVESTIGATION
1	337927	CHARLESTON	Signage of Routes	CO-SO	Y	P	SC	165 SC 165	UNDER INVESTIGATION
1	337877	HORRY	Signage of Routes	JOEY SKIPPER					UNDER INVESTIGATION
1	337850	CHARLESTON	Signage of Routes	RAY PATERIA	Y	P	US	17 US 17	UNDER INVESTIGATION
1	337806	DORCHESTER	Signage of Routes	MS. DONNA MOORE			S	403	UNDER INVESTIGATION
1	337147	CHARLESTON	Signage of Routes	HELEN CLARKE	N	N	S	1667 BRAMBLE AVE.	UNDER INVESTIGATION
1	337605	CHARLESTON	Signage of Routes	AW WIZZELL	Y	Y	S	1624 STORIN STREET	UNDER INVESTIGATION
1	337180	BERKELEY	Signage of Routes	MR. SHON RAINFORD	Y	P	I	26 INTERSTATE	UNDER INVESTIGATION
1	336972	CHARLESTON	Signage of Routes	MS KESLERING	Y	P	I	26 I-26	UNDER INVESTIGATION
1	337789	BERKELEY	Signage of Routes	BILLY BUMGARDNER	N	N	S	201 PLANET ROAD	UNDER INVESTIGATION
1	336962	DORCHESTER	Signage of Routes	T. WALSH			S	50 BUTTERNUT ROAD	UNDER INVESTIGATION
1	337117	CHARLESTON	Signage of Routes	MR CURTIS COVINGTON					UNDER INVESTIGATION
1	336675	DORCHESTER	Signage of Routes	MS. BARBARA TIMMONS	N	N	SC	165 BERLIN G MYERS PARKWAY	UNDER INVESTIGATION
1	336074	CHARLESTON	Signage of Routes	RICHARD TURNER	Y	P	US	17 US 17	UNDER INVESTIGATION
1	335650	CHARLESTON	Signage of Routes	DENNIS TONEY	Y	P	S	20 MAIN ROAD	UNDER INVESTIGATION
1	335396	CHARLESTON	Signage of Routes	J.D. WILCOX	Y	P	US	17 US 17	UNDER INVESTIGATION
1	334966	CHARLESTON	Signage of Routes	JULIUS WASHINGTON	Y	P	SC	642 DORCHESTER ROAD	UNDER INVESTIGATION
1	334566	CHARLESTON	Signage of Routes	JEREMY D. READ			S	389 FT. LAMAR ROAD	UNDER INVESTIGATION
1	334331	DORCHESTER	Signage of Routes	TOWN OF SUMMERVILLE			S	341	UNDER INVESTIGATION
1	333730	DORCHESTER	Signage of Routes	HIGHWAY PATROL			SC	61	UNDER INVESTIGATION
1	333918	CHARLESTON	Signage of Routes	RICHARD STROBLE	Y	P	SC	700 MAYBANK HIGHWAY	UNDER INVESTIGATION
1	331411	CHARLESTON	Signage of Routes	AIMEE SPIRES	Y	P	S	2071 KATY HILL ROAD	UNDER INVESTIGATION
1	331328	DORCHESTER	Signage of Routes	MR MARION C METTS	N	N	S	13 CENTRAL AVE	UNDER INVESTIGATION
1	330751	CHARLESTON	Signage of Routes	JOEY HARRIS	Y	P	S	389 FT. LAMAR ROAD	UNDER INVESTIGATION
1	329554	CHARLESTON	Signage of Routes	J.D. WILCOX	Y	P	S	1211 BOWMAN ROAD	UNDER INVESTIGATION
1	329874	DORCHESTER	Signage of Routes	DAVID W. PILCH			S	84 CLUBHOUSE ROAD	UNDER INVESTIGATION
1	326634	CHARLESTON	Signage of Routes	BRAD MORRISON			US	17 US 17	UNDER INVESTIGATION
1	326658	CHARLESTON	Signage of Routes	J.D. WILCOX	Y	P	US	17 HWY 17	UNDER INVESTIGATION
1	326037	CHARLESTON	Signage of Routes	RICHARD TURNER	Y	P	S	54 CHISOLM ROAD	UNDER INVESTIGATION
1	326003	CHARLESTON	Signage of Routes	SCOTT FEINELL					UNDER INVESTIGATION
1	320310	CHARLESTON	Signage of Routes	LORENA CLAXTON	Y	P	S	9 PINCKNEY STREET	UNDER INVESTIGATION
1	309326	CHARLESTON	Signage of Routes	JOHN KNOTT			I	26 I-26	UNDER INVESTIGATION
1	292844	CHARLESTON	Signage of Routes	CHARLES FRALIX	N	P	US	52 US-52/RIVERS AVENUE	UNDER INVESTIGATION
1	330637	DORCHESTER	Traffic Signal	ANTHONY KING			S	63	UNDER INVESTIGATION
1	335681	BERKELEY	Traffic Signal	STEVE BEYTON			SC	165 BERLIN J. MYERS	UNDER INVESTIGATION
1	336692	DORCHESTER	Traffic Signal	MS. BARBARA TIMMONS	P	S	S	207 EAST 3RD NORTH STREET	UNDER INVESTIGATION
1	323865	CHARLESTON	Traffic Signal	JAMES WARE	P	S	S	97 LONG POINT ROAD	UNDER INVESTIGATION
1	341497	CHARLESTON	Pavement Markings	RICHARD TURNER			US	17 US 17	UNDER INVESTIGATION

# Secretary of Transportation Report

6/10/2008

Secretary of Transportation 460 Items Pending									
Cong Dist	Reg.#	County	Request Type	Requestor	Meets	Approval	Type	Route/Road Name	Status
1	341867	CHARLESTON	Pavement Markings	JOEY HARRIS			SC	703 SC 703	UNDER INVESTIGATION
1	341688	CHARLESTON	Pavement Markings	RONNIE SMITH	N	N	S	1316 SUMMERALL ST.	UNDER INVESTIGATION
1	339788	CHARLESTON	Pavement Markings	ANTHONY KING			S	75 ASHLEY PHOSPHATE	UNDER INVESTIGATION
1	339583	CHARLESTON	Pavement Markings	ROBERT SOMERVILLE			S	2130	UNDER INVESTIGATION
1	339448	CHARLESTON	Pavement Markings	RICHARD TURNER			US	17 US 17	UNDER INVESTIGATION
1	337561	CHARLESTON	Pavement Markings	STEVE CARRON			S	2088 NEEDLERUSH PARKWAY	UNDER INVESTIGATION
1	337155	BERKELEY	Pavement Markings	MANDY ARD		P	S	281 HOLLYWOOD DRIVE	UNDER INVESTIGATION
1	336966	DORCHESTER	Pavement Markings	T. WALSH			S	58 BUTTERNUT ROAD	UNDER INVESTIGATION
1	337114	CHARLESTON	Pavement Markings	MRS. EUNICE HOUDE			S	76 LADSON RD	UNDER INVESTIGATION
1	336762	DORCHESTER	Pavement Markings	ANTHONY KING	Y	Y	SC	642 DORCHESTER ROAD	UNDER INVESTIGATION
1	326726	CHARLESTON	Pavement Markings	BRAD MORRISON		P	US	17 US 17	UNDER INVESTIGATION
1	327828	CHARLESTON	Pavement Markings	HAROLD WASHINGTON			SC	61 SC-61 CONNECTOR	UNDER INVESTIGATION
1	327830	CHARLESTON	Pavement Markings	HAROLD WASHINGTON			S	20 MAIN ROAD	UNDER INVESTIGATION
1	332365	CHARLESTON	Pavement Markings	SGT. RICHARD DEAN			S	75 ASHLEY PHOSPHATE	UNDER INVESTIGATION
1	324825	CHARLESTON	Pavement Markings	JOEY HARRIS			US	17 US 17	UNDER INVESTIGATION
2	316388	RICHLAND	Enhancement Projects	CENSUS BUREAU			S	171 PARK ST	UNDER INVESTIGATION
2	312844	BEAUFORT	Enhancement Projects	MRS. JAMES T. BOTWICK		P	US	278 WILLIAM HILTON PARKWAY	UNDER INVESTIGATION
2	343131	ALLENDALE	Curb Cuts	GERALD MOLE	Y	Y	S	38 WALNUT ST.	UNDER INVESTIGATION
2	342509	LEXINGTON	Curb Cuts	MICHAEL GRECU	Y	P	S	70 TWO NOTCH RD	UNDER INVESTIGATION
2	342556	RICHLAND	Curb Cuts	JAY KUNE			S	965 LAKESHORE DRIVE	UNDER INVESTIGATION
2	342311	LEXINGTON	Curb Cuts	JUDY BROWN	Y	Y	S	103 PINE RIDGE DR.	UNDER INVESTIGATION
2	341877	LEXINGTON	Curb Cuts	JOHN FECHTEL	Y	P	S	628 OLD CHARLESTON RD.	UNDER INVESTIGATION
2	341287	AIKEN	Curb Cuts	MRS DIANE SIMPKINS	Y	P	S	178 ABBEVILLE AVE	UNDER INVESTIGATION
2	340601	JASPER	Curb Cuts	GABRIEL ALMEIDA	N	N	S	3411 FORDVILLE ROAD	UNDER INVESTIGATION
2	340397	RICHLAND	Curb Cuts	PRIMER INVESTMENT PROP. INC-BILLY GRAY	Y	P	S	90 BRENNER RD	UNDER INVESTIGATION
2	340238	LEXINGTON	Curb Cuts	M & N DESIGN/ MARSH NEWMAN	Y	P	S	626 INDUSTRIAL DR.	UNDER INVESTIGATION
2	338623	RICHLAND	Curb Cuts	SSHAWN MILLER			S	940 PEACEHAVEN ROAD	UNDER INVESTIGATION
2	339003	LEXINGTON	Curb Cuts	BETTY D. SHAW	Y	P	S	1205 MARCELLUS RD.	UNDER INVESTIGATION
2	339071	LEXINGTON	Curb Cuts	GOLDEN STATE FOODS/ ROBERT JORGE	Y	P	S	77 BARR RD.	UNDER INVESTIGATION
2	339103	LEXINGTON	Curb Cuts	RHETT KELLIS	Y	P	S	1579 SEASE HILL RD.	UNDER INVESTIGATION
2	338700	JASPER	Curb Cuts	ALLEN DELDACH	N	N	S	341 FORDVILLE ROAD	UNDER INVESTIGATION
2	338251	LEXINGTON	Curb Cuts	CHRISTOPHER BERRY	Y	P	S	243 HAZARETH RD.	UNDER INVESTIGATION
2	337787	RICHLAND	Curb Cuts	MICHAEL MEETZE			S	1362 FULMER RD.	UNDER INVESTIGATION
2	338072	RICHLAND	Curb Cuts	ALICE PAYNE			S	1436 PINENEY ROAD	UNDER INVESTIGATION
2	338001	BEAUFORT	Curb Cuts	ISAAC HAMILTON	Y	Y	S	258 PLEASANT POINT DRIVE	UNDER INVESTIGATION
2	337112	LEXINGTON	Curb Cuts	JOHN MCCLURE	Y	Y	S	1834 GINNY LANE	UNDER INVESTIGATION
2	336587	LEXINGTON	Curb Cuts	IRBK COMPANY LLC C/O RHETT KELLIS	Y	P	S	626 INDUSTRIAL DR.	UNDER INVESTIGATION
2	335518	LEXINGTON	Curb Cuts	STEVE PATEL			S	1814 MCSWAIN DR. -FRTG	UNDER INVESTIGATION
2	335800	RICHLAND	Curb Cuts	GEORGE WILSON			S	1436 LORICK RD.	UNDER INVESTIGATION
2	335556	RICHLAND	Curb Cuts	TODD LYLE			S	132 CONFEDERATE AVE	UNDER INVESTIGATION
2	332978	RICHLAND	Curb Cuts	JERRY WOLFE	Y	P	S	1682 CEDAR CREEK RD	UNDER INVESTIGATION
2	332747	LEXINGTON	Curb Cuts	RANDY LEARY	Y	P	S	37 JUNIPER SPRINGS RD.	UNDER INVESTIGATION
2	332471	LEXINGTON	Curb Cuts	JOHN FECHTEL	Y	P	S	1656 SCHOOL BUS RD	UNDER INVESTIGATION
2	329730	RICHLAND	Curb Cuts	FRED PRICE	N	P	S	239 COUNTRY CLUB DR	UNDER INVESTIGATION
2	329781	LEXINGTON	Curb Cuts	MID-CAROLINA ELECTRIC CO-OP INC	Y	P	S	204 LONGS POND RD.	UNDER INVESTIGATION
2	329787	LEXINGTON	Curb Cuts	MES. INC/STEVE MILLER	Y	P	S	70 TWO NOTCH RD	UNDER INVESTIGATION
2	328956	LEXINGTON	Curb Cuts	JOE BREDENBAUGH	Y	P	S	879 OLDE FARM ROAD	UNDER INVESTIGATION
2	325371	AIKEN	Curb Cuts	DEBBS MICHAEL			S	32 SILVER BLUFF RD	UNDER INVESTIGATION
2	325357	AIKEN	Curb Cuts	ED STREET COMPANY	Y	Y	S	419 DOUGHERTY RD	UNDER INVESTIGATION
2	320039	AIKEN	Curb Cuts	ALVIN SHEALY	N	P	S	780 WHALEY POND ROAD	UNDER INVESTIGATION
2	319482	AIKEN	Curb Cuts	JOHNATHAN MOORE			S	503 GOOD SPRINGS RD	UNDER INVESTIGATION
2	319783	RICHLAND	Curb Cuts	JERRY GREENE	Y	P	S	1250 FLORA DR	UNDER INVESTIGATION
2	319050	RICHLAND	Curb Cuts	LAWRENCE DAVIS	N	P	S	95-1 ZION CHURCH RD	UNDER INVESTIGATION
2	318386	RICHLAND	Curb Cuts	CHARLES S. COLEMAN, J	Y	P	S	1256 SOUTH GRAMPIAN RD	UNDER INVESTIGATION
2	315142	LEXINGTON	Curb Cuts	BYRON COWARD			S	169 SMITH POND ROAD	UNDER INVESTIGATION
2	313533	LEXINGTON	Curb Cuts	BILL DIXON	Y	P	S	957 FARMING CREEK ROAD	UNDER INVESTIGATION
2	311874	RICHLAND	Curb Cuts	HARVEY CAPELL	Y	P	S		UNDER INVESTIGATION

# Secretary of Transportation Report

6/10/2008

Secretary of Transportation 460 Items Pending									
Cong Dist	Req #	County	Request Type	Requestor	Meets	Approval	Type	Route/Road Name	Status
2	306133	RICHLAND	Curb Cuts	CLAY WALSH	Y	P	S	54 LANGFORD ROAD	UNDER INVESTIGATION
2	306474	LEXINGTON	Curb Cuts	BILL BULL	Y		S	70 TWO NOTCH RD	UNDER INVESTIGATION
2	304505	AIKEN	Curb Cuts	TOM BENDER	N	P	S	79 BANKS MILL RD	UNDER INVESTIGATION
2	302913	LEXINGTON	Curb Cuts	DALE NESS	N	P	S	243 NAZARETH RD.	UNDER INVESTIGATION
2	301496	AIKEN	Curb Cuts	AIKEN LAND & TIMBER	N		S	113 OLD BARRELL RD	UNDER INVESTIGATION
2	305111	RICHLAND	Curb Cuts	JACOBS CREEK, LLC	Y	Y	S	1296 OLD TWO NOTCH RD	UNDER INVESTIGATION
2	302712	RICHLAND	Curb Cuts	CHUCK MURIN	N	P	S	1041 KELLY MILL RD	UNDER INVESTIGATION
2	299070	LEXINGTON	Curb Cuts	JUDY FLEIGHMAN	N	P	S	1322 OLD FERRY RD	UNDER INVESTIGATION
2	297094	RICHLAND	Curb Cuts	THERESA JONES	N		S	2386 FORE AVENUE	UNDER INVESTIGATION
2	296936	RICHLAND	Curb Cuts	KENDRIA SAULTER	N	P	S	1425 FLORIAN ST	UNDER INVESTIGATION
2	294368	RICHLAND	Curb Cuts	CHUCK CECIL	N		S	1243 FERWOOD ROAD	UNDER INVESTIGATION
2	342258	RICHLAND	Signage of Routes	JODY FERGUSON			S	2525 FAIRLAWN COURT	UNDER INVESTIGATION
2	342176	BEAUFORT	Signage of Routes	JB ANTLEY	Y	Y	S	29 BUCK ISLAND ROAD	UNDER INVESTIGATION
2	342194	ORANGEBURG	Signage of Routes	JAKE CUPSTID			S	184 JUMPER STREET	UNDER INVESTIGATION
2	341678	BEAUFORT	Signage of Routes	CHRIS BERNIQUE	Y	Y	US	278 FORDING ISLAND ROAD	UNDER INVESTIGATION
2	341620	BEAUFORT	Signage of Routes	CHRIS BERNIQUE	Y	Y	SC	170 OKATE HWY	UNDER INVESTIGATION
2	341482	BEAUFORT	Signage of Routes	DIANE CHANDLER			S	750 MIDDLE ROAD	UNDER INVESTIGATION
2	341005	LEXINGTON	Signage of Routes	DAVID TUNTER			S	1099 LAKE PRINCETON RD.	UNDER INVESTIGATION
2	341094	LEXINGTON	Signage of Routes	ALLEN RAWLS			S	1935 VICTOR RD.	UNDER INVESTIGATION
2	341449	BEAUFORT	Signage of Routes	MARK SECENGER	Y	Y	S	29 BUCK ISLAND ROAD	UNDER INVESTIGATION
2	341451	BEAUFORT	Signage of Routes	MARK SECENGER			US	278 FORDING ISLAND ROAD	UNDER INVESTIGATION
2	340717	BEAUFORT	Signage of Routes	DARRIN SHOENAKER	Y	Y	S	758 SAND DOLLAR ROAD	UNDER INVESTIGATION
2	340714	AIKEN	Signage of Routes	JEFF C. KEY, CHIEF OF POLICE	Y	Y	S	1560 J.A. CORBETT CIR	UNDER INVESTIGATION
2	340592	LEXINGTON	Signage of Routes	CHARLIE	Y	Y	SC	610 NORTH LAKE DR	UNDER INVESTIGATION
2	339634	AIKEN	Signage of Routes	MS. KATHIE ROBERTS			S	1018 WEST ROAD	UNDER INVESTIGATION
2	339634	RICHLAND	Signage of Routes	CAROLYN NEWTON			S	1038 PARKLANE	UNDER INVESTIGATION
2	339620	JASPER	Signage of Routes	WENDY BEARD			US	278 GRAYS HIGHWAY	UNDER INVESTIGATION
2	338363	LEXINGTON	Signage of Routes	BRUCE DAVIS			S	1407 ALICE HOWELL LN.	UNDER INVESTIGATION
2	338112	BEAUFORT	Signage of Routes	JB ANTLEY	Y	Y	S	258 PLEASANT POINT DRIVE	UNDER INVESTIGATION
2	338114	BEAUFORT	Signage of Routes	REBOVICH	Y	Y	S	577 ROYAL PINES BLVD	UNDER INVESTIGATION
2	338131	BEAUFORT	Signage of Routes	ILAN HETWARD			S	45 LANDS END ROAD	UNDER INVESTIGATION
2	337653	LEXINGTON	Signage of Routes	ADAM DEMARS			S	521 APACHE TRAIL	UNDER INVESTIGATION
2	337271	LEXINGTON	Signage of Routes	BENJAMIN HAWELL			S	309 COURT AVE.	UNDER INVESTIGATION
2	336431	JASPER	Signage of Routes	PARRIS ISLAND COMMUNICATIONS	N	N	I	96 JASPER HIGHWAY	UNDER INVESTIGATION
2	337142	BEAUFORT	Signage of Routes	MS. ROBBIE DELOACH		P	US	21 SEA ISLAND PARKWAY	UNDER INVESTIGATION
2	334457	BEAUFORT	Signage of Routes	CHARLESTON TRAFFIC DEPT	Y	Y	S	125 ISLAND CAUSEWAY-CAT ISLAND	UNDER INVESTIGATION
2	334480	RICHLAND	Signage of Routes	TOM FOY			S	827 ROCKBRIDGE RD	UNDER INVESTIGATION
2	334455	BEAUFORT	Signage of Routes	CHARL. TRAFFIC DEPT	Y	Y	SC	170 OKATE HWY	UNDER INVESTIGATION
2	334456	BEAUFORT	Signage of Routes	CHARLESTON TRAFFIC DEPT	Y	Y	SC	170 OKATE HWY	UNDER INVESTIGATION
2	333354	LEXINGTON	Signage of Routes	LYNN WOOTEN			SC	302 EDMUND HWY.	UNDER INVESTIGATION
2	333022	LEXINGTON	Signage of Routes	CHARLES CROUCH	Y	Y	S	66 CORLEY MILL RD.	UNDER INVESTIGATION
2	333463	BEAUFORT	Signage of Routes	RAY BROWN	N	N	US	21 RIBAUT RD	UNDER INVESTIGATION
2	331096	LEXINGTON	Signage of Routes	ALVIN BOZARD	N	N	S	239 WEED	UNDER INVESTIGATION
2	330109	BEAUFORT	Signage of Routes	DIST 6 OFFICE	Y	Y	S	750 MIDDLE ROAD	UNDER INVESTIGATION
2	330115	RICHLAND	Signage of Routes	JENNY KIRTON			S	1041 KELLY MILL RD	UNDER INVESTIGATION
2	329775	RICHLAND	Signage of Routes	MR. DAVID BREWER			S	260 CLEMSON AVE	UNDER INVESTIGATION
2	329650	BEAUFORT	Signage of Routes	JB ANTLEY	Y	Y	S	258 PLEASANT POINT DRIVE	UNDER INVESTIGATION
2	328862	BEAUFORT	Signage of Routes	JB ANTLEY	Y	Y	S	72 BROOKLYN POINT ROAD	UNDER INVESTIGATION
2	328618	LEXINGTON	Signage of Routes	MS. MARLIN DOWSON			S	34 POND BRANCH ROAD	UNDER INVESTIGATION
2	328495	RICHLAND	Signage of Routes	OFFICER GIBSON	Y	Y	S	1408 ST. ANDREWS TERRACE RD	UNDER INVESTIGATION
2	326316	RICHLAND	Signage of Routes	MS. BUSH			S	1070 WATER ST	UNDER INVESTIGATION
2	326076	RICHLAND	Signage of Routes	JOEL LOURIE	Y	Y	S	2127 OLD NATIONAL HWY	UNDER INVESTIGATION
2	325894	BEAUFORT	Signage of Routes	JB ANTLEY	Y	Y	US	278 FORDING ISLAND ROAD	UNDER INVESTIGATION
2	324677	LEXINGTON	Signage of Routes	JERRY HUBER			S	106 MINERAL SPRINGS	UNDER INVESTIGATION
2	323750	LEXINGTON	Signage of Routes	LUTHER WOODS			US	378 HIGHWAY 378	UNDER INVESTIGATION
2	322681	BEAUFORT	Signage of Routes	PAUL A. ANDRES	N	N	S	333 BEACH CITY ROAD	UNDER INVESTIGATION
2	321725	RICHLAND	Signage of Routes	ANGELA YARBOROUGH	Y	Y	S	636 HOLLINGSHEAD ROAD	UNDER INVESTIGATION
2	321044	LEXINGTON	Signage of Routes	DAVID GRIFITH	Y	Y	US	321 SOUTH BOUND ROAD	UNDER INVESTIGATION
2	321452	LEXINGTON	Signage of Routes	HELEN HUBER			S	106 MINERAL SPRINGS	UNDER INVESTIGATION
2	320030	BEAUFORT	Signage of Routes	JULEIGHT FLEMING			SC	802 RIBAUT ROAD	UNDER INVESTIGATION
2	318506	RICHLAND	Signage of Routes	ANGELA ESTES	Y	Y	US	601 MCCORDS FERRY RD	UNDER INVESTIGATION
2	318429	RICHLAND	Signage of Routes	KSTHY HOOVER	Y	Y	S	1100 OLD WOODLAND ROAD	UNDER INVESTIGATION
2	317009	LEXINGTON	Signage of Routes	LT CRAWFORD	N	N	S	1764 WOODBERRY RD.	UNDER INVESTIGATION
2	317057	LEXINGTON	Signage of Routes	SUSAN WHITAKER			S	1075 HARBOR HEIGHTS DR.	UNDER INVESTIGATION
2	317103	LEXINGTON	Signage of Routes	MISSEY WILSON	N	N	S	51 BROOKS FERRY RD.	UNDER INVESTIGATION
2	316064	LEXINGTON	Signage of Routes	JAY EICKLER	N	P	S	77 TWO NOTCH RD.	UNDER INVESTIGATION
2	315952	LEXINGTON	Signage of Routes	JANNA RANKIN	N	N	S	625 OLD CHARLESTON RD.	UNDER INVESTIGATION

# Secretary of Transportation Report

6/10/2008

Secretary of Transportation 460 Items Pending									
Cong Dist	Req #	County	Request Type	Requestor	Meets	Approval	Type	Route/Road Name	Status
2	315594	LEXINGTON	Signage of Routes	JIM KINARD			SC	6 SOUTH LAKE DR.	UNDER INVESTIGATION
2	313949	AIKEN	Signage of Routes	JONATHAN PITTS	Y	Y	S	113 OLD BARRIARWELL RD	UNDER INVESTIGATION
2	313981	AIKEN	Signage of Routes	CATHIE MILLER	Y	Y	S	140 POPLAR ST	UNDER INVESTIGATION
2	313998	AIKEN	Signage of Routes	JONATHAN C. PITTS, SR	Y	Y	S	440 POWDERHOUSE RD	UNDER INVESTIGATION
2	313032	RICHLAND	Signage of Routes	ANNE WHITE	N	N	S	151 DECKER BLVD.	UNDER INVESTIGATION
2	312644	RICHLAND	Signage of Routes	HIGHWAY PATROL SABLE	N	P	S	727 SHOP RD	UNDER INVESTIGATION
2	311801	LEXINGTON	Signage of Routes	DAPHNE HICKEY	N	N	S	1722 HENRY RD.	UNDER INVESTIGATION
2	311424	RICHLAND	Signage of Routes	KAREN FABREGAT	Y	P	S	33 TRENHOLM RD	UNDER INVESTIGATION
2	311380	LEXINGTON	Signage of Routes	LT. ZIGLER	Y	P	SC	2 STATE STREET	UNDER INVESTIGATION
2	311468	RICHLAND	Signage of Routes	ERIC	N	P	S	60 GROVER WILSON ROAD	UNDER INVESTIGATION
2	310818	LEXINGTON	Signage of Routes	DON S. TURNER			S	719 BUSBEE RD.	UNDER INVESTIGATION
2	310825	LEXINGTON	Signage of Routes	DON S. TURNER			S	664 BOY SCOUT RD.	UNDER INVESTIGATION
2	310829	LEXINGTON	Signage of Routes	DON S. TURNER			S	415 CHURCH ST.	UNDER INVESTIGATION
2	310902	AIKEN	Signage of Routes	LORRAINE DILLON	N	N	S	1857 RAMBLEWOOD RD	UNDER INVESTIGATION
2	310136	RICHLAND	Signage of Routes	GEORGE RICE (EMS)			R	7471	UNDER INVESTIGATION
2	309266	RICHLAND	Signage of Routes	M. THAD BRUNSON	Y	Y	S	129 KENNERLY RD	UNDER INVESTIGATION
2	309268	RICHLAND	Signage of Routes	M. THAD BRUNSON	Y	Y	S	1689 NORTH WINGARD ROAD	UNDER INVESTIGATION
2	307942	LEXINGTON	Signage of Routes	LT. JIM CRAWFORD			S	356 NURSERY ROAD	UNDER INVESTIGATION
2	306094	LEXINGTON	Signage of Routes	REGINA CRAWFORD	Y	P	S	604 RAWL ROAD	UNDER INVESTIGATION
2	305183	AIKEN	Signage of Routes	HIGHWAY PATROL	N	P	SC	125 ATOMIC RD	UNDER INVESTIGATION
2	306365	RICHLAND	Signage of Routes	OMBUDSMAN OFFICE	Y	Y	S	1403 THREE DOG RD	UNDER INVESTIGATION
2	305109	AIKEN	Signage of Routes	MR. LATHROP	N	P	S	729 TALATHA CHURCH RD	UNDER INVESTIGATION
2	304570	RICHLAND	Signage of Routes	RUSTY JACKSON	N	P	S	1315 JACOBS DRIVE	UNDER INVESTIGATION
2	304370	BEAUFORT	Signage of Routes	TOM TARK, ARME	N	P	S	21 OLD SHELTON CHURCH ROAD	UNDER INVESTIGATION
2	304850	BEAUFORT	Signage of Routes	J B AHTLEY	N	P	SC	170 SC-170	UNDER INVESTIGATION
2	303372	LEXINGTON	Signage of Routes	DIANE HART	Y	Y	S	1073 CHARLIE RAST RD	UNDER INVESTIGATION
2	302552	BEAUFORT	Signage of Routes	LEON HEYWARD	N	P	S	492 MEADOW BROOK DRIVE	UNDER INVESTIGATION
2	302757	BEAUFORT	Signage of Routes	RED	N	P	S	761 W.K. ALSTON DRIVE	UNDER INVESTIGATION
2	302535	BEAUFORT	Signage of Routes	LEON HEYWARD	N	P	S	129 ISLAND CAUSEWAY-CAT ISLAND	UNDER INVESTIGATION
2	302732	BEAUFORT	Signage of Routes	LEON HEYWARD	N	P	US	21 US 21	UNDER INVESTIGATION
2	302735	BEAUFORT	Signage of Routes	LEON HEYWARD	N	P	US	21 US 21	UNDER INVESTIGATION
2	302086	BEAUFORT	Signage of Routes	LEON HEYWARD	N	P	SC	170 SC-170	UNDER INVESTIGATION
2	301774	BEAUFORT	Signage of Routes	CURTIS FERGUSON	N	P	US	17 US HWY 17	UNDER INVESTIGATION
2	301470	BEAUFORT	Signage of Routes	LEON HEYWARD	N	P	S	71 BRUCE K. SMALLS DRIVE	UNDER INVESTIGATION
2	301471	BEAUFORT	Signage of Routes	LEON HEYWARD	N	P	S	70 STUART POINT ROAD	UNDER INVESTIGATION
2	301473	BEAUFORT	Signage of Routes	LEON HEYWARD	N	P	S	817 DELANEY CIRCLE	UNDER INVESTIGATION
2	301474	BEAUFORT	Signage of Routes	LEON HEYWARD	N	P	S	70 STUART POINT ROAD	UNDER INVESTIGATION
2	301004	BEAUFORT	Signage of Routes	LEON HEYWARD	N	P	S	803 GOETHE HILL ROAD	UNDER INVESTIGATION
2	301006	BEAUFORT	Signage of Routes	CHRIS GREEN/SHEP	N	P	SC	170 SC-170	UNDER INVESTIGATION
2	301019	BEAUFORT	Signage of Routes	PAT KAHN/GIESER	N	P	SC	46 SC-46	UNDER INVESTIGATION
2	300484	AIKEN	Signage of Routes	MARK NOLT	N	P	US	78 CHARLESTON HWY	UNDER INVESTIGATION
2	300491	AIKEN	Signage of Routes	MARK NOLT	N	P	US	78 CHARLESTON HWY	UNDER INVESTIGATION
2	300248	RICHLAND	Signage of Routes	JACQUELINE DICKERSON	N	P	S	50 ATLAS RD	UNDER INVESTIGATION
2	300068	RICHLAND	Signage of Routes	MARK NOLT			S	2749 CARNES ST	UNDER INVESTIGATION
2	299842	LEXINGTON	Signage of Routes	MARK NOLT			S	34 PLATT SPRINGS ROAD	UNDER INVESTIGATION
2	299847	LEXINGTON	Signage of Routes	MARK NOLT			S	34 PLATT SPRINGS ROAD	UNDER INVESTIGATION
2	299839	LEXINGTON	Signage of Routes	MARK NOLT			S	34 PLATT SPRINGS ROAD	UNDER INVESTIGATION
2	299630	RICHLAND	Signage of Routes	BRUCE SHAW	N	P	S	2242 NORTH SHORE ROAD	UNDER INVESTIGATION
2	297237	RICHLAND	Signage of Routes	OMBUDSMAN	Y	P	S	60 GROVER WILSON ROAD	UNDER INVESTIGATION
2	292653	RICHLAND	Signage of Routes	TONY MAGWOOD	N	P	S	611 KOON STORE RD	UNDER INVESTIGATION
2	292826	RICHLAND	Signage of Routes	TRINA TRAMER	N	P	S	2033 SPARKLEBERRY	UNDER INVESTIGATION
2	296943	RICHLAND	Signage of Routes	JAMAL SMITH	N	P	S	1196 WINDSOR LAKE BLVD	UNDER INVESTIGATION
2	293855	RICHLAND	Signage of Routes	SAIDRA RILEY	N	P	S	222 TROTTER RD	UNDER INVESTIGATION
2	293736	AIKEN	Signage of Routes	HIGHWAY PATROL	N	P	S	905 OLD NAIL RD	UNDER INVESTIGATION
2	296844	LEXINGTON	Signage of Routes	JOHN FECHTEL	N	P	S	168 EMANUEL CHURCH RD.	UNDER INVESTIGATION
2	292709	LEXINGTON	Signage of Routes	TOMMY HAYDEN			S	1537 LITTLE CREEK ROAD	UNDER INVESTIGATION
2	347681	RICHLAND	Traffic Signal	SCIP	Y	Y	S	1677 ONEAL COURT	UNDER INVESTIGATION
2	338795	LEXINGTON	Traffic Signal	AURIE RICHARDSON	N	N	S	70 OLD TWO NOTCH	UNDER INVESTIGATION
2	333462	BEAUFORT	Traffic Signal	RAY BROWN	Y	Y	US	21 RIBAUT RD	UNDER INVESTIGATION
2	331081	BEAUFORT	Traffic Signal	CHIEF J.P. DOWLING	N	N	US	21 RIBAUT RD	UNDER INVESTIGATION
2	324859	RICHLAND	Traffic Signal	KELLY CUNNINGHAM	Y	Y	S	151 DECKER BLVD.	UNDER INVESTIGATION
2	316218	LEXINGTON	Traffic Signal	TERESA MATTHEWS	Y	Y	US	378 SUNSET BLVD	UNDER INVESTIGATION
2	315950	LEXINGTON	Traffic Signal	STEVE WILSON	N	N	US	1 AUGUSTA RD	UNDER INVESTIGATION
2	315009	RICHLAND	Traffic Signal	MS. CHARLOTTE SANDERS	Y	P	S	15 ASSEMBLY ST	UNDER INVESTIGATION
2	313781	RICHLAND	Traffic Signal	DORNA TUCKER	N	N	SC	215 MONTICELLO RD	UNDER INVESTIGATION
2	313172	LEXINGTON	Traffic Signal	JIM STRICKLAND	N	N	SC	4 SOUTH LAKE DR.	UNDER INVESTIGATION
2	313165	RICHLAND	Traffic Signal	RIVERS	N	N	S	151 DECKER BLVD.	UNDER INVESTIGATION



# Secretary of Transportation Report

6/10/2008

Secretary of Transportation 460 Items Pending									
Cong Dist	Reg.#	County	Request Type	Requestor	Meets	Approval	Type	Route/Road Name	Status
2	311962	LEXINGTON	Traffic Signal	RICHARD HOOK	N	N	US	378 SUNSET BLVD	UNDER INVESTIGATION
2	312091	LEXINGTON	Traffic Signal	ROBERT HOOK	Y	P	S	172 WISE FERRY RD	UNDER INVESTIGATION
2	309571	LEXINGTON	Traffic Signal	BARBARA KASPER	Y	P	US	1 WEST MAIN ST.	UNDER INVESTIGATION
2	309348	RICHLAND	Traffic Signal	JIM BREZNAY	N	N	S	52 CLEMSON RD	UNDER INVESTIGATION
2	304995	RICHLAND	Traffic Signal	CPT. YOUNG	N	N	SC	60 LAKE MURRAY BLVD	UNDER INVESTIGATION
2	302953	LEXINGTON	Traffic Signal	JILL QUATTLEBAUM	N	P	S	244 OLD ORANGEBURG ROAD	UNDER INVESTIGATION
2	301398	RICHLAND	Traffic Signal	REFUSED INFORMATION	N		S	501 AKE MURRAY BLVD.	UNDER INVESTIGATION
2	301394	LEXINGTON	Traffic Signal	REFUSED INFORMATION	N		US	1 AUGUSTA RD.	UNDER INVESTIGATION
2	299000	RICHLAND	Traffic Signal	ROBERT UPTAK	N	N	US	1 TWO NOTCH RD	UNDER INVESTIGATION
2	298590	AIKEN	Traffic Signal	M. DAY	Y	Y	SC	19 WHISKEY ROAD	UNDER INVESTIGATION
2	297812	RICHLAND	Traffic Signal	REV. KROENKE	Y	Y	S	31 BUSH RIVER RD	UNDER INVESTIGATION
2	299649	AIKEN	Traffic Signal	SCIP	N	P	US	78 CHARLESTON HWY	UNDER INVESTIGATION
2	342612	RICHLAND	Pavement Markings	MS. FURKIN	Y	Y	S	33 TREHOLM RD	UNDER INVESTIGATION
2	341301	RICHLAND	Pavement Markings	JAMES COMBS	N	N	US	21 NORTH MAIN ST	UNDER INVESTIGATION
2	340430	RICHLAND	Pavement Markings	ED SAWYER	Y	Y	S	1509 GAMESWELL DRIVE	UNDER INVESTIGATION
2	336744	LEXINGTON	Pavement Markings	CHEF GARDNER	N	N	US	178 FAIRVIEW ROAD	UNDER INVESTIGATION
2	334919	RICHLAND	Pavement Markings	RICHARD BRANHAM	Y	Y	S	2776 CAROTCH BLVD.	UNDER INVESTIGATION
2	332670	BEAUFORT	Pavement Markings	DIANE CHANDLER			SC	116 LAUREL BAY ROAD	UNDER INVESTIGATION
2	332672	BEAUFORT	Pavement Markings	WENDELL MULLIGAN	Y	N	S	86 SHANKLIN ROAD	UNDER INVESTIGATION
2	332676	BEAUFORT	Pavement Markings	DIANE CHANDLER			S	764 BURTON HILL ROAD	UNDER INVESTIGATION
2	332627	BEAUFORT	Pavement Markings	WENDELL MULLIGAN			US	21 THASK PARKWAY	UNDER INVESTIGATION
2	332628	BEAUFORT	Pavement Markings	WENDELL MULLIGAN			S	301 MORGAN ROAD	UNDER INVESTIGATION
2	332629	BEAUFORT	Pavement Markings	WENDELL MULLIGAN			S	48 COTTON HALL ROAD	UNDER INVESTIGATION
2	332639	BEAUFORT	Pavement Markings	DIANE CHANDLER			S	71 CLAREMONT ROAD	UNDER INVESTIGATION
2	332406	BEAUFORT	Pavement Markings	WILLIAM WORKMAN			S	66 BOUNDARY ST-BUFFTON	UNDER INVESTIGATION
2	332416	BEAUFORT	Pavement Markings	WILLIAM WORKMAN			S	120 BRUIN ROAD	UNDER INVESTIGATION
2	332399	BEAUFORT	Pavement Markings	WILLIAM WORKMAN			SC	46 MAY RIVER ROAD	UNDER INVESTIGATION
2	332403	BEAUFORT	Pavement Markings	WILLIAM WORKMAN			SC	46 MAY RIVER ROAD	UNDER INVESTIGATION
2	332404	BEAUFORT	Pavement Markings	WILLIAM WORKMAN			S	122 WHARF ST.	UNDER INVESTIGATION
2	333468	BEAUFORT	Pavement Markings	RAY BROWN	Y	Y	US	21 RIBAUT RD	UNDER INVESTIGATION
2	331573	BEAUFORT	Pavement Markings	WENDELL MULLIGAN	Y	Y	US	278 FORDING ISLAND ROAD	UNDER INVESTIGATION
2	331574	BEAUFORT	Pavement Markings	WENDELL MULLIGAN			S	34 RUI DU CRET STREET	UNDER INVESTIGATION
2	331575	BEAUFORT	Pavement Markings	DIANE CHANDLER			S	50 PINCKNEY COLONY ROAD	UNDER INVESTIGATION
2	331576	BEAUFORT	Pavement Markings	DIANE CHANDLER			S	586 DR. MELLICHAMP DRIVE	UNDER INVESTIGATION
2	331582	BEAUFORT	Pavement Markings	DIANE CHANDLER			S	66 BOUNDARY ST-BUFFTON	UNDER INVESTIGATION
2	331583	BEAUFORT	Pavement Markings	WENDELL MULLIGAN			S	120 BRUIN ROAD	UNDER INVESTIGATION
2	331585	BEAUFORT	Pavement Markings	WENDELL MULLIGAN			S	723 SQUIRESGATE ROAD	UNDER INVESTIGATION
2	331586	BEAUFORT	Pavement Markings	DIANE CHANDLER			S	405 DEALLYON AVENUE	UNDER INVESTIGATION
2	331588	BEAUFORT	Pavement Markings	WENDELL MULLIGAN			S	835 HELMSMANS WAY	UNDER INVESTIGATION
2	331590	BEAUFORT	Pavement Markings	WENDELL MULLIGAN			S	482 GUMTREE ROAD	UNDER INVESTIGATION
2	330624	BEAUFORT	Pavement Markings	JIB ANTLEY			S	750 MIDDLE ROAD	UNDER INVESTIGATION
2	330622	BEAUFORT	Pavement Markings	JIB ANTLEY	Y	Y	S	334 DILLON ROAD	UNDER INVESTIGATION
2	313941	RICHLAND	Pavement Markings	INELLE PETERSON	Y	Y	SC	12 FOREST DR	UNDER INVESTIGATION
2	307244	RICHLAND	Pavement Markings	SARA	Y	Y	US	78 GARNERS FERRY	UNDER INVESTIGATION
2	307246	RICHLAND	Pavement Markings	ALEXANDER OWENS	Y	Y	S	913 WESTON AVE	UNDER INVESTIGATION
2	304817	AIKEN	Pavement Markings	VERONICA VINSON	N	P	S	177 BARNWELL AVE	UNDER INVESTIGATION
2	299084	AIKEN	Pavement Markings	EILEEN HAJDU	N	P	S	22 VETERANS RD	UNDER INVESTIGATION
2	296920	RICHLAND	Pavement Markings	MARK HOLY	Y	Y	S	1051 LONGTOWN RD EAST	UNDER INVESTIGATION
2	297490	JASPER	Pavement Markings	HERBERT STANLEY	N	P	S	15 MILL POND ROAD	UNDER INVESTIGATION
2	338840	RICHLAND	Pavement Markings	HARVEY ROSEN			S	1521 ST. CLAIR DRIVE	UNDER INVESTIGATION
2	324436	RICHLAND	Pavement Markings	DONNA GLENN TINSLEY	Y	Y	US	1 TWO NOTCH RD	UNDER INVESTIGATION
2	309469	RICHLAND	Pavement Markings	GEORGE GILLO	Y	Y	S	48 SOUTH BELTLINE	UNDER INVESTIGATION
2	307978	RICHLAND	Pavement Markings	TUCKER COOPER	Y	Y	S	268 SCREAMING EAGLE RD	UNDER INVESTIGATION
2	306175	LEXINGTON	Pavement Markings	MFL DAVID DAVIS			S	366 OAK DR.	UNDER INVESTIGATION
2	305687	LEXINGTON	Pavement Markings	DAVID DAVIS			S	366 OAK DR.	UNDER INVESTIGATION
2	295745	RICHLAND	Pavement Markings	MARK HOLY	Y	Y	US	1 TWO NOTCH RD	UNDER INVESTIGATION
2	294779	LEXINGTON	Pavement Markings	MARK HOLY	Y	Y	US	378 SUNSET BLVD	UNDER INVESTIGATION
2	318627	RICHLAND	Guardrail	MS. DELORIS MUNGO	Y	Y	SC	6 DREHER SHOALS ROAD	UNDER INVESTIGATION
2	317119	LEXINGTON	Guardrail	REX ADKINS	N	N	S	1209 FAIRLANE DR.	UNDER INVESTIGATION
2	307838	LEXINGTON	Guardrail	FAITH M. KWISEK	Y	Y	SC	6 DREHER SHORES RD	UNDER INVESTIGATION
2	307170	RICHLAND	Guardrail	SANDRA D. JONES			S	1682 CEDAR CREEK RD	UNDER INVESTIGATION
2	301428	LEXINGTON	Guardrail	ICYNTHIA LITTLE	Y	Y	S	56 ALEXANDER RD.	UNDER INVESTIGATION
3	342337	ABBEVILLE	Curb Cuts	LYNN LITTLETON	N	P	S	54 EDGEWOOD ROAD	UNDER INVESTIGATION
3	342391	EDGEFIELD	Curb Cuts	MAUREAL WASHINGTON	Y	P	S	88 BROOKS STREET	UNDER INVESTIGATION
3	341926	PICKENS	Curb Cuts	DAVID GALLAGHER	Y	Y	S	135 ROCK SPRINGS RD	UNDER INVESTIGATION
3	341928	LAURENS	Curb Cuts	DONALD R. ZEIDERS			S	148 BOLT ROAD	UNDER INVESTIGATION
3	341690	PICKENS	Curb Cuts	JERRY JOHNSON	Y	Y	S	36 SALUDA DAM ROAD	UNDER INVESTIGATION

## Secretary of Transportation Report

6/10/2008

Secretary of Transportation 460 Items Pending									
Cong Dist	Req #	County	Request Type	Requestor	Meets	Approval	Type	Route/Road Name	Status
3	341819	ANDERSON	Curb Cuts	MARTY JENKINS			S	158 FIRST AVENUE	UNDER INVESTIGATION
3	342027	PICKENS	Curb Cuts	SHANE DUNCAN	Y	Y	S	130 GRAVLEY ROAD	UNDER INVESTIGATION
3	341521	OCONEE	Curb Cuts	RONALD BRIGHT	Y	Y	S	39 SAM BROWN RD	UNDER INVESTIGATION
3	341060	OCONEE	Curb Cuts	SPENCER WILSON	N	P	S	36 COFFEE RD	UNDER INVESTIGATION
3	341218	OCONEE	Curb Cuts	RUSSELL EVANS	N	P	S	202 SAFETY HARBOR	UNDER INVESTIGATION
3	341141	OCONEE	Curb Cuts	OCONEE COUNTY HABITAT FOR HUMANITY	N	H	S	398 RAMPHOUSE	UNDER INVESTIGATION
3	340977	OCONEE	Curb Cuts	DOUGLAS ROACH	Y	Y	S	20 DR. JOHNS RD	UNDER INVESTIGATION
3	340512	OCONEE	Curb Cuts	FRANK GIES	Y	Y	S	128 HUNMONS BRIDGE RD	UNDER INVESTIGATION
3	340328	ANDERSON	Curb Cuts	DAVID BRYANT			S	211 GARREN ROAD	UNDER INVESTIGATION
3	340506	OCONEE	Curb Cuts	DOUGLAS PEAY	Y	Y	S	220 BEAR SWAMP RD	UNDER INVESTIGATION
3	340761	PICKENS	Curb Cuts	MARIO DIPIETRO	Y	Y	S	327 KEOWEE BAPTIST CHURCH RD	UNDER INVESTIGATION
3	340156	PICKENS	Curb Cuts	DAVID SCARNATI	Y	Y	S	189 ROLLING HILL RD.	UNDER INVESTIGATION
3	339945	ANDERSON	Curb Cuts	ROB LIEPSE	Y	Y	S	257 OAKDALE RD.	UNDER INVESTIGATION
3	339321	OCONEE	Curb Cuts	NORMAN MCPHEE	Y	Y	S	39 SUTTON SHOALS RD	UNDER INVESTIGATION
3	337138	ANDERSON	Curb Cuts	BRANDON FORTNER	Y	P	S	158 AIGNEW ROAD	UNDER INVESTIGATION
3	338484	ABBEVILLE	Curb Cuts	ANTHONY OVERHOLT	Y	Y	S	212 CROOKED ROAD	UNDER INVESTIGATION
3	338657	OCONEE	Curb Cuts	FRANK LANNELLI	Y	Y	S	704 KEITH DR	UNDER INVESTIGATION
3	338701	OCONEE	Curb Cuts	DEBBIE WHITE	Y	Y	S	46 EBENEZER RD	UNDER INVESTIGATION
3	338590	ANDERSON	Curb Cuts	JEREMY MOORE			S	57 SIX & TWENTY ROAD	UNDER INVESTIGATION
3	338264	OCONEE	Curb Cuts	EDDIE WRIGHT	Y	Y	S	49 ARMSTRONG RD	UNDER INVESTIGATION
3	338063	OCONEE	Curb Cuts	JEREMY DAVIS	Y	Y	S	66 W PINE GROVE RD	UNDER INVESTIGATION
3	338003	OCONEE	Curb Cuts	SAM THRIFT	Y	Y	S	488 WELLS HIGHWAY	UNDER INVESTIGATION
3	337830	OCONEE	Curb Cuts	BOATYLAND ENTERPRISE LLC	Y	P	S	135 BOATYLAND ROAD	UNDER INVESTIGATION
3	337594	OCONEE	Curb Cuts	MIKE PRUITT	Y	Y	S	287 CROOKS FARM RD	UNDER INVESTIGATION
3	337555	OCONEE	Curb Cuts	RUSSELL EVANS	N	P	S	202 SAFETY HARBOR	UNDER INVESTIGATION
3	337448	OCONEE	Curb Cuts	DONNIE CROOKS	Y	Y	S	417 CHRIS LANE	UNDER INVESTIGATION
3	336976	OCONEE	Curb Cuts	CONNIE WILLIAMS	Y	Y	S	168 LITTLE CHOESTOE RD	UNDER INVESTIGATION
3	337007	OCONEE	Curb Cuts	RAISON DEVELOPEMENT GROUP	Y	Y	S	25 JACASSEE LAKE RD	UNDER INVESTIGATION
3	336862	OCONEE	Curb Cuts	ZP HOUSING	Y	Y	S	202 SAFETY HARBOR	UNDER INVESTIGATION
3	336870	OCONEE	Curb Cuts	ROCK & LINDA MCAVDY	Y	Y	S	207 CAK	UNDER INVESTIGATION
3	336823	OCONEE	Curb Cuts	TOM WHIRROP	Y	P	S	27 J. P. STEVENS	UNDER INVESTIGATION
3	335608	OCONEE	Curb Cuts	JEREMY DAVIS	Y	Y	S	66 W PINE GROVE RD	UNDER INVESTIGATION
3	335608	OCONEE	Curb Cuts	DAVID HUBAY	N	Y	S	437 MULLINS FORD LANDING RD	UNDER INVESTIGATION
3	335782	OCONEE	Curb Cuts	ULBRICH PRECISION FLAT WIRE	Y	Y	S	109 PLANT ROAD	UNDER INVESTIGATION
3	334417	OCONEE	Curb Cuts	DWIGHT & CAROLYN HORTON	Y	Y	S	68 RIVER	UNDER INVESTIGATION
3	330471	OCONEE	Curb Cuts	CARL HINTON	N	Y	S	99 RODGERS RD	UNDER INVESTIGATION
3	328990	AIKEN	Curb Cuts	BOBBY HENSLEY			S	65 PINE LOG RD	UNDER INVESTIGATION
3	328861	SALUDA	Curb Cuts	JERALD GASKILL			S	122 ROBINS WALK	UNDER INVESTIGATION
3	327228	AIKEN	Curb Cuts	MARLYN JOHNSON			S	163 BREEZE HILL RD	UNDER INVESTIGATION
3	325763	AIKEN	Curb Cuts	RUSSELL CURRY			S	33 ASCAUGA LAKE RD	UNDER INVESTIGATION
3	324655	AIKEN	Curb Cuts	STEVE CARR			S	57 GREEN POND RD	UNDER INVESTIGATION
3	324160	AIKEN	Curb Cuts	ATLANTIC COAST PROPERTIES			S	1795 LAKE SHORE DR	UNDER INVESTIGATION
3	321366	AIKEN	Curb Cuts	RONNIE BAUM			S	1973 OAK BROOK DR	UNDER INVESTIGATION
3	308174	AIKEN	Curb Cuts	RON MONAHAN	Y	Y	S	1572 CHUKKER CREEK RD	UNDER INVESTIGATION
3	302727	AIKEN	Curb Cuts	TOWN OF NEW ELLENTON	N	P	S	889 MYRTLE ST	UNDER INVESTIGATION
3	301960	PICKENS	Curb Cuts	LUCAS OURHAM	Y	P	S	27 RUMHAMM ROAD	UNDER INVESTIGATION
3	300655	PICKENS	Curb Cuts	RICHARD PHIPPS	Y	P	S	162 THOMAS HILL RD	UNDER INVESTIGATION
3	297038	AIKEN	Curb Cuts	RE WATKINS	N	P	S	45 FIVE NOTCH RD	UNDER INVESTIGATION
3	297265	AIKEN	Curb Cuts	MARTY HELEN GASKINS	N	P	S	729 TALATHA CHURCH RD	UNDER INVESTIGATION
3	296895	AIKEN	Curb Cuts	TERRY GOODIN	N	P	S	486 LEGION RD	UNDER INVESTIGATION
3	296137	AIKEN	Curb Cuts	TERESA KING	Y		S	21 NEW HOLLAND RD	UNDER INVESTIGATION
3	285547	AIKEN	Curb Cuts	DONNA			S	45 FIVE NOTCH RD	UNDER INVESTIGATION
3	341270	LAURENS	Signage of Routes	GWOOD PATROL			SC	39 SOUTH CAROLINA HIGHWAY 39	UNDER INVESTIGATION
3	341175	ANDERSON	Signage of Routes	DORIS MARTIN			S	75 SHACKLEBURG ROAD	UNDER INVESTIGATION
3	340591	AIKEN	Signage of Routes	CONNIE & JESSICA LEACH			S	1822 RAINBOW DR	UNDER INVESTIGATION
3	340484	AIKEN	Signage of Routes	JAMIE			S	166 UNION ST	UNDER INVESTIGATION
3	340516	AIKEN	Signage of Routes	J. ROLAND SMITH, ST. REP			S	1373 WILLOW LANE	UNDER INVESTIGATION
3	339529	AIKEN	Signage of Routes	RICK WERTS			S	105 VAUCLUSE RD	UNDER INVESTIGATION
3	339038	OCONEE	Signage of Routes	LEANNE ARANT			S	95 OCONEE STATION	UNDER INVESTIGATION
3	338100	ANDERSON	Signage of Routes	FRANKLIN TUCKER			S	75 SHACKLEBURG ROAD	UNDER INVESTIGATION
3	338746	ANDERSON	Signage of Routes	NANCY THORSON			S	34 CONCORD ROAD	UNDER INVESTIGATION
3	338510	OCONEE	Signage of Routes	NICHLOS BROWN			SC	11 SC-11	UNDER INVESTIGATION
3	337904	AIKEN	Signage of Routes	JAMIE - CITY OF AIKEN	Y		S	1251 ALDRICH ST	UNDER INVESTIGATION
3	336754	LAURENS	Signage of Routes	GWOOD HIGHWAY PATROL			SC	418 SOUTH CAROLINA HIGHWAY 418	UNDER INVESTIGATION
3	336802	ANDERSON	Signage of Routes	PATRICIA RODGERS			S	62 MCGEE ROAD	UNDER INVESTIGATION
3	336282	LAURENS	Signage of Routes	GREENWOOD PATROL			S	344 WATTS BRIDGE ROAD	UNDER INVESTIGATION
3	336277	LAURENS	Signage of Routes	GREENWOOD PATROL			S	481 LONESOME DOVE ROAD	UNDER INVESTIGATION

# Secretary of Transportation Report

6/10/2008

Secretary of Transportation 460 Items Pending									
Cong Dist	Req #	County	Request Type	Requester	Meets	Approval	Type	Route/Road Name	Status
0	336230	ANDERSON	Signage of Routes	DEBBIE WALKER			IS	77 BEAVERDAM ROAD	UNDER INVESTIGATION
0	333944	ANDERSON	Signage of Routes	DOC STARNES		P	SC	184 JANTREVILLE HIGHWAY	UNDER INVESTIGATION
0	330001	AIKEN	Signage of Routes	STEVE DEIBEL			IS	1918 WEST ROAD	UNDER INVESTIGATION
0	331333	ANDERSON	Signage of Routes	CORP ERVIN	Y	P	US	76 US 76	UNDER INVESTIGATION
0	329778	ANDERSON	Signage of Routes	STEPHANE @ HIGHWAY PATROL			IS	178 LEE STEAM STATION ROAD	UNDER INVESTIGATION
0	329592	AIKEN	Signage of Routes	HENRY HOLLEY, CHAIRMAN OF DIACONATE			SC	118 HITCHCOCK PKWY	UNDER INVESTIGATION
0	328158	OCONEE	Signage of Routes	MICHAEL SMITH		P	IS	184 E N BROAD	UNDER INVESTIGATION
0	327450	AIKEN	Signage of Routes	RICHARDSON			IS	114 COLBERT BRIDGE RD	UNDER INVESTIGATION
0	327483	AIKEN	Signage of Routes	LUKE JOLLEY			IS	966 CEDAR RD	UNDER INVESTIGATION
0	326381	ANDERSON	Signage of Routes	SUSAN ASHLEY		P	SC	81 SC 81	UNDER INVESTIGATION
0	326207	AIKEN	Signage of Routes	KENNETH JOHNSON			I	201-20	UNDER INVESTIGATION
0	323035	OCONEE	Signage of Routes	LISA WILLIAMS		P	IS	222 MOUNTAIN VIEW DR	UNDER INVESTIGATION
0	322573	OCONEE	Signage of Routes	BYRON DUNCAN	N	P	IS	73 CRESTWOOD DRIVE	UNDER INVESTIGATION
0	321240	OCONEE	Signage of Routes	CRESCENT RESOURCES/BRIAN GOSSEY			SC	130 STAMP CREEK ROAD	UNDER INVESTIGATION
0	320146	ANDERSON	Signage of Routes	NIKKI WALDSMITH			IS	57 SIX & TWENTY ROAD	UNDER INVESTIGATION
0	317970	OCONEE	Signage of Routes	ERIC DILLON		P	IS	528 S POPLAR ST	UNDER INVESTIGATION
0	317790	ANDERSON	Signage of Routes	SUZANNE ELLER		P	IS	206 BROADWAY SCHOOL ROAD	UNDER INVESTIGATION
0	317649	OCONEE	Signage of Routes	LARRY DICKSON		P	SC	59 TOKEENA RD	UNDER INVESTIGATION
0	317680	OCONEE	Signage of Routes	BARBRA HAKESLEY		P	IS	59 PLAYGROUND	UNDER INVESTIGATION
0	317747	AIKEN	Signage of Routes	BRETT MCCLUTCHAN	Y	Y	IS	144 BETTIS ACADEMY RD	UNDER INVESTIGATION
0	317680	ANDERSON	Signage of Routes	PAULINE WATERS			IS	29 MAXCY DRIVE	UNDER INVESTIGATION
0	316432	OCONEE	Signage of Routes	LUTHER LYLE		P	SC	28 BLUE RIDGE BLVD	UNDER INVESTIGATION
0	314412	OCONEE	Signage of Routes	MARTHA MORAN		P	IS	222 MOUNTAIN VIEW DR	UNDER INVESTIGATION
0	314291	AIKEN	Signage of Routes	TAMMY LUKE			SC	230 MARTINTOWN RD	UNDER INVESTIGATION
0	313919	AIKEN	Signage of Routes	SHARON HARRIS	Y	Y	IS	386 PARKER DR	UNDER INVESTIGATION
0	313923	AIKEN	Signage of Routes	SHARON HARRIS	Y	Y	IS	145 STORM BRANCH RD	UNDER INVESTIGATION
0	309288	ANDERSON	Signage of Routes	LEROY BROWN			I	85 I-85	UNDER INVESTIGATION
0	309029	AIKEN	Signage of Routes	LAWRENCE LANGSTON	N	N	SC	125 ATOMIC RD	UNDER INVESTIGATION
0	306006	ANDERSON	Signage of Routes	IRI & RESEARCH ENG	Y	P	IS	34 WHITEHALL ROAD	UNDER INVESTIGATION
0	305483	AIKEN	Signage of Routes	MARK NOLT	Y	Y	IS	45 FIVE NOTCH RD	UNDER INVESTIGATION
0	304723	ANDERSON	Signage of Routes	JOHN ROBERTS			P	351 NORTH ST	UNDER INVESTIGATION
0	303278	ANDERSON	Signage of Routes	LARRY CUSHMAN			P	222 ORATON RD	UNDER INVESTIGATION
0	302723	AIKEN	Signage of Routes	J. ROLAND SMITH	N	P	US	1 JEFFERSON DAVIS HWY	UNDER INVESTIGATION
0	301782	OCONEE	Signage of Routes	SUE PECK		P	IS	676 HILLDALE ROAD	UNDER INVESTIGATION
0	300771	AIKEN	Signage of Routes	MARK NOLT	N	P	IS	254 LANGLEY DAM RD	UNDER INVESTIGATION
0	300474	AIKEN	Signage of Routes	MARK NOLT	N	P	SC	125 ATOMIC RD	UNDER INVESTIGATION
0	300475	AIKEN	Signage of Routes	MARK NOLT	Y	Y	SC	125 ATOMIC RD	UNDER INVESTIGATION
0	300437	AIKEN	Signage of Routes	MARK NOLT	N	P	US	278 WILLISTON ROAD	UNDER INVESTIGATION
0	299169	ANDERSON	Signage of Routes	OCKAYAN COLLINS		P	IS	49 FLAT ROCK ROAD	UNDER INVESTIGATION
0	296325	PICKENS	Signage of Routes	TRAFFIC ENGINEERING	N	P	SC	135 DODDVILLE HIGHWAY	UNDER INVESTIGATION
0	295305	OCONEE	Signage of Routes	D3 TRAFFIC ENGINEER	N	P	IS	53 BABB RD	UNDER INVESTIGATION
0	295312	OCONEE	Signage of Routes	D3 TRAFFIC ENGINEER	N	P	IS	53 BABB RD	UNDER INVESTIGATION
0	294391	ANDERSON	Signage of Routes	TIM HILL	N	P	IS	835 RIDGECREST AVE	UNDER INVESTIGATION
0	338836	ANDERSON	Traffic Signal	ABERNELLE	Y	P	SC	20 SC 20	UNDER INVESTIGATION
0	341526	ANDERSON	Traffic Signal	0409A (BRANDON WILSON)	Y	P	SC	8 SC 8	UNDER INVESTIGATION
0	341011	ANDERSON	Traffic Signal	CHUCK DAWKINS	Y	P	US	76 US 76	UNDER INVESTIGATION
0	341126	ANDERSON	Traffic Signal	CARLA	Y	P	IS	520 STANDRIDGE ROAD	UNDER INVESTIGATION
0	340829	ANDERSON	Traffic Signal	GITY OF BELTON	Y	P	US	76 US 76	UNDER INVESTIGATION
0	340715	ANDERSON	Traffic Signal	HOLLY HOWARD	Y	P	SC	20 SC 20	UNDER INVESTIGATION
0	340271	ANDERSON	Traffic Signal	CHUCK DAWKINS	Y	P	SC	86 SC 86	UNDER INVESTIGATION
0	340024	ANDERSON	Traffic Signal	0409A (BRANDON WILSON)	Y	P	US	29 US 29	UNDER INVESTIGATION
0	339370	ANDERSON	Traffic Signal	ISAM RHODES	Y	P	IS	76 MIDWAY ROAD	UNDER INVESTIGATION
0	339564	ANDERSON	Traffic Signal	HENRY LEE	Y	P	IS	65 MASTER BLVD	UNDER INVESTIGATION
0	339565	ANDERSON	Traffic Signal	HENRY LEE	Y	P	SC	28 SC 28	UNDER INVESTIGATION
0	338483	ANDERSON	Traffic Signal	HWY PATROL	Y	P	SC	24 SC 24	UNDER INVESTIGATION
0	338249	ANDERSON	Traffic Signal	CHUCK DAWKINS	Y	P	SC	20 SC 20	UNDER INVESTIGATION
0	338148	ANDERSON	Traffic Signal	JACK DOOLITTLE	Y	P	SC	252 252 HWY	UNDER INVESTIGATION
0	337778	ANDERSON	Traffic Signal	0409A (BRANDON WILSON)	Y	P	SC	81 SC 81	UNDER INVESTIGATION
0	337651	ANDERSON	Traffic Signal	MIKE HOOD	Y	P	SC	28 SC 28	UNDER INVESTIGATION
0	337590	ANDERSON	Traffic Signal	HENRY	Y	P	SC	24 SC 24	UNDER INVESTIGATION
0	337571	ANDERSON	Traffic Signal	HOPE	Y	P	SC	81 SC 81	UNDER INVESTIGATION
0	337573	ANDERSON	Traffic Signal	HOPE	Y	P	SC	28 SC 28	UNDER INVESTIGATION
0	336957	ANDERSON	Traffic Signal	0409A (BRANDON WILSON)	Y	P	SC	28 SC 28	UNDER INVESTIGATION

## Secretary of Transportation Report

6/10/2008

Secretary of Transportation 460 Items Pending										
Cong Dist	Req #	County	Request Type	Requestor	Meets	Approval	Type	Route	Road Name	Status
3	334271	LAURENS	Traffic Signal	LARUENS DISPATCH			SC	14	SOUTH CAROLINA HIGHWAY 14	UNDER INVESTIGATION
3	331770	ANDERSON	Traffic Signal	FRITZ WEWERS	Y	P	SC	81	SC 81	UNDER INVESTIGATION
3	331116	ANDERSON	Traffic Signal	JAMES CHARPING	Y	P	SC	24	SC 24	UNDER INVESTIGATION
3	329734	ANDERSON	Traffic Signal	MAKE EPPS	Y	P	I	85	I-85	UNDER INVESTIGATION
3	328355	ANDERSON	Traffic Signal	0426 (RICK)	Y	P	SC	81	SC 81	UNDER INVESTIGATION
3	327128	ANDERSON	Traffic Signal	FRITZ WEWERS	Y	P	SC	24	SC 24	UNDER INVESTIGATION
3	326922	ANDERSON	Traffic Signal	FRITZ WEWERS	Y	P	S	520	STANDRIDGE ROAD	UNDER INVESTIGATION
3	326604	ANDERSON	Traffic Signal	0426 (RICK)	Y	P	SC	81	SC 81	UNDER INVESTIGATION
3	325205	ANDERSON	Traffic Signal	MARK - 9:36 AM	Y	P	SC	24	SC 24	UNDER INVESTIGATION
3	324787	ANDERSON	Traffic Signal	0426 (RICK MICELI)	Y	P	SC	28	SC 28	UNDER INVESTIGATION
3	324780	ANDERSON	Traffic Signal	0426 (RICK MICELI)	Y	P	SC	28	SC 28	UNDER INVESTIGATION
3	324781	ANDERSON	Traffic Signal	0426 (RICK MICELI)	Y	P	SC	28	SC 28	UNDER INVESTIGATION
3	324868	AIKEN	Traffic Signal	BURNE TETOWN POLICE DEPT	Y	Y	US	1	JEFFERSON DAVIS HWY	UNDER INVESTIGATION
3	324417	ANDERSON	Traffic Signal	CHERRY BURTON	Y	P	S	65	MASTER BLVD	UNDER INVESTIGATION
3	324320	ANDERSON	Traffic Signal	0426 (RICK)	Y	P	SC	187	SC 187	UNDER INVESTIGATION
3	323301	ANDERSON	Traffic Signal	FRITZ WEWERS	Y	P	S	520	STANDRIDGE ROAD	UNDER INVESTIGATION
3	322308	ANDERSON	Traffic Signal	FRITZ WEWERS	Y	P	SC	153	SC 153	UNDER INVESTIGATION
3	322324	ANDERSON	Traffic Signal	FRITZ WEWERS	Y	P	SC	24	SC 24	UNDER INVESTIGATION
3	320460	ANDERSON	Traffic Signal	CHUCK DAWKINS	Y	P	S	520	STANDRIDGE ROAD	UNDER INVESTIGATION
3	320484	ANDERSON	Traffic Signal	04138 (CLARENCE)	Y	P	SC	8	SC 8	UNDER INVESTIGATION
3	320461	ANDERSON	Traffic Signal	CHUCK DAWKINS	Y	P	SC	24	SC 24	UNDER INVESTIGATION
3	320078	ANDERSON	Traffic Signal	FRITZ WEWERS	Y	P	S	520	STANDRIDGE ROAD	UNDER INVESTIGATION
3	320441	ANDERSON	Traffic Signal	BOBBY PATTERSON	Y	P	SC	81	SC 81	UNDER INVESTIGATION
3	319288	ANDERSON	Traffic Signal	0415A (JACK OWENS)	Y	P	SC	187	SC 187	UNDER INVESTIGATION
3	318536	ANDERSON	Traffic Signal	MARY NELSON	Y	P	SC	86	SC 86	UNDER INVESTIGATION
3	318539	ANDERSON	Traffic Signal	JOHN RIDDLE	Y	P	SC	247	SC 247	UNDER INVESTIGATION
3	318546	ANDERSON	Traffic Signal	JOHN BARRETT	Y	P	S	22	DOBBS BRIDGE ROAD	UNDER INVESTIGATION
3	318549	ANDERSON	Traffic Signal	JOHN BARRETT	Y	P	SC	81	SC 81	UNDER INVESTIGATION
3	318509	ANDERSON	Traffic Signal	HENRY LEE	Y	P	SC	81	SC 81	UNDER INVESTIGATION
3	318262	ANDERSON	Traffic Signal	RICK MICELI	Y	P	SC	28	SC 28 BYPASS	UNDER INVESTIGATION
3	317800	ANDERSON	Traffic Signal	MARK ADDIS	Y	P	US	29	US 29	UNDER INVESTIGATION
3	317309	ANDERSON	Traffic Signal	FRITZ WEWERS	Y	P	SC	24	SC 24	UNDER INVESTIGATION
3	316631	ANDERSON	Traffic Signal	SAM RHODES	Y	P	SC	86	SC 86	UNDER INVESTIGATION
3	315451	ANDERSON	Traffic Signal	0419A (SAM)	Y	P	SC	81	SC 81	UNDER INVESTIGATION
3	314515	ANDERSON	Traffic Signal	0414 (WAYNE CAMPBELL)	Y	P	S	34	WHITEHALL ROAD	UNDER INVESTIGATION
3	313530	ANDERSON	Traffic Signal	RICK MICELI	Y	P	SC	28	SC 28	UNDER INVESTIGATION
3	313608	ANDERSON	Traffic Signal	FRITZ WEWERS	Y	P	S	65	MASTERS BLVD.	UNDER INVESTIGATION
3	313609	ANDERSON	Traffic Signal	FRITZ WEWERS	Y	P	S	520	STANDRIDGE ROAD	UNDER INVESTIGATION
3	313137	ANDERSON	Traffic Signal	0414 (WAYNE CAMPBELL)	Y	P	US	29	US 29	UNDER INVESTIGATION
3	313003	ANDERSON	Traffic Signal	0414 (WAYNE CAMPBELL)	Y	P	S	101	ROOSEVELT DRIVE	UNDER INVESTIGATION
3	311888	ANDERSON	Traffic Signal	JACK DOOLITTLE	Y	P	S	62	MCGEE ROAD	UNDER INVESTIGATION
3	309149	AIKEN	Traffic Signal	MARY RICHY	N	N	US	1	JEFFERSON DAVIS HWY	UNDER INVESTIGATION
3	308874	ANDERSON	Traffic Signal	ROBERT S. BROCK		P	SC	28	SC 28 BUSINESS	UNDER INVESTIGATION
3	307109	ANDERSON	Traffic Signal	REP. MICHAEL THOMPSON		P	SC	81	SC 81	UNDER INVESTIGATION
3	307045	ANDERSON	Traffic Signal	0421 (RD. SCHOONMAKER)	Y	P	SC	86	SC 86	UNDER INVESTIGATION
3	306594	ANDERSON	Traffic Signal	DENNIS SCHOONMAKER	Y	P	SC	28	SC 28	UNDER INVESTIGATION
3	306544	ANDERSON	Traffic Signal	JOHN GREER	Y	P	S	22	DOBBS BRIDGE ROAD	UNDER INVESTIGATION
3	306546	ANDERSON	Traffic Signal	JOHN GREER	Y	P	US	29	US 29	UNDER INVESTIGATION
3	306057	ANDERSON	Traffic Signal	JACK DOOLITTLE	Y	P	S	101	ROOSEVELT DRIVE	UNDER INVESTIGATION
3	306055	ANDERSON	Traffic Signal	MARY NELSON	Y	P	SC	81	SC 81	UNDER INVESTIGATION
3	306110	ANDERSON	Traffic Signal	MARK IN SHOP	Y	P	US	29	US 29	UNDER INVESTIGATION
3	305619	ANDERSON	Traffic Signal	CREW 0412	Y	P	SC	24	SC 24	UNDER INVESTIGATION
3	300429	AIKEN	Traffic Signal	VIRGIL ROBERTS	N	P	SC	19	WHISKEY ROAD	UNDER INVESTIGATION
3	300284	AIKEN	Traffic Signal	DAVID LARSEN	N	N	US	23	GEORGIA AVE	UNDER INVESTIGATION
3	297894	AIKEN	Traffic Signal	DAVID LARSEN	N	N	US	23	GEORGIA AVE	UNDER INVESTIGATION
3	333048	ANDERSON	Pavement Markings	WILLIAM HUNNICUT			US	178	US 178	UNDER INVESTIGATION
3	335487	PICKENS	Pavement Markings	SARA GILLILAND	Y	P				UNDER INVESTIGATION
3	334978	OCONEE	Pavement Markings	SCHOOL RESOURCE OFFICER NORMAN DUKE		P	S	73	CHESTWOOD DRIVE	UNDER INVESTIGATION
3	327426	PICKENS	Pavement Markings	ERIC DILLON		P	US	178	MOOREFIELD MEMORIAL HWY	UNDER INVESTIGATION
3	324478	ANDERSON	Pavement Markings	STEPHAN JONES, SAFETY COORDINATOR			S	274	FANT STREET	UNDER INVESTIGATION
3	317894	OCONEE	Pavement Markings	SAMMY GRANT	Y	P	S	36	COFFEE RD	UNDER INVESTIGATION
3	300807	AIKEN	Pavement Markings	MARK NOLT	Y	Y	S	816	CRINE BELL CHURCH RD	UNDER INVESTIGATION
3	300802	AIKEN	Pavement Markings	MARK NOLT	Y	Y	SC	118	CHICKOCK PKWY	UNDER INVESTIGATION
3	300624	AIKEN	Pavement Markings	PAM SMITH	Y	Y	S	384	LION TR	UNDER INVESTIGATION
3	300670	OCONEE	Pavement Markings	ANDY MYERS			SC	24	WEST OAK HIGHWAY	UNDER INVESTIGATION
3	298951	AIKEN	Pavement Markings	ROBERT FORD	N	P	S	212	WARREN CT	UNDER INVESTIGATION
3	338141	ANDERSON	Guardrail	HOPE NICHOLS	Y	P	I	85	I-85	UNDER INVESTIGATION
3	336400	ANDERSON	Guardrail	HWY PATROL	Y	P	S	1100	CIVIC CENTER BOULEVARD	UNDER INVESTIGATION
3	324514	ANDERSON	Guardrail	DOUG	Y	P	I	85	I-85	UNDER INVESTIGATION
3	333868	ANDERSON	Guardrail	JOHN HUDSON	Y	P	S	853	HARDWOOD ROAD	UNDER INVESTIGATION



# Secretary of Transportation Report

6/10/2008

Secretary of Transportation 460 Items Pending									
Cong Dist	Reg #	County	Request Type	Requestor	Meets	Approval	Type	Route/Road Name	Status
3	314857	AIKEN	Guardrail	MR FREDDIE HILL			SC	421 AUGUSTA RD	UNDER INVESTIGATION
4	31471	SPARTANBURG	Curb Cuts	MICHAEL HOLDEN	Y	Y	S	783 LITTLE MOUNTAIN CIRCLE @ INMAN & WELLFORD	UNDER INVESTIGATION
3	31213	SPARTANBURG	Curb Cuts	GREENSPACE ASSOC	Y	Y	S	64 ANDERSON MILL ROAD	UNDER INVESTIGATION
3	310653	GREENVILLE	Curb Cuts	LEE SCHAEFFER			S	133 WATKINS BRIDGE ROAD	UNDER INVESTIGATION
3	338309	SPARTANBURG	Curb Cuts	JUANITA	Y	Y	S	82 BERRY SHOALS ROAD	UNDER INVESTIGATION
3	338952	GREENVILLE	Curb Cuts	HEATH MILLER			S	68 DUNKLIN BRIDGE RD	UNDER INVESTIGATION
4	338614	SPARTANBURG	Curb Cuts	BILLY	Y	Y	S	198 OLD BURNETT ROAD	UNDER INVESTIGATION
4	338611	SPARTANBURG	Curb Cuts	TERRY JOHNSON	Y	Y	S	1078 ROGERS BRIDGE RD.	UNDER INVESTIGATION
4	338895	SPARTANBURG	Curb Cuts	BEN#E	Y	Y	S	474 GWINN MILL RD. @ PAULINE	UNDER INVESTIGATION
4	337929	GREENVILLE	Curb Cuts	KEN BANKS			S	920 STALLINGS RD	UNDER INVESTIGATION
4	337930	SPARTANBURG	Curb Cuts	SCHOOL DIST. SEVEN	Y	Y	S	390 DUPRE DRIVE @ SPTBG	UNDER INVESTIGATION
4	337473	SPARTANBURG	Curb Cuts	IG R LINTON	N	N	S	1734 RANDOLPH AVE. @ LANDRUM	UNDER INVESTIGATION
4	336800	SPARTANBURG	Curb Cuts	STAN STANSLAGOV	Y	Y	S	211 WILKINS ROAD @ LAKE BOWEN	UNDER INVESTIGATION
4	333271	GREENVILLE	Curb Cuts	CARL TATE			S	173 TYGERVILLE RD.	UNDER INVESTIGATION
4	330338	GREENVILLE	Curb Cuts	RYAN SANDS			S	312 BATESVILLE RD.	UNDER INVESTIGATION
4	329727	GREENVILLE	Curb Cuts	AMY HAYNES			S	89 LATHAM MILL RD	UNDER INVESTIGATION
4	327100	GREENVILLE	Curb Cuts	DAVID HEWITT			S	562 MEECE BRIDGE RD	UNDER INVESTIGATION
4	323975	GREENVILLE	Curb Cuts	DAVID NELSON			S	562 MEECE BRIDGE RD	UNDER INVESTIGATION
4	317567	GREENVILLE	Curb Cuts	DAVID ROLLINGS			S	68 DUNKLIN BRIDGE RD	UNDER INVESTIGATION
4	313341	SPARTANBURG	Curb Cuts	STEVE STEADBURG	Y	P	S	12 BROCKMAN MCCLIMON ROAD @ WOODSCHAPEL	UNDER INVESTIGATION
4	312110	SPARTANBURG	Curb Cuts	NURRIC, LLC	Y	P	S	219 CAMPGROUND ROAD	UNDER INVESTIGATION
4	311109	GREENVILLE	Curb Cuts	JAMES MCCUTCHEEN, JR.			S	312 BATESVILLE RD.	UNDER INVESTIGATION
4	310406	SPARTANBURG	Curb Cuts	H & B COMMERCIAL PROP	Y	P	S	11 INMAN STREET (E) @ INMAN	UNDER INVESTIGATION
4	309103	SPARTANBURG	Curb Cuts	PAMELA GLENN	Y	Y	S	75 MT. LEBANON ROAD @ CAMPOBELLO	UNDER INVESTIGATION
4	308294	SPARTANBURG	Curb Cuts	CARLISLE ENTERPRISES	Y	P	S	37 COMPTON BRIDGE ROAD @ CAMPOBELLO	UNDER INVESTIGATION
4	308045	GREENVILLE	Curb Cuts	C + L LAND DEVELOPERS			S	262 LYNN RD.	UNDER INVESTIGATION
4	307346	SPARTANBURG	Curb Cuts	CHIP SMITH	Y	P	S	987 EAST FRONTAGE ROAD	UNDER INVESTIGATION
4	308933	SPARTANBURG	Signage of Routes	STEVE PATTON			S	120 PLANTATION DRIVE @ WOODRUFF	UNDER INVESTIGATION
4	311658	UNION	Signage of Routes	SHERIFF HOWARD WELLS			S	143 WILSON ROAD	UNDER INVESTIGATION
4	311300	GREENVILLE	Signage of Routes	PATRICIA WOOD			S	87 EUNICE DR	UNDER INVESTIGATION
4	311306	GREENVILLE	Signage of Routes	JOSEPH DOUGHERTY			S	183 ROPER MTN. RD.	UNDER INVESTIGATION
4	311311	GREENVILLE	Signage of Routes	JOSEPH DOUGHERTY			US	25 US 25 NORTH BOUND	UNDER INVESTIGATION
4	310666	GREENVILLE	Signage of Routes	RAY HARRISON			S	434 FAIRFOREST WAY	UNDER INVESTIGATION
4	310664	SPARTANBURG	Signage of Routes	CRAIG NELSON			S	43 MANNING STREET (W) @ CHESNEE	UNDER INVESTIGATION
4	310065	SPARTANBURG	Signage of Routes	ANDY DETSILL	Y	P	S	114 WATSON ROAD	UNDER INVESTIGATION
4	339940	UNION	Signage of Routes	911 COMMUNICATIONS			S	48 NORTH PINCKNEY STREET	UNDER INVESTIGATION
4	339944	UNION	Signage of Routes	911 COMMUNICATIONS			S	48 NORTH PINCKNEY STREET	UNDER INVESTIGATION
4	304125	SPARTANBURG	Signage of Routes	HWY PATROL	Y	Y	SC	295 SOUTHPORT RD.	UNDER INVESTIGATION
4	333668	SPARTANBURG	Signage of Routes	JOSEPH DOUGHERTY			S	12 BROCKMAN MCCLIMON ROAD @ WOODSCHAPEL	UNDER INVESTIGATION
4	322081	SPARTANBURG	Signage of Routes	MADONNA HINES		P	S	69 JOHN DODD ROAD @ CAMPTON, JACKSON MILLS & WELLFORD	UNDER INVESTIGATION
4	315507	GREENVILLE	Signage of Routes	TAMMY PLEMONS		P	S	129 CHOCQUAH RD	UNDER INVESTIGATION
4	315469	GREENVILLE	Signage of Routes	WILLIAM DEAN		P	S	295 TAYLOR RD.	UNDER INVESTIGATION
4	311206	GREENVILLE	Signage of Routes	DEBBIE KNEBEL		P	S	114 TYGER BRIDGE RD.	UNDER INVESTIGATION
4	308750	GREENVILLE	Signage of Routes	DONNA CLAYTON		P	SC	101 SC-101	UNDER INVESTIGATION
4	307857	SPARTANBURG	Signage of Routes	HWY PATROL	Y	P	S	1787 GOSNELL AVE. @ INMAN	UNDER INVESTIGATION
4	301801	GREENVILLE	Signage of Routes	JOE PANELL		P	S	166 BRUSHY CREEK	UNDER INVESTIGATION
4	301626	GREENVILLE	Signage of Routes	JERRY SEYMOUR		P	SC	14 SC 14	UNDER INVESTIGATION
4	298249	GREENVILLE	Signage of Routes	CITIZEN	N	P	SC	291 NORTH PLEASANTBURG	UNDER INVESTIGATION
4	298193	SPARTANBURG	Signage of Routes	TRAFFIC ENGR. (TAB)	N	P	S	63 ROGERS BRIDGE ROAD	UNDER INVESTIGATION
4	298209	SPARTANBURG	Signage of Routes	TRAFFIC ENGR. (TAB)	N	P	S	63 ABNER CREEK ROAD	UNDER INVESTIGATION
4	298217	SPARTANBURG	Signage of Routes	TRAFFIC ENGR. (TAB)	N	P	US	29 GREENVILLE HWY.	UNDER INVESTIGATION
4	297566	GREENVILLE	Signage of Routes	GERALD	N	P	S	112 GUM SPRINGS RD.	UNDER INVESTIGATION
4	296799	SPARTANBURG	Signage of Routes	TRAFFIC ENGR. (TAB)	N	P	S	108 GOLDBURNE ROAD	UNDER INVESTIGATION
4	296804	SPARTANBURG	Signage of Routes	TRAFFIC ENGR. (TAB)	N	P	US	221 US 221	UNDER INVESTIGATION
4	296836	SPARTANBURG	Signage of Routes	TRAFFIC ENGR. (TAB)	N	P	US	221 US 221	UNDER INVESTIGATION
4	296550	SPARTANBURG	Signage of Routes	TRAFFIC ENGR. (TAB)	N	P	S	453 FINCHER ROAD @ ROEBUCK	UNDER INVESTIGATION
4	292314	SPARTANBURG	Signage of Routes	HWY PATROL	Y	P	US	221 CHESNEE HWY	UNDER INVESTIGATION
4	325295	GREENVILLE	Traffic Signal	MARY PARKER		P	SC	148 WOODRUFF RD	UNDER INVESTIGATION
4	313787	GREENVILLE	Traffic Signal	SISTER VENTA		P	SC	148 WOODRUFF RD	UNDER INVESTIGATION
4	297606	GREENVILLE	Traffic Signal	MARTHA MCNEECE	Y	P	US	25 AUGUSTA	UNDER INVESTIGATION
4	297277	GREENVILLE	Traffic Signal	RYAN DANIELLY	N	P	SC	81 ANDERSON RD.	UNDER INVESTIGATION
4	311306	GREENVILLE	Pavement Markings	LYLOY DUBOSE			US	123 US 123	UNDER INVESTIGATION
4	339568	SPARTANBURG	Pavement Markings	MRS. ROBERT HEILE			US	29 GREENVILLE HWY.	UNDER INVESTIGATION
4	301335	GREENVILLE	Pavement Markings	SANDRA GIBSON			SC	385 I-385	UNDER INVESTIGATION
4	321778	SPARTANBURG	Pavement Markings	RIVERLAND HOLDINGS, LLC	Y	P	US	29 WADE HAMPTON BLVD @ GREER	UNDER INVESTIGATION
4	316771	GREENVILLE	Pavement Markings	SCOTT HUSTON		P	S	168 PINE KNOLL DRIVE	UNDER INVESTIGATION
4	325322	SPARTANBURG	Pavement Markings	MR. TERRON HELMS	Y	P	SC	236 REDWILE ROAD @ MOORE, REDWILE & SPTBG	UNDER INVESTIGATION
4	311418	SPARTANBURG	Pavement Markings	RXR & RESEARCH ENGR.	Y	P	S	227 MAIN STREET @ PACOLET	UNDER INVESTIGATION
4	336658	SPARTANBURG	Pavement Markings	RXR & RESEARCH ENGR.	Y	Y	S	41 BLACKSTOCK ROAD (N FAIRFOREST & (S) SPTBG	UNDER INVESTIGATION
4	336558	SPARTANBURG	Pavement Markings	RXR & RESEARCH ENGR.	Y	Y	S	430 NAZARETH CHURCH ROAD @ MOORE & SPTBG.	UNDER INVESTIGATION

## Secretary of Transportation Report

6/10/2008


Secretary of Transportation 450 Items Pending									
Cong Dist	Req. #	County	Request Type	Requestor	Meets	Approval	Type	Route/Road Name	Status
4	3306571	SPARTANBURG	Pavement Markings	RXR & RESEARCH ENGR.	Y	Y	SC	295 SC 295	UNDER INVESTIGATION
4	3306533	SPARTANBURG	Pavement Markings	RXR & RESEARCH ENGR.	Y	Y	S	222 NEW HOPE ROAD @ WELLFORD	UNDER INVESTIGATION
4	3309206	SPARTANBURG	Pavement Markings	RXR & RESEARCH ENGR.	Y	P	S	30 WHITESTONE GLENDALE ROAD	UNDER INVESTIGATION
4	3308641	SPARTANBURG	Pavement Markings	RXR & RESEARCH ENGR.	Y	Y	S	482 HILLBROOK CIRCLE @ PACOLET	UNDER INVESTIGATION
4	3308832	SPARTANBURG	Pavement Markings	RXR & RESEARCH ENGR.	Y	Y	S	1811 MIMOSA LAKE RD. @ PACOLET	UNDER INVESTIGATION
4	3308950	SPARTANBURG	Pavement Markings	RXR & RESEARCH ENGR.	Y	Y	S	227 MAIN STREET @ PACOLET	UNDER INVESTIGATION
4	3309255	SPARTANBURG	Pavement Markings	RXR & RESEARCH ENGR.	Y	Y	S	47 COUNTRY CLUB ROAD @ SPTBG	UNDER INVESTIGATION
4	3296608	SPARTANBURG	Pavement Markings	RXR & RESEARCH ENGR.	Y	Y	S	47 COUNTRY CLUB ROAD @ SPTBG	UNDER INVESTIGATION
4	329618	SPARTANBURG	Pavement Markings	RXR & RESEARCH ENGR.	Y	Y	S	1766 MAGNOLIA ST. @ DOWNTOWN SPARTANBURG	UNDER INVESTIGATION
4	295788	SPARTANBURG	Pavement Markings	TRAFFIC ENGR. (PCG)			I	85 INTERSTATE 85 - NORTH BOUND	UNDER INVESTIGATION
4	325150	GREENVILLE	Guardrail	PATROL			I	85 INTERSTATE I-85	UNDER INVESTIGATION
5	295054	SUMTER	Enhancement Projects	JOHNNY	N	P	S	539 CANE SAVANNAH RD.	UNDER INVESTIGATION
5	341251	CHEROKEE	Curb Cuts	JOHN R PARKER			S	42 LOVE SPRINGS ROAD	UNDER INVESTIGATION
5	341264	YORK	Curb Cuts	KEVAN ANDREWS			S	101 OGDEN ROAD	UNDER INVESTIGATION
5	341309	NEWBERRY	Curb Cuts	MARITIME CONSTRUCTION DEVELOPMENT LLC			S	505 HILLBROOK LANE	UNDER INVESTIGATION
5	340863	SUMTER	Curb Cuts	STEVE GUZMAN	N	P	S	53 JEFFERSON RD.	UNDER INVESTIGATION
5	340468	NEWBERRY	Curb Cuts	STACY WILLETT			S	20 WHEELAND RD.	UNDER INVESTIGATION
5	340022	KERSHAW	Curb Cuts	ROBERT HUDSON	Y	P	S	348 CHESTNUT RD. (US 1 & S-349)	UNDER INVESTIGATION
5	339956	YORK	Curb Cuts	JEANETTE HICKS	Y	Y	S	691 INDIAN TRAIL	UNDER INVESTIGATION
5	338955	NEWBERRY	Curb Cuts	LOVES TRAVEL STOP	Y		S	804 DUSTY ROAD (FRONTAGE RD)	UNDER INVESTIGATION
5	334264	NEWBERRY	Curb Cuts	SOLOMON WILLIAMS			S	376 SANDY RUN CREEK ROAD	UNDER INVESTIGATION
5	332173	NEWBERRY	Curb Cuts	JULIA SMITH			S	299 BONEST ROAD	UNDER INVESTIGATION
5	332177	NEWBERRY	Curb Cuts	BETTY CURETON			S	257 OLD 95 ROAD	UNDER INVESTIGATION
5	330332	YORK	Curb Cuts	THOMAS BEATTY			S	440 LURTY	UNDER INVESTIGATION
5	329213	LEE	Curb Cuts	JOHN BAKER	Y	P	S	28 MARYVILLE ST. CHARLES ROAD	UNDER INVESTIGATION
5	329242	KERSHAW	Curb Cuts	ABUNDANT LIFE CHURCH	Y	P	S	81 LAURENS ST.	UNDER INVESTIGATION
5	329246	KERSHAW	Curb Cuts	ABUNDANT LIFE CHURCH	Y	P	S	115 CAMPBELL ST. (CAMDEN)	UNDER INVESTIGATION
5	329247	KERSHAW	Curb Cuts	ABUNDANT LIFE CHURCH	Y	P	S	383 GORDON ST.	UNDER INVESTIGATION
5	328165	KERSHAW	Curb Cuts	STEVEN C. SLAUGHTER	N	P	S	48 HERITAGE POND ROAD	UNDER INVESTIGATION
5	327903	KERSHAW	Curb Cuts	RANDAL FALE	Y	P	S	32 ELLIS ROAD	UNDER INVESTIGATION
5	326602	KERSHAW	Curb Cuts	JAMES B. MCGUIRT	N	P	S	346 FLINT HILL ROAD	UNDER INVESTIGATION
5	325182	KERSHAW	Curb Cuts	KERSHAW CO. ECON. DEVEL. BOARD	Y	P	S	329 DR. MEMPHIS RD.	UNDER INVESTIGATION
5	323656	KERSHAW	Curb Cuts	MELISSA HARVEY	N	P	S	535 OLD GEORGETOWN ROAD EAST	UNDER INVESTIGATION
5	322974	KERSHAW	Curb Cuts	LOUISE JACKSON	Y	P	S	94 TOUBFIELD ROAD	UNDER INVESTIGATION
5	322249	YORK	Curb Cuts	JAMES TRAYNOR (CLEAR SPRINGS, LLC)	N	N	S	251 GREY ROCK	UNDER INVESTIGATION
5	317301	KERSHAW	Curb Cuts	FRANK TRAPP	Y	P	S	640 LAKE SHORE DR.	UNDER INVESTIGATION
5	316780	KERSHAW	Curb Cuts	ARIZONA DEVANT	Y	P	S	622 BARFIELD ROAD (LUGOFF-ELGIN)	UNDER INVESTIGATION
5	315097	KERSHAW	Curb Cuts	HARRIS BUILDERS, LLC	Y	P	S	46 PRECIPICE ROAD	UNDER INVESTIGATION
5	314154	KERSHAW	Curb Cuts	IL. GLEN INABINET	Y	P	S	346 FLINT HILL ROAD	UNDER INVESTIGATION
5	314180	KERSHAW	Curb Cuts	RICHARD M. CAMERON	Y	P	S	743 ROY TRIESCELL	UNDER INVESTIGATION
5	314004	KERSHAW	Curb Cuts	LETT CARROLL	Y	P	S	100 HASTY ROAD	UNDER INVESTIGATION
5	314006	KERSHAW	Curb Cuts	RICARDO MCLAUGHLIN	Y	P	S	209 ROBINSON TOWN ROAD	UNDER INVESTIGATION
5	313188	KERSHAW	Curb Cuts	SARAH BRANHAM	Y	P	S	700 LESUE BRANHAM RD.	UNDER INVESTIGATION
5	312660	KERSHAW	Curb Cuts	CAROL CATOE	Y	P	S	98 RABON RD.	UNDER INVESTIGATION
5	311968	KERSHAW	Curb Cuts	WILLIS HARRIS	Y	P	S	87 MILL CREEK ROAD	UNDER INVESTIGATION
5	311887	KERSHAW	Curb Cuts	JOHN J. TERZAK	Y	P	S	503 BAKERS MILL POND RD.	UNDER INVESTIGATION
5	310211	SUMTER	Curb Cuts	JOHNNY FLOYD			S	556 COTTON ACRES RD.	UNDER INVESTIGATION
5	310216	KERSHAW	Curb Cuts	SARAH LEE	Y	P	S	48 HERMITAGE POND RD.	UNDER INVESTIGATION
5	309918	KERSHAW	Curb Cuts	MICHAEL VOYLES	Y	P	S	407 STEPHEN CAMPBELL ROAD	UNDER INVESTIGATION
5	309429	KERSHAW	Curb Cuts	NATHANIEL TROY PHARIS	Y	P	S	18 RED HILL RD.	UNDER INVESTIGATION
5	308775	KERSHAW	Curb Cuts	DAVID OUTLAW	Y	P	S	42 PORTER ROAD	UNDER INVESTIGATION
5	308016	KERSHAW	Curb Cuts	LEONARD TAYLOR III	Y	P	S	757 WATTS HILL ROAD	UNDER INVESTIGATION
5	308081	LEE	Curb Cuts	NAOMI TAYLOR	Y	P	S	520 CONQUEST ROAD	UNDER INVESTIGATION
5	306444	KERSHAW	Curb Cuts	MAGGIE HAYES	Y	P	S	15 OLD STAGECOACH ROAD	UNDER INVESTIGATION
5	305548	KERSHAW	Curb Cuts	KENDRA BELTON	N	P	S	489 CHERAW ROAD	UNDER INVESTIGATION
5	304965	SUMTER	Curb Cuts	MICHAEL PORCHER	N	P	S	105 FOXSWORTH MILL RD.	UNDER INVESTIGATION
5	305150	KERSHAW	Curb Cuts	ANDREW BIGGER IV	Y	P	S	348 CHESTNUT RD. (US 1 & S-349)	UNDER INVESTIGATION
5	302581	SUMTER	Curb Cuts	MARY SHOLETON	N	P	S	370 EAGLE RD.	UNDER INVESTIGATION
5	302583	SUMTER	Curb Cuts	EVERETTE HERRINGTON	N	P	S	417 CONGRUITY RD.	UNDER INVESTIGATION
5	301863	SUMTER	Curb Cuts	AL WASHINGTON	N	P	S	76 DINKINS MILL RD.	UNDER INVESTIGATION
5	300674	KERSHAW	Curb Cuts	I PALMETTO CONSERVATIO	N		S	58 FLAT ROCK RD.	UNDER INVESTIGATION
5	298570	SUMTER	Curb Cuts	CARLOS CARTER	N	P	S	37 FISH RD.	UNDER INVESTIGATION
5	341966	LANCASTER	Signage of Routes	MATT HIGHWAY PATROL			S	28 SHILOH UNITY ROAD	UNDER INVESTIGATION
5	341968	CHEROKEE	Signage of Routes	SC HWY PATROL DISPATCH			S	166 BUFORD STREET	UNDER INVESTIGATION
5	341651	SUMTER	Signage of Routes	ROBERT BROWN			S	488 MEETINGHOUSE RD.	UNDER INVESTIGATION
5	341629	SUMTER	Signage of Routes	SENATOR PHIL LEVENTIS			SC	441 SC 441	UNDER INVESTIGATION
5	340921	LANCASTER	Signage of Routes	DEBRA OLANALE	Y	Y	SC	200 MONROE HIGHWAY	UNDER INVESTIGATION
5	340164	FAIRFIELD	Signage of Routes	CARLA GRANTHAM			S	70 RESERVOIR ROAD	UNDER INVESTIGATION
5	340302	CHEROKEE	Signage of Routes	BILLY PENNINGTON			SC	11 FLOYD BAKER BLVD	UNDER INVESTIGATION
5	339487	KERSHAW	Signage of Routes	MRS. SANDY CLISHMAN			S	600 RED FOX ROAD	UNDER INVESTIGATION

# Secretary of Transportation Report

6/10/2008

50 Items Pending

	Request Type	Requestor	Meets	Approval	Type	Route/Road Name	Status
	Signage of Routes	PAT SHULER			S	565 MASON CROFT RD.	UNDER INVESTIGATION
KEE	Signage of Routes	RANDY FOWLER	N	N	S	77 OLD STAGE RD.	UNDER INVESTIGATION
	Signage of Routes	BILL AMMONS			S	505 TIOWELL TOWN ROAD	UNDER INVESTIGATION
	Signage of Routes	HWY. PATROL - POLK			S	95 GOLD HILL	UNDER INVESTIGATION
	Signage of Routes	FRANK WAGGONER	Y	Y	SC	441 SC 441	UNDER INVESTIGATION
	Signage of Routes	CENTRAL DISPATCH	Y	P	SC	441 SC 441	UNDER INVESTIGATION
	Signage of Routes	FRANK WAGGONER	Y	P	S	91 STAMET LIVESTOCK RD.	UNDER INVESTIGATION
	Signage of Routes	FRANK WAGGONER	Y	P	S	821 BROOKGREEN RD.	UNDER INVESTIGATION
	Signage of Routes	MARK MYERS	Y	Y	S	1221 SPENCER RD.	UNDER INVESTIGATION
	Signage of Routes	CENTRAL DISPATCH	Y	P	SC	58 SC 58	UNDER INVESTIGATION
W	Signage of Routes	VANESSA GARZA			S	622 BARFIELD ROAD (LUGOFF-ELGIN)	UNDER INVESTIGATION
	Signage of Routes	CATHY MC COY			S	53 JEFFERSON RD.	UNDER INVESTIGATION
W	Signage of Routes	TOM COUCH			S	35 KNIGHTS HILL ROAD	UNDER INVESTIGATION
W	Signage of Routes	MR. ROY BELTON			S	1643 HOLLAND LANE	UNDER INVESTIGATION
	Signage of Routes	CITY OF RH	Y	Y	S	658 AUSEUM	UNDER INVESTIGATION
	Signage of Routes	FRANK WAGGONER	Y	Y	S	1048 DAVIS RD.	UNDER INVESTIGATION
	Signage of Routes	WILSON	Y	P	S	68 PURDY ST.	UNDER INVESTIGATION
W	Signage of Routes	ANONYMOUS			US	1 JEFFERSON DAVIS HWY.	UNDER INVESTIGATION
	Signage of Routes	STEVE LANCHE			S	1077 BARNWELL DR.	UNDER INVESTIGATION
W	Signage of Routes	ERESTINE B. ROSS	Y	P	US	1 JEFFERSON DAVIS HWY.	UNDER INVESTIGATION
W	Signage of Routes	ERESTINE ROSS	N		S	40 DAMASCUS CHURCH ROAD	UNDER INVESTIGATION
	Signage of Routes	COOPER COLLEGE			S	20 INTERSTATE RD	UNDER INVESTIGATION
W	Signage of Routes	YATES JACKSON			S	120 SPRINGDALE DRIVE	UNDER INVESTIGATION
	Signage of Routes	JEAN CARPENTER	N	P	US	78 BROAD ST. EXT.	UNDER INVESTIGATION
W	Signage of Routes	PASTOR ARIZONA DEVAHE	N	P	S	101 SESSIONS ROAD	UNDER INVESTIGATION
W	Signage of Routes	JANICE FROST	N	P	S	131 MCCRAE ROAD	UNDER INVESTIGATION
W	Traffic Signal	BILLKERSHAW MAINT.	N		US	1 DEKALB ST (CAMDEN)	UNDER INVESTIGATION
W	Pavement Markings	CHEF LARRY DAVIS			SC	341 BETHUNE RD.	UNDER INVESTIGATION
W	Pavement Markings	MRS. JOYCE MATTHEWS			S	76 CHESTNUT ST. (CAMDEN)	UNDER INVESTIGATION
W	Pavement Markings	THOMAS O. CALHOUN	N	N	US	524 BROAD ST. (CAMDEN)	UNDER INVESTIGATION
	Pavement Markings	JIM GAUSE	N	N	SC	201 SC 901	UNDER INVESTIGATION
	Pavement Markings	CHARLES HOLMES	Y	Y	US	401 CALHOUN ST.	UNDER INVESTIGATION
	Pavement Markings	LUNDA NEWMAN			S	227 OAKLAND AVE.	UNDER INVESTIGATION
KEE	Guardrail	MARY JONES	Y	P	S	61 LINDER ROAD	UNDER INVESTIGATION
KEE	Guardrail	MIKE TEAGUE			S	254 CHANDLER DRIVE	UNDER INVESTIGATION
	Guardrail	ROY AVINS			S	77 BETHEL CHURCH RD.	UNDER INVESTIGATION
LD	Guardrail	DEAN BROULETTE	Y	P	SC	213 SC 213	UNDER INVESTIGATION
	Guardrail	ALPHONSO JOHNSON	N	P	SC	441 SC 441	UNDER INVESTIGATION
	Guardrail	ALPHONSO JOHNSON	Y	P	S	40 ST. PAUL CH RD.	UNDER INVESTIGATION
CE	Enhancement Projects	J. YANCEY MOGILL			US	378 US 378 HIGHWAY	UNDER INVESTIGATION
	Enhancement Projects	MARVIN STEVENSON					UNDER INVESTIGATION
Y	Curb Cuts	THEODORE M. PIRRO	Y	Y	S	310 HEAVEN DRIVE	UNDER INVESTIGATION
ON	Curb Cuts	CAMPANION ASSOCIATES - ROGER JONES	Y	Y	S	223 GARDENIA STREET	UNDER INVESTIGATION
NG	Curb Cuts	ANGELA GLOSTER	Y	Y	S	81 BETHEL ROAD	UNDER INVESTIGATION
NG	Curb Cuts	CYNTHIA SYTHER	Y	Y	S	67 LOUGUST AVENUE	UNDER INVESTIGATION
EBURG	Curb Cuts	VIVIAN RICHARDSON	N	N	S	1230 STATE COURT	UNDER INVESTIGATION
Y	Curb Cuts	CENTEX HOMES	Y	Y	S	1127 VICTORIA	UNDER INVESTIGATION
Y	Curb Cuts	TIMOTHY GREEN	Y	P	S	1010 CHERRYWOOD DRIVE	UNDER INVESTIGATION
Y	Curb Cuts	STEVEN & SARAH GRANT	Y	Y	S	99 CHARITY CHURCH ROAD	UNDER INVESTIGATION
CE	Curb Cuts	DON G. WELLS	Y	P	S	57 HOWE SPRINGS ROAD	UNDER INVESTIGATION
ON	Curb Cuts	MITCHELL CONSTRUCTION - JIMMY FRANK	Y	Y	S	785 ANDERSON ROAD	UNDER INVESTIGATION
ON	Curb Cuts	ROBERT STRICKLAND	N	P	S	649 ESTATES DRIVE	UNDER INVESTIGATION
	Curb Cuts	GENEVA BULLARD	N	N	S	560 FOXBORO ROAD	UNDER INVESTIGATION
	Curb Cuts	FITZROY & LILLY SIMON	N	N	S	560 FOXBORO ROAD	UNDER INVESTIGATION
Y	Curb Cuts	CHRISTINA COSSY	Y	Y	S	40 HARRISTOWN ROAD	UNDER INVESTIGATION
ON	Curb Cuts	AMY SHAFER	Y	P	S	72 JONES SWAMP ROAD	UNDER INVESTIGATION
ND	Curb Cuts	ANNETTE MORRIS	N	P	S	123 SAND HILL RD	UNDER INVESTIGATION
	Curb Cuts	MICHAEL GARRETT	Y	P	S	119 WHITE HALL ROAD	UNDER INVESTIGATION
ON	Curb Cuts	ERANOS NETTLES			S	199 FEATHERBED ROAD	UNDER INVESTIGATION
Y	Curb Cuts	ROSA BELLE LLOYD			S	1062 MURRAYVILLE ROAD	UNDER INVESTIGATION
	Curb Cuts	JORNET HOATS	Y	P	S	100 CHESTNUT ROAD	UNDER INVESTIGATION
Y	Curb Cuts	JAMIE GILBERT			S	950 MC LAURIN AVENUE	UNDER INVESTIGATION
ON	Curb Cuts	NORMAN HARVIN	N	N	S	106 EPHRAIM STONE ROAD	UNDER INVESTIGATION
	Curb Cuts	LAMAR JOHNSON	Y	P	S	659 ROOSTER CIR.	UNDER INVESTIGATION
ON	Curb Cuts	MARTHA L. WILLIAMS	N	P	S	232 CLATTY FARM ROAD	UNDER INVESTIGATION
	Curb Cuts	PHILLIP RIVERS	N	P	S	81 BREWINGTON RD.	UNDER INVESTIGATION
	Curb Cuts	CURTIS JOHNSON	N	P	S	58 PLOWDEN MILL RD.	UNDER INVESTIGATION
Y	Curb Cuts	JOHN H. CLARKE, JR.	N	P	S	31 EDGEWATER ROAD	UNDER INVESTIGATION
	Curb Cuts	DANA FLOYD	N	P	S	532 FURMAN RD.	UNDER INVESTIGATION
	Curb Cuts	CHARLES MICHUM	N	P	S	528 KOLB RD.	UNDER INVESTIGATION



# Bridge Replacement Programs FY 2010 and FY 2011 Funding Priorities

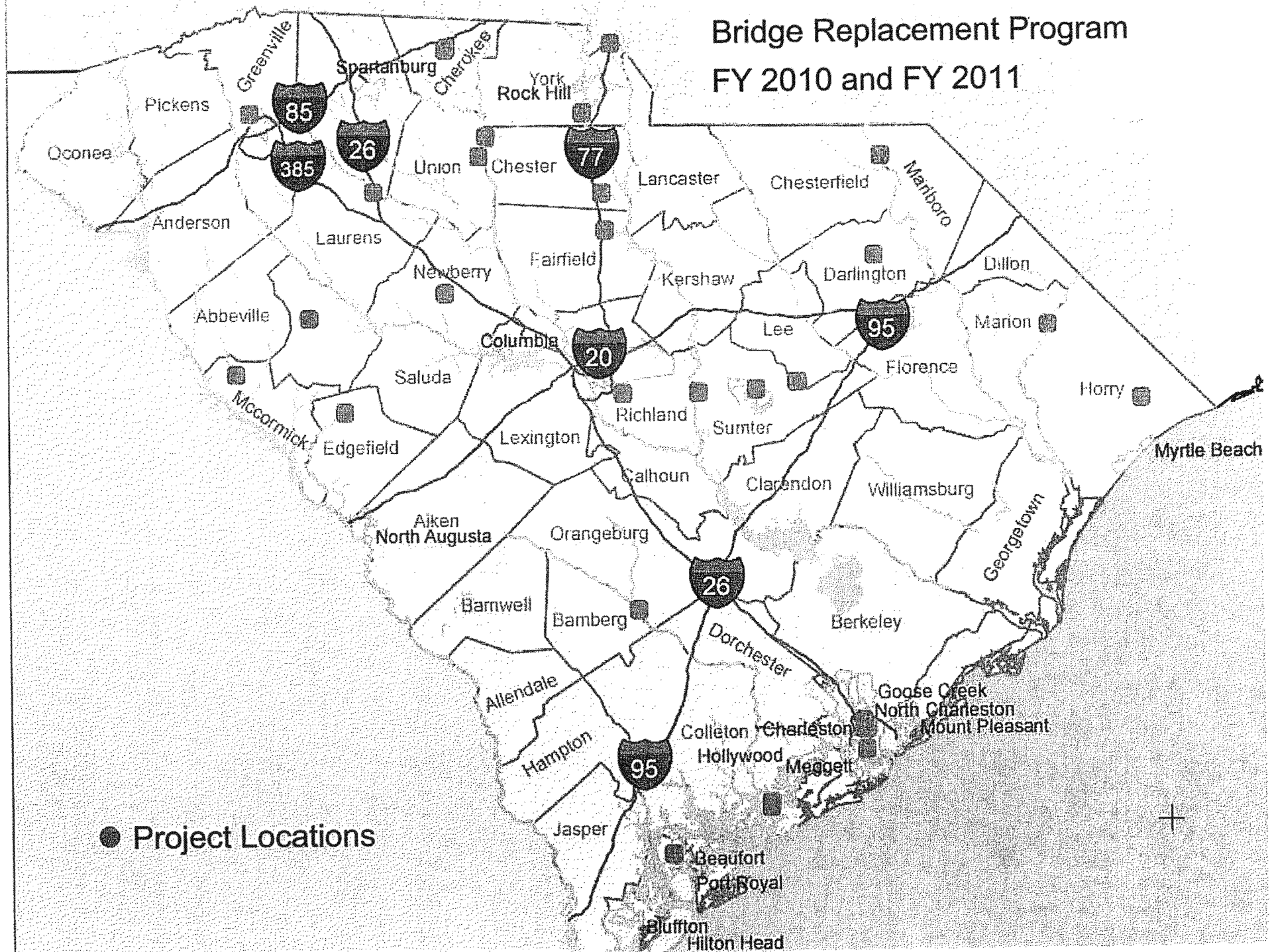
SCDOT Commission Workshop

June 19, 2008





# Bridge Replacement Program FY 2010 and FY 2011



# Bridge Replacement Program

Priorities 15 – 26, 42-44, 46 depicting all bridge replacements for developing projects:

RECOMMENDED BRIDGE REPLACEMENT PROJECTS FOR FY 2010 & 2011							
Bridge ID	District	County	Route	Crossing	Rank	Estimated Cost	Notes
3370001900100	2	McCORMICK	S-33-19	LITTLE RIVER	15	\$2,300,000	"Bonus" BR Funds to be used
3520000130200	5	MARLBORO	US 1	SBL - PEE DEE OVERFLOW (NO. 1)	16		To be repaired by Maintenance
2370004700100	3	GREENVILLE	S-23-47	NORFOLK SOUTHERN RR	17		To be removed per RR Agreement
3520000130300	5	MARLBORO	US 1	SBL - PEE DEE OVERFLOW (NO. 2)	18		To be repaired by Maintenance
4320007620200	1	SUMTER	US 76	EBL - WATEREE RIVER SWAMP-1	19	\$20,000,000	\$7,200,000 of "Bonus" BR Funds to be used
4320007620400	1	SUMTER	US 76	EBL - WATEREE RIVER SWAMP-3	20		
4320007620300	1	SUMTER	US 76	EBL - WATEREE RIVER SWAMP-2	22		
4020007620300	1	RICHLAND	US 76	EBL - MILL CREEK	21	\$6,500,000	
1020007800400	6	CHARLESTON	US 78	S.C.L. RR & S-39	23	\$15,000,000	
2070002000100	4	FAIRFIELD	S-20-20	BIG WATEREE CREEK	24		To be replaced by Maintenance
1020001710600	6	CHARLESTON	US 17	NBL - ASHLEY RIVER	25		Rehabilitated - Monitoring for scour
2670003100500	5	HORRY	S-26-31	WACCAMAW RIVER SWAMP	26	\$10,000,000	
2670003100200	5	HORRY	S-26-31	WACCAMAW SWAMP	42		
2670003100100	5	HORRY	S-26-31	WACCAMAW SWAMP	43		
2670003100400	5	HORRY	S-26-31	WACCAMAW RIVER SWAMP	44		
2670003100300	5	HORRY	S-26-31	WACCAMAW RIVER SWAMP	46		

# Bridge Replacement Program

Priorities 27-38, 52, 120 depicting all bridge replacements for developing projects:

RECOMMENDED BRIDGE REPLACEMENT PROJECTS FOR FY 2010 & 2011							
Bridge ID	District	County	Route	Crossing	Rank	Estimated Cost	Notes
4670002200300	4	YORK	S-46-22	STEEL CREEK	27	\$6,500,000	
1240000900100	4	CHESTER/UNION	SC 9	BROAD RIVER	28	\$17,000,000	Added due to necessary alignment shift
4440000900400	4	UNION	SC 9	BROAD RIVER CANAL	52		
4440000900300	4	UNION	SC 9	S-46	120		
4440000900200	4	UNION	SC 9	S-31	Not Ranked		
3040004900400	2	LAURENS	SC 49	ENOREE RIVER	29	\$8,000,000	
4320007601200	1	SUMTER	US 76	SCAPE ORE CREEK	30	\$3,900,000	
1040017400300	6	CHARLESTON	SC 174	SAND CREEK	31	\$3,000,000	
0720002100600	6	BEAUFORT	US 21	ALBERGOTTI CREEK	32	\$5,000,000	
4320007605100	1	SUMTER	US 76 BYP	US 521	33	\$6,000,000	
3670064200100	2	NEWBERRY	S-36-642	NORTH BRANCH OF SCOTT'S CREEK	34	\$1,900,000	
1070037900100	6	CHARLESTON	S-10-379	NOISETTE CREEK	35	\$4,400,000	
4640007200200	4	YORK	SC 72	FISHING CREEK	36	\$8,000,000	
4470008600300	4	UNION	S-44-86	BIG BROWN CREEK	37	\$1,700,000	
1240009700800	4	CHESTER	SC 97	ROCKY CREEK	38	\$6,500,000	



# Bridge Replacement Program


Priorities 39-41, 45, 47-53, 281, 445 depicting all bridge replacements for developing projects:

RECOMMENDED BRIDGE REPLACEMENT PROJECTS FOR FY 2010 & 2011							
Bridge ID	District	County	Route	Crossing	Rank	Estimated Cost	Notes
1620005200300	5	DARLINGTON	US 52	BLACK CREEK	39	\$6,500,000	
1170004100200	4	CHEROKEE	S-11-41	FURNACE CREEK	40	\$1,100,000	
1120002900500	4	CHEROKEE	US 29	SOUTHERN RAILROAD	41	\$1,700,000	
1070008600100	6	CHARLESTON	S-10-86	SCL RR (L-9999)	45	\$8,500,000	
1040017400200	6	CHARLESTON	SC 174	RUSSELL CREEK	47	\$5,500,000	
1040000700200	6	CHARLESTON	SC 7	SCL & SOUTHERN RR & S-39	48	\$29,000,000	
3820007800100	7	BAMBERG/ORANGEBURG	US 78	EDISTO RIVER	49	\$17,500,000	Added due to necessary alignment shift
0520007800400	7	BAMBERG	US 78	EDISTO RIVER OVERFLOW	445		
3820007800200	7	ORANGEBURG	US 78	EDISTO RIVER OVERFLOW	281		
1920002500400	2	EDGEFIELD	US 25	TURKEY CREEK	50	\$4,000,000	
2440007203200	2	GREENWOOD	SC 72 BUS	CSX RAILROAD (ABANDONED)	51	\$5,000,000	
2640091700100	5	HORRY/MARION	SC 917	LITTLE PEE DEE RIVER	53	\$14,500,000	Added due to necessary alignment shift
3440091700200	5	MARION	SC 917	LITTLE PEE DEE RIVER SWAMP	Not Ranked		




Union \ Chester Counties

SC 9 @ Broad River



Bamberg / Orangeburg Counties

US 78 @ Edisto River

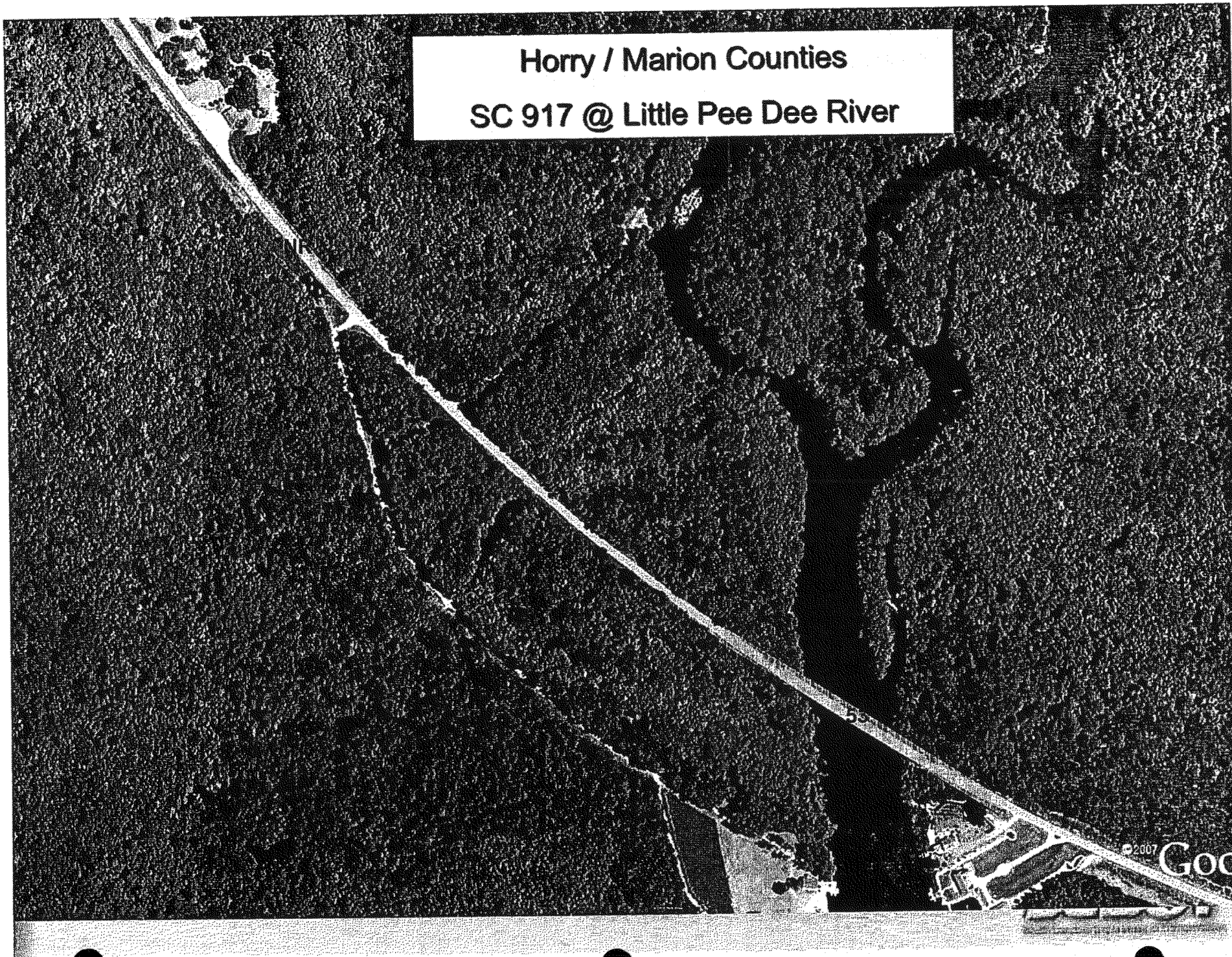


© 2007 Google™

SCDOT



Horry / Marion Counties  
SC 917 @ Little Pee Dee River



# Placement Program

## mission:

ee bridge replacement programs as  
approval will allow staff to seek public  
s can be included in the Federal STIP and  
le:

**Program** is an additional \$14 million in  
bove our expected obligation authority.  
place a bridge currently closed on Secondary  
rmick County and to be used in conjunction  
ce bridges on US76/378 over Wateree River  
ew programs as presented by staff will also

**ment Projects** for Federal Fiscal years  
cts as presented by staff.



## Minutes

Department of Transportation Commission

Meeting of

June 19, 2008

\*\*\*\*

MINUTES  
DEPARTMENT OF TRANSPORTATION COMMISSION

June 19, 2008  
Table of Contents

	Roll Call	<u>Page</u>
Section 1	Recognition of National Transportation Week Poster Winners	1
Section 2	2008 SCDOT Scholarship Winners	1
Section 3	Agenda Order, Changed	2
Section 4	Notice to Amend Bylaws, Issued	2
Section 5	Commissioner Hugh Atkins, Elected Chairman	2
Section 6	Commissioner Henry Taylor, Elected Vice Chairman	2
Section 7	Minutes, May 14, 2008, Approved	2
Section 8	Statewide Transportation Improvement Program (STIP), Amended	2
Section 9	Sale of Surplus Property, Authorized	2
Section 10	Report of Sale of Surplus Property	2
Section 11	Consultant, I-73 Traffic and Revenue Study	2
Section 12	Adopt-an-Interchange Project, Greenville County, Approved	2
Section 13	On-Call Consultant – Travel Demand Models	2
Section 14	Consultant – Bridge Replacement Plans – Aiken County	3
Section 15	Consultant – Bridge Replacement Plans – Richland County	3
Section 16	Consultant – Bridge Replacement Plans – Lancaster and York Counties	3
Section 17	Agreement – University of South Carolina	3
Section 18	Agreement – Bridge Replacement over Catawba River and CSX Railroad – Lancaster and York Counties	3
Section 19	Agreement – Florence & Hutcheson, Inc.	3

June 19, 2008

Section	20	Contract Modification – TRC	3
Section	21	Contract Modification – S&ME	3
Section	22	Contract Modification – Florence & Hutcheson, Inc.	3
Section	23	Contract Modification – Kimley Horn Associates	4
Section	24	Contract Modification – Wilbur Smith Associates	4
Section	25	Update – US 17 Bypass and Glenn’s Bay Road Interchange	4
Section	26	Contract Award – Condor Environmental, LLC	4
Section	27	Contract – Department of Corrections Miscellaneous Commodities	4
Section	28	Contract – Department of Corrections Modular Work Area	4
Section	29	Contract – Carolina Stalite – Sole Source Chip Seal	4
Section	30	Contract – MAP Enterprises – Aerial Buckets	4
Section	31	Contract – Intergraph Corp. – Sole Source Software Maintenance (ITMS and RIMS)	4
Section	32	Contract – Northrup Grumman Information Technology Sole Source – SCDOT CTS System	5
Section	33	Contract – Various Vendors – Intelligent Transportation System (ITS)	5
Section	34	Contract Extension – Pickens County	5
Section	35	Contract Extension – Lancaster County	5
Section	36	Contract Extension – Kershaw County	5
Section	37	Construction Contract Award, Ratified	5

June 19, 2008

Section	38	Highway Letting, March 26, 2008 Award of Contracts	5
Section	39	Highway Letting, May 13, 2008 Award of Contracts	5
Section	40	I-95 Rehabilitation Projects – Clarendon County Additional Work	5
Section	41	State Highway System Actions	6
Section	42	Report of Work Requests Received May 1 – May 31, 2008	6
Section	43	Secretary of Transportation Report – Work Requests May 1 – May 31, 2008	6
Section	45	Report of the Audit Committee	6
Section	45	Report of the Invitations & Resolutions Committee	6
Section	46	Report of the Legislative Committee	7
Section	47	Report of the Mass Transit Committee	7
Section	48	Bridge Replacement Programs, Approved	8
Section	49	2009 Non-Federal Aid Pavement Improvement Program Approved	8
Section	50	Corridors of the Future Funding, Project Approved	8
Section	51	2008/2009 Congestion Mitigation Air Quality Program	8
Section	52	Adjournment	8



MINUTES

DEPARTMENT OF TRANSPORTATION  
OF  
SOUTH CAROLINA

June 19, 2008

\*\*\*\*

The regular monthly meeting of the Department of Transportation Commission was held at the headquarters building in Columbia, South Carolina at 1:30 p.m. In compliance with the Freedom of Information Act, the news media was advised in writing of the time, date and place of this meeting.

Present

Absent

Hugh Atkins, Chairman, Presiding  
Charles E. Dalton  
Tee Hooper  
Danny Isaac  
Sarah Nuckles  
Henry Taylor  
Marvin Stevenson

Also Present: H. B. "Buck" Limehouse, Secretary of Transportation  
Tony Chapman, Deputy Secretary for Engineering  
Glennith Johnson, Deputy Secretary for Mass Transit  
Debra Rountree, Deputy Secretary for Finance and Administration

SECTION 1: Chairman Atkins introduced the National Transportation Week Poster State and National Winners. Sean Conner of Whittaker Elementary School was the 1<sup>st</sup> place winner and Mitch Garrett of Fort Shoals School was the 2<sup>nd</sup> place winner.

SECTION 2: Chairman Atkins and Debra Rountree presented the 2008 SCDOT scholarships to the following:

- Matthew T. Kelly
- Matthew Fleming
- Jonathan Hunter
- Stanley K. Dorn, Jr.
- Amanda Woodrum

SECTION 3: On motion of Commissioner Isaac, seconded by Commissioner Nuckles, the Commission unanimously passed a motion to change the order of the agenda and take up the proposed changes to the bylaws item.

SECTION 4: On motion of Commissioner Hooper, seconded by Commissioner Dalton, the Commission unanimously passed a motion to issue a Notice to Amend the Bylaws to allow the election of officers in January annually with officers serving a one year term.

SECTION 5: Chairman Atkins turned the meeting over to Secretary Limehouse for the election of officers. Commissioner Isaac nominated Commissioner Atkins for the office of Chairman, Commissioner Taylor seconded the motion. The nominations were closed and Commissioner Atkins was elected Chairman of the Commission of acclamation.

SECTION 6: Commissioner Stevenson nominated Commissioner Taylor for the office of Vice Chairman. Commissioner Nuckles seconded the nomination. The nominations were closed and Commissioner Taylor was elected Vice Chairman of the Commission by acclamation.

SECTION 7: The Minutes for the meeting of May 14, 2008, copies of which had been previously mailed to each member of the Commission, were approved.

SECTION 8: The Commission unanimously passed a motion approving revision 11 of the Statewide Transportation Improvement Program (STIP), as shown in detail in the Appendix.

SECTION 9: The Commission unanimously passed a motion authorizing the sale of surplus property per Section 57-1-370(I) of Act 114 of 2007, as shown in detail in the Appendix.

SECTION 10: The Commission received as information a report by the Department of surplus right of way sold per Section 57-5-340 and shown in detail in the Appendix.

SECTION 11: The Commission unanimously passed a motion authorizing the Department to advertise, select and negotiate with a consultant engineering firm to provide a traffic and revenue study for the proposed I-73, as shown in the Appendix.

SECTION 12: The Commission unanimously passed a motion authorizing the Department to proceed with an Adopt-an-Interchange project at I-385 and SC 291 in Greenville County, as shown in detail in the Appendix.

SECTION 13: The Commission unanimously passed a motion authorizing the Department to advertise for an on-call consultant to assist staff in preparing travel demand models for the urban and regional long-range transportation plans and air quality analysis in the contract amount of \$100,000 per year for two years with a total of \$200,000, as shown in the Appendix.

SECTION 14: The Commission unanimously passed a motion authorizing the Department to advertise and select a consulting firm for the purpose of providing professional engineering design services to assist with the development of the bridge replacement plans for two bridges over Norfolk Southern Railroad in Aiken County, as shown in detail in the Appendix.

SECTION 15: The Commission unanimously passed a motion authorizing the Department to advertise, select and negotiate with a consultant firm to provide professional engineering design services to assist with the development of bridge replacement plans in Lexington and Richland Counties, as shown in detail in the Appendix.

SECTION 16: The Commission unanimously passed a motion authorizing the Department to advertise and select a consulting firm for the purpose of providing professional engineering design services to assist with the development of bridge replacement plans in Lancaster and York Counties, as shown in detail in the Appendix.

SECTION 17: The Commission unanimously passed a motion approving the action of the Department in entering into an agreement with the University of South Carolina for the statewide project entitled "Investigate Simplifying Bridge Expansion Joint Design and Maintenance" at a cost of \$141,623, as shown in detail in the Appendix.

SECTION 18: The Commission unanimously passed a motion authorizing the Department to execute the agreement for SC Route 5 bridge replacement over the Catawba River and CSX Railroad in Lancaster and York County in the contract amount of \$2,047,379.07, as shown in detail in the Appendix.

SECTION 19: The Commission unanimously passed a motion authorizing the Department to execute an agreement with Florence & Hutcheson, Inc. for construction engineering and inspection services for the US 378 bridge foundation project over the Great Pee Dee River in Florence and Marion Counties in the contract amount of \$280,739.75, as shown in the Appendix.

SECTION 20: The Commission unanimously passed a motion approving a contract modification with on-call consultant TRC to provide cultural resources surveys for three projects at a cost of \$28,071.00, as shown in detail in the Appendix.

SECTION 21: The Commission unanimously passed a motion approving a contract modification with S&ME for structure foundation services at a cost of \$48,866.00, as shown in detail in the Appendix.

SECTION 22: The Commission unanimously passed a motion approving a contract modification with Florence and Hutcheson, Inc. to complete the preliminary engineering for the widening of 3<sup>rd</sup> Avenue South in Horry County in the amount of \$747,236.84, as shown in the Appendix.

SECTION 23: The Commission unanimously passed a motion approving a contract modification with Kimley Horn Associates for signal system retiming work in Spartanburg County in the amount of \$37,926.03, as shown in the Appendix.

SECTION 24: The Commission unanimously passed a motion approving a contract modification with Wilbur Smith Associates to provide National Environmental Policy Act studies for the Sheep Farm Road improvements project in Oconee County in the amount of \$74,901.00, as shown in the Appendix.

SECTION 25: The Commission received as information an update on the interchange at US 17 Bypass and Glenn's Bay Road and the widening of Glenn's Bay Road from US 17 Bypass to US 17 Business in Horry County. An intergovernmental agreement was executed on April 30, 2008 in the amount of \$2,902,478.44. The project is funded with Horry County RIDE II Capital Local Option Sales Tax funds, as shown in the Appendix.

SECTION 26: The Commission unanimously passed a motion authorizing the award to Condor Environmental, LLC for a three year contract for Maintenance Best Practices (MBP) for water quality statewide in an amount not to exceed \$219,300.00 per year for the next three year period in accordance with 57-1-370(L) and shown in the Appendix.

SECTION 27: The Commission unanimously passed a motion authorizing the Department to enter into a contract with the Department of Corrections under Exemption 125 for miscellaneous commodities in the amount of \$1,500,000.00 for fiscal year 2008/09, as shown in the Appendix.

SECTION 28: The Commission unanimously passed a motion authorizing the Department to enter into a contract with the Department of Corrections under Exemption 125 for a modular work area in the amount of \$32,755.00, as shown in detail in the Appendix.

SECTION 29: The Commission unanimously passed a motion authorizing the Department to enter into a contract with Carolina Stalite for sole source procurements in the amount of \$1,500,000.00 to supply lightweight aggregate for chip seal projects in all districts, as shown in detail in the Appendix.

SECTION 30: The Commission unanimously passed a motion authorizing the Department to enter into a contract with MAP Enterprises for an annual contract to supply truck mounted 42 foot aerial buckets in the amount of \$107,356.00 per year for the next five year period in accordance with 57-1-370(L) and shown in the Appendix.

SECTION 31: The Commission unanimously passed a motion authorizing the Department to contract with Intergraph Corporation as a sole source procurement in the amount of \$1,000,000.00 for software maintenance of the Integrated Transportation System (ITMS), Roadway Management System (RIMS) and Hurricane Evacuation software systems for fiscal year 2008/09, as shown in the Appendix.

SECTION 32: The Commission unanimously passed a motion authorizing the Department to contract with Northrup Grumman Information Technology in the amount of \$150,000.00 as a sole source procurement for the upgrade of SCDOT Correspondence Tracking System (CTS) for fiscal year 2008/09, was shown in the Appendix.

SECTION 33: The Commission unanimously passed a motion authorizing the Department to contract with Eddins Electric, ALS North Carolina, Iron City Pools & SPA, Coleman-Snow, Utilipath, LLC, Precision Contracting Services, Dennis Corp. J. Moore Electric, ITEK Services, LLC, and Wes Bolin's Hauling & Services for an annual fixed price contract to supply and install equipment as needed to support the Intelligent Transportation System (ITS) in the amount of \$1,000,000.00 per year for the next five year period, as shown in detail in the Appendix.

SECTION 34: The Commission unanimously passed a motion approving the action of the Department in extending an existing construction contract in Pickens County for patching and chip seal in the amount of \$1,745,607.49, as shown in detail in the Appendix.

SECTION 35: The Commission unanimously passed a motion approving the action of the Department in extending an existing construction contract in Lancaster County for resurfacing on S-735 in the amount of \$93,504.77, as shown in detail in the Appendix.

SECTION 36: The Commission unanimously passed a motion approving the action of the Department in extending an existing construction contract in Kershaw County for resurfacing on S-87 in the amount of \$282,770.25, as shown in detail in the Appendix.

SECTION 37: The Commission unanimously passed a motion ratifying the action of the Department in extending an existing construction contract for resurfacing a section of SC 85 ending at mile post 0.63, as shown in detail in the Appendix.

SECTION 38: The Commission unanimously passed a motion approving the request of the Department authorizing the Director of Construction to execute contracts on projects recommended for award from the March 26, 2008 highway letting and shown in detail in the Appendix.

SECTION 39: The Commission unanimously passed a motion approving the request of the Department authorizing the Director of Construction to execute contracts on projects recommended for award from the May 13, 2008 highway letting and shown in detail in the Appendix.

SECTION 40: The Commission unanimously passed a motion approving the request of the Department to add the I-95 northbound to I-26 westbound ramp to the previously approved I-95 rehabilitation projects at various locations in Clarendon County, as shown in detail in the Appendix.

SECTION 41: The Commission unanimously passed a motion approving the action of the Department relating to additions, deletions and corrections to the State Highway System, as shown in detail in the Appendix.

SECTION 42: The Commission unanimously passed a motion ratifying a report by the Department regarding work requests received during the period May 1 – May 31, 2008. The requests meet the criteria described in SC Code of Laws Section 57-1-370(N). The complete report is shown in detail in the Appendix.

SECTION 43: The Commission received as information a report regarding work requests received during the period May 1 – May 31, 2008. The requests meet the criteria described in SC Code of Laws Section 57-1-460 and are shown in detail in the Appendix.

SECTION 44: Commissioner Nuckles reported for the Audit Committee. The committee recommends approval of the organizational structure and fiscal year 2008/09 budget for the Internal Audit office. A motion was made by Commissioner Isaac and seconded by Commissioner Taylor to approve these recommendations as submitted. The motion passed unanimously. A copy of the organizational structure and the 2008/09 budget is shown in detail in the Appendix.

SECTION 45: Commissioner Stevenson reported for the Invitations and Resolutions Committee and made a motion to approve nineteen (19) requests as follows:

- Concurrent resolution from the Legislature to name the bridge that crosses Maple Swamp along Adrian Highway in Horry County the "Julian A. Booth Memorial Bridge".
- Concurrent resolution from the Legislature to name Wingo Way in the Town of Mt. Pleasant from Houston Northcutt Boulevard to Patriot's Point Road as "Harry Hallman Boulevard".
- Concurrent resolution from the Legislature to name the bridge the crosses the Enoree River along SC Highway 56 in Laurens County and Union Counties "The Battle of Musgrove's Mill Memorial Bridge".
- Concurrent resolution from the Legislature to erect signs in Spartanburg County at the intersection of SC Highway 9 and Old Furnace Road and the intersection of SC Highway 9 and Interstate Highway 85 that contain the words "Boiling Springs Home of the Boiling Springs High School Bulldogs and 2008 Class AAAA State Baseball Champions".
- Request from the Greenville County Legislative Delegation to name the interchange at I-385 and N. Pleasantburg Drive in Greenville the "Dr. Thomas E. Barton Interchange".
- Concurrent resolution from the Legislature to name the new SC Highway 215 section around Roebuck the "L. E. Gable Memorial Highway".
- Concurrent resolution from the Legislature to name the bridge that crosses the CSX railroad tracks in Spartanburg County along SC Highway 215 the "M. D. Putnam Bridge".

- Concurrent resolution from the Legislature to name Line Road (S-23-807) in Greenville County "Donald James Sampton, Esquire Boulevard".
- Concurrent resolution from the Legislature to name the new bridge on Hammett Bridge Road in Greenville County the "Harold Hammett Memorial Bridge".
- Concurrent resolution from the Legislature to name the interchange located at Exit 65 along Interstate Highway 77 in Chester County the "Senator Linda Short Interchange".
- Concurrent resolution from the Legislature to name the interchange on Interstate Highway 26 and SC Highway 121 in Newberry County the "U. S. Marshal Israel Brooks, Jr. Memorial Interchange".
- Concurrent resolution from the Legislature to name the bridge that crosses Lynches River which forms the boundary for Chesterfield and Lancaster Counties along SC Highway 9 the "Judge Paul M. Burch Bridge".
- Concurrent resolution from the Legislature to name the portion of SC Highway 9 in Dillon County from its intersection with Interstate Highway 95 to its intersection with Wix Road the "Dr. Richard Alderman Road".
- Concurrent resolution from the Legislature to install directional signs in the highway right of way in the City of Rock Hill that contain the words "St. Anne Catholic School" at the intersection of Bird Street and North Anderson Road and the intersection of Eden Terrace and at University Drive .
- Concurrent resolution from the Legislature to erect appropriate markers that contain the words "Round O Community" along Highway 133 in Darlington County between the intersection of Highway 524 and Highway 41.
- Concurrent resolution from the Legislature to name the portion of Highway 261 in Sumter County from it's intersection with US Highway 76/378 to the Sumter/Kershaw County Line the "Major General George L. Mabry, Jr. Congressional Medal of Honor Recipient Memorial Highway".
- Concurrent resolution from the Legislature to name the bridge that crosses the North Fork Edisto River in Orangeburg County along US Highway 321 "Carson Bridge".
- Concurrent resolution from the Legislature to name the portion of Boulevard Street in the City of Orangeburg from its intersection with US Highway 21 to its intersection with SC Highway 33 "Webber Boulevard".
- Concurrent resolution from the Legislature to erect appropriate markers south of the five mile marker along Interstate Highway 95 in Jasper County as a memorial to Trooper First Class Bruce Smalls.

SECTION 46: Commissioner Dalton reported for the Legislative Committee. The committee received a report on bills and resolutions passed by the General Assembly including new laws and resolutions that affect SCDOT. The committee was updated on the status of regulations required by Act 114 as well as provisions of the State Appropriations Act. Information on the federal reauthorization bill was also reviewed. No action was taken.

SECTION 47: Commissioner Hooper reported for the Mass Transit Committee and made the following motions:

- that the Commission approve the funding recommendation for the distribution of the 2008-2009 state and federal transit funds as presented by the Division of Mass Transit and shown in detail in the Appendix. The motion was seconded by Commissioner Taylor and passed unanimously by the Commission.
- that the Commission approve the redistribution of \$1,571,470 from prior year un-obligated Small Urbanized Area Formula Program (Section 5307) funds to Charleston Area Regional Transportation Authority, Pee Dee Regional Transportation Authority, and Spartanburg Area Regional Transit Agency as presented by the Division of Mass Transit Staff and shown in detail in the Appendix. Motion was seconded by Commissioner Stevenson and passed unanimously by the Commission.

SECTION 48: On motion of Commissioner Isaac, seconded by Commissioner Nuckles, the Commission unanimously passed a motion to approve the three bridge replacement programs as presented by the staff. Approval allows staff to seek public comment as required so that the projects can be included in the Federal STIP and State Program. The presentations include the following programs and are shown in detail in the Appendix.

- The Bonus Bridge Replacement Program
- The Federal Aid Bridge Replacement Projects
- The Off-System Bridge Replacement Projects

SECTION 49: On motion of Commissioner Isaac, seconded by Commissioner Dalton, the Commission unanimously passed approving the process and the projects selected for the 2009 Non-Federal Aid Pavement Improvement Program, as presented by the staff and shown in detail in the Appendix.

SECTION 50: On motion of Commissioner Taylor, seconded by Commissioner Stevenson, the Commission unanimously passed a motion approving the recommendations of the staff to develop and construct a project to improve operational features at the I-95/I-26 interchange using the Corridors of the Future Funding.

SECTION 51: On motion of Commissioner Nuckles, seconded by Commissioner Isaac, the Commission unanimously passed a motion that the 2008 and 2009 mandatory Congestion Mitigation Air Quality (CMAQ) program projects be funded at 100% federal funding when those projects create a 0.1 or greater emissions benefit and that any approved mandatory projects with less than 0.1 emissions benefit in 2008 and 2009 continue to require local match.

SECTION 52: There being no further business to come before the Commission, the meeting was adjourned at 2:50 p.m.



## Summary

6/19/08

### Highway Naming Requests:

- Concurrent resolution from the Legislature to name the bridge that crosses Maple Swamp along Adrian Highway in Horry County the "Julian A. Booth Memorial Bridge"  
Introduced by: Reps. Witherspoon, Clemmons & Hardwick  
1<sup>st</sup> Congressional District – **Commissioner Isaac**
- Concurrent resolution from the Legislature to name Wingo Way in the Town of Mt. Pleasant from Houston Northcutt Boulevard to Patriot's Point Road as "Harry Hallman Boulevard".  
Introduced by: Senators McConnell, Campsen, Cleary and Grooms  
1<sup>st</sup> Congressional District – **Commissioner Isaac**
- Concurrent resolution from the Legislature to name the bridge the crosses the Enoree River along SC Highway 56 in Laurens County and Union counties "The Battle of Musgrove's Mill Memorial Bridge".  
Introduced by: Reps. Duncan, M. A. Pitts, Taylor and Anthony  
3<sup>rd</sup> Congressional District – **Commissioner Dalton**
- Concurrent resolution from the Legislature to erect signs in Spartanburg County at the intersection of SC Highway 9 and Old Furnace Road and the intersection of SC Highway 9 and Interstate Highway 85 that contain the words "Boiling Springs Home of the Boiling Springs High School Bulldogs and 2008 Class AAAA State Baseball Champions".  
Introduced by: Representative Davenport  
4<sup>th</sup> Congressional District – **Chairman Atkins**
- Request from the Greenville County Legislative Delegation to name the interchange at I-385 and N. Pleasantburg Drive in Greenville the "Dr. Thomas E. Barton Interchange".  
Requested by: Greenville County Legislative Delegation  
4<sup>th</sup> Congressional District – **Chairman Atkins**
- Concurrent resolution from the Legislature to name the new SC Highway 215 section around Roebuck the "L. E. Gable Memorial Highway"  
Introduced by: Senators Hawkins and Ritchie  
4<sup>th</sup> Congressional District – **Chairman Atkins**

- Concurrent resolution from the Legislature to name the bridge that crosses the CSX railroad tracks in Spartanburg County along SC Highway 215 the "M. D. Putnam Bridge".  
Introduced by: Representative Talley  
4<sup>th</sup> Congressional District – **Chairman Atkins**
- Concurrent resolution from the Legislature to name Line Road (S-23-807) in Greenville County "Donald James Sampton, Esquire Boulevard".  
Introduced by: Reps. Allen and F. N. Smith  
4<sup>th</sup> Congressional District – **Chairman Atkins**
- Concurrent resolution from the Legislature to name the new bridge on Hammett Bridge Road in Greenville County the "Harold Hammett Memorial Bridge".  
Introduced by: Senators Vaughn, Fair, Verdin, Anderson and Thomas  
4<sup>th</sup> Congressional District – **Chairman Atkins**
- Concurrent resolution from the Legislature to name the interchange located at Exit 65 along Interstate Highway 77 in Chester County the "Senator Linda Short Interchange".  
Introduced by: Rep. Delleney  
5<sup>th</sup> Congressional District – **Commissioner Nuckles**
- Concurrent resolution from the Legislature to name the interchange on Interstate Highway 26 and SC Highway 121 in Newberry County the "U. S. Marshal Israel Brooks, Jr. Memorial Interchange".  
Introduced by: Reps. McLeod and Duncan  
5<sup>th</sup> Congressional District – **Commissioner Nuckles**
- Concurrent resolution from the Legislature to name the bridge that crosses Lynches River which forms the boundary for Chesterfield and Lancaster Counties along SC Highway 9 the "Judge Paul M. Burch Bridge".  
Introduced by: Senators Sheheen and Malloy  
5<sup>th</sup> Congressional District – **Commissioner Nuckles**
- Concurrent resolution from the Legislature to name the portion of SC Highway 9 in Dillon County from its intersection with Interstate Highway 95 to its intersection with Wix Road the "Dr. Richard Alderman Road".  
Introduced by: Senator Williams  
5<sup>th</sup> Congressional District – **Commissioner Nuckles**
- Concurrent resolution from the Legislature to install directional signs in the highway right of way in the City of Rock Hill that contain the words "St. Anne Catholic School" at the intersection of Bird Street and North Anderson Road and the intersection of Eden Terrace and at University Drive .  
Introduced by Rep. Simril  
5<sup>th</sup> Congressional District – **Commissioner Nuckles**

- Concurrent resolution from the Legislature to erect appropriate markers that contain the words "Round O Community" along Highway 133 in Darlington County between the intersection of Highway 524 and Highway 41.  
Introduced by Senators Malloy and Patterson  
5<sup>th</sup> Congressional District – **Commissioner Nuckles**
- Concurrent resolution from the Legislature to name the portion of Highway 261 in Sumter County from it's intersection with US Highway 76/378 to the Sumter/Kershaw County Line the "Major General George L. Mabry, Jr. Congressional Medal of Honor Recipient Memorial Highway".  
Introduced by: Reps. G. M. Smith, Weeks and G. Brown  
6<sup>th</sup> Congressional District – **Commissioner Stevenson**
- Concurrent resolution from the Legislature to name the bridge that crosses the North Fork Edisto River in Orangeburg County along US Highway 321 "Carson Bridge".  
Introduced by: Senator Hutto  
6<sup>th</sup> Congressional District – **Commissioner Stevenson**
- Concurrent resolution from the Legislature to name the portion of Boulevard Street in the City of Orangeburg from its intersection with US Highway 21 to its intersection with SC Highway 33 "Webber Boulevard".  
Introduced by: Senators Matthews and Hutto  
6<sup>th</sup> Congressional District – **Commissioner Stevenson**
- Concurrent resolution from the Legislature to erect appropriate markers south of the five mile marker along Interstate Highway 95 in Jasper County as a memorial to Trooper First Class Bruce Smalls.  
Introduced by: Senator Pinckney  
6<sup>th</sup> Congressional District – **Commissioner Stevenson**

South Carolina General Assembly  
117th Session, 2007-2008

H. 4850

**STATUS INFORMATION**

Concurrent Resolution

Sponsors: Reps. Witherspoon, Clemmons and Hardwick

Document Path: I:\council\bill\bbs\10419cm08.doc

Introduced in the House on March 12, 2008

Introduced in the Senate on March 26, 2008

Adopted by the General Assembly on May 22, 2008

Summary: Julian A. Booth Memorial Bridge

**HISTORY OF LEGISLATIVE ACTIONS**

Date	Body	Action Description with journal page number
3/12/2008	House	Introduced HJ-12
3/12/2008	House	Referred to Committee on <b>Invitations and Memorial Resolutions</b> HJ-12
3/13/2008	House	Committee report: Favorable <b>Invitations and Memorial Resolutions</b> HJ-7
3/25/2008	House	Adopted, sent to Senate HJ-44
3/26/2008	Senate	Introduced SJ-5
3/26/2008	Senate	Referred to Committee on <b>Transportation</b> SJ-5
5/22/2008	Senate	Recalled from Committee on <b>Transportation</b> SJ-17
5/22/2008	Senate	Adopted, returned to House with concurrence SJ-17

View the latest [legislative information](#) at the LPITS web site

**VERSIONS OF THIS BILL**

3/12/2008

3/13/2008

1 COMMITTEE REPORT  
2 March 13, 2008  
3

4 **H. 4850**

5  
6 Introduced by Reps. Witherspoon, Clemmons and Hardwick  
7  
8 S. Printed 3/13/08--H.  
9 Read the first time March 12, 2008.  
10 \_\_\_\_\_  
11

12 **THE COMMITTEE ON**  
13 **INVITATIONS AND MEMORIAL RESOLUTIONS**

14 To whom was referred a Concurrent Resolution (H. 4850) to  
15 request that the Department of Transportation name the bridge that  
16 crosses Maple Swamp along Adrian Highway in Horry County  
17 "Julian A. Booth Memorial Bridge", etc., respectfully

18 **REPORT:**

19 That they have duly and carefully considered the same and  
20 recommend that the same do pass:  
21

22 ROBERT W. LEACH, SR. for Committee.  
23 \_\_\_\_\_

1  
2  
3  
4  
5  
6  
7  
8  
9 **A CONCURRENT RESOLUTION**

10  
11 TO REQUEST THAT THE DEPARTMENT OF  
12 TRANSPORTATION NAME THE BRIDGE THAT CROSSES  
13 MAPLE SWAMP ALONG ADRIAN HIGHWAY IN HORRY  
14 COUNTY "JULIAN A. BOOTH MEMORIAL BRIDGE" AND  
15 ERECT APPROPRIATE MARKERS OR SIGNS AT THIS  
16 BRIDGE THAT CONTAIN THE WORDS "JULIAN A. BOOTH  
17 MEMORIAL BRIDGE".

18  
19 Whereas, Mr. Julian Archie Booth was born on November 12,  
20 1929, the son of S. Mack and Maude Graham Booth in the  
21 Adrian-Good Hope section of Horry County, and died on April 3,  
22 1979; and

23  
24 Whereas, in 1949, he married the former Virginia Long, and  
25 together they were blessed with three children; and

26  
27 Whereas, he was a faithful member of the Good Hope Baptist  
28 Church where he served on the Board of Deacons, and was a  
29 Sunday School teacher; and

30  
31 Whereas, Mr. Booth was employed with the Horry County Prison  
32 Department, and was an active member of the Prison Ministry at  
33 the Horry County Prison Camp; and

34  
35 Whereas, despite being diagnosed with a life ending form of  
36 leukemia, he gave hope to many men and women who were facing  
37 the challenges of life; and

38  
39 Whereas, as a lasting tribute to the humanitarian efforts of this son  
40 of South Carolina, it is fitting and proper for the members of the  
41 General Assembly to name a bridge in his honor in Horry County.  
42 Now, therefore,

1  
2 Be it resolved by the House of Representatives, the Senate  
3 concurring:  
4  
5 That the members of the General Assembly of the State of South  
6 Carolina, by this resolution, request that the Department of  
7 Transportation name the bridge that crosses Maple Swamp along  
8 Adrian Highway in Horry County "Julian A. Booth Memorial  
9 Bridge" and erect appropriate markers or signs at this bridge that  
10 contain the words "Julian A. Booth Memorial Bridge".  
11  
12 Be it further resolved that a copy of this resolution be forwarded to  
13 the Department of Transportation.  
14 ----XX----  
15

**South Carolina General Assembly**  
117th Session, 2007-2008

S. 1445

**STATUS INFORMATION**

Concurrent Resolution

Sponsors: Senators McConnell, Campsen, Cleary and Grooms

Document Path: I:\council\ bills\gjk\20737sd08.doc

Introduced in the Senate on June 3, 2008

Introduced in the House on June 5, 2008

Adopted by the General Assembly on June 5, 2008

Summary: Harry Hallman Boulevard

**HISTORY OF LEGISLATIVE ACTIONS**

<u>Date</u>	<u>Body</u>	<u>Action Description with journal page number</u>
6/3/2008	Senate	Introduced, placed on calendar without reference SJ-10
6/4/2008		Scrivener's error corrected
6/4/2008	Senate	Adopted, sent to House SJ-166
6/5/2008	House	Introduced, adopted, returned with concurrence

View the latest [legislative information](#) at the LPITS web site

**VERSIONS OF THIS BILL**

6/3/2008

6/3/2008-A

6/4/2008



1 INTRODUCED

2 June 3, 2008

3

4

**S. 1445**

5

6 Introduced by Senators McConnell, Campsen, Cleary and Grooms

7

8 S. Printed 6/3/08--S.

[SEC 6/4/08 11:44 AM]

9 Read the first time June 3, 2008.

10

11

[1445-1]

1  
2  
3  
4  
5  
6  
7  
8  
9       **A CONCURRENT RESOLUTION**

10  
11 TO REQUEST THAT THE DEPARTMENT OF  
12 TRANSPORTATION NAME WINGO WAY IN THE TOWN OF  
13 MT. PLEASANT FROM HOUSTON NORTHCUTT  
14 BOULEVARD TO PATRIOT'S POINT ROAD AS "HARRY  
15 HALLMAN BOULEVARD" IN HONOR OF CURRENT MT.  
16 PLEASANT MAYOR AND FORMER MEMBER OF THE  
17 GENERAL ASSEMBLY, HARRY M. HALLMAN, JR., ONE OF  
18 SOUTH CAROLINA'S MOST DISTINGUISHED PUBLIC  
19 SERVANTS, AND ERECT APPROPRIATE MARKERS OR  
20 SIGNS ALONG THIS BOULEVARD THAT CONTAIN THE  
21 WORDS "HARRY HALLMAN BOULEVARD".  
22

23 Whereas, the Honorable Harry M. Hallman, Jr. is one of the most  
24 widely respected business, civic, and governmental leaders in the  
25 State of South Carolina; and  
26

27 Whereas, Mr. Hallman, who presently serves as mayor of the  
28 Town of Mt. Pleasant, is a former member of the South Carolina  
29 House of Representatives, former chairman of the board of the  
30 Department of Health and Environmental Control, is a former  
31 member of the South Carolina State Development Board, has  
32 served in numerous leadership capacities on the local and  
33 community level; and  
34

35 Whereas, he is a graduate of the University of South Carolina and  
36 holds an honorary Doctor of Humane Letters degree from the  
37 University of Charleston; and  
38

39 Whereas, seldom has a person done as much for his community  
40 and State as Harry Hallman has done; and  
41

1 Whereas, it is fitting and proper for the members of the South  
2 Carolina General Assembly to pay tribute to one of South  
3 Carolina's most distinguished public servants by having this  
4 boulevard named in his honor. Now, therefore,  
5  
6 Be it resolved by the Senate, the House of Representatives  
7 concurring:  
8  
9 That the members of the South Carolina General Assembly request  
10 that the Department of Transportation name Wingo Way in the  
11 Town of Mt. Pleasant from Houston Northcutt Boulevard to  
12 Patriot's Point Road as "Harry Hallman Boulevard" in honor of  
13 current Mt. Pleasant mayor and former member of the General  
14 Assembly, Harry M. Hallman, Jr., one of South Carolina's most  
15 distinguished public servants, and erect appropriate markers or  
16 signs along this boulevard that contain the words "Harry Hallman  
17 Boulevard".  
18  
19 Be it further resolved that a copy of this resolution be forwarded to  
20 the Department of Transportation.  
21 -----XX-----  
22

**South Carolina General Assembly**  
117th Session, 2007-2008

**H. 4804**

**STATUS INFORMATION**

Concurrent Resolution

Sponsors: Reps. Duncan, M.A. Pitts, Taylor and Anthony

Document Path: l:\council\bill\dk\3826cm08.doc

Introduced in the House on March 5, 2008

Introduced in the Senate on March 13, 2008

Adopted by the General Assembly on May 15, 2008

Summary: The Battle of Musgrove's Mill

**HISTORY OF LEGISLATIVE ACTIONS**

Date	Body	Action Description with journal page number
3/5/2008	House	Introduced HJ-2
3/5/2008	House	Referred to Committee on <b>Invitations and Memorial Resolutions</b> HJ-3
3/6/2008	House	Committee report: Favorable <b>Invitations and Memorial Resolutions</b> HJ-6
3/7/2008		Scrivener's error corrected
3/13/2008	House	Adopted, sent to Senate HJ-31
3/13/2008	Senate	Introduced SJ-3
3/13/2008	Senate	Referred to Committee on <b>Transportation</b> SJ-3
5/14/2008	Senate	Committee report: Favorable <b>Transportation</b> SJ-12
5/15/2008	Senate	Adopted, returned to House with concurrence SJ-104

View the latest [legislative information](#) at the LPITS web site

**VERSIONS OF THIS BILL**

[3/5/2008](#)  
[3/6/2008](#)  
[3/7/2008](#)  
[5/14/2008](#)

1 COMMITTEE REPORT

2 May 14, 2008

3

4

## H. 4804

5

6 Introduced by Reps. Duncan, M.A. Pitts, Taylor and Anthony

7

8 S. Printed 5/14/08--S.

9 Read the first time March 13, 2008.

10

11

### 12 THE COMMITTEE ON TRANSPORTATION

13 To whom was referred a Concurrent Resolution (H. 4804) to  
14 request that the Department of Transportation name the bridge that  
15 crosses the Enoree River along South Carolina Highway 56 in  
16 Laurens and Union counties, etc., respectfully

#### 17 REPORT:

18 That they have duly and carefully considered the same and  
19 recommend that the same do pass:

20

21 W. GREG RYBERG for Committee.

22

1  
2  
3  
4  
5  
6  
7  
8  
9       **A CONCURRENT RESOLUTION**  
10

11 TO REQUEST THAT THE DEPARTMENT OF  
12 TRANSPORTATION NAME THE BRIDGE THAT CROSSES  
13 THE ENOREE RIVER ALONG SOUTH CAROLINA  
14 HIGHWAY 56 IN LAURENS AND UNION COUNTIES "THE  
15 BATTLE OF MUSGROVE'S MILL MEMORIAL BRIDGE"  
16 AND ERECT APPROPRIATE MARKERS OR SIGNS AT THIS  
17 BRIDGE THAT CONTAIN THE WORDS "THE BATTLE OF  
18 MUSGROVE'S MILL MEMORIAL BRIDGE".  
19

20 Whereas, the crucial Revolutionary War Battle of Musgrove's Mill  
21 occurred on both the Spartanburg County and Laurens County  
22 sides of the Enoree River on August 17 and 18, 1781. Six or more  
23 patriotic Americans were killed and buried within view of the  
24 bridge which crosses the Enoree River near this site; and  
25

26 Whereas, the South Carolina Historical Marker that was erected  
27 beside the bridge which commemorated this battle disappeared  
28 during the 1930's; and  
29

30 Whereas, it would be fitting and proper for the members of the  
31 General Assembly to commemorate this battle and honor the  
32 memory of the patriot Americans who made the ultimate sacrifice  
33 in defense of freedom by naming the bridge that crosses the Enoree  
34 River along South Carolina Highway 56 "The Battle of  
35 Musgrove's Mill Memorial Bridge". Now, therefore,  
36

37 Be it resolved by the House of Representatives, the Senate  
38 concurring:  
39

40 That the members of the General Assembly request that the  
41 Department of Transportation name the bridge that crosses the  
42 Enoree River along South Carolina Highway 56 in Laurens and

1 Union counties "The Battle of Musgrove's Mill Memorial Bridge"  
2 and erect appropriate markers or signs at this bridge that contain  
3 the words "The Battle of Musgrove's Mill Memorial Bridge".

4

5 Be it further resolved that a copy of this resolution be forwarded to  
6 the Department of Transportation.

7 ----XX----

8

**South Carolina General Assembly**  
117th Session, 2007-2008

**H. 5198**

**STATUS INFORMATION**

Concurrent Resolution

Sponsors: Rep. Davenport

Document Path: l:\council\bill\swb\5576cm08.doc

Introduced in the House on May 22, 2008

Introduced in the Senate on May 29, 2008

Adopted by the General Assembly on May 29, 2008

Summary: Boiling Springs High School Bulldogs

**HISTORY OF LEGISLATIVE ACTIONS**

<u>Date</u>	<u>Body</u>	<u>Action Description with journal page number</u>
5/22/2008	House	Introduced HJ-46
5/22/2008	House	Referred to Committee on <b>Invitations and Memorial Resolutions</b> HJ-46
5/28/2008	House	Committee report: Favorable <b>Invitations and Memorial Resolutions</b> HJ-2
5/29/2008	House	Adopted, sent to Senate HJ-111
5/29/2008	Senate	Introduced, adopted, returned with concurrence SJ-15

View the latest [legislative information](#) at the LPITS web site

**VERSIONS OF THIS BILL**

5/22/2008

5/28/2008



1 COMMITTEE REPORT  
2 May 28, 2008  
3

## H. 5198

4  
5  
6 Introduced by Rep. Davenport  
7  
8 S. Printed 5/28/08--H.  
9 Read the first time May 22, 2008.  
10

11

12

13

THE COMMITTEE ON  
INVITATIONS AND MEMORIAL RESOLUTIONS

14

15

16

17

18

19

20

21

22

23

To whom was referred a Concurrent Resolution (H. 5198) to  
request that the Department of Transportation erect signs in  
Spartanburg County at the intersection of South Carolina Highway  
9 and Old Furnace Road and at the intersection, etc., respectfully

REPORT:

That they have duly and carefully considered the same and  
recommend that the same do pass:

ROBERT W. LEACH, SR. for Committee.

1  
2  
3  
4  
5  
6  
7  
8  
9  
10  
11  
12  
13  
14  
15  
16  
17  
18  
19  
20  
21  
22  
23  
24  
25  
26  
27  
28  
29  
30  
31  
32  
33  
34  
35  
36  
37  
38  
39  
40  
41  
42

## A CONCURRENT RESOLUTION

TO REQUEST THAT THE DEPARTMENT OF  
TRANSPORTATION ERECT SIGNS IN SPARTANBURG  
COUNTY AT THE INTERSECTION OF SOUTH CAROLINA  
HIGHWAY 9 AND OLD FURNACE ROAD AND AT THE  
INTERSECTION OF SOUTH CAROLINA HIGHWAY 9 AND  
INTERSTATE HIGHWAY 85 THAT CONTAIN THE WORDS  
"BOILING SPRINGS HOME OF THE BOILING SPRINGS  
HIGH SCHOOL BULLDOGS 2008 CLASS AAAA STATE  
BASEBALL CHAMPIONS".

Whereas, the members of the General Assembly are pleased to  
learn that the Boiling Springs High School varsity baseball team  
won the Class AAAA State Championship title on May 14, 2008;  
and

Whereas, in a 24 and 6 season, the Boiling Springs Bulldogs  
claimed the state title against the Conway High School Tigers with  
a 5 to 1 victory in the second game of the championship playoff;  
and

Whereas, to the sheer exhilaration of their fans and the chagrin of  
their foes, Boiling Springs won the first state title for any Bulldog  
men's varsity team in the school's history before hundreds of  
Boiling Springs students, many of whom had taken the more than  
four-hour trip in school buses to cheer for their team; and

Whereas, pitcher Cameron Holmes, a junior, pitched a complete  
game, allowing only four Conway hits, walking just one of their  
batters, and striking out nine of them, one of which was a  
bases-loaded strike out to end a Tiger threat at the bottom of the  
fifth inning; and

1 Whereas, seniors Jimmy Revan, pitcher, and Jeffrey Campbell,  
2 catcher, distinguished themselves throughout the season and were  
3 named to the All-Star Game; and  
4  
5 Whereas, in a sport that requires skill, strength, strategy, and  
6 quickness, Coach Jeff Lipscomb and Assistant Coaches Terry  
7 Hughes, Joel Goff, and Jason Cole used their own athletic ability  
8 and experience to forge a championship team and teach the players  
9 lessons that have prepared them well for life; and  
10  
11 Whereas, the members of the General Assembly believe it is fitting  
12 and proper to recognize the Bulldogs' championship team by  
13 having signs erected in Spartanburg County that commemorate this  
14 achievement. Now, therefore,  
15  
16 Be it resolved by the House of Representatives, the Senate  
17 concurring:  
18  
19 That the members of the General Assembly request that the  
20 Department of Transportation erect signs in Spartanburg County at  
21 the intersection of South Carolina Highway 9 and Old Furnace  
22 Road and at the intersection of South Carolina Highway 9 and  
23 Interstate Highway 85 that contain the words "Boiling Springs  
24 Home of the Boiling Springs High School Bulldogs 2008 Class  
25 AAAA State Baseball Champions".  
26  
27 Be it further resolved that a copy of this resolution be forwarded to  
28 the Department of Transportation.  
29 ----XX----  
30



## GREENVILLE COUNTY LEGISLATIVE DELEGATION

301 University Ridge, Suite 2400  
Greenville, South Carolina 29601  
Telephone: 864-467-7113  
Facsimile: 864-467-7151

### Senate

Lewis R. Vaughn  
District 5

June 3, 2008

Michael L. Fair, Chairman  
District 6

Ralph Anderson  
District 7

David L. Thomas  
District 8

Danny Verdin  
District 9

James Ritchie  
District 13

H. B. Limehouse, Jr., Executive Director  
SC Department of Transportation  
Post Office Box 191  
Columbia, South Carolina 29202-0191

Dear Mr. Limehouse:

We, the undersigned members of the Greenville County Legislative Delegation, request the interchange at I-385 and N. Pleasantburg Drive, Greenville, SC, be named the "Dr. Thomas E. Barton Interchange". Thank you for your consideration of our request.

### House of Representatives

J. Adam Taylor  
District 16

Sincerely,

Harry Cato  
District 17

Michael L. Fair, Chairman  
Greenville County Legislative Delegation

Phillip W. Shoopman  
District 18

Dwight A. Loftis  
District 19

Glenn Hamilton  
District 20

Robert W. Leach  
District 21

Gloria A. Haskins  
District 22

Fletcher N. Smith, Jr., V-Chair  
District 23

Bruce W. Bannister  
District 24

Karl B. Allen  
District 25

Rex F. Rice, Secretary  
District 26

Garry R. Smith  
District 27

Eric Bedingfield  
District 28

Charlotte M. Lynch  
Executive Secretary

*Lewis R. Vaughn*  
Sen. Lewis R. Vaughn, District 5  
11.54

*Mike Fair*  
Sen. Michael L. Fair, District 6  
11.98

*Ralph Anderson*  
Sen. Ralph Anderson, District 7  
10.92

*David L. Thomas*  
Sen. David L. Thomas, District 8  
11.68

*Danny Verdin*  
Sen. Danny Verdin, District 9  
3.08

*James Ritchie*  
Sen. James Ritchie, District 13  
0.80

*Robert W. Leach*  
Rep. Robert W. Leach, District 21  
4.28

*Gloria Haskins*  
Rep. Gloria Haskins, District 22  
4.28

*Fletcher N. Smith, Jr.*  
Rep. Fletcher N. Smith, Jr. District 23  
4.25

*Bruce W. Bannister*  
Rep. Bruce W. Bannister, District 24  
4.26


*Karl B. Allen*  
Rep. Karl B. Allen, District 25  
4.23


*Rex F. Rice*  
Rep. Rex Rice, District 26  
2.42


Rep. Harry F. Cato, District 17  
4.22

  
Rep. Phillip W. Shoopman, District 18  
4.25

Rep. Dwight A. Loftis, District 19  
4.23

  
Rep. Glenn Hamilton, District 20  
4.23

  
Rep. J. Adam Taylor, District 6  
0.96

  
Rep. Eric Bedingfield, District 8  
4.24

  
Garry R. Smith, District 27  
4.15

**South Carolina General Assembly**  
117th Session, 2007-2008

**S. 1420**

**STATUS INFORMATION**

Concurrent Resolution

Sponsors: Senators Hawkins and Ritchie

Document Path: l:\s-res\jdh\020brid.kmm.doc

Introduced in the Senate on May 27, 2008

Introduced in the House on May 28, 2008

Adopted by the General Assembly on May 29, 2008

Summary: L. E. Gable Memorial Highway

**HISTORY OF LEGISLATIVE ACTIONS**

Date	Body	Action Description with journal page number
5/27/2008	Senate	Introduced, adopted, sent to House SJ-5
5/28/2008	House	Introduced HJ-15
5/28/2008	House	Referred to Committee on <b>Invitations and Memorial Resolutions</b> HJ-15
5/28/2008	House	Committee report: Favorable <b>Invitations and Memorial Resolutions</b> HJ-71
5/29/2008	House	Adopted, returned to Senate with concurrence HJ-113
5/30/2008		Scrivener's error corrected

View the latest [legislative information](#) at the LPITS web site

**VERSIONS OF THIS BILL**

5/27/2008

5/28/2008

5/30/2008

1 COMMITTEE REPORT  
2 May 28, 2008  
3

4 **S. 1420**

5  
6 Introduced by Senators Hawkins and Ritchie  
7

8 S. Printed 5/28/08--H. [SEC 5/30/08 3:22 PM]  
9

9 Read the first time May 28, 2008.  
10

11  
12  
13 **THE COMMITTEE ON**  
14 **INVITATIONS AND MEMORIAL RESOLUTIONS**

14 To whom was referred a Concurrent Resolution (S. 1420) to  
15 request that the Department of Transportation name the new South  
16 Carolina Highway 215 section around Roebuck the "L. E. Gable  
17 Memorial Highway" and to erect, etc., respectfully  
18

18 **REPORT:**

19 That they have duly and carefully considered the same and  
20 recommend that the same do pass:  
21

22 ROBERT W. LEACH, SR. for Committee.  
23

1  
2  
3  
4  
5  
6  
7  
8  
9  
10  
11  
12  
13  
14  
15  
16  
17  
18  
19  
20  
21  
22  
23  
24  
25  
26  
27  
28  
29  
30  
31  
32  
33  
34  
35  
36  
37  
38  
39  
40  
41

**A CONCURRENT RESOLUTION**

TO REQUEST THAT THE DEPARTMENT OF  
TRANSPORTATION NAME THE NEW SOUTH CAROLINA  
HIGHWAY 215 SECTION AROUND ROEBUCK THE "L. E.  
GABLE MEMORIAL HIGHWAY" AND TO ERECT  
APPROPRIATE MARKERS OR SIGNS THAT CONTAIN THE  
WORDS "L. E. GABLE MEMORIAL HIGHWAY".

Whereas, Mr. Gable was born in 1915 as the eleventh of twelve  
children in Antreville, South Carolina; and

Whereas, Mr. Gable was known throughout his community as a  
friend, educator, and coach; and

Whereas, Mr. Gable served as Superintendent of Spartanburg  
School District Six and was instrumental in establishing the  
orchestra program, the gifted and talented programs, the Advanced  
Placement Program, and physical education programs at  
elementary schools throughout the district; and

Whereas, Mr. Gable was active in his community. He was a  
member of Roebuck Baptist Church where he was a Deacon,  
Sunday school teacher, and former chairman of the board. He was  
a Mason and Past Master of Roebuck Masonic Lodge Number 357,  
one of the originators of the Roebuck Improvement Association,  
and former President of the South Carolina School Business  
Association; and

Whereas, Mr. Gable is survived by a loving wife and family and  
will be dearly missed by his family, friends, and neighbors. Now,  
therefore,



1 Be it resolved by the Senate, the House of Representatives  
2 concurring:

3  
4 That the members of the General Assembly request that the  
5 Department of Transportation name the new South Carolina  
6 Highway 215 section around Roebuck the "L. E. Gable Memorial  
7 Highway" and erect appropriate markers or signs that contain the  
8 words "L. E. Gable Memorial Highway".

9  
10 Be it further resolved that a copy of this resolution be forwarded to  
11 Mr. Gable's wife, Mrs. Jimmie Wise Alman Gable.

12  
13 -----XX-----  
14

South Carolina General Assembly  
117th Session, 2007-2008

**H. 5232**

**STATUS INFORMATION**

Concurrent Resolution  
Sponsors: Rep. Talley  
Document Path: I:\council\bill\swb\5589cm08.doc

Introduced in the House on May 29, 2008  
Introduced in the Senate on June 4, 2008  
Adopted by the General Assembly on June 4, 2008

Summary: M. D. Putman Bridge

**HISTORY OF LEGISLATIVE ACTIONS**

Date	Body	Action Description with journal page number
5/29/2008	House	Introduced HJ-2
5/29/2008	House	Referred to Committee on <b>Invitations and Memorial Resolutions</b> HJ-2
5/29/2008	House	Committee report: Favorable <b>Invitations and Memorial Resolutions</b> HJ-52
5/30/2008		Scrivener's error corrected
6/3/2008	House	Adopted, sent to Senate
6/4/2008	Senate	Introduced, adopted, returned with concurrence SJ-29

View the latest [legislative information](#) at the LPITS web site

**VERSIONS OF THIS BILL**

5/29/2008  
5/29/2008-A  
5/30/2008

1 COMMITTEE REPORT  
2 May 29, 2008  
3

4 **H. 5232**

5  
6 Introduced by Rep. Talley  
7

8 S. Printed 5/29/08--H. [SEC 5/30/08 3:27 PM]  
9 Read the first time May 29, 2008.  
10

11

12

13

14

15

16

17

18

19

20

21

22

23

**THE COMMITTEE ON  
INVITATIONS AND MEMORIAL RESOLUTIONS**

To whom was referred a Concurrent Resolution (H. 5232) to  
request that the Department of Transportation name the bridge that  
crosses the CSX Railroad tracks in Spartanburg County along  
South Carolina Highway 215, etc., respectfully

**REPORT:**

That they have duly and carefully considered the same and  
recommend that the same do pass:

ROBERT W. LEACH, SR. for Committee.

1  
2  
3  
4  
5  
6  
7  
8  
9       **A CONCURRENT RESOLUTION**

10  
11 TO REQUEST THAT THE DEPARTMENT OF  
12 TRANSPORTATION NAME THE BRIDGE THAT CROSSES  
13 THE CSX RAILROAD TRACKS IN SPARTANBURG  
14 COUNTY ALONG SOUTH CAROLINA HIGHWAY 215 THE  
15 "M. D. PUTNAM BRIDGE" AND ERECT APPROPRIATE  
16 MARKERS OR SIGNS AT THIS BRIDGE THAT CONTAIN  
17 THE WORDS "M. D. PUTNAM BRIDGE".  
18

19 Whereas, Mr. M. D. Putnam, Sr. is a 1935 graduate of Woodruff  
20 High School, received his Bachelor of Science degree from the  
21 University of South Carolina in 1940, and earned a master's degree  
22 from Furman University in 1955; and  
23

24 Whereas, from 1940 to 1983, he held numerous positions in the  
25 state's public school system that included teacher, principal,  
26 director of instruction, and interim superintendent of schools; and  
27

28 Whereas, since 1953, Mr. Putnam has been an active member of  
29 the Roebuck Baptist Church; and  
30

31 Whereas, one of his greatest accomplishments was heading the  
32 "Biscuit Busters", a defunct group composed mostly of retirees  
33 who met at what was once known as the "new" Hardee's in  
34 Roebuck; and  
35

36 Whereas, Mr. Putnam has distinguished himself as a community  
37 leader with the gift of bringing people together; and  
38

39 Whereas, it is fitting and proper for the members of the General  
40 Assembly to recognize Mr. M. D. Putnam's many  
41 accomplishments by having a bridge in Spartanburg named in his  
42 honor. Now, therefore,

1  
2 Be it resolved by the House of Representatives, the Senate  
3 concurring:  
4  
5 That the members of the South Carolina General Assembly request  
6 that the Department of Transportation name the bridge that crosses  
7 the CSX Railroad tracks in Spartanburg County along South  
8 Carolina Highway 215 the "M. D. Putnam Bridge" and erect  
9 appropriate markers or signs at this bridge that contain the words  
10 "M. D. Putnam Bridge".  
11  
12 Be it further resolved that a copy of this resolution be forwarded to  
13 the Department of Transportation.  
14 ----XX----  
15

South Carolina General Assembly  
117th Session, 2007-2008

H. 5250

**STATUS INFORMATION**

Concurrent Resolution

Sponsors: Reps. Allen and F.N. Smith

Document Path: l:\council\bill\swb\5595cm08.doc

Introduced in the House on June 4, 2008

Introduced in the Senate on June 5, 2008

Adopted by the General Assembly on June 5, 2008

Summary: Donald James Sampson, Esquire Boulevard

**HISTORY OF LEGISLATIVE ACTIONS**

Date	Body	Action Description with journal page number
6/4/2008	House	Introduced HJ-13
6/4/2008	House	Referred to Committee on <b>Invitations and Memorial Resolutions</b> HJ-13
6/4/2008	House	Committee report: Favorable <b>Invitations and Memorial Resolutions</b> HJ-11
6/5/2008	House	Adopted, sent to Senate
6/5/2008		Scrivener's error corrected
6/5/2008	Senate	Introduced, adopted, returned with concurrence

View the latest [legislative information](#) at the LPITS web site

**VERSIONS OF THIS BILL**

6/4/2008

6/4/2008-A

6/5/2008

1 COMMITTEE REPORT  
2 June 4, 2008  
3

4 **H. 5250**

5  
6 Introduced by Reps. Allen and F.N. Smith  
7

8 S. Printed 6/4/08--H. [SEC 6/5/08 12:22 PM]  
9 Read the first time June 4, 2008.  
10

11  
12 **THE COMMITTEE ON**  
13 **INVITATIONS AND MEMORIAL RESOLUTIONS**

14 To whom was referred a Concurrent Resolution (H. 5250) to  
15 request that the Department of Transportation name Line Road  
16 (S-23-807) in Greenville County "Donald James Sampson, Esquire  
17 Boulevard" and erect appropriate, etc., respectfully  
18

18 **REPORT:**

19 That they have duly and carefully considered the same and  
20 recommend that the same do pass:  
21

22 ROBERT W. LEACH, SR. for Committee.  
23

1  
2  
3  
4  
5  
6  
7  
8  
9  
10  
11  
12  
13  
14  
15  
16  
17  
18  
19  
20  
21  
22  
23  
24  
25  
26  
27  
28  
29  
30  
31  
32  
33  
34  
35  
36  
37  
38  
39  
40  
41

## A CONCURRENT RESOLUTION

TO REQUEST THAT THE DEPARTMENT OF  
TRANSPORTATION NAME LINE ROAD (S-23-807) IN  
GREENVILLE COUNTY "DONALD JAMES SAMPSON,  
ESQUIRE BOULEVARD" AND ERECT APPROPRIATE  
MARKERS OR SIGNS ALONG THIS HIGHWAY THAT  
CONTAIN THE WORDS "DONALD JAMES SAMPSON,  
ESQUIRE BOULEVARD".

Whereas, Attorney Donald James Sampson was born on August 4,  
1919, in Sumter County and died on May 26, 2001; and

Whereas, he married the former LaBarbara Powell in 1942, and to  
this union three children were born; and

Whereas, Mr. Sampson completed his elementary and secondary  
education in Sumter County, obtained his Bachelor of Science  
degree from Hampton Institute in 1941, and earned his Bachelor of  
Laws degree from Temple University in 1950; and

Whereas, he served his country with distinction in the United  
States Army from 1941 to 1945, having attained the rank of First  
Lieutenant in the 369th Anti-Aircraft Artillery Regiment stationed  
in the Pacific; and

Whereas, the Sampsons moved to Greenville in 1951, where Mr.  
Sampson was the first African American attorney in Greenville  
County and began a long illustrious, and distinguished career in the  
practice of law which spanned approximately fifty years; and

Whereas, as a civil rights leader and activist in South Carolina, he  
played an integral part in court cases that ended segregation in the



1 state's public schools, libraries, transportation systems,  
2 accommodations, and other facilities; and  
3  
4 Whereas, for his lifetime achievements, Attorney Sampson was  
5 awarded the Order of the Palmetto in 2000, and has been  
6 recognized by the South Carolina Bar Association; and  
7  
8 Whereas, it is fitting and proper for the South Carolina General  
9 Assembly to honor the memory of this illustrious son of South  
10 Carolina by naming a highway in Greenville County in his honor.  
11 Now, therefore,  
12  
13 Be it resolved by the House of Representatives, the Senate  
14 concurring:  
15  
16 That the members of the South Carolina General Assembly request  
17 that the Department of Transportation name Line Road (S-23-807)  
18 in Greenville County "Donald James Sampson, Esquire  
19 Boulevard" and erect appropriate markers or signs along this  
20 highway that contain the words "Donald James Sampson, Esquire  
21 Boulevard".  
22  
23 Be it further resolved that a copy of this resolution be forwarded to  
24 the Department of Transportation.  
25 -----XX-----  
26

**South Carolina General Assembly**  
117th Session, 2007-2008

**S. 1334**

**STATUS INFORMATION**

Concurrent Resolution

Sponsors: Senators Vaughn, Fair, Verdin, Anderson and Thomas

Document Path: l:\council\billsgjk\20671sd08.doc

Introduced in the Senate on April 29, 2008

Introduced in the House on May 1, 2008

Adopted by the General Assembly on May 13, 2008

Summary: Harold Hammett Memorial Bridge

**HISTORY OF LEGISLATIVE ACTIONS**

Date	Body	Action Description with journal page number
4/29/2008	Senate	Introduced, placed on calendar without reference SJ-5
4/30/2008	Senate	Adopted, sent to House SJ-59
5/1/2008	House	Introduced HJ-117
5/1/2008	House	Referred to Committee on <b>Invitations and Memorial Resolutions</b> HJ-117
5/7/2008	House	Committee report: Favorable <b>Invitations and Memorial Resolutions</b> HJ-95
5/13/2008	House	Adopted, returned to Senate with concurrence HJ-25

View the latest [legislative information](#) at the LPITS web site

**VERSIONS OF THIS BILL**

4/29/2008

4/29/2008-A

5/7/2008

1 COMMITTEE REPORT

2 May 7, 2008

3

4

**S. 1334**

5

6 Introduced by Senators Vaughn, Fair, Verdin, Anderson and  
7 Thomas

8

9 S. Printed 5/7/08--H.

10 Read the first time May 1, 2008.

11

12

13

**THE COMMITTEE ON**

14

**INVITATIONS AND MEMORIAL RESOLUTIONS**

15 To whom was referred a Concurrent Resolution (S. 1334) to  
16 request the Department of Transportation name the new bridge on  
17 Hammett Bridge Road in Greenville County as the "Harold  
18 Hammett Memorial Bridge" and erect, etc., respectfully

19

**REPORT:**

20 That they have duly and carefully considered the same and  
21 recommend that the same do pass:

22

23 ROBERT W. LEACH, SR. for Committee.

24

1  
2  
3  
4  
5  
6  
7  
8  
9  
10

## A CONCURRENT RESOLUTION

11 TO REQUEST THE DEPARTMENT OF TRANSPORTATION  
12 NAME THE NEW BRIDGE ON HAMMETT BRIDGE ROAD  
13 IN GREENVILLE COUNTY AS THE "HAROLD HAMMETT  
14 MEMORIAL BRIDGE" AND ERECT APPROPRIATE SIGNS  
15 OR MARKERS ALONG BOTH HIGHWAY APPROACHES TO  
16 THIS BRIDGE THAT CONTAIN THE WORDS "HAROLD  
17 HAMMETT MEMORIAL BRIDGE".

18

19 Whereas, the late Harold Hammett was a much loved and widely  
20 respected Greenville County farmer, historian, church, and civic  
21 leader who did much to enrich his community; and

22

23 Whereas, Mr. Hammett was a veteran of World War II, a graduate  
24 of North Greenville Baptist Academy and Furman University, a  
25 trustee of North Greenville College, and a lifelong member of  
26 Brushy Creek Baptist Church; and

27

28 Whereas, his family has owned the Hammett Farm which is  
29 adjacent to this new bridge since 1791, and his daughters still own  
30 and operate this farm today; and

31

32 Whereas, he is a descendant of the Hammett family who built the  
33 first bridge at approximately this location sometime after 1791,  
34 and the members of the General Assembly believe it would be a  
35 fitting tribute to this distinguished South Carolinian if this bridge  
36 were named in his honor. Now, therefore,

37

38 Be it resolved by the Senate, the House of Representatives  
39 concurring:

40

41 That the members of the General Assembly, by this resolution,  
42 request the Department of Transportation name the new bridge on

1 Hammett Bridge Road in Greenville County as the "Harold  
2 Hammett Memorial Bridge" and erect appropriate signs or markers  
3 along both highway approaches to this bridge that contain the  
4 words "Harold Hammett Memorial Bridge".

5

6 Be it further resolved that a copy of this resolution be forwarded to  
7 the Department of Transportation.

8

---XX---

9

South Carolina General Assembly  
117th Session, 2007-2008

H. 5130

**STATUS INFORMATION**

Concurrent Resolution

Sponsors: Rep. Delleney

Document Path: l:\council\bill\swb\5527cm08.doc

Introduced in the House on May 7, 2008

Introduced in the Senate on May 14, 2008

Adopted by the General Assembly on May 14, 2008

Summary: Senator Linda Short Interchange

**HISTORY OF LEGISLATIVE ACTIONS**

Date	Body	Action Description with journal page number
5/7/2008	House	Introduced HJ-29
5/7/2008	House	Referred to Committee on <b>Invitations and Memorial Resolutions</b> HJ-30
5/13/2008	House	Committee report: Favorable <b>Invitations and Memorial Resolutions</b> HJ-6
5/14/2008	House	Adopted, sent to Senate HJ-20
5/14/2008	Senate	Introduced, adopted, returned with concurrence SJ-4
5/14/2008		Scrivener's error corrected

View the latest [legislative information](#) at the LPITS web site

**VERSIONS OF THIS BILL**

5/7/2008

5/13/2008

5/14/2008

1 COMMITTEE REPORT  
2 May 13, 2008  
3

4 **H. 5130**

5  
6 Introduced by Rep. Delleney  
7

8 S. Printed 5/13/08--H. [SEC 5/14/08 4:28 PM]  
9 Read the first time May 7, 2008.  
10 \_\_\_\_\_  
11

12 **THE COMMITTEE ON**  
13 **INVITATIONS AND MEMORIAL RESOLUTIONS**

14 To whom was referred a Concurrent Resolution (H. 5130) to  
15 request that the Department of Transportation name the  
16 interchange located at Exit 65 along Interstate Highway 77 in  
17 Chester County "Senator Linda Short Interchange", etc.,  
18 respectfully

19 **REPORT:**

20 That they have duly and carefully considered the same and  
21 recommend that the same do pass:  
22

23 ROBERT W. LEACH, SR. for Committee.  
24 \_\_\_\_\_

1  
2  
3  
4  
5  
6  
7  
8  
9       **A CONCURRENT RESOLUTION**

10  
11 TO REQUEST THAT THE DEPARTMENT OF  
12 TRANSPORTATION NAME THE INTERCHANGE LOCATED  
13 AT EXIT 65 ALONG INTERSTATE HIGHWAY 77 IN  
14 CHESTER COUNTY "SENATOR LINDA SHORT  
15 INTERCHANGE" AND ERECT APPROPRIATE MARKERS  
16 OR SIGNS AT THIS INTERCHANGE THAT CONTAIN THE  
17 WORDS "SENATOR LINDA SHORT INTERCHANGE".  
18

19 Whereas, the Honorable Linda H. Short was born on July 9, 1947,  
20 the daughter of the late Everett R. and the late Violet K.  
21 Huffstetler; and  
22

23 Whereas, Senator Short is married to the Honorable Paul E. Short,  
24 Jr., and together they are the proud parents of two children; and  
25

26 Whereas, she earned her Bachelor of Arts degree from Winthrop  
27 College in 1984; and  
28

29 Whereas, Senator Short has assumed numerous local and statewide  
30 leadership positions including serving as a member and chairman  
31 of the Chester County School Board, and as a member of the  
32 Presbyterian College Board of Visitors; and  
33

34 Whereas, she is a faithful member of Purity Presbyterian Church  
35 where she has served as chairman of the Church Board of Deacons  
36 and as a Junior and Senior High School Sunday School Teacher;  
37 and  
38

39 Whereas, Senator Short is the recipient of many honors and awards  
40 including an Honorary Doctorate of Public Administration from  
41 the Citadel and the 2003 Affordable Housing Coalition of South  
42 Carolina Legislator of the Year Award; and



1  
2 Whereas, she has faithfully and unselfishly served the people of  
3 Senate District Number 17 since 1993; and  
4  
5 Whereas, it is fitting and proper for the members of the General  
6 Assembly to express their appreciation for outstanding service that  
7 our dear colleague has rendered to our State and nation by having  
8 an interchange in Chester County named in her honor. Now,  
9 therefore,  
10  
11 Be it resolved by the House of Representatives, the Senate  
12 concurring:  
13  
14 That the members of the South Carolina General Assembly, by this  
15 resolution, request that the Department of Transportation name the  
16 interchange in Chester County located at Exit 65 along Interstate  
17 Highway 77 "Senator Linda H. Short Interchange" and erect  
18 appropriate markers or signs at this interchange that contain the  
19 words "Linda H. Short Interchange".  
20  
21 Be it further resolved that a copy of this resolution be forwarded to  
22 the Department of Transportation.  
23 -----XX-----  
24

**South Carolina General Assembly**  
117th Session, 2007-2008

**H. 5217**

**STATUS INFORMATION**

Concurrent Resolution

Sponsors: Reps. McLeod and Duncan

Document Path: I:\council\bills\gjk\20731sd08.doc

Introduced in the House on May 28, 2008

Introduced in the Senate on June 3, 2008

Adopted by the General Assembly on June 3, 2008

Summary: U. S. Marshal Israel Brooks, Jr.

**HISTORY OF LEGISLATIVE ACTIONS**

Date	Body	Action Description with journal page number
5/28/2008	House	Introduced HJ-9
5/28/2008	House	Referred to Committee on <b>Invitations and Memorial Resolutions</b> HJ-10
5/28/2008	House	Committee report: <b>Favorable Invitations and Memorial Resolutions</b> HJ-71
5/29/2008	House	Adopted, sent to Senate HJ-111
5/30/2008		Scrivener's error corrected
6/3/2008	Senate	Introduced, adopted, returned with concurrence SJ-12

View the latest [legislative information](#) at the LPTS web site

**VERSIONS OF THIS BILL**

[5/28/2008](#)

[5/28/2008-A](#)

[5/30/2008](#)

1 COMMITTEE REPORT  
2 May 28, 2008  
3

4 **H. 5217**

5  
6 Introduced by Reps. McLeod and Duncan  
7

8 S. Printed 5/28/08--H. [SEC 5/30/08 3:23 PM]  
9 Read the first time May 28, 2008.  
10 \_\_\_\_\_

11  
12 **THE COMMITTEE ON**  
13 **INVITATIONS AND MEMORIAL RESOLUTIONS**

14 To whom was referred a Concurrent Resolution (H. 5217) to  
15 request that the Department of Transportation name the Interstate  
16 Highway 26 and South Carolina Highway 121 interchange in  
17 Newberry County as, etc., respectfully

18 **REPORT:**

19 That they have duly and carefully considered the same and  
20 recommend that the same do pass:  
21

22 ROBERT W. LEACH, SR. for Committee.  
23 \_\_\_\_\_

1  
2  
3  
4  
5  
6  
7  
8  
9       **A CONCURRENT RESOLUTION**

10  
11 TO REQUEST THAT THE DEPARTMENT OF  
12 TRANSPORTATION NAME THE INTERSTATE HIGHWAY  
13 26 AND SOUTH CAROLINA HIGHWAY 121 INTERCHANGE  
14 IN NEWBERRY COUNTY AS THE "U. S. MARSHAL ISRAEL  
15 BROOKS, JR. MEMORIAL INTERCHANGE" IN  
16 RECOGNITION OF HIS MANY ACHIEVEMENTS ATTAINED  
17 DURING HIS ILLUSTRIOUS LAW ENFORCEMENT  
18 CAREER, AND TO REQUEST THE DEPARTMENT OF  
19 TRANSPORTATION TO ERECT APPROPRIATE SIGNS OR  
20 MARKERS REFLECTING THIS DESIGNATION.

21  
22 Whereas, Israel Brooks, Jr., a native of Newberry County, served  
23 his State and nation with great distinction in law enforcement; and

24  
25 Whereas, he was born June 30, 1944, graduated from Newberry's  
26 Gallman High School in 1962, and promptly enlisted in the United  
27 States Marine Corps, where he served for four and one-half years  
28 until honorably discharged as sergeant in 1966; and

29  
30 Whereas, in 1967, Israel Brooks became the first African  
31 American to serve as a state trooper on the South Carolina  
32 Highway Patrol; and

33  
34 Whereas, he also became the first African American promoted to a  
35 supervisory rank within the South Carolina Highway Patrol, in that  
36 he was quickly promoted through the ranks to corporal, then  
37 sergeant, lieutenant, captain, and major, and thereby became  
38 second in command, in charge of the highway patrol's  
39 administrative and support functions; and

40  
41 Whereas, in 1994, upon recommendation of United States Senator  
42 Ernest F. Hollings, Israel Brooks was appointed by President Bill

1 Clinton as United States Marshal for the District of South Carolina  
2 and served in this very important position until his retirement in  
3 November of 2002; and  
4

5 Whereas, in addition to his long and rewarding career of public  
6 service in law enforcement, he also was a highly respected civic  
7 and community leader and role model, devoting considerable time  
8 and effort in guest lectures at numerous elementary, middle, and  
9 high schools, and institutions of higher learning throughout South  
10 Carolina; and  
11

12 Whereas, Israel Brooks died September 7, 2007, at Lexington  
13 Medical Center following a long battle with cancer. He is survived  
14 by his wife, Barbara; son, Errol; three daughters, Miriam, Nadine,  
15 and Tiffini; and nine grandchildren. Funeral services were held on  
16 Wednesday, September 12, 2007, at Saint John Baptist Church,  
17 Columbia; and  
18

19 Whereas, it is fitting and proper that the Interstate Highway 26 and  
20 South Carolina Highway 121 interchange in Newberry County be  
21 named the "U. S. Marshal Israel Brooks, Jr. Memorial  
22 Interchange" in recognition of the many achievements of Israel  
23 Brooks, Jr. attained during his illustrious law enforcement career.  
24 Now, therefore,  
25

26 Be it resolved by the House of Representatives, the Senate  
27 concurring:  
28

29 That the members of the South Carolina General Assembly request  
30 the Department of Transportation to name the Interstate Highway  
31 26 and South Carolina Highway 121 interchange in Newberry  
32 County as the "U. S. Marshal Israel Brooks, Jr. Memorial  
33 Interchange" and to erect appropriate signs or markers reflecting  
34 this designation.  
35

36 Be it further resolved that a copy of this resolution be forwarded to  
37 Mrs. Barbara Gallman Brooks and to the Department of  
38 Transportation.  
39

----XX----

40

**South Carolina General Assembly**  
117th Session, 2007-2008

**S. 1403**

**STATUS INFORMATION**

Concurrent Resolution

Sponsors: Senators Sheheen and Malloy

Document Path: I:\council\bill\swb\5575cm08.doc

Introduced in the Senate on May 22, 2008

Introduced in the House on May 22, 2008

Adopted by the General Assembly on May 29, 2008

Summary: Judge Paul M. Burch

**HISTORY OF LEGISLATIVE ACTIONS**

Date	Body	Action Description with journal page number
5/22/2008	Senate	Introduced, adopted, sent to House SJ-20
5/22/2008	House	Introduced HJ-122
5/22/2008	House	Referred to Committee on <b>Invitations and Memorial Resolutions</b> HJ-122
5/28/2008	House	Committee report: Favorable <b>Invitations and Memorial Resolutions</b> HJ-2
5/29/2008	House	Adopted, returned to Senate with concurrence HJ-110

View the latest [legislative information](#) at the LPITS web site

**VERSIONS OF THIS BILL**

5/22/2008

5/28/2008

1 COMMITTEE REPORT  
2 May 28, 2008

3  
4 **S. 1403**

5  
6 Introduced by Senators Sheheen and Malloy

7  
8 S. Printed 5/28/08--H.  
9 Read the first time May 22, 2008.

10

11

12

13

14

15

16

17

18

19

20

21

22

23

THE COMMITTEE ON

INVITATIONS AND MEMORIAL RESOLUTIONS

To whom was referred a Concurrent Resolution (S. 1403) to request that the Department of Transportation name the bridge that crosses the Lynches River which forms the boundary for Chesterfield and Lancaster Counties, etc., respectfully

REPORT:

That they have duly and carefully considered the same and recommend that the same do pass:

ROBERT W. LEACH, SR. for Committee.

1  
2  
3  
4  
5  
6  
7  
8  
9  
10  
11  
12  
13  
14  
15  
16  
17  
18  
19  
20  
21  
22  
23  
24  
25  
26  
27  
28  
29  
30  
31  
32  
33  
34  
35  
36  
37  
38  
39  
40  
41  
42

**A CONCURRENT RESOLUTION**

TO REQUEST THAT THE DEPARTMENT OF  
TRANSPORTATION NAME THE BRIDGE THAT CROSSES  
THE LYNCHES RIVER WHICH FORMS THE BOUNDARY  
FOR CHESTERFIELD AND LANCASTER COUNTIES  
ALONG SOUTH CAROLINA HIGHWAY 9 THE "JUDGE  
PAUL M. BURCH BRIDGE" AND ERECT APPROPRIATE  
MARKERS OR SIGNS AT THIS BRIDGE THAT CONTAIN  
THE WORDS "JUDGE PAUL M. BURCH BRIDGE".

Whereas, the Honorable Paul M. Burch was born on February 10,  
1954 in Charlotte, North Carolina, the son of William B. and Laura  
Arant Burch; and

Whereas, he obtained the following degrees from the University of  
South Carolina: Bachelor of Science in 1976; Master of Arts in  
1978; and Doctor of Juris Prudence in 1980; and

Whereas, Judge Burch is married to the former Kimberly Lee  
Thomas, and together they are the proud parents of three children;  
and

Whereas, he is a faithful member and officer of the Pageland  
United Methodist Church; and

Whereas, from 1983 to 1988, he served as a member of the  
Chesterfield County Council, and from 1988 to 1991, he served as  
a member of the South Carolina House of Representatives; and

Whereas, for thirty-six years he, has been a member of the  
Pageland Volunteer Fire Department, and for six years he was an  
officer with the Pageland Police Department; and



1 Whereas, since 1991, he has served as a Judge of South Carolina's  
2 Fourth Judicial Circuit; and  
3  
4 Whereas, it is fitting and proper for the members of the General  
5 Assembly to forever recognize the long service to this State that  
6 Judge Burch has rendered as a church leader, law enforcement  
7 officer, volunteer fireman, elected official, and circuit court judge  
8 by having a bridge named in his honor. Now, therefore,  
9  
10 Be it resolved by the Senate, the House of Representatives  
11 concurring:  
12  
13 That the Department of Transportation name the bridge that  
14 crosses the Lynches River which forms the boundary for  
15 Chesterfield and Lancaster Counties along South Carolina  
16 Highway 9 the "Judge Paul M. Burch Bridge" and erect  
17 appropriate markers or signs at this bridge that contain the words  
18 "Judge Paul M. Burch Bridge".  
19  
20 Be it further resolved that a copy of this resolution be forwarded to  
21 the Department of Transportation.  
22 ----XX----  
23

South Carolina General Assembly  
117th Session, 2007-2008

S. 1448

**STATUS INFORMATION**

Concurrent Resolution

Sponsors: Senator Williams

Document Path: l:\council\bill\swb\5597cm08.doc

Introduced in the Senate on June 3, 2008

Introduced in the House on June 4, 2008

Adopted by the General Assembly on June 5, 2008

Summary: Dr. Richard Alderman Road

**HISTORY OF LEGISLATIVE ACTIONS**

Date	Body	Action Description with journal page number
6/3/2008	Senate	Introduced, adopted, sent to House SJ-11
6/4/2008	House	Introduced HJ-23
6/4/2008	House	Referred to Committee on <b>Invitations and Memorial Resolutions</b> HJ-23
6/4/2008	House	Committee report: Favorable <b>Invitations and Memorial Resolutions</b> HJ-60
6/5/2008	House	Adopted, returned to Senate with concurrence
6/5/2008		Scrivener's error corrected

View the latest [legislative information](#) at the LPITS web site

**VERSIONS OF THIS BILL**

[6/3/2008](#)

[6/4/2008](#)

[6/5/2008](#)

1 COMMITTEE REPORT  
2 June 4, 2008  
3

4 **S. 1448**

5  
6 Introduced by Senator Williams  
7

8 S. Printed 6/4/08--H. [SEC 6/5/08 12:21 PM]  
9 Read the first time June 4, 2008.  
10

11 \_\_\_\_\_

12 **THE COMMITTEE ON**  
13 **INVITATIONS AND MEMORIAL RESOLUTIONS**

14 To whom was referred a Concurrent Resolution (S. 1448) to  
15 request that the department of transportation name the portion of  
16 South Carolina Highway 9 in Dillon County from its intersection  
17 with Interstate Highway 95 to its intersection, etc., respectfully

18 **REPORT:**

19 That they have duly and carefully considered the same and  
20 recommend that the same do pass:  
21

22 ROBERT W. LEACH, SR. for Committee.  
23

\_\_\_\_\_

1  
2  
3  
4  
5  
6  
7  
8  
9       **A CONCURRENT RESOLUTION**

10  
11 TO REQUEST THAT THE DEPARTMENT OF  
12 TRANSPORTATION NAME THE PORTION OF SOUTH  
13 CAROLINA HIGHWAY 9 IN DILLON COUNTY FROM ITS  
14 INTERSECTION WITH INTERSTATE HIGHWAY 95 TO ITS  
15 INTERSECTION WITH WIX ROAD "DR. RICHARD  
16 ALDERMAN ROAD" AND ERECT APPROPRIATE  
17 MARKERS OR SIGNS ALONG THIS PORTION OF  
18 HIGHWAY THAT CONTAIN THE WORDS "DR. RICHARD  
19 ALDERMAN ROAD".  
20

21 Whereas, in 1959, at twenty-three years old and a freshly minted  
22 graduate of Southern Baptist Seminary, Dr. Richard Alderman was  
23 called to pastor Little Rock Baptist Church in Dillon County; and  
24

25 Whereas, this year, at seventy-two years old, Dr. Alderman will  
26 observe his forty-ninth anniversary as pastor of Little Rock, a  
27 small rural community church outside the Town of Dillon; and  
28

29 Whereas, throughout his tenure as pastor, Dr. Alderman has  
30 committed himself to unashamed expository preaching and  
31 teaching of the Word of God, always being available and loyal to  
32 his congregation, and maintaining a strong commitment to world  
33 missions; and  
34

35 Whereas, his ministry at Little Rock is a family affair where he  
36 leads the choir, his wife, Martha, whom he married when he was  
37 seventeen years old, serves as organist, and son, Jay, is the  
38 church's pianist; and  
39

40 Whereas, it is fitting and proper for the members of the General  
41 Assembly to recognize the faithful service of Dr. Richard  
42 Alderman as pastor of Little Rock Baptist Church for nearly a half

1 century by having a highway in Dillon County named in his honor.  
2 Now, therefore,  
3  
4 Be it resolved by the Senate, the House of Representatives  
5 concurring:  
6  
7 That the General Assembly of South Carolina requests that the  
8 Department of Transportation name the portion of South Carolina  
9 Highway 9 in Dillon County from its intersection with Interstate  
10 Highway 95 to its intersection with Wix Road "Dr. Richard  
11 Alderman Road" and erect appropriate markers or signs along this  
12 portion of highway that contain the words "Dr. Richard Alderman  
13 Road".  
14  
15 Be it further resolved that a copy of this resolution be forwarded to  
16 the Department of Transportation.  
17 ----XX----  
18

South Carolina General Assembly  
117th Session, 2007-2008

H. 4467

**STATUS INFORMATION**

Concurrent Resolution

Sponsors: Rep. Simrill

Document Path: I:\council\bill\swb\5394cm08.doc

Introduced in the House on January 15, 2008

Introduced in the Senate on January 17, 2008

Adopted by the General Assembly on January 17, 2008

Summary: Department of Transportation

**HISTORY OF LEGISLATIVE ACTIONS**

Date	Body	Action Description with journal page number
1/15/2008	House	Introduced HJ-14
1/15/2008	House	Referred to Committee on <b>Invitations and Memorial Resolutions</b> HJ-14
1/16/2008	House	Committee report: Favorable <b>Invitations and Memorial Resolutions</b> HJ-3
1/17/2008	House	Adopted, sent to Senate HJ-19
1/17/2008	Senate	Introduced, adopted, returned with concurrence

View the latest [legislative information](#) at the LPITS web site

**VERSIONS OF THIS BILL**

1/15/2008

1/16/2008

1 COMMITTEE REPORT  
2 January 16, 2008  
3

4 **H. 4467**

5  
6 Introduced by Rep. Simrill  
7  
8 S. Printed 1/16/08--H.  
9 Read the first time January 15, 2008.  
10 \_\_\_\_\_  
11

12 **THE COMMITTEE ON**  
13 **INVITATIONS AND MEMORIAL RESOLUTIONS**

14 To whom was referred a Concurrent Resolution (H. 4467) to  
15 request that the Department of Transportation install directional  
16 signs in the highway rights-of-way under its control in the City of  
17 Rock Hill that contain the words, etc., respectfully  
18

18 **REPORT:**

19 That they have duly and carefully considered the same and  
20 recommend that the same do pass:  
21

22 ROBERT W. LEACH, SR. for Committee.  
23 \_\_\_\_\_

1  
2  
3  
4  
5  
6  
7  
8  
9  
10  
11  
12  
13  
14  
15  
16  
17  
18  
19  
20  
21  
22  
23  
24  
25  
26  
27  
28  
29  
30  
31  
32  
33  
34  
35

## A CONCURRENT RESOLUTION

TO REQUEST THAT THE DEPARTMENT OF  
TRANSPORTATION INSTALL DIRECTIONAL SIGNS IN  
THE HIGHWAY RIGHTS-OF-WAY UNDER ITS CONTROL  
IN THE CITY OF ROCK HILL THAT CONTAIN THE WORDS  
"ST. ANNE CATHOLIC SCHOOL" AT THE INTERSECTION  
OF BIRD STREET AND NORTH ANDERSON ROAD, AND  
AT THE INTERSECTION OF EDEN TERRACE AND AT  
UNIVERSITY DRIVE THAT DIRECT TRAFFIC TOWARD ST.  
ANNE CATHOLIC SCHOOL.

Be it resolved by the House of Representatives, the Senate  
concurring:

That the members of the General Assembly request that the  
Department of Transportation install directional signs in the  
highway rights-of-way under its control in the City of Rock Hill  
that contain the words "St. Anne Catholic School" at the  
intersection of Bird Street and North Anderson Road, and at the  
intersection of Eden Terrace and University Drive that direct  
traffic toward St. Anne Catholic School.

Be it further resolved that a copy of this resolution be forwarded to  
the Department of Transportation.

---XX---



South Carolina General Assembly  
117th Session, 2007-2008

S. 1074

**STATUS INFORMATION**

Concurrent Resolution

Sponsors: Senators Malloy and Patterson

Document Path: I:\s-res\gm\009roun.kmm.doc

Introduced in the Senate on February 5, 2008

Introduced in the House on March 25, 2008

Adopted by the General Assembly on April 2, 2008

Summary: Round O Community marker

**HISTORY OF LEGISLATIVE ACTIONS**

Date	Body	Action Description with journal page number
2/5/2008	Senate	Introduced SJ-14
2/5/2008	Senate	Referred to Committee on <b>Transportation</b> SJ-14
3/18/2008	Senate	Committee report: Favorable <b>Transportation</b> SJ-15
3/19/2008	Senate	Adopted, sent to House SJ-53
3/25/2008	House	Introduced HJ-33
3/25/2008	House	Referred to Committee on <b>Invitations and Memorial Resolutions</b> HJ-34
4/1/2008	House	Committee report: Favorable <b>Invitations and Memorial Resolutions</b> HJ-3
4/2/2008	House	Adopted, returned to Senate with concurrence HJ-40

View the latest [legislative information](#) at the LPITS web site

**VERSIONS OF THIS BILL**

2/5/2008

3/18/2008

4/1/2008

1 COMMITTEE REPORT

2 April 1, 2008

3

4

S. 1074

5

6 Introduced by Senators Malloy and Patterson

7

8 S. Printed 4/1/08--H.

9 Read the first time March 25, 2008.

10

11

12 THE COMMITTEE ON

13 INVITATIONS AND MEMORIAL RESOLUTIONS

14 To whom was referred a Concurrent Resolution (S. 1074)

15 requesting the Department of Transportation to erect appropriate

16 markers or signs that contain the words "Round O Community"

17 along Highway 133 in Darlington County, between the

18 intersections of Highway 524, etc., respectfully

19 REPORT:

20 That they have duly and carefully considered the same and

21 recommend that the same do pass:

22

23 ROBERT W. LEACH, SR. for Committee.

24

1  
2  
3  
4  
5  
6  
7  
8  
9  
10  
11  
12  
13  
14  
15  
16  
17  
18  
19  
20  
21  
22  
23  
24  
25  
26  
27  
28  
29  
30

**A CONCURRENT RESOLUTION**

REQUESTING THE DEPARTMENT OF TRANSPORTATION  
TO ERECT APPROPRIATE MARKERS OR SIGNS THAT  
CONTAIN THE WORDS "ROUND O COMMUNITY" ALONG  
HIGHWAY 133 IN DARLINGTON COUNTY, BETWEEN THE  
INTERSECTIONS OF HIGHWAY 524 AND HIGHWAY 41,  
NEAR THE ROUND O CHURCH.

Be it resolved by the Senate, the House of Representatives  
concurring:

That the members of the General Assembly request that the  
Department of Transportation erect appropriate markers or signs  
that contain the words "Round O Community" along Highway 133  
in Darlington County, between the intersections of Highway 524  
and Highway 41, near the Round O Church.

Be it further resolved that a copy of this resolution be forwarded to  
the Department of Transportation.

---XX---

South Carolina General Assembly  
117th Session, 2007-2008

H. 5186

**STATUS INFORMATION**

Concurrent Resolution

Sponsors: Reps. G.M. Smith, Weeks and G. Brown

Document Path: I:\council\bill\swb\5482cm08.doc

Introduced in the House on May 21, 2008

Introduced in the Senate on May 29, 2008

Adopted by the General Assembly on May 29, 2008

Summary: Major General George L. Mabry, Jr.

**HISTORY OF LEGISLATIVE ACTIONS**

Date	Body	Action Description with journal page number
5/21/2008	House	Introduced HJ-213
5/21/2008	House	Referred to Committee on <b>Invitations and Memorial Resolutions</b> HJ-213
5/22/2008	House	Committee report: Favorable <b>Invitations and Memorial Resolutions</b> HJ-44
5/27/2008		Scrivener's error corrected
5/28/2008	House	Adopted, sent to Senate HJ-204
5/29/2008	Senate	Introduced
5/29/2008	Senate	Referred to Committee on <b>Transportation</b>
5/29/2008	Senate	Recalled from Committee on <b>Transportation</b> SJ-14
5/29/2008	Senate	Adopted, returned to House with concurrence

View the latest [legislative information](#) at the LPITS web site

**VERSIONS OF THIS BILL**

5/21/2008

5/22/2008

5/27/2008

1 REPRINT

2  
3 COMMITTEE REPORT

4 May 22, 2008

5  
6 H. 5186

7  
8 Introduced by Reps. G.M. Smith, Weeks and G. Brown

9  
10 S. Printed 5/22/08--H.

[SEC 5/27/08 2:30 PM]

11 Read the first time May 21, 2008.

12  
13  
14 THE COMMITTEE ON

15 INVITATIONS AND MEMORIAL RESOLUTIONS

16 To whom was referred a Concurrent Resolution (H. 5186) to  
17 request that the Department of Transportation name the portion of  
18 South Carolina Highway 261 in Sumter County from its  
19 intersection with United States Highway 76/378 to the  
20 Sumter/Kershaw, etc., respectfully

21 REPORT:

22 That they have duly and carefully considered the same and  
23 recommend that the same do pass:

24  
25 ROBERT W. LEACH, SR. for Committee.

26  
27  
[5186-1]

1  
2  
3  
4  
5  
6  
7  
8  
9       **A CONCURRENT RESOLUTION**

10  
11 TO REQUEST THAT THE DEPARTMENT OF  
12 TRANSPORTATION NAME THE PORTION OF SOUTH  
13 CAROLINA HIGHWAY 261 IN SUMTER COUNTY FROM ITS  
14 INTERSECTION WITH UNITED STATES HIGHWAY 76/378  
15 TO THE SUMTER/KERSHAW COUNTY LINE THE "MAJOR  
16 GENERAL GEORGE L. MABRY, JR. CONGRESSIONAL  
17 MEDAL OF HONOR RECIPIENT MEMORIAL HIGHWAY"  
18 AND ERECT APPROPRIATE MARKERS OR SIGNS ALONG  
19 THIS PORTION OF HIGHWAY THAT CONTAIN THE  
20 WORDS "MAJOR GENERAL GEORGE L. MABRY, JR.  
21 CONGRESSIONAL MEDAL OF HONOR RECIPIENT  
22 MEMORIAL HIGHWAY".

23  
24 Whereas, thirty-seven citizens with South Carolina roots have  
25 received the Congressional Medal of Honor since its inception; and

26  
27 Whereas, George L. Mabry, Jr., was one of these South  
28 Carolinians; and

29  
30 Whereas, born in Sumter County on September 14, 1917, Mr.  
31 Mabry entered the service in Sumter achieving the rank of Major  
32 General in the United States Army before he retired in 1975 with  
33 thirty-five years of active military service; and

34  
35 Whereas, he received the Congressional Medal of Honor for  
36 exemplary service and heroic leadership above and beyond the call  
37 of duty while commanding the 2nd Battalion, 8th Infantry in an  
38 attack through the Hurtgen Forest near Schevenhutte, Germany, on  
39 November 20, 1944; and

40  
41 Whereas, George Mabry, without concern for his own safety,  
42 traversed a minefield in the face of enemy opposition and led his

1 battalion across 300 yards of fire-swept terrain to siege elevated  
2 ground upon which he established a defensive position that  
3 menaced the enemy on both flanks and provided his regiment a  
4 firm foothold on the approach to the Cologne Plain; and  
5

6 Whereas, Major General Mabry's tenacious efforts, while showing  
7 superior courage, daring, and leadership in an operation of major  
8 importance, exemplify the finest characteristics of military service;  
9 and  
10

11 Whereas, it is fitting and proper for the members of the General  
12 Assembly to publicly recognize and honor the memory of Major  
13 General George L. Mabry, Jr., by naming a portion of South  
14 Carolina Highway 261 in Sumter County in his honor. Now,  
15 therefore,  
16

17 Be it resolved by the House of Representatives, the Senate  
18 concurring:  
19

20 That the members of the General Assembly request that the  
21 Department of Transportation name the portion of South Carolina  
22 Highway 261 in Sumter County from its intersection with United  
23 States Highway 76/378 to the Sumter/Kershaw County line the  
24 "Major General George L. Mabry, Jr. Congressional Medal of  
25 Honor Recipient Memorial Highway" and erect appropriate  
26 markers or signs along this portion of highway that contain the  
27 words "Major General George L. Mabry, Jr. Congressional Medal  
28 of Honor Recipient Memorial Highway".  
29

30 Be it further resolved that a copy of this resolution be forwarded to  
31 the Department of Transportation.  
32

---XX---

33

**South Carolina General Assembly**  
117th Session, 2007-2008

**S. 1383**

**STATUS INFORMATION**

Concurrent Resolution

Sponsors: Senator Hutto

Document Path: l:\council\bill\swb\5547cm08.doc

Introduced in the Senate on May 15, 2008

Introduced in the House on May 21, 2008

Adopted by the General Assembly on June 5, 2008

Summary: Carson Bridge

**HISTORY OF LEGISLATIVE ACTIONS**

Date	Body	Action Description with journal page number
5/15/2008	Senate	Introduced, placed on calendar without reference SJ-5
5/16/2008		Scrivener's error corrected
5/20/2008	Senate	Adopted, sent to House SJ-10
5/21/2008	House	Introduced HJ-21
5/21/2008	House	Referred to Committee on <b>Invitations and Memorial Resolutions</b> HJ-21
6/4/2008	House	Committee report: Favorable <b>Invitations and Memorial Resolutions</b> HJ-11
6/5/2008	House	Adopted, returned to Senate with concurrence

View the latest [legislative information](#) at the LPITS web site

**VERSIONS OF THIS BILL**

[5/15/2008](#)  
[5/15/2008-A](#)  
[5/16/2008](#)  
[6/4/2008](#)



1 COMMITTEE REPORT  
2 June 4, 2008  
3

S. 1383

4  
5  
6 Introduced by Senator Hutto  
7

8 S. Printed 6/4/08--H.  
9 Read the first time May 21, 2008.  
10

11  
12 **THE COMMITTEE ON**  
13 **INVITATIONS AND MEMORIAL RESOLUTIONS**

14 To whom was referred a Concurrent Resolution (S. 1383) to  
15 request that the Department of Transportation name the bridge that  
16 crosses the North Fork Edisto River in Orangeburg County along  
17 United States Highway 321, etc., respectfully

18 **REPORT:**

19 That they have duly and carefully considered the same and  
20 recommend that the same do pass:  
21

22 ROBERT W. LEACH, SR. for Committee.  
23

1  
2  
3  
4  
5  
6  
7  
8  
9       **A CONCURRENT RESOLUTION**

10  
11 TO REQUEST THAT THE DEPARTMENT OF  
12 TRANSPORTATION NAME THE BRIDGE THAT CROSSES  
13 THE NORTH FORK EDISTO RIVER IN ORANGEBURG  
14 COUNTY ALONG UNITED STATES HIGHWAY 321  
15 "CARSON BRIDGE" AND ERECT APPROPRIATE MARKERS  
16 OR SIGNS AT THIS BRIDGE THAT CONTAIN THE WORDS  
17 "CARSON BRIDGE".

18  
19 Whereas, Mr. Hebert Marvin Carson was born on December 24,  
20 1878, and died on May 2, 1948; and

21  
22 Whereas, he was married to Effie Bonita Pearson who was born on  
23 October 25, 1889, and died on November 25, 1952; and

24  
25 Whereas, Mr. Carson's ancestors sailed from Ireland in 1767 and  
26 settled on four hundred fifty acres along the North Fork Edisto  
27 River, a bounty land grant from King George the Third of  
28 England; and

29  
30 Whereas, the Carsons were hardworking entrepreneurs who  
31 survived the great depression by living off their own resources: the  
32 crops, livestock, and timber from their land; and

33  
34 Whereas, in 1950, the Carson family donated a four-acre tract of  
35 this land in Orangeburg County to the local Jaycees on the  
36 condition that it would be developed into a park where families  
37 could picnic, fish, and swim. Today this park is known as Carson  
38 Park; and

39  
40 Whereas, it would be fitting and proper to also name the bridge  
41 that borders Carson Park in honor of the Carson family. Now,  
42 therefore,

1 Be it resolved by the Senate, the House of Representatives  
2 concurring;  
3  
4 That the members of the General Assembly request that the  
5 Department of Transportation name the bridge that crosses the  
6 North Fork Edisto River in Orangeburg County along United  
7 States Highway 321 "Carson Bridge" and erect appropriate  
8 markers or signs at this bridge that contain the words "Carson  
9 Bridge".  
10  
11 Be it further resolved that a copy of this resolution be forwarded to  
12 the Department of Transportation.  
13 -----XX-----  
14

South Carolina General Assembly  
117th Session, 2007-2008

S. 1421

**STATUS INFORMATION**

Concurrent Resolution

Sponsors: Senators Matthews and Hutto

Document Path: I:\council\bills\dt\27231cm08.doc

Introduced in the Senate on May 27, 2008

Introduced in the House on May 29, 2008

Adopted by the General Assembly on June 3, 2008

Summary: Webber Boulevard Highway

**HISTORY OF LEGISLATIVE ACTIONS**

Date	Body	Action Description with journal page number
5/27/2008	Senate	Introduced, placed on calendar without reference SJ-5
5/28/2008		Scrivener's error corrected
5/28/2008	Senate	Adopted, sent to House SJ-94
5/29/2008	House	Introduced HJ-3
5/29/2008	House	Referred to Committee on <b>Invitations and Memorial Resolutions</b> HJ-4
5/29/2008	House	Committee report: Favorable <b>Invitations and Memorial Resolutions</b> HJ-53
6/3/2008	House	Adopted, returned to Senate with concurrence HJ-166

View the latest [legislative information](#) at the LPITS web site

**VERSIONS OF THIS BILL**

5/27/2008  
5/27/2008-A  
5/28/2008  
5/29/2008

1 COMMITTEE REPORT  
2 May 29, 2008

3  
4 **S. 1421**

5  
6 Introduced by Senators Matthews and Hutto

7  
8 S. Printed 5/29/08--H.  
9 Read the first time May 29, 2008.

10

11

12

13

14

15

16

17

18

19

20

21

22

23

THE COMMITTEE ON

INVITATIONS AND MEMORIAL RESOLUTIONS

To whom was referred a Concurrent Resolution (S. 1421) to request that the Department of Transportation name the portion of Boulevard Street in the City of Orangeburg from its intersection with United States Highway 21, etc., respectfully

**REPORT:**

That they have duly and carefully considered the same and recommend that the same do pass:

ROBERT W. LEACH, SR. for Committee.

1  
2  
3  
4  
5  
6  
7  
8  
9       **A CONCURRENT RESOLUTION**

10  
11 TO REQUEST THAT THE DEPARTMENT OF  
12 TRANSPORTATION NAME THE PORTION OF BOULEVARD  
13 STREET IN THE CITY OF ORANGEBURG FROM ITS  
14 INTERSECTION WITH UNITED STATES HIGHWAY 21 TO  
15 ITS INTERSECTION WITH SOUTH CAROLINA HIGHWAY  
16 33 "WEBBER BOULEVARD" AND ERECT APPROPRIATE  
17 MARKERS OR SIGNS ALONG THIS PORTION OF  
18 HIGHWAY THAT CONTAIN THE WORDS "WEBBER  
19 BOULEVARD".  
20

21 Whereas, the late Professor Paul R. Webber, Jr. was born in the  
22 Town of Gadsden in 1911 and died in 1991; and  
23

24 Whereas, his wife Dr. Clemmie E. Webber was born in the Town  
25 of St. Matthews in 1913; and  
26

27 Whereas, the Webbers were married in 1935 and together raised  
28 three children; and  
29

30 Whereas, Paul Webber was a highly regarded resident of  
31 Orangeburg who served as an outstanding Professor of Economics  
32 and assistant football coach at South Carolina State University for  
33 many years; and  
34

35 Whereas, Dr. Clemmie E. Webber has distinguished herself in the  
36 Orangeburg community as an outstanding professor at South  
37 Carolina State University and as an accomplished humanitarian  
38 through her involvement in a number of civic organizations; and  
39

40 Whereas, it is fitting and proper to honor the memory of Professor  
41 Paul R. Webber, Jr. and recognize Dr. Clemmie E. Webber for her  
42 past and present works in the Orangeburg community by having a

1 portion of Boulevard Street in the City of Orangeburg named for  
2 this exceptional couple. Now, therefore,  
3  
4 Be it resolved by the Senate, the House of Representatives  
5 concurring:  
6  
7 That the members of the General Assembly, by this resolution,  
8 request that the Department of Transportation name the portion of  
9 Boulevard Street in the City of Orangeburg from its intersection  
10 with United States Highway 21 to its intersection with South  
11 Carolina Highway 33 "Webber Boulevard" and erect appropriate  
12 markers or signs along this portion of highway that contain the  
13 words "Webber Boulevard".  
14  
15 Be it further resolved that a copy of this resolution be forwarded to  
16 the Department of Transportation.  
17 -----XX-----  
18

South Carolina General Assembly  
117th Session, 2007-2008

Download [This Bill](#) in Microsoft Word format

~~Replaces Matter Stricken~~  
Replaces New Matter

S. 1439

#### STATUS INFORMATION

Concurrent Resolution  
Sponsors: Senator Pinckney  
Document Path: I:\council\bill\swb\5593cm08.doc

Introduced in the Senate on May 29, 2008  
Introduced in the House on June 4, 2008  
Adopted by the General Assembly on June 5, 2008

Summary: Trooper First Class Bruce Smalls

#### HISTORY OF LEGISLATIVE ACTIONS

Date	Body	Action Description with journal page number
5/29/2008	Senate	Introduced, adopted, sent to House SJ-13
6/4/2008	House	Introduced HJ-22
6/4/2008	House	Referred to Committee on <b>Invitations and Memorial Resolutions</b> HJ-22
6/4/2008	House	Committee report: <b>Favorable Invitations and Memorial Resolutions</b> HJ-60
6/5/2008	House	Adopted, returned to Senate with concurrence
6/5/2008		Scrivener's error corrected

View the latest [legislative information](#) at the LPITS web site

#### VERSIONS OF THIS BILL

[5/29/2008](#)  
[6/4/2008](#)  
[6/5/2008](#)

(Text matches printed bills. Document has been reformatted to meet World Wide Web specifications.)



COMMITTEE REPORT

June 4, 2008

S. 1439

Introduced by Senator Pinckney

S. Printed 6/4/08--H. [SEC 6/5/08 12:20 PM]

Read the first time June 4, 2008.

**THE COMMITTEE ON  
INVITATIONS AND MEMORIAL RESOLUTIONS**

To whom was referred a Concurrent Resolution (S. 1439) to request the South Carolina Department of Transportation erect appropriate markers or signs south of the five-mile marker along Interstate Highway 95 in Jasper County, etc., respectfully

**REPORT:**

That they have duly and carefully considered the same and recommend that the same do pass:

ROBERT W. LEACH, SR. for Committee.

**A CONCURRENT RESOLUTION**

TO REQUEST THE SOUTH CAROLINA DEPARTMENT OF TRANSPORTATION ERECT APPROPRIATE MARKERS OR SIGNS SOUTH OF THE FIVE-MILE MARKER ALONG INTERSTATE HIGHWAY 95 IN JASPER COUNTY AS A MEMORIAL TO TROOPER FIRST CLASS BRUCE SMALLS, WHO WAS KILLED IN THE LINE OF DUTY ALONG THIS PORTION OF HIGHWAY ON SEPTEMBER 27, 1985.

Be it resolved by the Senate, the House of Representatives concurring:

That the General Assembly of the State of South Carolina requests the South Carolina Department of Transportation erect appropriate markers or signs south of the five-mile marker along Interstate Highway 95 in Jasper County as a memorial to Trooper First Class Bruce Smalls, who was killed in the line of duty along this portion of highway on September 27, 1985.

Be it further resolved that a copy of this resolution be forwarded to the South Carolina Department of Transportation.

---XX---

This web page was last updated on June 5, 2008 at 12:33 PM

**Issue: FY2007 – 2008 Elderly Individuals and Individuals with Disabilities Program  
(Section 5310) Contract Scope Modification**

**Background:**

The Federal Transit Administration (FTA) apportions federal funds to the states under the Elderly Individuals and Individuals with Disabilities Program (Section 5310) annually. Each state is responsible for the distribution of those funds to eligible applicants for the provision transportation service for elderly and/or disabled citizens. Eligible expenses under the Section 5310 program include vehicle purchase and purchase of service. Purchase of service allows human service agencies to contract with public transportation providers in their area for provision of transit services to their clients.

**Project Scope:**

Darlington County Disabilities and Special Needs Board (DSNB) was approved to receive \$30,000 in Section 5310 funds for FY2007-2008. These funds were intended to be used for a purchase of service contract to provide transportation services to the Darlington County DSNB clients in the Pee Dee region.

Darlington DSNB solicited a transportation service cost proposal from the Pee Dee Regional Transportation Authority (RTA). Pee Dee RTA indicated that they were unable to provide purchase of service transportation for the Darlington County DSNB during FY2007-2008. Therefore, Darlington DSNB is requesting to utilize the allocation for the purchase of a vehicle instead.

In order that Darlington DSNB be able to continue to provide much needed transportation service for their clients, they have requested that the project scope for the allocated \$30,000 be modified to allow them to purchase a vehicle instead of purchase of service.

**Recommendation:**

Approval of contract modification in order to allow Darlington DSNB to utilize the \$30,000 allocation of FY2007-2008 Section 5310 funds to purchase a vehicle. Local matching funds are provided by the agency, no state matching funds are allocated.

**Issue: Fiscal Year 2008 – 2009 Allocation of Elderly Individuals and Individuals with Disabilities Program Funds (Update)**

**Background:**

Elderly Individuals and Individuals with Disabilities funds (Section 5310) are available to assist private non-profit agencies, local and public agencies in meeting the transportation needs of the elderly individuals and individuals with disabilities. Most of the funds are used for purchase of service contracts from other providers and/or purchase of vehicles.

Recommendation for program allocations was presented to the SCDOT Commission on April 17, 2008 and was consequently approved. One project was inadvertently not included in the presentation.

**Project Scope:**

Lee County Council on Aging requests \$10,000 in Section 5310 funds for fiscal year 2008-2009 in order to Purchase Service. As this recommendation was "cut off" on a presentation slide, it does not change the initial total allocation of \$995,400 in Section 5310 funds.

**Recommendation:**

Approve allocation of Section 5310 funds in the amount of \$10,000 to Lee County Council on Aging for purchase of service during FY2008-2009.

**Issue: Fiscal Year 2008 – 2009 Allocation of New Freedom Program Funds  
(Update)**

**Background:**

New Freedom Program funds (Section 5317) are available for capital and operating expenses that support new public transportation services and/or new public transportation alternatives that go beyond the requirements of the Americans with Disabilities Act of 1990 (ADA). The projects must be targeted toward individuals with disabilities and meet the intent of the program by removing barriers to transportation and assisting persons with disabilities with transportation, including transportation to and from jobs and employment services.

Recommendation for allocation of New Freedom Program funds was presented to the SCDOT Commission on April 17, 2008 and was consequently approved. One project was inadvertently not included in the presentation.

**Project Scope:**

Capital Senior Center, Inc. requests **\$9,115** in Section 5317 funds for fiscal year 2008-2009 in order to support the work transportation needs of elderly and disabled individuals in suburban areas. The project will leverage existing resources in the Harbison and North East areas of Columbia and provide financial support for a Mobility Manager who will coordinate trips. This project was reviewed and approved by the Central Midlands Council of Governments in January 2008. It was inadvertently omitted from the April 2008 presentation to the SCDOT Commission. Approval of this project increases the total allocation of Section 5317 funds from \$884,911 to \$894,026.

**Recommendation:**

Approve allocation of Section 5317 funds in the amount of **\$9,115** to Capital Senior Center, Inc. in support of work transportation for elderly and disabled individuals in suburban Columbia.

Approval of this project increases the total allocation of Section 5317 funds from \$884,911 to \$894,026.

**Issue: Recommendation for Distribution of Available Unobligated Section 5307  
Small Urbanized Area Formula Funds**

**Background:**

The Federal Transit Administration (FTA) apportions federal Small Urbanized Area Formula (Section 5307) funds to the Governor, or the Governor's designee, as the designated recipient for small urbanized areas with populations between 50,000 and 200,000. Funds are made available to designated recipients with legal authority to receive and dispense federal funds and, once approved by FTA. These funds are available to the recipient for a period of three (3) years.

As the Governor's designee for administration of the Small Urbanized Area Formula Program funds, SCDOT may transfer a portion of the State's apportionment for small urbanized areas under 200,000 population to supplement funds apportioned to urbanized areas within the state. SCDOT may make such transfers only after consultation with responsible local officials and publicly owned operators of mass transportation services in each area to which the funding was originally apportioned.

In order to prevent the lapsing of Small Urbanized Area (Section 5307) funds that are apportioned to the state, and to avail those funds statewide, the SCDOT/Division of Mass Transit consults with the local officials and operators in those areas annually (December-January of each year) to establish an understanding in writing of their intent to make application for their designated FTA funds that have not been applied for through FTA and remain unobligated. In the event they opt not to use all available funds for eligible projects within the small urbanized area, and in the period for which those federal funds are made available, the SCDOT shall then have the option of transferring and obligating such funds for eligible projects in other urbanized or non-urbanized areas in the State through a discretionary announcement/application process.


South Carolina has determined that \$1,658,984 of prior year unobligated FTA Small Urbanized area formula funds is available for redistribution to other urbanized areas within the state. We are not recommending that state matching funds be provided.

**Recommendation:**

Redistribute \$1,571,470 of prior year unobligated Small Urbanized Area Formula Program (Section 5307) funds to eligible large and/or small urbanized area public transportation providers in support of eligible capital projects.

**Project Scope:**

Charleston Area Regional Transportation Authority (CARTA)	Total of \$900,000: \$500,000 for rehabilitation of ten (10) transit vehicles that will support commuter service in and around the City of Charleston and \$400,000 to support preventive maintenance expenses that are above and beyond currently available grant for agency.
Pee Dee Regional Transportation Authority (PDRTA)	\$173,470 to purchase one (1) ADA accessible 35-foot expansion vehicle to support expanded service between Hartsville/Darlington to Florence urbanized area.
Spartanburg Area Regional Transit Agency (SPARTA/City of Spartanburg)	\$498,000 to purchase two (2) ADA accessible 35-foot replacement vehicles to replace similar vehicles which have met useful life.

The background of the slide is a grayscale, high-contrast photograph of a large bridge structure, likely a cable-stayed bridge, viewed from a low angle looking up at the bridge deck and supports. The bridge spans across the frame, with its cables and piers visible. The image has a grainy, textured appearance.

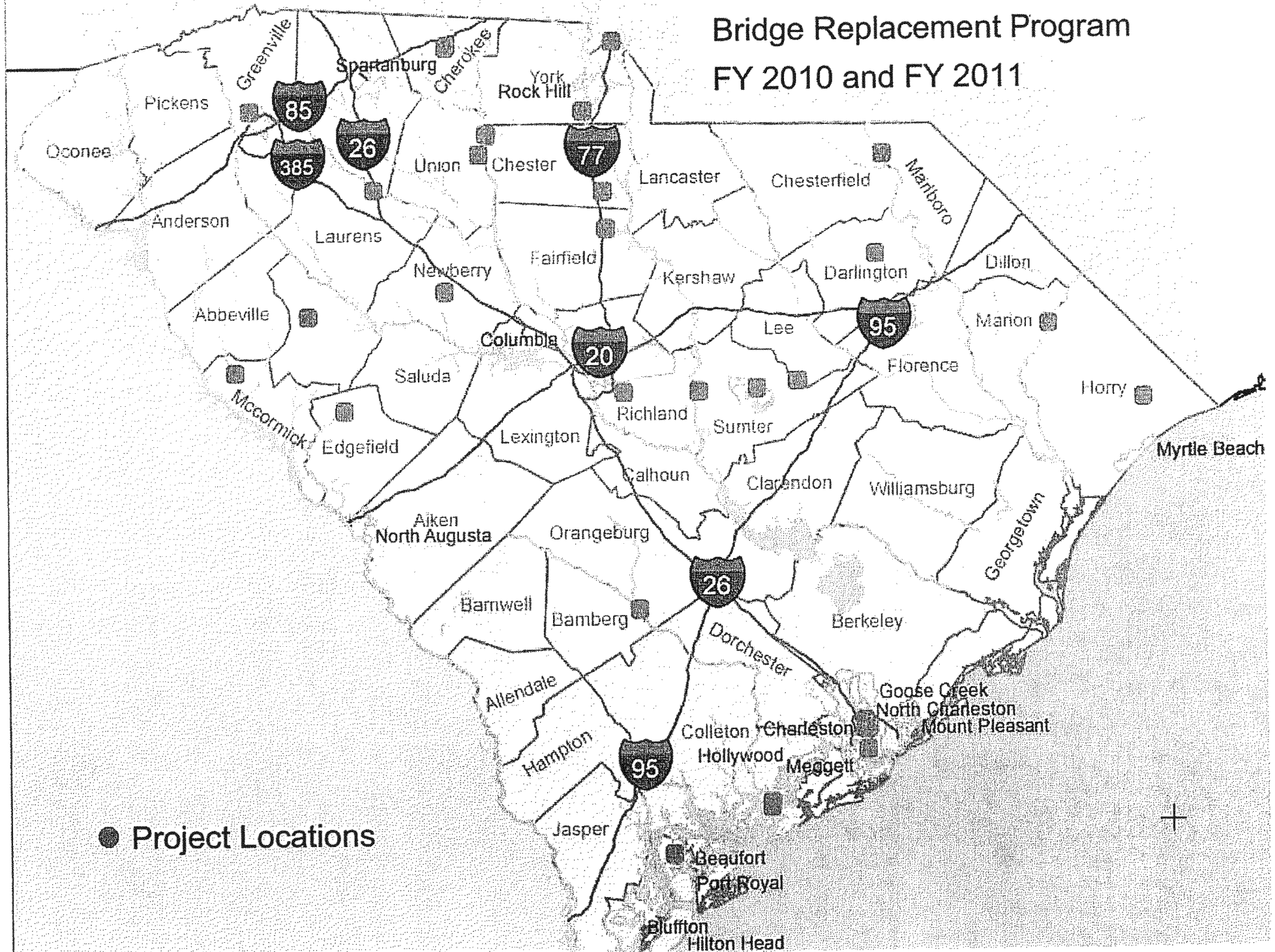
# Bridge Replacement Programs FY 2010 and FY 2011 Funding Priorities

SCDOT Commission Workshop

June 19, 2008



# Bridge Replacement Program FY 2010 and FY 2011





# Bridge Replacement Program

Priorities 15 – 26, 42-44, 46 depicting all bridge replacements for developing projects:

RECOMMENDED BRIDGE REPLACEMENT PROJECTS FOR FY 2010 & 2011							
Bridge ID	District	County	Route	Crossing	Rank	Estimated Cost	Notes
3370001900100	2	McCORMICK	S-33-19	LITTLE RIVER	15	\$2,300,000	"Bonus" BR Funds to be used
3520000130200	5	MARLBORO	US 1	SBL - PEE DEE OVERFLOW (NO. 1)	16		To be repaired by Maintenance
2370004700100	3	GREENVILLE	S-23-47	NORFOLK SOUTHERN RR	17		To be removed per RR Agreement
3520000130300	5	MARLBORO	US 1	SBL - PEE DEE OVERFLOW (NO. 2)	18		To be repaired by Maintenance
4320007620200	1	SUMTER	US 76	EBL - WATEREE RIVER SWAMP-1	19	\$20,000,000	\$7,200,000 of "Bonus" BR Funds to be used
4320007620400	1	SUMTER	US 76	EBL - WATEREE RIVER SWAMP-3	20		
4320007620300	1	SUMTER	US 76	EBL - WATEREE RIVER SWAMP-2	22		
4020007620300	1	RICHLAND	US 76	EBL - MILL CREEK	21	\$6,500,000	
1020007800400	6	CHARLESTON	US 78	S.C.L. RR & S-39	23	\$15,000,000	
2070002000100	4	FAIRFIELD	S-20-20	BIG WATEREE CREEK	24		To be replaced by Maintenance
1020001710600	6	CHARLESTON	US 17	NBL - ASHLEY RIVER	25		Rehabilitated - Monitoring for scour
2670003100500	5	HORRY	S-26-31	WACCAMAW RIVER SWAMP	26	\$10,000,000	
2670003100200	5	HORRY	S-26-31	WACCAMAW SWAMP	42		
2670003100100	5	HORRY	S-26-31	WACCAMAW SWAMP	43		
2670003100400	5	HORRY	S-26-31	WACCAMAW RIVER SWAMP	44		
2670003100300	5	HORRY	S-26-31	WACCAMAW RIVER SWAMP	46		



# Bridge Replacement Program

Priorities 27-38, 52, 120 depicting all bridge replacements for developing projects:

RECOMMENDED BRIDGE REPLACEMENT PROJECTS FOR FY 2010 & 2011							
Bridge ID	District	County	Route	Crossing	Rank	Estimated Cost	Notes
4670002200300	4	YORK	S-46-22	STEEL CREEK	27	\$6,500,000	
1240000900100	4	CHESTER/UNION	SC 9	BROAD RIVER	28	\$17,000,000	Added due to necessary alignment shift
4440000900400	4	UNION	SC 9	BROAD RIVER CANAL	52		
4440000900300	4	UNION	SC 9	S-46	120		
4440000900200	4	UNION	SC 9	S-31	Not Ranked		
3040004900400	2	LAURENS	SC 49	ENOREE RIVER	29	\$8,000,000	
4320007601200	1	SUMTER	US 76	SCAPE ORE CREEK	30	\$3,900,000	
1040017400300	6	CHARLESTON	SC 174	SAND CREEK	31	\$3,000,000	
0720002100600	6	BEAUFORT	US 21	ALBERGOTTI CREEK	32	\$5,000,000	
4320007605100	1	SUMTER	US 76 BYP	US 521	33	\$6,000,000	
3670064200100	2	NEWBERRY	S-36-642	NORTH BRANCH OF SCOTTS CREEK	34	\$1,900,000	
1070037900100	6	CHARLESTON	S-10-379	NOISETTE CREEK	35	\$4,400,000	
4640007200200	4	YORK	SC 72	FISHING CREEK	36	\$8,000,000	
44700008600300	4	UNION	S-44-86	BIG BROWN CREEK	37	\$1,700,000	
1240009700800	4	CHESTER	SC 97	ROCKY CREEK	38	\$6,500,000	

# Bridge Replacement Program

Priorities 39-41, 45, 47-53, 281, 445 depicting all bridge replacements for developing projects:

RECOMMENDED BRIDGE REPLACEMENT PROJECTS FOR FY 2010 & 2011							
Bridge ID	District	County	Route	Crossing	Rank	Estimated Cost	Notes
1620005200300	5	DARLINGTON	US 52	BLACK CREEK	39	\$6,500,000	
1170004100200	4	CHEROKEE	S-11-41	FURNACE CREEK	40	\$1,100,000	
1120002900500	4	CHEROKEE	US 29	SOUTHERN RAILROAD	41	\$1,700,000	
1070008600100	6	CHARLESTON	S-10-86	SCL RR (L-9999)	45	\$8,500,000	
1040017400200	6	CHARLESTON	SC 174	RUSSELL CREEK	47	\$5,500,000	
1040000700200	6	CHARLESTON	SC 7	SCL & SOUTHERN RR & S-39	48	\$29,000,000	
3820007800100	7	BAMBERG/ORANGEBURG	US 78	EDISTO RIVER	49	\$17,500,000	Added due to necessary alignment shift
0520007800400	7	BAMBERG	US 78	EDISTO RIVER OVERFLOW	445		
3820007800200	7	ORANGEBURG	US 78	EDISTO RIVER OVERFLOW	281		
1920002500400	2	EDGEFIELD	US 25	TURKEY CREEK	50	\$4,000,000	
2440007203200	2	GREENWOOD	SC 72 BUS	CSX RAILROAD (ABANDONED)	51	\$5,000,000	
2640091700100	5	HORRY/MARION	SC 917	LITTLE PEE DEE RIVER	53	\$14,500,000	Added due to necessary alignment shift
3440091700200	5	MARION	SC 917	LITTLE PEE DEE RIVER SWAMP	Not Ranked		



Union \ Chester Counties

SC 9 @ Broad River

Lockhart's Carolina

120

52

28


NR

©2014 Google™

SWI

Bamberg / Orangeburg Counties

US 78 @ Edisto River




©2007 Google™





Horry / Marion Counties  
SC 917 @ Little Pee Dee River



# Bridge Replacement Program

## Recommended Motion by Commission:

Move that the Commission approve the three bridge replacement programs as presented by staff at today's workshop. Approval will allow staff to seek public comment as required so that these projects can be included in the Federal STIP and State Program. These presentations include:

1. The **Bonus Bridge Replacement Program** is an additional \$14 million in federal and state match funding above our expected obligation authority. These funds would be used to replace a bridge currently closed on Secondary Road 19 over Little River in McCormick County and to be used in conjunction with other available funds to replace bridges on US76/378 over Wateree River in Sumter County. Several other new programs as presented by staff will also utilize these funds.
2. The **Federal Aid Bridge Replacement Projects** for Federal Fiscal years 2010/2011 which included 27 projects as presented by staff.
3. The **Off-System Bridge Replacement Projects** for bridges ranked 86 through 195.

# The SCDOT Non-Federal Aid Pavement Improvement Program

June 19, 2008



# Program Composition

- Non-federal aid eligible secondary roads

June 19, 2008

