



South Carolina Department of Transportation

Minutes

Department of Transportation Commission

Meeting of

April 25, 2002

A handwritten signature, possibly reading 'P', is enclosed within a hand-drawn oval. The signature is written in a light, cursive style.

MINUTES
DEPARTMENT OF TRANSPORTATION COMMISSION
April 25, 2002

Table of Contents

	Roll Call	<u>Page</u>
Section 1	Minutes – Meeting of March 21, 2002	1
Section 2	Funding Allocation – COG	1
Section 2	Sale of Surplus Right of Way Property	1
Section 4	Pickens County Transportation Plan, Revised	1
Section 5	Contract Modification – Berkeley County	2
Section 6	Contract Modification – Lexington County	2
Section 7	Contract Modification – Orangeburg County	2
Section 8	State Highway System – Description Corrected	2
Section 9	State Highway System – Action Rescinded	2
Section 10	State Highway System - Road Sections Removed	2
Section 11	State Highway System – Additions	2
Section 12	Highway Construction Contracts Letting of February 12, 2002 – Bids Rejected	2
Section 13	Highway Construction Contracts Letting of March 12, 2002 – Contracts Awarded	2
Section 14	Resolutions Adopted <ul style="list-style-type: none">▪ Robert Lawrence McFadden▪ Ted C. Yandle, Jr.▪ Veterans Memorial Highway▪ Wilbur Smith Associates	2
Section 15	Policies & Procedures – Resolutions Committee	3
Section 16	Adjournment	3

MINUTES

DEPARTMENT OF TRANSPORTATION OF SOUTH CAROLINA

Meeting of

April 25, 2002

The regular monthly meeting of the Department of Transportation Commission was held at 10:00 a.m. at the South Carolina Department of Transportation Headquarters Building in Columbia, South Carolina. In compliance with the Freedom of Information Act, the news media was advised in writing of the time, date and place of this meeting.

Present

Absent

L. Morgan Martin, Chairman, Presiding
Howell Clyborne
John N. Hardee
Robert W. Harrell, Sr.
B. Bayles Mack
Eugene C. Stoddard
J. "Moot" Truluck

Also Present: Elizabeth S. Mabry, Executive Director

SECTION 1: The Minutes for the meeting of March 21, 2002; copies of which had been previously mailed to each member of the Commission, were approved.

SECTION 2: The Commission unanimously passed a motion approving the funding allocation for the regional transit planning by the Council of Governments, as shown in detail in the Appendix.

SECTION 3: The Commission unanimously passed a motion approving the sale of surplus right of way property as shown in detail in the Appendix. The Commission passed a further motion requesting that information on the sale of surplus right of way property be provided to the Commission prior to approval by the Executive Director.

SECTION 4: The Commission unanimously passed a motion approving the revision to the Pickens County Transportation Plan, as shown in detail in the Appendix.

SECTION 5: The Commission unanimously passed a motion accepting a report by the Department of contract modification #19-99, PIN #22685, File #8.791, Berkeley County, as shown in detail in the Appendix.

SECTION 6: The Commission unanimously passed a motion approving contract modification #18-99, Pin #15289, 25920, 26809, Lexington County, as shown in detail in the Appendix.

SECTION 7: The Commission unanimously passed a motion approving contract modification #20-99, Pin #24264, File #38.100B, Orangeburg County, as shown in detail in the Appendix.

SECTION 8: The Commission unanimously passed a motion approving the action of the Department in correcting the description of roads previously added to the State Highway System, as shown in detail in the Appendix.

SECTION 9: The Commission unanimously passed a motion rescinding its action adding roads to the State Highway System, as shown in detail in the Appendix.

SECTION 10: The Commission unanimously passed a motion removing road sections from the State Highway Secondary System, as shown in detail in the Appendix.

SECTION 11: The Commission unanimously passed a motion adding sections of roads to the State Highway System, as shown in detail in the Appendix.

SECTION 12: The Commission unanimously passed a motion approving the request of the Department to reject bids received in the February 26, 2002 letting on a highway construction project in Orangeburg County and shown in detail in the Appendix.

SECTION 13: The Commission unanimously passed a motion approving the action of the Department in awarding highway construction contracts for bids received in the March 12, 2002 letting, as shown in detail in the Appendix.

SECTION 14: On motion of Commissioner Stoddard, Chairman of the Invitations and Resolutions Committee, the Commission unanimously passed motions approving the following resolutions. Copies of the resolutions are shown in the Appendix.

- Robert Lawrence McFadden
- Ted C. Yandle, Jr.
- Veterans Memorial Highway
- Wilbur Smith Associates

SECTION 15: On motion of Commissioner Stoddard, seconded by Commissioner Hardee, the Commission unanimously passed a motion adopting policies and procedures of the Resolutions Committee, as shown in detail in the Appendix.

SECTION 16: There being no further business to come before the Commission, the meeting was adjourned at 11:15 a.m.

L. Morgan Martin, Chairman



Appendix

Department of Transportation Commission

Meeting of

April 25, 2002

Regional Planning Request

The SCDOT Mass Transit Office requests Commission approval of the funding allocation for regional transit planning by the Council of Governments. The Appalachian COG, Lowcountry COG, and Catawba COG will use the funding to conduct transit feasibility studies for the expansion or creation of transit services within its geographic area of responsibility. The Santee Lynches COG has requested funding to upgrade the GIS based software currently being used by the RTA and coordination of regional information meetings and technical sessions. The total amount available under all open FTA Section 5313(B) grants is \$240,434.00. The total SCDOT recommendation for funding of the COGs is \$240,434.00.

Breakout of Project Request and Recommendations:

COG	Request	SCDOT Recommendation	Local Match	Total Project
Appalachian	\$15,000	\$ 15,000	\$ 3,750	\$ 18,750
Santee Lynches	\$54,800	\$ 54,800	\$13,700	\$ 68,500
Lowcountry	\$96,000	\$ 92,234	\$23,059	\$115,293
Catawba	\$78,400	\$ 78,400	\$19,600	\$98,000

Total SCDOT Recommendation: \$240,434

1. File 23.246A / South Pleasantburg Drive Relocation / Greenville County

During construction of improvements on South Pleasantburg Drive Relocation, under File 23.246A in Greenville County, near the City of Greenville, the Department acquired right of way for South Pleasantburg Drive Relocation, by Condemnation from Jerry H. Reeves, Jr. dated August 17, 1951.

A request was received by the District Engineering Administrator from an adjacent property owner requesting to buy a parcel of South Carolina Department of Transportation right of way. The requested parcel provides a rear entrance to only two parcels which will not be affected by this action. The request was circulated to the Engineering sections to determine if said parcel could be declared surplus. After review it was determined that the parcel was surplus to Department needs. Therefore, a Gratis Quitclaim Deed for approximately 0.11 of an acre of land to T. C. Threatt, was executed on March 13, 2002.

2. File 46.546 / Interstate I-77 / York County

During construction of improvements on Interstate I-77, under File 46.546 in York County, near the Town of Fort Mill, the Department acquired right of way for Interstate I-77, by Title to Real Estate from Mary Miller dated April 24, 1969.

A request was received from the Town of Fort Mill through its engineering company requesting to construct a sewer line across a tract of SCDOT property located off the right of way of I-77. The request was circulated to the Engineering Sections to determine if the said parcel could be declared surplus. After review it was determined that the parcel was surplus to the Department's needs. Therefore a Quitclaim Deed for approximately 0.65 of an acre of land to The Town of Fort Mill in the consideration of \$1,000.00 was executed on March 13, 2002.

3. File 26.100A / Road S-600 (Jet Port Road) / Horry County

During construction of improvements on Road S-600 (formally Highway 707), under File 26.100A in Horry County, near City of Myrtle Beach, the Department acquired right of way for Road S-600, under the Beltline Act.

While acquiring right of way for the construction of an extension of the Robert M. Grissom Parkway, an Exchange Agreement was made between the Right of Way Department and Myrtle Beach Farms, whereas this landowner would provide new right of way needed for the Grissom Parkway in exchange for an old abandoned portion of the right of way of Road S-600 that is adjacent to the lands of the Grantee. Therefore, a Gratis Quitclaim Deed for approximately 4.89 acres of land to Myrtle Beach Farms Company, Inc, was executed on March 13, 2002.

4. File 26.856 / Conway Bypass / Horry County

During construction of improvements on Conway Bypass, under File 26.856 in Horry County, near the Town of Nixonville, the Department acquired right of way for Conway Bypass, by Title to Real Estate from Michael M. Edge dated December 19, 1994.

A request was received from the adjacent property owner in connection with the project named above, asking to purchase back any right of way that was acquired from him that is no longer needed. The above acquisition was acquired for right of way and 7.54 acres for a Toll Station. It was determined during construction of the Conway Bypass that the Toll Station could be eliminated from the project and the property could be sold back to the previous owner at the same price per acre that the Department paid for the land. Therefore, a Quitclaim Deed for a total of approximately 7.54 acres of land to Michael Marvin Edge in consideration of \$15,080.00 was executed on March 20, 2002.

5. File 13.603 / Cheraw Truck Route / Chesterfield County

During construction of improvements on The Cheraw Truck Route, under File 13.603 in Chesterfield County, near the City of Cheraw, the Department acquired right of way for The Cheraw Truck Route, by Title to Real Estate from Wannamaker Oil Inc., a South Carolina Corporation dated March 16, 1998 and from The City of Cheraw by Dedication dated June 22, 1971 under File 13.435.

While acquiring new right of way needed for the above project, the Department agreed to convey back to the Grantee, upon the completion of the project, any right of way that was not needed to maintain the road. Therefore, a Gratis Quitclaim Deed for approximately 0.08 of an acre of land to Wannamaker Oil Inc., a South Carolina Corporation was executed on March 20, 2002.

6. File 26.986 / SC Route 31 / Horry County

During construction of improvements on SC Route 31, under File 26.986 in Horry County, near the City of Myrtle Beach, the Department acquired right of way for SC Route 31, by Title to Real Estate from Long Bay Associates, a SC Partnership dated April 4, 2001.

While acquiring new right of way for the above project the Department agreed to an exchange of property with The South Carolina Public Service Authority with property for a Utility Transmission line along a portion of SC Route 31 (Carolina Bay Parkway). In exchange, the South Carolina Public Service Authority will convey new right of way to the Department. Therefore, a Gratis Quitclaim Deed

for approximately 2.3 acres of land to The South Carolina Public Service Authority was executed on March 21, 2002.

7. MSC 53 / SC Route 61 / Colleton County

In order to better perform its maintenance responsibilities, the Department purchased MSC 53 in Colleton County, near the Town of Canady's Crossroad, the Department acquired Canady's Maintenance site, by Title to Real Estate from C.M. Risher, dated July 15, 1931.

The District Engineering Administrator of District 6, with concurrence of management, has determined that the Canady's Maintenance site is no longer needed and should be liquidated from the Department's inventory. The property was marketed to the general public with signs, newspaper ads, and all necessary means to attract a qualified buyer. A bid sale was set up and consummated. Therefore, a Quitclaim Deed for approximately 0.93 of an acre of land to Jane W. Ballagh in consideration of \$8,003.00 was executed on March 21, 2002.

8. File 40.774 / Interstate I-77 / Richland County

During construction of improvements on I-77, under File 40.774 in Richland County, near the City of Columbia, the Department acquired right of way by Condemnation from Mrs. Lina Mae S. Leigh and the L.A. Marsh Estate dated September 18, 1973.

An agreement was made between the Department and Richland County whereby the County would acquire right of way from the adjacent property owner and would relocate a portion of Road S-2285 (Community Road). At the completion of the construction, it was agreed that the Department would convey the abandoned portion of Road S-2285 to the adjacent property owner in consideration of the land acquired for the relocated road, which would remain in the South Carolina Department of Transportation system. Therefore, a Gratis Quitclaim Deed for approximately 1.89 acres of land to Leonard, Call, Taylor Investments, Inc. was executed on March 20, 2002.

9. File 40.251A/ 32.870 / I-20 & I-26 / Richland / Lexington County

During construction of improvements on I-26 & I-20, under File 40.251A / 32.870 in Richland / Lexington County, near the Town of Columbia, the Department acquired right of way for I-20 & I-26, by Condemnation from NationsBank dated April 28, 1998.

During settlement negotiations of the condemnation for tract 29, it was agreed that a right of way reduction could be made. This reduction avoided an impact to a large entrance sign for an office complex. Before the Department could finalize the settlement by amending the Condemnation Notice, the condemnee sold the property, resulting in the need for a Gratis Quitclaim Deed for approximately 0.1561 of an acre of land to MV Center Point LLC, an Ohio Limited Liability Company was executed on March 27, 2002.

10. MSC 34 / SC Route 97 / Chester County

In order to better perform its maintenance responsibilities, the Department purchased MSC 34 in Chester County, near the Town of Great Falls. The Department acquired the Great Falls Maintenance site, by Title to Real Estate from Lizzie R. Cousar dated August 23, 1938.

The District Engineering Administrator of District 4, with concurrence of management, has determined that the Great Falls Maintenance site is no longer needed and should be liquidated from the Department's inventory. After receiving approval from the South Carolina Budget and Control Board, the property was marketed to the general public with signs, newspaper ads, and all necessary means to attract a qualified buyer. A bid sale was set up and consummated. Therefore, a Quitclaim Deed for approximately 1.00 acre of land to Danny M. Plyler in consideration of \$14,900.00 was executed on March 21, 2002.

11. MSC 52 / SC Route 64 / Colleton County

In order to better perform its maintenance responsibilities, the Department purchased MSC 52 in Colleton County, near the Town of Bell's Crossroads. The Department acquired the Bell's Crossroad Maintenance site, by Title to Real Estate from Farmers & Merchants Bank, a SC Corporation dated July 18, 1931.

The District Engineering Administrator of District 6, with concurrence of management, has determined that the Bell's Crossroad Maintenance site is no longer needed and should be liquidated from the Department's inventory. After receiving approval from the South Carolina Budget and Control Board, the property was marketed to the general public with signs, newspaper ads, and all necessary means to attract a qualified buyer. A bid sale was set up and consummated. Therefore, a Quitclaim Deed for approximately 0.5 of an acre of

land to Michael A. Padgett & Mary R. Siegrist in consideration of \$2,451.00 was executed on March 27, 2002.

12. File 10.702 / Road S-171 / Charleston County

During construction of improvements on SC Route 615 (Now SC Route 171), in Charleston County, near the Town of Folly Beach, the Department acquired right of way for the old Folly Beach Road Toll Road as an access road for the construction of the new Folly Beach Road by conveyance from Charleston County dated June 9, 1943.

A request was received from the attorney representing the adjacent property owner asking the Department for a Quitclaim Deed on a small portion of the Old Folly Beach Toll Road. The courthouse records which did show the above transaction by the county that did put a cloud on the title of the requestor. The legal department agrees the matter should be cleared up on behalf of the property owner and the Department. Therefore a Gratis Quitclaim Deed for approximately 0.42 of an acre of land to Henry M. & Linda O. Walker was executed on April 3, 2002.

Recommendations 4/25/02

REVISION OF COUNTY TRANSPORTATION PLAN

The South Carolina Department of Transportation recommends the approval of the revision to the County Transportation Plan listed below.

- Pickens County (Revised Letter Attached)



House of Representatives

State of South Carolina

Rex Fontaine Rice

District No. 26 - Greenville-
Pickens Counties
P.O. Box 1706
Easley, SC 29641

April 9, 2002

418-A Blatt Building
Columbia, SC 29211

Tel. (803) 734-3035

Committees:

Ways and Means
State House

Home office:
(864) 306-8300

Mr. Randy Williamson
C Funds Project Development
SC Department of Transportation
PO Box 191
Columbia, SC 29202

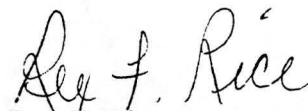
Dear Mr. Williamson:

On February 28, 2002, I sent you the plan formulated by the Pickens County Legislative Delegation for the C Fund Committee including structured terms, effective January 1, 2003. A copy is attached for your quick reference.

Regarding the appointees, the ex officio, non-voting member is to be the Engineer assigned to Pickens County by the SC DOT or his designee. I would like to know if you have informed the engineer of this appointment or if this is my responsibility.

Thank you for your kind assistance in this matter.

Sincerely,


Rex F. Rice

RFR/jlc

Encl



PICKENS COUNTY LEGISLATIVE DELEGATION

West End Hall, Room 205
135 Folger Ave
Easley, SC 29640
Telephone: (864) 850-7070



February 25, 2002

Pursuant to the Rules and Procedures for the Pickens County Legislative Delegation, the Delegation recommends and establishes that the Pickens County Transportation Committee (PCTC) shall consist of five (5) voting members, who serve in five (5) seats, numbered one (1) through five (5), and (1) ex officio, non-voting member. The term for each PCTC member shall be a period of two (2) years, commencing January 1, and expiring December 31, of the following year. Pursuant to South Carolina law, the PCTC will make an annual report to the Delegation.

It is the intent, but not a requirement, of the Delegation that: (A) the appointees to Seats One (1) through Four (4) represent the Clemson-Central, Easley, Liberty and Pickens areas of Pickens County; (B) the appointee to Seat (5) shall be an individual employed by Pickens County in the Engineering and/or road maintenance area or his designee; and (C) the ex officio, non-voting member be the Engineer assigned to Pickens County by the South Carolina Department of Transportation or his designee.


The current voting members of the PCTC shall continue to serve on the PCTC in the designated seats as follows:

- Seat 1 B. R. Skelton of Clemson- Central area
- Seat 2 Mike Galloway of Easley area
- Seat 3 Al Toole of Liberty area
- Seat 4 Jimmy Lee Dodgens of Pickens area
- Seat 5 Van Cribb, Director of Pickens County Public Works

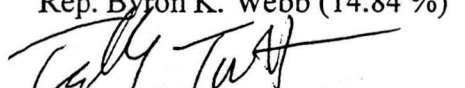
The terms for these members shall expire December 31, 2002, and these members are eligible to be appointed to a full 2-year term commencing January 1, 2003.


Page Two
February 25, 2002


The Delegation members unanimously approve this plan pursuant to weighted voting requirements and this plan is effective thirty (30) days from the date of this letter.

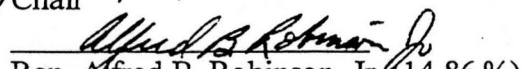

Sen. Larry A. Martin (39.96 %)


Rep. Byron K. Webb (14.84 %)


Rep. Teddy N. Trotter (14.97 %)


Sen. Thomas C. Alexander (10.04 %)


Rep. Rex F. Rice (5.33 %)
Chair


Rep. Alfred B. Robinson, Jr. (14.86 %)

April 12, 2002

The Department requests Commission approval to perform a Contract Modification to the Basic Agreement for On Call Structure Foundation Testing Services. This Contract Modification (No. 19-99) was made and entered into on March 19, 2002 by and between the SCDOT and SM&E for \$3,471.91. The funding will come from the engineering inspection allotment set up for this project. The Basic Agreement was entered into on September 1, 1999.

Project Description:

Replace bridge over Wadboo Swamp
Route SC 402
Berkeley County
File No. 8.791
FAP: BRT-BR08(007)
Pin: 22685
Charge Code: 08 Q10 1009 071 2220 620

Scope of Services:

Perform up to 1 dynamic pile tests including restrrike. Provide estimates of pile bearing capacity, driving stresses and foundation integrity.

<u>Agreement</u>	<u>Date</u>	<u>Value</u>
Basic	09/01/99	NA
CM 19-99	03-19-02	\$3,471.91

April 12, 2002

The Department requests Commission approval to perform a Contract Modification to the Basic Agreement for On Call Structure Foundation Testing Services. This Contract Modification (No. 18-99) was made and entered into on January 14, 2002 by and between the SCDOT and SM&E for \$22,980.15. The funding will come from the engineering inspection allotment set up for this project. The Basic Agreement was entered into on September 1, 1999.

Project Description:

Replace existing bridge over Airport Access Bridge No. 1 & 2
Route S 378
Lexington County
File No. 32.128A, etc.
FAP: BRT-COMB(006) & NHP-1458(003)
Pin: 15289, 25920, 26809
Charge Code: 32 Q92 2145 003 2220 620

Scope of Services:

Perform 15 CSL for shaft integrity. Provide estimates of foundation integrity.

<u>Agreement</u>	<u>Date</u>	<u>Value</u>
Basic	09/01/99	NA
CM 18-99	01-14-02	\$22,980.15

April 12, 2002

The Department requests Commission approval to perform a Contract Modification to the Basic Agreement for On Call Structure Foundation Testing Services. This Contract Modification (No. 20-99) was made and entered into on March 19, 2002 by and between the SCDOT and SM&E for \$4,189.92. The funding will come from the engineering inspection allotment set up for this project. The Basic Agreement was entered into on September 1, 1999.

Project Description:

Replace bridge over Goodland Creek
Route SC 3 Bus.
Orangeburg County
File No. 38.100B
FAP: BRT-BR38(005)
Pin: 24264
Charge Code: 38 Q10 BR38 004 2220 620

Scope of Services:

Perform up to 1 dynamic pile tests including restrrike.
Provide estimates of pile bearing capacity, driving stresses and foundation integrity.

<u>Agreement</u>	<u>Date</u>	<u>Value</u>
Basic	09/01/99	NA
CM 20-99	03-19-02	\$4,189.92

14
Recommendations 4/18/02

CORRECTION OF DESCRIPTION OF STATE HIGHWAYS

It is recommended the Commission correct the description of section of State Highway previously added to the State Highway System to read as follows:

Addition Number

Description

Barnwell County

589 Drives extending from Road S-41 to the Barnwell County Vocational School -
approximately 0.07 mile
Designated S-589
Added to System 6/18/70
Note: This revision is recommended to change the mileage from 0.5 mile
to 0.07 mile.

Darlington County

874 Willis Drive adjacent to Hartsville from Route 151 southeasterly -
approximately 0.5 mile
(Designated S-874)
(Added to System 1-21-1971)
Note: The above revision is recommended to show what was constructed by File
16.483. The total length of this road is 0.67 mile and the other 0.17 mile was
constructed under File 16.516 under Addition 1019 (S-874).

Recommendations 4/18/02

ORIGINAL CLASSIFIED

RESCIND ACTION ADDING ROADS TO STATE HIGHWAY SYSTEM

It is recommended the Commission rescind its action adding the following section of road to the State Highway System as follows:

Addition Number

Description

Fairfield County

521

✓

Veterans Drive extending from Road S-3 west of its intersection with Road S-151 southwesterly – approximately 0.17 mile
Designated S-521
Added to System 3/15/02
Note: This road is being deleted at the request of the CTC.

522

✓

S-523

Kenal Road southwesterly off Road S-522 (Center Creek Road) forming a loop at the end - approximately 0.55 mile
Added to System 8/9/02
Note: This road is being deleted at the request of the CTC.

523

524

S-524

X

Running Deer Road from Richland County Line Road S-40-1903 (Howell Road) northwesterly – approximately 0.3 mile
Added to System 8/9/02
Note: This road is being deleted at the request of the CTC.

1 ✓ ORIGINAL DATED

Recommendations 4-18-2002

REMOVAL OF ROADS FROM STATE HIGHWAY SECONDARY SYSTEM

It is recommended the Commission remove the following sections of road from the State Highway System as follows:

Addition Number

Description

Orangeburg County

- | | |
|-----------|---|
| 2114
✓ | Richardson Street (County Road No. OC-3106) from Road S-38-59 westerly and northwesterly
- approximately 0.85 mile
(Designated S-2114)
(Added to System 6-14-1995) |
| 2123
✓ | Pineflat Road from Road S-59 (County Line Road) to Road S-136
- approximately 0.9 mile
(Designated S-2123)
(Added to System 6-19-1997)
(Revised 7-17-1997) |
| 2124
✓ | Hezekiah Road from Pineflat Road (S-2123) southeasterly to Road S-136 (Addidas Street)
- approximately 0.34 mile
(Designated S-2124)
(Added to System 6-19-1997) |

Note: The above road removals are requested by Orangeburg County who will accept maintenance responsibility for these sections of road and they qualify under the Abandonment of Right-of-Way portion of the law.

16
Recommendations 4/18/02

ADDITION TO STATE HIGHWAY SYSTEM

It is recommended the Commission add the following section of road to the State Highway System as follows:

Addition Number

Description

Bamberg County

659

✓ Lemon Creek Road adjacent to the Town of Bamberg extending from U. S. Route 301 to Road S-41 approximately 1.1 miles To be designated S-659



South Carolina
Department of Transportation

March 29, 2002

MEMORANDUM TO: D. H. Freeman, State Highway Engineer

THREE BIDS WERE RECEIVED ON THE FOLLOWING PROJECT IN THE
LETTING OF FEBRUARY 26, 2002:

S.C. FILE NO. 38.127B - ORANGEBURG COUNTY)

IT WAS RECOMMENDED IN A PREVIOUS RECOMMENDATION
MEMORANDUM DATED FEBRUARY 27, 2002, TO BE AWARDED. THIS
RECOMMENDATION IS NOW BEING RESCINDED, AND IT IS RECOMMENDED
THAT ALL BIDS ON THIS PROJECT BE REJECTED.

G. A. Peck
Contracts Engineer



March 29, 2002

"REVISED RECOMMENDATION"

RECOMMENDED FOR REJECTION

The following project in the Highway Letting of February 26, 2002, is recommended for rejection:

COUNTY

FILE NO.


Orangeburg


38.127B

REASON FOR REJECTION: The low bid is not reflective of the required work and the two other bids exceeded the Engineer's estimate.


Submitted By

Recommended By:


G. A. Peck
Contracts Engineer


D. R. Shealy
Director of Construction

Approved By:


D. H. Freeman
State Highway Engineer

Date: 4/3/02

THE FOLLOWING PROJECT IS RECOMMENDED FOR REJECTION.


South Carolina
Department of Transportation
Columbia

Summary of Bids

Ref. No. : 001041
File No.(s) : 38.127B,
Letting Date: 02/26/2002

ORANGEBURG COUNTY - S.C. FILE NO.(s) 38.127B, - FED AID PROJECT NO.(s) STP-DOT2(056),
- (PIN - 027206) (RESURFACING WORK) - TYPE (FULL DEPTH PATCHING) - US RTE(s). I-95
0.025 MILES ON I-95 FROM I-95 SANTEE REST STOPS TO (LIBERTY GARDENS LANDSCAP;.
TOTAL LENGTH OF PROJECT: 0.025 MILES. COMPLETION DATE: 06/04/2002

COMPANY NAME	LOCATION	TOTAL BID
01 JUSTICE GENERAL. CONTRACTORS, INC.	FAIR.PLAY, SC.....	\$144,120.29
02 L-J, INC.	COLUMBIA, SC.....	\$244,833.05
03 CHEROKEE, INC.	COLUMBIA, SC.....	\$329,242.00
04 SOUTHERN VISTAS, INC.	COLUMBIA, SC.....	Irregular

THIS IS TO CERTIFY THAT THIS IS A TRUE AND CORRECT COPY OF ALL
THE BIDS RECEIVED ON 02/26/2002 FOR THIS PROJECT.
CONTRACT ADMINISTRATOR  DATE 2/27/02

APPROVED BY: Elizabeth S. Mabry
TITLE: EXECUTIVE DIRECTOR



South Carolina
Department of Transportation

April 3, 2002

MEMORANDUM TO: D. H. Freeman, State Highway Engineer

PURSUANT TO NEWSPAPER ADVERTISEMENTS FOR TWENTY-ONE PROJECTS ON FEBRUARY 4, 2002, FEBRUARY 11, 2002, & FEBRUARY 15, 2002, THE DEPARTMENT RECEIVED ONE HUNDRED FOURTEEN BIDS FOR THE PROJECTS IN THE HIGHWAY LETTING OF MARCH 12, 2002.

TWENTY-ONE PROJECTS ARE RECOMMENDED FOR AWARD.

SUMMARY AND BID TABULATIONS ARE ATTACHED.

A handwritten signature in black ink, appearing to read "G. A. Peck", with a long horizontal line extending to the right.

G. A. Peck
Contracts Engineer



April 3, 2002

RECOMMENDED FOR AWARD

The following FIFTEEN projects in the Highway Letting of March 12, 2002, are recommended for award and do not require further concurrence or approval:

<u>COUNTY</u>	<u>FILE NO.</u>
Engineering District 1	4751.110B
Engineering District 2	4752.111B
Engineering District 3	4753.110B
Engineering District 4	4754.109B
Engineering District 5	4755.109B
Engineering District 6	4756.110B
Engineering District 7	4757.108B
Abbeville	1.2001
Aiken	2.2000.2
Aiken	2.100C
Aiken	2.101C
Beaufort	7.623
Calhoun	9.101C
Laurens	30.694, et al
Laurens	30.116B
Richland	40.169B

The following FOUR projects in the Highway Letting of March 12, 2002, are recommended for award subject to concurrence from the Federal Highway Administration:

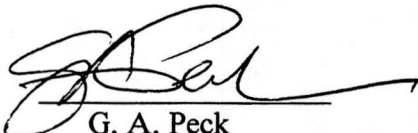
<u>COUNTY</u>	<u>FILE NO.</u>
Darlington, Florence, Kershaw, & Lee	16.118B, et al
Dillon	17.601, et al
Richland	40.152A
Spartanburg	42.146B

The following project in the Highway Letting of March 12, 2002, is recommended for award subject to approval by the County Transportation Committee:


<u>COUNTY</u>	<u>FILE NO.</u>
Lexington	32.2000

April 3, 2002

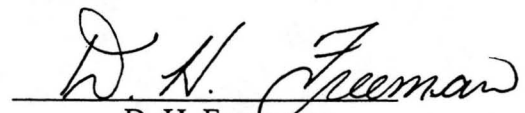
Submitted By:


G. A. Peck
Contracts Engineer

Recommended By:


D. R. Shealy
Director of Construction

Approved By:


D. H. Freeman
State Highway Engineer

Date: 4/3/02

THE FOLLOWING PROJECTS IN THE MARCH 12, 2002 HIGHWAY LETTING
ARE RECOMMENDED FOR AWARD


South Carolina
Department of Transportation
Columbia

Summary of Bids

Ref. No. : 001032
File No.(s) : 4751.110B,
Letting Date: 03/12/2002

DISTRICT-1, AIKEN, KERSHAW, LEE, LEXINGTON, RICHLAND & SUMTER COUNTIES -
S. C. FILE NO. (s) 4751.110B, - FED AID PROJECT NO. (s)
STPG-PM88(033), - (PIN - 027146) (TRAFFIC WORK) - TYPE (The work on this project
consists of removing existing surface mounted raised markers and providing and
applying new surface mounted raised markers on a total of 1000 miles of roadway
located in Engineering District 1.) - US RTE(s). VARIOUS 1000.000 MILES ON VARIOUS
FROM TO BE DETERMINED BY DEA TO AFTER PROJECT IS LET;. TOTAL LENGTH OF PROJECT:
1000.000 MILES. COMPLETION DATE: 07/31/2002

COMPANY NAME	LOCATION	TOTAL BID
01 SALEEM LAWN SERVICES, INC. (DBE)	JACKSONVILLE, FL.....	\$261,798.00
02 ALL MARK PAVEMENT MARKING SYSTEMS, INC.	ZEPHYRHILLS, FL.....	\$377,715.00
03 AKCA, INC.	PLANT CITY, FL.....	\$386,000.00
04 ROADMARK CORPORATION	DURHAM, NC.....	\$388,430.00
05 UNITED RENTALS HIGHWAY TECHNOLOGIES, INC.	JUPITER, FL.....	\$402,275.00
06 OGLESBY CONSTRUCTION, INC.	NORWALK, OH.....	\$422,275.00

THIS IS TO CERTIFY THAT THIS IS A TRUE AND CORRECT COPY OF ALL
THE BIDS RECEIVED ON 03/12/2002 FOR THIS PROJECT.
CONTRACT ADMINISTRATOR  DATE 4/3/02

APPROVED BY: Elizabeth S. Mabry
TITLE: EXECUTIVE DIRECTOR


South Carolina
Department of Transportation
Columbia

Summary of Bids

Ref. No. : 001033
File No.(s) : 4752.111B,
Letting Date: 03/12/2002

DISTRICT-2, ABBEVILLE, EDGEFIELD, GREENWOOD, LAURENS, MCCORMICK, NEWBERRY & SALUDA
COUNTIES - S. C. FILE NO. (s) 4752.111B, - FED AID PROJECT NO. (s)
STPG-PM88(037), - (PIN - 027153) (TRAFFIC WORK) - TYPE (The work on this project
consists of removing existing surface mounted raised pavement markers and providing
and applying new surface mounted raised markers on a total of 610 miles of roadway
located in Engineering District 2.) - US RTE(s). VARIOUS 610.000 MILES ON VARIOUS
FROM TO BE DETERMINED BY DEA TO AFTER PROJECT IS LET;. TOTAL LENGTH OF PROJECT:
610.000 MILES. COMPLETION DATE: 07/31/2002

COMPANY NAME	LOCATION	TOTAL BID
01 PEEK PAVEMENT MARKING, INC.	COLUMBUS, GA.....	\$138,944.00
02 SALEEM LAWN SERVICES, INC. (DBE)	JACKSONVILLE, FL.....	\$140,148.00
03 ALL MARK PAVEMENT MARKING SYSTEMS, INC.	ZEPHYRHILLS, FL.....	\$151,650.00
04 ROADMARK CORPORATION	DURHAM, NC.....	\$153,539.00
05 MID-STATE TRAFFIC SAFETY, INC.	FORSYTH, GA.....	\$154,168.00
06 UNITED RENTALS HIGHWAY TECHNOLOGIES, INC.	JUPITER, FL.....	\$172,545.00
07 OGLESBY CONSTRUCTION, INC.	NORWALK, OH.....	\$212,238.00
08 AKCA, INC.	PLANT.CITY, FL.....	\$237,000.00

THIS IS TO CERTIFY THAT THIS IS A TRUE AND CORRECT COPY OF ALL
THE BIDS RECEIVED ON 03/12/2002 FOR THIS PROJECT.
CONTRACT ADMINISTRATOR  DATE 4/3/02

APPROVED BY: Elizabeth S. Mabry
TITLE: EXECUTIVE DIRECTOR


South Carolina
Department of Transportation
Columbia

Summary of Bids

Ref. No. : 001034
File No.(s) : 4753.110B,
Letting Date: 03/12/2002

DISTRICT-3, ANDERSON, GREENVILLE, OCONEE, PICKENS AND SPARTANBURG
COUNTIES - S. C. FILE NO. (s) 4753.110B, - FED AID PROJECT NO.(s)
STPG-PM88(036), - (PIN - 027157) (TRAFFIC WORK) - TYPE (The work on this project
consists of removing existing surface mounted raised markers and providing and
applying new surface mounted raised markers on a total of 1100 miles of roadway
located in Engineering District 3.) - US RTE(s). VARIOUS 1100.000 MILES ON VARIOUS
FROM TO BE DETERMINED BY DEA TO AFTER PROJECT IS LET;. TOTAL LENGTH OF PROJECT:
1100.000 MILES. COMPLETION DATE: 07/31/2002

COMPANY NAME	LOCATION	TOTAL BID
01 SALEEM LAWN SERVICES, INC. (DBE)	JACKSONVILLE, FL.....	\$399,696.00
02 AKCA, INC.	PLANT.CITY, FL.....	\$410,000.00
03 UNITED RENTALS HIGHWAY TECHNOLOGIES, INC.	JUPITER, FL.....	\$412,705.00
04 ALL MARK PAVEMENT MARKING SYSTEMS, INC.	ZEPHYRHILLS, FL.....	\$441,765.00
05 ROADMARK CORPORATION	DURHAM, NC.....	\$457,276.00
06 OGLESBY CONSTRUCTION, INC.	NORWALK, OH.....	\$520,225.00

THIS IS TO CERTIFY THAT THIS IS A TRUE AND CORRECT COPY OF ALL
THE BIDS RECEIVED ON 03/12/2002 FOR THIS PROJECT.
CONTRACT ADMINISTRATOR  DATE 4/3/02

APPROVED BY: Elizabeth S. Mabry
TITLE: EXECUTIVE DIRECTOR

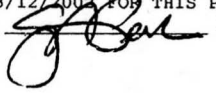
South Carolina
Department of Transportation
Columbia

Summary of Bids

Ref. No. : 001035
File No.(s) : 4754.109B,
Letting Date: 03/12/2002

DISTRICT-4, CHEROKEE, CHESTER, CHESTERFIELD, FAIRFIELD, LANCASTER, UNION, YORK
COUNTIES - S. C. FILE NO.(s) 4754.109B, - FED AID PROJECT NO. (s)
STPG-PM88(031), - (PIN - 027147) (TRAFFIC WORK) - TYPE (The work on this project
consists of removing existing surface mounted raised markers and providing and
applying new surface mounted raised markers on a total of 765 miles of roadway
located in Engineering District 4.) - US RTE(s). VARIOUS 765.000 MILES ON VARIOUS
FROM TO BE DETERMINED BY DEA TO AFTER PROJECT IS LET;. TOTAL LENGTH OF PROJECT:
765.000 MILES. COMPLETION DATE: 07/31/2002

COMPANY NAME	LOCATION	TOTAL BID
01 ROADMARK CORPORATION	DURHAM, NC.....	\$194,464.00
02 SALEEM LAWN SERVICES, INC. (DBE)	JACKSONVILLE, FL.....	\$205,188.00
03 ALL MARK PAVEMENT MARKING SYSTEMS, INC.	ZEPHYRHILLS, FL.....	\$232,200.00
04 AKCA, INC.	PLANT.CITY, FL.....	\$257,000.00
05 UNITED RENTALS HIGHWAY TECHNOLOGIES, INC.	JUPITER, FL.....	\$270,400.00
06 OGLESBY CONSTRUCTION, INC.	NORWALK, OH.....	\$288,270.00

THIS IS TO CERTIFY THAT THIS IS A TRUE AND CORRECT COPY OF ALL
THE BIDS RECEIVED ON 03/12/2002 FOR THIS PROJECT.
CONTRACT ADMINISTRATOR  DATE 4/3/02

APPROVED BY: Elizabeth S. Mabry
TITLE: EXECUTIVE DIRECTOR

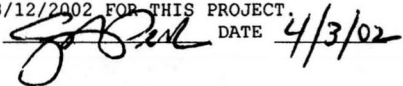
South Carolina
Department of Transportation
Columbia

Summary of Bids

Ref. No. : 001036
File No.(s) : 4755.109B,
Letting Date: 03/12/2002

DISTRICT-5, DARLINGTON, DILLON, FLORENCE, GEORGETOWN, HORRY, MARION, MARLBORO & WILLIAMSBURG COUNTIES - S.C. FILE NO.(s) 4755.109B, - FED AID PROJECT NO.(s) STPG-PM88(032), - (PIN - 027148) (TRAFFIC WORK) - TYPE (The work on this project consists of removing existing surface mounted raised markers and providing and applying new surface mounted raised markers on a total of 1000 miles of roadway located in Engineering District 5.) - US RTE(s). VARIOUS 1000.000 MILES ON VARIOUS FROM TO BE DETERMINED BY DEA TO AFTER PROJECT IS LET;. TOTAL LENGTH OF PROJECT: 1000.000 MILES. COMPLETION DATE: 07/31/2002

COMPANY NAME	LOCATION	TOTAL BID
01 SALEEM LAWN SERVICES, INC. (DBE)	JACKSONVILLE, FL.....	\$265,659.00
02 ROADMARK CORPORATION	DURHAM, NC.....	\$291,711.00
03 OGLESBY CONSTRUCTION, INC.	NORWALK, OH.....	\$327,605.00
04 ALL MARK PAVEMENT MARKING SYSTEMS, INC.	ZEPHYRHILLS, FL.....	\$351,395.00
05 UNITED RENTALS HIGHWAY TECHNOLOGIES, INC.	JUPITER, FL.....	\$403,050.00
06 AKCA, INC.	PLANT.CITY, FL.....	\$427,000.00

THIS IS TO CERTIFY THAT THIS IS A TRUE AND CORRECT COPY OF ALL
THE BIDS RECEIVED ON 03/12/2002 FOR THIS PROJECT.
CONTRACT ADMINISTRATOR  DATE 4/3/02

APPROVED BY: Elizabeth S. Mabry
TITLE: EXECUTIVE DIRECTOR


South Carolina
Department of Transportation
Columbia

Summary of Bids

Ref. No. : 001037
File No.(s) : 4756.110B,
Letting Date: 03/12/2002

DISTRICT-6, BEAUFORT, BERKELEY, CHARLESTON, COLLETON, DORCHESTER AND JASPER
COUNTIES - S.C. FILE NO.(s) 4756.110B, - FED AID PROJECT NO. (s)
STPG-PM88(035)- (PIN - 027150) (TRAFFIC WORK)- TYPE (The work on this project
consists of removing existing surface mounted raised markers and providing and
applying new surface mounted raised markers on a total of 710 miles of roadway
located in Engineering District 6.) - US RTE(s). VARIOUS 710.000 MILES ON VARIOUS
FROM TO BE DETERMINED BY DEA TO AFTER PROJECT IS LET;. TOTAL LENGTH OF PROJECT:
710.000 MILES. COMPLETION DATE: 07/31/2002

COMPANY NAME	LOCATION	TOTAL BID
01 SALEEM LAWN SERVICES, INC. (DBE)	JACKSONVILLE, FL.....	\$202,335.00
02 ALL MARK PAVEMENT MARKING SYSTEMS, INC.	ZEPHYRHILLS, FL.....	\$221,700.00
03 ROADMARK CORPORATION	DURHAM, NC.....	\$232,125.00
04 OGLESBY CONSTRUCTION, INC.	NORWALK, OH.....	\$259,800.00
05 UNITED RENTALS HIGHWAY TECHNOLOGIES, INC.	JUPITER, FL.....	\$291,750.00
06 AKCA, INC.	PLANT CITY, FL.....	\$306,000.00

THIS IS TO CERTIFY THAT THIS IS A TRUE AND CORRECT COPY OF ALL
THE BIDS RECEIVED ON 03/12/2002 FOR THIS PROJECT.
CONTRACT ADMINISTRATOR  DATE 4/3/02

APPROVED BY: Elizabeth S. Mabry
TITLE: EXECUTIVE DIRECTOR


South Carolina
Department of Transportation
Columbia

Summary of Bids

Ref. No. : 001038
File No.(s) : 4757.108B,
Letting Date: 03/12/2002

DISTRICT-7, ALLENDALE, BAMBERG, BARNWELL, CALHOUN, CLARENDON, HAMPTON AND ORANBEBURG COUNTIES - S. C. FILE NO. (s) 4757.108B, - FED AID PROJECT NO.(s) STPG-PM88(034), - (PIN - 027149) (TRAFFIC WORK) - TYPE (The work on this project consists of removing existing surface mounted raised markers and providing and applying new surface mounted raised markers on a total of 600 miles of roadway located in Engineering District 7.) - US RTE(s). VARIOUS 600.000 MILES ON VARIOUS FROM TO BE DETERMINED BY DEA TO AFTER PROJECT IS LET;. TOTAL LENGTH OF PROJECT: 600.000 MILES. COMPLETION DATE: 07/31/2002

COMPANY NAME	LOCATION	TOTAL BID
01 SALEEM LAWN SERVICES, INC. (DBE)	JACKSONVILLE, FL.....	\$134,772.00
02 ROADMARK CORPORATION	DURHAM, NC.....	\$140,728.00
03 ALL MARK PAVEMENT MARKING SYSTEMS, INC.	ZEPHYRHILLS, FL.....	\$142,940.00
04 MID-STATE TRAFFIC SAFETY, INC.	FORSYTH, GA.....	\$143,304.00
05 OGLESBY CONSTRUCTION, INC.	NORWALK, OH.....	\$177,842.00
06 UNITED RENTALS HIGHWAY TECHNOLOGIES, INC.	JUPITER, FL.....	\$198,300.00
07 AKCA, INC.	PLANT.CITY, FL.....	\$254,000.00

THIS IS TO CERTIFY THAT THIS IS A TRUE AND CORRECT COPY OF ALL
THE BIDS RECEIVED ON 03/12/2002 FOR THIS PROJECT.
CONTRACT ADMINISTRATOR  DATE 4/3/02

APPROVED BY: Elizabeth S. Mabry
TITLE: EXECUTIVE DIRECTOR

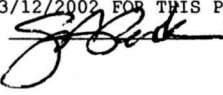
South Carolina
Department of Transportation
Columbia

Summary of Bids

Ref. No. : 001047
File No.(s) : 1.2001,
Letting Date: 03/12/2002

ABBEVILLE COUNTY - S.C. FILE NO.(s) 1.2001, - FED AID PROJECT NO.(s) STP-HIMP(001) -
(PIN - 026979) - (ROAD WORK) - TYPE (ASPHALT CONCRETE SURFACING, ERECT STEEL BEAM
GUARDRAIL, MILL EXISTING ASPHALT PAVEMENT, PAVEMENT MARKINGS (PAINT & THERMOPLASTIC)) - RD(s).
SC 184. 4.100 MILES ON SC184 FROM SC201 TO SC20; . TOTAL LENGTH OF PROJECT: 4.100 MILES.
COMPLETION DATE: 08/31/2002 DBE GOAL: 15%

COMPANY NAME	LOCATION	TOTAL BID
01 SATTERFIELD CONSTRUCTION CO, INC.	GREENWOOD, SC.....	\$263,548.51
02 SLOAN CONSTRUCTION COMPANY, INC.	GREENVILLE, SC.....	\$284,354.06
03 PICKENS CONSTRUCTION, INC.	ANDERSON, SC.....	\$289,939.29

THIS IS TO CERTIFY THAT THIS IS A TRUE AND CORRECT COPY OF ALL
THE BIDS RECEIVED ON 03/12/2002 FOR THIS PROJECT.
CONTRACT ADMINISTRATOR  DATE 4/3/02

APPROVED BY: Elizabeth S. Mabry
TITLE: EXECUTIVE DIRECTOR


South Carolina
Department of Transportation
Columbia

Summary of Bids

Ref. No. : 001023
File No.(s) : 2.2000.2,
Letting Date: 03/12/2002

AIKEN COUNTY - S.C. FILE NO.(s) 2.2000.2, - FED AID PROJECT NO.(s) MGE-SWIM(020) -
(PIN - 025225) (ROAD WORK) - TYPE (RESET AREA FACILITIES) - RD(s). S-1303, SD RDS.
0.149 MILES ON S-1303 FROM RELOC. FROM SC-19 TO FOR 0.149 MILES; 0.228 MILES ON SD
RDS.; . TOTAL LENGTH OF PROJECT: 0.377 MILES. COMPLETION DATE: 07/31/2002 DBE GOAL:
4%.

COMPANY NAME	LOCATION	TOTAL BID
01 SATTERFIELD CONSTRUCTION CO, INC.	GREENWOOD, SC.....	\$218,867.58
02 T. B. BULLDOZING, INC.	AIKEN, SC.....	\$223,122.92
03 U. S. GROUP, INC.	COLUMBIA, SC.....	\$225,202.13
04 EAGLE CONSTRUCTION CO, INC.	NEWBERRY, SC.....	\$231,921.55
05 BEAM'S PAVEMENT MAINTENANCE CO, INC.	BEECH ISLAND, SC.....	\$241,047.22
06 THRELKO, INC.	NINETY SIX, SC.....	\$245,877.35
07 APAC-GEORGIA, INC.	ATLANTA, GA.....	\$247,201.47
08 PLOWDEN CONSTRUCTION CO. INC.	SUMTER, SC.....	\$386,497.82
09 MABUS BROTHERS CONSTRUCTION CO, INC.	AUGUSTA, GA.....	\$Irregular

THIS IS TO CERTIFY THAT THIS IS A TRUE AND CORRECT COPY OF ALL
THE BIDS RECEIVED ON 03/12/2002 FOR THIS PROJECT.
CONTRACT ADMINISTRATOR  DATE 4/3/02

APPROVED BY: Elizabeth S. Mabry
TITLE: EXECUTIVE DIRECTOR

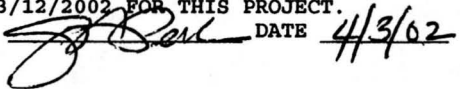
South Carolina
Department of Transportation
Columbia

Summary of Bids

Ref. No. : 001024
File No.(s) : 2.100C,
Letting Date: 03/12/2002

AIKEN COUNTY - S.C. FILE NO.(s) 2.100C, - STATE PROJECT NO.(s) C-100C, - (PIN -
027002, 027004) (ROAD WORK) - TYPE (ASPHALT CONCRETE SURFACING, DRAINAGE)- US
RTE(s). US-1, 0.099 MILES ON US-1 FROM DECEL. LNS & MEDIAN TO CROSSOVER @ PADGETT
TRUCK; 0.131 MILES ON US-1 FROM CONSTR. DECELERATION LN TO ON US 1 AT AIKEN CO.;
TOTAL LENGTH OF PROJECT: 0.230 MILES. COMPLETION DATE: 08/31/2002

COMPANY NAME	LOCATION	TOTAL BID
01 T. B. BULLDOZING, INC.	AIKEN, SC.....	\$85,716.72
02 U. S. GROUP, INC.	COLUMBIA, SC.....	\$98,539.60
03 BEAM'S PAVEMENT MAINTENANCE CO, INC.	BEECH ISLAND, SC.....	\$99,756.23
04 APAC-GEORGIA, INC.	ATLANTA, GA.....	\$106,295.65
05 THRELKO, INC.	NINETY-SIX, SC.....	\$110,214.48
06 SATTERFIELD CONSTRUCTION CO, INC.	GREENWOOD, SC.....	\$114,876.45
07 PLOWDEN CONSTRUCTION CO. INC.	SUMTER, SC.....	\$152,022.20
08 MABUS BROTHERS CONSTRUCTION CO, INC.	AUGUSTA, GA.....	\$Irregular

THIS IS TO CERTIFY THAT THIS IS A TRUE AND CORRECT COPY OF ALL
THE BIDS RECEIVED ON 03/12/2002 FOR THIS PROJECT.
CONTRACT ADMINISTRATOR  DATE 4/3/02

APPROVED BY: Elizabeth S. Mabry
TITLE: EXECUTIVE DIRECTOR

South Carolina
Department of Transportation
Columbia

Summary of Bids

Ref. No. : 001042
File No.(s) : 2.101C,
Letting Date: 03/12/2002

AIKEN COUNTY - S.C. FILE NO.(s) 2.101C, - STATE PROJECT NO.(s) C-101C, - (PIN - 025429) (ROAD WORK) - TYPE (BITUMINOUS SURFACING, DRAINAGE, GRADING) - RD(s). S-114 2.154 MILES ON S-114 FROM UPPER 3 RUNS CR. TO CO. RD. 498;. TOTAL LENGTH OF PROJECT: 2.154 MILES. COMPLETION DATE: 04/30/2003 BIDDERS ON THIS CONTRACT MUST BE SMALL BUSINESS CONCERNS OWNED & CONTROLLED BY ECONOMICALLY & SOCIALLY DISADVANTAGED ETHNIC MINORITIES OR OWNED & CONTROLLED BY DISADVANTAGED WOMEN AS CERTIFIED BY THE S.C.D.O.T. BONDS ARE REQUIRED ON THIS PROJECT.

COMPANY NAME	LOCATION	TOTAL BID
01 H. R. GARRETT, INC. (DWBE)	GRAY COURT, SC.....	\$544,863.71
02 LYNNSTAR CONSTRUCTION CO. INC. (DWBE)	GREENVILLE, SC.....	\$597,733.03
03 P & L EROSION CONTROL, ETC, INC. (DWBE)	BLACKSBURG, SC.....	\$676,461.62

THIS IS TO CERTIFY THAT THIS IS A TRUE AND CORRECT COPY OF ALL
THE BIDS RECEIVED ON 03/12/2002 FOR THIS PROJECT.

CONTRACT ADMINISTRATOR  DATE 4/3/02

APPROVED BY: Elizabeth S. Mabry
TITLE: EXECUTIVE DIRECTOR


South Carolina
Department of Transportation
Columbia

Summary of Bids

Ref. No. : 001031
File No.(s) : 7.623,
Letting Date: 03/12/2002

BEAUFORT COUNTY - S.C. FILE NO.(s) 7.623, - FED AID PROJECT NO.(s) BST-LCCB(004), -
(PIN - 019387) (ROAD WORK) - TYPE (Widening of S.C. Route 802 from U.S. Highway 21
to .25 km North of Road S-112.) - RD(s). SC802 5.555 KM ON SC802 FROM US21 TO S112;
. TOTAL LENGTH OF PROJECT: 5.555 KM. COMPLETION DATE: SEE SPEC. PROV. DBE GOAL: 15%

COMPANY NAME	LOCATION	TOTAL BID	<u>PROPOSAL I</u>	<u>PROPOSAL II</u>
01 U. S. GROUP, INC.	COLUMBIA, SC.....	\$6,540,378.47	\$6,309,134.31	\$231,244.16
02 APAC-GEORGIA, INC.	ATLANTA, GA.....	\$6,889,173.21	\$6,682,211.19	\$206,962.02
03 REA CONSTRUCTION COMPANY	CHARLOTTE, NC.....	\$7,088,787.00	\$6,892,661.00	\$196,126.00
04 L-J, INC.	COLUMBIA, SC.....	\$7,125,325.13	\$6,894,799.93	\$230,525.20
05 MALPHRUS CONSTRUCTION CO., INC.	HILTON.HEAD, SC.....	\$7,174,638.13	\$6,861,018.13	\$313,620.00

THIS IS TO CERTIFY THAT THIS IS A TRUE AND CORRECT COPY OF ALL
THE BIDS RECEIVED ON 03/12/2002 FOR THIS PROJECT.
CONTRACT ADMINISTRATOR  DATE 4/3/02

APPROVED BY: Elizabeth S. Mabry
TITLE: EXECUTIVE DIRECTOR

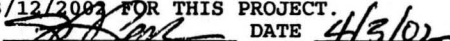
South Carolina
Department of Transportation
Columbia

Summary of Bids

Ref. No. : 001043
File No.(s) : 09.101C,
Letting Date: 03/12/2002

CALHOUN COUNTY - S.C. FILE NO.(s) 09.101C, - STATE PROJECT NO.(s) C-101C, - (PIN - 025585) (ROAD WORK) - TYPE (ASPHALT CONCRETE SURFACING) - RD(s). S-4752.960 KM ON S-475 FROM US-601 WESTERLY TO ORANGEBURG CO. LINE;. TOTAL LENGTH OF PROJECT: 2.960 KM. COMPLETION DATE: 11/30/2002 BIDDERS ON THIS CONTRACT MUST BE SAML BUSINESS CO NCERNS OWNED & CONTROLLED BY ECONOMICALLY & SOCIALLY DISADVANTAGED ETHNIC MINORITIES OR OWNED & CONT ROLLED BY DISADVANTAGED WOMEN AS CERTIFIED BY THES.C.D.O.T. BONDS ARE REQUIRED ON THIS PROJECT.

COMPANY NAME	LOCATION	TOTAL BID
01 H. R. GARRETT, INC. (DWBE)	GRAY.COURT, SC.....	\$361,725.96
02 TAYLOR BROS. CONSTRUCTION CO, INC.(DBE)	COLUMBIA, SC.....	\$392,174.27
03 LYNNSTAR CONSTRUCTION CO. INC. (DWBE)	GREENVILLE, SC.....	\$437,673.03
04 P & L EROSION CONTROL, ETC, INC.(DWBE)	BLACKSBURG, SC.....	\$493,189.68

THIS IS TO CERTIFY THAT THIS IS A TRUE AND CORRECT COPY OF ALL
THE BIDS RECEIVED ON 03/12/2002 FOR THIS PROJECT.
CONTRACT ADMINISTRATOR  DATE 4/3/02

APPROVED BY: Elizabeth S. Mabry
TITLE: EXECUTIVE DIRECTOR

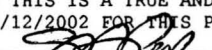
South Carolina
Department of Transportation
Columbia

Summary of Bids

Ref. No. : 001040
File No.(s) : 16.118B, 21.142B, 28.124B, 31.112B,
Letting Date: 03/12/2002

DARLINGTON FLORENCE KERSHAW LEE COUNTIES - S.C. FILE NO.(s) 16.118B, 21.142B, 28.124B, 31.112B, - FED AID PROJECT NO.(s) SIB-GR88(008), - (PIN - 027158) (ROAD WORK)
- TYPE (CONSTRUCTION OF MEDIAN BARRIER, ERECT STEEL BEAM GUARD RAIL) - US RTE(s).
I-20, 0.000 MILES ON I-20 FROM LEE COUNTY LINE TO FLORENCE COUNTY LINE; 14.490 MILES ON I-20 FROM LEE COUNTY LINE TO FLORENCE COUNTY LINE; 0.000 MILES ON I-20 FROM DARLINGTON COUNTY LINE TO MILE POST 141.51; 1.000 MILES ON I-20 FROM DARLINGTON COUNTY LINE TO MILE POST 141.51; 0.000 MILES ON I-20 FROM MILE POST 85.27 TO LEE COUNTY LINE; 16.770 MILES ON I-20 FROM MILE POST 85.27 TO LEE COUNTY LINE; 0.000 MILES ON I-20 FROM KERSHAW COUNTY LINE TO DARLINGTON COUNTY LINE; 19.210 MILES ON I-20 FROM KERSHAW COUNTY LINE TO DARLINGTON COUNTY LINE;. TOTAL LENGTH OF PROJECT: 51.470 MILES. COMPLETION DATE: 01/31/2003 DBE GOAL: 7%.

COMPANY NAME	LOCATION	TOTAL BID
01 REYNOLDS FENCE & GUARDRAIL, INC. (DWBE)	INDIAN TRAIL, NC.....	\$1,531,424.57
02 BAGWELL FENCE COMPANY, INC.	SPARTANBURG, SC.....	\$1,882,899.84
03 L-J, INC.	COLUMBIA, SC.....	\$1,974,570.67

THIS IS TO CERTIFY THAT THIS IS A TRUE AND CORRECT COPY OF ALL
THE BIDS RECEIVED ON 03/12/2002 FOR THIS PROJECT.
CONTRACT ADMINISTRATOR  DATE 4/3/02

APPROVED BY: Elizabeth S. Mabry
TITLE: EXECUTIVE DIRECTOR


South Carolina
Department of Transportation
Columbia

Summary of Bids

Ref. No. : 001018
File No.(s) : 17.601, 17.601.1,
Letting Date: 03/12/2002

DILLON COUNTY - S.C. FILE NO.(s) 17.601, 17.601.1, - STATE PROJECT NO.(s) BST-PDCB(006), - (PIN - 001423, 009103) (ROAD & BRIDGE WORK) - TYPE (GRADING,R.C. STRUCTURAL STEEL GIRDER) - US RTE(s). DITCHES, I-95, SC 38, SD RDS0.236 MILES ON DITCHES; 2.425 MILES ON I-95 FROM 0.54 MI N OF SC 38 TO 0.55 MI S OF SC 38;1.599 MILES ON SC 38 FROM 0.22 MI NW OF S-54 TO 0.30 MI SE OF S-525;213.135 MILES ON SC 38; 1.586 MILES ON SD RDS; . TOTAL LENGTH OF PROJECT: 5.846 MILES.COMPLETION DATE: SEE SPECIAL PROVISIONS. DBE GOAL: 10%THE CONTRACTOR IS ADVISED THAT THE DEPARTMENT WILL EVALUATE THE BID PROPOSALS SUBMITTED FOR THIS PROJECT USING THE METHOD KNOWN AS "A+B" BIDDING.

COMPANY NAME	LOCATION	GRAND TOTAL	B PORTION	A PORTION	PROPOSAL II	PROPOSAL III
01 CHEROKEE, INC.	COLUMBIA, SC.....	\$10,479,331.38	1,755,000.00	8,376,157.89	37,296.27	310,877.22
02 C. RAY MILES CONSTRUCTION CO, INC.	LUGOFF, SC.....	\$11,485,403.17	1,890,000.00	9,595,403.17	37,296.27	310,817.22
03 U. S. GROUP, INC.	COLUMBIA, SC.....	\$11,499,342.01	1,620,000.00	9,879,342.01	41,035.26	341,816.40
04 W. C. ENGLISH, INCORPORATED	LYNCHBURG, VA.....	\$11,627,969.59	1,620,000.00	10,007,969.59	41,477.25	342,747.30
05 L. DEAN WEAVER CONSTRUCTION CO, INC.	PAMPLICO, SC.....	\$11,655,932.41	1,782,000.00	9,873,932.41	59,378.54	468,808.63
06 UNITED CONTRACTORS, INC.	CHESTER, SC.....	\$12,639,938.05	1,890,000.00	10,749,938.05	61,319.00	493,714.00
07 WEAVER CO., INC.	CONWAY, SC	Irregular				

THIS IS TO CERTIFY THAT THIS IS A TRUE AND CORRECT COPY OF ALL
THE BIDS RECEIVED ON 03/12/2002 FOR THIS PROJECT.
CONTRACT ADMINISTRATOR  DATE 4/3/02

APPROVED BY: Elizabeth S. Mabry
TITLE: EXECUTIVE DIRECTOR

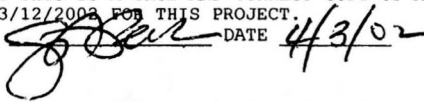
South Carolina
Department of Transportation
Columbia

Summary of Bids

Ref. No. : 000993
File No.(s) : 30.694, 30.694.1, 30.694.2,
Letting Date: 03/12/2002

LAURENS COUNTY - S.C. FILE NO.(s) 30.694, 30.694.1, 30.694.2, - FED AID
PROJECT NO.(s) BNH-USCB(002), - (PIN - 007154, 009064, 009123) (ROAD & BRIDGE
WORK) - TYPE (ASPHALT CONCRETE SURFACING, DRAINAGE, GRADING, R.C. TYPE III
PRESTRESSED BEAMS, R.C. TYPE IV PRESTRESSED BEAMS) - RD(s). SC-72, SD RDS5.903 MILES
ON SC-72 FROM 0.74 E OF CSX RR TO SOUTH OF SC72/S-46; 180.000 MILES ON SC-72 FROM
BRIDGE OVER N.CREEK; 240.000 MILES ON SC-72 FROM BRIDGE OVER LITTLE RIVER; 0.783
MILES ON SD RDS; . TOTAL LENGTH OF PROJECT: 6.686 MILES. COMPLETION DATE: 08/31/2004
DBE GOAL: 8%.

COMPANY NAME	LOCATION	TOTAL BID	ALTERNATE	<u>PROPOSAL I</u>	<u>PROPOSAL II</u>
01 SATTERFIELD CONSTRUCTION CO, INC.	GREENWOOD, SC.....	\$11,794,931.94	3	\$10,712,761.94	\$1,082,170.00
02 U. S. GROUP, INC.	COLUMBIA, SC.....	\$12,335,037.03	3	\$11,148,775.03	\$1,186,262.00
03 EAGLE CONSTRUCTION CO, INC.	NEWBERRY, SC.....	\$12,593,308.70	3	\$11,505,978.70	\$1,087,330.00
04 BLYTHE CONSTRUCTION, INC.	CHARLOTTE, NC.....	\$13,653,334.40	3	\$12,571,164.40	\$1,082,170.00
05 TAYLOR & MURPHY CONSTRUCTION CO, INC.	ASHEVILLE, NC.....	\$13,676,706.74	1	\$12,532,081.54	\$1,144,625.20
06 THRIFT BROTHERS, INC.	SENECA, SC.....	\$13,771,070.36	3	\$12,688,900.36	\$1,082,170.00
07 MORGAN CORPORATION	SPARTANBURG, SC.....	\$14,278,114.25	1	\$13,088,529.75	\$1,189,584.50
08 L-J, INC.	COLUMBIA, SC.....	\$14,493,111.94	1	\$13,287,349.04	\$1,205,762.90

THIS IS TO CERTIFY THAT THIS IS A TRUE AND CORRECT COPY OF ALL
THE BIDS RECEIVED ON 03/12/2002 FOR THIS PROJECT.
CONTRACT ADMINISTRATOR  DATE 4/3/02

APPROVED BY: Elizabeth S. Mabry
TITLE: EXECUTIVE DIRECTOR


South Carolina
Department of Transportation
Columbia

Summary of Bids

Ref. No. : 001051
File No.(s) : 30.116B, 30.118B,
Letting Date: 03/12/2002

LAURENS COUNTY - S.C. FILE NO.(s) 30.116B, 30.118B, - FED AID PROJECT NO.(s)
BNR-USCB(006), BNH-USCB(007), - (PIN - 027067, 027120) (ROAD WORK) - TYPE (GRADING)-
RD(s). SC-72, SC39, SD RDS, SIDE RDS4.144 MILES ON SC-72 FROM 0.23 MILES EAST OF
SC-39 TO NORTH OF SC-72/US 221;4.291 MILES ON SC-72 FROM E OF CSX RR TO 0.23 MI. E
OF SC-39; 0.401 MILES ON SC39; 0.579 MILES ON SD RDS; 0.597 MILES ON SIDE RDS;.
TOTAL LENGTH OF PROJECT: 10.012 MILES. COMPLETION DATE: 09/30/2002 DBE GOAL: 5%.

COMPANY NAME	LOCATION	TOTAL BID
01 L & L CONTRACTORS	ANDREWS, SC.....	\$640,844.40
02 H. R. GARRETT, INC. (DWBE)	GRAY COURT, SC.....	\$763,728.00
03 C. RAY MILES CONSTRUCTION CO, INC.	LUGOFF, SC.....	\$999,911.80
04 EAGLE CONSTRUCTION CO, INC.	NEWBERRY, SC.....	\$1,069,205.85
05 HENSONS', INC.	TRYON, NC.....	\$1,109,203.90
06 L-J, INC.	COLUMBIA, SC.....	\$1,284,950.00
07 THRIFT BROTHERS, INC.	SENECA, SC.....	\$1,686,482.00

THIS IS TO CERTIFY THAT THIS IS A TRUE AND CORRECT COPY OF ALL
THE BIDS RECEIVED ON 03/12/2002 FOR THIS PROJECT.
CONTRACT ADMINISTRATOR  DATE 4/3/02

APPROVED BY: Elizabeth S. Mabry
TITLE: EXECUTIVE DIRECTOR


South Carolina
Department of Transportation
Columbia

Summary of Bids

Ref. No. : 001044
File No.(s) : 32.2000,
Letting Date: 03/12/2002

LEXINGTON COUNTY - S.C. FILE NO.(s) 32.2000, - (PIN - (025421)
(ROAD WORK) - TYPE (GRADING) - RD(s). S-107, S-271, TIE RDS0.235 MILES ON
S-107 FROM INTERSECTION OF RD. S-107 TO RD. S-271; 0.121 MILES ON S-271 FROM
INTERSECTION OF RD. S-107 TO RD. S-271; 0.016 MILES ON TIE RDS;. TOTAL LENGTH OF
PROJECT: 0.372 MILES. COMPLETION DATE: 08/31/2002

COMPANY NAME	LOCATION	TOTAL BID
01 EAGLE CONSTRUCTION CO, INC.	NEWBERRY, SC.....	\$270,785.44
02 C. R. JACKSON, INC.	COLUMBIA, SC.....	\$280,211.42
03 U. S. GROUP, INC.	COLUMBIA, SC.....	\$288,022.10
04 REA CONSTRUCTION COMPANY	CHARLOTTE, NC.....	\$300,018.12
05 PLOWDEN CONSTRUCTION CO. INC.	SUMTER, SC.....	\$306,007.78
06 SLOAN CONSTRUCTION COMPANY, INC.	GREENVILLE, SC.....	\$405,101.64

THIS IS TO CERTIFY THAT THIS IS A TRUE AND CORRECT COPY OF ALL
THE BIDS RECEIVED ON 03/12/2002 FOR THIS PROJECT.
CONTRACT ADMINISTRATOR  DATE 4/3/02

APPROVED BY: Elizabeth S. Mabry
TITLE: EXECUTIVE DIRECTOR

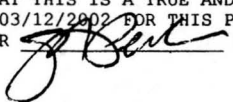
South Carolina
Department of Transportation
Columbia

Summary of Bids

Ref. No. : 001045
File No.(s) : 40.152A,
Letting Date: 03/12/2002

RICHLAND COUNTY - S.C. FILE NO.(s) 40.152A, - FED AID PROJECT NO.(s) IMG-IM40(005), -
(PIN - 026143) (TRAFFIC WORK) - TYPE (This Project involves the expansion of an
Intelligent Transportation System (ITS) for incident monitoring and verification of
a section of I-26, I-20 and I-77.) - US RTE(s). I-126, I-26 0.000 MILES ON I-126;
9.000 MILES ON I-26 FROM HUGER ST. TO HARBISON BLVD.;. TOTAL LENGTH OF PROJECT:
9.000 MILES. COMPLETION DATE: SEE SPECIAL PROVISIONS. DBE GOAL: 5%.

COMPANY NAME	LOCATION	TOTAL BID
01 MASTEC ITS, INC.	ATLANTA, GA.....	\$1,391,550.53
02 WORLD FIBER TECHNOLOGIES, INC.	ALPHARETTA, GA.....	\$1,429,059.02
03 TRAFFIC CONTROL DEVICES, INC.	ALTAMONTE.SPGS, FL.....	\$1,444,144.41
04 HOFFMAN ELECTRIC INC.	ORANGEBURG, SC.....	\$1,465,834.05
05 EDDINS ELECTRIC CO., INC.	W..COLUMBIA, SC.....	\$1,567,458.30
06 GEORGIA ELECTRIC COMPANY	ALBANY, GA.....	\$1,611,549.80

THIS IS TO CERTIFY THAT THIS IS A TRUE AND CORRECT COPY OF ALL
THE BIDS RECEIVED ON 03/12/2002 FOR THIS PROJECT.
CONTRACT ADMINISTRATOR  DATE 4/3/02

APPROVED BY: Elizabeth S. Mabry
TITLE: EXECUTIVE DIRECTOR


South Carolina
Department of Transportation
Columbia

Summary of Bids

Ref. No. : 001030
File No.(s) : 40.169B,
Letting Date: 03/12/2002

RICHLAND COUNTY - S.C. FILE NO.(s) 40.169B, - STATE PROJECT NO.(s) SRP-169B, - (PIN - 027080) (ROAD WORK) - RD(s). S-23560.600 MILES ON S-2356 FROM INTERSECTIONSC48&S-2356 TO NORTH. INTERS. S-2356 & S;. TOTAL LENGTH OF PROJECT: 0.600 MILES. COMPLETION DATE: 07/31/2002BIDDERS ON THIS CONTRACT MUST BE SAML BUSINESS CO NCERNS OWNED & CONTROLLED BY ECONOMICALLY & SOCIALLY DISADVANTAGED ETHNIC MINORITIES OR OWNED & CONT ROLLED BY DISADVANTAGED WOMEN AS CERTIFIED BY THE S.C.D.O.T. BONDS ARE REQUIRED ON THIS PROJECT.PRE-BID CONFERENCE DESCRIPTION GOES HERE.

COMPANY NAME	LOCATION	TOTAL BID
01 SANITARY PLUMBING CONTRACTORS INC. (DWBE)	SIMPSONVILLE, SC.....	\$156,354.22
02 NEWCON CONSTRUCTION, INC. (DWBE)	CLOVER, SC.....	\$186,245.00
03 7 STAR CONSTRUCTION CO. INC.	ROCK.HILL, SC.....	\$571,476.50

THIS IS TO CERTIFY THAT THIS IS A TRUE AND CORRECT COPY OF ALL
THE BIDS RECEIVED ON 03/12/2002 FOR THIS PROJECT.
CONTRACT ADMINISTRATOR  DATE 4/3/02

APPROVED BY: Elizabeth S. Mabry
TITLE: EXECUTIVE DIRECTOR

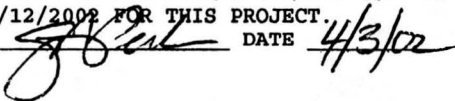
South Carolina
Department of Transportation
Columbia

Summary of Bids

Ref. No. : 001048
File No.(s) : 42.146B,
Letting Date: 03/12/2002

SPARTANBURG COUNTY - S.C. FILE NO.(s) 42.146B, - FED AID PROJECT NO.(s) IM-IM42(001),
- (PIN - 027008) (ROAD WORK) - TYPE (ASPHALT CONCRETE SURFACING, DRAINAGE, GRADING,
MILLING EXISTING ASPHALT PAVEMENT, PAVEMENT MARKINGS (PAINT ONLY), WIDENING)- US
RTE(s). I-26, US-221 0.080 MILES ON I-26; 0.070 MILES ON US-221;. TOTAL LENGTH OF
PROJECT: 0.150 MILES. COMPLETION DATE: 07/31/2002 DBE GOAL: 4%.

COMPANY NAME	LOCATION	TOTAL BID
01 F & R ASPHALT, INC.	EASLEY, SC.....	\$136,970.28
02 SLOAN CONSTRUCTION COMPANY, INC.	GREENVILLE, SC.....	\$156,556.72
03 STEWART CONSTRUCTION OF GREER, INC.	GREER, SC.....	\$166,774.07
04 U. S. GROUP, INC.	COLUMBIA, SC.....	\$189,149.10

THIS IS TO CERTIFY THAT THIS IS A TRUE AND CORRECT COPY OF ALL
THE BIDS RECEIVED ON 03/12/2002 FOR THIS PROJECT.
CONTRACT ADMINISTRATOR  DATE 4/3/02

APPROVED BY: Elizabeth S. Mabry
TITLE: EXECUTIVE DIRECTOR

RESOLUTION

WHEREAS, Robert Lawrence McFadden was born August 25, 1929, in Camden, South Carolina, the son of Lawrence and Eunice (Long) McFadden; and

WHEREAS, he earned his BA Degree from Duke University in 1951 and his LLB Degree in 1954; and

WHEREAS, he married Martha Anne Stewart of Rock Hill on September 24, 1960; and

WHEREAS, he served his county, state and country as a member of the armed service; and

WHEREAS, he served in the House of Representatives from 1961-1980, and was Chairman of the Judiciary Committee from 1977-1980; and

WHEREAS, he served as the distinguished Judge of the Sixteenth Judicial Circuit from 1981-1991;

NOW, THEREFORE, BE IT RESOLVED by the South Carolina Department of Transportation Commission, in meeting duly assembled this 25th day of April, 2002, that the Commission at the request of the York County Legislative Delegation, hereby names the interchange at I-77 and Highway 21 South near Rock Hill, the "Robert L. McFadden Interchange" in recognition of his service to York County and to the State of South Carolina.



L. Morgan Martin, *Chairman*

Robert W. Harrell, *First Congressional District*

John N. Hardee, *Second Congressional District*

Eugene C. Stoddard, *Third Congressional District*

H. Howell Clyborne, Jr., *Fourth Congressional District*

B. Bayles Mack, *Fifth Congressional District*

J.M. "Moot" Truluck, *Sixth Congressional District*

(Handwritten mark)

RESOLUTION

WHEREAS, Ted C. Yandle Jr., 35, of Lexington, was a dedicated employee of the South Carolina Department of Transportation for seven years, assigned to District I Construction as an engineering/geodetic technician III;

WHEREAS, Mr. Yandle was in a work zone along I-26 at the Peak exit near Columbia on August 16, when he was struck by a vehicle and killed;

WHEREAS, Mr. Yandle's career with SCDOT began in 1993 as an Engineering Technician IV at Richland Construction. He was quickly certified in all construction inspection disciplines and became the Chief Surveyor for his office;


WHEREAS, in addition to his considerable skills at work, Mr. Yandle volunteered to work on numerous committees and projects that enhanced the reputation of SCDOT;

WHEREAS, he was recognized posthumously as 2001 Employee of the Year in District I;

WHEREAS, Mr. Yandle is survived by his wife, Kim, and daughters Hannah and Samantha, and is terribly missed by all of his colleagues and friends at SCDOT;

NOW, THEREFORE, BE IT RESOLVED by the South Carolina Department of Transportation Commission, in meeting duly assembled this 25th day of April 2002, that the Commission hereby names the I-26 Peak Interchange as the Ted C. Yandle Jr. Interchange;

AND BE IT FURTHER RESOLVED that a copy of this resolution be presented to Mrs. Kim Yandle in grateful recognition of his service to SCDOT and to the State of South Carolina.



L. Morgan Martin, *Chairman*

Robert W. Harrell, *First Congressional District*

John N. Hardee, *Second Congressional District*

Eugene C. Stoddard, *Third Congressional District*

H. Howell Clyborne, Jr., *Fourth Congressional District*

B. Bayles Mack, *Fifth Congressional District*

J.M. "Moot" Truluck, *Sixth Congressional District*

S. 1121

1 Senate:Peeler
2 Attorney: Cushman
3 Stenographer: Downey
4 Date: March 5, 2002
5 Doc Name: L:\Council\Bills\NBD\11342AC02.DOC
6
7
8

9 **A CONCURRENT RESOLUTION**

10
11 TO REQUEST THE DEPARTMENT OF TRANSPORTATION
12 TO NAME A PORTION OF INTERSTATE 85 IN CHEROKEE
13 COUNTY BETWEEN EXITS 90 AND 92 AS THE "VETERANS
14 MEMORIAL HIGHWAY" IN HONOR AND MEMORY OF
15 THE VETERANS OF CHEROKEE COUNTY FOR THEIR
16 FAITHFUL SERVICE TO THIS STATE AND OUR NATION
17 AND REQUEST THAT THE DEPARTMENT ERECT
18 APPROPRIATE SIGNS AND MARKERS REFLECTING THIS
19 DESIGNATION.
20

21 Be it resolved by the Senate, the House of Representatives
22 concurring:
23

24 That the members of the General Assembly of the State of South
25 Carolina request the Department of Transportation to name a
26 portion of Interstate 85 in Cherokee County between exit 90 and
27 exit 92 as the "Veterans Memorial Highway" in honor and
28 memory of the veterans of Cherokee County for their faithful
29 service to this State and our nation and request the department
30 erect appropriate signs and markers reflecting this designation.
31

32 Be it further resolved that a copy of this resolution be forwarded to
33 the South Carolina Department of Transportation.
34

---XX---

[]

1

NBD\11342AC02.DOC

437

RESOLUTION

WHEREAS, Wilbur Smith Associates is an international firm that provides professional services in the fields of engineering, planning and economics, and

WHEREAS, the South Carolina Department of Transportation has depended extensively on the firm's engineering, planning and economics expertise in the analysis, planning and design of transportation facilities, including highways and bridges, on numerous transportation system plans and projects throughout the state, and

WHEREAS, the firm maintains its corporate headquarters in South Carolina, and has demonstrated its commitment to helping the state achieve a higher level of economic well being and quality of life for its citizens through the excellence of its work, and

WHEREAS, the founder of the firm, Wilbur Smith, was a native South Carolinian who began his engineering career with the South Carolina Department of Transportation, and

WHEREAS, the firm is presently celebrating its 50th anniversary of service to its home State of South Carolina, to other states of the nation, and indeed to the world.

NOW, THEREFORE, BE IT RESOLVED by the South Carolina Department of Transportation Commission, in meeting duly assembled this 25th day of April 2002, that the Commission commends and duly recognizes Wilbur Smith Associates on its 50 years of dedicated and outstanding service.



L. Morgan Martin, *Chairman*

Robert W. Harrell, *First Congressional District*

John N. Hardee, *Second Congressional District*

Eugene C. Stoddard, *Third Congressional District*

H. Howell Clyborne, Jr., *Fourth Congressional District*

B. Bayles Mack, *Fifth Congressional District*

J.M. "Moot" Truluck, *Sixth Congressional District*



South Carolina
Department of Transportation

Invitations and Resolutions Committee

Purpose: To review all invitations and resolutions submitted to the Commission.

Members: Chairman, Commissioner Eugene C. Stoddard,
Commissioner B. Bayles Mack,
Staff - Ron Joye

Procedures:

- 1) All invitations for events associated with the Commission will be submitted to Invitations and Resolutions Committee for review. The invitee will be notified of the Committee's decision.
- 2) Requests for road naming resolutions are to be received in Executive Director's Office. They are assembled and furnished to the Invitations and Resolutions Committee at their monthly meeting, which is held at 9:30 a.m. before each Commission meeting. These are furnished for information only at this time.
- 3) Chairman of the Committee will make a report of the Resolutions received at the Commission meeting.
- 4) Special Assistant will research each road naming request to determine if any legal impediments exist, verify that the road/bridge/interchange, etc. has not been previously named, and that the road naming request came from a governmental entity or Commissioner. This research and background information is submitted to Committee.



- 5) Special Assistant will conduct a conference call with Committee prior to the upcoming Commission meeting to determine the road naming resolutions that are to be placed on the Commission agenda for approval by the Commission.
- 6) Upon approval by the Commission, Special Assistant will prepare an appropriate resolution.