

Overview of Hazards

Current Weather: Sunny, with a high near 74. Calm wind from the north at 5 to 7 mph in the morning.

NWS Warnings: Coastal Flood Advisory
Issued: October 30 at 3:41AM EDT
Expiring: October 30 at 1:00PM EDT Urgency: Expected
Status: Actual Areas affected: Beaufort; Charleston; Coastal Colleton; Coastal Jasper

Situation Overview

Designated counties: 36 (34 PA, 24 IA)
19 fatalities (8 traffic, 11 drowning)
Incident: 10/01/2015 – 10/23/2015

Security, Water , Energy, Accessibility & Telecommunications

There are no longer any emergent issues
73 roads and 32 bridges remain closed.



Joint State/Federal Objectives:

Joint State/Federal Objectives:

- 10b.** Provide technical assistance and resources to address public health needs.
- 3g.** Provide accurate, actionable, and accessible public information and messaging to the whole community to assist in recovery.
- 6e.** Provide accessible mass care and disaster recovery services to individuals, households and the private sector to include registration, case management, and crisis counseling, and refer survivors to whole community partners to address unmet needs.
- 2d.** Inventory and provide technical assistance in analysis and evaluation, prioritization, and conduct emergency repairs on identified structures and critical infrastructure, including roads, bridges, dams, water and waste water treatment plants, and water distribution systems.
- 16.** Review and conduct outreach to 100% of Individual Assistance applicants regardless of determination.
- 17.** Identify, prioritize and provide assistance through the Volunteer Organizations for Fast Track Assistance.
- 11a.** Assess, monitor, remove and dispose of debris.
- 18a.** Complete the Advance Evaluation Team (AET) assessment to determine long-term recovery decision points under the National Disaster Recovery Framework no later than 04 NOV 2015.
- 20a.** Conduct Joint Housing Assessment to identify needs and available resources to support displaced residents no later than 15 NOV 2015.
- 21b.** Educate stakeholders and **complete** Public Assistance Applicants Briefings **NLT 15 NOV 2015** and Kick-off Meetings **NLT 30 NOV 2015**.
- 13a.** Assess state, tribal, and local mitigation capacities and strategies and provide resources and technical assistance.
- 14b.** Assess the factors that contributed to disaster effects and develop a strategy to educate about risk reduction opportunities, including floodplain and insurance technical assistance to local officials and communities.



DRCs/MDRCs Open

Open DRCs	28
Opening Today	0
Inspections Today	2
Closing Today	0

(#) DRCs Currently Open

(2) Berkeley

(1) Calhoun

(2) Charleston

(1) Clarendon County

(1) Colleton

(1) Darlington

(1) Dorechester

(1) Florence

(2) Georgetown

(3) Horry

(1) Kershaw

(1) Lee

(2) Lexington County

(3) Orangeburg

(4) Richland

(1) Sumter County

(1) Williamsburg

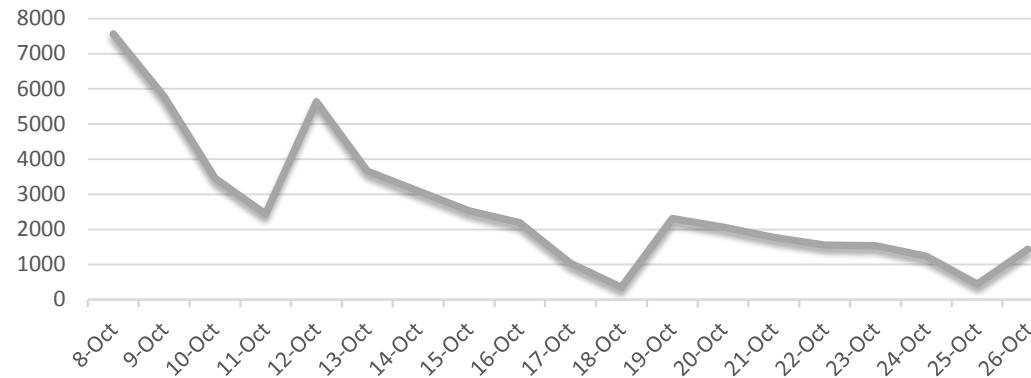
DRCs Opening Today

None

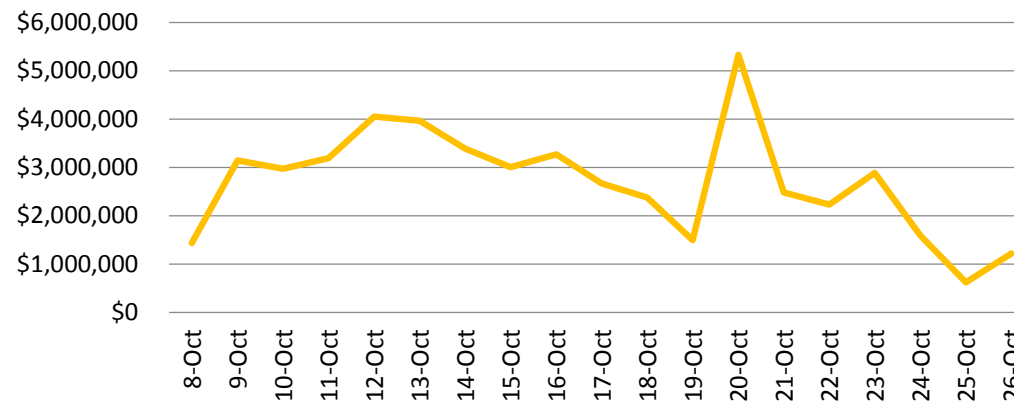
DRCs Closing Today

None

Daily Registrants



Daily Approved



Disaster Survivor Assistance Teams

(as of COB 10/26/2015)

Disaster Survivor Assistance Teams	35
Divisions	21
Cumulative Interactions	35.65K

Individual Assistance

Total Registrations	71,949	
IA Applications Approved	17,925	
Total IHP (A/D)	\$53.94 M	\$52.68 M
Total ONA (A/D)	\$6.60 M	\$6.41 M
Total HA (A/D)	\$47.34 M	\$46.27 M
SBA Loans	\$26.43 M	
Max Awards (86)	\$2.83 M	

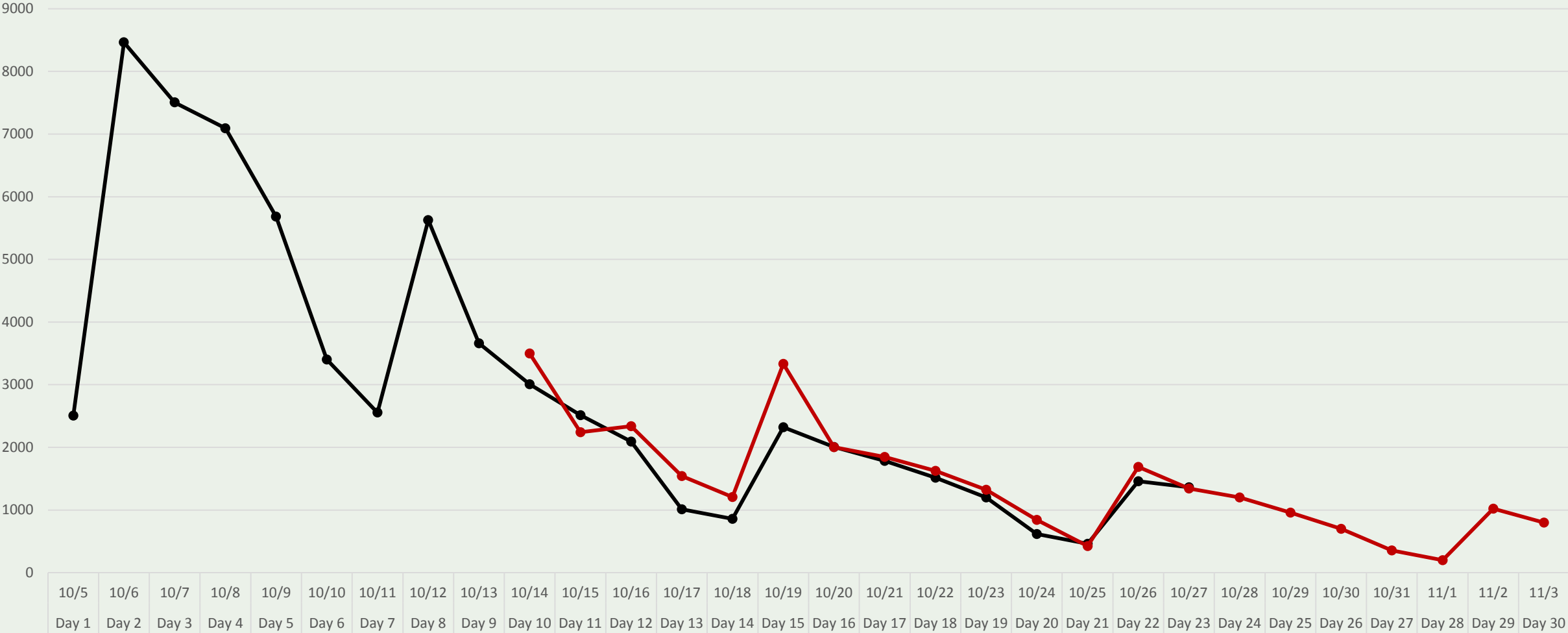
Housing Inspections

Inspections Assigned	57,089
Total Inspections Returned	54,721
% Completed	95.85%



Registration Actuals/Forecast

Registration Actuals/Trend



BLACK Font - Actuals
RED Font - Trend



Request for Public Assistance

Total RPAs Received	132
Total Ineligible RPAs	1
Total Eligible RPAs	114
Total RPAs in Emmie	131
Total RPAs Withdrawn	0

Applicant Briefings

Applicants Briefings Completed	30
Applicants Briefings Scheduled	40

Kick-off Meetings

Kick-off Meetings Completed	8
Kick-off Meetings Scheduled	37

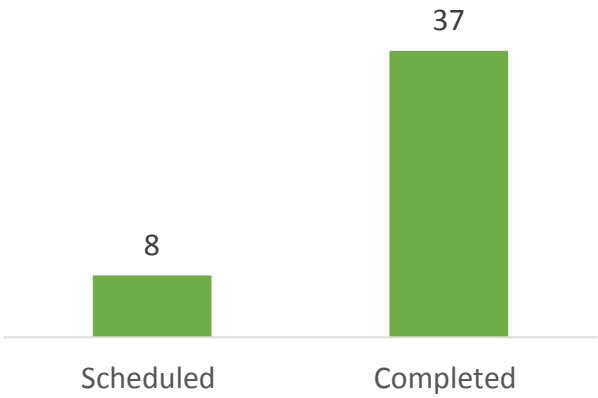
Dollar Amount

PDA Total Current Estimate (Does not Include CAT Z)	\$100,043,218
Project Worksheets Obligated	10

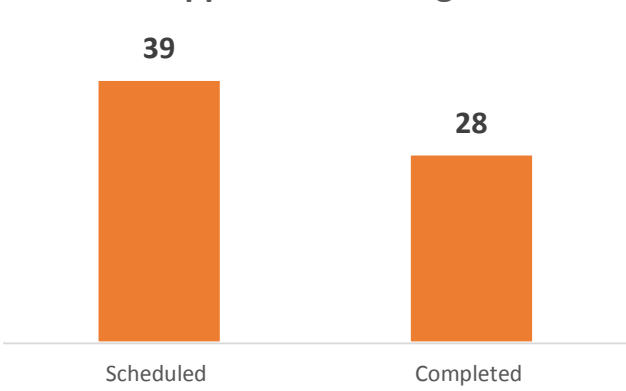
PA PDA Estimates

CATEGORY	Initial 100%	Current 100%
A Debris Removal	\$1,497,081	\$1,497,081
B Protective Measures	\$17,316,189	\$17,316,188
C Roads and Bridges	\$40,008,229	\$40,008,228
D Water Control Facilities	\$7,369,976	\$7,369,976
E Public Buildings	\$780,805	\$780,805
F Public Utilities	\$4,774,110	\$4,774,110
G Recreational/Other	\$28,296,830	\$28,296,830

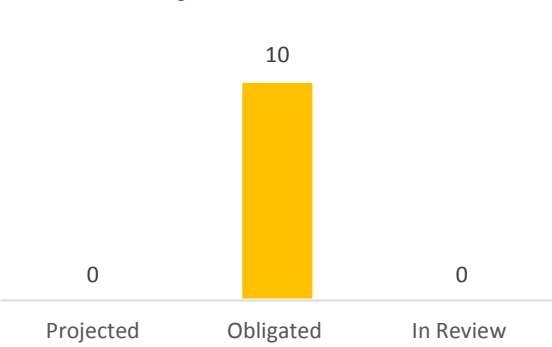
Kickoff Meetings



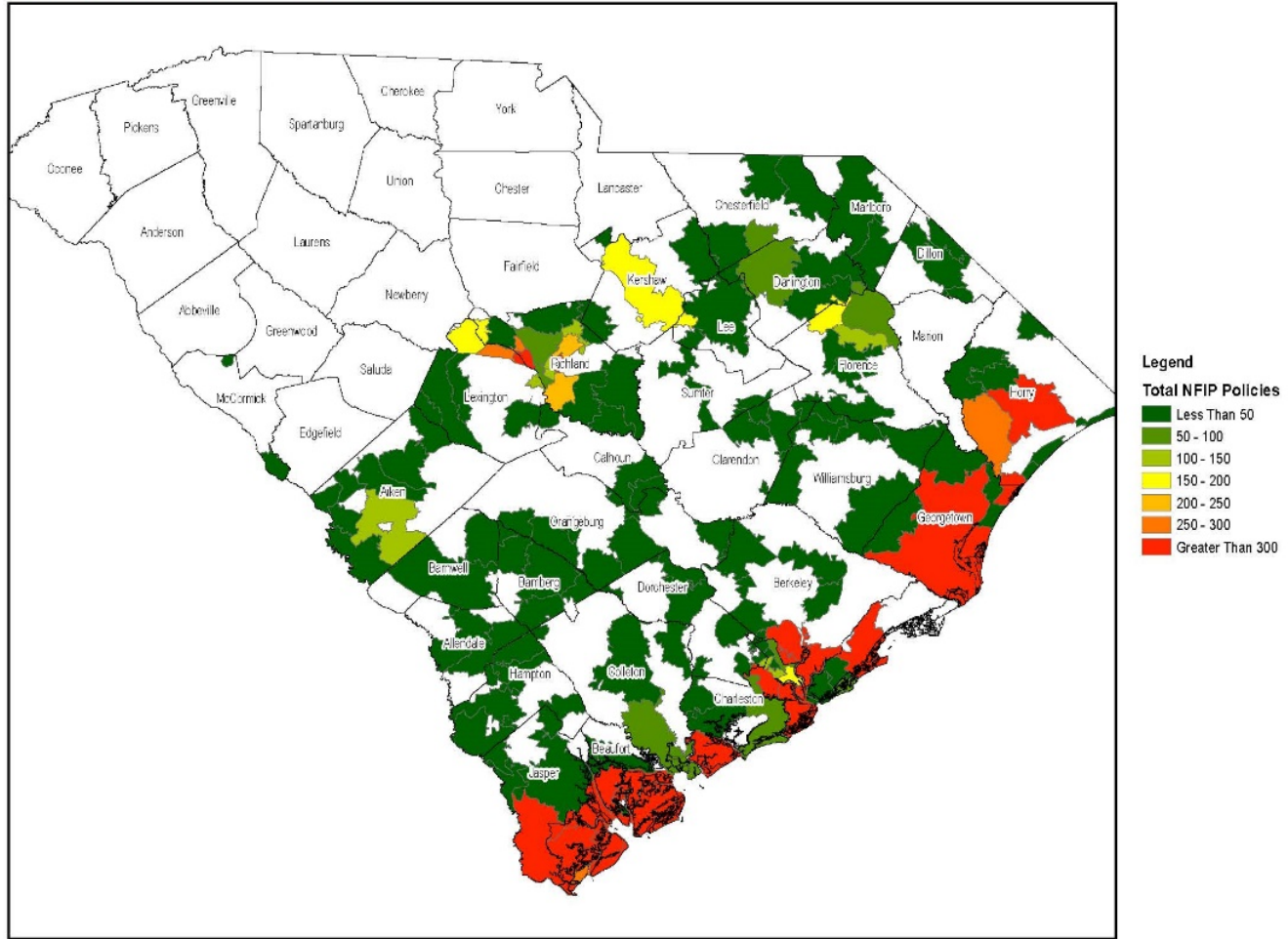
Applicants Briefings



Project Worksheets



South Carolina NFIP Policies - By Zip Code



National Floodplain Insurance Program Claims (NFIP Claims for South Carolina Only)	
Total No. of Claims	5,262
No. of Claims Closed with Payment	424
No. of CWOPs	666
Total No. of closed Claims	882
% Closed	20.71%
Advanced/Partial Payments	\$10,464,595
Amounts Paid on Closed Claims	\$9,740,712
Total Paid on All Claims	\$19,544,430
Average Closed Claim with Payment	\$22,973

Hazard Mitigation (HM)

Hazard Mitigation (HM) Community Education and Outreach (CEO)
HM CEO advisors provided personal and property risk reduction information and counseling in twenty-six (26) DRCs have interviewed a cumulative total of 4601 survivors and at Lowes and Home Depot building supply stores advised a cumulative total of 712 customers and approached 1395 customers.

Hazard Mitigation Dam Assessment Team
Continue to develop and provide dam analytical technical assistance and documentation to help support recover risk reduction strategies.

Flood Recovery Office (FRO)
. Continue to provide enhanced survivor assistance via expert adjustor visibility

Substantial Damage Estimator (SDE)
Floodplain Specialists in coordination with the SDE Contractor executed field inspections in the City of Sumter and continue coordinating SDE field inspections and training with the State NFIP coordinator in Richland County.



EHP

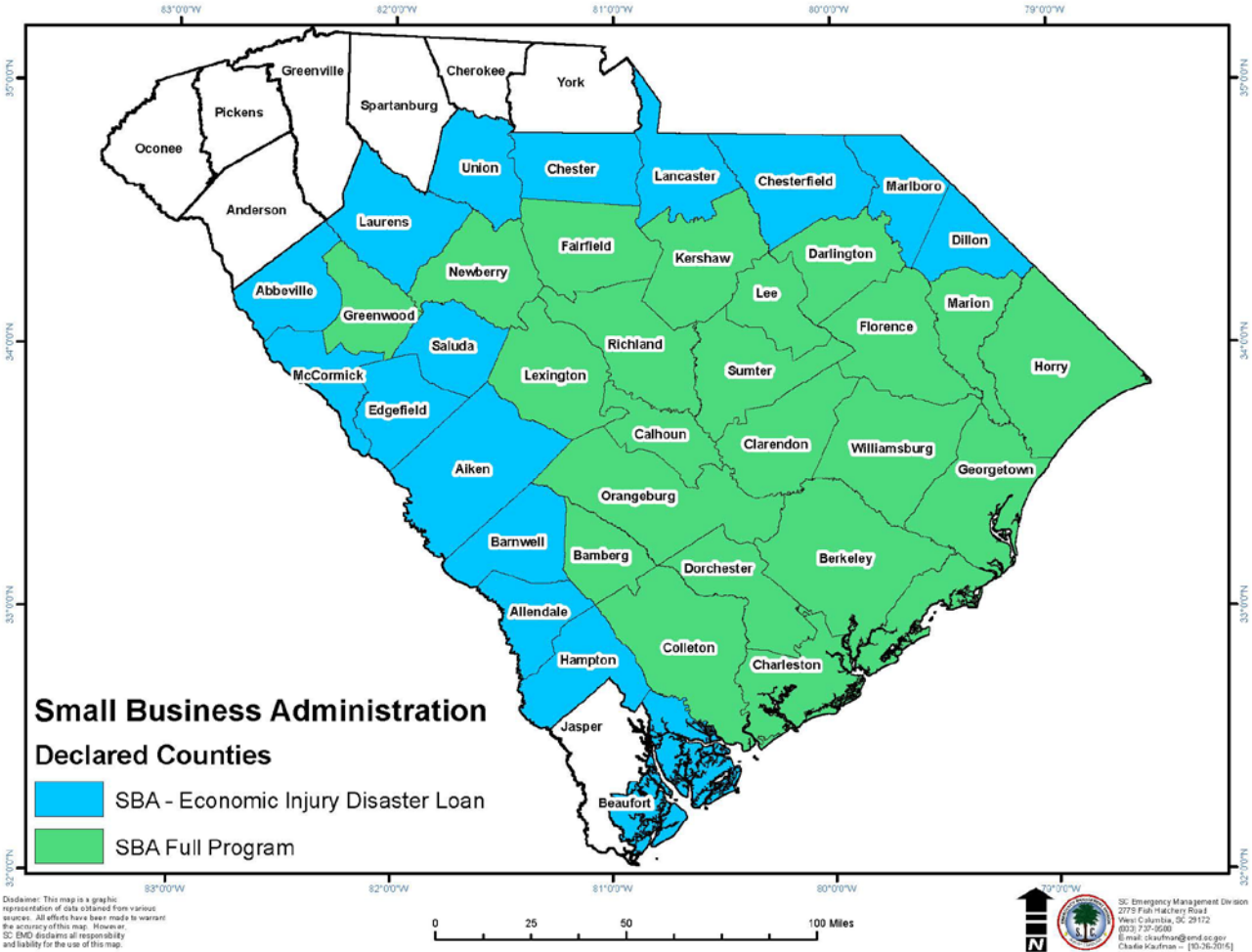
- EHP Staff supported the State of South Carolina during Applicant Briefings in Allendale and Marlboro Counties. EHP staff delivered an overview of EHP requirements for project compliance and disseminated Green sheets and Quick Guides in Florence and Sumter Counties and Lake City (McCormick County).

Logistics

- DRC support – Coordinated for the soft opening of 2 x DRCs on 31 October 1300 (#29 Bamberg County and #36 Orangeburg County)
- Team South Carolina Days – Provided logistical and IT support ISO Governors initiative to DRC #3 Georgetown.

External Affairs

- Comprehensive support for “Team South Carolina Days” for survivors in Georgetown and Horry counties.
- Support Sumter County community meeting in Kingstree.
- IGA support at PA kickoff meetings and Congressional support at applicant briefings.



Mission Assignments (MAs)	
Active MAs	23
DFA	4
FOS	19
Closed MAs	0
Total Cost	\$ 3,295,600

Staffing	
Deployed	1433
Pending	39
Total	1472
FEMA Corps Teams	29
IMATs	3

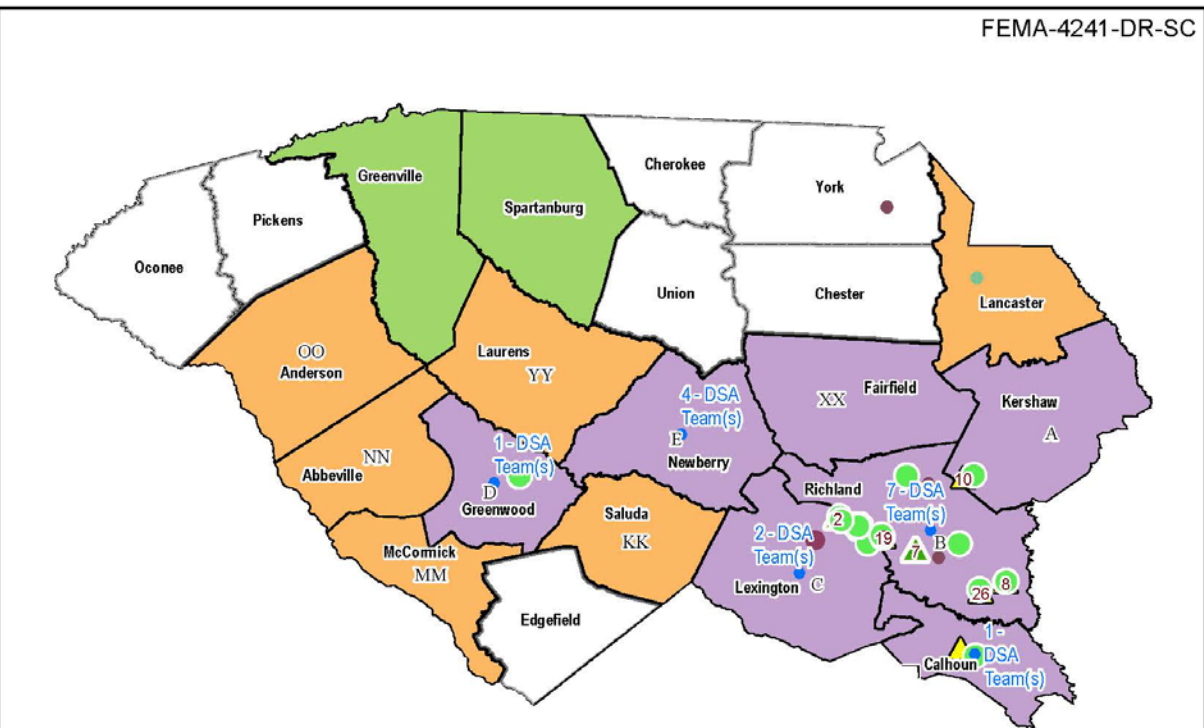
Finance	
Total Allocations	\$ 103,069,416
Total Funds Available	\$ 1,821,30

FDRC

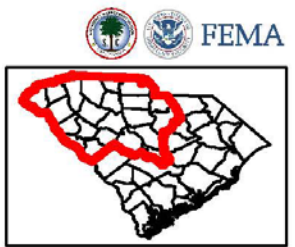
- Crews from the FDRC AET conducted Site Surveys with Emergency Managers in six counties (Dorchester, Horry, Orangeburg) in order to collect recovery-related information.
- FDRC participated in a call with the RSF National Coordinators to gather information from them and provide updates on the progress of the AETs.



South Carolina - Force Laydown: Branch I (0800-0800 10/29-30/2015)



Branch I	
Resources	
Type	Total
External Affairs (EA)	4
Individual Assistance (IA)	19
Mitigation (Mit)	5
Public Assistance (PA)	7
Public Works (PW)	3
EHP	1



Data Layer / Map Description:
This map displays the current location of resources, facilities, and DRCs by branch

- DSA Team
- Resource Function
 - EA (4)
 - EHP (1)
 - PA (7)
 - PW (3)
 - Mit (5)
 - IA (19)
- Incident Facilities
 - Facilities
 - Branch Office
 - JFO
 - DRCs
 - Type
 - DRC (2)
 - MDRC (5)
 - Designated Counties (Amendment #11)
 - IA
 - PA
 - IA and PA
 - Divisions

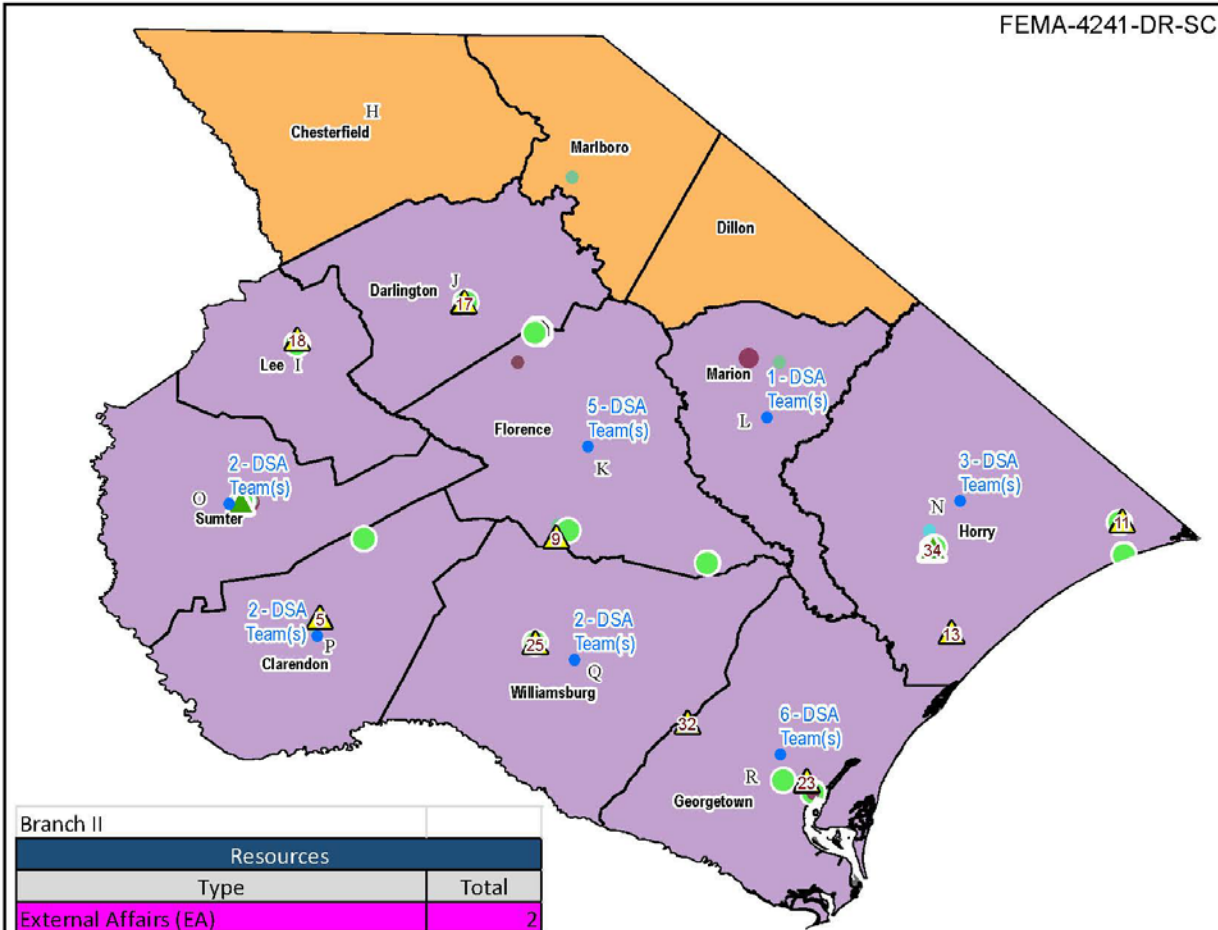
Data Sources:
FEMA, HSIP, ESRI;
Datum: WGS 1984
Date: Wednesday, October 28, 2015
0 10 20 30 40 Miles

Branch I: IA Registrations

County	Daily	Cumulative
Calhoun	45	591
Fairfield	7	218
Greenwood	6	218
Kershaw	19	1,051
Lexington	43	3,535
Newbury	8	202
Richland	148	15,576



South Carolina - Force Laydown: Branch II (0800-0800 10/29-30/2015)



Branch II	
Resources	
Type	Total
External Affairs (EA)	2
Individual Assistance (IA)	17
Mitigation (Mit)	3
Public Assistance (PA)	5
EHP	4
NDRS	1

Data Layer / Map Description:
This map displays the current location of resources, facilities, and DRCs by branch

● DSA Team

DRCs

Type

- ▲ DRC (2)
- ▲ MDRC (10)

Resource Function

- EA (2)
- EHP (4)
- NDRS (1)
- PA (5)
- Mit (3)
- IA (17)

Incident Facilities

Facilities

- Branch Office

Designated Counties
(Amendment #11)

- PA
- IA and PA
- Divisions

Data Sources:
FEMA, HSIP, ESRI;
Datum: WGS 1984
Date: Wednesday, October 28, 2015

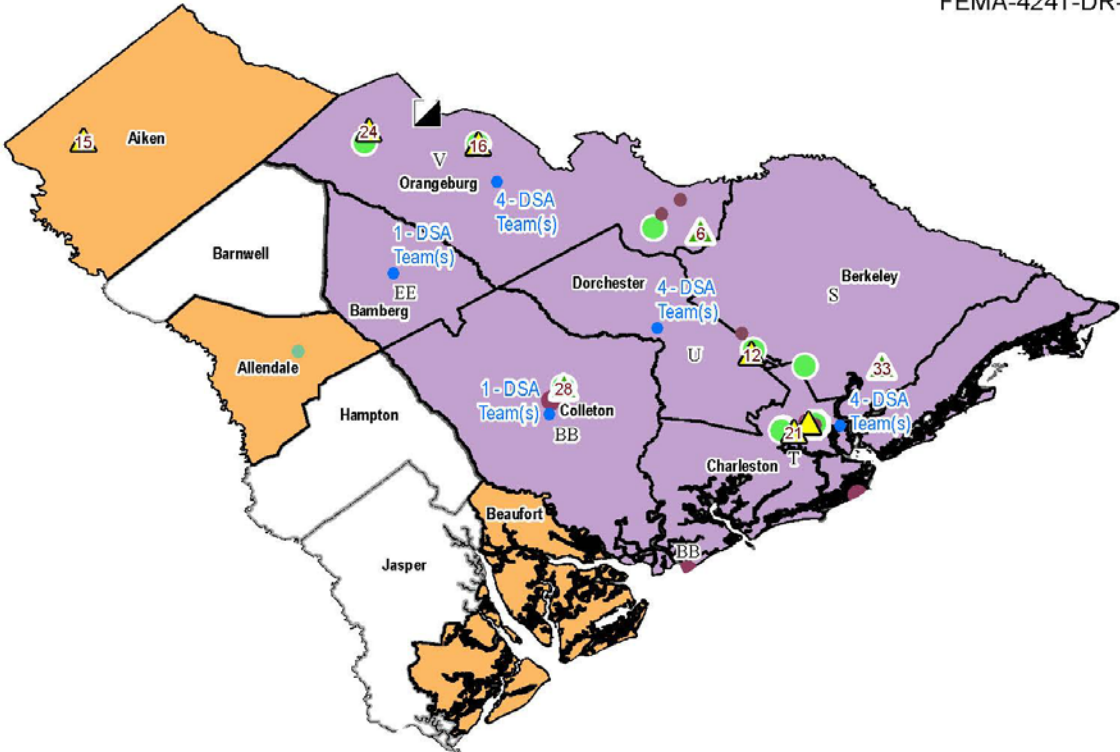
0 8.5 17 25.5 34 Miles

Branch II: IA Registrations		
County	Daily	Cumulative
Clarendon	41	3,286
Darlington	43	1,298
Florence	106	4,335
Georgetown	41	3,516
Horry	75	3,964
Lee	39	1,603
Marion	27	272
Sumter	80	8,426
Williamsburg	47	4,977



South Carolina - Force Laydown: Branch III (0800-0800 10/29-30/2015)

FEMA-4241-DR-SC



Data Layer / Map Description:
This map displays the current location of resources, facilities, and DRCs by branch

● DSA Team

DRCs
Type

- ▲ DRC (3)
- ▲ MDRC (6)

Resource Function

- EA (4)
- EHP (1)
- PA (1)
- Mit (13)
- IA (10)

Incident Facilities
Facilities

- Branch Office
- JFO

Designated Counties
(Amendment #11)

- PA
- IA and PA
- Divisions

Data Sources:
FEMA, HSIP, ESRI;
Datum: WGS 1984
Date: Wednesday, October 28, 2015

0 10 20 30 40 Miles

Branch III	
Resources	
Type	Total
External Affairs (EA)	4
Individual Assistance (IA)	10
Mitigation (Mit)	13
Public Assistance (PA)	1
EHP	1

Branch III: IA Registrations

County	Daily	Cumulative
Bamberg	15	143
Berkeley	63	3,533
Charleston	112	6,557
Colleton	167	933
Dorchester	48	2,722
Orangeburg	68	4,597