

*Dave Bowers
Traffic Engr.*



South Carolina Department of Transportation

Minutes

Department of Transportation Commission

Meeting of

August 16, 2001



P. Bowers

MINUTES
DEPARTMENT OF TRANSPORTATION COMMISSION
August 16, 2001

Table of Contents

	Roll Call	<u>Page</u>
Section 1	Commissioner Eugene C. Stoddard, Absence Excused	1
Section 2	Minutes – Meeting of July 19, 2001	1
Section 3	Sale of Surplus Right of Way Property	1
Section 4	Contract Modification – Abbeville, Greenwood and Laurens Counties	1
Section 5	Contract Modification – Greenville County	2
Section 6	Contract Modification – Greenville County	2
Section 7	Consultant – Hydrologic Design Services	2
Section 8	Consultant – Dangerous Intersection Study	2
Section 9	Consultant – CE/CI – Grace and Pearman Bridges	2
Section 10	Construction Contract – Extended	2
Section 11	Construction Contract – Extended Beyond Limits	2
Section 12	Bituminous Retreatment Contract – Extended	2
Section 13	State Highway Primary/Secondary System Transfer	2
Section 14	State Highway System – Road Sections Removed	2
Section 15	State Highway System – Road Section Removed York County	3
Section 16	State Highway System Removals by Court Order	3
Section 17	Highway Construction Contracts – Awarded	3
Section 18	Adjournment	3

MINUTES

DEPARTMENT OF TRANSPORTATION OF SOUTH CAROLINA

Meeting of

August 16, 2001

The regular monthly meeting of the Department of Transportation Commission was held at the Beaufort County Council Chamber, Beaufort, South Carolina. In compliance with the Freedom of Information Act, the news media was advised in writing of the time, date and place of this meeting.

Present

L. Morgan Martin, Chairman, Presiding
Hugh Atkins
John N. Hardee
Robert W. Harrell, Sr.
B. Bayles Mack
J. M. "Moot" Truluck

Absent

Eugene C. Stoddard

Also Present: Elizabeth S. Mabry, Executive Director

SECTION 1: On motion of Commissioner Mack, seconded by Commissioner Truluck, the Commission unanimously passed a motion excusing the absence of Commissioner Stoddard due to illness.

SECTION 2: The Minutes for the meeting of July 19, 2001; copies of which had been previously mailed to each member of the Commission, were approved.

SECTION 3: The Commission unanimously passed a motion approving the sale of surplus right of way property, as shown in detail in the Appendix.

SECTION 4: The Commission unanimously passed a motion accepting a report by the Department of contract modification #2101-2001, PIN #24893, File #2430.100B, Project #BRT-BR88(014), Abbeville, Greenwood and Laurens counties, as shown in detail in the Appendix.

SECTION 5: The Commission unanimously passed a motion accepting a report by the Department of contract modification, PIN #17166, Project #APD-0035(1265), File #23.333A, Greenville county, as shown in detail in the Appendix.

SECTION 6: The Commission unanimously passed a motion accepting a report by the Department of contract modification #10-99, PIN #22535, Project # BRT-3023(019) Greenville county, as shown in detail in the Appendix.

SECTION 7: The Commission unanimously passed a motion approving the request of the Department to advertise for and select consulting firms for the purpose of providing as needed engineering services for hydrologic design services, as shown in the Appendix.

SECTION 8: The Commission unanimously passed a motion approving the request of the Department to advertise and select a consultant to study certain dangerous intersections in South Carolina, as shown in the Appendix.

SECTION 9: The Commission unanimously passed a motion accepting a report by the Department of the selection of consultant T. Y. Lin/HDR to provide CE/CI services for the Grace and Pearman Bridges, as shown in the Appendix.

SECTION 10: The Commission unanimously passed a motion approving the action of the Department in extending an existing construction contract to include additional work, as shown in detail in the Appendix.

SECTION 11: The Commission unanimously passed a motion approving the action of the Department in extending existing contracts beyond the contract limits, as shown in detail in the Appendix.

SECTION 12: The Commission unanimously passed a motion approving the action of the Department in extending existing bituminous retreatment contracts to include additional resurfacing work, as shown in detail in the Appendix.

SECTION 13: In accordance with the provisions of Section 57-5-70, Code of Laws of South Carolina, the Commission unanimously passed a motion transferring roads from the State Highway Primary System to the State Highway Secondary System, as shown in detail in the Appendix.

SECTION 14: The Commission unanimously passed a motion approving the action of the Department in removing roads from the State Highway Secondary System, as shown in detail in the Appendix.

SECTION 15: The Commission unanimously passed a motion approving the action of the Department in removing a road in York County from the State Highway System, as shown in detail in the Appendix.

SECTION 16: The Commission unanimously passed a motion approving the removal of roads from the State Highway Secondary System by Court Order, as shown in detail in the Appendix.

SECTION 17: The Commission unanimously passed a motion approving the action of the Department in awarding highway construction contracts from the July 10, 2001 letting, as shown in detail in the Appendix.

SECTION 18: There being no further business to come before the Commission, the meeting was adjourned at 4:05 p.m.

L. Morgan Martin
Chairman



South Carolina Department of Transportation

Appendix

Department of Transportation Commission

Meeting of

August 16, 2001

1. **File 23.299A / Road / Route-Interstate I-185/ Greenville County**

During construction of improvements on Interstate I-185, under File 23.299A in Greenville County, near the City of Greenville, the Department acquired right of way for Interstate I-185, by Title to Real Estate from O. Richard & Lula M. Cothran dated April 15, 1999.

While negotiating with Michael T. Ayers, PAN Inc. and the department agreed to quitclaim the remainder of Tract 78 to the adjacent property owner as part of the settlement for the new right of way that was acquired from the grantee for this project. Therefore, a Gratis Quitclaim Deed for approximately 6.027 acres of land to Michael T. Ayers was executed on June 18, 2001.

2. **File 23.246A/ Road/ Route I-85/ Greenville County**

During construction of improvements on I-85, under File 23.246A in Greenville County, near the City of Greenville, the Department acquired right of way for I-85, by Title to Real Estate from T.O.C. Retail, Inc. dated March 29, 1994.

During negotiations to settle a difficult Condemnation case, the Department agreed to Quitclaim a small remainder of Tract 219 to the adjacent property owner. Therefore, a Gratis Quitclaim Deed for approximately .006 acre of land to Bobbie A. Schmauch was executed on June 22, 2001.

3. **File 26.856/ SC Route 905/ Horry County**

During construction of improvements on SC Route 905, under File 26.856 in Horry County, near the Town of Simpson Creek, the Department acquired right of way for SC Route 905, by Title to Real Estate from Hazel Shackelford a/k/a Hazel Adams dated January 27, 1999.

In acquiring new right of way by PAN Inc., the consultant on the Conway Bypass project, the entire tract was acquired from the above owner. It was agreed that the family and Grantee could purchase any remainder of the property upon completion of construction at an agreed value. Therefore, a Quitclaim Deed for approximately 0.47 of an acre of land to Howard Randall Adams in consideration of \$30,000.00 was executed on June 22, 2001.

4. **File 23.299A/ Route I-185 (Southern Connector)/Greenville County**

During construction of improvements on I-185 (Southern Connector), under File 23.299A in Greenville County, near the Town of Greenville, the Department acquired right of way for I-185 (Southern Connector), by Condemnation from J. Alvin Gilreath dated May 5, 1999.

A request was received from an adjacent property owner to purchase a small piece of surplus property, which is landlocked within the adjacent property owner's tract 43.

This property is currently outside a control of access fence and would not be required for a possible widening of I-185 (Southern Connector) in the future. Therefore, a Quitclaim Deed for approximately 0.64 of an acre of land to Greenville County Research and Technology Development Corporation in consideration of \$16,000.00 was executed on June 19, 2001.

5. **File 26.856/ Route Conway Bypass/Horry County**

During construction of improvements on the Conway Bypass, under File 26.856 in Horry County, near the City of North Myrtle Beach, the Department acquired right of way for Conway Bypass by Condemnation from Burroughs & Collins Company dated May 20, 1996.

While negotiating to settle a difficult Condemnation case, the Department agreed to provide the condemnee an option to purchase any remainder of Tract 51. The condemnee has now given notice to the Legal Section to exercise their option and has since assigned all of their right under the agreement to Myrtle Beach Farms, Inc. (a companion entity). Therefore, a Quitclaim Deed for approximately 15.20 acres of land to Myrtle Beach Farms, Inc. in consideration of \$207,476.20 was executed on June 26, 2001.

6. **File 10.162A/ Road/Route US Route 17/ Charleston County**

During construction of improvements on the US Route 17, under File 10.162A in Charleston County, near the City of Charleston, the Department acquired right of way for US Route 17 by Title to Real Estate from Lockwood Associates, a South Carolina Partnership dated January 30, 1989.

A request was received from the adjacent owners to purchase a small parcel of land which is landlocked by a new control of access. The property has been circulated to the Engineering sections and it was determined to be surplus. Therefore, a Quitclaim Deed and the transaction for approximately 0.14 of an acre of land to 150 Bee Street, LLC in consideration of \$122, 000.00 was closed in escrow on June 29, 2001.

7. **File 23.299A/ Road/Route I-185 (Southern Connector) Greenville County**

During construction of improvements on the Southern Connector, under File 23.299A in Greenville County, near the Town of Greenville, the Department acquired right of way for the Southern Connector, by Condemnation from Donald Ray Davis et al dated December 31, 1998.

While negotiating for new right of way between Martha Alice Corn and Property Acquisitions and Negotiations, Inc. (the right of way consultant for this project), a settlement was reached whereby Martha Alice Corn would be deeded the remainder of Tract 133. Therefore, a Gratis Quitclaim Deed for approximately 0.95 of an acre of land to Martha Alice Corn was executed on July 9, 2001.

8. **File 15.535/ Road/Route SC Route 64 / Colleton County**

During construction of improvements on the S.C. Route 64, under Project No. 105-Reop. In Colleton County, in the City of Walterboro, the Department acquired right of way for S.C. Route 64, by Deeds to Right of Way dated January 16, 1931 from S. W. Hiott and Mrs. Josie Hiott and dated February 3, 1931 from M. H. Hiott.

At the request of the adjacent owner to obtain approximately 0.29 of an acre of property, created by the relocation and reconfiguration of S.C. Route 64, it was determined by the Engineering sections that the parcel was surplus to the Department's needs. Therefore, in consideration of the considerable loss of frontage and exposure plus the change in access suffered by the property owner as well as the expense to be incurred by the owner in relocating the sidewalk, a quitclaim deed for approximately 0.29 of an acre of land to Peter Dubin was executed on July 9, 2001.

Commission Recommendations – August, 2001

Contract Modification 2101-2001, PIN # 24893, Project # BRT-BR88 (014),
File # 2430.100B, Bridge Replacement on US 25 over Saluda River
Abbeville/Greenwood and Laurens Counties, South Carolina

The Department has entered into Contract Modification 2101-2001 with Ralph Whitehead Associates, Inc., to do additional hydrologic and hydraulic analysis for the above described project. The cost of this Contract Modification is \$9,913.74. Funding for this project is from Bridge Replacement Funds. This is the second Contract Modification for this project.

The first Contract Modification 2001-2000 was for the hydrologic and hydraulic design study for the bridge widening over Saluda River and cost \$11,882.96.

This contract modification comes under the original agreement that was approved by the Commission on July 30, 1998.

Recommendations – August, 2001

Widening of US Route 25 from Road S-63 (Saluda Dam Road) to Road S-199,
PIN # 17166, Project No. APD-0035(126), File No. 23.333A
Greenville County, South Carolina

The Department has entered into Contract Modification 1501-2001 with The LPA Group Incorporated to perform the hydrologic and hydraulic design work for the above described project. The cost of this Contract Modification is \$244,460.36. Funding for this project is Appalachian Development funding.

This contract modification comes under the original agreement that was approved by the Commission on July 30, 1998.

The Department requests Commission approval to perform a Contract Modification to the Basic Agreement for On Call Structure Foundation Testing Services. This Contract Modification (No. 10-99) was made and entered into on July 20, 2001 by and between the SCDOT and GRL for \$2,199.00. The funding will come from the engineering inspection allotment set up for this project. The Basic Agreement was entered into on September 1, 1999.

Project Description:

Replace Bridge over Enoree River
Route S-290
Greenville County
File Nos. 23.472A
FAP: BRT-3023(019)
Pin: 22535
Charge Code: 23 Q11 BR23 010 2220 620

Scope of Services:

Perform up to 4 CSL on drilled shafts tests on Greenville County. Provide estimates of pile bearing capacity, driving stresses and foundation integrity.

<u>Agreement</u>	<u>Date</u>	<u>Value</u>
Basic	09/01/99	NA
CM 10-99	7-20-01	\$ 2,199.00

Recommendations – August 16, 2001

Request for Professional Engineering Services

The Department requests Commission approval to advertise for and select several consulting firms for the purpose of providing as-needed engineering services for Hydrologic Design Services throughout South Carolina. The period covered by this contract will be approximately three years. Funding for these services will be on a project by project basis and will be provided from various federal and state project funds.

The State Farm Mutual Automobile Insurance Company recently released a list of intersections in each state with the highest number of crashes resulting in claims by its policyholders. The Company is offering up to \$60,000.00 for Intersection, Operational and Safety Studies for the following intersections in South Carolina:

1. Pelham Road @ Hudson Road and Patewood Drive – Greenville County
2. SC 7 @ SC 61 – Charleston County
3. SC 642 (Dorchester Road) @ Ladson Road – Summerville County

The Department request Commission Approval to advertise and select a consultant to study these intersections in order to identify measures that may reduce crashes at these locations.

Recommendations – 8/16/01

CE/CI SERVICES – GRACE AND PEARMAN BRIDGES

The Commission on June 28, 2001 approved the Departments request to advertise and select a consultant to provide CE/CI services for the Grace and Pearman Bridges replace project.

The Department, in accordance with Department and Federal regulations, has selected the Joint Venture of T. Y. Lin/HDR to begin negotiations for the approved services.

Recommendations: 08/16/01

EXTENSION OF CONSTRUCTION CONTRACT

It is recommended that the Commission approve the action of the Department in extending an existing construction contract to include additional work, as follows:

GREENVILLE COUNTY:

Contract of U. S. Group, Inc. - File 23.125B - extended to include drainage improvements (File 23.691) on SC 124 for 0.1 mile.

Estimated Cost of Extension	\$ 41,957.00
-----------------------------	--------------

This extension was authorized by the Department prior to formal approval by the Commission since the adjacent work had reached such a stage of completion that the contractor involved could not accept the additional work unless it were authorized without delay.

Recommendations: 8/16/01

EXTENSION OF CONTRACTS BEYOND CONTRACT LIMITS

It is recommended the Commission approve the extension of the following contracts beyond the contract limits as follows:

CHARLESTON COUNTY:

Contract of Banks Construction Company, Inc. - File No. 10.427A - extended to include an additional section of Project FAP BIU-IIBM(007) (File No. 10.427A) consisting of the widening and resurfacing on US 78 at Ladson Road intersection for 0.385 mile.

Estimated Cost of Extension \$305,016.54

CALHOUN AND ORANGEBURG COUNTIES:

Contract of Rea Construction Company - File Nos. 9.100B and 38.106B - extended to include an additional section of Project IM-IM88(003) (File 9.100B) consisting of shoulder work at milepost 140 on I-26.

Estimated Cost of Extension \$307,576.10

HORRY COUNTY:

Contract of APAC-Carolina, Inc. - File 26.131B - extended to include resurfacing (File 45.110B) on S-23 (Old Nichols Highway) for 10.38 miles.

Estimated Cost of Extension \$441,662.69

RICHLAND COUNTY:

Contract of APAC-Georgia, Inc. - File No. 40.165B - extended to include resurfacing (File No. 40.468A) on US 176 at I-26 (Exit 97, Peak Interchange).

Estimated Cost of Extension	\$425,345.14
-----------------------------	--------------

WILLIAMSBURG COUNTY:

Contract of APAC-Carolina, Inc. - File No. 45.110B- extended to include an additional section of Project C-110B (File 45.110B) consisting of the resurfacing of Roads S-336, S-203, S-506, S-744, S-151, S-176, S-179, S-175 and S-208 for a total of 3.60 miles.

Estimated Cost of Extension	\$238,545.19
-----------------------------	--------------

These extensions are being requested in order to take advantage of lower unit prices available in these contracts as opposed to other contracts currently available for extension in Charleston, Horry, Calhoun, Orangeburg, Richland, and Williamsburg Counties.

Recommendations: 8/16/01

EXTENSION OF BITUMINOUS RESURFACING CONTRACT

TO INCLUDE ADDITIONAL RESURFACING WORK

It is recommended that the Commission approve the action of the Department in extending existing bituminous retreatment contracts to include additional resurfacing work as follows:

GREENVILLE COUNTY:

Contract of Ashmore Brothers, Inc. - File Nos. 23.116B & 23.117B - extended to include an additional section of Project STP-RFMT(078) (File No.23.116B) consisting of the resurfacing on US 29 for 0.2 mile and SC 183 for 0.32 mile.

Estimated Cost of Extension:

\$95,428.26

This extension was authorized by the Department prior to formal approval by the Commission since the adjacent work had reached such a stage of completion that the contractor involved could not accept the additional work unless it were authorized without delay.

TRANSFER FROM STATE PRIMARY SYSTEM TO STATE SECONDARY SYSTEM

Pursuant to the provisions of Section 57-5-50 of the Code-of-Laws of South Carolina, 1976, it is recommended that the below described sections of road be transferred from the State Highway Primary System to the State Highway Secondary System.

<u>Addition Number</u>	<u>Existing Number</u>	<u>Description</u>
<u>Newberry County</u>		
Portion of 2 X	SC 34 Bus.	Boundary Street from SC 395 (Nance Street) southwesterly to SC 34/ SC 34-SC121 Connection - - approximately 0.96 mile (Designated S-90) (Added to System 9-1-1920)
60 X	SC 34 Bus.	A belt line road in Newberry-Main Street from College Street to Nance Street - - approximately 0.1 mile (Designated S-60) (Added to System 12-18-1947)
Portion of 19 X	SC 219	A section of road from S-146 (Winnsboro Road, formerly SC 34 Business) easterly to US 76 - approximately 0.24 mile (Designated S-60) (Added to System 11-1-1939)
Portion of 3 X	US 76 Bus/ SC 34 Bus.	Section of road from US 76 southeast of Newberry northwesterly to to S-60 (Main Street, formerly US 76 Bus/SC 34 Bus) – approximately 1.60 mile (Designated S-383); Also section of Main Street from S-383 (Glenn Street) westerly to S-642 (College Street, formerly US 76 Bus.) – approximately 0.56 mile (Designated S-60); Also College Street from S-60 (Main Street, formerly US 76 Bus./SC 34 Bus.) northerly to SC 121 – approximately 1.54 miles (Designated S-642) (Total Mileage – approximately 3.7 miles) (Added to System 9-1-1920)
Portion of 1 X	US 76 Bus/ SC 34 Bus.	A section of road from S-383 (Glenn Street) easterly to the intersection of S-60 (formerly SC 219) and S-146 (Winnsboro Road, formerly SC 34 Business) – approximately 0.63 mile (Designated S-60); Also section from S-60 (old SC 219) northeasterly to US 76 – approximately 0.26 mile (Designated S-146) (Total Mileage- approximately 0.89 mile) (Added to System 10-1-1921)

The above transfers are recommended as part of the redesignation of US Route 76 Business and SC 34 Business in the City of Newberry as approved by the Executive Director on February 15, 2001 (letter attached).

Recommendations 8-16-2001

REMOVAL OF ROADS FROM STATE HIGHWAY SECONDARY SYSTEM

It is recommended the Commission remove the following sections of road from the State Highway System as follows:

Addition Number

Description

Abbeville County

177

Drives at Abbeville High School in Abbeville
- approximately 0.32 mile
(Designated S-177)
(Added to System 9-19-1957)

Note: The above road removal is requested by the Abbeville County School District who will accept maintenance responsibility for this section of road and it qualifies under the Abandonment of Right-of-Way portion of the law.

Barnwell County

Portion of 464

A portion of Road S-06-464, Loop Drive at Kelly Edwards Middle School, from Road S-06-215 (Elko Street) westerly to road S-06-464
- approximately 0.09 mile
(Designated S-464)
(Added to System 10-18-1962)

Note: The above road removal is requested by the Barnwell County School District #29 who will accept maintenance responsibility for this section of road and it qualifies under the Abandonment of Right-of-Way portion of the law.

Beaufort County

Portion of 5

Paris Avenue West in Port Royal from SC 802 to S-5
- approximately 0.44 mile
(Designated S-4)
(Added to System 12-01-1925)
(Portion Removed 9-16-1993)
(Portion Removed 8-18-1994)
(Portion Removed 2-29-1996)

Recommendations 8-16-2001

Removal of Roads from the State Highway Secondary System

Page 2

Beaufort County continued

- | | |
|------------------------|--|
| Portion of 52

✓ | 14 th Street in Port Royal from S-5 westerly to a point 0.08 mile west of S-93
- approximately 0.30 mile
(Designated S-52)
(Added to System 6-27-1947)
(Revised 1-19-1950)
(Portion Removed 10-14-1998)
(Portion Removed 8-20-1999) |
| Portion of 63

✓ | Seventh Street in Port Royal from S-63 (Ninth Street) northerly to S-52 (Fourteenth Street)
- approximately 0.24 mile
(Designated S-124)
(Added to System 1-19-1950)
(Portion Removed 8-18-1994)
(Portion Removed 10-14-1998) |
| Portion of 91

✓ | Seventh Street in Port Royal from a point 0.1 mile south of S-63 to S-63
- approximately 0.1 mile
(Designated S-124)
(Added to System 5-15-1952)
(Portion Removed 11-18-1994) |
| Portion of 94

✓ | Twelfth Street in Port Royal from S-5 to S-124
- approximately 0.11 mile
(Designated S-94)
(Added to System 5-15-1952)
(Portion Removed 10-14-1998) |
| Portion of 95

✓ | Thirteenth Street in Port Royal from S-63 (Eleventh Avenue) to S-94 (Twelfth Avenue)
- approximately 0.11 mile
(Designated S-95)
(Added to System 5-15-1952)
(Portion Removed 10-14-1998) |

Recommendations 8-16-2001

Removal of Roads from the State Highway Secondary System

Page 3

Beaufort County continued

Portion of 96 ✓	London Avenue from S-52 (Fourteenth Street) to S-96 (Fifteenth Street) - approximately 0.06 mile (Designated S-124) (Added to System 5-15-1952)
124 ✓	Ninth Avenue in Port Royal from Fifteenth Street to Sixteenth Street - approximately 0.05 mile (Designated S-124) (Added to System 5-21-1953)
128 ✓	Eleventh Street in Port Royal from Tenth Avenue to Eighth Avenue - approximately 0.2 mile (Designated S-93) (Added to System 5-21-1953)
142 ✓	A belt line road in Port Royal consisting of 8 th Avenue from 11 th Street to 14 th Street - approximately 0.15 mile (Designated S-93) (Added to System 8-20-1953)
Portion of 305 ✓	Street in Port Royal from a point 0.03 mile north of Sixth Street northerly - approximately 0.03 mile (Designated S-124) (Added to System 6-16-1960) (Portion Removed 9-22-1988)
307 ✓	Eighth Avenue in Port Royal from Fourteenth Street to Fifteenth Street - approximately 0.05 mile (Designated S-93) (Added to System 6-16-1960)
414 ✓	Eighth Avenue in Port Royal from Fifteenth Street to Marine Avenue (Sixteenth Avenue) - approximately 0.05 mile (Designated S-93) (Added to System 9-19-1963)

Recommendations 8-16-2001

Removal of Roads from the State Highway Secondary System

Page 4

Beaufort County continued

530 Eighth Avenue in Port Royal from Sixteenth Street northerly to Route 281
✓ - approximately 0.4 mile
 (Designated S-93)
 (Added to System 5-21-1970)

582 Thirteenth Street in Port Royal from Twelfth Avenue westerly to the
 Seaboard Coast Line Railroad; including the Railroad crossing
✓ - approximately 0.07 mile
 (Designated S-95)
 (Added to System 10-15-1970)
 (Revised 11-16-1972)

Note: The above road removals are requested by the Town of Port Royal who will accept maintenance responsibility for these sections of road and they qualify under the Abandonment of Right-of -Way portion of the law.

Darlington County

Portion of 749 3rd Street in Hartsville from S-10 (Home Avenue) to S-106 (College Avenue)
✓ - approximately 0.05 mile
 (Designated S-749)
 (Added to System 9-19-1968)

861 Myer Street in Hartsville from Eighth Street westerly to end of street
✓ - approximately 0.1 mile
 (Designated S-861)
 (Added to System 9-17-1970)

Note: The above road removal is requested by the City of Hartsville who will accept maintenance responsibility for these sections of road and they qualify under the Abandonment of Right-of -Way portion of the law.

Recommendations 8-16-2001

Removal of Roads from the State Highway Secondary System

Page 5

Dorchester County

Portion of 58 Mentor Street from S-22 westerly to S-58
✓ - approximately 0.95 mile
 (Designated S-381)
 (Added to System 6-27-1946)

Note: The above road removal is requested by Dorchester County who will accept maintenance responsibility for this section of road and it qualifies under the Abandonment of Right-of-Way portion of the law.

Horry County

Portion of 298 Seventy-fourth Avenue North from SC 73 (Ocean Boulevard) to dead end
✓ - approximately 0.11 mile
 (Designated S-298)
 (Added to System 9-19-1957)
 (Revised 12-19-1957)

Note: The above road removal is requested by the City of Myrtle Beach who will accept maintenance responsibility for this section of road and it qualifies under the Abandonment of Right-of-Way portion of the law.

Portion of 448 Drive at Conway Junior High School from Road S-278 to Road S-278
✓ - approximately 0.12 mile
 (Designated S-448)
 (Added to System 6-15-1961)

Note: The above road removal is requested by the Horry County Schools who will accept maintenance responsibility for this section of road and it qualifies under the Abandonment of Right-of-Way portion of the law.

Portion of 530 Seventy-third Avenue in Myrtle Beach from SC 73 (Ocean Boulevard) to
✓ dead end
 - approximately 0.09 mile
 (Designated S-530)
 (Added to System 4-19-1962)

Recommendations 8-16-2001

Removal of Roads from the State Highway Secondary System

Page 6

Horry County continued

- 586 Eleventh Avenue North in Myrtle Beach from Kings Highway (U.S. Route 17) to Ocean Boulevard (Route 73)
✓ - approximately 0.18 mile
 (Designated S-15)
 (Added to System 4-16-1964)

Note: The above road removals are requested by the City of Myrtle Beach who will accept maintenance responsibility for these sections of road and they qualify under the Abandonment of Right-of-Way portion of the law.

Spartanburg County

- Portion of 249 Dunbar Street in Spartanburg from S-44 (North Liberty Street) to US 221 (North Church Street)
✓ - approximately 0.13 mile
 (Designated S-249)
 (Added to System 3-13-1952)

- Portion of 451 North Liberty Street in Spartanburg from Commerce Street to S-249 (Dunbar Street)
✓ - approximately 0.03 mile
 (Designated S-44)
 (Added to System 9-20-1956)
 (Portion Removed 1-21-2000)

Note: The above road removals are requested by the City of Spartanburg who will accept maintenance responsibility for these sections of road and they qualify under the Abandonment of Right-of-Way portion of the law.

Recommendations 8-16-2001

REMOVAL OF ROADS FROM STATE HIGHWAY SECONDARY SYSTEM

It is recommended the Commission remove the following sections of road from the State Highway System as follows:

Addition Number

Description

York County

1717

Section of road from Road S-675 northwesterly and northerly to
S.C. Route 122

- approximately 0.39 mile

(Designated S-654)

(Added to System 11-30-1999)

Note: The above road removal is requested by the City of Rock Hill who will accept maintenance responsibility for this section of road and it qualifies under the Abandonment of Right-of-Way portion of the law.

REMOVAL OF ROADS FROM STATE HIGHWAY SECONDARY SYSTEM
BY COURT ORDER

By order of Master of Equity for Sumter County Linwood S. Evans, Jr., dated July 13, 2001, and recorded July 13, 2001, the following sections of road was closed in accordance with Section 57-9-10, et seg. of the Code of Laws of South Carolina, 1976, as amended. Therefore these sections of road shall be deleted from the State Highway System.

Addition Number

Description

Sumter County

✓
184

Section of road from Route 441 approximately 2.5 miles north of
US Route 76 northeasterly to Shaw Heights School
- approximately 0.6 mile
(Designated S-364)
(Added to System 12-15-1955)

✓
Portion of 266

Section of road from the eastern terminus of Addition 184 at Shaw
Heights School northeasterly
- approximately 0.66 mile
(Designated S-364)
(Added to System 12-20-1956)

July 20, 2001

RECOMMENDED FOR AWARD

The following ELEVEN projects in the Highway Letting of July 10, 2001, are recommended for award and do not require further concurrence or approval:

<u>COUNTY</u>	<u>FILE NO.</u>
Allendale-Orangeburg	03.105B, etc.
Beaufort-Berkeley-Charleston	07.117B, etc.
Cherokee-Union	11.115B, etc.
Chester-York	12.108B, etc.
Chesterfield-Lancaster	13.115B, etc.
Fairfield	20.109B
Horry	26.100B
Lee	31.106B
Spartanburg	42.525A
York	46.968
York	46.625A

The following SIX projects in the Highway Letting of July 10, 2001, are recommended for award subject to concurrence from the Federal Highway Administration:

<u>COUNTY</u>	<u>FILE NO.</u>
Cherokee	11.680
Chester	12.111B
Darlington	16.114B
Florence	21.127B
Laurens	30.113B
York	46.116B

The following FOUR projects in the Highway Letting of July 10, 2001, are recommended for award subject to approval by the respective County Transportation Committee:

<u>COUNTY</u>	<u>FILE NO.</u>
Aiken	02.120B
Aiken	02.124B
Berkeley	08.119B
Chesterfield	13.107B

July 20, 2001

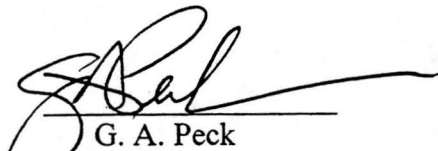
The following TWO projects were removed from the July 10, 2001 Highway Letting before any bids were accepted:

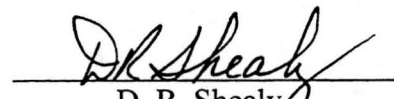
<u>COUNTY</u>	<u>FILE NO.</u>
Berkeley	8.790, etc.
Darlington-Florence-Horry-Marlboro-Williamsburg	16.112B, etc.

A COPY OF THE BID TABULATION FOR EACH PROJECT IS ATTACHED.


Submitted By

Recommended By:


G. A. Peck
Contracts Engineer


D. R. Shealy
Director of Construction

Approved By:


D. H. Freeman
State Highway Engineer

Date: 7/23/01

**THE FOLLOWING PROJECTS IN THE JULY 10, 2001 HIGHWAY LETTING ARE
RECOMMENDED FOR AWARD.**

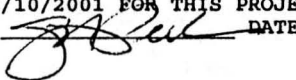
South Carolina
Department of Transportation
Columbia

Summary of Bids

Ref. No. : 000906
File No.(s) : 03.105B, 38.119B, 38.121B,
Letting Date: 07/10/2001

ALLENDALE ORANGEBURG COUNTIES - S.C. FILE NO.(s) 03.105B, 38.119B, 38.121B, - FED AID PROJECT NO.(s) STP-RFMT(117), NH-RFMT(118), - (PIN - 026291, 026295)(RESURFACING WORK) - TYPE (Resurfacing, guardrails, milling, traffic signal loops, and traffic markings.) - US RTE(s). US0278, SC0006, US0301, 1.370 MILES ON US0278 FROM (10.33) TO (11.7); 3.010 MILES ON US0278 FROM (7.32) TO (10.33); 0.520 MILES ON SC0006 FROM (19.53) TO (20.05); 5.970 MILES ON SC0006 FROM (20.05) TO (26.02); 9.260 MILES ON SC0006 FROM (10.27) TO (19.53); 0.450 MILES ON US0301 FROM (14.47) TO (14.92); 1.740 MILES ON US0301 FROM (15.17) DOYLE STREET TO (16.91); 8.650 MILES ON US0301 FROM (0) TO (8.65); . TOTAL LENGTH OF PROJECT: 30.970 MILES. COMPLETION DATE: 10/31/2002 DBE GOAL: 5%.

COMPANY NAME	LOCATION	TOTAL BID
01 REA CONSTRUCTION COMPANY	CHARLOTTE, NC.....	\$3,457,220.46

THIS IS TO CERTIFY THAT THIS IS A TRUE AND CORRECT COPY OF ALL
THE BIDS RECEIVED ON 07/10/2001 FOR THIS PROJECT.
CONTRACT ADMINISTRATOR  DATE 7/20/01

APPROVED BY: Elizabeth S. Mabry
TITLE: EXECUTIVE DIRECTOR


South Carolina
Department of Transportation
Columbia

Summary of Bids

Ref. No. : 000909
File No.(s) : 07.117B, 08.117B, 10.123B,
Letting Date: 07/10/2001.

BEAUFORT BERKELEY CHARLESTON COUNTIES - S.C. FILE NO.(s) 07.117B, 08.117B, 10.123B,-
FED AID PROJECT NO.(s) NH-RFMT(115), STP-RFMT(116), - (PIN - 026293, 026294)
(RESURFACING WORK) - TYPE (Resurfacing, guardrails, milling, traffic markings, and
traffic signal loops.) - US RTE(s). US0017, SC0041, SC0007, SC0030, US0017,1.490
MILES ON US0017 FROM (11.11) River Road TO (12.6) Combahee River Bri;12.040 MILES ON
SC0041 FROM (0.68) WANDO RIVER BRIDGE TO (12.72);0.570 MILES ON SC0007 FROM (3.72)
TO (4.29); 0.020 MILES ON SC0030 FROM (2.72) TO (2.74);0.030 MILES ON US0017 FROM
(30.01) TO (30.04);0.880 MILES ON US0017 FROM (18.12) .33 Miles NE SC-1 TO (19) .43
Miles NE S-317;5.010 MILES ON US0017 FROM (59.94) .92 Mi. S. of Old TO (64.95)
Tibwin Road; . TOTAL LENGTH OF PROJECT: 20.040 MILES. COMPLETION DATE: 04/30/2003
DBE GOAL: 8%.

COMPANY NAME	LOCATION	TOTAL BID
01 BANKS CONSTRUCTION COMPANY	N..CHARLESTON, SC.....	\$5,121,715.79
02 REA CONSTRUCTION COMPANY	CHARLOTTE, NC.....	\$5,357,556.03
03 SANDERS BROTHERS CONSTRUCTION CO. INC.	N..CHARLESTON, SC.....	\$5,407,389.52
04 HINKLE CONTRACTING CORP.	PARIS, KY.....	\$7,522,357.41

THIS IS TO CERTIFY THAT THIS IS A TRUE AND CORRECT COPY OF ALL
THE BIDS RECEIVED ON 07/10/2001 FOR THIS PROJECT.
CONTRACT ADMINISTRATOR  DATE 7/20/01

APPROVED BY: Elizabeth S. Mabry
TITLE: EXECUTIVE DIRECTOR

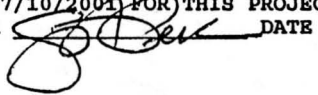
South Carolina
Department of Transportation
Columbia

Summary of Bids

Ref. No. : 000902
File No.(s) : 11.115B, 44.107B,
Letting Date: 07/10/2001

CHEROKEE UNION COUNTIES - S.C. FILE NO.(s) 11.115B, 44.107B, - FED AID PROJECT NO.(s)
STP-RFMT(122), - (PIN - 026302) (RESURFACING WORK) - TYPE (Resurfacing, guardrails,
milling, traffic markings, and traffic signal loops.) - RD(s). SC0018, SC0049,
0.080 MILES ON SC0018 FROM (0.53) Jeffries St. TO (0.61) Buford St.; 0.120 MILES ON
SC0018 FROM (17.39) Hampshire Dr. TO (17.51) end of taper; 0.230 MILES ON SC0018 FROM
(0.3) Wood St. TO (0.53) Jeffries St.; 0.300 MILES ON SC0018 FROM (0) Granard St. TO
(0.3) Wood St.; 0.450 MILES ON SC0018 FROM (0.61) Buford St. TO (1.06) Marion Ave.;
0.670 MILES ON SC0018 FROM (17.51) end of taper TO (18.18) eastern end of Ch; 0.080
MILES ON SC0049 FROM (14.56) TO (14.64) Duncan By-Pass; 0.100 MILES ON SC0049 FROM
(14.46) TO (14.56); 7.330 MILES ON SC0049 FROM (7.13) Tyger River Bridge TO (14.46);
. TOTAL LENGTH OF PROJECT: 9.360 MILES. COMPLETION DATE: 07/31/2002 DBE GOAL: 15%

COMPANY NAME	LOCATION	TOTAL BID
01 SLOAN CONSTRUCTION COMPANY, INC.	GREENVILLE, SC.....	\$903,678.85
02 ASHMORE BROS., INC.	GREER, SC.....	\$1,339,882.86

THIS IS TO CERTIFY THAT THIS IS A TRUE AND CORRECT COPY OF ALL
THE BIDS RECEIVED ON 07/10/2001 FOR THIS PROJECT.
CONTRACT ADMINISTRATOR  DATE 7/20/01

APPROVED BY: Elizabeth S. Mabry
TITLE: EXECUTIVE DIRECTOR


South Carolina
Department of Transportation
Columbia

Summary of Bids

Ref. No. : 000903
File No.(s) : 12.108B, 46.112B,
Letting Date: 07/10/2001

CHESTER YORK COUNTIES - S.C. FILE NO.(s) 12.108B, 46.112B, - FED AID PROJECT NO.(s)
STP-RFMT(121), - (PIN - 026298) (RESURFACING WORK) - TYPE (Resurfacing, guardrails,
milling, and traffic mark ings.) - RD(s). SC0223, S-0195, SC0274, SC0322, SC0901,
US0321 6.740 MILES ON SC0223 FROM (0) TO (6.74); 3.050 MILES ON S-0195 FROM (4.05)
HANDS MILL HWY. TO (7.1) HOMESTEAD RD.; 0.050 MILES ON SC0274 FROM (1.39) Herlong
Ave. TO (1.44) End of Widening; 1.330 MILES ON SC0274 FROM (1.44) End of Widening TO
(2.77) NW of Trexler Ln.; 0.300 MILES ON SC0322 FROM (24.78) Water St. TO (25.08)
Oakland Ave.; 3.470 MILES ON SC0901 FROM (6.67) Albright Rd. TO (10.14) West Main;
0.440 MILES ON US0321 FROM (12.23) TO (12.67) Green St.;. TOTAL LENGTH OF PROJECT:
15.380 MILES. COMPLETION DATE: 10/31/2002 DBE GOAL: 12%

COMPANY NAME	LOCATION	TOTAL BID
01 BOGGS PAVING, INC.	MONROE, NC.....	\$2,290,451.39
02 REA CONSTRUCTION COMPANY	CHARLOTTE, NC.....	\$2,496,045.94
03 LCI-LINEBERGER CONSTRUCTION, INC.	LANCASTER, SC.....	\$2,840,936.85

THIS IS TO CERTIFY THAT THIS IS A TRUE AND CORRECT COPY OF ALL
THE BIDS RECEIVED ON 07/10/2001 FOR THIS PROJECT.
CONTRACT ADMINISTRATOR  DATE 7/20/01

APPROVED BY: Elizabeth S. Mabry
TITLE: EXECUTIVE DIRECTOR

South Carolina
Department of Transportation
Columbia

Summary of Bids

Ref. No. : 000904
File No.(s) : 13.115B, 29.107B,
Letting Date: 07/10/2001

CHESTERFIELD LANCASTER COUNTIES - S.C. FILE NO.(s) 13.115B, 29.107B,- FED AID PROJECT NO.(s) STP-RFMT(119), - (PIN - 026290) (RESURFACING WORK) - TYPE (Resurfacing, guardrails, milling, and traffic mark ings.) - RD(s). SC0265, US0001, SC0009, 0.160 MILES ON SC0265 FROM (2.17) Armory Rd. TO (2.33) Maxton St.;0.180 MILES ON SC0265 FROM (2.33) Maxton St. TO (2.51) Main St.;2.130 MILES ON SC0265 FROM (0.04) LYNCHES RIVER BRID TO (2.17) ARMORY RD.;1.530 MILES ON US0001 FROM (31.88) Warden St. TO (33.41) Powe St.;0.050 MILES ON SC0009 FROM (5.43) 0.05 west of Nicho TO (5.48) Nichols Rd.;0.170 MILES ON SC0009 FROM (5.48) Nichols Rd. TO (5.65) Tie to bridge (wes; 0.270 MILES ON SC0009 FROM (4.43) MARKET ST. TO (4.7) HUGHES ST;0.730 MILES ON SC0009 FROM (4.7) Hughes St TO (5.43) 0.05 west of Nicho;. TOTAL LENGTH OF PROJECT: 5.220 MILES. COMPLETION DATE: 04/30/2002 DBE GOAL: 10%

COMPANY NAME	LOCATION	TOTAL BID
01 APAC-CAROLINA, INC.	DARLINGTON, SC.....	\$504,175.83
02 JIM LINEBERGER CONSTRUCTION, INC.	LANCASTER, SC.....	\$523,325.62
03 LCI-LINEBERGER CONSTRUCTION, INC.	LANCASTER, SC.....	\$677,012.79

THIS IS TO CERTIFY THAT THIS IS A TRUE AND CORRECT COPY OF ALL
THE BIDS RECEIVED ON 07/10/2001 FOR THIS PROJECT.
CONTRACT ADMINISTRATOR [Signature] DATE 7/20/01

APPROVED BY: Elizabeth S. Mabry
TITLE: EXECUTIVE DIRECTOR

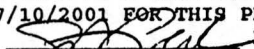
South Carolina
Department of Transportation
Columbia

Summary of Bids

Ref. No. : 000910
File No.(s) : 20.109B,
Letting Date: 07/10/2001

FAIRFIELD COUNTY - S.C. FILE NO.(s) 20.109B, - FED AID PROJECT NO.(s) STP-RFMT(120),
- (PIN - 026296) (RESURFACING WORK) - TYPE (Resurfacing, milling, and traffic
markings.) - RD(s). SC0034, US0021, 2.710 MILES ON SC0034 FROM (25.05) TO (27.76);
0.290 MILES ON US0021 FROM (3.68) Railroad Ave. TO (3.97) Broad St.; 3.680 MILES ON
US0021 FROM (0) TO (3.68) Railroad Ave.; 16.720 MILES ON US0021 FROM (4.42) Thomas
St. TO (21.14); . TOTAL LENGTH OF PROJECT: 23.400 MILES. COMPLETION DATE: 06/30/2002
DBE GOAL: 5%.

COMPANY NAME	LOCATION	TOTAL BID
01 SLOAN CONSTRUCTION COMPANY, INC.	GREENVILLE, SC.....	\$774,435.70
02 SATTERFIELD CONSTRUCTION CO, INC.	GREENWOOD, SC.....	\$796,498.67
03 LCI-LINEBERGER CONSTRUCTION, INC.	LANCASTER, SC.....	\$869,842.63
04 REA CONSTRUCTION COMPANY	CHARLOTTE, NC.....	\$889,383.31

THIS IS TO CERTIFY THAT THIS IS A TRUE AND CORRECT COPY OF ALL
THE BIDS RECEIVED ON 07/10/2001 FOR THIS PROJECT.
CONTRACT ADMINISTRATOR  DATE 7/20/01

APPROVED BY: Elizabeth S. Mabry
TITLE: EXECUTIVE DIRECTOR


South Carolina
Department of Transportation
Columbia

Summary of Bids

Ref. No. : 000879
File No.(s) : 26.100B,
Letting Date: 07/10/2001

HORRY COUNTY - S.C. FILE NO.(s) 26.100B, - FED AID PROJECT NO.(s) BRT-BR26(003), -
(PIN - 024328) (BRIDGE & APPROACH WORK) - TYPE (R.C. FLAT SLAB) - RD(s). SC 410,
SC410 120.000 MILES ON SC 410 FROM BRIDGE OVER HUGGINS SWAMP TO 6 MI N OF LORIS;
0.170 MILES ON SC410 FROM BRIDGE OVER TO HUGGINS SWAMP;. TOTAL LENGTH OF PROJECT:
0.170 MILES. COMPLETION DATE: 04/30/2002 DBE GOAL: 9%.

COMPANY NAME	LOCATION	TOTAL BID
01 UNITED CONTRACTORS, INC.	CHESTER, SC.....	\$475,544.32
02 BRIDGEBUILDERS, INC.	CHESTER, SC.....	\$487,889.55
03 APAC-GEORGIA, INC.	ATLANTA, GA.....	\$553,233.04
04 CAPE ROMAIN CONTRACTORS, INC.	WANDO, SC.....	\$594,089.76

THIS IS TO CERTIFY THAT THIS IS A TRUE AND CORRECT COPY OF ALL
THE BIDS RECEIVED ON 07/10/2001 FOR THIS PROJECT.
CONTRACT ADMINISTRATOR  DATE 7/20/01

APPROVED BY: Elizabeth S. Mabry
TITLE: EXECUTIVE DIRECTOR

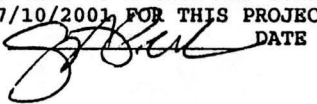
South Carolina
Department of Transportation
Columbia

Summary of Bids

Ref. No. : 000901
File No.(s) : 31.106B,
Letting Date: 07/10/2001

LEE COUNTY - S.C. FILE NO.(s) 31.106B, - FED AID PROJECT NO.(s) BRZ-BR31(003), - (PIN
- 025340) (BRIDGE & APPROACH WORK) - TYPE (GRADING, R.C. FLAT SLAB) - RD(s). S-109,
S109 0.113 MILES ON S-109 FROM BRIDGE OVER TO SCAPE ORE SWAMP; 150.000 MILES ON S109;
. TOTAL LENGTH OF PROJECT: 0.113 MILES. COMPLETION DATE: 04/30/2002 DBE GOAL: 11%

COMPANY NAME	LOCATION	TOTAL BID
01 BRIDGEBUILDERS, INC.	CHESTER, SC.....	\$341,676.13
02 UNITED CONTRACTORS, INC.	CHESTER, SC.....	\$358,635.26
03 APAC-GEORGIA, INC.	ATLANTA, GA.....	\$375,440.44
04 REPUBLIC CONTRACTING CORPORATION	COLUMBIA, SC.....	\$434,287.75
05 CAPE ROMAIN CONTRACTORS, INC.	WANDO, SC.....	\$462,862.06
06 A.M. TUCK, INC.	GREENWOOD, SC.....	\$547,973.06

THIS IS TO CERTIFY THAT THIS IS A TRUE AND CORRECT COPY OF ALL
THE BIDS RECEIVED ON 07/10/2001 FOR THIS PROJECT.
CONTRACT ADMINISTRATOR  DATE 7/20/01

APPROVED BY: Elizabeth S. Mabry
TITLE: EXECUTIVE DIRECTOR

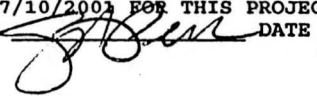
South Carolina
Department of Transportation
Columbia

Summary of Bids

Ref. No. : 000888
File No.(s) : 42.525A,
Letting Date: 07/10/2001

SPARTANBURG COUNTY - S.C. FILE NO.(s) 42.525A, - FED AID PROJECT NO.(s)
BRZ-BR42(006), - (PIN - 023505) (BRIDGE & APPROACH WORK) - TYPE (GRADING) - RD(s).
S-35, S-655, 0.067 MILES ON S-35; 0.107 MILES ON S-655 TO U.S. RTE. 176; 60.000 MILES
ON S-655; . TOTAL LENGTH OF PROJECT: 0.174 MILES. COMPLETION DATE: 11/30/2001 DBE
GOAL: 9%.

COMPANY NAME	LOCATION	TOTAL BID
01 APAC-GEORGIA, INC.	ATLANTA, GA.....	\$461,927.22
02 UNITED CONTRACTORS, INC.	CHESTER, SC.....	\$470,058.78
03 LAZER CONSTRUCTION CO, INC.	ANDERSON, SC.....	\$483,418.70
04 BLYTHE CONSTRUCTION, INC.	CHARLOTTE, NC.....	\$519,195.02
05 TRIPLETT-PEEK, INC.	CHESTER, SC.....	\$599,480.06

THIS IS TO CERTIFY THAT THIS IS A TRUE AND CORRECT COPY OF ALL
THE BIDS RECEIVED ON 07/10/2001 FOR THIS PROJECT.
CONTRACT ADMINISTRATOR  DATE 7/20/01

APPROVED BY: Elizabeth S. Mabry
TITLE: EXECUTIVE DIRECTOR

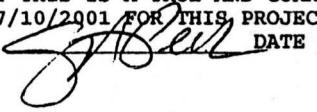
South Carolina
Department of Transportation
Columbia

Summary of Bids

Ref. No. : 000897
File No.(s) : 46.968,
Letting Date: 07/10/2001

YORK COUNTY - S.C. FILE NO.(s) 46.968, - FED AID PROJECT NO.(s) BST-RFMB(004), - (PIN - 016750) (ROAD WORK) - TYPE (ASPHALT CONCRETE SURFACING, CONSTRUCTION OF CONCRETE CURB AND GUTTER, CONSTRUCTION OF CONCRETE SIDEWALK, DRAINAGE, ERECT STEEL BEAM GUARD RAIL, GRADING, MILLING EXISTING ASPHALT PAVEMENT, PAVEMENT MARKINGS (PAINT & THERMOPLASTIC), SIGNALIZATION, WIDENING) - RD(s). SC 160, SD RDS1.067 MILES ON SC 160 FROM S-267; 0.461 MILES ON SD RDS; . TOTAL LENGTH OF PROJECT: 1.528 MILES.
COMPLETION DATE: 09/30/2002 DBE GOAL: 15%

COMPANY NAME	LOCATION	TOTAL BID
01 BOGGS PAVING, INC.	MONROE, NC.....	\$1,868,178.65
02 7 STAR CONSTRUCTION CO. INC. (DWBE)	ROCK.HILL, SC.....	\$1,959,617.19
03 BLYTHE DEVELOPMENT COMPANY	CHARLOTTE, NC.....	\$1,998,634.10
04 C. RAY MILES CONSTRUCTION CO, INC.	ELGIN, SC.....	\$2,081,474.73
05 U. S. GROUP, INC.	COLUMBIA, SC.....	\$2,300,146.83
06 PLOWDEN CONSTRUCTION CO. INC.	SUMTER, SC.....	\$2,428,375.30
07 BLYTHE CONSTRUCTION, INC.	CHARLOTTE, NC.....	\$2,596,378.09

THIS IS TO CERTIFY THAT THIS IS A TRUE AND CORRECT COPY OF ALL
THE BIDS RECEIVED ON 07/10/2001 FOR THIS PROJECT.
CONTRACT ADMINISTRATOR  DATE 7/20/01

APPROVED BY: Elizabeth S. Mabry
TITLE: EXECUTIVE DIRECTOR


South Carolina
Department of Transportation
Columbia

Summary of Bids

Ref. No. : 000894
File No.(s) : 46.625A,
Letting Date: 07/10/2001

YORK COUNTIES - S.C. FILE NO.(s) 46.625A, - FED AID PROJECT NO.(s) BRT-BR46(007), -
(PIN - 023257). (BRIDGE & APPROACH WORK) - TYPE (GRADING,R.C. TYPE II PRESTRESSED
BEAMS) - RD(s). S98, S-980.289 MILES ON S98 FROM 0.3 MI EAST I-77 TO EASTERLY FOR
0.27 MI; 165.000 MILES ON S-98; . TOTAL LENGTH OF PROJECT: 0.289 MILES.COMPLETION
DATE: SEE SPECIAL PROVISIONS. DBE GOAL: 11%THE CONTRACTOR IS ADVISED THAT THE
DEPARTMENT WILL EVALUATE THE BID PROPOSALS SUBMITTED FOR THIS PROJECT USING THE
METHOD KNOWN AS "A+B" BIDDING.

COMPANY NAME	LOCATION	A+B TOTAL BID	B PORTION	A PORTION
01 CROWDER CONSTRUCTION CO.	CHARLOTTE, NC.....	\$1,677,196.59	607,500.00	1,069,696.59
02 W. C. ENGLISH, INC.	LYNCHBURG, VA.....	\$1,693,185.08	787,500.00	905,685.08
03 UNITED CONTRACTORS, INC.	CHESTER, SC.....	\$1,718,673.27	819,000.00	899,673.27
04 APAC-GEORGIA, INC.	ATLANTA, GA.....	\$1,722,170.35	630,000.00	1,092,170.35
05 REA CONSTRUCTION COMPANY	CHARLOTTE, NC.....	\$1,755,035.52	954,000.00	801,035.52
06 TRIPLETT-PEEK, INC.	CHESTER, SC.....	\$1,765,666.62	954,000.00	811,666.62
07 BLYTHE CONSTRUCTION, INC.	CHARLOTTE, NC.....	\$1,803,987.29	810,000.00	993,987.29
08 REPUBLIC CONTRACTING CORPORATION	COLUMBIA, SC.....	\$1,945,835.40	855,000.00	1,090,835.40

THIS IS TO CERTIFY THAT THIS IS A TRUE AND CORRECT COPY OF ALL
THE BIDS RECEIVED ON 07/10/2001 FOR THIS PROJECT.
CONTRACT ADMINISTRATOR  DATE 7/20/01

APPROVED BY: Elizabeth S. Mabry
TITLE: EXECUTIVE DIRECTOR


South Carolina
Department of Transportation
Columbia

Summary of Bids

Ref. No. : 000860
File No.(s) : 11.680,
Letting Date: 07/10/2001

CHEROKEE COUNTY - S.C. FILE NO.(s) 11.680, - FED AID PROJECT NO.(s) IU-0853(127), -
(PIN - 020195) (BRIDGE & APPROACH WORK) - TYPE (GRADING,R.C. STRUCTURAL STEEL
GIRDER) - US RTE(s). I-85, 0.787 MILES ON I-85; 372.000 MILES ON I-85;. TOTAL
LENGTH OF PROJECT: 0.787 MILES. COMPLETION DATE: 04/30/2003 DBE GOAL: 7%.

COMPANY NAME	LOCATION	TOTAL BID
01 SLOAN CONSTRUCTION COMPANY, INC.	GREENVILLE, SC.....	\$6,592,308.74
02 UNITED CONTRACTORS, INC.	CHESTER, SC.....	\$6,701,055.99
03 BLYTHE CONSTRUCTION, INC.	CHARLOTTE, NC.....	\$6,786,107.62
04 CROWDER CONSTRUCTION CO.	CHARLOTTE, NC.....	\$6,839,152.09
05 F & R ASPHALT, INC.	EASLEY, SC.....	\$7,173,792.64
06 REPUBLIC CONTRACTING CORPORATION	COLUMBIA, SC.....	\$8,090,657.43

THIS IS TO CERTIFY THAT THIS IS A TRUE AND CORRECT COPY OF ALL
THE BIDS RECEIVED ON 07/10/2001 FOR THIS PROJECT.
CONTRACT ADMINISTRATOR  DATE 7/20/01

APPROVED BY: Elizabeth S. Mabry
TITLE: EXECUTIVE DIRECTOR

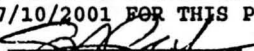
South Carolina
Department of Transportation
Columbia

Summary of Bids

Ref. No. : 000911
File No.(s) : 12.111B,
Letting Date: 07/10/2001

CHESTER COUNTY - S.C. FILE NO.(s) 12.111B, - FED AID PROJECT NO.(s) NH-IM12(001), -
(PIN - 026306) (ROAD WORK) - TYPE (PAVEMENT MARKINGS (PAINT & THERMOPLASTIC)) - US
RTE(s). I-77 10.000 MILES ON I-77; . TOTAL LENGTH OF PROJECT: 10.000 MILES.
COMPLETION DATE: 11/30/2001 DBE GOAL: 9%.

COMPANY NAME	LOCATION	TOTAL BID
01 REA CONSTRUCTION COMPANY	CHARLOTTE, NC.....	\$735,509.00
02 BOGGS PAVING, INC.	MONROE, NC.....	\$865,374.25

THIS IS TO CERTIFY THAT THIS IS A TRUE AND CORRECT COPY OF ALL
THE BIDS RECEIVED ON 07/10/2001 FOR THIS PROJECT.
CONTRACT ADMINISTRATOR  DATE 7/20/01

APPROVED BY: Elizabeth S. Mabry
TITLE: EXECUTIVE DIRECTOR


South Carolina
Department of Transportation
Columbia

Summary of Bids

Ref. No. : 000905
File No.(s) : 16.114B,
Letting Date: 07/10/2001

DARLINGTON COUNTY - S.C. FILE NO.(s) 16.114B, - FED AID PROJECT NO.(s) IM-RPIB(031),
- (PIN - 026278) (BRIDGE WORK) - TYPE ((Bridge Painting) - Cleaning and Painting of
Various Overpasses and Underpasses on I-20 - Darlington County) - US RTE(s). I-20
0.000 MILES ON I-20 FROM N/A TO NA/; . TOTAL LENGTH OF PROJECT: 0.000 MILES.
COMPLETION DATE: 08/31/2002

COMPANY NAME	LOCATION	TOTAL BID
01 ROYAL BRIDGE, INC.	TARPON.SPRINGS, FL.....	\$813,600.00
02 M&J CONSTRUCTION CO.PINELLAS CNTY INC	TARPON.SPRINGS, FL.....	\$952,961.72
03 ATLANTA SANDBLASTING & PAINT, INC.	BUFORD, GA.....	\$1,025,374.00
04 K.V.K. CONTRACTING, INC.	TARPON.SPRINGS, FL.....	\$1,160,000.00
05 KLICOS PAINTING CO., INC.	BALTIMORE, MD.....	\$1,498,388.00
06 OLYMPUS PAINTING CONTRACTORS, INC,	TARPON.SPRINGS, FL.....	\$Irregular

THIS IS TO CERTIFY THAT THIS IS A TRUE AND CORRECT COPY OF ALL
THE BIDS RECEIVED ON 07/10/2001 FOR THIS PROJECT.
CONTRACT ADMINISTRATOR  DATE 7/20/01

APPROVED BY: Elizabeth S. Mabry
TITLE: EXECUTIVE DIRECTOR


South Carolina
Department of Transportation
Columbia

Summary of Bids

Ref. No. : 000907
File No.(s) : 21.127B,
Letting Date: 07/10/2001

FLORENCE COUNTY - S.C. FILE NO.(s) 21.127B, - FED AID PROJECT NO.(s) IM-RPIB(032), -
(PIN - 026279) (BRIDGE WORK) - TYPE ((Bridge Painting) - Cleaning and Painting
Various Overpasses and Underpasses on I-20 - Florence County) - US RTE(s). I-20
0.000 MILES ON I-20 FROM N/A TO N/A; . TOTAL LENGTH OF PROJECT: 0.000 MILES.
COMPLETION DATE: 05/31/2002

COMPANY NAME	LOCATION	TOTAL BID
01 M&J CONSTRUCTION CO.PINELLAS CNTY INC	TARPON.SPRINGS, FL.....	\$726,043.32
02 ATLANTA SANDBLASTING & PAINT, INC.	BUFORD, GA.....	\$814,595.00
03 KLICOS PAINTING CO., INC.	BALTIMORE, MD.....	\$1,316,005.00
04 OLYMPUS PAINTING CONTRACTORS, INC,	TARPON.SPRINGS, FL.....	\$Irregular
05 ROYAL BRIDGE, INC.	TARPON.SPRINGS, FL.....	\$Irregular

THIS IS TO CERTIFY THAT THIS IS A TRUE AND CORRECT COPY OF ALL
THE BIDS RECEIVED ON 07/10/2001 FOR THIS PROJECT.
CONTRACT ADMINISTRATOR  DATE 7/20/01

APPROVED BY: Elizabeth S. Mabry
TITLE: EXECUTIVE DIRECTOR


South Carolina
Department of Transportation
Columbia

Summary of Bids

Ref. No. : 000895
File No.(s) : 30.113B,
Letting Date: 07/10/2001

LAURENS COUNTY - S.C. FILE NO.(s) 30.113B, - FED AID PROJECT NO.(s) IMG-GR30(001), -
(PIN - 026195) (ROAD WORK) - TYPE (CONSTRUCTION OF MEDIAN BARRIER, GUARDRAIL
INSTALLATION) - US RTE(s). I-385, 0.000 MILES ON I-385 FROM MILE POST 0.00 TO MILE
POST 20.88; 20.880 MILES ON I-385 FROM MILE POST 0.00 TO 20.88; . TOTAL LENGTH OF
PROJECT: 20.880 MILES. COMPLETION DATE: 01/31/2003 DBE GOAL: 15%

COMPANY NAME	LOCATION	TOTAL BID
01 L-J, INC.	COLUMBIA, SC.....	\$1,891,526.01
02 REYNOLDS FENCE & GUARDRAIL, INC. (DWBE)	INDIAN TRAIL, NC.....	\$1,921,701.50

THIS IS TO CERTIFY THAT THIS IS A TRUE AND CORRECT COPY OF ALL
THE BIDS RECEIVED ON 07/10/2001 FOR THIS PROJECT.
CONTRACT ADMINISTRATOR  DATE 7/20/01

APPROVED BY: Elizabeth S. Mabry
TITLE: EXECUTIVE DIRECTOR

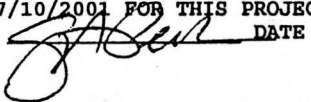
South Carolina
Department of Transportation
Columbia

Summary of Bids

Ref. No. : 000912
File No.(s) : 46.116B,
Letting Date: 07/10/2001

YORK COUNTY - S.C. FILE NO.(s) 46.116B, - FED AID PROJECT NO.(s) IU-IU46(003), - (PIN - 026370) (ROAD WORK) - TYPE (MILLED-IN RUMBLE STRIPS, MILLING EXISTING ASPHALT PAVEMENT, PAVEMENT MARKINGS (PAINT & THERMOPLASTIC)) - US RTE(s). I-7715.000 MILES ON I-77; . TOTAL LENGTH OF PROJECT: 15.000 MILES. COMPLETION DATE: 11/30/2001DBE GOAL: 4%.

COMPANY NAME	LOCATION	TOTAL BID
01 REA CONSTRUCTION COMPANY	CHARLOTTE, NC.....	\$3,868,965.70
02 BLYTHE DEVELOPMENT COMPANY	CHARLOTTE, NC.....	\$3,889,272.95
03 BOGGS PAVING, INC.	MONROE, NC.....	\$4,133,525.25
04 APAC-CAROLINA, INC.	DARLINGTON, SC.....	\$4,235,411.86

THIS IS TO CERTIFY THAT THIS IS A TRUE AND CORRECT COPY OF ALL
THE BIDS RECEIVED ON 07/10/2001 FOR THIS PROJECT.
CONTRACT ADMINISTRATOR  DATE 7/20/01

APPROVED BY: Elizabeth S. Mabry
TITLE: EXECUTIVE DIRECTOR


South Carolina
Department of Transportation
Columbia

Summary of Bids

Ref. No. : 000899
File No.(s) : 2.120B,
Letting Date: 07/10/2001

AIKEN COUNTY - S.C. FILE NO.(s) 2.120B, - STATE PROJECT NO.(s) C-120B, - (PIN - 025960, 025962) (ROAD WORK) - TYPE (ASPHALT CONCRETE SURFACING, PAVEMENT MARKINGS (PAINT ONLY)) - RD(s). S-1126, S-1318, S-1638, S-166, S-1735, S-1740, S-1743, S-1814, S-186, S-301, S-367, S-429, S-532, S-533, S-559, S-602, S-604, S-606, S-607, S-634, S-717, S-808, S-870, S-896, S-897 0.110 MILES ON S-1126 FROM S-602 TO S-1260; 0.180 MILES ON S-1318 FROM S-366 TO S-176; 0.060 MILES ON S-1638 FROM S-283 TO S-1814; 0.110 MILES ON S-166 FROM S-3 TO US1/78; 0.120 MILES ON S-166 FROM S-176 TO S-80; 0.130 MILES ON S-1735 FROM S-186 TO S-190; 0.370 MILES ON S-1740 FROM S-1126 TO S-602; 0.790 MILES ON S-1743 FROM S-1743 TO S-1743; 0.320 MILES ON S-1814 FROM S-186 TO END; 0.090 MILES ON S-186 FROM US-25 TO S-281; 0.430 MILES ON S-186 FROM S-283 TO S-1431; 0.190 MILES ON S-301 FROM S-80 TO SC-19; 0.260 MILES ON S-367 FROM S-3 TO S-85; 0.220 MILES ON S-429 FROM S-186 TO S-428; 0.110 MILES ON S-532 FROM S-190 TO S-533; 0.310 MILES ON S-533 FROM S-360 TO S-120; 0.130 MILES ON S-559 FROM S-176 TO S-80; 0.510 MILES ON S-602 FROM US1/78 TO S-259; 0.310 MILES ON S-604 FROM S-602 TO S-287; 0.440 MILES ON S-606 FROM S-606 TO S-259; 0.390 MILES ON S-607 FROM S-606 TO S-259; 0.050 MILES ON S-634 FROM S-186 TO S-717; 0.110 MILES ON S-717 FROM S-634 TO S-186; 0.140 MILES ON S-808 FROM S-80 TO S-1879; 0.230 MILES ON S-870 FROM S-190 TO S-533; 0.270 MILES ON S-896 FROM SC-230 TO S-898; 0.310 MILES ON S-897 FROM S-896 TO S-898; . TOTAL LENGTH OF PROJECT: 6.690 MILES. COMPLETION DATE: 11/30/2001

COMPANY NAME	LOCATION	TOTAL BID
01 APAC-GEORGIA, INC.	ATLANTA, GA.....	\$456,748.30
02 SATTERFIELD CONSTRUCTION CO, INC.	GREENWOOD, SC.....	\$459,614.80

THIS IS TO CERTIFY THAT THIS IS A TRUE AND CORRECT COPY OF ALL
THE BIDS RECEIVED ON 07/10/2001 FOR THIS PROJECT.
CONTRACT ADMINISTRATOR  DATE 7/20/01

APPROVED BY: Elizabeth S. Mabry
TITLE: EXECUTIVE DIRECTOR


South Carolina
Department of Transportation
Columbia

Summary of Bids

Ref. No. : 000729
File No.(s) : 02.124B,
Letting Date: 07/10/2001

AIKEN COUNTY - S.C. FILE NO.(s) 02.124B, - STATE PROJECT NO.(s) C-124B, - (PIN -
024181) (ROAD WORK) - TYPE (BITUMINOUS SURFACING, DRAINAGE, GRADING) - RD(s). S-2304
1.130 MILES ON S-2304 FROM 1.1 MI NE SC-19 TO SC-19;. TOTAL LENGTH OF PROJECT:
1.130 MILES. COMPLETION DATE: 03/31/2002

COMPANY NAME	LOCATION	TOTAL BID
01 C. RAY MILES CONSTRUCTION CO, INC.	ELGIN, SC.....	\$435,722.38
02 SOX & SONS CONSTRUCTION CO. INC.	W..COLUMBIA, SC.....	\$452,111.67
03 EAGLE CONSTRUCTION CO, INC.	NEWBERRY, SC.....	\$461,866.68
04 CHEROKEE, INC.	COLUMBIA, SC.....	\$463,359.04
05 SATTERFIELD CONSTRUCTION CO, INC.	GREENWOOD, SC.....	\$466,938.56
06 MABUS BROTHERS CONSTRUCTION CO, INC.	AUGUSTA, GA.....	\$498,728.40
07 PLOWDEN CONSTRUCTION CO. INC.	SUMTER, SC.....	\$514,468.21
08 H. R. GARRETT, INC. (DWBE)	GRAY.COURT, SC.....	\$524,039.70
09 THRELKO, INC.	NINETY.SIX, SC.....	\$538,621.85

THIS IS TO CERTIFY THAT THIS IS A TRUE AND CORRECT COPY OF ALL
THE BIDS RECEIVED ON 07/10/2001 FOR THIS PROJECT.
CONTRACT ADMINISTRATOR  DATE 7/20/01

APPROVED BY: Elizabeth S. Mabry
TITLE: EXECUTIVE DIRECTOR

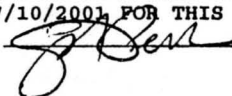
South Carolina
Department of Transportation
Columbia

Summary of Bids

Ref. No. : 000896
File No.(s) : 8.119B,
Letting Date: 07/10/2001

BERKELEY COUNTY - S.C. FILE NO.(s) 8.119B, - STATE PROJECT NO.(s) C-119B, - (PIN - 026190) (ROAD WORK) - TYPE (ASPHALT CONCRETE SURFACING, DRAINAGE, GRADING) - RD(s). S-1084, S-1085, S-126, S-147, S-184, S-250, S-367, S-490, S-649, S-845, S-868, S-869, S-89, S-894, S-897, S-933 0.160 MILES ON S-1084 FROM S-775 TO TERMINUS; 0.170 MILES ON S-1085 FROM S-775 TO S-1084; 1.800 MILES ON S-126 FROM S-351 TO S-447; 0.190 MILES ON S-147 FROM S-138 TO S-24; 0.540 MILES ON S-184 FROM S-88 TO S-184; 0.270 MILES ON S-250 FROM S-810 TO S-813; 0.170 MILES ON S-367 FROM US-52S TO S-368; 0.330 MILES ON S-490 FROM S-489 TO S-631; 0.620 MILES ON S-649 FROM S-648 TO TERMINUS; 0.080 MILES ON S-845 FROM S-843 TO END; 0.680 MILES ON S-868 FROM S-867 TO S-789; 2.300 MILES ON S-869 FROM S-376 TO S-376; 0.070 MILES ON S-89 FROM S-1092 TO S-88; 0.450 MILES ON S-894 FROM S-893 TO US-176; 0.150 MILES ON S-897 FROM S-894 TO S-893; 0.950 MILES ON S-933 FROM US-17A TO S-934; . TOTAL LENGTH OF PROJECT: 8.930 MILES. COMPLETION DATE: 06/30/2002

COMPANY NAME	LOCATION	TOTAL BID
01 SANDERS BROTHERS CONSTRUCTION CO. INC.	N..CHARLESTON, SC.....	\$931,093.87
02 BANKS CONSTRUCTION COMPANY	N..CHARLESTON, SC.....	\$981,129.61
03 HINKLE CONTRACTING CORP.	PARIS, KY.....	\$1,095,063.10

THIS IS TO CERTIFY THAT THIS IS A TRUE AND CORRECT COPY OF ALL
THE BIDS RECEIVED ON 07/10/2001 FOR THIS PROJECT.
CONTRACT ADMINISTRATOR  DATE 7/20/01

APPROVED BY: Elizabeth S. Mabry
TITLE: EXECUTIVE DIRECTOR

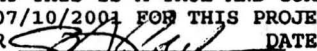
South Carolina
Department of Transportation
Columbia

Summary of Bids

Ref. No. : 000847
File No.(s) : 13.107B,
Letting Date: 07/10/2001

CHESTERFIELD COUNTY - S.C. FILE NO.(s) 13.107B, - STATE PROJECT NO.(s) C-107B,- (PIN - 023651) (ROAD WORK) - TYPE (ASPHALT CONCRETE SURFACING, DRAINAGE, GRADING) - RD(s). S-113 2.681 MILES ON S-113 FROM RD. S-848 TO US 52;. TOTAL LENGTH OF PROJECT: 2.681 MILES. COMPLETION DATE: 09/30/2002 BIDDERS ON THIS CONTRACT MUST BE SMALL BUSINESS CONCERNS OWNED & CONTROLLED BY ECONOMICALLY & SOCIALLY DISADVANTAGED ETHNIC MINORITIES OR OWNED & CONTROLLED BY DISADVANTAGED WOMEN AS CERTIFIED BY THS.C.D.O.T. BONDS ARE REQUIRED ON THIS PROJECT.

COMPANY NAME	LOCATION	TOTAL BID	ALTERNATE
01 P & L EROSION CONTROL, ETC, INC. (DWBE)	BLACKSBURG, SC.....	\$578,918.69	1
02 H. R. GARRETT, INC. (DWBE)	GRAY.COURT, SC.....	\$699,999.98	1

THIS IS TO CERTIFY THAT THIS IS A TRUE AND CORRECT COPY OF ALL
THE BIDS RECEIVED ON 07/10/2001 FOR THIS PROJECT.
CONTRACT ADMINISTRATOR  DATE 7/20/01

APPROVED BY: Elizabeth S. Mabry
TITLE: EXECUTIVE DIRECTOR

THE FOLLOWING PROJECTS WERE REMOVED FROM THE JULY 10, 2001
HIGHWAY LETTING

South Carolina
Department of Transportation
Columbia

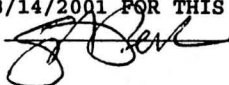
Summary of Bids

Ref. No. : 000844
File No.(s) : 8.790, 8.790.1,
Letting Date: 08/14/2001

BERKELEY COUNTY - S.C. FILE NO.(s) 8.790, 8.790.1, - FED AID PROJECT NO.(s)
BIU-IIBM(008), - (PIN - 022338, 026183) (ROAD & BRIDGE WORK)- TYPE (R.C. PRESTRESSED
BULB TEE BEAMS, R.C. TYPE II PRESTRESSED BEAMS, WIDENING) - US RTE(s). I-26, LOOPS,
RAMPS, SD RDS, US 17A, US17A 1.674 KM ON I-26 FROM US17A INTERCHANGE IMPROV.;1.052
KM ON LOOPS; 2.035 KM ON RAMPS; 0.695 KM ON SD RDS; 110.000 KM ON US 17A;1.619 KM ON
US17A FROM BERLIN G.MYERS PARKWAY TO ROSE DRIVE;. TOTAL LENGTH OF PROJECT: 7.075
KM. COMPLETION DATE: SEE SPECIAL PROVISIONS. DBE GOAL: 15%THE CONTRACTOR IS ADVISED
THAT THE DEPARTMENT WILL EVALUATE THE BID PROPOSALS SUBMITTED FOR THIS PROJECT
USING THE METHOD KNOWN AS "A+B" BIDDING.

THIS PROJECT WAS REMOVED FROM THE JULY 10, 2001 HIGHWAY LETTING.

THIS IS TO CERTIFY THAT THIS IS A TRUE AND CORRECT COPY OF ALL
THE BIDS RECEIVED ON 08/14/2001 FOR THIS PROJECT.
CONTRACT ADMINISTRATOR

 DATE 7/20/01

APPROVED BY: Elizabeth S. Mabry
TITLE: EXECUTIVE DIRECTOR

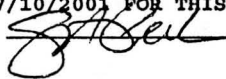
South Carolina
Department of Transportation
Columbia

Summary of Bids

Ref. No. : 000908
File No.(s) : 16.112B, 21.124B, 26.127B, 35.107B, 45.111B,
Letting Date: 07/10/2001

DARLINGTON FLORENCE HORRY MARLBORO WILLIAMSBURG COUNTIES - S.C. FILE NO.(s) 16.112B, 21.124B, 26.127B, 35.107B, 45.111B, - FED AID PROJECT NO.(s) STP-RFMT(114), - (PIN - 026292) (RESURFACING WORK) - TYPE (Resurfacing, guardrails, milling, traffic markings, and traffic signal loops.) - RD(s). SC0034, SC0403, SC0319, US0501BS, US0701, SC0381, US0015, SC0527, 1.620 MILES ON SC0034 FROM (3.34) W LYDIA HWY TO (4.96) CALVARY RD; 1.870 MILES ON SC0034 FROM (7.78) FAITH RD TO (9.65) E BO BO NEWSOM HWY; 2.820 MILES ON SC0034 FROM (4.96) CALVARY RD TO (7.78) FAITH RD; 0.400 MILES ON SC0403 FROM (15.38) TO (15.78); 0.570 MILES ON SC0403 FROM (12.36) TO (12.93); 2.450 MILES ON SC0403 FROM (12.93) TO (15.38); 1.510 MILES ON SC0319 FROM (11.7) NORTH LAKE DR TO (13.21); 2.020 MILES ON SC0319 FROM (9.68) CONWAY BYPASS TO (11.7) NORTH LAKE DR; 1.310 MILES ON US0501BS FROM (1.98) TO (3.29); 1.310 MILES ON US0501BS FROM (3.29) TO (4.6) US 501 BYPASS; 1.130 MILES ON US0701 FROM (15.67) 17TH AVE TO (16.8) CULTRA RD; 1.350 MILES ON US0701 FROM (16.8) CULTRA RD TO (18.15) SC 319; 1.500 MILES ON US0701 FROM (23.05) VETERANS HWY TO (24.55) GREEN SEA HWY; 3.840 MILES ON US0701 FROM (18.15) SC 319 TO (21.99) VETERANS HWY; 1.230 MILES ON SC0381 FROM (21.47) TO (22.7); 1.950 MILES ON SC0381 FROM (19.52) SPICE RD TO (21.47); 2.070 MILES ON SC0381 FROM (17.45) BARFIELD RD TO (19.52) SPICE RD; 1.600 MILES ON US0015 FROM (12.85) TO (14.45) ZION CHURCH RD; 2.290 MILES ON US0015 FROM (14.45) ZION CHURCH RD TO (16.74); 2.470 MILES ON US0015 FROM (19.28) GIBSON AVE TO (21.75); 2.540 MILES ON US0015 FROM (16.74) TO (19.28) GIBSON AVE; 1.240 MILES ON SC0527 FROM (23.2) TO (24.44); 2.860 MILES ON SC0527 FROM (20.34) TO (23.2); 3.190 MILES ON SC0527 FROM (27.69) TO (30.88); 3.250 MILES ON SC0527 FROM (24.44) TO (27.69);. TOTAL LENGTH OF PROJECT: 48.390 MILES. COMPLETION DATE: 06/30/2004 DBE GOAL: 10%

THIS PROJECT WAS REMOVED FROM THE JULY 10, 2001 HIGHWAY LETTING.

THIS IS TO CERTIFY THAT THIS IS A TRUE AND CORRECT COPY OF ALL
THE BIDS RECEIVED ON 07/10/2001 FOR THIS PROJECT.
CONTRACT ADMINISTRATOR  DATE 7/20/01

APPROVED BY: Elizabeth S. Mabry
TITLE: EXECUTIVE DIRECTOR