

**STATE HIGHWAY AND
PUBLIC TRANSPORTATION COMMISSION
OF
SOUTH CAROLINA**



MINUTES AND RECOMMENDATIONS

March 16, 1989

Mr. David Bowers

SOUTH CAROLINA

Highways and Public Transportation Commission

MINUTES

March 16, 1989

MINUTES
HIGHWAYS AND PUBLIC TRANSPORTATION COMMISSION
MEETING OF MARCH 16, 1989

Table of Contents

			<u>Page</u>
		Roll Call	
Section	1	Minutes for Meeting of February 16, 1989, Approved	1
Section	2	Reports of Department for the Month of February, 1989, Accepted	1
Section	3	Material and Equipment Purchases in Excess of \$1,000.00 During the Month of February, 1989 Approved	2
Section	4	Supplemental Agreement, Ralph Whitehead and Associates, Authorized	2
Section	5	Consulting and Engineering Firm, City of Laurens Bypass, Department Authorized to Select	2
Section	6	Consulting and Engineering Firm, U. S. 521, Clarendon, Williamsburg and Georgetown Counties, Department Authorized to Select	2
Section	7	Public Transportation, Unobligated Funds, Allocation Revised	2
Section	8	Allocations, State Institution	2
Section	9	Right of Way Payments, State Secondary "C" Construction Program	3
Section	10	Sale of Surplus Right of Way Property Quitclaim Deed	3
Section	11	Sale of Surplus Right of Way Property Gratis Quitclaim Deed	3
Section	12	Sale of Surplus Right of Way Property Quitclaim Deed	3
Section	13	Sale of Surplus Right of Way Property Gratis Quitclaim Deed	3
Section	14	Sale of Surplus Right of Way Property Gratis Quitclaim Deed	3

Minutes - March 16, 1989
Table of Contents - Page 2

		<u>Page</u>
Section 15	State Highway System, Frontage Road Number Assigned	3
Section 16	Highway Resurfacing Construction Contracts Awarded Letting of March 7, 1989	4
Section 17	Highway Construction Contract, Authorized Pending Review	4
Section 18	Highway Construction Contracts Awarded, Letting of March 7, 1989	5
Section 19	State Highway System, Action Rescinded	5
Section 20	State Highway System, Description Corrected	13
Section 21	State Highway System, Belt Lines Additions	15
Section 22	State Highway System, Additions	15
Section 23	Rail-Highway Crossing Construction Program, Amended	17
Section 24	Special Highway Betterment Construction Program, Amended	17
Section 25	State Economic Development Construction Program, Amended	17
Section 26	Federal Aid Bridge Replacement Construction Program, Amended	17
Section 27	Federal Aid Interstate (Resurfacing-Restoration- Rehabilitation-Reconstruction) Construction Program, Amended	18
Section 28	State Strategic Highway Plan for Improving Mobility and Safety Program (SHIMS) Construction Program, Amended	18
Section 29	State Primary/Urban Construction Program, Amended	19
Section 30	State Secondary "C" Construction Program Revision, Amended	20
Section 31	State Secondary "C" Construction Program, Amended	20
Section 32	Presentation of Gift to Outgoing Chairman	32

Minutes - March 16, 1989
Table of Contents - Page 3

	<u>Page</u>
Section 33 Election of Commission Chairman	32
Section 34 Election of Commission Vice Chairman	32
Section 35 Adjournment	32

MINUTES
HIGHWAYS AND PUBLIC TRANSPORTATION COMMISSION
OF
SOUTH CAROLINA

March 16, 1989

The regular monthly meeting of the Highways and Public Transportation Commission was held at the offices of the State Highways and Public Transportation Department in Columbia, South Carolina, at eleven o'clock a.m. on March 16, 1989. In compliance with the "Freedom of Information Act", the news media was advised in writing of the time, date and place of this meeting.

Present

Absent

Blake L. Griffith, Chairman, Presiding
R. Linwood Altman
V. C. "Vic" Bailey, Jr.
William B. Bookhart, Jr.
Wade R. Crow
Charles E. Dalton
M. Lois Eargle
Billie S. Fleming
Ben F. Hornsby
Bobby T. Jones
Bill Knotts
Isadore E. Lourie
Wallace J. McKnight
B. Bayles Mack
William C. Prince
J. B. Rhodes
Margaret H. Rush
J. H. Satcher, Sr.
W. M. "Mat" Self
J. "Moot" Truluck

Roll
Call

Also Present: J. G. Rideoutte, Executive Director
H. P. Snyder, State Highway Engineer
R. W. Powell, Secretary-Treasurer

SECTION 1: The Minutes for the meeting of February 16, 1989; copies of which had been previously mailed to each member of the Commission, were approved.

Minutes

SECTION 2: The Commission unanimously passed a motion accepting monthly reports as published by the Department of activities for the month of February, 1989.

Reports

Prchs SECTION 3: The Commission unanimously passed a motion approving purchase orders issued for amounts in excess of 1,000.00 during the month of February, 1989, as shown in the Appendix.

Sup
Agrmt SECTION 4: The Commission unanimously passed a motion authorizing the Department to enter into a supplemental agreement with Ralph Whitehead and Associates for additional geotechnical work on the Dawhoo Bridge replacement in Charleston County at an estimated cost of \$120,000, as shown in the Appendix.

City of
Laurens
Bypass SECTION 5: The Commission unanimously passed a motion authorizing the Department to advertise and select a consulting and engineering firm to provide engineering services for a bypass around the City of Laurens in Laurens County, using SHIMS funding, as shown in the Appendix.

Portion
of
US
521 SECTION 6: The Commission unanimously passed a motion authorizing the Department to advertise and select a consulting and engineering firm to provide engineering services for upgrading a portion of U. S. 521 in Clarendon, Williamsburg and Georgetown counties, using SHIMS funding, as shown in the Appendix.

Pub
Trans
Alloc SECTION 7: The Commission unanimously passed a motion revising the June 16, 1988 allocation of State General Funds for Public Transportation by transferring \$3,000 of unobligated funds remaining in the program reserve to Consolidated Area Transportation Authority's FY 88-89 administration and operations budget, as shown in the Appendix.

SECTION 8: The Commission unanimously passed a motion allocating \$51,403 for work at a State Institution as follows:

Allocs State Inst	<u>Project Number</u>	<u>County</u>	<u>Description</u>	<u>Amount</u>
	D-445	Abbeville	Improvement of Alexander Street on the Campus of Erskine College extending from Bonner Street (Road S-335) Estimated Construction Cost File No. 1.(6) 445 Description unchanged - amount increased from \$22,500 to \$51,403	\$ 51 403 00

SECTION 9: The Department submitted a report of right of way payments on roads in Aiken and Saluda Counties in the State Secondary "C" Construction Program, as follows:

February 3, 1989	Project C - Road S-1244 - Aiken County - James M. Jackson	\$ 1 500 00	R/W Pymts
February 15, 1989	Project C-445 - Road S-214 - Saluda County - Arthur Z. Leicht, Doris H. Leicht, and Jim Barfield, Atty.	\$ 4 300 00	

SECTION 10: The Commission unanimously passed a motion accepting a report of the Department concerning the execution of a quitclaim deed dated January 23, 1989 conveying a parcel on U.S. Route 25 in Greenville County to Miles M. Adair for the consideration of \$10,500.00, as shown in the Appendix.

Quit-claim Deed

SECTION 11: The Commission unanimously passed a motion accepting a report of the Department concerning the execution of a gratis quitclaim deed dated January 27, 1989 conveying 2,000 square feet of land on Road S-198 in Beaufort County to Robert H. Yanker and Mary M. Yanker, as shown in the Appendix.

Gratis Quit-claim Deed

SECTION 12: The Commission unanimously passed a motion accepting a report of the Department concerning the execution of a quitclaim deed dated January 31, 1989 conveying 1,100 square feet of land in Horry County to Doris W. Macklen for the consideration of \$150.00, as shown in the Appendix.

Quit-claim Deed

SECTION 13: The Commission unanimously passed a motion accepting a report of the Department concerning the execution of a gratis quitclaim deed dated February 21, 1989 conveying 1.559 acres of land on Road S-2033 in Richland County to Sparkleberry Associates, as shown in the Appendix.

Gratis Quit-claim Deed

SECTION 14: The Commission unanimously passed a motion accepting a report of the Department concerning the execution of a gratis quitclaim deed dated February 22, 1989 conveying 888 square feet of land on Road S-1468 in Richland County to Thales Investment Corporation, as shown in the Appendix.

Gratis Quit-claim Deed

SECTION 15: The Commission unanimously passed a motion amending the State Highway System to assign road numbers to frontage roads throughout the State, as shown in the Appendix.

St Hwy System Amended

Resur
Awards

SECTION 16: The Commission unanimously passed a motion authorizing award of contracts covering resurfacing projects in the March 7, 1989 letting, as shown in detail in the Appendix.

SECTION 17: The Commission unanimously passed a motion approving award of the highway construction project summarized below and shown in detail in the Appendix, pending review of the bidding procedures by a committee appointed by the Special Committee on Minority Contractors:

Road Work

Charleston County

Hwy
Constr
Contr

S. C. File Nos. 10.134A, 10.770.1, 10.134A.1, 10.134A.2, 10.134A.3, 10.134A.4, 10.134A.5, 10.134A.6, 10.134A.7, 10.134A.8, 10.134A.9, & 10.134A.10 - F. A. Project No. IR-526-4(129) - Type - grading, drainage, asphalt concrete surfacing, concrete curb & gutter and guard rail, permanent & temporary pavement markings of 2.388 miles on SC Route 526, 1.690 miles on Long Point Road & US Route 17, 3.013 miles on ramps, 2.007 miles on Intersecting & Frontage Roads, and also constructing 2 @ 247'-0" reinforced concrete & structural steel (beam & girder) dual overpasses over Road S-97 (Long Point Road), widening 1 @ 385'-0" reinforced concrete (flat slab) E.B. Lane bridge over Hobcaw Creek, widening 1 @ 138'-0" reinforced concrete & structural steel E.B. Lane overpass over Wakendaw Road, 1 @ 390'-0" reinforced concrete (flat slab) W.B. bridge over Hobcaw Creek, 1 @ 153'-0" reinforced concrete & structural steel W.B. Lane overpass over Wakendaw Road, widening 1 @ 147'-0" reinforced concrete & structural steel E.B. Lane overpass over Road S-56, 1 @ 161'-0" reinforced concrete & structural steel W.B. Lane overpass over Road S-56, 1 @ 1511'-8½" reinforced concrete & structural steel (curved girder) Line "1" overpass over Road S-56 & S.C. Route 526, 1 @ 390'-0" reinforced concrete (flat slab) Line "1" ramp bridge over Tributary to Hobcaw Creek, 2 @ 269'-0" reinforced concrete & structural steel (beam & girder) twin overpasses over U.S. Route 17 By-pass, and 2 @ 210'-0" reinforced concrete (flat slab) twin bridges over Tributary to Hobcaw Creek, all along S.C. Route 526 North of Mt. Pleasant.

Banks Constr. Co., Inc.,
Charleston Heights, S.C. \$ 18 596 913 38
USING ALT. NO. 2 - CORR. STEEL PIPE CULVERT
- 0.064 "

SECTION 18: The Commission unanimously passed a motion authorizing award of contracts for highway construction projects in the March 7, 1989 letting subject to the approval of the Federal Highway Administration on federal-aid projects, as shown in the Appendix.

Constr
Awards

SECTION 19: The Commission unanimously passed a motion rescinding its action on the dates indicated, in adding sections of roads, as shown, to the State Highway System:

Addition
Number

Aiken County

2174 *all* (4) Trolly Line Road extending from Road S-80 southerly to Road S-1303 (Hudson Avenue) - approximately 0.12 mile (Designated S-2174) (Added to System 1/19/89) (NOTE: This road is being removed due to the fact it is a duplication of Road S-2172 (Addition 2172)).

Berkeley County

1074 *all* (4) Street in Moncks Corner extending from the northern terminus of Road S-552 easterly approximately 0.15 mile; also westerly approximately 0.15 mile - Total Mileage 0.3 mile (Designated S-1074) (Added to System 2/21/80) (NOTE: This road is being removed due to the fact it is a duplication of Addition 1246.)

St Hwy
System
Action
Resc'nd

Portion of 510 *Portion* (4) Section of road in Moncks corner from a point near Road S-1246 (Fennick Drive) northeasterly then northwesterly to U. S. Route 52 - approximately 0.19 mile (Designated S-552) (Added to System 7/15/65) (NOTE: This road is being removed due to the fact it is covered by Addition 1247.)

Berkeley County

1245 *all* (4) Fiddie Street extending from Road S-1645 near U. S. Route 78 westerly and north-easterly to deadend - approximately 0.2 mile

St Hwy System, Actn Rscnd, continued

Addition
NumberBerkeley County, continued

1245



(Designated S-1245)
 (Added to System 12/15/88)
 (NOTE: This road is being removed and
 readded in Charleston County.)

Chesterfield County

970

all



Hebron Methodist Church Road extending
 from U. S. Route 1 northerly to church -
 approximately 0.35 mile
 (Designated S-970)
 (Added to System 5/19/88)

Jasper County

408

all



Section of road extending in a south-
 easterly direction to U. S. Route 17
 at end of control access on Interstate
 Route 95 at Point South in Jasper
 County - approximately 0.05 mile
 (Designated S-276)
 (Added to System 11/20/86)
 (NOTE: This road is being removed due
 to the fact this section of road is
 covered under Addition 410.)

Lexington County

1117

all



Haynes Lane at Edenwood adjacent to Cayce
 from Dogwood Lane to Eden Drive -
 approximately 0.23 mile
 (Designated S-507)
 (Added to System 11/21/68)
 (NOTE: This road is being deleted due to
 the fact it is covered under Road S-507
 (Addition 999).)

Richland County

2803

all



McNulty Road Extension in Blythewood from
 Road S-1367 westerly and southerly to Road
 S-59 (Blythewood Road) -
 approximately 0.17 mile

St Hwy
 System
 Action
 Resc'nd

St Hwy System, Actn Rsnd, continued

Addition
Number

Richland County, continued

- 2803 (X) (Designated S-1362)
(Added to System 11/19/87)
(NOTE: This road is being removed due to the fact Addition 2803 had already been used. This addition is being removed and a beltline for this section of road is being added to the System.)
- 2823 ✓ all (X) Scioto Drive from U. S. Route 321 to Conn Street (placed in System for resurfacing) - approximately 0.13 mile
(Designated S-2823)
(Added to System 11/17/88)
- 2824 ✓ all (X) Conn Street from Scioto Drive to Crane Creek Drive (placed in System for resurfacing) - approximately 0.07 mile
(Designated S-2824)
(Added to System 11/17/88)
- 2825 ✓ all (X) Crane Creek Drive from U. S. Route 321 to Crane Creek Court (placed in System for resurfacing) - approximately 0.25 mile
(Designated S-2825)
(Added to System 11/17/88)
- 2826 ✓ all (X) Crane Creek Court from Crane Creek Drive to deadend (placed in System for resurfacing) - approximately 0.08 mile
(Designated S-2826)
(Added to System 11/17/88)
- 2827 ✓ all (X) Meadowlake Drive from Bradburg Drive to Old Oak Drive (placed in System for resurfacing) - approximately 0.36 mile
(Designated S-3967)
(Added to System 11/17/88)
- 2828 ✓ all (X) Leaf Court from Meadowlake Drive to deadend (placed in System for resurfacing) - approximately 0.05 mile
(Designated S-2828)
(Added to System 11/17/88)

St Hwy
System
Action
Resc'nd

St Hwy System, Actn Rscnd, continued

Addition
NumberRichland County, continued

- 2829 *all* (4) Bradbury Drive from Meadowlake Drive (Road S-3967) to Bedford Drive (placed in System for resurfacing) - approximately 0.22 mile (Designated S-2829) (Added to System 11/17/88)
- 2830 *all* (4) Bedford Drive from Bradbury Drive to Scarsdale Drive (placed in System for resurfacing) - approximately 0.06 mile (Designated S-2830) (Added to System 11/17/88)
- 2831 *all* (4) Meadowcreek Drive from Torwood Drive to Bradbury Drive (placed in System for resurfacing) - approximately 0.19 mile (Designated S-2831) (Added to System 11/17/88)
- 2832 *all* (4) Glenshire Drive from Fair Oaks Drive to Tillbury Drive (placed in System for resurfacing) - approximately 0.08 mile (Designated S-2832) (Added to System 11/17/88)
- 2833 *all* (4) Fair Oaks Drive from Meadowburg Drive to Meadowcreek Drive (placed in System for resurfacing) - approximately 0.25 mile (Designated S-2833) (Added to System 11/17/88)
- *² 2834 *all* (4) Old Still Road from Polo Road (Road S-2214) to Leaning Tree (construct to State Highway standards) - approximately 0.6 mile (Designated S-2834) (Added to System 11/17/88)
- 2835 *all* (4) Loblolly Drive from Blueridge Terrance (Road S-334) to Slash Pine Lane (placed in System for resurfacing) - approximately 0.06 mile (Designated S-2835) (Added to System 11/17/88)

St Hwy
System
Action
Resc'nd

St Hwy System, Actn Rscnd, continued

Addition
NumberRichland County, continued

- 2836 *all* (4) Slash Pine Lane from Loblolly Drive to Savannah Drive (placed in System for resurfacing) - approximately 0.3 mile (Designated S-2836) (Added to System 11/17/88)
- 2837 *all* (4) Ely Street from Blueridge Terrace (Road S-334) to Slash Pine Lane (placed in System for resurfacing) - approximately 0.05 mile (Designated S-2837) (Added to System 11/17/88)
- 2838 *all* (4) Savannah Drive from Slash Pine Lane to deadend (placed in System for resurfacing) - approximately 0.14 mile (Designated S-2838) (Added to System 11/17/88)
- 2839 *all* (4) Chartel Circle from Savannah Drive to deadend (placed in System for resurfacing) - approximately 0.17 mile (Designated S-2839) (Added to System 11/17/88)
- * 1 2840 *all* (4) Ballentine Estates Road from S. C. Route 6 to end of city maintenance (placed in System for resurfacing) - approximately 0.23 mile (Designated S-2840) (Added to System 11/17/88)
- * 3 2841 *all* (4) Grove Parklane from Broad River Road (U. S. Route 176) to Cactus Avenue (placed in System for resurfacing) - approximately 0.14 mile (Designated S-2841) (Added to System 11/17/88)
- * 3 2842 *all* (4) Cactus Avenue from Broad River Road (U. S. Route 176) to Palm Tree Lane (placed in System for resurfacing) - approximately 0.2 mile (Designated S-2842) (Added to System 11/17/88)

St Hwy
System
Action
Resc'nd

St Hwy System, Actn Rscnd, continued








Addition
NumberRichland County, continued

- * 3
2843 *all* (4) Palm Tree Lane from Cactus Avenue to Piney Grove Road (Road S-1280) (placed in System for resurfacing) - approximately 0.06 mile (Designated S-2824) (Added to System 11/17/88)
- 2844 *all* (4) Haverford Drive from Frost Avenue (Road S-43) (placed in System for resurfacing) - approximately 0.31 mile (Designated S-2844) (Added to System 11/17/88)
- 2845 *all* (4) Havenford Circle from Frost Avenue (Road S-43) to Havenford Circle (placed in System for resurfacing) - approximately 0.38 mile (Designated S-2845) (Added to System 11/17/88)
- 2846 *all* (4) Brighton Court from Havenford Drive to deadend (placed in System for resurfacing) - approximately 0.08 mile (Designated S-2846) (Added to System 11/17/88)
- 2847 *all* (4) Waterford Drive from Frost Avenue (Road S-43) to Frost Avenue (Road S-43) (placed in System for resurfacing) - approximately 0.49 mile (Designated S-2847) (Added to System 11/17/88)
- 2848 *all* (4) Waterford Drive (a/k/a Margate) to Waterford Drive (placed in System for resurfacing) - approximately 0.18 mile (Designated S-2848) (Added to System 11/17/88)
- 2849 *all* (4) Camelot Street from Waterford Drive to Waterford Drive (placed in System for resurfacing) - approximately 0.19 mile (Designated S-2849) (Added to System 11/17/88)
- 2850 *all* (4) Old Lamplighter Road from Greenoaks Road to Carriage House Road (placed in System for resurfacing) - approximately 0.29 mile (Designated S-2850) (Added to System 11/17/88)

St Hwy
System
Action
Resc'nd

St Hwy System, Actn Rscnd, continued

Addition
NumberRichland County, continued

- 2851 *all*  Greenoaks Road from Brookfield Road (Road S-827) to Carriage House Road (placed in System for resurfacing) - approximately 0.49 mile (Designated S-2851) (Added to System 11/17/88)
- 2852 *all*  Greenway Drive from Greenoaks Road to deadend (placed in System for resurfacing) - approximately 0.29 mile (Designated S-2852) (Added to System 11/17/88)
- 2853 *all*  Kendall Green Drive from Greenway Drive to Old Lamplighter Road (placed in System for resurfacing) - approximately 0.14 mile (Designated S-2853) (Added to System 11/17/88)
- 2854 *all*  Greenleaf Road from White Oak Road (Road S-2244) to Northshore Road (Road S-1583) (placed in System for resurfacing) - approximately 0.53 mile (Designated S-2854) (Added to System 11/17/88)
- 2855 *all*  Shallow Pond Road from Greenbriar Drive (Road S-2346) to Greenleaf Road (placed in System for resurfacing) - approximately 0.14 mile (Designated S-2855) (Added to System 11/17/88)
- 2856 *all*  Sandhill Road from Greenbriar Drive (Road S-2346) to Greenleaf Road (placed in System for resurfacing) - approximately 0.09 mile (Designated S-2856) (Added to System 11/17/88)
- 2857 *all*  Willow Ridge Road from Northshore Road (Road S-1583) to deadend (placed in System for resurfacing) - approximately 0.15 mile (Designated S-2857) (Added to System 11/17/88)

St Hwy
System
Action
Resc'nd

St Hwy System, Actn Rscnd, continued

Addition
Number

Richland County, continued


- 2858 *all* (4) Trotwood Drive from Sweet Bay Drive (Road S-1712) to Trotter Road (Road S-222) (placed in System for resurfacing) - approximately 0.32 mile (Designated S-2858) (Added to System 11/17/88)
- 2859 *all* (4) Candlewood Lane from Old South Drive to Trotter Road (Road S-222) (placed in System for resurfacing) - approximately 0.15 mile (Designated S-2859) (Added to System 11/17/88)
- 2860 *all* (4) Old South Drive from Trotwood Drive to Trotter Road (Road S-222) (placed in System for resurfacing) - approximately 0.3 mile (Designated S-2860) (Added to System 11/17/88)
- 2861 *all* (4) Colony Drive from Mason Road (Road S-219) to Woodale Circle (placed in System for resurfacing) - approximately 0.24 mile (Designated S-2861) (Added to System 11/17/88)
- 2862 *all* (4) Denton Drive from Colonial Drive to Cramer Drive (placed in System for resurfacing) - approximately 0.22 mile (Designated S-2862) (Added to System 11/17/88)
- 2863 *all* (4) Cramer Drive from Colonial Drive to Denton Drive (placed in System for resurfacing) - approximately 0.21 mile (Designated S-2863) (Added to System 11/17/88)
- 2864 *all* (4) Sinclair Drive from Mason Road (Road S-219) to Cramer Drive (placed in System for resurfacing) - approximately 0.12 mile (Designated S-2864) (Added to System 11/17/88)

St Hwy
System
Action
Resc'nd


St Hwy System, Actn Rscnd, continued

Addition
Number

Richland County, continued

2865 *act*  Langley Court from Sinclair Drive to deadend (placed in System for resurfacing) - approximately 0.05 mile
(Designated S-2865)
(Added to System 11/17/88)


Saluda County

Portion of 195 *act*  Section of road from U. S. Route 178 northeasterly - approximately 0.55 mile
(Designated S-195)
(Added to System 12/21/50)
(NOTE: This road is being removed due to the fact it is covered under Road S-195 (Addition 537).)


SECTION 20: The Commission unanimously passed a motion correcting the description of the following sections of State Highways previously added to the State Highway System to read as follows:

Addition
Number

Aiken County

505  Ridgecrest Road north of Aiken from Road S-26 (Reynolds Pond Road) southerly to Road S-1774 - approximately 0.25 mile
(Designated S-505); Hillsboro Street from Road S-505 (Ridgecrest Road) to Road S-801 (Oakland Drive) - approximately 0.16 mile
(Designated S-800); Oakland Drive from Road S-505 (Ridgecrest Road) to Road S-800 (Hillsboro Street) - approximately 0.24 mile
(Designated S-801)
(Total Length of Project 0.65 miles)
(Added to System 10/19/55)

Berkeley County

953  Hartford Drive at College Park Subdivision near Ladson from Oxford Road to Carnell Drive - approximately 0.05 mile
(Designated S-944)
(Added to System 5/20/76)

St Hwy
System
Action
Resc'nd

St Hwy
System
Dscrip'tn
Crc'td

St Hwy System, Actn Rscnd, continued

Addition
NumberBerkeley County, continued

955



Hartford Drive at College Park Subdivision
near Ladson from Oxford Road to Columbia
Drive - approximately 0.28 mile
(Designated S-944)
(Added to System 5/20/76)

Dillon County

856



Road in Oliver Christmas Subdivision from
S. C. Route 57 to Road S-857 -
approximately 0.08 mile
(Designated S-856)
(Added to System 8/22/85)

857



Road in Oliver Christmas Subdivision from
a point 0.27 mile south of Road S-856
westerly, northerly, and easterly -
approximately 0.44 mile
(Designated S-857)
(Added to System 8/22/85)

Greenville County

1090



"B" Street adjacent to Greenville from Road
S-379 (6th Street) to Hammett Street -
approximately 0.06 mile
(Designated S-380)
(Added to System 10/20/88)

Richland County

2760



Ott Street adjacent to Columbia from Road
S-500 (Live Oak Street) southerly to Road
S-1995 (Plowden Road) -
approximately 0.5 mile
(Designated S-111)
(Added to System 9/20/84)

Saluda County

546



County road from Road S-29 north of Ridge
Spring approximately 0.55 mile southwest
of Road S-432 southeasterly -
approximately 0.83 mile
(Designated S-546)
(Added to System 12/19/85)

St Hwy
System
Dscrp'tn
Crc'td

SECTION 21: Pursuant to Code Section 57-5-90, the Commission unanimously passed a motion adding the following belt lines to the State Highway System:

Addition
Number

Berkeley County

1263

Shalom Bucks Way from the intersection of Road S-62 approximately 0.06 mile northeast of the intersection of Road S-62 and Road S-1172 northwesterly - approximately 0.16 mile
(To be designated S-1263)

Colleton County

898

Brown Street in Walterboro from Road S-293 (Benson Street) southerly to Road S-128 (West Washington Street) - approximately 0.09 mile
(To be designated S-293)

St Hwy
System
B'Lines

Richland County

2927

McNulty Road Extension in Blythewood from Road S-1367 westerly and southerly to Road S-59 (Blythewood Road) - approximately 0.17 mile
(To be designated S-1362)

York County

1647

Rosewood Lane in the City of York extending from Road S-323 (California Street) northerly - approximately 0.1 mile
(To be designated S-1647)

SECTION 22: Pursuant to Code Section 57-5-70, the Commission unanimously passed a motion adding the following roads to the State Highway System, maintenance jurisdiction by the Department of Highways and Public Transportation of such roads to become effective when construction to State Highway standards shall have started:

Addition
Number

Calhoun County

463

Extension of Road S-424 extending from end of present pavement southerly - approximately 0.35 mile
(To be designated S-424)

St Hwy
System
Adtn's

St Hwy System Adtn's, continued

Addition
Number

Charleston County

2486



Fiddie Street extending from Road S-1745 near U. S. Route 78 westerly and north-easterly to deadend - approximately 0.2 mile
(To be designated S-2486)

Edgefield County


518



Town Road extending from S. C. Route 230 westerly toward the Savannah River - approximately 1.27 miles
(To be designated S-518)

Marion County

861



Loop road at Terrell's Bay High School in Centenary extending from Road S-254 to Road S-253 - approximately 0.25 mile
(To be designated S-861)

Spartanburg County

1043



Moseley Street in the Town of Cowpens extending from S. C. Route 110 westerly to Road S-1960 - approximately 0.5 mile
(To be designated S-1043)

1044



Thompson Road beginning at the intersection of Roads S-59 and S-107 southerly and easterly to Tuscarora Plant entrance - approximately 0.25 mile
(To be designated S-1044)

Union County

540



Extension of Lovers Lane from current end of pavement on Road S-76 to end - approximately 0.7 mile
(To be designated S-76)

St Hwy
System
Adtn's

SECTION 23: The Commission unanimously passed a motion amending the Rail-Highway Crossing Construction Program, as follows:

Item No.

Cherokee County

Rail Hwy
Cr'ssing

Addition

56,760 Third Street - Install railroad signal
at the Southern Railway crossing in
Gaffney. \$ 80 000 00
(PE, Constr.)

SECTION 24: The Commission unanimously passed a motion amending the Special Highway Betterment Construction Program, as follows:

Item No.

Aiken County

Special
Hwy
Bett'mt
Prgm

Addition

804 Road S-79 - Clearing, grubbing & paving
from end of pavement to bridge over
Cedar Creek - 2.26 miles.
(PE, Constr.) \$ 235 000 00

SECTION 25: The Commission unanimously passed a motion amending the State Economic Development Construction Program, as follows:

Item No.

York County

State
Econ
Dv'pmt
Prgm

Addition

105,019 Feasibility Study - W S Special Project
for York.
(PE) \$ 40 000 00

SECTION 26: The Commission unanimously passed a motion amending the Federal Aid Bridge Replacement Construction Program, as follows:

Item No.

Statewide

FA
Bridge
Replc'mt
Prgm

Additions

95,458 PE for Bridge Inspection for FY 1989. \$ 205 793 00

95,459 Statewide bridge feasibility study
for bridges on/off the Federal Aid
System (FY 1989).
(PE) \$ 50 000 00

SECTION 27: The Commission unanimously passed a motion amending the Federal Aid Interstate (Resurfacing-Restoration-Rehabilitation-Reconstruction) Construction Program, as follows:

Item No.Cherokee CountyRevision

80,224	I-85 - Modify interchanges & bridges NE of SC 105 to SW of SC 5 - 9.0 miles (PE, R/W, Constr.) (Money was decreased from \$3,000,000.00 by error - Amount has been corrected as shown)	\$ 12 950 000 00
--------	--	------------------

FA
Inter-
state
4R
Prgm

York CountyAddition

80,254	I-77 - Widen six lanes from P-4601 (Carowinds Blvd.) to NC State Line - 0.90 mile. (PE, R/W, Constr.)	\$ 810 000 00
--------	--	---------------

SECTION 28: The Commission unanimously passed a motion amending the State Strategic Highway Plan for Improving Mobility and Safety (SHIMS) Construction Program, as follows:

Item No.Beaufort CountyAdditions

100,215	US 278 Conn. - Multilane from just west of SC Route 170 to just east of Okatie Creek - 8.70 miles. (R/W, Constr.)	\$ 4 995 400 00
---------	--	-----------------

SHIMS
Constr
Prgm

100,216	US 278 Conn. - Multilane from Jasper County Line to just west of SC Route 170 - 0.9 miles. (PE, R/W, Constr.)	\$ 1 030 800 00
---------	--	-----------------

Revision

100,211	US 17 - Construct overpass at PRYL Railroad (WBL) - 9.5 miles. (PE, Constr.) (Descr. the same - Amt. increased to add PE)	\$ 305 000 00
---------	--	---------------

SHIMS Constr Prgm, continued

<u>Item No.</u>	<u>Greenwood County</u>	
	<u>Addition</u>	
100,217	SC 72 BP - Install railroad signals at the CSX Trans. Railroad crossing at SC 72 BP in Greenwood. (PE, Constr.)	\$ 89 000 00

SHIMS
Constr
Prgm

	<u>Jasper County</u>	
	<u>Addition</u>	
100,218	US 278 Conn. - Multilane from US 17 to Beaufort County Line - 6.5 miles. (PE, R/W, Constr.)	\$ 7 559 200 00

SECTION 29: The Commission unanimously passed a motion
amending the State Primary Urban Construction Program, as
follows:

<u>Item No.</u>	<u>Darlington County</u>	
	<u>Addition</u>	
51,758	SC 151 - Install flashing beacons at the intersection of SC 151 and SC 151 Bus. (Constr.)	\$ 3 000 00

	<u>Dillon County</u>	
	<u>Addition</u>	
51,759	US 301 - Install signal system for the city of Dillon Central Business District. (Constr.)	\$ 15 000 00

State
Pri/Urb
Prgm

	<u>Lexington County</u>	
	<u>Addition</u>	
51,760	SC 6 - Improve intersection & widen from S-252 to S-485 & to intersection of SC 6 near WalMart - 1.3 miles. (PE)	\$ 10 000 00

SECTION 30: The Commission passed a motion making the following revision to the State Secondary "C" Construction Program. Commissioners Bookhart and Rhodes abstained from voting on the revision.

State
Sec'dy
"C"
Prgm
Revised

<u>Item No.</u>	<u>Orangeburg County</u>	
	<u>Revision</u>	
28885	Road S-1994 (Addition 1994) - Earth road in the Town of Santee adjacent to Interstate Route 95 and S. C. Route 6 Interchange northwest quadrant from S. C. Route 6 southeasterly (construction to State Highway standards including curb, guttering, and sidewalks) - 0.5 mile	\$ 125 000
	Description revised - amount increased from \$70,000 to \$125,000	

SECTION 31: The Commission unanimously passed a motion amending the State Secondary "C" Construction Program, as follows:

State
Sec'dy
"C"
Prgm

<u>Item No.</u>	<u>Aiken County</u>	
	<u>Deletion</u>	
200076	Road S-2174 (Addition 2174) - Trolly Line Road extending from Road S-80 southerly to Road S-1303 (Hudson Avenue) - 0.12 mile (NOTE: This road is being removed due to the fact it is a duplication of Item No. 29896, Road S-2172.)	
	<u>Anderson County</u>	
	<u>Revision</u>	
29649	Road S-913 (Cherokee Circle) - Placed in Construction Program for correction of drainage problem (cost of materials only, City of Anderson to perform work) -	\$ 6 000
	Description revised - amount increased from \$2,500 to \$6,000	
	<u>Addition</u>	
200104	Resurfacing along Road S-741 (Sadlers Creek Road) extending from S. C. Route 187 westerly - 2.5 miles	\$ 85 000

St Sec'dy "C" Prgm, continued

Item No.Berkeley CountyDeletion

200042 Road S-1245 (Addition 1245) - Fiddie Street extending from Road S-1645 near U. S. Route 78 westerly and north-easterly to deadend - 0.2 mile
(NOTE: This road is being removed due to the fact it should have been programmed in Charleston County.)

Revision

200041 Resurfacing of Gadsen Street (Road S-782) in the Town of Moncks Corner from the intersection of Route 6 northerly - 0.05 mile \$ 1 800
Description revised - amount unchanged

Additions

200105 Intersection improvements on U. S. Route 17 Alternate at Sangaree Boulevard Parkway in Berkeley County - \$ 21 500

200106 Resurfacing along Roads S-440, S-1109, S-673, S-1109, S-673, S-435, S-313, S-673, S-642, S-844, S-893, and S-894 in the City of Goose Creek - 1.5 miles \$ 46 200

200126 Road S-45 - Relocation of Old Mount Holly Road from end of Road S-728 (Old Moncks Corner Road) to intersection with U. S. Route 52 near Mount Holly (construction to State Highway standards including relocation of railroad crossing signals) - 0.3 mile \$ 250 000

Calhoun CountyAddition

200107 Road S-424 (Addition 463) - Extension of Road S-424 extending from end of present pavement southerly - 0.35 mile \$ 60 000

State
Sec'dy
"C"
Prgm

St Sec'dy "C" Prgm, continued

Item No.Charleston CountyAddition

200108	Road S-2486 (Addition 2486) - Fiddie Street extending from Road S-1745 near U. S. Route 78 westerly and northeasterly to deadend - 0.2 mile	\$ 30 000
--------	---	-----------

Chesterfield CountyDeletion

29697	Road S-970 (Addition 970) - Hebron Methodist Church Road extending from U. S. Route 1 northerly to church - 0.35 mile (NOTE: This road is being removed at the request of the Delegation.)	
-------	---	--

Edgefield CountyAdditions

200109	Resurfacing along Roads S-338, S-339, and S-178 -	\$ 186 000
200110	Installation of left turn lanes at Merriweather Elementary School -	\$ 100 000
200111	Relocation of Road S-178 at its intersection with S. C. Route 230 -	\$ 50 000
200112	Road S-518 (Addition 518) - Improvement of Town Road extending from S. C. Route 230 westerly toward the Savannah River - 1.27 miles	\$ 190 500

Florence CountyAdditions

200127	Rocking Program - Rocking and/or improving roads in the Quinby Area to be designated by Florence County - Total Length of Project 1.5 miles Total Cost of Project	\$ 40 000
--------	---	-----------

State
Sec'dy
"C"
Prgm

Florence County, continued

200128

\$ 128 000

Addition

\$ 347 500

Deletion

Repair to roads in Horry County caused by snow and ice damage -
Project abandoned and a portion of project to be constructed with Maintenance Funds. This project was deleted at the request of the Legislative Delegation.

Addition

\$ 1 400

Additions

\$ 36 000

State
Sec'dy
"C"
Prqm

St Sec'dy "C" Prgm, continued

Item No.Marion County, continuedAdditions, continued

200129	Rocking Program - Rocking and/or improving roads to be designated by Marion County - Total Length of Project 2.0 miles Total Cost of Project	\$ 60 000
--------	--	-----------

Newberry CountyAddition

200130	Resurfacing along Roads S-28 and S-55 from S. C. Route 34 northerly to Road S-55 and along Road S-55 to Road S-900 - Total Length of Project 2.3 miles Total Cost of Project	\$ 60 000
--------	--	-----------

Oconee CountyDeletion

200086	Rocking Program - Installation of street signs along State Highways in Oconee County - (NOTE: This project is being deleted due to the fact it is a duplication of Item No. 28498.)	
--------	--	--

Additions

200116	Rocking Program - Rocking and/or improving five (5) roads in Oconee County identified as County Road No. C-H-9 (Cherokee Lake Road), Daisy Cleveland Road, Bayshore Road, Enchanted Hills, and Cherokee Gardens - Total Length of Project 12.0 miles Total Cost of Project	\$ 389 700
--------	--	------------

200131	Road S-488 - Reconstruction, widening, and construction of turn lanes on Road S-488 at Seneca High School extending from a point 250 feet south of Road S-50 southeast to a point 200 feet north of Road S-743 - 0.42 mile	\$ 100 000
--------	--	------------

State
Sec'dy
"C"
Prgm

St Sec'dy "C" Prgm, continued

Item No.

Richland County

Deletions

- 29977 Road S-2823 (Addition 2823) - Scioto
Drive from U. S. Route 321 to Conn
Street (placed in System for resur-
facing) - 0.13 miles
- 29978 Road S-2824 (Addition 2824) - Conn
Street from Scioto Drive to Crane Creek
Drive (placed in System for resurfacing) -
0.07 mile
- 29979 Road S-2825 (Addition 2825) - Crane
Creek Drive from U. S. Route 321 to
Crane Creek Court (placed in System for
resurfacing) - 0.25 mile
- 29980 Road S-2826 (Addition 2826) - Crane
Creek Court from Crane Creek Drive to
deadend (placed in System for resurfacing) -
0.08 mile
- 29981 Road S-3967 (Addition 2827) - Meadowlake
Drive from Bradbury Drive to Old Oak Drive
(placed in System for resurfacing) -
0.36 mile
- 29982 Road S-2828 (Addition 2828) - Leaf Court
from Meadowlake Drive to deadend (placed in
System for resurfacing) - 0.05 mile
- 29983 Road S-2829 (Addition 2829) - Bradbury
Drive from Meadowlake Drive (Road S-3967)
to Bedford Drive (placed in System for
resurfacing) - 0.22 mile
- 29984 Road S=2830 (Addition 2830) - Bedford Drive
from Bradbury Drive to Scarsdale Drive
(placed in System for resurfacing) -
0.06 mile
- 29985 Road S-2831 (Addition 2831) - Meadowcreek
Drive from Torwood Drive to Bradbury Drive
(placed in System for resurfacing) -
0.19 mile

State
Sec'dy
"C"
Prgm

St Sec'dy "C" Prgm, continued

Item No.Richland County, continuedDeletions, continued

29986	Road S-2832 (Addition 2832) - Glenshire Drive from Fair Oaks Drive to Tillbury Drive (placed in System for resurfacing) - 0.08 mile
29987	Road S-2833 (Addition 2833) - Fair Oaks Drive from Meadowbury Drive to Meadowcreek Drive (placed in System for resurfacing) 0.25 mile
29988	Road S-2834 (Addition 2834) - Old Still Road from Polo Road (Road S-2214) to Leaning Tree (construct to State Highway standards) 0.6 mile
29989	Road S-2835 (Addition 2835) - Loblolly Drive from Blue Ridge Terrace (Road S-334) to Slash Pine Lane (placed in System for resurfacing) 0.06 mile
29990	Road S-2836 (Addition 2836) - Slash Pine Lane from Loblolly Drive to Savannah Drive (placed in System for resurfacing) 0.3 mile
29991	Road S-2837 (Addition 2837) - Ely Street from Blue Ridge Terrace (Road S-334) to Slash Pine Lane (placed in System for resurfacing) 0.05 mile
29992	Road S-2838 (Addition 2838) - Savannah Drive from Slash Pine Lane to deadend (placed in System for resurfacing - 0.14 mile
29993	Road S-2839 (Addition 2839) - Chartel Circle from Savannah Drive to deadend (placed in System for resurfacing) - 0.17 mile
29994	Road S-2840 (Addition 2840) - Ballentine Estates Road from S. C. Route 6 to end of city maintenance (placed in System for resurfacing) - 0.23 mile

State
Sec'dy
"C"
Prgm

St Sec'dy "C" Prgm, continued

Item No.

Richland County, continued

Deletions, continued

29995	Road S-2841 (Addition 2841) - Grove Parklane from Broad River Road (U. S. Route 176) to Cactus Avenue (placed in System for resurfacing) - 0.14 mile
29996	Road S-2842 (Addition 2842) - Cactus Avenue from Broad River Road (U. S. Route 176) to Palm Tree Lane (placed in System for resurfacing) - 0.2 mile
29997	Road S-2843 (Addition 2843) - Palm Tree Lane from Cactus Avenue to Piney Grove Road (Road S-1280) (placed in System for resurfacing) - 0.06 mile
29998	Road S-2844 (Addition 2844) - Haverford Drive from Frost Avenue (Road S-43) to Frost Avenue (Road S-43) (placed in System for resurfacing) 0.31 mile
29999	Road S-2845 (Addition 2845) - Havenford Circle from Frost Avenue (Road S-43) to Havenford Circle (placed in System for resurfacing) - 0.38 mile
200000	Road S-2846 (Addition 2846) - Brighton Court from Havenford Drive to deadend (placed in System for resurfacing) - 0.08 mile
200001	Road S-2847 (Addition 2847) - Waterford Drive from Frost Avenue (Road S-43) to Frost Avenue (Road S-43) (placed in System for resurfacing) - 0.49 mile
200002	Road S-2848 (Addition 2848) - Waterford Drive (a/k/a Margate) to Waterford Drive (placed in System for resurfacing) - 0.18 mile
200003	Road S-2849 (Addition 2849) - Camelott Street from Waterford Drive to Waterford Drive (placed in System for resurfacing) - 0.19 mile

State
Sec'dy
"C"
Prgm

St Sec'dy "C" Prgm, continued

Item No.Richland County, continuedDeletions, continued

200004	Road S-2850 (Addition 2850) - Old Lamplighter Road from Greenoaks Road to Carriage House Road (placed in System for resurfacing) - 0.19 mile
200005	Road S-2851 (Addition 2851) - Greenoaks Road from Brookfield Road (Road S-827) to Carriage House Road (placed in System for resurfacing) - 0.49 mile
200006	Road S-2852 (Addition 2852) - Greenway Drive from Greenoaks Road to deadend (placed in System for resurfacing) - 0.29 mile
200007	Road S-2853 (Addition 2853) - Kendall Green Drive from Greenway Drive to Old Lamplighter Road (placed in System for resurfacing) - 0.14 mile
200008	Road S-2854 (Addition 2854) - Greenleaf Road from White Oak Road (Road S-2244) to Northshore Road (Road S-1583) (placed in System for resurfacing) - 0.53 mile
200009	Road S-2855 (Addition 2855) - Shallow Pond Road from Greenbriar Drive (Road S-2346) to Greenleaf Road (placed in System for resurfacing) - 0.14 mile
200010	Road S-2856 (Addition 2856) - Sandhill Road from Greenbriar Drive (Road S-2346) to Greenleaf Road (placed in System for resurfacing) - 0.09 mile
200011	Road S-2857 (Addition 2857) - Willow Ridge Road from Northshore Road (Road S-1583) to deadend (placed in System for resurfacing) - 0.15 mile
200012	Road S-2858 (Addition 2858) - Trotwood Drive from Sweet Bay Drive (Road S-1712) to Trotter Road (Road S-222) (placed in System for resurfacing) - 0.32 mile

State
Sec'dy
"C"
Prgm

St Sec'dy "C" Prgm, continued

Item No.Richland County, continuedDeletions, continued

- 200013 Road S-2859 (Addition 2859) - Candlewood Lane from Old South Drive to Trotter Road (Road S-222) (placed in System for resurfacing) - 0.15 mile
- 200014 Road S-2860 (Addition 2860) - Old South Drive from Trotwood Drive to Trotter Road (Road S-222) (placed in System for resurfacing) - 0.3 mile
- 200015 Road S-2861 (Addition 2861) - Colony Drive from Mason Road (Road S-219) to Woodale Circle (placed in System for resurfacing) - 0.24 mile
- 200016 Road S-2862 (Addition 2862) - Denton Drive from Colonial Drive to Cramer Drive (placed in System for resurfacing) - 0.22 mile
- 200017 Road S-2863 (Addition 2863) - Cramer Drive from Colonial Drive to Denton Drive (placed in System for resurfacing) - 0.21 mile
- 200018 Road S-2864 (Addition 2864) - Sinclair Drive from Mason Road (Road S-219) to Cramer Drive (placed in System for resurfacing) - 0.12 mile
- 200019 Road S-2865 (Addition 2865) - Langley Court from Sinclair Drive to deadend (placed in System for resurfacing) - 0.05 mile

(NOTE: Item Nos. 29977 through 200019 are being deleted from the "C" Program and improved under the Rocking Program.)

Addition

- 200117 Rocking Program - Rocking and/or improving of 43 projects in Northgate, Meadowlake, Wildewood, Pine Forest, Ballentine Estates, The Groves, Dunston Hills, Sandwood, Trotwood, and North 21 Terrace Subdivisions

State
Sec'dy
"C"
Prgm

St Sec'dy "C" Prgm, continued

Item No.Richland County, continuedAddition, continued

200117	being Scioto Drive, Conn Street, Crane Creek Drive, Crane Creek Court, Meadowlake Drive, Leaf Court, Bradbury Drive, Bedford Drive, Meadowcreek Drive, Glenshire Drive, Fair Oaks Drive, Old Still Road, Loblolly Drive, Slash Pine Lane, Ely Street, Savannah Drive, Chartel Circle, Ballentine Estates Road, Grove Parklane, Cactus Avenue, Palm Tree Lane, Haverford Drive, Brighton Court, Waterford Drive, Margate Drive, Camelot Street, Old Lamplighter Road, Greenoaks Road, Greenway Drive, Kendall Green Drive, Greenleaf Road, Shallow Pond Road, Sandhill Road, Willow Ridge Road, Trotwood Drive, Candlewood Lane, Old South Drive, Colony Drive, Denton Drive, Cramer Drive, Sinclair Drive, and Langley Court -	\$ 698 800
--------	--	------------

Spartanburg CountyAdditions

200118	House District No. 33 - Road S-1043 (Addition 1043) - Moseley Street in the Town of Cowpens extending from Road S-1960 (placed in System for curb, gutter, concrete sidewalks, and necessary drainage) - 0.5 mile	\$ 75 000
200119	House District No. 35 - Resurfacing Road S-51 (Bellevue Church Road) extending from S. C. Route 101 southerly to S. C. Route 418 - 2.25 miles	\$ 55 000
200120	House District Nos. 33, 34, and 35 - Rocking Program - Rocking and/or improving Keltner Avenue, Cornelius Road, Arrowhead Circle, Pawnee Street, Brookside Road, and Liberty Hill Road - Total Cost of Project	\$ 96 533

State
Sec'dy
"C"
Prgm

St Sec'dy "C" Prgm, continued

Item No.

Spartanburg County, continued

Additions, continued

200121	House District No. 33 - Road S-1044 (Addition 1044) - Thompson Road beginning at the intersection of Roads S-59 and S-107 extending southerly and easterly to the Tuscarora Plant entrance (placed in System for improvement to State Highway standards) - 0.25 mile	\$ 65 000
200122	House District No. 35 - Resurfacing along Roads S-892 (Irby Street), S-650 (Wofford Street), S-813, S-198, and S-120 - Total Length of Project 5.9 miles Total Cost of Project	\$ 175 000
200123	House District No. 38 - Resurfacing along Roads S-186, S-1962, and S-253 - Total Length of Project 7.1 miles Total Cost of Project	\$ 210 000

Sumter County

Addition

200124	Resurfacing along Road S-455 (Dove Street) extending from Road S-383 (Tanager Trail) northeasterly to Road S-454 (Henderson Street) -	\$ 8 000
--------	--	----------

Union County

Additions

200125	Road S-76 (Addition 540 - Extension of Lovers Lane from current end of pavement on Road S-76 to end (Cost of Materials Only) - 0.7 mile	\$ 3 000
200132	Rocking Program - Rocking and/or improv- ing an extension of Road S-530 in Barnado Industrial Park - 0.5 mile	\$ 40 000

State
Sec'dy
"C"
Prgm

St Sec'dy "C" Prgm, continued

	<u>Item No.</u>	<u>York County</u>
		<u>Deletion</u>
State Sec'dy "C" Prgm	29503	Resurfacing along Roads S-342, S-434, S-874, S-876, S-878, S-879, S-971, S-1032, and S-1138 - Total Length of Project 2.44 miles (NOTE: This project is being removed due to the fact is a duplication of Item No. 29518, File 46.865.
Gift Chrmn		<u>SECTION 32:</u> On behalf of the members of the Commission, Vice Chairman Mack presented a silver punch bowl set with approximately engraved tray to Commission Chairman Blake L. Griffith as a token of appreciation for his service as Chairman during the past year.
Election Chrmn		<u>SECTION 33:</u> The Chairman indicated that the next order of business was the election of a Chairman for the ensuing year. Commissioner McKnight nominated Commissioner Mack which was seconded by Commissioners Jones and Hornsby. Commissioner Knotts then moved that the nominations be closed, this motion was seconded by Commissioner Truluck and Commissioner Mack was elected Chairman by acclamation for the ensuing year 1989-90.
Election Vice Chrmn		<u>SECTION 34:</u> Chairman Griffith called for nominations for Vice Chairman for the ensuing year. Commissioner Truluck nominated Commissioner Crow, seconded by Commissioners Hornsby, Knotts and Fleming. Commissioner Bailey nominated Commissioner Dalton, seconded by Commissioner Self. Commissioner Knotts moved that the nominations be closed. This motion was seconded by Commissioner Rhodes. After a vote by a show of hands, Chairman Griffith declared Commissioner Dalton elected Vice Chairman for the ensuing year 1989-90 by a vote of 12 to 8.
Adjourn		<u>SECTION 35:</u> There being no further business to come before the Commission, the meeting was adjourned at 11:48 a.m.

Roger W. Powell
Secretary-Treasurer

Blake L. Griffith
Chairman

APPENDIX

Highways and Public Transportation Commission

Meeting of

March 16, 1989

RECOMMENDATIONS

Highways and Public Transportation Commission Meeting of March 16, 1989

Monthly reports published by the Department of activities for the month of February, 1989 are submitted under separate cover. These reports are for the information of the Commission.

It is recommended that the Commission accept the February, 1989 reports.

PAYMENTS FOR RIGHTS OF WAY ON ROADS IN STATE SECONDARY CONSTRUCTION "C" PROGRAM

Payments have been made for right of way on the following roads in the "C" Construction Program:

February 3, 1989	Project C - Road S-1244 - Aiken County - James M. Jackson	\$ 1 500 00
------------------	--	-------------

The above is payment for final and complete settlement out of Court of the right of way Condemnation Appeal Case. The Department decided it best to pay the award in order that this road could be built.

February 15, 1989	Project C-445 - Road S-214 - Saluda County - Arthur Z. Leicht, Doris H. Leicht, and Jim Barfield, Atty.	\$ 4 300 00
-------------------	--	-------------

The above is payment for final and complete settlement out of Court of the right of way Condemnation Appeal Case. The Department considered it best to pay the award so this road could be constructed.

This report is being made in compliance with Section 9 of the minutes of December 19, 1957.

Recommendations - 03/16/89

AGREEMENT FOR CONSULTANT SERVICES

The Department requests Commission approval to advertise for and select a consulting and engineering firm for the purpose of entering into an agreement to provide engineering services for the preparation of plans for a By-Pass, on new location, around the City of Laurens in Laurens County. The proposed project would extend from a point along I-385 north of Laurens to a point on U. S. Route 76 west of Laurens, a distance of approximately 6.0 miles.

The scope of work will involve preliminary engineering to determine corridor location and development of final right of way and construction plans.

Also, in the interest of continuity, preliminary engineering is requested for the U. S. Route 76 Corridor Study from the proposed Laurens By-Pass to a point along U. S. Route 76 east of Anderson, a distance of approximately 24 miles.

Funding for this project will be "A Strategic Highway Plan for Improving Mobility and Safety (SHIMS)".

Recommendations - 03/16/89

S. C. Route 174 - Dawhoo Bridge Replacement -Charleston County

Supplemental Agreement No. 4
with Ralph Whitehead & Associates

The Department requests Commission approval to enter into a supplemental agreement with Ralph Whitehead & Associates for additional geotechnical work on the above described project. This additional work was requested by the FHWA.

The agreement is anticipated to cost \$120,000 which will be funded by Federal Aid Bridge Replacement (BRF) funds.

Recommendations - 03/16/89

AGREEMENT FOR CONSULTANT SERVICES

The Department requests Commission approval to advertise for and select a consulting and engineering firm for the purpose of entering into an agreement to provide engineering services for upgrading a portion of U. S. 521. The proposed project will encompass approximately 55.6 miles of U. S. 521 from I-95 North of Manning in Clarendon County, through Williamsburg County, to U. S. 17A west of Georgetown in Georgetown County.

The scope of work will involve preliminary engineering and the development of final right of way and construction plans including structures.

This project will be funded under the SHIMS program.

NUMBER 099

RECOMMENDATION 3/16/89

REVISED ALLOCATION OF FY 88-89 STATE GENERAL FUNDS (STAP) TO THE
CONSOLIDATED AREA TRANSPORTATION AUTHORITY PUBLIC TRANSPORTATION
DEMONSTRATION PROJECT

This revision provides for an additional allocation of \$3,000 in FY 88-89 State General Funds to the Consolidated Area Transportation Authority (CATA) Demonstration Project administration and operating budgets, in order that they may have sufficient funds to continue public transportation service for the remainder of this fiscal year.

It is recommended that the Commission revise the June 16, 1988 allocation of State General Funds for Public Transportation by transferring \$3,000 of unobligated funds remaining in the program reserve to Consolidated Area Transportation Authority's FY 88-89 administration and operations budget.

This action provides for no increase in the overall FY 88-89 State General Fund budget.

Recommendations 3/16/89

ALLOCATION OF FUNDS FOR WORK AT A STATE INSTITUTION

It is recommended the Commission amend the State Institution Program as follows:

Project Number

Description

Abbeville County

Revision

D-445	Improvement of Alexander Street on the Campus of Erskine College extending from Bonner Street (Road S-335) -
	Estimated Construction Cost \$ 51,403
	File No. 1.(6) 445
	Description unchanged - amount increased from \$22,500 to \$51,403

Recommendations - 03/16/89

SALE OF SURPLUS RIGHT OF WAY PROPERTY - LAND

On September 20, 1984, an agreement was entered into between the Department and the Real Property Management Section of General Services, Budget and Control Board, for the Real Property Management Section to offer for sale the parcels acquired for the Gantt Freeway and Downtown Loop projects, which are now abandoned.

The Property Management Section advertised and received bids for the final sale to be held under this agreement on June 29, 1988. The appraised value on Tract 742 was \$11,700.00 and no bids were received. In January 1989 the Department was contacted by Miles M. Adair who expressed his desire to purchase the parcel for approximately 90% of the appraised value. Therefore, based on a determination by the Department a quitclaim deed was executed on January 23, 1989, conveying this parcel to Miles M. Adair for consideration of \$10,500.00.

This matter is reported to the Commission in accordance with the requirements of Code Section 57-5-340.

File 23.669 - U.S. Route 25 - Greenville County

Recommendations - 03/16/89

SALE OF SURPLUS RIGHT OF WAY PROPERTY - LAND

Under File 7.312, during construction of Road S-198 on St. Helena Island in Beaufort County, the Department acquired right of way from George E. Shultz by Deed to Right of Way on November 29, 1955.

At the request of an adjoining owner an investigation was made and it was determined that a portion of this right of way could be declared surplus. Therefore, a gratis quitclaim deed conveying approximately 2,000 square feet of land to Robert H. Yanker and Mary M. Yanker was executed on January 27, 1989.

This matter is reported to the Commission in accordance with the requirements of Code Section 57-5-340.

File 7.312 - Road S-198 - Beaufort County

Recommendations 03/16/89

SALE OF SURPLUS RIGHT OF WAY PROPERTY - LAND

Under File 26.5016, improvements were made to a connecting road between Route 707 and U.S. Route 17 at Harbour Towne Subdivision in Horry County utilizing previously acquired right of way.

At the request of an adjoining owner an investigation was made and it was determined that a portion of the land that lies beyond of the 37½-foot right of way for the connecting road could be declared surplus and relinquished. Therefore, a quitclaim deed conveying approximately 1,100 square feet of land to Doris W. Macklen was executed on January 31, 1989, for consideration of \$150.00.

This matter is reported to the Commission in accordance with the requirements of Code Section 57-5-340.

Horry County General

Recommendations - 03/16/89

SALE OF SURPLUS RIGHT OF WAY PROPERTY - LAND

In 1970, during the acquisition of right of way for construction of Road S-2033 in Richland County, under File 40.710, the Department acquired right of way from Jack Clareman & G. Raymond McElveen by Easement dated April 13, 1970. Under File 40.108A, during acquisition of right of way for the Northern Arterial the Department acquired right of way from Palmetto State Construction Company on Road S-52 by Deed dated July 2, 1982, and for Road S-2033 Relocation by Deed dated November 6, 1985.

During acquisition of the new right of way for Road S-2033 it was determined that a portion of the right of way referred to above was no longer needed and an agreement was reached with the adjoining property owner for an exchange of properties. Therefore, a gratis quitclaim deed conveying approximately 1.559 acres of land to Sparkleberry Associates was executed on February 21, 1989.

This matter is reported to the Commission in accordance with the requirements of Code Section 57-5-340.

File 40.710 - Road S-2033 - Richland County
File 40.108A - Road S-2033 - Richland County

Recommendations - 03/16/89

SALE OF SURPLUS RIGHT OF WAY PROPERTY - LAND

Under File 40.438, the Department added Road S-1468 (Miller Street) in Richland County to the State Highway System on September 20, 1955. The Town of Eau Claire conveyed a 60-foot width for Miller Street (formerly Ward Street) from N. Main Street to Ridgewood Avenue.

At the request of an adjoining owner an investigation was made and it was determined that the right of way on the southern side of Road S-1468 (Miller Street) could be reduced and an approximate 8-foot strip of land declared surplus. Therefore, a gratis quitclaim deed conveying approximately 888 SF of land to Thales Investment Corporation was executed on February 22, 1989.

This matter is reported to the Commission in accordance with the requirements of Code Section 57-5-340.

File 40.438 - Road S-1468 - Richland County

Recommendations 3/16/89

SPECIAL ADDITIONS TO STATE HIGHWAY SYSTEM - STATEWIDE

It is recommended the Commission amend the State Highway System designation as follows:

At the time Interstate highways and controlled access were constructed , a number of frontage roads were constructed as a part of the System without having been assigned a state road number. The additions contained herein on a statewide basis are being added to assign a road number for maintenance and record purposes. A description of each addition by county is contained in the Appendix to the Minutes.

ADDITIONS TO THE STATE HIGHWAY SYSTEM - AIKEN COUNTY

ADD. NO.	S-NO.	DESCRIPTION
2175	2175	A FRONTAGE ROAD SOUTH OF I-20 FROM SC 19 (MILEPOST 18) EASTERLY TO A COUNTY ROAD - APPROXIMATELY 0.7 MILE
2176	706	A FRONTAGE ROAD SOUTH OF I-20 FROM US 1 (MILEPOST 22) TO S-706 - APPROXIMATELY 3.4 MILES
2177	2177	A FRONTAGE ROAD SOUTH OF I-20 FROM S-49 (MILEPOST 30) NORTHEASTERLY TO COUNTY ROAD - APPROXIMATELY 0.4 MILE
2178	2178	A FRONTAGE ROAD NORTH OF I-20 FROM S-49 (MILEPOST 29) SOUTHWESTERLY TO COUNTY ROAD - APPROXIMATELY 1.4 MILE
2179	151	A FRONTAGE ROAD NORTH OF I-20 FROM S-151 (MILEPOST 34) NORTHEASTERLY - APPROXIMATELY 1.1 MILES
2180	2180	A FRONTAGE ROAD NORTH OF I-20 FROM SC 230 (MILEPOST 1) SOUTHERLY AND WESTERLY - APPROXIMATELY 0.8 MILE
2181	2181	A FRONTAGE ROAD SOUTH OF I-20 FROM SC 230 (MILEPOST 1) NORTHWESTERLY - APPROXIMATELY 0.2 MILE
2182	1445	A FRONTAGE ROAD NORTH OF I-20 FROM US 25 (MILEPOST 5) TO A COUNTY ROAD - APPROXIMATELY 0.8 MILE
2183	2183	A FRONTAGE ROAD NORTH OF I-20 FROM S-45 (MILEPOST 3) WESTERLY - APPROXIMATELY 1.0 MILE
2184	2184	A FRONTAGE ROAD SOUTH OF I-20 FROM US 25 (MILEPOST 5) NORTHWESTERLY AND SOUTHWESTERLY - APPROXIMATELY 0.3 MILE

ADDITIONS TO THE STATE HIGHWAY SYSTEM - ANDERSON COUNTY

ADD. NO.	S-NO.	DESCRIPTION
✓ 1117	1117	A FRONTAGE ROAD NORTH OF I-85 FROM A COUNTY ROAD (MILEPOST 8) EASTERLY - APPROXIMATELY 0.15 MILE
✓ 1118	1118	A FRONTAGE ROAD SOUTH OF I-85 FROM S-236 (MILEPOST 9) EASTERLY - APPROXIMATELY 0.15 MILE
✓ 1119	1119	A FRONTAGE ROAD NORTH OF I-85 FROM S-237 (MILEPOST 10) EASTERLY - APPROXIMATELY 0.1 MILE
✓ 1120	1120	A FRONTAGE ROAD NORTH OF I-85 FROM SC 24 (MILEPOST 11) EASTERLY - APPROXIMATELY 1.02 MILES
✓ 1121	1121	A FRONTAGE ROAD NORTH OF I-85 FROM HARRIS ROAD (MILEPOST 16) WESTERLY - APPROXIMATELY 0.56 MILE
✓ 1122	1122	A FRONTAGE ROAD SOUTH OF I-85 FROM S-71 (MILEPOST 16) EASTERLY TO A COUNTY ROAD - APPROXIMATELY 0.04 MILE
✓ 1123	716	A FRONTAGE ROAD NORTH OF I-85 FROM S-716 (MILEPOST 16) WESTERLY TO A COUNTY ROAD - APPROXIMATELY 0.06 MILE
✓ 1124	1124	A FRONTAGE ROAD NORTH OF I-85 FROM A COUNTY ROAD (MILEPOST 17) WESTERLY - APPROXIMATELY 0.04 MILE
✓ 1125	1125	A FRONTAGE ROAD SOUTH OF I-85 FROM US 76 (MILEPOST 19) WESTERLY - APPROXIMATELY 1.25 MILES
✓ 1126	1126	A FRONTAGE ROAD NORTH OF I-85 FROM S-1091 (MILEPOST 19) WESTERLY - APPROXIMATELY 0.05 MILE
✓ 1127	171	A FRONTAGE ROAD NORTH OF I-85 FROM HURRICANE ROAD (MILEPOST 20) WESTERLY - APPROXIMATELY 0.07 MILE
✓ 1128	1128	A FRONTAGE ROAD SOUTH OF I-85 FROM S-23 (MILEPOST 4) WESTERLY TO OCUNEE COUNTY LINE - APPROXIMATELY 0.1 MILE
✓ 1129	1129	A FRONTAGE ROAD SOUTH OF I-85 FROM US 178 (MILEPOST 21) TO S-172 - APPROXIMATELY 0.48 MILE
✓ 1130	1130	A FRONTAGE ROAD SOUTH OF I-85 FROM S-667 (MILEPOST 22) EASTERLY - APPROXIMATELY 0.54 MILE

ADDITIONS TO THE STATE HIGHWAY SYSTEM - ANDERSON COUNTY

ADD. NO.	S-NO.	DESCRIPTION
✓ 1131	371	A FRONTAGE ROAD SOUTH OF I-85 FROM S-371 (MILEPOST 25) EASTERLY TO A COUNTY ROAD - APPROXIMATELY 0.32 MILE
✓ 1132	1132	A FRONTAGE ROAD NORTH OF I-85 FROM S-97 (MILEPOST 23) EASTERLY TO A COUNTY ROAD - APPROXIMATELY 0.35 MILE
✓ 1133	1133	A FRONTAGE ROAD NORTH OF I-85 FROM S-166 (MILEPOST 27) WESTERLY - APPROXIMATELY 0.3 MILE
✓ 1134	1134	A FRONTAGE ROAD SOUTH OF I-85 FROM EXIT RAMP AT SC 81 (MILEPOST 27) TO A COUNTY ROAD - APPROXIMATELY 0.1 MILE
✓ 1135	1135	A FRONTAGE ROAD SOUTH OF I-85 FROM A COUNTY ROAD (MILEPOST 28) WESTERLY - APPROXIMATELY 0.3 MILE
✓ 1136	1136	A FRONTAGE ROAD SOUTH OF I-85 FROM S-291 (MILEPOST 28) WESTERLY TO A COUNTY ROAD - APPROXIMATELY 0.18 MILE
✓ 1137	1137	A FRONTAGE ROAD NORTH OF I-85 FROM A COUNTY ROAD (MILEPOST 30) EASTERLY - APPROXIMATELY 0.21 MILE
✓ 1138	1138	A FRONTAGE ROAD SOUTH OF I-85 FROM A COUNTY ROAD (MILEPOST 30) WESTERLY - APPROXIMATELY 0.2 MILE
✓ 1139	1139	A FRONTAGE ROAD NORTH OF I-85 FROM EXIT RAMP AT SC 8 (MILEPOST 32) TO A COUNTY ROAD - APPROXIMATELY 0.2 MILE
✓ 1140	1140	A FRONTAGE ROAD SOUTH OF I-85 FROM A COUNTY ROAD (MILEPOST 35) WESTERLY - APPROXIMATELY 0.15 MILE
✓ 1141	1141	A FRONTAGE ROAD NORTH OF I-85 FROM A COUNTY ROAD 0.25 MILE WEST OF SC 86 (MILEPOST 35) SOUTHERLY - APPROXIMATELY 0.22 MILE
✓ 1142	1142	A FRONTAGE ROAD NORTH OF I-85 FROM A COUNTY ROAD (MILEPOST 36) NORTHERLY - APPROXIMATELY 1.48 MILES
✓ 1143	363	A FRONTAGE ROAD NORTH OF I-85 FROM S-363 (MILEPOST 38) NORTHERLY TO S-143 RAMP - APPROXIMATELY 0.69 MILE

ADDITIONS TO THE STATE HIGHWAY SYSTEM - ANDERSON COUNTY

ADD. NO.	S-NO.	DESCRIPTION
✓ 1144	1144	A FRONTAGE ROAD NORTH OF I-85 FROM A POINT 0.16 MILE NORTH OF SC 153 (MILEPOST 40) SOUTHERLY - APPROXIMATELY 0.76 MILE
✓ 1145	1145	A FRONTAGE ROAD SOUTH OF I-85 FROM S-190 (MILEPOST 40) SOUTHERLY- APPROXIMATELY 0.56 MILE
✓ 1146	1146	A FRONTAGE ROAD SOUTH OF I-85 FROM S-143 RAMP (MILEPOST 39) SOUTHERLY TO A COUNTY ROAD - APPROXIMATELY 1.08 MILES
✓ 1147	1147	A FRONTAGE ROAD SOUTH OF I-85 FROM SC 86 (MILEPOST 35) NORTHERLY - APPROXIMATELY 0.9 MILE

ADDITIONS TO THE STATE HIGHWAY SYSTEM - BERKELEY COUNTY

ADD. NO.	S-NO.	DESCRIPTION
✓ 1250	1250	A FRONTAGE ROAD SOUTH OF I-26 FROM SC 27 (MILEPOST 187) NORTHWESTERLY - APPROXIMATELY 0.6 MILE
✓ 1251	1251	A FRONTAGE ROAD NORTH OF I-26 FROM A COUNTY ROAD (MILEPOST 188) EASTERLY - APPROXIMATELY 0.7 MILE
✓ 1252	1252	A FRONTAGE ROAD NORTH OF I-26 FROM S-32 (MILEPOST 191) SOUTHEASTERLY - APPROXIMATELY 1.4 MILES
✓ 1253	54	A FRONTAGE ROAD SOUTH OF I-26 FROM S-54 (MILEPOST 190) EASTERLY - APPROXIMATELY 1.73 MILES
✓ 1254	1254	A FRONTAGE ROAD NORTH OF I-26 FROM A COUNTY ROAD (MILEPOST 189) NORTHWESTERLY - APPROXIMATELY 0.15 MILE
✓ 1255	1255	A FRONTAGE ROAD NORTH OF I-26 FROM A POINT 1.5 MILES NORTHWEST OF S-16 (MILEPOST 193) SOUTHEASTERLY ACROSS S-16 TO A COUNTY ROAD - APPROXIMATELY 4.83 MILES
✓ 1256	1256	A FRONTAGE ROAD NORTH OF I-26 FROM S-275 (MILEPOST 198) SOUTHEASTERLY - APPROXIMATELY 0.22 MILE
✓ 1257	1257	A FRONTAGE ROAD SOUTH OF I-26 FROM S-275 (MILEPOST 198) NORTHWESTERLY - APPROXIMATELY 0.2 MILE
✓ 1258	1258	A FRONTAGE ROAD NORTH OF I-26 FROM US 17A (MILEPOST 199) SOUTHEASTERLY - APPROXIMATELY 5.25 MILES
✓ 1259	1259	A FRONTAGE ROAD SOUTH OF I-26 FROM US 17A (MILEPOST 199) NORTHWESTERLY - APPROXIMATELY 0.38 MILE
✓ 1260	1260	A FRONTAGE ROAD NORTH OF I-26 FROM S-570 (MILEPOST 199) NORTHWESTERLY - APPROXIMATELY 0.5 MILE
✓ 1261	1261	A FRONTAGE ROAD SOUTH OF I-26 FROM S-62 (MILEPOST 203) NORTHWESTERLY AND NORTHERLY - APPROXIMATELY 0.12 MILE

ADDITIONS TO THE STATE HIGHWAY SYSTEM - BERKELEY COUNTY

ADD. NO.	S-NO.	DESCRIPTION
1262	1262	A FRONTAGE ROAD SOUTH OF I-26 FROM S-62 (MILEPOST 203) SOUTHEASTERLY TO A COUNTY ROAD - APPROXIMATELY 0.11 MILE

ADDITIONS TO THE STATE HIGHWAY SYSTEM - CALHOUN COUNTY

ADD. NO.	S-NO.	DESCRIPTION
✓ 0447	191	A FRONTAGE ROAD EAST OF I-26 FROM S-22 (MILEPOST 139) SOUTHERLY - APPROXIMATELY 0.45 MILE
✓ 0448	448	A FRONTAGE ROAD WEST OF I-26 FROM S-22 (MILEPOST 139) NORTHERLY - APPROXIMATELY 0.5 MILE
✓ 0449	449	A FRONTAGE ROAD WEST OF I-26 FROM S-16 (MILEPOST 138) NORTHERLY - APPROXIMATELY 0.6 MILE
✓ 0450	450	A FRONTAGE ROAD EAST OF I-26 FROM SC 6 (MILEPOST 136) SOUTHERLY - APPROXIMATELY 0.75 MILE
✓ 0451	451	A FRONTAGE ROAD EAST OF I-26 FROM SC 6 (MILEPOST 136) NORTHWESTERLY - APPROXIMATELY 0.3 MILE
✓ 0452	452	A FRONTAGE ROAD WEST OF I-26 FROM SC 6 (MILEPOST 136) SOUTHEASTERLY - APPROXIMATELY 0.6 MILE
✓ 0453	453	A FRONTAGE ROAD WEST OF I-26 FROM SC 6 (MILEPOST 136) WESTERLY - APPROXIMATELY 0.5 MILE
✓ 0454	454	A FRONTAGE ROAD WEST OF I-26 FROM S-30 (MILEPOST 134) TO S-196 - APPROXIMATELY 0.79 MILE
✓ 0455	277	A FRONTAGE ROAD EAST OF I-26 FROM S-35 (MILEPOST 131) TO S-277 - APPROXIMATELY 0.45 MILE
✓ 0456	456	A FRONTAGE ROAD WEST OF I-26 FROM S-41 (MILEPOST 127) SOUTHESTERLY TO LEXINGTON COUNTY LINE - APPROXIMATELY 1.61 MILES
✓ 0457	457	A FRONTAGE ROAD WEST OF I-26 FROM THE ORANGEBURG COUNTY LINE (MILEPOST 141) NORTHWESTERLY - APPROXIMATELY 0.65 MILE
✓ 0458	458	A FRONTAGE ROAD EAST OF I-26 FROM S-41 (MILEPOST 127) NORTHWESTERLY - APPROXIMATELY 0.54 MILE
✓ 0459	459	A FRONTAGE ROAD EAST OF I-26 FROM S-31 (MILEPOST 125) SOUTHEASTERLY - APPROXIMATELY 0.3 MILE
✓ 0460	460	A FRONTAGE ROAD WEST OF I-26 FROM S-41 (MILEPOST 125) SOUTHEASTERLY - APPROXIMATELY 0.89 MILE
✓ 0461	461	A FRONTAGE ROAD EAST OF I-26 FROM S-86 (MILEPOST 122) SOUTHEASTERLY - APPROXIMATELY 0.24 MILE

ADDITIONS TO THE STATE HIGHWAY SYSTEM - CALHOUN COUNTY

ADD. NO.	S-NO.	DESCRIPTION
0462	418	A FRONTAGE ROAD WEST OF I-26 FROM S-86 (MILEPOST 122) NORTHWESTERLY TO LEXINGTON COUNTY LINE - APPROXIMATELY 1.66 MILES

ADDITIONS TO THE STATE HIGHWAY SYSTEM - CHARLESTON COUNTY

ADD. NO.	S-NO.	DESCRIPTION
2461	1600	A FRONTAGE ROAD (LA CROSS ROAD) EAST OF I-26 FROM S-2163 (MILEPOST 212) SOUTHERLY TO S-1600 - APPROXIMATELY 0.5 MILE
2462	2462	A FRONTAGE ROAD WEST OF SC 31 FROM US 17 NORTHERLY, EASTERLY AND NORTHWESTERLY - APPROXIMATELY 0.29 MILE
2463	2463	A FRONTAGE ROAD WEST OF I-26 FROM S-376 (MILEPOST 216) SOUTHEASTERLY - APPROXIMATELY 0.21 MILE
2464	2464	A FRONTAGE ROAD NORTH OF SC 642 FROM MARILYN DRIVE SOUTHEASTERLY TO SCARSDALE AVENUE - APPROXIMATELY 0.75 MILES
2465	2465	A FRONTAGE ROAD WEST OF SC 31 FROM SC 642 NORTHERLY - APPROXIMATELY 0.04 MILE
2466	1925	A FRONTAGE ROAD WEST OF SC 31 FROM S-771 SOUTHEASTERLY - APPROXIMATELY 0.11 MILE
2467	2467	A FRONTAGE ROAD EAST OF SC 31 FROM S-1168 NORTHERLY - APPROXIMATELY 0.04 MILE
2468	2468	A FRONTAGE ROAD WEST OF SC 31 FROM S-1168 NORTHERLY - APPROXIMATELY 0.15 MILE
2469	2469	A FRONTAGE ROAD NORTH OF US 17 FROM BONANZA ROAD TO S-1655 (MCLEOD AVENUE) - APPROXIMATELY 1.2 MILES
2470	2470	A FRONTAGE ROAD SOUTH OF SC 7 FROM S-726 (ORANGE GROVE ROAD) NORTHERLY - APPROXIMATELY 0.68 MILE
2471	2471	A FRONTAGE ROAD WEST OF I-26 FROM S-62 (MONTAGUE AVENUE - MILEPOST 214) NORTHERLY - APPROXIMATELY 0.43 MILE
2472	2472	A FRONTAGE ROAD WEST OF I-26 FROM US 78 (KING STREET - MILEPOST 219) SOUTHERLY TO ASHLEY PARK - APPROXIMATELY 0.72 MILE
2473	2473	A FRONTAGE ROAD (FAIN ROAD) WEST OF I-26 FROM S-1342 (AVIATION AVENUE - MILEPOST 213) TO S-195 (EAGLE DRIVE) - APPROXIMATELY 1.05 MILES

ADDITIONS TO THE STATE HIGHWAY SYSTEM - CHARLESTON COUNTY

ADD. NO.	S-NO.	DESCRIPTION
2474	2474	A FRONTAGE ROAD SOUTH OF US 17 FROM S-704 (GRANDS AVENUE) EASTERLY TO S-859 (OLD GEORGETOWN ROAD) - APPROXIMATELY 2.65 MILES
2475	2475	A FRONTAGE ROAD NORTH OF US 17 FROM S-56 (HOUSTON NORTH CUTT BOULEVARD) EASTERLY TO US 17 - APPROXIMATELY 2.75 MILES
2476	2476	A FRONTAGE ROAD WEST OF I-26 FROM S-195 (EAGLE DRIVE- MILEPOST 210) NORTHERLY - APPROXIMATELY 0.3 MILE
2477	2477	A FRONTAGE ROAD (TOWNSEND ROAD) EAST OF I-26 FROM S-1187 (MIDLAND PARK ROAD - MILEPOST 210) NORTHERLY - APPROXIMATELY 0.4 MILE
2478	2478	A FRONTAGE ROAD (NORTHSIDE DRIVE) WEST OF I-26 FROM S-75 (ASHLEY PHOSPHATE ROAD - MILEPOST 209) NORTHERLY - APPROXIMATELY 1.25 MILES
2479	2479	A FRONTAGE ROAD (BLUE HOUSE ROAD) WEST OF I-26 FROM US 78 (MILEPOST 205) SOUTHERLY - APPROXIMATELY 0.8 MILE
2480	2480	A FRONTAGE ROAD SOUTH OF US 17/701 FROM S-1814 SOUTHWESTERLY - APPROXIMATELY 0.4 MILE -
2482	2482	A FRONTAGE ROAD NORTH OF US 17/701 FROM S-56 SOUTHWESTERLY - APPROXIMATELY 0.15 MILE

White Hwy
Tennis

ADDITIONS TO THE STATE HIGHWAY SYSTEM - CHEROKEE COUNTY

ADD. NO.	S-NO.	DESCRIPTION
0657	657	A FRONTAGE ROAD SOUTH OF I-85 FROM S-99 (MILEPOST 104) SOUTHWESTERLY - APPROXIMATELY 1.25 MILES
0658	658	A FRONTAGE ROAD SOUTH OF I-85 FROM US 29 (MILEPOST 105) TO A COUNTY ROAD - APPROXIMATELY 0.45 MILE
0659	659	A FRONTAGE ROAD SOUTH OF I-85 FROM SC 105 (MILEPOST 90) TO SC 11 - APPROXIMATELY 2.5 MILES
0660	660	A FRONTAGE ROAD SOUTH OF I-85 FROM SC 11 (MILEPOST 92) TO S-566 (ELLIS FERRY ROAD) - APPROXIMATELY 0.42 MILE
0661	661	A FRONTAGE ROAD SOUTH OF I-85 FROM S-443 (MILEPOST 93) TO SC 18 - APPROXIMATELY 1.91 MILES
0662	31	A FRONTAGE ROAD SOUTH OF I-85 FROM S-39 (MILEPOST 86) EASTERLY TO S-31 - APPROXIMATELY 1.44 MILES
0663	663	A FRONTAGE ROAD SOUTH OF I-85 FROM SC 329 (MILEPOST 96) TO S-49 - APPROXIMATELY 1.17 MILES
0664	645	A FRONTAGE ROAD SOUTH OF I-85 FROM S-645 (MILEPOST 89) TO SC 105 - APPROXIMATELY 0.43 MILE
0665	665	A FRONTAGE ROAD NORTH OF I-85 FROM S-137 (MILEPOST 84) TO S-165 - APPROXIMATELY 4.58 MILES
0666	666	A FRONTAGE ROAD NORTH OF I-85 FROM S-81 (MILEPOST 90) TO SC 11 - APPROXIMATELY 2.23 MILES
0667	667	A FRONTAGE ROAD NORTH OF I-85 FROM SC 198 (MILEPOST 102) SOUTHWESTERLY - APPROXIMATELY 1.08 MILES
0668	668	A FRONTAGE ROAD NORTH OF I-85 FROM SC 11 (MILEPOST 92) EASTERLY TO A POINT 0.5 MILE EAST OF SC 18 - APPROXIMATELY 4.5 MILES
0669	669	A FRONTAGE ROAD NORTH OF I-85 FROM THE INTERSECTION OF S-73 AND S-108 (MILEPOST 103) TO S-52 - APPROXIMATELY 1.1 MILES
0670	670	A FRONTAGE ROAD SOUTH OF I-85 FROM SC 5 (MILEPOST 99) SOUTHWESTERLY - APPROXIMATELY 1.4 MILES

ADDITIONS TO THE STATE HIGHWAY SYSTEM - CHESTER COUNTY

ADD. NO.	S-NO.	DESCRIPTION
0907	907	A FRONTAGE ROAD EAST OF I-77 FROM SC 9 (MILEPOST 65) NORTHERLY - APPROXIMATELY 0.09 MILE
0908	908	A FRONTAGE ROAD WEST OF I-77 FROM SC 97 (MILEPOST 55) SOUTHERLY TO S-318 - APPROXIMATELY 0.25 MILE

ADDITIONS TO THE STATE HIGHWAY SYSTEM - CLARENDON COUNTY

ADD. NO.	S-NO.	DESCRIPTION
✓ 0746	746	A FRONTAGE ROAD SOUTH OF I-95 FROM S-373 (MILEPOST 105) NORTHEASTERLY TO S-102 - APPROXIMATELY 2.43 MILES
✓ 0747	747	A FRONTAGE ROAD SOUTH OF I-95 FROM S-102 (MILEPOST 108) EASTERLY - APPROXIMATELY 0.07 MILE
✓ 0748	748	A FRONTAGE ROAD SOUTH OF I-95 FROM S-25 AND S-38 (MILEPOST 110) NORTHEASTERLY - APPROXIMATELY 1.45 MILES
✓ 0749	749	A FRONTAGE ROAD SOUTH OF I-95 FROM S-420 (MILEPOST 111) NORTHEASTERLY - APPROXIMATELY 0.57 MILE
✓ 0750	750	A FRONTAGE ROAD EAST OF I-95 FROM S-546 (MILEPOST 114) NORTHEASTERLY TO US 301 - APPROXIMATELY 0.71 MILE
✓ 0751	751	A FRONTAGE ROAD EAST OF I-95 FROM US 301 (MILEPOST 115) NORTHERLY THEN WESTERLY - APPROXIMATELY 0.09 MILE
✓ 0752	752	A FRONTAGE ROAD WEST OF I-95 FROM S-101 (MILEPOST 115) NORTHERLY - APPROXIMATELY 1.01 MILES
✓ 0753	753	A FRONTAGE ROAD WEST OF I-95 FROM S-79 (MILEPOST 117) SOUTHERLY - APPROXIMATELY 0.33 MILE
✓ 0754	754	A FRONTAGE ROAD EAST OF I-95 FROM S-79 (MILEPOST 117) SOUTHERLY - APPROXIMATELY 0.24 MILE
✓ 0755	755	A FRONTAGE ROAD WEST OF I-95 FROM S-79 (MILEPOST 117) NORTHERLY - APPROXIMATELY 0.43 MILE
✓ 0756	756	A FRONTAGE ROAD EAST OF I-95 FROM SC 261 (MILEPOST 119) SOUTHERLY THEN WESTERLY - APPROXIMATELY 0.05 MILE
✓ 0757	125	A FRONTAGE ROAD WEST OF I-95 FROM SC 261 (MILEPOST 119) NORTHEASTERLY TO S-126 - APPROXIMATELY 0.6 MILE
✓ 0758	758	A FRONTAGE ROAD EAST OF I-95 FROM SC 261 (MILEPOST 119) TO S-23 - APPROXIMATELY 1.29 MILES

ADDITIONS TO THE STATE HIGHWAY SYSTEM - CLARENDON COUNTY

ADD. NO.	S-NO.	DESCRIPTION
✓ 0759	759	A FRONTAGE ROAD WEST OF I-95 FROM S-23 (MILEPOST 120) NORTHERLY THEN EASTERLY - APPROXIMATELY 0.08 MILE
✓ 0760	760	A FRONTAGE ROAD WEST OF I-95 FROM US 521 (MILEPOST 122) SOUTHERLY THEN EASTERLY - APPROXIMATELY 0.08 MILE
✓ 0762	762	A FRONTAGE ROAD WEST OF I-95 FROM US 301/521 CONNECTION (MILEPOST 122) NORTHERLY - APPROXIMATELY 0.6 MILE
✓ 0763	763	A FRONTAGE ROAD WEST OF I-95 FROM S-49 (MILEPOST 123) SOUTHWESTERLY THEN SOUTHEASTERLY - APPROXIMATELY 0.13 MILE
✓ 0764	265	A FRONTAGE ROAD EAST OF I-95 FROM S-49 (MILEPOST 123) NORTHEASTERLY TO S-265 - APPROXIMATELY 2.94 MILES
✓ 0765	213	A FRONTAGE ROAD WEST OF I-95 FROM S-213 (MILEPOST 127) NORTHEASTERLY - APPROXIMATELY 0.76
✓ 0766	766	A FRONTAGE ROAD WEST OF I-95 FROM SC 527 (MILEPOST 132) SOUTHERLY - APPROXIMATELY 0.86 MILE
✓ 0767	767	A FRONTAGE ROAD EAST OF I-95 FROM SC 527 (MILEPOST 132) NORTHERLY - APPROXIMATELY 0.58 MILE
✓ 0768	768	A FRONTAGE ROAD WEST OF I-95 FROM SUMTER COUNTY LINE (MILEPOST 134) SOUTHERLY - APPROXIMATELY 0.22 MILE

ADDITIONS TO THE STATE HIGHWAY SYSTEM - COLLETON COUNTY

ADD. NO.	S-NO.	DESCRIPTION
✓ 0886	886	A FRONTAGE ROAD EAST OF I-95 FROM A COUNTY ROAD, 0.58 MILE SOUTHWEST OF US 21 (MILEPOST 42), SOUTHERLY - APPROXIMATELY 0.74 MILE
✓ 0887	887	A FRONTAGE ROAD WEST OF I-95 FROM US 21 (MILEPOST 42) SOUTHERLY - APPROXIMATELY 0.72 MILE
✓ 0888	888	A FRONTAGE ROAD WEST OF I-95 FROM S-28 (MILEPOST 47) NORTHERLY - APPROXIMATELY 0.27 MILE
✓ 0889	600	A FRONTAGE ROAD EAST OF I-95 FROM S-600 (MILEPOST 52) SOUTHERLY - APPROXIMATELY 0.52 MILE
Well ✓ 0890	890	A FRONTAGE ROAD EAST OF I-95 FROM S-51 (MILEPOST 54) NORTHERLY - APPROXIMATELY 0.55 MILE
Well ✓ 0891	891	A FRONTAGE ROAD SOUTH OF I-95 FROM SC 64 (MILEPOST 57) WESTERLY - APPROXIMATELY 0.12 MILE
Well ✓ 0892	892	A FRONTAGE ROAD WEST OF I-95 FROM SC 64 (MILEPOST 57) NORTHERLY - APPROXIMATELY 0.33 MILE
✓ 0893	893	A FRONTAGE ROAD WEST OF I-95 FROM A COUNTY ROAD (MILEPOST 59) SOUTHERLY - APPROXIMATELY 0.14 MILE
✓ 0894	894	A FRONTAGE ROAD WEST OF I-95 FROM A COUNTY ROAD (MILEPOST 60) SOUTHERLY - APPROXIMATELY 0.16 MILE
✓ 0895	895	A FRONTAGE ROAD WEST OF I-95 FROM S-647 (MILEPOST 63) SOUTHERLY - APPROXIMATELY 0.33 MILE
✓ 0896	896	A FRONTAGE ROAD WEST OF I-95 FROM SC 61 (MILEPOST 68) SOUTHERLY - APPROXIMATELY 1.24 MILES
✓ 0897	897	A FRONTAGE ROAD EAST OF I-95 FROM SC 61 (MILEPOST 68) NORTHERLY - APPROXIMATELY 0.24 MILE

ADDITIONS TO THE STATE HIGHWAY SYSTEM - DARLINGTON COUNTY

ADD. NO.	S-NO.	DESCRIPTION
✓ 1326	1326	A FRONTAGE ROAD NORTH OF I-20 FROM S-44 (MILEPOST 134) SOUTHWESTERLY TO A COUNTY ROAD - APPROXIMATELY 1.13 MILES
✓ 1327	1327	A FRONTAGE ROAD SOUTH OF I-20 FROM S-44 (MILEPOST 134) WESTERLY TO A COUNTY ROAD - APPROXIMATELY 0.73 MILE
✓ 1328	1328	A FRONTAGE ROAD NORTH OF I-95 FROM S-179 (MILEPOST 167) NORTHEASTERLY - APPROXIMATELY 0.4 MILE
✓ 1329	1329	A FRONTAGE ROAD NORTH OF I-95 FROM FLORENCE COUNTY LINE (MILEPOST 168) SOUTHWESTERLY - APPROXIMATELY 0.8 MILE

ADDITIONS TO THE STATE HIGHWAY SYSTEM - DILLON COUNTY

ADD. NO.	S-NO.	DESCRIPTION
✓ 0911	911	A FRONTAGE ROAD NORTH OF I-95 FROM A COUNTY ROAD SOUTHERLY UNDER I-95 (MILEPOST 177) SOUTHWESTERLY - APPROXIMATELY 0.82 MILE
✓ 0912	912	A FRONTAGE ROAD NORTH OF I-95 FROM A COUNTY ROAD (MILEPOST 178), 1.85 MILES SWEST OF S-219, SOUTHWESTERLY - APPROXIMATELY 0.75 MILE
✓ 0913	913	A FRONTAGE ROAD SOUTH OF I-95 FROM S-219 (MILEPOST 180) SOUTHWESTERLY TO A COUNTY ROAD - APPROXIMATELY 2.1 MILES
✓ 0914	914	A FRONTAGE ROAD NORTH OF I-95 FROM A FARM ROAD (MILEPOST 180) NORTHEASTERLY - APPROXIMATELY 0.35 MILE
✓ 0915	527	A FRONTAGE ROAD NORTH OF I-95 FROM S-528 (MILEPOST 182) NORTHEASTERLY - APPROXIMATELY 0.25 MILE
✓ 0916	525	A FRONTAGE ROAD SOUTH OF I-95 FROM S-525 (MILEPOST 183) SOUTHWESTERLY TO SC 38 - APPROXIMATELY 1.2 MILES
✓ 0917	917	A FRONTAGE ROAD NORTH OF I-95 FROM S-63 (MILEPOST 184) SOUTHWESTERLY - APPROXIMATELY 0.3 MILE
✓ 0918	918	A FRONTAGE ROAD SOUTH OF I-95 FROM S-29 (MILEPOST 186) SOUTHERLY - APPROXIMATELY 0.2 MILE
✓ 0919	919	A FRONTAGE ROAD NORTH OF I-95 FROM S-29 (MILEPOST 186) NORTHEASTERLY - APPROXIMATELY 0.32 MILE
✓ 0920	920	A FRONTAGE ROAD SOUTH OF I-95 FROM S-23 (MILEPOST 189) SOUTHWESTERLY - APPROXIMATELY 0.7 MILE
✓ 0921	423	A FRONTAGE ROAD SOUTH OF I-95 FROM S-23 (MILEPOST 189) TO S-423 - APPROXIMATELY 0.3 MILE
✓ 0922	922	A FRONTAGE ROAD SOUTH OF I-95 FROM SC 34 (MILEPOST 190) SOUTHWESTERLY - APPROXIMATELY 0.5 MILE
✓ 0923	923	A FRONTAGE ROAD SOUTH OF I-95 FROM A POINT 0.15 MILE SWEST OF A FARM ROAD (MILEPOST 191) NORTHEASTERLY - APPROXIMATELY 0.27 MILE

ADDITIONS TO THE STATE HIGHWAY SYSTEM - DILLON COUNTY

ADD. NO.	S-NO.	DESCRIPTION
0924	924	A FRONTAGE ROAD NORTH OF I-95 FROM SC 9 (MILEPOST 193) SOUTHWESTERLY - APPROXIMATELY 0.03 MILE
0925	754	A FRONTAGE ROAD NORTH OF I-95 FROM SC 9 (MILEPOST 193) TO S-754 - APPROXIMATELY 0.2 MILE
0926	926	A FRONTAGE ROAD NORTH OF I-95 FROM S-198 (MILEPOST 195) SOUTHWESTERLY TO THE WELCOME CENTER - APPROXIMATELY 0.3 MILE
0927	927	A FRONTAGE ROAD SOUTH OF I-95 FROM US 301 (MILEPOST 198) NORTHERLY UNDER I-95 TO S-515 - APPROXIMATELY 0.8 MILE

ADDITIONS TO THE STATE HIGHWAY SYSTEM - DORCHESTER COUNTY

ADD. NO.	S-NO.	DESCRIPTION
✓ 0818	818	A FRONTAGE ROAD SOUTH OF I-26 FROM A POINT APPROXIMATELY 0.37 MILE NORTHWEST OF COUNTY ROAD (MILEPOST 170) SOUTHEASTERLY - APPROXIMATELY 0.75 MILE
✓ 0819	819	A FRONTAGE ROAD NORTH OF I-26 FROM A POINT APPROXIMATELY 0.82 MILE NORTHWEST OF COUNTY ROAD (MILEPOST 170) SOUTHEASTERLY - APPROXIMATELY 1.45 MILES
✓ 0820	820	A FRONTAGE ROAD NORTH OF I-26 FROM US 15 (MILEPOST 172) EASTERLY - APPROXIMATELY 0.5 MILE
✓ 0821	821	A FRONTAGE ROAD SOUTH OF I-26 FROM US 15 (MILEPOST 172) EASTERLY - APPROXIMATELY 0.5 MILE
✓ 0822	822	A FRONTAGE ROAD NORTH OF I-26 FROM US 15 (MILEPOST 172) WESTERLY - APPROXIMATELY 0.32 MILE
✓ 0823	823	A FRONTAGE ROAD NORTH OF I-26 FROM S-50 (MILEPOST 175) NORTHWESTERLY - APPROXIMATELY 1.53 MILES
✓ 0824	824	A FRONTAGE ROAD EAST OF I-26 FROM S-55 (MILEPOST 179) SOUTHEASTERLY - APPROXIMATELY 0.4 MILE
✓ 0825	825	A FRONTAGE ROAD EAST OF I-26 FROM S-55 (MILEPOST 179) NORTHWESTERLY TO S-28 - APPROXIMATELY 0.99 MILE
✓ 0826	826	A FRONTAGE ROAD NORTH OF I-26 FROM S-139 (MILEPOST 182) NORTHWESTERLY TO S-553 - APPROXIMATELY 0.67 MILE
✓ 0827	827	A FRONTAGE ROAD SOUTH OF I-26 FROM S-55 (MILEPOST 179) SOUTHEASTERLY TO S-139 - APPROXIMATELY 2.7 MILES
✓ 0828	828	A FRONTAGE ROAD SOUTH OF I-26 FROM S-139 (MILEPOST 179) SOUTHEASTERLY TO A COUNTY ROAD - APPROXIMATELY 0.1 MILE
✓ 0829	829	A FRONTAGE ROAD NORTH OF I-26 FROM S-139 (MILEPOST 182) SOUTHEASTERLY - APPROXIMATELY 0.85 MILE
✓ 0830	830	A FRONTAGE ROAD NORTH OF I-26 FROM S-28 (MILEPOST 185) NORTHWESTERLY - APPROXIMATELY 1.42 MILES

ADDITIONS TO THE STATE HIGHWAY SYSTEM - DORCHESTER COUNTY

ADD. NO.	S-NO.	DESCRIPTION
✓ 0831	831	A FRONTAGE ROAD SOUTH OF I-26 FROM S-28 (MILEPOST 185) NORTHWESTERLY TO A COUNTY ROAD APPROXIMATELY 0.37 MILE
✓ 0832	832	A FRONTAGE ROAD SOUTH OF I-26 FROM S-28 (MILEPOST 185) SOUTHEASTERLY APPROXIMATELY 1.2 MILES
✓ 0833	833	A FRONTAGE ROAD WEST OF I-95 FROM S-19 (MILEPOST 72) SOUTHERLY TO A COUNTY ROAD - APPROXIMATELY 1.49 MILES
✓ 0834	834	A FRONTAGE ROAD EAST OF I-95 FROM A COUNTY ROAD (MILEPOST 70) NORTHERLY TO A COUNTY ROAD - APPROXIMATELY 0.66 MILE
✓ 0835	82	A FRONTAGE ROAD WEST OF I-95 FROM S-82 (MILEPOST 73) SOUTHERLY TO A COUNTY ROAD - APPROXIMATELY 0.42 MILE
✓ 0836	830	A FRONTAGE ROAD EAST OF I-95 FROM S-26 (MILEPOST 75) NORTHERLY - APPROXIMATELY 0.48 MILE
✓ 0837	837	A FRONTAGE ROAD WEST OF I-95 FROM US 78 (MILEPOST 77) SOUTHERLY - APPROXIMATELY 0.04 MILE
✓ 0838	838	A FRONTAGE ROAD EAST OF I-95 FROM US 78 (MILEPOST 77) SOUTHERLY AND WESTERLY - APPROXIMATELY 0.19 MILE
✓ 0839	839	A FRONTAGE ROAD WEST OF I-95 FROM US 178 (MILEPOST 82) SOUTHERLY TO A COUNTY ROAD - APPROXIMATELY 0.07 MILE
✓ 0840	840	A FRONTAGE ROAD WEST OF I-95 FROM US 178 (MILEPOST 82) NORTHERLY - APPROXIMATELY 0.15 MILE
✓ 0841	841	A FRONTAGE ROAD EAST OF I-95 FROM US 178 (MILEPOST 82) NORTHERLY - APPROXIMATELY 0.31 MILE

ADDITIONS TO THE STATE HIGHWAY SYSTEM - FAIRFIELD COUNTY

ADD. NO.	S-NO.	DESCRIPTION
✓ 0485	485	A FRONTAGE ROAD WEST OF I-77 FROM S-21 (MILEPOST 38) SOUTHERLY TO A COUNTY ROAD - APPROXIMATELY 0.9 MILE
✓ 0486	486	A FRONTAGE ROAD EAST OF I-77 FROM S-41 (MILEPOST 41) NORTHERLY - APPROXIMATELY 1.41 MILES
✓ 0487	487	A FRONTAGE ROAD EAST OF I-77 FROM S-20 (MILEPOST 46) SOUTHERLY - APPROXIMATELY 1.1 MILES
✓ 0488	488	A FRONTAGE ROAD WEST OF I-77 FROM S-20 (MILEPOST 46) NORTHERLY - APPROXIMATELY 0.3 MILE
✓ 0489	489	A FRONTAGE ROAD WEST OF I-77 FROM SC 200 (MILEPOST 48) SOUTHERLY - APPROXIMATELY 0.3 MILE
0490	490	A FRONTAGE ROAD EAST OF I-77 FROM A COUNTY ROAD (MILEPOST 36) NORTHERLY - APPROXIMATELY 1.1 MILES

ADDITIONS TO THE STATE HIGHWAY SYSTEM - FLORENCE COUNTY

ADD. NO.	S-NO.	DESCRIPTION
✓ 1742	1742	A FRONTAGE ROAD SOUTH OF I-95 FROM SC 327 (MILEPOST 170) EASTERLY - APPROXIMATELY 2.15 MILES
✓ 1743	1743	A FRONTAGE ROAD SOUTH OF I-95 FROM S-26 (MILEPOST 169) EASTERLY - APPROXIMATELY 1.3 MILES
✓ 1744	1744	A FRONTAGE ROAD NORTH OF I-95 FROM S-26 (MILEPOST 169) WESTERLY - APPROXIMATELY 1.0 MILE
✓ 1745	1745	A FRONTAGE ROAD NORTHWEST OF I-95 FROM S-63 (MILEPOST 165) NORTHEASTERLY - APPROXIMATELY 1.2 MILES
✓ 1746	1746	A FRONTAGE ROAD EAST OF I-95 FROM US 76 (MILEPOST 157) SOUTHERLY AND WESTERLY - APPROXIMATELY 0.4 MILE
✓ 1747	1747	A FRONTAGE ROAD WEST OF I-95 FROM S-107 (MILEPOST 157) EASTERLY - APPROXIMATELY 0.2 MILE
✓ 1748	1748	A FRONTAGE ROAD EAST OF I-95 FROM S-107 (MILEPOST 157) SOUTHERLY TO S-1276 (GARNER ROAD) - APPROXIMATELY 0.75 MILE
✓ 1749	1749	A FRONTAGE ROAD EAST OF I-95 FROM S-45 (MILEPOST 155) NORTHERLY - APPROXIMATELY 0.5 MILE
✓ 1750	1750	A FRONTAGE ROAD EAST OF I-95 FROM A COUNTY ROAD (MILEPOST 152) SOUTHERLY - APPROXIMATELY 0.08 MILE
✓ 1751	1751	A FRONTAGE ROAD EAST OF I-95 FROM S-106 (MILEPOST 152) NORTHERLY - APPROXIMATELY 0.4 MILE
✓ 1752	1752	A FRONTAGE ROAD WEST OF I-95 FROM S-38 (MILEPOST 151) NORTHEASTERLY - APPROXIMATELY 0.2 MILE
✓ 1753	1753	A FRONTAGE ROAD WEST OF I-95 FROM S-38 (MILEPOST 151) SOUTHERLY - APPROXIMATELY 0.3 MILE
✓ 1754	1754	A FRONTAGE ROAD EAST OF I-95 FROM A POINT 0.35 MILE SOUTH OF S-53 (MILEPOST 148) NORTHERLY - APPROXIMATELY 1.35 MILES

ADDITIONS TO THE STATE HIGHWAY SYSTEM - FLORENCE COUNTY

ADD. NO.	S-NO.	DESCRIPTION
1755	1755	A FRONTAGE ROAD NORTH OF I-20 SPUR FROM A POINT 0.02 MILE EAST OF S-1033 WESTERLY - APPROXIMATELY 0.1 MILE
1756	1756	A FRONTAGE ROAD SOUTH OF I-20 SPUR FROM THE INTERSECTION OF S-1033 SOUTHERLY AND WESTERLY WITH A SPUR IN AN EASTERLY DIRECTION - APPROXIMATELY 0.2 MILE
1757	1757	A FRONTAGE ROAD SOUTH OF I-20 SPUR FROM I-20 SPUR WESTERLY TO S-1060 - APPROXIMATELY 0.45 MILE

ADDITIONS TO THE STATE HIGHWAY SYSTEM - GEORGETOWN COUNTY

ADD. NO.	S-NO.	DESCRIPTION
1026	1026	A FRONTAGE ROAD EAST OF US 17 IN MURRELLS INLET FROM S-892 TO S-893 - APPROXIMATELY 0.2 MILE
1027	1027	A FRONTAGE ROAD EAST OF US 17 IN MURRELLS INLET FROM A POINT 0.1 MILE SOUTHWEST OF US 17/US 17 BUSINESS CONNECTION NORTHEASTERLY OVER US 17/US 17 BUSINESS - APPROXIMATELY 0.63 MILE

ADDITIONS TO THE STATE HIGHWAY SYSTEM - GREENVILLE COUNTY

ADD. NO.	S-NO.	DESCRIPTION
8 ✓ 1091	1091	A FRONTAGE ROAD WEST OF I-385 FROM LAURENS COUNTY LINE (MILEPOST 23) NORTHWESTERLY TO S-543 RAMP - APPROXIMATELY 1.85 MILES.
8 ✓ 1092	1092	A FRONTAGE ROAD WEST OF I-385 FROM S-543 (MILEPOST 24) TO S-453 - APPROXIMATELY 1.9 MILES
8 ✓ 1093	1093	A FRONTAGE ROAD WEST OF I-385 FROM S-453 (MILEPOST 26) NORTHWESTERLY TO S-55 - APPROXIMATELY 1.2 MILES
8 ✓ 1094	1094	A FRONTAGE ROAD WEST OF I-385 FROM S-55 (MILEPOST 27) NORTHWESTERLY TO S-272 RAMP - APPROXIMATELY 1.4 MILES
8 ✓ 1095	1095	A FRONTAGE ROAD WEST OF I-385 FROM S-272 (MILEPOST 29) NORTHEASTERLY TO S-587 - APPROXIMATELY 1.3 MILES
8 ✓ 1096	1096	A FRONTAGE ROAD EAST OF I-385 FROM LAURENS COUNTY LINE (MILEPOST 23) NORTHWESTERLY TO SC 418 - APPROXIMATELY 0.55 MILE
8 ✓ 1097	1097	A FRONTAGE ROAD EAST OF I-385 FROM SC 418 (MILEPOST 23) TO S-543 - APPROXIMATELY 1.3 MILES
8 ✓ 1098	1098	A FRONTAGE ROAD EAST OF I-385 FROM S-543 RAMP (MILEPOST 24) NORTHWESTERLY TO S-55 - APPROXIMATELY 3.3 MILES
8 ✓ 1099	1099	A FRONTAGE ROAD EAST OF I-385 FROM S-55 (MILEPOST 27) NORTHWESTERLY TO S-272 - APPROXIMATELY 1.45 MILES
8 ✓ 1100	1100	A FRONTAGE ROAD EAST OF I-385 FROM S-272 RAMP (MILEPOST 29) NORTHWESTERLY TO S-144 - APPROXIMATELY 1.6 MILES
6 ✓ 1101	1101	A FRONTAGE ROAD NORTH OF I-385 FROM S-332 (MILEPOST 32) SOUTHEASTERLY - APPROXIMATELY 0.35 MILE
5 ✓ 1102	532	A FRONTAGE ROAD EAST OF I-385 FROM S-183 (MILEPOST 37) SOUTHEASTERLY TO S-532 - APPROXIMATELY 1.25 MILES

ADDITIONS TO THE STATE HIGHWAY SYSTEM - GREENVILLE COUNTY

ADD. NO.	S-NO.	DESCRIPTION
5 / 1103	1103	A FRONTAGE ROAD EAST OF I-385 FROM S-183 NORTHWESTERLY TO PATEWOOD DRIVE - APPROXIMATELY 0.9 MILE
5 / 1104	740	A FRONTAGE ROAD NORTH OF I-385 FROM VILLA ROAD (MILEPOST 39) TO S-557 (KEITH ROAD) - APPROXIMATELY 1.55 MILES
5 / 1105	1105	A FRONTAGE ROAD SOUTH OF I-85 FROM A POINT NORTH OF THE SALUDA RIVER OVER S-263 NORTHEASTERLY - APPROXIMATELY 1.25 MILES
5 / 1106	1106	A FRONTAGE ROAD SOUTH OF I-85 FROM SC 20 RAMP (MILEPOST 43) TO US 25 RAMP - APPROXIMATELY 0.35 MILE
5 / 1107	1107	A FRONTAGE ROAD SOUTH OF I-85 FROM US 25 RAMP (MILEPOST 43) TO US 25 BUSINESS RAMP AT PINE CREEK ROAD - APPROXIMATELY 1.9 MILES
5 / 1108	731 921	A FRONTAGE ROAD SOUTH OF I-85 FROM A POINT 0.25 MILE NORTHEAST OF S-435 (MILEPOST 48) OVER S-435 SOUTHWESTERLY - APPROXIMATELY 1.25 MILES
5 / 1109	1109	A FRONTAGE ROAD SOUTH OF I-85 FROM US 276 (MILEPOST 48) NORTHEASTERLY - APPROXIMATELY 0.35 MILE
5 / 1110	1110	A FRONTAGE ROAD SOUTH OF I-85 FROM S-127 (MILEPOST 49) SOUTHWESTERLY - APPROXIMATELY 0.2 MILE
5 / 1111	1111	A FRONTAGE ROAD SOUTH OF I-85 FROM SC 146 (MILEPOST 50) SOUTHWESTERLY TO S-127 - APPROXIMATELY 1.1 MILES
6 / 1112	1112	A FRONTAGE ROAD SOUTH OF I-85 FROM S-548 (MILEPOST 51) SOUTHWESTERLY - APPROXIMATELY 0.5 MILE
5 / 1113	1113	A FRONTAGE ROAD SOUTH OF I-185 FROM US 25 (MILEPOST 43) SOUTHWESTERLY - APPROXIMATELY 1.0 MILE
526 / 1114	1114	A FRONTAGE ROAD (NEELEY FERRY ROAD) WEST OF US 276/I-385 FROM S-144 (MILEPOST 30) TO BROOKS ROAD - APPROXIMATELY 1.3 MILES

ADDITIONS TO THE STATE HIGHWAY SYSTEM - GREENVILLE COUNTY

ADD. NO.	S-NO.	DESCRIPTION
5 ✓ 1115	1115	A FRONTAGE ROAD WEST OF US 276 FROM PINEHURST DRIVE (MILEPOST 32) TO OWENS LANE - APPROXIMATELY 0.45 MILE
5 ✓ 1116	1116	A FRONTAGE ROAD NORTH OF US 276 FROM S-534 (OWENS LANE) SOUTHEASTERLY - APPROXIMATELY 0.25 MILE
5 ✓ 1117	1117	A FRONTAGE ROAD NORTH OF I-185 AND I-85 FROM A POINT NORTHEAST OF THE SALUDA RIVER (MILEPOST 41) NORTHEASTERLY ACROSS S-263 THEN TO END OF FRONTAGE ROAD UNDER I-185 - APPROXIMATELY 2.1 MILES
5 ✓ 1118	807	A FRONTAGE ROAD NORTH OF I-85 FROM US 25 RAMP (MILEPOST 43) TO S-807 - APPROXIMATELY 2.15 MILES
5 ✓ 1119	1119	A FRONTAGE ROAD (DUVALL DRIVE) NORTH OF I-85 FROM S-218 (MILEPOST 46) TO S-435 - APPROXIMATELY 1.6 MILES
5 ✓ 1120	1120	A FRONTAGE ROAD NORTH OF I-85 FROM S-127 (MILEPOST 49) SOUTHWESTERLY - APPROXIMATELY 0.2 MILE
5 ✓ 1121	1121	A FRONTAGE ROAD NORTH OF I-85 FROM SC 146 (MILEPOST 50) NORTHEASTERLY - APPROXIMATELY 0.15 MILE
5 ✓ 1122	1031	A FRONTAGE ROAD WEST OF I-185 FROM S-1031 (MILEPOST 2) TO BEAR DRIVE EXTENSION - APPROXIMATELY 0.4 MILE
6 ✓ 1123	1123	A FRONTAGE ROAD WEST OF I-85 FROM S-580 (MILEPOST 52) SOUTHWESTERLY - APPROXIMATELY 0.75 MILE
6 ✓ 1124	1124	A FRONTAGE ROAD (DRY POCKET ROAD) NORTH OF I-85 FROM S-492 (MILEPOST 54 - PELHAM ROAD) NORTHERLY AND EASTERLY - APPROXIMATELY 0.25 MILE
6 ✓ 1125	1125	A FRONTAGE ROAD NORTH OF I-85 FROM SC 14 (MILEPOST 56) SOUTHWESTERLY - APPROXIMATELY 0.35 MILE
6 ✓ 1126	1126	A FRONTAGE ROAD SOUTH OF I-85 FROM S-164 (BATESVILLE ROAD - MILEPOST 55) SOUTHWESTERLY - APPROXIMATELY 0.1 MILE

ADDITIONS TO THE STATE HIGHWAY SYSTEM - GREENVILLE COUNTY

ADD. NO.	S-NO.	DESCRIPTION
2 ✓ 1127	1127	A FRONTAGE ROAD EAST OF US 25 ADJACENT TO TRAVELERS REST FROM S-13 NORTHERLY TO S-563 - APPROXIMATELY 1.35 MILES
2 ✓ 1128	1128	A FRONTAGE ROAD EAST OF US 25 IN TRAVELERS REST FROM S-563 SOUTHWESTERLY - APPROXIMATELY 0.1 MILE
2 ✓ 1129	1129	A FRONTAGE ROAD (KIRBY DRIVE) EAST OF US 25 IN TRAVELERS REST FROM S-1044 (HAWKINS ROAD) TO S-173 (TIGERVILLE ROAD) - APPROXIMATELY 0.35 MILE
2 ✓ 1130	1130	A FRONTAGE ROAD WEST OF US 25 ADJACENT TO TRAVELERS REST FROM S-280 (OLD BUNCOMBE ROAD) NORTHERLY - APPROXIMATELY 0.35 MILE
2 ✓ 1131	280	A FRONTAGE ROAD (OLD BUNCOMBE ROAD) WEST OF US 276/25 BUSINESS SOUTH OF TRAVELERS REST FROM S-88 NORTHERLY - APPROXIMATELY 0.35 MILE
2 ✓ 1132	1132	A FRONTAGE ROAD (PLAZA DRIVE) WEST OF US 25 IN TRAVELERS REST FROM S-1044 (HAWKINS ROAD) TO S-723 (POPLAR STREET) - APPROXIMATELY 0.3 MILE
2 ✓ 1133	386	A FRONTAGE ROAD NORTH OF SC 291 FROM SC 253 SOUTHEASTERLY TO FURMAN HALL ROAD - APPROXIMATELY 0.3 MILE
2 ✓ 1134	1134	A FRONTAGE ROAD WEST OF US 25 ADJACENT TO TRAVELERS REST FROM A COUNTY ROAD NORTHERLY - APPROXIMATELY 0.1 MILE
3 ✓ 1135	1135	A FRONTAGE ROAD WEST OF SC 14 IN GREER FROM S-81 (PENNSYLVANIA AVENUE) TO S-166 (BRUSHY CREEK ROAD) - APPROXIMATELY 0.2 MILE

ADDITIONS TO THE STATE HIGHWAY SYSTEM - HAMPTON COUNTY

ADD. NO.	S-NO.	DESCRIPTION
0812	601	A FRONTAGE ROAD WEST OF I-95 FROM S-17 (MILEPOST 36) NORTHEASTERLY TO S-601 - APPROXIMATELY 1.6 MILES

ADDITIONS TO THE STATE HIGHWAY SYSTEM - Horry County

ADD. NO.	S-NO.	DESCRIPTION
1348	1348	A FRONTAGE ROAD NORTH OF US 17 ADJACENT TO MYRTLE BEACH FROM US 501 EASTERLY TO 10TH AVENUE - APPROXIMATELY 1.1 MILES
1349	1349	A FRONTAGE ROAD SOUTH OF US 17 ADJACENT TO MYRTLE BEACH FROM 62ND AVENUE TO 65TH AVENUE - APPROXIMATELY 0.25 MILE
1350	1350	A FRONTAGE ROAD NORTH OF US 17 ADJACENT TO GARDEN CITY FROM US 17 SOUTHWESTERLY TO SC 707 APPROXIMATELY 0.95 MILE
1351	1351	A FRONTAGE ROAD NORTH OF US 17 ADJACENT TO GARDEN CITY FROM US 17 BUSINESS NORTHEASTERLY TO US 17 BUSINESS - APPROXIMATELY 0.2 MILE
1352	1352	A FRONTAGE ROAD NORTH OF US 17 IN SURFSIDE BEACH FROM US 17 BUSINESS, 0.2 MILE SOUTHWEST OF S-214, NORTHEASTERLY TO SOUTH BARRICADE NEAR SC 544; THENCE FROM THE NORTH BARRICADE NEAR SC 544 NORTHEASTERLY - APPROXIMATELY 3.15 MILES
1353	1353	A FRONTAGE ROAD SOUTH OF US 17 ADJACENT TO SURFSIDE BEACH FROM S-315 TO US 17 BUSINESS - APPROXIMATELY 1.15 MILES
1354	1354	A FRONTAGE ROAD SOUTH OF SC 9 FROM US 701 EASTERLY - APPROXIMATELY 0.45 MILE

ADDITIONS TO THE STATE HIGHWAY SYSTEM - JASPER COUNTY

ADD. NO.	S-NO.	DESCRIPTION
✓ CO. 0417	417	A FRONTAGE ROAD EAST OF I-95 FROM S-210 (MILEPOST 17) SOUTHERLY - APPROXIMATELY 0.4 MILE
✓ " 0418	418	A FRONTAGE ROAD EAST OF I-95 FROM S-13 (MILEPOST 18) SOUTHERLY - APPROXIMATELY 0.45 MILE
✓ " 0419	419	A FRONTAGE ROAD EAST OF I-95 FROM SC 462 (MILEPOST 28) NORTHERLY - APPROXIMATELY 0.01 MILE
✓ " 0420	420	A FRONTAGE ROAD WEST OF I-95 FROM SC 462 (MILEPOST 28) SOUTHERLY - APPROXIMATELY 0.01 MILE
Handwritten ✓ 0421	421	A FRONTAGE ROAD EAST OF I-95 FROM I-95 RAMP (MILEPOST 5) NORTHEASTERLY TO SC 46 - APPROXIMATELY 0.7 MILE
CO. ✓ 0422	422	A FRONTAGE ROAD EAST OF I-95 FROM S-88 (MILEPOST 8) NORTHERLY TO S-94 APPROXIMATELY 1.0 MILE
Handwritten ✓ 0423	423	A FRONTAGE ROAD EAST OF I-95 FROM S-139 (MILEPOST 20) SOUTHERLY TO A COUNTY ROAD - APPROXIMATELY 1.55 MILES
CO. ✓ 0424	424	A FRONTAGE ROAD WEST OF I-95 FROM SC 462 (MILEPOST 29) NORTHERLY - APPROXIMATELY 4.15 MILES
CO. ✓ 0425	425	A FRONTAGE ROAD WEST OF I-95 FROM US 17 (MILEPOST 22) NORTHERLY TO SC 462 - APPROXIMATELY 6.3 MILES
CO. ✓ 0426	426	A FRONTAGE ROAD EAST OF I-95 FROM US 17 (MILEPOST 22) NORTHERLY - APPROXIMATELY 1.52 MILES
CO. ✓ 0427	427	A FRONTAGE ROAD EAST OF I-95 FROM S-172 (MILEPOST 30) NORTHERLY TO S-276 - APPROXIMATELY 3.58 MILES

ADDITIONS TO THE STATE HIGHWAY SYSTEM - KERSHAW COUNTY

ADD. NO.	S-NO.	DESCRIPTION
0992	992	A FRONTAGE ROAD SOUTH OF I-20 FROM US 601 (MILEPOST 92) NORTHEASTERLY - APPROXIMATELY 1.54 MILES
0993	993	A FRONTAGE ROAD NORTH OF I-20 FROM US 601 (MILEPOST 92) SOUTHWESTERLY TO S-47 - APPROXIMATELY 5.4 MILES
0994	994	A FRONTAGE ROAD SOUTH OF I-20 FROM S-47 (MILEPOST 87) WESTERLY - APPROXIMATELY 0.39 MILE
0995	995	A FRONTAGE ROAD NORTH OF I-20 FROM S-91 (MILEPOST 102) EASTERLY - APPROXIMATELY 0.35 MILE
0996	996	A FRONTAGE ROAD SOUTH OF I-20 FROM S-91 (MILEPOST 102) EASTERLY - APPROXIMATELY 0.19 MILE
0997	997	A FRONTAGE ROAD SOUTH OF I-20 FROM S-786 (MILEPOST 104) WESTERLY - APPROXIMATELY 0.49 MILE
0998	998	A FRONTAGE ROAD NORTH OF I-20 FROM S-786 (MILEPOST 104) EASTERLY - APPROXIMATELY 0.11 MILE

ADDITIONS TO THE STATE HIGHWAY SYSTEM - LAURENS COUNTY

ADD. NO.	S-NO.	DESCRIPTION
0954	954	A FRONTAGE ROAD EAST OF I-385 FROM S-414 (MILEPOST 22) NORTHERLY TO THE GREENVILLE COUNTY LINE - APPROXIMATELY 0.87 MILE
0955	955	A FRONTAGE ROAD WEST OF I-385 FROM A COUNTY ROAD (MILEPOST 22) NORTHERLY TO THE GREENVILLE COUNTY LINE - APPROXIMATELY 1.15 MILES
0956	956	A FRONTAGE ROAD EAST OF I-385 FROM SC 14 (MILEPOST 22) SOUTHERLY TO SC 101 - APPROXIMATELY 5.8 MILES
0957	957	A FRONTAGE ROAD EAST OF I-385 FROM SC 92 (MILEPOST 15) NORTHERLY - APPROXIMATELY 0.33 MILE
0958	958	A FRONTAGE ROAD WEST OF I-385 FROM A COUNTY ROAD (MILEPOST 12) SOUTHERLY - APPROXIMATELY 0.18 MILE
0959	959	A FRONTAGE ROAD WEST OF I-385 FROM S-23 (MILEPOST 10) SOUTHERLY TO A COUNTY ROAD - APPROXIMATELY 1.03 MILES
0960	960	A FRONTAGE ROAD WEST OF I-385 FROM SC 49 (MILEPOST 5) SOUTHEASTERLY - APPROXIMATELY 0.2 MILE
0961	961	A FRONTAGE ROAD WEST OF I-385 FROM SC 308 (MILEPOST 2) SOUTHEASTERLY - APPROXIMATELY 1.25 MILES
0962	962	A FRONTAGE ROAD EAST OF I-385 FROM SC 308 (MILEPOST 2) SOUTHEASTERLY - APPROXIMATELY 1.35 MILES
0963	963	A FRONTAGE ROAD EAST OF I-385 FROM A COUNTY ROAD (MILEPOST 3) SOUTHEASTERLY - APPROXIMATELY 0.2 MILE
0964	964	A FRONTAGE ROAD WEST OF I-385 FROM A COUNTY ROAD (MILEPOST 3) SOUTHEASTERLY - APPROXIMATELY 0.1 MILE
0965	965	A FRONTAGE ROAD EAST OF I-385 FROM S-53 (MILEPOST 4) NORTHWESTERLY TO S-46 - APPROXIMATELY 0.64 MILE

ADDITIONS TO THE STATE HIGHWAY SYSTEM - LAURENS COUNTY

ADD. NO.	S-NO.	DESCRIPTION
0966	966	A FRONTAGE ROAD WEST OF I-385 FROM S-53 (MILEPOST 4) NORTHERLY - APPROXIMATELY 0.8 MILE
0967	967	A FRONTAGE ROAD WEST OF I-385 FROM SC 49 (MILEPOST 5) NORTHWESTERLY - APPROXIMATELY 0.18 MILE
0968	968	A FRONTAGE ROAD EAST OF I-385 FROM A POINT 0.84 MILE SOUTHEAST OF S-31 (MILEPOST 6) NORTHERLY ACROSS S-31 - APPROXIMATELY 1.55 MILES
0969	969	A FRONTAGE ROAD EAST OF I-385 FROM S-23 (MILEPOST 10) NORTHWESTERLY - APPROXIMATELY 0.73 MILE
0970	970	A FRONTAGE ROAD EAST OF I-385 FROM A COUNTY ROAD (MILEPOST 13) NORTHWESTERLY, NORTHEASTERLY UNDER I-385 AND SOUTHEASTERLY - APPROXIMATELY 0.48 MILE
0971	971	A FRONTAGE ROAD EAST OF I-26 FROM SC 66 (MILEPOST 60) SOUTHEASTERLY - APPROXIMATELY 1.23 MILES
0972	972	A FRONTAGE ROAD EAST OF I-26 FROM SC 66 (MILEPOST 60) NORTHWESTERLY - APPROXIMATELY 0.88 MILE
0973	973	A FRONTAGE ROAD EAST OF I-26 FROM A COUNTY ROAD (MILEPOST 57) SOUTHEASTERLY TO A COUNTY ROAD - APPROXIMATELY 0.47 MILE
0974	974	A FRONTAGE ROAD EAST OF I-26 FROM S-314 (MILEPOST 48) NORTHERLY TO A COUNTY ROAD - APPROXIMATELY 0.81 MILE
0975	975	A FRONTAGE ROAD WEST OF I-26 FROM S-314 (MILEPOST 48) SOUTHERLY - APPROXIMATELY 0.39 MILE

ADDITIONS TO THE STATE HIGHWAY SYSTEM - LEE COUNTY

ADD. NO.	S-NO.	DESCRIPTION
0491	491	A FRONTAGE ROAD NORTH OF I-20 FROM S-39 (MILEPOST 124) WESTERLY - APPROXIMATELY 0.75 MILE
0492	492	A FRONTAGE ROAD SOUTH OF I-20 FROM S-22 (MILEPOST 123) WESTERLY - APPROXIMATELY 1.06 MILES
0493	493	A FRONTAGE ROAD NORTH OF I-20 FROM SC 341 (MILEPOST 120) EASTERLY - APPROXIMATELY 0.19 MILE
0494	494	A FRONTAGE ROAD SOUTH OF I-20 FROM SC 341 (MILEPOST 120) WESTERLY - APPROXIMATELY 0.91 MILE
0495	495	A FRONTAGE ROAD NORTH OF I-20 FROM SC 341 (MILEPOST 120) WESTERLY - APPROXIMATELY 0.41 MILE
0496	496	A FRONTAGE ROAD SOUTH OF I-20 FROM SC 154 (MILEPOST 118) NORTHEASTERLY - APPROXIMATELY 0.3 MILE
0497	497	A FRONTAGE ROAD NORTH OF I-20 FROM SC 154 (MILEPOST 118) SOUTHEASTERLY - APPROXIMATELY 0.32 MILE
0498	498	A FRONTAGE ROAD SOUTH OF I-20 FROM US 15 (MILEPOST 116) EASTERLY - APPROXIMATELY 0.58 MILE
0499	499	A FRONTAGE ROAD NORTH OF I-20 FROM US 15 (MILEPOST 116) WESTERLY - APPROXIMATELY 0.3 MILE
0500	500	A FRONTAGE ROAD NORTH OF I-20 FROM S-499 (MILEPOST 116) SOUTHERLY - APPROXIMATELY 0.11 MILE
0501	501	A FRONTAGE ROAD NORTH OF I-20 FROM S-29 (MILEPOST 113) SOUTHEASTERLY - APPROXIMATELY 0.34 MILE
0502	502	A FRONTAGE ROAD SOUTH OF I-20 FROM S-36 (MILEPOST 111) EASTERLY - APPROXIMATELY 0.34 MILE
0503	503	A FRONTAGE ROAD NORTH OF I-20 FROM A POINT 0.17 MILE EAST OF S-272 (MILEPOST 110) WESTERLY - APPROXIMATELY 0.34 MILE
0504	504	A FRONTAGE ROAD SOUTH OF I-20 FROM S-220 (MILEPOST 109) NORTHERLY - APPROXIMATELY 0.21 MILE

ADDITIONS TO THE STATE HIGHWAY SYSTEM - LEE COUNTY

ADD. NO.	S-NO.	DESCRIPTION
0505	505	A FRONTAGE ROAD NORTH OF I-20 FROM S-220 (MILEPOST 109) SOUTHERLY - APPROXIMATELY 0.21 MILE

ADDITIONS TO THE STATE HIGHWAY SYSTEM - LEXINGTON COUNTY

ADD. NO.	S-NO.	DESCRIPTION
✓ 1791	1791	A FRONTAGE ROAD WEST OF I-26 FROM THE ENTRANCE RAMP OFF OF S-671 (MILEPOST 104) SOUTHEASTERLY NEAR S-36 - APPROXIMATELY 2.0 MILES
✓ 1792	1792	A FRONTAGE ROAD WEST OF I-26 FROM S-757 (MILEPOST 103) SOUTHEASTERLY TO S-671 - APPROXIMATELY 1.0 MILE
✓ 1793	1793	A FRONTAGE ROAD WEST OF I-26 FROM US 176/21 (MILEPOST 119) SOUTHERLY - APPROXIMATELY 0.82 MILE
✓ 1794	1794	A FRONTAGE ROAD WEST OF I-26 FROM US 176/21 (MILEPOST 119) NORTHERLY - APPROXIMATELY 0.55 MILE
✓ 1795	1795	A FRONTAGE ROAD EAST OF I-26 FROM US 176/21 (MILEPOST 119) SOUTHERLY - APPROXIMATELY 0.51 MILE
✓ 1796	1796	A FRONTAGE ROAD EAST OF I-26 FROM US 176/21 (MILEPOST 119) NORTHERLY - APPROXIMATELY 0.2 MILE
✓ 1797	1797	A FRONTAGE ROAD WEST OF I-26 FROM S-1258 (MILEPOST 118) NORTHERLY - APPROXIMATELY 0.5 MILE
✓ 1798	1798	A FRONTAGE ROAD EAST OF I-26 FROM S-129 (MILEPOST 117) SOUTHEASTERLY - APPROXIMATELY 0.89 MILE
✓ 1799	1799	A FRONTAGE ROAD WEST OF I-26 FROM S-129 (MILEPOST 117) NORTHERLY - APPROXIMATELY 0.25 MILE
✓ 1800	1800	A FRONTAGE ROAD EAST OF I-26 FROM S-129 (MILEPOST 117) NORTHWESTERLY - APPROXIMATELY 0.18 MILE
✓ 1801	1801	A FRONTAGE ROAD WEST OF I-26 FROM US 321 (MILEPOST 115) EASTERLY AND SOUTHEASTERLY - APPROXIMATELY 0.53 MILE
✓ 1802	1802	A FRONTAGE ROAD EAST OF I-26 FROM US 321 (MILEPOST 115) SOUTHERLY AND EASTERLY - APPROXIMATELY 0.1 MILE
✓ 1803	1803	A FRONTAGE ROAD WEST OF I-26 FROM S-72 (MILEPOST 114) NORTHERLY - APPROXIMATELY 0.35 MILE

ADDITIONS TO THE STATE HIGHWAY SYSTEM - LEXINGTON COUNTY

ADD. NO.	S-NO.	DESCRIPTION
1804	1804	A FRONTAGE ROAD WEST OF I-26 FROM THE ENTRANCE RAMP OFF OF SC 302 (MILEPOST 113) SOUTHERLY - APPROXIMATELY 0.1 MILE
1805	1805	A FRONTAGE ROAD EAST OF I-26 FROM THE EXIT RAMP TO SC 302 (MILEPOST 113) SOUTHERLY - APPROXIMATELY 0.18 MILE
1806	1806	A FRONTAGE ROAD EAST OF I-26 FROM THE ENTRANCE RAMP OF SC 302 (MILEPOST 113) NORTHERLY - APPROXIMATELY 0.19 MILE
1807	1807	A FRONTAGE ROAD (CREST DRIVE) WEST OF I-26 FROM SC 602 (MILEPOST 113) NORTHERLY TO S-365 - APPROXIMATELY 0.45 MILE
1808	1808	A FRONTAGE ROAD WEST OF I-26 FROM S-365 (RAINBOW DRIVE - MILEPOST 112) NORTHERLY - APPROXIMATELY 0.35 MILE
1809	1809	A FRONTAGE ROAD EAST OF I-26 FROM US 1 (MILEPOST 111) SOUTHERLY TO S-365 - APPROXIMATELY 1.0 MILE
1810	1810	A FRONTAGE ROAD (ORCHARD DRIVE) WEST OF I-26 FROM S-30 (MILEPOST 111) SOUTHERLY TO S-592 - APPROXIMATELY 0.67 MILE
1811	1811	A FRONTAGE ROAD EAST OF I-26 FROM S-30 (MILEPOST 111) SOUTHERLY TO US 1 - APPROXIMATELY 0.59 MILE
1812	1812	A FRONTAGE ROAD WEST OF I-26 FROM S-30 (MILEPOST 111) NORTHERLY TO THE ENTRANCE RAMP FROM US 378 - APPROXIMATELY 1.2 MILES
1813	1813	A FRONTAGE ROAD EAST OF I-26 FROM S-30 (MILEPOST 111) NORTHERLY TO THE EXIT RAMP TO US 378 - APPROXIMATELY 1.01 MILES
1814	1814	A FRONTAGE ROAD EAST OF I-26 FROM THE ENTRANCE RAMP FROM US 378 (MILEPOST 110) NORTHERLY - APPROXIMATELY 0.91 MILE
1815	1815	A FRONTAGE ROAD SOUTH OF I-20 FROM US 178 (MILEPOST 39) NORTHEASTERLY - APPROXIMATELY 0.3 MILE

ADDITIONS TO THE STATE HIGHWAY SYSTEM - LEXINGTON COUNTY

ADD. NO.	S-NO.	DESCRIPTION
Co ✓ 1816	1816	A FRONTAGE ROAD NORTH OF I-20 FROM US 178 (MILEPOST 39) SOUTHERLY - APPROXIMATELY 0.1 MILE
Co ✓ 1817	1817	A FRONTAGE ROAD NORTH OF I-20 FROM S-160 (MILEPOST 40) SOUTHWESTERLY - APPROXIMATELY 0.52 MILE
Co ✓ 1818	1818	A FRONTAGE ROAD NORTH OF I-20 FROM S-1205 (MILEPOST 42) SOUTHWESTERLY - APPROXIMATELY 1.12 MILES
Co ✓ 1819	37	A FRONTAGE ROAD NORTH OF I-20 FROM S-34 (MILEPOST 44) EASTERLY TO S-37 - APPROXIMATELY 1.46 MILES
Co ✓ 1820	1820	A FRONTAGE ROAD SOUTH OF I-20 FROM OLD GATE ROAD (MILEPOST 48) WESTERLY - APPROXIMATELY 0.12 MILE
Co ✓ 1821	1821	A FRONTAGE ROAD NORTH OF I-20 FROM S-278 (MILEPOST 49) SOUTHWESTERLY TO A COUNTY ROAD - APPROXIMATELY 1.01 MILES
Co ✓ 1822	169	A FRONTAGE ROAD NORTH OF I-20 FROM S-169 (MILEPOST 50) SOUTHWESTERLY - APPROXIMATELY 0.5 MILE
Co ✓ 1823	1823	A FRONTAGE ROAD SOUTH OF I-20 FROM S-204 (MILEPOST 51) NORTHEASTERLY - APPROXIMATELY 0.6 MILE
Co ✓ 1824	1824	A FRONTAGE ROAD SOUTH OF I-20 FROM S-1260 (MILEPOST 53) WESTERLY - APPROXIMATELY 0.7 MILE
Co ✓ 1825	1825	A FRONTAGE ROAD SOUTH OF I-20 FROM A COUNTY ROAD (MILEPOST 55) NORTHEASTERLY - APPROXIMATELY 0.11 MILE
Co ✓ 1826	1826	A FRONTAGE ROAD NORTH OF I-20 FROM S-626 (MILEPOST 56) EASTERLY TO A COUNTY ROAD - APPROXIMATELY 0.71 MILE
Co ✓ 1827	244	A FRONTAGE ROAD SOUTH OF I-20 FROM S-244 (MILEPOST 55) EASTERLY - APPROXIMATELY 0.04 MILE
Co ✓ 1828	1828	A FRONTAGE ROAD SOUTH OF I-20 FROM A COUNTY ROAD (MILEPOST 56) WESTERLY - APPROXIMATELY 0.18 MILE

300
225
150
150
6.75

ADDITIONS TO THE STATE HIGHWAY SYSTEM - LEXINGTON COUNTY

ADD. NO.	S-NO.	DESCRIPTION
1829	1829	A FRONTAGE ROAD (BROKEN LANE) NORTH OF I-20 FROM S-167 (CEDAR CREST - MILEPOST 56) EASTERLY - APPROXIMATELY 0.35 MILE
1830	1065	A FRONTAGE ROAD SOUTH OF I-20 FROM US 1 AND S-1065 (MILEPOST 57) SOUTHWESTERLY AND WESTERLY UNDER I-20 - APPROXIMATELY 0.69 MILE
1831	1831	A FRONTAGE ROAD NORTH OF I-20 FROM US 1 (MILEPOST 58) NORTHWESTERLY - APPROXIMATELY 0.36 MILE
1832	1832	A FRONTAGE ROAD NORTH OF I-20 FROM A COUNTY ROAD (MILEPOST 59) WESTERLY - APPROXIMATELY 0.5 MILE
1833	387	A FRONTAGE ROAD (CROMER ROAD) SOUTH OF I-20 FROM S-106 (MILEPOST 59) EASTERLY TO S-387 - APPROXIMATELY 0.7 MILE
1834	1834	A FRONTAGE ROAD NORTH OF I-20 FROM US 378 (MILEPOST 61) SOUTHWESTERLY - APPROXIMATELY 1.7 MILES
1835	1835	A FRONTAGE ROAD NORTH OF I-20 FROM US 378 RAMP (MILEPOST 61) NORTHEASTERLY - APPROXIMATELY 1.3 MILES
1836	1241	A FRONTAGE ROAD SOUTH OF I-20 AND WEST OF I-26 FROM S-1241 (MILEPOST 64) WESTERLY TO S-1241 - APPROXIMATELY 0.39 MILE
1837	1837	A FRONTAGE ROAD EAST OF I-26 FROM US 21 (MILEPOST 129) SOUTHEASTERLY - APPROXIMATELY 1.02 MILES
1838	1838	A FRONTAGE ROAD EAST OF I-26 FROM US 21 (MILEPOST 129) NORTHWESTERLY - APPROXIMATELY 0.35 MILE
1839	1839	A FRONTAGE ROAD WEST OF I-26 FROM US 21 (MILEPOST 129) NORTHWESTERLY TO CALHOUN COUNTY LINE - APPROXIMATELY 0.55 MILE
1840	1840	A FRONTAGE ROAD WEST OF I-26 FROM US 21/176 (MILEPOST 119) SOUTHEASTERLY TO CALHOUN COUNTY LINE - APPROXIMATELY 0.83 MILE

ADDITIONS TO THE STATE HIGHWAY SYSTEM - LEXINGTON COUNTY

ADD. NO.	S-NO.	DESCRIPTION
1841	1841	A FRONTAGE ROAD (BURNING TREE ROAD) EAST OF I-26 FROM RICHLAND COUNTY LINE (MILEPOST 107) NORTHWESTERLY TO RICHLAND COUNTY LINE - APPROXIMATELY 0.39 MILE
1842	1842	A FRONTAGE ROAD (FERNANDINA ROAD) EAST OF I-26 FROM RICHLAND COUNTY LINE (MILEPOST 106), NEAR S-42, NORTHWESTERLY TO RICHLAND COUNTY LINE - APPROXIMATELY 2.9 MILES

ADDITIONS TO THE STATE HIGHWAY SYSTEM - MARION COUNTY

ADD. NO.	S-NO.	DESCRIPTION
0859	859	A FRONTAGE ROAD NORTH OF US 501, JUST SOUTH OF THE INTERCHANGE OF US 501/501 BUS AND SC 41-A, FROM US 501 NORTHWESTERLY - APPROXIMATELY 0.83 MILE
0860	860	A FRONTAGE ROAD SOUTH OF US 501, JUST SOUTH OF THE INTERCHANGE OF US 501/501 BUS AND SC 41-A, FROM US 501 NORTHWESTERLY - APPROXIMATELY 0.26 MILE

ADDITIONS TO THE STATE HIGHWAY SYSTEM - NEWBERRY COUNTY

ADD. NO.	S-NO.	DESCRIPTION
0796	796	A FRONTAGE ROAD EAST OF I-26 FROM A POINT 0.1 MILE SOUTHEAST OF A COUNTY ROAD (MILEPOST 68) NORTHWESTERLY - APPROXIMATELY 0.5 MILE
0797	797	A FRONTAGE ROAD EAST OF I-26 FROM A COUNTY ROAD (MILEPOST 62) SOUTHEASTERLY - APPROXIMATELY 0.78 MILE
0798	798	A FRONTAGE ROAD WEST OF I-26 FROM S-32 (MILEPOST 66) NORTHWESTERLY - APPROXIMATELY 0.17 MILE
0799	799	A FRONTAGE ROAD EAST OF I-26 FROM S-32 (MILEPOST 66) NORTHWESTERLY - APPROXIMATELY 0.78 MILE
0800	800	A FRONTAGE ROAD EAST OF I-26 FROM S-32 (MILEPOST 66) SOUTHEASTERLY - APPROXIMATELY 0.83 MILE
0801	801	A FRONTAGE ROAD EAST OF I-26 FROM S-81 (MILEPOST 70) SOUTHEASTERLY - APPROXIMATELY 0.21 MILE
0802	802	A FRONTAGE ROAD WEST OF I-26 FROM S-81 (MILEPOST 70) NORTHWESTERLY - APPROXIMATELY 1.4 MILES
0803	803	A FRONTAGE ROAD EAST OF I-26 FROM S-44 (MILEPOST 73) NORTHWESTERLY - APPROXIMATELY 0.9 MILE
0804	804	A FRONTAGE ROAD EAST OF I-26 FROM SC 219 (MILEPOST 76) NORTHWESTERLY - APPROXIMATELY 0.95 MILE
0805	805	A FRONTAGE ROAD WEST OF I-26 FROM S-38 (MILEPOST 79) SOUTHEASTERLY - APPROXIMATELY 0.21 MILE
0806	806	A FRONTAGE ROAD EAST OF I-26 FROM S-38 (MILEPOST 79) NORTHWESTERLY - APPROXIMATELY 0.19 MILE
0807	807	A FRONTAGE ROAD EAST OF I-26 FROM S-82 (MILEPOST 79) SOUTHEASTERLY - APPROXIMATELY 0.1 MILE
0808	808	A FRONTAGE ROAD WEST OF I-26 FROM S-99 (MILEPOST 80) NORTHWESTERLY - APPROXIMATELY 0.08 MILE
0809	809	A FRONTAGE ROAD EAST OF I-26 FROM S-99 (MILEPOST 80) SOUTHEASTERLY - APPROXIMATELY 0.08 MILE

ADDITIONS TO THE STATE HIGHWAY SYSTEM - NEWBERRY COUNTY

ADD. NO.	S-NO.	DESCRIPTION
0810	164	A FRONTAGE ROAD WEST OF I-26 FROM SC 773 (MILEPOST 82) SOUTHEASTERLY - APPROXIMATELY 0.66 MILE
0811	811	A FRONTAGE ROAD EAST OF I-26 FROM SC 202 (MILEPOST 85) NORTHWESTERLY - APPROXIMATELY 1.67 MILES
0812	812	A FRONTAGE ROAD EAST OF I-26 FROM S-167 (MILEPOST 86) SOUTHEASTERLY - APPROXIMATELY 0.61 MILE
0813	813	A FRONTAGE ROAD EAST OF I-26 FROM S-167 (MILEPOST 86) NORTHWESTERLY - APPROXIMATELY 0.11 MILE
0814	814	A FRONTAGE ROAD WEST OF I-26 FROM S-167 (MILEPOST 86) NORTHWESTERLY - APPROXIMATELY 0.11 MILE
0815	815	A FRONTAGE ROAD WEST OF I-26 FROM S-39 (MILEPOST 88) SOUTHEASTERLY - APPROXIMATELY 0.2 MILE
0816	816	A FRONTAGE ROAD EAST OF I-26 FROM S-39 (MILEPOST 88) NORTHWESTERLY - APPROXIMATELY 0.15 MILE

ADDITIONS TO THE STATE HIGHWAY SYSTEM - OCONEE COUNTY

ADD. NO.	S-NO.	DESCRIPTION
0745	745	A FRONTAGE ROAD NORTH OF I-85 FROM SC 59 (MILEPOST 2) WESTERLY - APPROXIMATELY 0.3 MILE
0746	746	A FRONTAGE ROAD NORTH OF I-85 FROM S-100 (MILEPOST 3) EASTERLY - APPROXIMATELY 0.15 MILE
0747	747	A FRONTAGE ROAD SOUTH OF SC 28 FROM SC 11 SOUTHEASTERLY TO A COUNTY ROAD - APPROXIMATELY 0.3 MILE
0748	748	A FRONTAGE ROAD SOUTH OF I-85 FROM ANDERSON COUNTY LINE (MILEPOST 4) WESTERLY TO A COUNTY ROAD - APPROXIMATELY 0.1 MILE

ADDITIONS TO THE STATE HIGHWAY SYSTEM - ORANGEBURG COUNTY

ADD. NO.	S-NO.	DESCRIPTION
✓ 2026	2026	A FRONTAGE ROAD EAST OF I-26 FROM S-1304 (MILEPOST 141) SOUTHERLY - APPROXIMATELY 0.18 MILE
✓ 2027	2027	A FRONTAGE ROAD WEST OF I-26 FROM S-166 (MILEPOST 143) SOUTHEASTERLY - APPROXIMATELY 0.3 MILE
✓ 2028	2028	A FRONTAGE ROAD EAST OF I-26 FROM SC 33 (MILEPOST 149) NORTHWESTERLY - APPROXIMATELY 0.32 MILE
✓ 2029	2029	A FRONTAGE ROAD WEST OF I-26 FROM S-1540 (MILEPOST 144) SOUTHEASTERLY, NORTHEASTERLY UNDER I-26 THEN NORTHWESTERLY - APPROXIMATELY 2.05 MILES
✓ 2030	2030	A FRONTAGE ROAD EAST OF I-26 FROM US 601 (MILEPOST 145) NORTHWESTERLY - APPROXIMATELY 0.27 MILE
✓ 2031	2031	A FRONTAGE ROAD WEST OF I-26 FROM CALHOUN COUNTY LINE (MILEPOST 141) SOUTHEASTERLY ACROSS S-1304 TO A END - APPROXIMATELY 0.43 MILE
✓ 2032	2032	A FRONTAGE ROAD WEST OF I-26 FROM S-29 (MILEPOST 147) NORTHWESTERLY TO US 601 - APPROXIMATELY 2.1 MILES
✓ 2033	2033	A FRONTAGE ROAD WEST OF I-26 FROM SC 33 (MILEPOST 149) NORTHERLY - APPROXIMATELY 0.58 MILE
✓ 2034	2034	A FRONTAGE ROAD EAST OF I-26 FROM A POINT 0.25 MILE NORTHWEST OF S-65 (MILEPOST 150) SOUTHEASTERLY ACROSS S-65 TO A DEAD END - APPROXIMATELY 0.83 MILE
✓ 2035	2035	A FRONTAGE ROAD EAST OF I-26 FROM A COUNTY ROAD (MILE POST 153), NORTHWESTERLY ACROSS S-50 TO A DEAD END - APPROXIMATELY 0.41 MILE
✓ 2036	2036	A FRONTAGE ROAD EAST OF I-26 FROM US 301 (MILE POST 154) NORTHWESTERLY - APPROXIMATELY 0.60 MILE
✓ 2037	2037	A FRONTAGE ROAD WEST OF I-26 FROM US 301 (MILE POST 154) SOUTHEASTERLY - APPROXIMATELY 0.68 MILE
✓ 2038	2038	A FRONTAGE ROAD EAST OF I-95 FROM US 176 (MILE POST 90) SOUTHERLY - APPROXIMATELY 2.10 MILES

ADDITIONS TO THE STATE HIGHWAY SYSTEM - ORANGEBURG COUNTY

ADD. NO.	S-NO.	DESCRIPTION
✓ 2039	743	A FRONTAGE ROAD WEST OF I-95 FROM US 176 (MILE POST 90) NORTHERLY TO S-743 - APPROXIMATELY 1.30 MILES
✓ 2040	210	A FRONTAGE ROAD EAST OF I-95 FROM S-210 (MILE POST 92) NORTHERLY - APPROXIMATELY 0.25 MILE
✓ 2041	2041	A FRONTAGE ROAD WEST OF I-95 FROM A COUNTY ROAD (MILEPOST 97), NORTHERLY, EASTERLY UNDER I-95, THEN SOUTHERLY - APPROXIMATELY 0.35 MILE
✓ 2042	2042	A FRONTAGE ROAD EAST OF I-95 FROM THE END OF S-1522 (MILEPOST 98) SOUTHERLY - APPROXIMATELY 0.25 MILE
✓ 2043	2043	A FRONTAGE ROAD EAST OF I-26 FROM S-196 (MILEPOST 155) SOUTHEASTERLY - APPROXIMATELY 0.5 MILE
✓ 2044	2044	A FRONTAGE ROAD EAST OF I-26 FROM S-1211 (MILEPOST 158) NORTHWESTERLY ACROSS S-1303 TO A DEAD END - APPROXIMATELY 0.8 MILE
✓ 2045	2045	A FRONTAGE ROAD WEST OF I-26 FROM AN ABANDONED COUNTY ROAD (MILEPOST 158) SOUTHEASTERLY - APPROXIMATELY 0.40 MILE
✓ 2046	2046	A FRONTAGE ROAD EAST OF I-26 FROM S-36 (MILEPOST 159) NORTHWESTERLY - APPROXIMATELY 0.10 MILE
✓ 2047	2047	A FRONTAGE ROAD WEST OF I-26 FROM S-36 (MILEPOST 159) SOUTHEASTERLY - APPROXIMATELY 0.3 MILE
✓ 2048	2048	A FRONTAGE ROAD EAST OF I-26 FROM S-692 (MILEPOST 162) NORTHWESTERLY TO A COUNTY ROAD - APPROXIMATELY 1.20 MILES
✓ 2049	2049	A FRONTAGE ROAD EAST OF I-26 FROM S-92 (MILEPOST 163) NORTHWESTERLY - APPROXIMATELY 0.6 MILES
✓ 2050	2050	A FRONTAGE ROAD SOUTH OF I-26 FROM S-92 (MILEPOST 163) SOUTHEASTERLY - APPROXIMATELY 0.65 MILE
✓ 2051	552	A FRONTAGE ROAD SOUTH OF I-26 FROM S-552 (MILEPOST 164) NORTHWESTERLY - APPROXIMATELY 0.2 MILE

ADDITIONS TO THE STATE HIGHWAY SYSTEM - ORANGEBURG COUNTY

ADD. NO.	S-NO.	DESCRIPTION
2052	2052	A FRONTAGE ROAD SOUTH OF I-26 FROM SC 210 (MILEPOST 165) SOUTHEASTERLY - APPROXIMATELY 1.25 MILE
2053	2053	A FRONTAGE ROAD NORTH OF I-26 FROM A COUNTY ROAD (MILEPOST 165) SOUTHEASTERLY - APPROXIMATELY 0.3 MILE
2054	2054	A FRONTAGE ROAD NORTH OF I-26 FROM A A POINT 0.10 MILE SOUTH OF S-1302 (MILEPOST 168) NORTHWESTERLY ACROSS S-1302 TO A DEAD END - APPROXIMATELY 1.65 MILE
2055	2055	A FRONTAGE ROAD NORTH OF I-26 FROM A POINT 0.05 MILE SOUTH OF S-1302 (MILEPOST 168) NORTHWESTERLY ACROSS S-1302 TO A DEAD END - APPROXIMATELY 1.0 MILE

ADDITIONS TO THE STATE HIGHWAY SYSTEM - PICKENS COUNTY

ADD. NO.	S-NO.	DESCRIPTION
✓ 0415	415	A FRONTAGE ROAD SOUTH OF US 123 (CHAPMAN HILL ROAD) FROM S-30 NORTHEASTERLY - APPROXIMATELY 1.0 MILE
✓ 0416	416	A FRONTAGE ROAD SOUTH OF US 123 FROM S-27 NORTHEASTERLY TO A COUNTY ROAD - APPROXIMATELY 0.27 MILE
✓ 0417	417	A FRONTAGE ROAD SOUTH OF US 123 FROM S-53 EASTERLY TO A COUNTY ROAD - APPROXIMATELY 0.46 MILE
✓ 0418	418	A FRONTAGE ROAD NORTH OF US 123 FROM A POINT 0.15 MILE WEST OF S-181 SOUTHWESTERLY - APPROXIMATELY 0.14 MILE
Enly ✓ 0419	419	A FRONTAGE ROAD SOUTH OF US 123 FROM S-186 TO OLD STAGE COACH ROAD - APPROXIMATELY 0.81 MILE
" ✓ 0420	420	A FRONTAGE ROAD NORTH OF US 123 ADJACENT TO EASLEY FROM S-284 (ROCKMONT ROAD) SOUTHWESTERLY TO A COUNTY ROAD - APPROXIMATELY 0.15 MILE
" ✓ 0421	421	A FRONTAGE ROAD NORTH OF US 123 IN EASLEY FROM US 123 AND SC 93 CONNECTOR TO SC 135 - APPROXIMATELY 0.62 MILE
" ✓ 0422	422	A FRONTAGE ROAD SOUTH OF US 123 IN EASLEY FROM SC 135 TO A CITY STREET - APPROXIMATELY 0.22 MILE
✓ 0423	423	A FRONTAGE ROAD SOUTH OF US 123 FROM US 123 TO SC 153 - APPROXIMATELY 0.22 MILE
✓ 0424	424	A FRONTAGE ROAD NORTH OF US 123 FROM US 123 AT THE INTERCHANGE OF US 123 AND SC 153 NORTHERLY - APPROXIMATELY 0.23 MILE

ADDITIONS TO THE STATE HIGHWAY SYSTEM - RICHLAND COUNTY

	ADD. NO.	S-NO.	DESCRIPTION
4	2868	2868	A FRONTAGE ROAD EAST OF SC 277 (LESTER DRIVE) FROM S-2286 (HIGH CIRCLE) NORTHEASTERLY - APPROXIMATELY 0.35 MILE
4	2869	2869	A FRONTAGE ROAD EAST OF SC 277 (GARDEN DRIVE) FROM S-2285 NORTHEASTERLY - APPROXIMATELY 0.1 MILE
4	2870	2870	A FRONTAGE ROAD WEST OF SC 277 (BELASCO STREET) FROM S-1579 (MAURICE STREET) SOUTHERLY AND EASTERLY - APPROXIMATELY 0.1 MILE
4	2871	2871	A FRONTAGE ROAD EAST OF SC 277 (WARNER DRIVE) FROM S-218 TO S-973 - APPROXIMATELY 0.63 MILE
4	2872	2872	A FRONTAGE ROAD WEST OF SC 277 (CORPORATE PARK BOULEVARD) FROM S-973 (WESTMORE) NORTHEASTERLY - APPROXIMATELY 0.6 MILE
24	2873	2873	A FRONTAGE ROAD EAST OF SC 277 (BRIGHTON HILL ROAD) FROM S-1036 (PARKLANE ROAD) SOUTHWESTERLY - APPROXIMATELY 0.5 MILE
2	2874	2874	A FRONTAGE ROAD EAST OF SC 277 (BAYFIELD ROAD) FROM S-1723 NORTHEASTERLY - APPROXIMATELY 0.34 MILE
4	2875	2875	A FRONTAGE ROAD WEST OF I-77 (WILLOBY LANE) FROM S-1207 (MILEPOST 16) SOUTHERLY - APPROXIMATELY 0.3 MILE
4	2876	1705	A FRONTAGE ROAD WEST OF I-77 FROM S-1196 (MILEPOST 17) TO S-1705 - APPROXIMATELY 0.85 MILE
2	2877	841	A FRONTAGE ROAD WEST OF I-77 (BARBARA DRIVE) FROM S-1722 (MILEPOST 17) SOUTHEASTERLY - APPROXIMATELY 0.3 MILE
4	2878	2878	A FRONTAGE ROAD EAST OF I-77 FROM S-1196 (MILEPOST 18) NORTHWESTERLY APPROXIMATELY 0.6 MILE
2	2879	2879	A FRONTAGE ROAD EAST OF I-77 (BALLEMIA ROAD) FROM S-1344 (MILEPOST 18) NORTHWESTERLY - APPROXIMATELY 0.12 MILE

ADDITIONS TO THE STATE HIGHWAY SYSTEM - RICHLAND COUNTY

ADD. NO.	S-NO.	DESCRIPTION
2 ✓ 2880	2880	A FRONTAGE ROAD WEST OF I-77 FROM S-83 (MILEPOST 20) NORTHERLY - APPROXIMATELY 0.2 MILE
2 ✓ 2881	2881	A FRONTAGE ROAD EAST OF I-77 FROM S-52 (MILEPOST 22) NORTHWESTERLY - APPROXIMATELY 0.1 MILE
2 ✓ 2882	2882	A FRONTAGE ROAD WEST OF I-77 FROM S-52 (MILEPOST 22) NORTHEASTERLY - APPROXIMATELY 0.1 MILE
2 ✓ 2883	2883	A FRONTAGE ROAD EAST OF I-77 FROM S-1695 (MILEPOST 23) NORTHWESTERLY - APPROXIMATELY 0.4 MILE
2 ✓ 2884	2884	A FRONTAGE ROAD WEST OF I-77 (HASK JACOBS ROAD) FROM A POINT 0.1 MILE SOUTHEAST OF S-1695 (MILEPOST 23) WESTERLY, NORTHERLY ACROSS S-1695 AND EASTERLY - APPROXIMATELY 0.2 MILE
2 ✓ 2885	2885	A FRONTAGE ROAD WEST OF I-77 (COMMUNITY ROAD) FROM S-59 (MILEPOST 27) SOUTHERLY TO US 21 - APPROXIMATELY 3.45 MILES
2 ✓ 2886	2886	A FRONTAGE ROAD EAST OF I-77 FROM US 21 (MILEPOST 24) NORTHEASTERLY - APPROXIMATELY 0.1 MILE
2 ✓ 2887	2887	A FRONTAGE ROAD EAST OF I-77 FROM US 21 (MILEPOST 24) SOUTHERLY - APPROXIMATELY 0.1 MILE
3 ✓ 2888	2888	A FRONTAGE ROAD SOUTH OF I-126 (RIVERMONT DRIVE) FROM P-4010 (MILEPOST 2) EASTERLY - APPROXIMATELY 0.43 MILE
3 ✓ 2889	2889	A FRONTAGE ROAD SOUTH OF I-126 (CANDI LANE) FROM P-4010 (MILEPOST 2) NORTHWESTERLY - APPROXIMATELY 0.62 MILE
3 ✓ 2890	2890	A FRONTAGE ROAD NORTH OF I-126 (GRACERN ROAD) FROM A POINT 0.19 MILE SOUTHEAST OF S-2252 (MILEPOST 1) NORTHWESTERLY - APPROXIMATELY 0.79 MILE
3 ✓ 2891	2891	A FRONTAGE ROAD EAST OF I-26 (BROWNING ROAD) FROM S-1919 (MILEPOST 108) TO S-31 RAMP - APPROXIMATELY 0.1 MILE

ADDITIONS TO THE STATE HIGHWAY SYSTEM - RICHLAND COUNTY

ADD. NO.	S-NO.	DESCRIPTION
2892	2892	A FRONTAGE ROAD EAST OF I-26 FROM S-1384 (MILEPOST 108) NORTHERLY TO LEXINGTON COUNTY LINE - APPROXIMATELY 0.87 MILE
2893	2893	A FRONTAGE EAST OF I-26 FROM A POINT 0.11 MILE SOUTH OF S-42 (MILEPOST 107) NORTHERLY ACROSS S-42 TO LEXINGTON COUNTY LINE - APPROXIMATELY 0.15 MILE
2894	2894	A FRONTAGE ROAD EAST OF I-26 (WESTERN LANE) FROM US 76/176 RAMP (MILEPOST 101) NORTHWESTERLY TO S-58 - APPROXIMATELY 2.2 MILES
2895	497	A FRONTAGE ROAD WEST OF I-26 (JAMES BALLENTINE ROAD) FROM S-497 (MILEPOST 99) NORTHERLY - APPROXIMATELY 0.1 MILE
2896	2896	A FRONTAGE ROAD WEST OF I-26 (OSCAR AMICK ROAD) FROM S-80 (MILEPOST 98) WESTERLY - APPROXIMATELY 0.2 MILE
2897	2897	A FRONTAGE ROAD EAST OF I-26 FROM S-80 (MILEPOST 98) SOUTHEASTERLY - APPROXIMATELY 0.2 MILE
2898	2898	A FRONTAGE ROAD EAST OF I-26 FROM S-959 (MILEPOST 97) SOUTHEASTERLY - APPROXIMATELY 0.14 MILE
2899	2899	A FRONTAGE ROAD EAST OF I-26 (BOOKIE RICHARDSON ROAD) FROM S-234 (MILEPOST 94) SOUTHEASTERLY - APPROXIMATELY 0.3 MILE
2900	2900	A FRONTAGE ROAD WEST OF I-26 FROM S-234 (MILEPOST 94) SOUTHEASTERLY - APPROXIMATELY 1.2 MILES
2901	1403	A FRONTAGE ROAD WEST OF I-26 FROM S-234 (MILEPOST 94) NORTHWESTERLY - APPROXIMATELY 0.45 MILE
2902	2902	A FRONTAGE ROAD WEST OF I-26 FROM S-405 (MILEPOST 93) TO S-1403 CONNECTOR - APPROXIMATELY 0.51 MILE
2903	2903	A FRONTAGE ROAD EAST OF I-26 FROM S-405 (MILEPOST 93) EASTERLY - APPROXIMATELY 0.32 MILE
2904	2904	A FRONTAGE ROAD WEST OF I-26 FROM S-405 (MILEPOST 93) NORTHWESTERLY - APPROXIMATELY 0.3 MILE

ADDITIONS TO THE STATE HIGHWAY SYSTEM - RICHLAND COUNTY

ADD. NO.	S-NO.	DESCRIPTION
3 ✓ 2905	2905	A FRONTAGE ROAD SOUTH OF I-20 (GALE DRIVE) FROM S-1384 (MILEPOST 65) EASTERLY - APPROXIMATELY 0.2 MILE
3 ✓ 2906	2906	A FRONTAGE ROAD SOUTH OF I-20 (GARNER LANE) FROM THE ENTRANCE RAMP OF US 176 (MILEPOST 65) EASTERLY - APPROXIMATELY 0.45 MILE
4 ✓ 2907	2907	A FRONTAGE ROAD NORTH OF I-20 (WIND HILL ROAD) FROM THE EXIT RAMP OF SC 215 (MILEPOST 68) EASTERLY - APPROXIMATELY 0.65 MILE
4 ✓ 2908	2908	A FRONTAGE ROAD SOUTH OF I-20 (NORTH MONTAGUE) FROM S-219 (MILEPOST 70) NORTHEASTERLY - APPROXIMATELY 0.25 MILE
4 ✓ 2909	2909	A FRONTAGE ROAD SOUTH OF I-20 FROM S-1957 (MILEPOST 71) NORTHEASTERLY - APPROXIMATELY 0.05 MILE
4 ✓ 2910	2910	A FRONTAGE ROAD NORTH OF I-20 (PLUMBERS ROAD) FROM US 21 (MILEPOST 71) EASTERLY - APPROXIMATELY 0.7 MILE
4 ✓ 2911	2911	A FRONTAGE ROAD SOUTH OF I-20 (CAMPANELLA STREET) FROM S-2038 (MILEPOST 72) WESTERLY - APPROXIMATELY 0.1 MILE
4 ✓ 2912	2912	A FRONTAGE ROAD SOUTH OF I-20 FROM SC 555 (MILEPOST 72) NORTHWESTERLY - APPROXIMATELY 0.75 MILE
4 ✓ 2913	2913	A FRONTAGE ROAD NORTH OF I-20 FROM WOODS ROAD (MILEPOST 72) EASTERLY - APPROXIMATELY 0.1 MILE
4 ✓ 2914	2914	A FRONTAGE ROAD NORTH OF I-20 (SPRINGTREE DRIVE) FROM S-1036 (MILEPOST 74) WESTERLY - APPROXIMATELY 0.12 MILE
4 ✓ 2915	2439	A FRONTAGE ROAD SOUTH OF I-20 (FIRELANE ROAD) FROM S-2439 (MILEPOST 74) EASTERLY - APPROXIMATELY 0.35 MILE
4 ✓ 2916	2916	A FRONTAGE ROAD NORTH OF I-20 (BERKSHIRE ROAD) FROM US 1 (MILEPOST 74) SOUTHEASTERLY, SOUTHWESTERLY UNDER I-20 THEN EASTERLY - APPROXIMATELY 0.8 MILE

ADDITIONS TO THE STATE HIGHWAY SYSTEM - RICHLAND COUNTY

ADD. NO.	S-NO.	DESCRIPTION
4 ✓ 2917	2917	A FRONTAGE ROAD NORTH OF I-20 FROM BERKSHIRE ROAD (MILEPOST 74) EASTERLY - APPROXIMATELY 0.15 MILE
4 ✓ 2918	2918	A FRONTAGE ROAD NORTH OF I-20 FROM S-1196 (MILEPOST 75) WESTERLY - APPROXIMATELY 0.15 MILE
4 ✓ 2919	2919	A FRONTAGE ROAD NORTH OF I-20 FROM A POINT 0.1 MILE SOUTHWEST OF S-63 (MILEPOST 76) NORTHEASTERLY TO S-2214 - APPROXIMATELY 1.7 MILES
4 ✓ 2920	1201	A FRONTAGE ROAD SOUTH OF I-20 (NEW WAY ROAD) FROM S-63 (MILEPOST 76) NORTHEASTERLY AND NORTHERLY - APPROXIMATELY 0.55 MILE
4 ✓ 2921	2921	A FRONTAGE ROAD SOUTH OF I-20 (GREY FOX BOULEVARD) FROM A POINT APPROXIMATELY 0.2 MILE SOUTHWEST OF NEW WAY ROAD (MILEPOST 76) NORTHEASTERLY - APPROXIMATELY 0.4 MILE
2 ✓ 2922	2922	A FRONTAGE ROAD NORTH OF I-20 FROM S-1795 (MILEPOST 78) EASTERLY - APPROXIMATELY 0.34 MILE
2 ✓ 2923	2923	A FRONTAGE ROAD NORTH OF I-20 FROM S-2033 (MILEPOST 80) EASTERLY - APPROXIMATELY 0.3 MILE
2 ✓ 2924	2094	A FRONTAGE ROAD NORTH OF I-20 FROM S-53 (MILEPOST 82) EASTERLY TO S-2094 - APPROXIMATELY 1.6 MILES
2 ✓ 2925	2925	A FRONTAGE ROAD SOUTH OF I-20 (SANDY OAKS ROAD) FROM A POINT APPROXIMATELY 0.14 MILE WEST OF S-1097 (MILEPOST 84) EASTERLY ACROSS S-1097 TO END - APPROXIMATELY 0.4 MILE
4 ✓ 2926	2926	A FRONTAGE ROAD NORTH OF US 76/378 FROM S-49 SOUTHEASTERLY TO S-707 - APPROXIMATELY 0.67 MILE

ADDITIONS TO THE STATE HIGHWAY SYSTEM - SPARTANBURG COUNTY

ADD. NO.	S-NO.	DESCRIPTION
✓ 0944	944	A FRONTAGE ROAD WEST OF I-26 FROM SC 92 (MILEPOST 41) SOUTHEASTERLY - APPROXIMATELY 1.8 MILES
✓ 0945	945	A FRONTAGE ROAD WEST OF I-26 FROM SC 92 (MILEPOST 41) NORTHWESTERLY - APPROXIMATELY 1.3 MILES
✓ 0946	946	A FRONTAGE ROAD WEST OF I-26 FROM SC 146 (MILEPOST 38) SOUTHERLY TO S-294 - APPROXIMATELY 0.8 MILE
✓ 0947	947	A FRONTAGE ROAD WEST OF I-26 FROM SC 146 (MILEPOST 38) NORTHWESTERLY TO S-86 - APPROXIMATELY 0.4 MILE
✓ 0948	948	A FRONTAGE ROAD EAST OF I-26 FROM S-86 (MILEPOST 38) NORTHWESTERLY - APPROXIMATELY 1.1 MILES
✓ 0949	949	A FRONTAGE ROAD EAST OF I-26 FROM S-50 (MILEPOST 35) SOUTHERLY - APPROXIMATELY 1.6 MILES
✓ 0950	950	A FRONTAGE ROAD WEST OF I-26 FROM A COUNTY ROAD (MILEPOST 37) NORTHERLY - APPROXIMATELY 0.85 MILE
✓ 0951	951	A FRONTAGE ROAD WEST OF I-26 FROM S-50 (MILEPOST 35) NORTHERLY - APPROXIMATELY 0.6 MILE
✓ 0952	952	A FRONTAGE ROAD EAST OF I-26 FROM S-231 (MILEPOST 32) SOUTHERLY - APPROXIMATELY 0.7 MILE
✓ 0953	953	A FRONTAGE ROAD WEST OF I-26 FROM S-229 (MILEPOST 32) SOUTHERLY - APPROXIMATELY 0.2 MILE
✓ 0954	954	A FRONTAGE ROAD EAST OF I-26 FROM A COUNTY ROAD (MILEPOST 29) WESTERLY UNDER I-26 THEN SCUTHERLY - APPROXIMATELY 2.2 MILES
✓ 0955	955	A FRONTAGE ROAD EAST OF I-26 FROM A COUNTY ROAD (MILEPOST 30) SOUTHEASTERLY - APPROXIMATELY 0.6 MILE
✓ 0957	957	A FRONTAGE ROAD WEST OF I-26 FROM US 221 (MILEPOST 28) NORTHWESTERLY - APPROXIMATELY 0.65 MILE
✓ 0958	958	A FRONTAGE ROAD EAST OF I-26 FROM A COUNTY ROAD (MILEPOST 27) NORTHERLY, SOUTHWESTERLY UNDER I-26 THEN SOUTHERLY - APPROXIMATELY 0.95 MILE

ADDITIONS TO THE STATE HIGHWAY SYSTEM - SPARTANBURG COUNTY

ADD. NO.	S-NO.	DESCRIPTION
✓ 0959	959	A FRONTAGE ROAD EAST OF I-26 FROM BREWTON ROAD (MILEPOST 26) SOUTHWESTERLY UNDER I-26 - APPROXIMATELY 0.28 MILE
4 ✓ 0960	960	A FRONTAGE ROAD WEST OF I-26 FROM S-590 (MILEPOST 25) SOUTHEASTERLY - APPROXIMATELY 0.15 MILE
4 ✓ 0961	961	A FRONTAGE ROAD EAST OF I-26 FROM S-590 (MILEPOST 25) NORTHWESTERLY - APPROXIMATELY 0.1 MILE
4 ✓ 0962	962	A FRONTAGE ROAD EAST OF I-26 FROM S-489 (MILEPOST 24) SOUTHERLY - APPROXIMATELY 0.55 MILE
4 ✓ 0963	963	A FRONTAGE ROAD WEST OF I-26 FROM S-489 (MILEPOST 24) NORTHERLY - APPROXIMATELY 0.55 MILE
4 ✓ 0964	964	A FRONTAGE ROAD WEST OF I-26 FROM SC 296 (MILEPOST 22) SOUTHERLY TO A COUNTY ROAD - APPROXIMATELY 0.75 MILE
4 ✓ 0965	965	A FRONTAGE ROAD WEST OF I-26 FROM S-964 (MILEPOST 22) NORTHERLY - APPROXIMATELY 0.1 MILE
4 ✓ 0966	966	A FRONTAGE ROAD WEST OF I-26 FROM S-41 (MILEPOST 22) SOUTHEASTERLY AND SOUTHERLY - APPROXIMATELY 0.25 MILE
4 ✓ 0967	967	A FRONTAGE ROAD NORTH OF I-85 FROM S-41 (MILEPOST 70) EASTERLY AND NORTHERLY TO A COUNTY ROAD - APPROXIMATELY 1.2 MILES
4 ✓ 0968	968	A FRONTAGE ROAD NORTH OF I-85 FROM S-910 (MILEPOST 70) EASTERLY - APPROXIMATELY 0.4 MILE
4 ✓ 0969	969	A FRONTAGE ROAD WEST OF I-26 FROM US 29 (MILEPOST 21) TO A COUNTY ROAD - APPROXIMATELY 0.25 MILE
4 ✓ 0970	970	A FRONTAGE ROAD EAST OF I-26 FROM S-40 (MILEPOST 17) SOUTHERLY TO S-839 - APPROXIMATELY 0.4 MILE
4 ✓ 0971	971	A FRONTAGE ROAD EAST OF I-26 FROM S-40 (MILEPOST 17) NORTHERLY TO A COUNTY ROAD - APPROXIMATELY 0.15 MILE
1 ✓ 0972	972	A FRONTAGE ROAD WEST OF I-26 FROM S-60 (MILEPOST 15) SOUTHERLY - APPROXIMATELY 0.78 MILE

ADDITIONS TO THE STATE HIGHWAY SYSTEM - SPARTANBURG COUNTY

ADD. NO.	S-NO.	DESCRIPTION
0973	973	A FRONTAGE ROAD WEST OF I-26 FROM US 176 (MILEPOST 14) SOUTHEASTERLY - APPROXIMATELY 0.4 MILE
0974	974	A FRONTAGE ROAD EAST OF I-26 FROM US 176_RAMP (MILEPOST 14) NORTHWESTERLY TO A COUNTY ROAD - APPROXIMATELY 1.6 MILES
0975	975	A FRONTAGE ROAD EAST OF I-26 FROM A COUNTY ROAD (CLARK ROAD - MILEPOST 13) WESTERLY OVER I-26 - APPROXIMATELY 0.3 MILE
0976	976	A FRONTAGE ROAD WEST OF I-26 FROM A COUNTY ROAD (CLARK ROAD - MILEPOST 13) NORTHERLY TO A COUNTY ROAD (CALVERY ROAD) - APPROXIMATELY 0.85 MILE
0977	977	A FRONATAGE ROAD (CALVERY ROAD) WEST OF I-26 FROM A COUNTY ROAD (MILEPOST 12) EASTERLY OVER I-26 TO A COUNTY ROAD - APPROXIMATELY 0.45 MILE
0979	979	A FRONTAGE ROAD (WILSON ROAD) WEST OF I-26 FROM PEN DEL ROAD (MILEPOST 11) EASTERLY - APPROXIMATELY 0.4 MILE
0981	981	A FRONTAGE ROAD EAST OF I-26 (SENN ROAD) FROM WILSON ROAD (MILEPOST 11) NORTHERLY - APPROXIMATELY 0.5
0982	982	A FRONTAGE ROAD WEST OF I-26 FROM SC 292 (MILEPOST 10) SOUTHEASTERLY TO PEN DEL ROAD - APPROXIMATELY 0.6 MILE
0983	983	A FRONTAGE ROAD WEST OF I-26 FROM SC 292 (MILEPOST 10) NORTHERLY - APPROXIMATELY 0.35 MILE
0984	984	A FRONTAGE ROAD WEST OF I-26 FROM FOSTER ROAD (MILEPOST 7) SOUTHEASTERLY - APPROXIMATELY 0.5 MILE
0985	985	A FRONTAGE ROAD (FOSTER ROAD) WEST OF I-26 FROM A POINT 0.05 MILE FROM S-984 EASTERLY - APPROXIMATELY 0.3 MILE
0986	986	A FRONTAGE ROAD (PRISON CAMP ROAD) EAST OF I-26 FROM A COUNTY ROAD (MILEPOST 6) SOUTHEASTERLY - APPROXIMATELY 0.06 MILE

ADDITIONS TO THE STATE HIGHWAY SYSTEM - SPARTANBURG COUNTY

ADD. NO.	S-NO.	DESCRIPTION
✓ 0987	987	A FRONTAGE ROAD WEST OF I-26 FROM SC 11 (MILEPOST 5) NORTHWESTERLY - APPROXIMATELY 1.15 MILES
✓ 0988	988	A FRONTAGE ROAD EAST OF I-26 FROM LANDRUM MILL ROAD (MILEPOST 3) SOUTHEASTERLY - APPROXIMATELY 1.4 MILES
✓ 0989	989	A FRONTAGE ROAD (LANDRUM MILL ROAD) EAST OF I-26 FROM A COUNTY ROAD (MILEPOST 3) SOUTHWESTERLY OVER I-26 - APPROXIMATELY 0.4 MILE
✓ 0990	990	A FRONTAGE ROAD EAST OF I-26 FROM LANDRUM MILL ROAD (MILEPOST 3) NORTHWESTERLY TO A COUNTY ROAD - APPROXIMATELY 0.35 MILE
✓ 0992	992	A FRONTAGE ROAD WEST OF I-26 FROM LANDRUM MILL ROAD (MILEPOST 3) SOUTHEASTERLY - APPROXIMATELY 0.1 MILE
4 ✓ 0993	993	A FRONTAGE ROAD SOUTH OF I-85 FROM S-525 RAMP (MILEPOST 71) TO SC 295 - APPROXIMATELY 0.7 MILE
4 ✓ 0994	994	A FRONTAGE ROAD (BRISOCK ROAD) NORTH OF I-85 FROM S-525 RAMP (MILEPOST 71) EASTERLY TO S-65 - APPROXIMATELY 0.9 MILE
4 ✓ 0995	995	A FRONTAGE ROAD (BUFFINGTON ROAD) NORTH OF I-85 FROM S-65 (MILEPOST 72) NORTHEASTERLY AND SOUTHEASTERLY UNDER I-85 TO S-23 - APPROXIMATELY 0.55 MILE
4 ✓ 0996	996	A FRONTAGE ROAD (CHARISMA DRIVE) NORTH OF I-85 FROM SC 56 (MILEPOST 73) TO I-585 RAMP - APPROXIMATELY 0.45 MILE
4 ✓ 0997	997	A FRONTAGE ROAD (UNIVERSITY WAY) NORTH OF I-85 FROM I-585 RAMP (MILEPOST 73) TO OLD BOILING SPRINGS ROAD - APPROXIMATELY 0.95 MILE
✓ 0998	998	A FRONTAGE ROAD (MILIKEN RESEARCH CENTER ROAD) SOUTH OF I-85 FROM I-585 RAMP EXIT (MILEPOST 75) NORTHERLY - APPROXIMATELY 1.48 MILES
4 ✓ 1002	1002	A FRONTAGE ROAD NORTH OF I-85 FROM OLD BOILING SPRINGS ROAD (MILEPOST 74) TO A COUNTY ROAD - APPROXIMATELY 0.46 MILE

ADDITIONS TO THE STATE HIGHWAY SYSTEM - SPARTANBURG COUNTY

ADD. NO.	S-NO.	DESCRIPTION
1003	1003	A FRONTAGE ROAD (LANDERS ROAD) SOUTH OF I-85 FROM S-191 (MILEPOST 76) SOUTHWESTERLY - APPROXIMATELY 0.6 MILE
1005	1005	A FRONTAGE ROAD (SUNBEAN ROAD) NORTH OF I-85 FROM S-191 (MILEPOST 76) SOUTHWESTERLY - APPROXIMATELY 0.58 MILE
1006	1006	A FRONTAGE ROAD NORTH OF I-85 FROM US 221 (MILEPOST 78) SOUTHWESTERLY TO A RAMP - APPROXIMATELY 0.9 MILE
1007	1007	A FRONTAGE ROAD SOUTH OF I-85 FROM I-85 EXIT RAMP (MILEPOST 77) NORTHWESTERLY TO BURNS ROAD - APPROXIMATELY 1.95 MILES
1008	1008	A FRONTAGE ROAD (SHELL LANE) SOUTH OF I-85 FROM S-57 RAMP (MILEPOST 79) SOUTHEASTERLY - APPROXIMATELY 0.35 MILE
1009	1009	A FRONTAGE ROAD SOUTH OF I-85 (CONWAY BLACK ROAD) FROM S-57 RAMP (MILEPOST 79) NORTHERLY TO A COUNTY ROAD - APPROXIMATELY 0.78 MILE
1010	2005	A FRONTAGE ROAD NORTH OF I-85 FROM S-2005 (MILEPOST 82) TO A RAMP - APPROXIMATELY 1.32 MILES
1011	1011	A FRONTAGE ROAD SOUTH OF I-85 FROM S-57 RAMP (MILEPOST 79) EASTERLY - APPROXIMATELY 0.22 MILE
1012	1012	A FRONTAGE ROAD SOUTH OF I-85 FROM A COUNTY ROAD (MILEPOST 81) SOUTHWESTERLY - APPROXIMATELY 0.22 MILE
1013	1013	A FRONTAGE ROAD SOUTH OF I-85 FROM SC 110 (MILEPOST 83) SOUTHWESTERLY TO A COUNTY ROAD - APPROXIMATELY 0.9 MILE
1014	1014	A FRONTAGE ROAD NORTH OF I-85 FROM S-21 (MILEPOST 83) NORTHEASTERLY TO I-85 RAMP - APPROXIMATELY 0.25 MILE
1015	1015	A FRONTAGE ROAD SOUTH OF I-85 FROM S-22 (MILEPOST 83) NORTHEASTERLY TO I-85 RAMP - APPROXIMATELY 0.3 MILE

ADDITIONS TO THE STATE HIGHWAY SYSTEM - SPARTANBURG COUNTY

ADD. NO.	S-NO.	DESCRIPTION
4 ✓ 1016	1016	A FRONTAGE ROAD (UNIVERSITY WAY) EAST OF US 176 FROM S-79 SOUTHEASTERLY TO I-585 RAMP - APPROXIMATELY 0.8 MILE
4 ✓ 1018	1018	A FRONTAGE ROAD WEST OF US 176 FROM A COUNTY ROAD SOUTH OF S-79 SOUTHEASTERLY TO I-585 RAMP - APPROXIMATELY 0.7 MILE
4 ✓ 1019	1019	A FRONTAGE ROAD (GRAHAM ROAD) WEST OF I-585 FROM S-124 (MILEPOST 1) NORTHWESTERLY TO I-85/I-585 RAMP- APPROXIMATELY 1.15 MILES
4 ✓ 1020	1020	A FRONTAGE ROAD (MILIKEN RESEARCH CENTER ROAD) EAST I-585 FROM SC 9 (MILEPOST 2) NORTHWESTERLY TO I-85 RAMP - APPROXIMATELY 1.8 MILES
6 ✓ 1021	1021	A FRONTAGE ROAD SOUTH OF I-85 FROM SC 14 (MILEPOST 56) NORTHWESTERLY - APPROXIMATELY 0.63 MILE
3 ✓ 1022	1022	A FRONTAGE ROAD SOUTH OF I-85 FROM A COUNTY ROAD (MILEPOST 57) ACROSS S-12 NORTHEASTERLY TO A COUNTY ROAD - APPROXIMATELY 1.11 MILES
3 ✓ 1023	1023	A FRONTAGE ROAD NORTH OF I-85 FROM A COUNTY ROAD (MILEPOST 58) NORTHEASTERLY TO A COUNTY ROAD - APPROXIMATELY 0.92 MILE
3 ✓ 1024	1024	A FRONTAGE ROAD SOUTH OF I-85 FROM A POINT 0.17 MILE SOUTH OF I-85 (MILEPOST 58) NORTHERLY - APPROXIMATELY 0.37 MILE
3 ✓ 1025	1025	A FRONTAGE ROAD (JONES ROAD) SOUTH OF I-85 FROM A COUNTY ROAD (MILEPOST 59) EASTERLY TO A COUNTY ROAD - APPROXIMATELY 0.38 MILE
3 ✓ 1026	1026	A FRONTAGE ROAD NORTH OF I-85 FROM S-242 (MILEPOST 61) EASTERLY - APPROXIMATELY 1.1 MILES
3 ✓ 1027	1027	A FRONTAGE ROAD SOUTH OF I-85 FROM S-242 (MILEPOST 61) WESTERLY - APPROXIMATELY 0.15 MILE
3 ✓ 1028	1028	A FRONTAGE ROAD SOUTH OF I-85 FROM S-242 (MILEPOST 61) EASTERLY TO S-83 - APPROXIMATELY 0.23 MILE

ADDITIONS TO THE STATE HIGHWAY SYSTEM - SPARTANBURG COUNTY

ADD. NO.	S-NO.	DESCRIPTION
3 ✓ 1029	1029	A FRONTAGE ROAD NORTH OF I-85 FROM SC 290 (MILEPOST 63) NORTHEASTERLY - APPROXIMATELY 0.71 MILE
3 ✓ 1030	1030	A FRONTAGE ROAD OVER I-85 FROM S-222 (MILEPOST 65) NORTHWESTERLY TO A COUNTY ROAD (SPARTANBURG ROAD) - APPROXIMATELY 1.08 MILES
3 ✓ 1032	1032	A FRONTAGE ROAD SOUTH OF I-85 FROM A COUNTY ROAD AT RAILROAD BRIDGE (MILEPOST 66) NORTHEASTERLY - APPROXIMATELY 0.34 MILE
3 ✓ 1033	1033	A FRONTAGE ROAD SOUTH OF I-85 FROM SC 129 (MILEPOST 68) SOUTHWESTERLY - APPROXIMATELY 0.33 MILE
4 ✓ 1035	1035	A FRONTAGE ROAD SOUTH OF I-85 FROM S-122 (MILEPOST 69) EASTERLY CROSSING S-41 - APPROXIMATELY 1.55 MILES
4 ✓ 1036	1036	A FRONTAGE ROAD NORTH OF I-85 FROM S-41 (MILEPOST 70) WESTERLY - APPROXIMATELY 1.08 MILES
3 ✓ 1037	1037	A FRONTAGE ROAD SOUTH OF I-85 FROM US 29 (MILEPOST 66) NORTHWESTERLY - APPROXIMATELY 0.28 MILE
4 ✓ 1038	41	A FRONTAGE ROAD WEST OF I-26 FROM SC 296 (MILEPOST 22) NORTHWESTERLY TO S-64 - APPROXIMATELY 0.31 MILE
4 ✓ 1039	839	A FRONTAGE ROAD NORTH OF I-85 FROM I-85 RAMP AT S-525 (MILEPOST 71) WESTERLY TO S-968 - APPROXIMATELY 0.45 MILE
6 ✓ 1040	37	A FRONTAGE ROAD WEST OF I-26 FROM SC 11 (MILEPOST 5) SOUTHERLY TO S-37 - APPROXIMATELY 0.8 MILE
4 ✓ 1041	23	A FRONTAGE ROAD (SIMUEL ROAD) SOUTH OF I-85 FROM SC 295 (MILEPOST 72) TO S-23 - APPROXIMATELY 0.5 MILE
4 ✓ 1042	840	A FRONTAGE ROAD (MOBILE DRIVE) SOUTH OF I-85 FROM I-585 RAMP (MILEPOST 73) SOUTHWESTERLY TO S-840 RAMP - APPROXIMATELY 0.35 MILE

ADDITIONS TO THE STATE HIGHWAY SYSTEM - SUMTER COUNTY

ADD. NO.	S-NO.	DESCRIPTION
1125	1125	A FRONTAGE ROAD NORTH OF US 76/378 IN AND ADJACENT TO SUMTER FROM US 521 EASTERLY TO A POINT 0.17 MILE EAST OF US 401 - APPROXIMATELY 3.95 MILES
1126	1126	A FRONTAGE ROAD SOUTH OF US 76/378 IN AND ADJACENT TO SUMTER FROM US 521 EASTERLY TO A POINT 0.14 MILE EAST OF US 401 - APPROXIMATELY 3.88 MILES
1127	1127	A FRONTAGE ROAD NORTH OF US 76/378 ADJACENT TO SUMTER FROM A POINT 0.27 MILE WEST OF US 76 EASTERLY TO US 378 - APPROXIMATELY 1.67 MILES
1128	1128	A FRONTAGE ROAD SOUTH OF US 76/378 ADJACENT TO SUMTER FROM A POINT 0.25 MILE WEST OF US 76 EASTERLY TO SC 763 - APPROXIMATELY 1.5 MILES
1129	1129	A FRONTAGE ROAD WEST OF US 15/521 CONNECTOR IN AND ADJACENT TO SUMTER FROM US 15/521 CONNECTOR SOUTHERLY TO THE RAILROAD TRACKS - APPROXIMATELY 0.17 MILE
1130	1130	A FRONTAGE ROAD EAST OF US 15/521 CONNECTOR IN AND ADJACENT TO SUMTER FROM US 15/521 CONNECTOR SOUTHERLY - APPROXIMATELY 0.15 MILE
1131	1131	A FRONTAGE ROAD WEST OF US 15/521 CONNECTOR FROM S-941 NORTHERLY - APPROXIMATELY 0.19 MILE
1132	1132	A FRONTAGE ROAD EAST OF US 15/521 CONNECTOR IN AND ADJACENT TO SUMTER FROM US 15/521 CONNECTOR NORTHERLY TO S-449 (WILLIAMS STREET) - APPROXIMATELY 0.25 MILE

ADDITIONS TO THE STATE HIGHWAY SYSTEM - YORK COUNTY

ADD. NO.	S-NO.	DESCRIPTION
CO ✓ 1641	1641	A FRONTAGE ROAD EAST OF I-77 FROM S-98 (MILEPOST 88) SOUTHWESTERLY - APPROXIMATELY 0.05 MILE
CO ✓ 1642	1642	A FRONTAGE ROAD WEST OF I-77 FROM S-49 (MILEPOST 83) SOUTHERLY - APPROXIMATELY 0.05 MILE
R. Hill ✓ 1643	1643	A FRONTAGE ROAD EAST OF I-77 ADJACENT TO ROCK HILL FROM SC 161 (MILEPOST 82) NORTHERLY - APPROXIMATELY 0.12 MILE
R. Hill ✓ 1644	1644	A FRONTAGE ROAD WEST OF I-77 ADJACENT TO ROCK HILL FROM SC 122 (MILEPOST 79) NORTHEASTERLY - APPROXIMATELY 0.3 MILE
R. Hill ✓ 1645	1645	A FRONTAGE ROAD WEST OF I-77 ADJACENT TO ROCK HILL FROM SC 122 (MILEPOST 79) SOUTHERLY APPROXIMATELY 0.8 MILE
CO ✓ 1646	1646	A FRONTAGE ROAD WEST OF I-77 FROM SC 901 (MILEPOST 73) SOUTHERLY APPROXIMATELY 1.4 MILES

REPORTS OF PURCHASE ORDERS ISSUED IN EXCESS OF \$1,000.00

MONTH OF FEBRUARY, 1989

PURCH ORDER NUMBER	STATE PURCH DIVISION CONTRACT NUMBER	VENDOR	COMMODITY	AMOUNT
21304	8-750-01067	Hardaway Concrete Co Inc	Concrete	8,000.00
21305	1-210-03125	Smith Setzer & Sons Inc	R. C. Pipe	3,214.08
21306	1-210-01011	Gossett Concrete Pipe Co	R. C. Pipe	2,951.36
21307	1-210-03125	Smith Setzer & Sons Inc	R. C. Pipe	2,936.64
21308	1-210-01011	Gossett Concrete Pipe Co	R. C. Pipe	1,464.64
21309	1-210-03125	Smith Setzer & Sons Inc	R. C. Pipe	1,361.36
21310	1-210-01350	Carolina Concrete Pipe	R. C. Pipe	6,526.32
21311	1-210-01350	Carolina Concrete Pipe	R. C. Pipe	3,209.64
21312	1-210-01350	Carolina Concrete Pipe	R. C. Pipe	3,444.48
21313	1-210-03125	Smith Setzer & Sons Inc	R. C. Pipe	3,157.44
21316	6-750-02029	Tarmac Lone Star Inc	Aggregate	20,500.00
21317	6-750-00971	Martin Marietta Aggregate	Aggregate	20,000.00
21318	6-750-00971	Martin Marietta Aggregate	Aggregate	9,500.00
21319	-----	Incore Summit Design	Design	2,288.75
21320	8-745-01124	Colprovia Asphalts	Asphalt	6,525.00
21322	-----	Barefoot Machine Works	Bridge Repair Parts	3,265.56
21323	-----	McDonald Enterprises Inc	Wall Dividers	3,000.00
21324	-----	McDonald Enterprises Inc	Wall Dividers	27,250.00
21327	-----	Seels Outboard	Boat & Trailer	2,085.00
21329	-----	Fairfield Tractor Co Inc	Repair Parts	2,018.07
21331	1-405-00227	Amoco Oil Co	Diesel Fuel	4,046.25
21332	1-405-00227	Amoco Oil Co	Diesel Fuel	4,046.25
21336	1-395-40686	Arnold Corporation	Continuous Form Paper	13,513.50
21338	1-285-86558	Southeastern Electrical Dist	Flood Lamps	2,244.00
21340	1-550-64819	Service & Material Co Inc	Safety Cans	1,290.00
21341	8-745-01117	Seaco Inc	Asphalt	123,412.18
21343	1-207-65215	Government Technology Service	Software	1,260.00
21344	1-207-65215	Government Technology Service	Software	1,124.00
21361	-----	GL Turner Co	Repair Parts	1,730.00
21380	-----	Piedmont Natural Gas Co	Install Heat System	1,192.00
21383	6-405-87672	Gulf Products Div (BP Oil)	Oil & Transmission Fluid	16,280.00
21398	-----	Konica Business Machines USA	Over Run Copies	2,450.22
21425	-----	GL Turner Co	Repair Parts	2,692.02
21426	-----	Lawmens Safety Supply Co	Belts	2,241.80
21430	1-645-91532	Mac Papers Inc	Paper	1,196.00
21435	8-745-01117	Seaco Inc	Asphalt	86,040.00
21437	8-745-01185	Vulcan Materials Co	Asphalt	1,746.65
21438	8-745-01386	Satterfield Construction Co Inc	Asphalt	1,214.72
21443	8-745-03462	Apac Carolina	Asphalt	3,064.50
21444	8-745-03462	Apac Carolina	Asphalt	4,980.53

PURCH ORDER NUMBER	STATE PURCH DIVISION CONTRACT NUMBER	VENDOR	COMMODITY	AMOUNT
21445	8-745-01117	Seaco Inc	Asphalt	2,470.80
21446	-----	Roy's Inc	Repair Parts	1,082.85
21451	6-750-01171	Becker Minerals Inc	Aggregate	2,505.44
21463	-----	Lee Transport Equipment	Stake Body Modifications	1,203.00
21479	-----	Mack Fulbright Distr Co	Tire Chains	1,038.00
21488	-----	SC Tractor & Equipment Co	Repair Parts	1,239.78
21489	-----	Impex International Inc	Repair Parts	1,518.23
21494	-----	Quarles Supply Co Inc	Electrical Supplies	1,431.31
21495	-----	Payton Tree Service	Remove Tree	1,425.00
21503	8-750-01067	Hardaway Concrete Co	Concrete	4,000.00
21507	-----	Pioneer Machinery	Repair Parts	2,193.18
21508	1-575-61367	Micro View Inc	Fixar & Developer	1,544.80
21513	1-210-03125	Smith Setzer & Sons Inc	R. C. Pipe	1,579.76
21514	1-210-01350	Carolina Concrete Pipe	R. C. Pipe	3,753.60
21515	1-575-03604	Advanced Micrographics	Duplicating Microfilm	6,005.00
21516	7-205-92224	Intergraph Corporation	Computer Accessories	1,820.00
21518	1-205-72845	Southern Bell Advanced Sysltem	Software/Hardware	74,686.55
21519	1-205-72845	Southern Bell Advanced System	Software/Hardware	61,493.45
21520	1-205-72845	Southern Bell Advanced System	Software/Hardware	61,493.45
21521	1-205-72845	Southern Bell Advanced System	Software/Hardware	74,686.55
21522	1-205-72845	Southern Bell Advanced System	Software/Hardware	61,493.45
21528	6-725-71838	Action Communications	Telephone System	7,233.40
21530	-----	Southern Coatings	Floor Supplies	1,170.80
21531	-----	SC Tractor & Equipment Co	Repair Parts	1,099.19
21539	-----	Sox and Freeman Tree Expert	Cut & Remove Tree	1,660.00
21545	-----	Dixie Tool Distr	Filters	1,305.00
21548	-----	Dixie Tool Distr	Filters	1,109.49
21549	-----	General Tire Service	Tires	5,025.00
21550	-----	Frasier Tire Service	Tires	12,248.50
21551	-----	Reynolds Aluminum Supply	Aluminum Z-Bars	1,110.00
21552	-----	Park Built Body Co	Dump Body	3,632.00
21553	-----	Advanced Retro Technology Inc	Projection Light Source	2,921.00
21554	-----	Arthur Coats Jr Trucking Co	Aggregate	5,850.00
21555	-----	Energy Absorption System Inc	Crash Cushion System	7,882.00
21557	-----	STEPS	Catch Basin Lids	2,900.00
21558	-----	US Aluminum & Steel	Corrugated Alum Pipe	12,620.24
21560	-----	Guardian Wire & Steel Co	Fence Materials	2,141.17
21568	6-750-01185	Vulcan Materials Co	Aggregate	1,749.90
21576	8-745-03462	Apac Carolina Inc	Asphalt	3,442.72
21578	6-750-02029	Tarmac Lone Star Inc	Aggregate	6,083.96
21584	-----	Columbia Wholesale Co	Locks	2,124.00
21602	-----	James Reed Sales Inc	Tanks	2,070.00
21603	1-205-66136	Zenith Data Systems	Computer & Accessories	6,282.63
21604	-----	Reco, Inc	Bumper Stickers	1,150.00
21613	-----	Fairfield Tractor Co	Repair Parts	1,358.12
21640	-----	Bryant Heating Co	Replace Heat Unit	1,050.00
21645	-----	B&R Lumber & Supply Co	Windows	2,186.66

PURCH ORDER NUMBER	STATE PURCH DIVISION CONTRACT NUMBER	VENDOR	COMMODITY	AMOUNT
21647	8-745-03462	Apac Carolina Inc	Asphalt	4,110.43
21648	8-745-01173	Apac Carolina Inc	Asphalt	11,213.16
21653	-----	Southern Pump & Tank Co	Repair Parts	1,228.43
21655	-----	Miller Brothers Giant Tire Service	Tires	2,639.82
21663	-----	Summers Road Machinery Co Inc	Repair Parts	1,945.50
21666	-----	G L Turner Co	Repair Parts	2,013.20
21675	-----	Interstate Highway Sign Co	Sign Panels	1,966.50
21677	1-645-72933	Caskie Paper Co	Paper	1,386.00
21681	-----	G L Turner Co	Repair Parts	3,536.31
21682	-----	Interstate Highway Sign Co	Sign	2,825.55
21684	-----	Interstate Highway Sign Co	Sign	3,958.30
21689	-----	Turner International Engineer LTD	Repair Parts	3,048.21
21691	-----	Central Office Products Inc	Storage Cases	1,935.36
21698	-----	Rigdon Office Supply Co	Chairs	1,988.25
21708	-----	King Wire & Cable Corp	Conductor Cable	2,240.00
21709	-----	Seven Oaks True Value Hardware	Bolts	1,930.00
21718	-----	Pavement Technology Systems LTD	Apply Rubberized Asphalt	2,312.50
21726	1-425-01007	Rigdon Office Supply	Chairs/Stools	1,673.65
21730	1-425-01007	Rigdon Office Supply	Chairs/Stools	2,335.30
21742	1-600-87965	Shipman Ward Inc	Typewriters	1,385.64
21743	-----	Exxon Co USA	Asphalt	4,125.00
21746	-----	Bruce Const Machinery Co	Repair Parts	1,060.04
21751	-----	SC Tractor & Equipment Co	Pump	1,965.77
21754	-----	Dixie Power Systems Inc	Misc Parts	5,393.21
21756	-----	MB Company	Repair Parts	1,316.02
21758	-----	Leniar Dynamics	Repair Parts	1,106.40
21759	-----	Columbia Supply Co	Chain	1,220.00
21762	1-210-03125	Smith Setzer & Sons	R. C. Pipe	1,561.56
21770	-----	Fairfield Tractor Co	Repair Parts	1,104.91
21774	-----	Acme Fence Co	Repair Fence	1,530.00
21775	1-515-31871	Jerry B Leach Co	Gasoline Chain Saw	1,425.00
21796	-----	Xerox Corp	Xerox Ink	2,460.00
21798	-----	CCC Parts Co	Transmissions	1,245.00
21830	-----	McBride Bldg Supplies	Building Supplies	1,404.60
21835	-----	Big Discount Fence Co	Remove Fence	1,550.00
21838	-----	Pioneer Machinery Co	Repair Parts	1,044.07
21839	-----	SC Tractor & Equipment Co	Repair Parts	1,097.97
21840	-----	SC Tractor & Equipment Co	Repair Parts	1,966.76
21847	1-210-03125	Smith Setzer & Sons	R. C. Pipe	1,568.84
21848	6-750-01185	Davidson Mineral Properties	Aggregate	4,650.00
21849	8-745-01124	Colprovia	Asphalt	11,400.00
21850	-----	SamRos Enterprises	Lockers & Dollies	1,133.86
21857	-----	Manufacturers Supply Co	Drills	1,056.60
21858	-----	Dataprint Inc	IBM Ribbons	1,080.00
21865	1-210-03125	Smith Setzer & Sons	R. C. Pipe	1,557.92
21866	1-210-01011	Gossett Concrete Pipe Co	R. C. Pipe	1,820.00
21867	1-210-03125	Smith Setzer & Sons	R. C. Pipe	1,492.12

PURCH ORDER NUMBER	STATE PURCH DIVISION CONTRACT NUMBER	VENDOR	COMMODITY	AMOUNT
21870	1-210-01350	Carolina Concrete Pipe	R. C. Pipe	4,874.16
21872	1-210-03125	Smith Setzer & Sons	R. C. Pipe	3,382.08
21875	1-210-01350	Carolina Concrete Pipe	R. C. Pipe	1,828.96
21877	-----	Intergraph Corp	Service Contract	3,246.00
21879	-----	Atlantic Envelope Co	Envelopes	1,280.10
21880	-----	TOSCO Industrial Supplies	Hoses	1,490.00
21896	-----	Johnson McCown Co	Repair HVAC System	1,460.00
21900	-----	Midway Tractor & Equipment	Repair Parts	1,699.10
21905	1-750-01680	Giant Cement Co	Cement	1,968.75
21912	-----	Color Tile	Tile	1,841.23
21917	-----	Eastman Kodak Co	Maintenance Agreement	18,774.00
21922	-----	Payton Tree Service	Remove Trees	1,485.00
21927	-----	Dixie Tool Distr	Hydraulic Press	2,388.00
21928	-----	Dixie Tool Distr	Hydraulic Press	2,388.00
21929	-----	Majestech Corp	Bolts	9,600.00
21930	-----	Buffalo Specialty Prods.	Guard Rail	5,889.75
21931	1-210-01011	Gossett Concrete Pipe	R. C. Pipe	6,003.48
21932	-----	Mill Power Supply Co	Hanger Cable	1,530.00
21934	-----	Modern Office Machines	Okidata Printer	1,623.00
21943	-----	Campbell & Brown Inc	Strobe Lights	1,089.96
21944	-----	Bestway Merchandise Co	Patrol Shirts	9,234.00
21945	-----	Cayce Iron & Steel Co	Catch Basin Covers	1,840.00
21949	-----	Lee Transport Equipment	Electric Crane	2,610.00
21950	-----	McElveen Pontiac Buick	Brake Pads	3,039.00
21951	-----	Gregory Poole Equipment Co	Forklift	23,104.00
21952	1-210-01011	Gossett Concrete Pipe	R. C. Pipe	1,349.92
21965	-----	Houston Body Works	Parts & Labor - Pickup	1,879.47
21966	1-210-01350	Carolina Concrete Pipe	R. C. Pipe	1,744.32
21971	-----	Wiggins Concrete Co	Concrete	1,057.88
21981	1-285-86558	Southeastern Electrical Dist	Lamps	2,244.00
21992	6-750-02029	Tarmac Lone Star Inc	Aggregate	4,458.56
21996	-----	Allied Steel Corp	I-Beams	1,396.80
22006	-----	Payton Tree Service	Remove Trees	1,475.00
22012	1-750-14446	Santee Portland Cement Co	Cement	2,152.50
22017	8-745-01173	Apac Carolina	Asphalt	18,762.80
22021	-----	Lawmens Safety Supply	Shotgun Cases & Name Plates	1,096.75
22023	-----	Face Construction Technologies	Profiler Kit	11,940.00
22053	8-745-01124	Colprovia Asphalts	Asphalt	1,181.44
22054	-----	Southern Bell Advanced Systems	Software	1,500.00
22055	-----	Southern Bell Advanced Systems	Software	1,500.00
22056	-----	3M Company	Reflective Sheeting	4,830.00
22057	-----	Computer Application Service	Software	3,588.00
22058	-----	3M Company	Reflective Sheeting	3,625.56
22060	-----	Marion Concrete Co	Concrete	1,136.00
22062	-----	Mill Power Supply Co	Repair Parts	4,380.97
22064	-----	Star Redi Mix	Asphalt	1,419.68

PURCH ORDER NUMBER	STATE PURCH DIVISION CONTRACT NUMBER	VENDOR	COMMODITY	AMOUNT
22081	8-745-01117	Seaco Inc	Asphalt	2,391.48
22082	8-745-24800	Apac Georgia Inc	Asphalt	3,024.80
22083	8-745-01386	Satterfield Construction Co	Asphalt	1,986.66
22085	8-745-03462	Apac Carolina Inc	Asphalt	6,430.77
22088	8-745-03462	Apac Carolina Inc	Asphalt	1,302.24
22097	8-745-30698	Furr Grading & Paving Co	Asphalt	1,305.20
22103	-----	Concrete of Greenwood	Concrete	1,004.25
22116	6-550-21397	Marion Steel Co	Sign Post	11,894.85
22127	1-207-65215	Government Technology Service	Software	4,519.00
22128	8-745-01173	Apac Carolina Inc	Asphalt	34,875.00
22129	8-745-01124	Colprovia Asphalts	Asphalt	6,525.00
22131	-----	C&W Ford Tractor	Repair Parts	1,230.58
22134	8-745-01388	Banks Construction Co	Asphalt	2,500.19
22136	8-745-73382	Jim Lineberger Grading	Asphalt	22,827.15
22138	8-745-31470	Jeter Construction Co	Asphalt	2,778.20
22139	8-745-12322	Sanders Brothers Construction	Asphalt	2,530.24
22140	8-745-01124	Seaco Inc	Asphalt	1,350.00
22151	8-745-01034	Koch Materials Co	Asphalt	1,020.60
22154	8-745-03730	J F Cleckley & Co	Asphalt	1,853.76
22155	8-745-01388	Banks Construction Co	Asphalt	4,864.72
22156	8-745-12322	Sanders Brothers Construction	Asphalt	2,499.60
22169	-----	SC Tractor & Equipment Co	GearBox for Sweeper	6,115.23
22170	8-745-01387	Sloan Construction Co	Asphalt	5,577.19
22171	1-210-03125	Smith Setzer & Sons	R. C. Pipe	1,492.12
22172	1-205-50414	Computerland of Columbia	Computer Accessories	33,162.71
22175	-----	Dixie Tool Distr	Hydraulic Jack & Lift	1,006.35
22177	1-205-50414	Computerland of Columbia	Computer Accessories	3,637.09
22182	1-405-03735	Mansfield Oil Co	Gasoline	5,862.45
22183	1-405-03735	Mansfield Oil Co	Gasoline	5,862.45
22184	1-405-03735	Mansfield Oil Co	Gasoline	5,862.45
22185	1-405-03735	Mansfield Oil Co	Gasoline	5,862.45
22186	1-405-03735	Mansfield Oil Co	Gasoline	5,862.45
22196	-----	Advance Process Supply Co	Repair Parts	1,031.34
22198	-----	Turner International Engine LTD	Repair Parts	1,722.83
22202	6-863-01860	Cardinal Tire Co	Tires	33,388.00
22203	1-210-01011	Gossett Concrete Co	R. C. Pipe	3,201.60
22204	1-210-01011	Gossett Concrete Co	R. C. Pipe	1,475.68
22208	1-640/665- 01445	Unijax	Paper Towels	5,748.00
22209	1-575-61367	Micro View Inc	Ektamate Paper	1,420.80
22217	-----	McWaters Inc	Furniture	1,211.68
22218	-----	Seaman Electric Supply	Wire	2,505.98
22225	-----	Palmetto Safety Council	Handbooks & Guides	1,900.00
22238	8-745-01117	Seaco Inc	Asphalt	23,518.64
22239	-----	Humphry's Textile Products	Tarpaulins	4,651.20
22240	-----	Frank's Wood Specialties	Survey Stakes	2,106.50
22242	-----	Buis M Jonas Survey Stakes Inc	Survey Stakes	1,700.00

PURCH ORDER NUMBER	STATE PURCH DIVISION CONTRACT NUMBER	VENDOR	COMMODITY	AMOUNT
22243	-----	Henke Enterprises	Electrical Supplies	1,171.25
22244	-----	Piedmont Printmakers & Supply	Drafting Tables	2,087.50
22246	-----	Mill Power Supply	Sign Post	14,626.00
22247	8-745-01117	Seaco, Inc	Asphalt	4,836.62
22248	8-745-01173	Apac Carolina Inc	Asphalt	43,500.00
22249	8-745-01173	Apac Carolina Inc	Asphalt	43,500.00
22250	-----	McCall-Thomas Computer Service	Okidata Printers	2,780.00
22257	8-745-30698	Furr Grading & Paving Inc	Asphalt	1,463.80
22258	8-745-03462	Apac Carolina Inc	Asphalt	3,399.50
22259	8-745-01173	Apac Carolina Inc	Asphalt	1,792.00
22260	-----	Gilson Co Inc	Press Air Meters	1,937.40
22262	6-750-02029	Tarmac Lone Star Inc	Aggregate	1,072.31
22263	-----	Fairfield Tractor Co	Repair Parts	1,037.61
22268	-----	Sumter Machinery	Catch Basins	1,080.00
22274	1-600-92167	Mercury America Inc	Calculators	3,083.88
22275	6-405-30737	Bolyn Lubricant Co	Motor Oil	91,520.00
22276	6-405-03737	Bolyn Lubricant Co	Motor Oil	5,880.00
22277	-----	James Reed Sales Inc	Tanks	2,070.00
22285	2-600-00917	Xerox Corp	Maintenance Agreement	13,848.00
22286	-----	Coronet/MTI Film & Video	Videos	1,155.00
22287	-----	GL Turner Co	Repair Parts	4,549.87
22288	-----	EMSCO - Div of Hammond Electronics	Solder Stations	1,389.52
22290	-----	Fairfield Tractor Co	Repair Parts	1,077.03
22294	-----	Sweepster Jenkins Equipment	Filler Sections	3,600.00
22296	-----	Chesapeake Corp	Treated Poles	4,780.00
22297	-----	Cardinal Tire Co	Tires	1,657.80
22298	-----	Frasier Tire Service	Tires & Tubes	3,058.60
22299	-----	Genuine Parts	Roller Jacks	2,505.00
22300	-----	Snap On Tools Corp	Battery Charger & Testers	1,470.00
22314	6-750-01171	Becker Minerals Inc	Aggregate	1,532.52
22315	8-745-75868	Rea Construction Co	Asphalt	62,402.40
22326	-----	Harvey Campbell's Garage	Remove Decals & Plugs	11,400.00
22340	-----	Chambers of SC Inc	Street Sweeping	1,250.00
22347	-----	The Poe Corporation	Grinders	1,068.80
22348	-----	Dixie Tool Distr	Air Lifts	1,537.32
22350	-----	AG Spray & Equipment	Tanks	1,005.84
22351	-----	McCreary Tire & Rubber Co	Tires	2,400.24
22352	-----	Frasier Tire Service	Tires	2,459.40
22353	-----	Torque Converter Services	Transmission Converters	1,335.00
22355	-----	GL Turner Co	Repair Parts	1,352.10
22360	-----	Palmetto Oil Equipment	Air Compressor	1,545.00
22378	-----	Central Industrial Supplies	Bin Units	1,247.50
22383	-----	Acme Fence Co	Install Fence	1,672.00
22411	6-750-01185	Vulcan Materials	Aggregate	7,140.00
22412	8-745-01173	Apac Carolina	Asphalt	13,820.80
22414	8-745-01117	Seaco Inc	Asphalt	2,050.00

PURCH ORDER NUMBER	STATE PURCH DIVISION CONTRACT NUMBER	VENDOR	COMMODITY	AMOUNT
22415	8-745-01117	Seaco Inc	Asphalt	2,050.00
22416	8-745-03462	Apac Carolina	Asphalt	7,122.14
22417	6-750-30698	Furr Grading & Paving	Asphalt	3,013.40
22418	6-750-02029	Tarmac Lone Star	Aggregate	5,832.53
22440	-----	Harvey Campbell's Garage	Remove Decals & Paint	1,500.00
22442	-----	The Rembert Co	Safety Cabinets	1,360.31
22447	-----	Harvey Campbell's Garage	Remove Decals, Plug Holes & Paint Cars	1,600.00
22450	-----	Lanier Business Products	Dictation & Transcription Machines	1,089.00
22454	-----	3M Co	Supplies for Vacuum	2,033.70
22455	-----	3M Co	Teletemp Strips	1,457.50
22462	-----	Virco Mfg Corp	Furniture	1,021.80
22464	-----	Virco Mfg Corp	Furniture	1,455.32
22467	-----	Quaker Chemical Co	Floor Wax & Finish	2,085.60
22471	-----	Dixie Specialty Co	Attache Cases	1,089.20
22474	-----	Columbia Wholesale Co	Brushes	1,509.60
22475	-----	Ness Disposables	Wipers	3,872.50
22478	-----	Safety Supply	Foilles	1,782.00
22479	-----	Lorick Office Equipment	Office Supplies	3,455.00
22481	-----	Spectrum Group	Insect Repellent & Insecticide	3,729.00
22483	-----	The Poe Corporation	Drills	1,703.84
22490	-----	Capital Blueprint Co	Distance Measurers	5,136.00
22491	-----	Metro Tool & Supply	Paint	3,312.00
22492	-----	Sox Fence & Supply Co	Fence Supplies	2,778.00
22494	-----	Carolina Concrete Pipe	Catch Basin Lids	3,300.00
22496	-----	Cardinal Tire Co	Tires & Tubes	5,109.10
22498	-----	Frasier Tire Service	Tires	6,397.30
22500	-----	GL Turner Co	Mower Blades	2,362.50
22501	-----	Goodlett Equipment	Concrete Saw	5,494.00
22502	-----	Seaman Electric Supply	Electrical Supplies	2,913.00
22503	-----	Galvan Industries	Labor & Material to Sand Blast Poles	8,156.00
22504	-----	Columbia Wholesale Co	Post Hole Diggers & Hammers	2,325.40
22505	-----	Owen Supply Co	Axe Handles	1,248.00
22506	-----	Manufacturers Supply Co	Axes	3,564.00
22507	-----	Allen Precision Equipment	Transit	1,550.00
22508	-----	Printloid Corp	Fuel Cards	1,701.50
22509	-----	Wilson Brothers Sand Co	Aggregate	2,520.00
22510	-----	Herbert Anderson Jr Const Co	Aggregate	3,425.00
22511	-----	Epting Transport Inc	Sand	2,040.00
22512	-----	FT Williams Co	Aggregate	9,600.00
22513	-----	Southern Wood Piedmont Co	Salt Treated Posts	11,345.50
22414	-----	Southern Wood Piedmont Co	Salt Treated Lumber	6,386.00
22521	-----	BNA Communications	Videos	1,540.50
22524	-----	McWaters Inc	Wall Partitions	3,526.38

PURCH ORDER NUMBER	STATE PURCH DIVISION CONTRACT NUMBER	VENDOR	COMMODITY	AMOUNT
22527	1-645-91532	Mac Papers	Paper	8,832.00
22533	-----	Geraghty & Miller Inc	Hydrogeologic Report	21,675.00
22557	6-750-18917	Martin Marietta Aggregate	Aggregate	4,800.00
22560	1-615-00933	Dixie Specialty Co	Office Supplies	6,334.56
22562	1-210-03125	Smith Setzer & Sons	R. C. Pipe	5,426.40
22563	1-210-01350	Carolina Concrete Pipe	R. C. Pipe	14,369.92
22566	-----	Payton Tree Service	Remove Tree	2,250.00
22574	-----	Lorick Office Equipment	Furniture	1,607.65
22596	-----	Corrells Paint & Body Shop	Repair Truck	1,725.00
22597	-----	Impex International Inc	Repair Parts	1,604.23
22599	-----	Rodgers Tractor & Equipment Co	Repair Parts	1,064.57
22606	-----	Hardee Mfg Co	Repair Parts	2,440.37
22617	-----	Ray Walker Trucking Co	Sand	13,125.00
22619	-----	Advance Process Supply	Feeder	2,030.00
22620	-----	Communications Associates	Mobile Antennae	2,214.60
22623	1-210-01350	Carolina Concrete Pipe	R. C. Pipe	3,444.48
22624	-----	Bay Point Contractors Inc	Fabricate Work Station	2,400.00
22628	-----	Focus Camera Inc	Cameras	1,407.40
22651	-----	Summers Road Machinery	Repair Parts	1,048.45
22652	-----	Summers Road Machinery	Repair Parts	1,252.70
22653	-----	SC Tractor & Equipment Co	Repair Parts	5,065.99
22654	-----	Gaines W Harrison & Sons	Hydraulic Pump	2,277.00
22657	-----	TOSCO Industrial Supplies	Shovel Handles	1,636.80
22673	-----	James Abraham	Install Walls	1,525.00
22674	8-745-01173	Apac Carolina Inc	Asphalt	2,194.92
22676	8-745-01117	Seaco Inc	Asphalt	2,050.00
22677	8-745-03462	Apac Carolina Inc	Asphalt	3,284.36
22680	8-745-01173	Apac Carolina Inc	Asphalt	1,117.16
22681	8-745-01386	Satterfield Construction Co	Asphalt	4,390.88
22682	8-745-31470	Jeter Construction Co	Asphalt	1,162.90
22684	8-745-01388	Banks Construction Co	Asphalt	2,517.15
22686	8-745-30698	Furr Grading & Paving Inc	Asphalt	2,445.30
22687	8-745-31470	Jeter Construction Co	Asphalt	1,803.80
22700	-----	Mixson's Auto Shop	Repair Parts	1,473.21
22708	-----	Bradley Plumbing & Heating Inc	Install Heating/Air Conditioning	1,950.00
22742	-----	Pioneer Machinery Inc	Repair Parts	1,282.15
22758	-----	Genuine Parts Co	Silicone	1,375.20
22768	-----	Walker Brothers	Pre-Emptor	1,385.00
22774	-----	Westvaco - Envelope Div	Envelopes	3,630.00
22775	-----	SC Tractor & Equipment Co	Feeder Assembly	4,326.49
22776	-----	General Heating & Air Conditioning Co	Install Fan Unit	1,948.00
22789	-----	SC Tractor & Equipment Co	Repair Parts	1,156.01
22795	-----	Versatec	Paper	8,339.00
22800	-----	Atlanta Testing & Engineering	Initiate Interim Quarterly	2,400.00
22807	-----	Kustom Electronics Inc	Parts & Labor to Repair Radar	1,047.28

PURCH ORDER NUMBER	STATE PURCH DIVISION CONTRACT NUMBER	VENDOR	COMMODITY	AMOUNT
22816	-----	Star Fort Enterprises	Filters	2,230.80
22817	-----	Dixie Tool Distr	Filters	1,149.96
22818	-----	Korman Signs Inc	Syro Glarefoil	1,612.00
22819	-----	Sears Contract Sales	Wrench Sets	1,380.00
22820	-----	Dixie Tool Distr	Wrench Sets	1,203.70
22822	-----	Dixie Tool Distr	Filters	4,130.80
22823	-----	Ratelco Inc	DC Power Supply	2,550.00
22824	-----	Rembert Co	Sanymetal SPC Panels	3,352.68
22825	-----	Atlanta Testing & Engineering	Installation of Soil Borings	12,900.00
22827	6-725-71838	Action Communications	Telephone System	2,601.40
22829	-----	Alexander Battery Co SE Inc	Battery Analyzers	3,454.50
22830	-----	Dixie Electronics	Oscilloscopes	11,982.68
22831	-----	D-H Supply Co	Capscrews	2,711.00
22832	-----	Interlock Division	Bolts & Washers	1,522.80
22833	12-745-12322	Sanders Brothers Construction Co	Asphalt	7,682.94
22834	-----	Foster Dixiana Sand Inc	Asphalt	1,392.62
22835	8-745-01173	Apac Carolina	Asphalt	22,955.24
22838	1-210-01350	Carolina Concrete Pipe	R. C. Pipe	4,742.40
22842	6-550-63559	3M Co	Reflective Sheeting	28,205.82
22845	-----	Arnold Corporation	Compensation Checks	1,863.00
22874	1-655-35436	Focus Camera Inc	Film	1,962.00
22880	-----	Turner International Engine LTD	Repair Parts	1,014.61
22884	-----	GL Turner Co	Repair Parts	1,359.60
22899	-----	Carolina Ribbon & Carbon Sales	Ribbons	2,964.00
22903	-----	Computer Supply Center	Diskettes	6,300.00
255398*	1-405-00227	Amoco Oil Co	Diesel Fuel	1,387.03
255397*	1-405-00227	Amoco Oil Co	Gasoline	3,544.53
279255*	1-405-00227	Amoco Oil Co	Gasoline	2,051.53
284292*	1-405-00227	Amoco Oil Co	Diesel Fuel	2,842.92
285204*	1-405-00227	Amoco Oil Co	Gasoline	4,061.00
285201*	1-405-00227	Amoco Oil Co	Diesel Fuel	2,039.75
285202*	1-405-00227	Amoco Oil Co	Diesel Fuel	5,310.98
296589*	1-405-00227	Amoco Oil Co	Gasoline	1,320.32
303780*	1-405-00227	Amoco Oil Co	Gasoline	1,648.59
310725*	1-405-00227	Amoco Oil Co	Diesel Fuel	1,170.82
314330*	1-405-00227	Amoco Oil Co	Diesel Fuel	5,316.64
319976*	1-405-00227	Amoco Oil Co	Diesel Fuel	1,361.66
327606*	1-405-00227	Amoco Oil Co	Diesel Fuel	1,344.44
329768*	1-405-00227	Amoco Oil Co	Diesel Fuel	5,274.18
330166*	1-405-00227	Amoco Oil Co	Gasoline	4,129.30
333601*	1-405-00227	Amoco Oil Co	Diesel Fuel	3,263.60
338557*	1-405-00227	Amoco Oil Co	Gasoline	4,385.88
338559*	1-405-00227	Amoco Oil Co	Gasoline	4,126.00
330301*	1-405-00227	Amoco Oil Co	Gasoline	3,652.46
303794*	1-405-00227	Amoco Oil Co	Diesel Fuel	1,345.25
307308*	1-405-00227	Amoco Oil Co	Gasoline	1,055.86

PURCH ORDER NUMBER	STATE PURCH DIVISION CONTRACT NUMBER	VENDOR	COMMODITY	AMOUNT
319201*	1-405-00227	Amoco Oil Co	Diesel Fuel	3,980.64
330317*	1-405-00227	Amoco Oil Co	Diesel Fuel	4,175.68
264874*	1-405-00227	Amoco Oil Co	Diesel Fuel	4,026.50
279262*	1-405-00227	Amoco Oil Co	Gasoline	1,485.36
285212*	1-405-00227	Amoco Oil Co	Diesel Fuel	3,964.00
332547*	1-405-00227	Amoco Oil Co	Gasoline	3,821.95
285216*	1-405-00227	Amoco Oil Co	Gasoline	3,997.90
298039*	1-405-00227	Amoco Oil Co	Diesel Fuel	5,143.61
250270*	1-405-00227	Amoco Oil Co	Diesel Fuel	1,229.92
304413*	1-405-00227	Amoco Oil Co	Diesel Fuel	4,050.07
309208*	1-405-00227	Amoco Oil Co	Diesel Fuel	1,400.86
338531*	1-405-00227	Amoco Oil Co	Gasoline	3,969.50
288764*	1-405-00227	Amoco Oil Co	Gasoline	1,651.87
255417*	1-405-00227	Amoco Oil Co	Diesel Fuel	1,076.18
316041*	1-405-00227	Amoco Oil Co	Diesel Fuel	1,593.00
315218*	1-405-00227	Amoco Oil Co	Diesel Fuel	1,352.46
315219*	1-405-00227	Amoco Oil Co	Gasoline	1,237.50
338585*	1-405-00227	Amoco Oil Co	Gasoline	1,683.07
274149*	1-405-03735	Mansfield Oil Co	Gasoline	6,041.51
285345*	1-405-03735	Mansfield Oil Co	Gasoline	5,396.54
288794*	1-405-03735	Mansfield Oil Co	Gasoline	5,955.85
298022*	1-405-03735	Mansfield Oil Co	Gasoline	6,037.57
307820*	1-405-03735	Mansfield Oil Co	Gasoline	5,587.80
309757*	1-405-03735	Mansfield Oil Co	Gasoline	6,018.70
313023*	1-405-03735	Mansfield Oil Co	Gasoline	5,649.08
316018*	1-405-03735	Mansfield Oil Co	Gasoline	6,020.83
321031*	1-405-03735	Mansfield Oil Co	Gasoline	5,665.42
324037*	1-405-03735	Mansfield Oil Co	Gasoline	5,659.25
324041*	1-405-03735	Mansfield Oil Co	Gasoline	6,029.33
327605*	1-405-03735	Mansfield Oil Co	Gasoline	6,063.74
329766*	1-405-03735	Mansfield Oil Co	Gasoline	6,197.83
315197*	1-405-03735	Mansfield Oil Co	Gasoline	6,077.63
330302*	1-405-03735	Mansfield Oil Co	Gasoline	6,018.71
334513*	1-405-03735	Mansfield Oil Co	Gasoline	6,032.84
334510*	1-405-03735	Mansfield Oil Co	Diesel Fuel	5,228.55
334511*	1-405-03735	Mansfield Oil Co	Gasoline	6,005.11
341005*	1-405-03735	Mansfield Oil Co	Gasoline	5,637.07
341210*	1-405-03735	Mansfield Oil Co	Gasoline	5,666.12
339441*	1-405-03735	Mansfield Oil Co	Gasoline	6,026.50
274397*	1-405-03735	Mansfield Oil Co	Gasoline	5,728.53
274396*	1-405-03735	Mansfield Oil Co	Gasoline	5,937.56
330449*	1-405-03735	Mansfield Oil Co	Gasoline	5,281.34
315203*	1-405-03735	Mansfield Oil Co	Gasoline	5,637.48
309225*	1-405-03735	Mansfield Oil Co	Gasoline	5,228.43
279264*	1-405-03735	Mansfield Oil Co	Gasoline	5,596.20
297690*	1-405-03735	Mansfield Oil Co	Gasoline	5,953.21
293741*	1-405-03735	Mansfield Oil Co	Gasoline	5,581.43

PURCH ORDER NUMBER	STATE PURCH DIVISION CONTRACT NUMBER	VENDOR	COMMODITY	AMOUNT
285215*	1-405-03735	Mansfield Oil Co	Gasoline	5,596.73
320844*	1-405-03735	Mansfield Oil Co	Gasoline	5,600.40
103940*	1-405-03735	Mansfield Oil Co	Gasoline	6,165.76
103941*	1-405-03735	Mansfield Oil Co	Diesel Fuel	5,169.01
327240*	1-405-03735	Mansfield Oil Co	Gasoline	5,613.96
332805*	1-405-03735	Mansfield Oil Co	Gasoline	5,207.24
333638*	1-405-03735	Mansfield Oil Co	Gasoline	5,289.99
334523*	1-405-03735	Mansfield Oil Co	Gasoline	5,909.62
325638*	1-405-03735	Mansfield Oil Co	Gasoline	5,563.06
288397*	1-405-03735	Mansfield Oil Co	Gasoline	5,710.19
315777*	1-405-03735	Mansfield Oil Co	Diesel Fuel	5,141.15
340307*	1-405-03735	Mansfield Oil Co	Gasoline	4,857.56
317821*	1-405-03735	Mansfield Oil Co	Gasoline	5,920.77
329821*	1-405-03735	Mansfield Oil Co	Gasoline	5,843.75
324051*	1-405-03735	Mansfield Oil Co	Gasoline	5,545.88
324053*	1-405-03735	Mansfield Oil Co	Gasoline	5,201.72
334307*	1-405-03735	Mansfield Oil Co	Gasoline	5,780.93
317822*	1-405-03735	Mansfield Oil Co	Gasoline	5,864.38
329796*	1-405-03735	Mansfield Oil Co	Gasoline	5,423.59
90649**	6-345-92349	Safeco Inc	Gas Detectors	7,980.00
90650**	6-345-07103	Valley Safety Supply	Gas Detectors	15,165.50
P900000036**	1-073-0067610	Newsome Central Chevrolet	Automobiles	318,034.24
P900000037**	1-073-0067610	Newsome Central Chevrolet	Automobiles	20,169.54
P900000038**	1-073-53419	Snyders Pontiac GMC Truck	Automobiles	422,782.35
P900000039**	1-073-53419	Snyders Pontiac GMC Truck	Automobiles	8,345.61
P900000040**	1-067-01764	Love Chevrolet	Station Wagons	48,122.64
P900000041**	1-067-67610	Newsome Central Chevrolet	Station Wagons	31,333.98
P900000044**	1-073-0001727	Benson Chrysler Plymouth Dodge	Van Wagons	15,402.59
P900000050**	1-073-67610	Newsome Central Chevrolet	Trucks	151,351.64
P900000051**	1-073-67610	Newsome Central Chevrolet	Trucks	7,449.03
P900000053**	1-073-67610	Newsome Central Chevrolet	Trucks	674,223.68
P900000063**	1-073-67610	Newsome Central Chevrolet	Trucks	16,753.72
P900000078**	1-073-01818	Bob Bennett Ford	Trucks	14,093.00
P900000166**	2-210-1112103	Carolina Concrete Pipe	Precast Concrete Bridge	28,451.00
P900000196**	2-210-40704	Florence Concrete Products	Precast Concrete Bridge	28,868.74
61693**	12-760-19844	American Equipment Co	Front End Loader	132,810.00
P900000292**	2-750-01294	J Grady Randolph Inc	Aggregate	12,700.00
P900000293**	2-750-01294	J Grady Randolph Inc	Aggregate	47,960.00
P900000294**	2-750-01294	J Grady Randolph Inc	Aggregate	34,500.00
P900000303**	2-280-1112103	White Plains Electric Supply Co	Underwater Cable	58,330.00
P900000191**	2-765-00320	Linear Dynamics	Centerline Machine	146,900.00
P900000310**	1-073-69721	Eastern Carolina Ford Truck Ct	Trucks	20,557.91
P900000311**	1-073-69721	Eastern Carolina Ford Truck Ct	Trucks	1,534,224.94
P900000317**	6-793-0146711	Campbell's Garage	Vehicle Repairs	60,000.00
P900000318**	1-073-03701	Crown Ford Truck Sales	Trucks	81,711.80
P900000327**	2-210-40704	Florence Concrete Products	Concrete Bridge	56,685.00
P900000373**	2-065-05822	Park Built Body Co	Body, Dump	6,092.00

PURCH ORDER NUMBER	STATE PURCH DIVISION CONTRACT NUMBER	VENDOR	COMMODITY	AMOUNT
P900000375**	2-065-21510	Adrain Metal Fabricating Inc	Platform Body	23,645.00
P900000376**	1-067-67610	Newsome Central Chevrolet	Automobiles	33,955.80
P900000382**	2-810-82921	Cibolo Mfg Co	Mobile Spray Equip	19,874.00
P900000398**	2-345-01378	Technical Safety & Health Co	Retrieval System	11,025.00
P900000086**	1-073-08286	Hope Petty Motors of Columbia	Trucks	26,947.60
P900000426**	1-073-006710	Newsome Central Chevrolet	Automobiles	29,882.01
P900000440**	1-067-01818	Bob Bennett Ford	Mini Van Wagons	34,737.30
P900000453**	1-073-69721	Eastern Carolina Ford Truck Ct	Trucks	41,678.92
P900000454**	1-073-69721	Eastern Carolina Ford Truck Ct	Trucks	41,626.56

*Emergency Purchase Orders issued by the S.C. Department of Highways and Public Transportation's Maintenance Shops.

**Orders issued by the Division of General Services, State Budget and Control Board.

It is recommended that the Commission approve the executing of the purchase orders for delivery of the supplies, equipment and materials as listed.

BIDS RECEIVED BY THE DEPARTMENT
AT ITS LETTING OF MARCH 7, 1989
COLUMBIA

Pursuant to newspaper advertisements of February 6th and February 13th, 1989, one hundred sixty-five bids were received on March 7, 1989 for the forty-two projects listed below:

All of the projects are recommended for award with the understanding that the awards of the contracts of F.A. Primary and Interstate Projects are subject to the approval of the Federal Highway Administration.

Results of the bids are as follows:

RECOMMENDED FOR AWARD

1 - RESURFACING

Abbeville-McCormick Counties

S. C. File Nos. 1.1087 & 33.1068 - (Resurfacing Work) - Roads S-40, S-83, S-121, S-163, S-185, S-308 (Abbeville County), S-33, S-42, S-43, S-52, S-64, S-65, & S-371 (McCormick County) - Type - bituminous surface treatment (double) class "A" special of 6.88 miles on Rd. S-40 from S.C. Rte. 72 to Rd. S-31, 2.48 miles on Rd. S-83 from Rd. S-32 to 0.45 mile South of Rd. S-185, 2.53 miles on Rd. S-121 from S. C. Rte. 72 to Rd. S-32, 1.90 miles on Rd. S-163 from Rd. S-32 to S.C. Rte. 72, 3.30 miles on Rd. S-185 from S.C. Rte. 72 to Rd. S-83, 2.49 miles on Rd. S-308 from Rd. S-83 to Rd. S-121 (Abbeville County), 4.97 miles on Rd. S-33 from Rd. S-233 to Greenwood County Line, 1.11 miles on Rd. S-42 from U.S. Rte. 378 to Rd. S-163, 3.66 miles on Rd. S-43 from S.C. Rte. 28 to Rd. S-61, 1.26 miles on Rd. S-52 from Rd. S-64 to Rd. S-65, 2.27 miles on Rd. S-64 from S.C. Rte. 10 to Rd. S-35, 2.29 miles on Rd. S-65 from Rd. S-33 to Rd. S-34, & 0.26 miles on Rd. S-371 from Rd. S-43 to end. Total length of project - 35.13 miles.

Number of bidders - 5

Low bidder - Guss Carpenter, Inc., Monroe, N.C.

Amount -

\$303,175.72

Aiken County

S. C. File No. 2.1079 - (Resurfacing Work) - S.C. Rte. 19 - Type - asphalt concrete surface course, type 1 of 6.20 miles on S.C. Rte. 19 from S.C. Rte. 302 to Rd. S-504. Total length of project - 6.20 miles.

Number of bidders - 4

Low bidder - Satterfield Constr. Co., Inc., Greenwood, S.C.

Amount -

\$383,881.71

Allendale-Hampton Counties

S. C. File Nos. 3.1038 & 25.1041 - (Resurfacing Work) - Roads S-90 (Allendale County), P-2501 & S-41 (Hampton County) - Type - milling, widening, asphaltic concrete surface course - types 1, 2, 3, & full depth asphalt pavement patching - 8" unif. of 3.70 miles on Rd. S-90 from U.S. Rte. 321 to Hampton County Line, 0.70 miles on P-2501 from U.S. Rte. 601 to Rd. S-11, 3.40 miles on Rd. S-41 from S.C. Rte. 363 to U.S. Rte. 601. Total length of project - 7.8 miles.

Number of bidders - 1

Low bidder - J. F. Cleckley & Co., Orangeburg, S.C.

Amount -

\$346,761.62

Bamberg-Barnwell Counties

S. C. File Nos. 5.1055 & 6.1049 - (Resurfacing Work) - Road S-34 (Bamberg County), Road S-39 (Barnwell County) - Type - milling, widening, asphalt concrete surface course - type 3 & 4, full depth asphalt pavement patching - 8" unif. of 4.70 miles on Rd. S-34 from U.S. Rte. 78 to end, 5.20 miles on Rd. S-39 from U.S. Rte. 278 to S.C. Rte. 300. Total length of project - 9.9 miles.

Number of bidders - 1

Low bidder - J. F. Cleckley & Co., Orangeburg, S.C.

Amount -

\$389,473.52

Beaufort County

S. C. File No. 7.1076 - (Resurfacing Work) - Roads S-69, S-120, S-151, S-159, S-163, S-270, S-276, S-470, S-549, & S-550 - Type - asphaltic concrete surface course - type 4 of 0.65 miles on Rd. S-69 from Rd. S-69 (North Street) to Rd. S-69 (Hermitage Road), 0.45 miles on Rd. S-120 from S.C. Rte. 46 to Rd. S-163, 0.49 miles on Rd. S-151 from S.C. Rte. 281 to Rd. S-393, 0.59 miles on Rd. S-159 from Rd. S-253 to Rd. S-162, 1.64 miles on Rd. S-163 from U.S. Rte. 278 to Rd. S-13, 0.17 miles on Rd. S-270 from Rd. S-69 to Rd. S-69, 0.30 miles on Rd. S-276 from Rd. S-253 to Rd. S-151, 0.90 miles on Rd. S-470 from Rd. S-77 to .4 mile east of S-388, 1.80 miles on Rd. S-549 from U.S. Rte. 21 to Rd. S-42, 1.08 miles on Rd. S-550 from S.C. Rte. 280 to end. Total length of project - 8.07 miles.

Number of bidders - 3

Low bidder - J. F. Cleckley & Co., Orangeburg, S.C.

Amount -

\$227,220.96

Berkeley-Orangeburg Counties

S. C. File Nos. 8.10102, 38.10106, & 38.(6)922 - State Project No. D-922 - (Resurfacing Work) - Roads S-787 (Berkeley County), Roads S-80 & S-136, S.C. State College Campus (Orangeburg County) - Type - milling, widening, asphalt concrete surface course - type 1, 3 & 4, full depth asphalt pavement patching - 8" unif. of 0.40 miles on Rd. S-787 from U.S. Rte. 176 to northerly, 6.50 miles on Rd. S-80 from U.S. Rte. 21 to S.C. Rte. 21, 3.70 miles on Rd. S-136 from Rd. S-1690 to Rd. S-59, 0.68 miles on S.C. State College Campus from Rd. S-153 to U.S. Rte. 601. Total length of project - 11.28 miles.

Number of bidders - 2

Low bidder - J. F. Cleckley & Co., Orangeburg, S.C.

Amount -

\$455,894.64

Berkeley County

S. C. File No. 8.10103 - (Resurfacing Work) - Roads S-62, S-75, S-108, S-482, S-529, S-554, S-559, S-560, S-561, S-569, S-613, S-614, S-615, S-616, S-667, S-756, S-757, S-932, S-1055, S-1081, & S-1093 - Type - asphaltic concrete surface course - types 1 & 4 of 0.57 miles on Rd. S-62 from U.S. Rte. 17A southeasterly for 0.57 mile, 1.28 miles on Rd. S-62 from 1.1 mile southeast of U.S. Rte. 17A southerly for 1.28 mile, 0.70 miles on Rd. S-62 from 2.6 mile southeast of U.S. Rte. 17A southerly, 0.10 miles on Rd. S-75 from S.C. Rte. 6 to Rd. S-55, 0.18 miles on Rd. S-108 from Rd. S-76 to Rd. S-75, 0.20 miles on Rd. S-482 from Rd. S-37 southerly, 1.10 miles on Rd. S-529 from U.S. Rte. 52 easterly, 0.75 miles on Rd. S-554 from Rd. S-700 to end, 0.10 miles on Rd. S-559 from Rd. S-395 to end, 0.23 miles on Rd. S-560 from Rd. S-395 to end, 0.10 miles on Rd. S-561 from Rd. S-395 to Rd. S-562, 1.00 miles on Rd. S-569 from Rd. S-535 to I-26 Frontage Road, 0.17 miles on Rd. S-613 from U.S. Rte. 78 to Rd. S-614, 0.13 miles on Rd. S-614 from Rd. S-613 to Rd. S-616, 0.08 miles on Rd. S-615 from U.S. Rte. 78 to Rd. S-616, 0.21 miles on Rd. S-616 from Rd. S-613 to Rd. S-615, 0.35 miles on Rd. S-667 from U.S. Rte. 52 to end, 0.10 miles on Rd. S-756 from Rd. S-757 to Rd. S-696, 0.10 miles on Rd. S-757 from P-0801 to Rd. S-756, 0.15 miles on Rd. S-932 from Rd. S-395 to end, 0.17 miles on Rd. S-1055 from Rd. S-395 to Rd. S-562, 0.23 miles on Rd. S-1081 from Rd. S-395 to Rd. S-790, 1.40 miles on Rd. S-1093 from Rd. S-62 to easterly. Total length of project - 9.4 miles.

Number of bidders - 4

Low bidder - Sanders Bros. Constr. Co., Inc., Charleston, S.C.

Amount -

\$330,238.55

Calhoun County

S. C. File No. 9.1048 - (Resurfacing Work) - S.C. Rte. 6 - Type - milling, widening, asphaltic concrete surface course - type 1 & 3, full depth asphalt pavement patching - 8" unif. of 3.65 miles on S.C. Rte. 6 from U.S. Rte. 176 to I-26. Total length of project - 3.65 miles.

Number of bidders - 4

Low bidder - J. F. Cleckley & Co., Orangeburg, S.C.

Amount -

\$136,508.55

Charleston County

S. C. File No. 10.10128 - (Resurfacing Work) - I-26 Frontage Rd. Eastbound, Roads S-51, S-97, S-528, S-727, S-821, S-965, S-968, S-1132, S-1153, S-1159, S-1213, S-1308, S-1766, S-1847, S-1862, & S-1963 - Type - asphaltic concrete surface course - type 4 of 0.46 miles on I-26 Frontage Rd. Eastbound from Rd. S-75 to New Pavement, 1.91 miles on Rd. S-51 from Rd. S-504 to U.S. Rte. 17 North, 0.76 miles on Rd. S-97 from Rd. S-72 to Rd. S-2088, 0.33 miles on Rd. S-528 from S.C. Rte. 61 to local road, 0.57 miles on Rd. S-727 from local road to end, 0.40 miles on Rd. S-821 from U.S. Rte. 78 to Rd. S-542, 1.10 miles on Rd. S-965 from S.C. Rte. 162 to Rd. S-390, 0.90 miles on Rd. S-968 from S.C. Rte. 174

to end, 0.20 miles on Rd. S-1132 from Rd. S-81 to Rd. S-1213, 1.15 miles on Rd S-1153 from S.C. Rte. 700 to Rd. S-1442, 1.50 miles on Rd. S-1159 from Rd. S-390 to Rd S-128, 0.45 miles on Rd. S-1213 from Rd. S-1132 to end, 1.10 miles on Rd S-1308 from S.C. Rte. 174 to Rd. S-1847, 1.50 miles on Rd. S-1766 from S.C. Rte. 700 to end, 2.05 miles on Rd S-1847 from Rd. S-1308 to end, 0.09 miles on Rd. S-1862 from S.C. Rte. 61 to end, 0.50 miles on Rd. S-1963 from Rd. S-128 to end. Total length of project - 14.97 miles.

Number of bidders - 2

Low bidder - Banks Constr. Co., Inc., Charleston Heights, S.C.

Amount -

\$532,200.70

Cherokee-Union Counties

S. C. File Nos. 11.1084 & 44.1076 - (Resurfacing Work) - Roads S-59, S-82, S-774, & U.S. Rte. 176 (Cherokee County), Road S-24 (Union County) - Type - asphalt concrete surface course - type 3 of 3.61 miles on Rd S-59 from S.C. Rte. 110 to Rd. S-39, 2.00 miles on Rd. S-82 from S.C. Rte. 18 to Rd. S-71, 0.65 miles on Rd. S-774 from S.C. Rte. 105 to S.C. Rte. 18, U.S. Rte. 176 Intersection with Rd. S-528 at Bowater Chipper Plant (Cherokee County), 6.44 miles on Rd. S-24 from U.S. Rte. 176 to Rd. S-35. Total length of project - 12.70 miles.

Number of bidders - 3

Low bidder - Sloan Constr. Co., Inc., Greenville, S.C.

Amount -

\$311,791.20

Chester-Fairfield Counties

S. C. File Nos. 12.1080 & 20.1066 - (Resurfacing Work) - Roads S-70, S-149, S-205, S-610, & S-611 (Chester County), S.C. Rte. 269 & Road S-270 (Fairfield County) - Type - asphaltic concrete surface course - type 3 of 4.90 miles on Rd. S-70 from S.C. Rte. 901 to U.S. Rte. 21, 0.15 miles on Rd. S-149 from Rd. S-275 to end, 1.25 miles on Rd. S-205 from Rd. S-43 to Rd. S-397, 0.35 miles on Rd. S-610 from U.S. Rte. 321 Business to Rd. S-611, 0.40 miles on Rd. S-611 from Rd. S-610 to end (Chester County), 7.70 miles on S.C. Rte. 269 from U.S. Rte. 321 to Rd. S-48, 0.40 miles on Rd. S-270 from S.C. Rte. 269 to Rd. S-48 (Fairfield County). Total length of project - 15.15 miles.

Number of bidders - 4

Low bidder - Jim Lineberger Gr. & Pav., Inc., Lancaster, S.C.

Amount -

\$359,308.92

Chesterfield-Lancaster Counties

S. C. File Nos. 13.1061 & 29.1081 - (Resurfacing Work) - S.C Rte. 151 (Chesterfield County), Roads S-29, S-45, S-111, S-133, S-146, S-196, S-307, S-422, S-442, S-478, S-479, S-539, S-553, S-635, & S-826 (Lancaster County) - asphaltic concrete surface course - type 3 of 9.20 miles on S.C. Rte. 151 from McBee Town Limits near Rd. S-615 to S.C. Rte. 903 (Chesterfield County), 3.00 miles on Rd. S-29 from S.C. Rte. 5 for 3.00 miles, 0.53 miles on Rd. S-45 from Rd. S-67 to Rd. S-243, 0.35 miles on Rd. S-111 from Rd. S-243 to S.C. Rte. 9 Business, 0.20 miles on Rd. S-133 from Rd. S-45 to Rd. S-196, 1.65 miles on Rd. S-146 from Rd. S-15 to S.C. Rte. 522, 0.30 miles on Rd. S-196 from Rd. S-112 to Rd. S-133, 1.10 miles on Rd. S-307 from S.C. Rte. 9 to Rd. S-306, 0.35 miles on Rd. S-422 from Rd. S-196 to Rd. S-223, 0.20 miles on Rd. S-442 from Rd. S-218 to Rd. S-218, 0.10 miles on Rd

S-478 from Rd. S-267 to Rd. S-479, 0.40 miles on Rd. S-479 from Rd. S-243 to Rd. S-67, 0.10 miles on Rd. S-539 from Rd. S-68 to Rd. S-79, 0.60 miles on Rd. S-553 from Rd. S-439 to Rd. S-439, 0.80 miles on Rd. S-635 from Rd. S-67 to end, 0.15 miles on Rd. S-826 from Rd. S-292 to Rd. S-439 (Lancaster County). Total length of project - 19.03 miles.

Number of bidders - 5

Low bidder - Jim Lineberger Gr. & Pav., Inc., Lancaster, S.C.

Amount -

\$496,880.46

Clarendon County

S. C. File No. 14.1054 - (Resurfacing Work) - Roads S-53, S-185, S-187 - Type - widening, asphaltic concrete surface course - type 1, 3, 4, full depth asphalt pavement patching - 8" unif. of 0.70 miles on Rd. S-53 from Rd. S-185 to Rd. S-187, 1.50 miles on Rd. S-185 from U.S. Rte. 378 to Rd. S-53, 4.00 miles on Rd. S-187 from Rd. S-53 to Williamsburg County Line. Total length of project - 6.20 miles.

Number of bidders - 3

Low bidder - G & P, Inc., Florence, S.C.

Amount -

\$235,262.86

Colleton County

S. C. File No. 15.1071 - (Resurfacing Work) - Roads S-33, S-89, S-114, & S-397, & Colleton Maintenance Parking Lot - Type - widening, asphaltic concrete surface course - type 4, sand asphalt surface course of 2.35 miles on Rd. S-33 from S.C. Rte. 64 to Rd. S-64, 2.30 miles on Rd. S-89 from Rd. S-24 to Rd. S-72, 4.85 miles on Rd. S-114 from Rd. S-172 to U.S. Rte. 21, 2.35 miles on Rd. S-397 from S.C. Rte. 63 to S.C. Rte. 64 & Colleton Maintenance Parking Lot. Total length of project - 11.85 miles.

Number of bidders - 1

Low bidder - J. F. Cleckley & Co., Orangeburg, S.C.

Amount -

\$341,267.40

Darlington County

S. C. File No. 16.1071 - (Resurfacing Work) - S.C. Rte. 34, Roads S-10, S-78, S-106, S-555, S-862, S-863 - Type - asphaltic concrete surface course - type 4 of 3.90 miles on S.C. Rte. 34 from Rd. S-35 to Pee Dee Bridge, 1.59 miles on Rd. S-10 from S.C. Rte. 151 to U.S. Rte. 15 Business, 0.54 miles on rd. S-78 from Rd. S-207 to Rd. S-182, 0.27 miles on Rd. S-106 from Rd. S-749 to U.S. Rte. 15 Business, 0.53 miles on Rd. S-555 from Rd. S-81 to Rd. S-153, 0.85 miles on Rd. S-862 from Rd. S-362 to Rd. S-918, 0.40 miles on Rd. S-863 from Rd. S-862 to Dirt Road. Total length of project - 8.08 miles.

Number of bidders - 2

Low bidder - Apac-Carolina, Inc., Darlington, S.C.

Amount -

\$202,294.02

Dillon County

S. C. File No. 17.1052 - (Resurfacing Work) - S.C. Rte. 57 - Type - asphaltic concrete surface course - type 3 of 5.65 miles on S. C. Rte. 57 from Rd. S-798 to Rd. S-45. Total length of project - 5.65 miles.

Number of bidders - 2

Low bidder - Apac-Carolina, Inc., Darlington, S.C.

Amount -

\$164,054.20

Dorchester County

S. C. File No. 18.1080 - (Resurfacing Work) - S.C. Rte. 61, Roads S-131, S-187, S-251, S-424, S-425, S-435, S-436, S-485, S-486, S-487, S-489, S-579, & S-644 - Type - asphaltic concrete surface course - type 4 of 6.3 miles on S.C. Rte. 61 from approximately 2 miles of Charleston County Line westerly, 0.60 miles on Rd. S-131 from U.S. Rte. 78 to S.C. Rte. 165, 0.45 miles on Rd. S-187 from U.S. Rte. 78 to Rd. S-131, 0.20 miles on Rd. S-251 from U.S. Rte. 17A to Rd. S-208, 0.16 miles on Rd. S-424 from U.S. Rte. 78 to end, 0.10 miles on Rd. S-425 from Rd. S-424 to end, 0.10 miles on Rd. S-435 from Rd. S-199 to Rd. S-436, 0.30 miles on Rd. S-436 from Rd. S-263 to Rd. S-503, 0.35 miles on Rd. S-485 from U.S. Rte. 78 to Rd. S-223, 0.10 miles on Rd. S-486 from Rd. S-485 to Rd. S-223, 0.10 miles on Rd. S-487 from Rd. S-485 to Rd. S-223, 0.25 miles on Rd. S-489 from S.C. Rte. 165 to S.C. Rte. 642, 1.00 miles on Rd. S-579 from S.C. Rte. 165 to end, 0.45 miles on Rd. S-644 from S.C. Rte. 165 to S.C. Rte. 642. Total length of project - 10.46 miles.

Number of bidders - 4

Low bidder - Banks Constr. Co., Inc., Charleston Heights, S.C.

Amount -

\$241,274.18

Edgefield-Saluda Counties

S. C. File Nos. 19.1069 & 41.1074 - (Resurfacing Work) - Roads S-34 (Edgefield County), S-25, S-29, S-56, S-145 (Saluda County) - Type - Bituminous Surface Treatment (Double) Class "A" Special of 15.23 miles on Rd. S-34 from Rd. S-10 to Aiken County Line (Edgefield County), 3.27 miles on Rd. S-25 from U.S. Rte. 178 to Rd. S-26, 8.04 miles on Rd. S-29 from S.C. Rte. 193 to U.S. Rte. 178, 1.01 miles on Rd. S-56 from Rd. S-145 to S.C. Rte. 395, 7.27 miles on Rd. S-145 from S.C. Rte. 121 to S.C. Rte. 395 (Saluda County). Total length of project - 34.82 miles.

Number of bidders - 5

Low bidder - Guss Carpenter, Inc., Monroe, N.C.

Amount -

\$317,450.16

Florence County

S. C. File No. 21.1096 - (Resurfacing Work) - Roads S-105, S-537, S-646, S-887, & S-888 - Type - asphaltic concrete surface course - type 4 of 4.50 miles on Rd. S-105 from Rd. S-727 to Railroad, 4.20 miles on Rd. S-537 from Rd. S-55 to Rd. S-558, 2.15 miles on Rd. S-646 from Rd. S-46 to Rd. S-794, 2.60 miles on Rd. S-887 from Rd. S-730 to S.C. Rte. 341, 1.20 miles on Rd. S-888 from Rd. S-650 to Rd. S-545. Total length of project - 14.65 miles.

Number of bidders - 2

Low bidder - Apac-Carolina, Inc., Darlington, S.C.

Amount -

\$281,366.10

Florence-Williamsburg Counties

S. C. File Nos. 21.1098 & 45.1067 - (Resurfacing Work) - Road S-1129 (Florence County), S-8, S-68, S-102, S-107, S-113, S-223, & S-266 (Williamsburg County) - Type - asphaltic concrete surface course - type 4 of 2.20 miles on Rd. S-1129 from Rd. S-66 to Rd. S-732, 0.20 miles on Rd. S-8 from Rd. S-55 to School Street, 0.05 miles on Rd. S-68 from School Street to Railroad, 0.15 miles on Rd. S-102 from S.C. Rte. 527 to Rd. S-8, 0.05 miles on Rd. S-107 from U.S. Rte. 52 to Rd. S-72, 3.10 miles on Rd. S-113 from U.S. Rte. 52 to Rd. S-454, 3.20 miles on Rd. S-223 from Rd. S-122 to Rd. S-21, 0.25 miles on Rd. S-266 from Rd. S-107 to Rd. S-107. Total length of project - 9.20 miles.

Number of bidders - 2

Low bidder - Apac-Carolina, Inc., Darlington, S.C.

Amount -

\$194,418.20

Georgetown County

S. C. File No. 22.1066 - (Resurfacing Work) - Roads S-16, S-52, S-28, S-59, S-88, S-110, S-180, S-514, S-579, & S-580 - Type - asphaltic concrete surface course - type 3, bituminous surface (double treatment) & class "A" special of 0.20 miles on Rd. S-16 from S.C. Rte. 41 to Rd. S-59, 1.60 miles on Rd. S-52 from U.S. Rte. 701 to Rd. S-264, 0.50 miles on Rd. S-28 from Rd. S-16 to Rd. S-27, 0.90 miles on Rd. S-59 from Rd. S-81 to Rd. S-27, 1.12 miles on Rd. S-88 from U.S. Rte. 17/701 to Railroad, 0.20 miles on Rd. S-110 from U.S. Rte. 521 to Rd. S-87, 0.35 miles on Rd. S-180 from Rd. S-264 to Rd. S-725, 0.70 miles on Rd. S-514 from U.S. Rte. 701 to Rd. S-762, 2.70 miles on Rd. S-579 from Rd. S-296 to Rd. S-580, 2.10 miles on Rd. S-580 from Rd. S-579 to Rd. S-545. Total length of project - 10.37 miles.

Number of bidders - 3

Low bidder - Apac-Carolina, Inc., Darlington, S.C.

Amount -

\$240,553.92

Greenwood County

S. C. File No. 24.10116 (Resurfacing Work) - S.C. Rte. 702, Roads S-168, S-26, S-44, S-374 - Type - Asphalt Concrete Surface Course - Type 3 of 3.8 miles on S.C. Rte. 702 from Saluda County Line to just north of Rd. S-42, 0.5 miles on Rd. S-168 from Rd. S-167 to Rd. S-148, Bituminous Surface Course (Double) Class "A" Special of 4.7 miles on Rd. S-26 from U.S. Rte. 25 to U.S. Rte. 178, 5.5 miles on Rd. S-44 from U.S. Rte. 25 to S.C. Rte. 67, 3.0 miles on Rd. S-374 from U.S. Rte. 178 to Rd. S-94, bituminous surface course (Single) Type 3 of 3.8 miles on S.C. Rte. 702 from Saluda County Line to just north of Rd. S-42 (Greenwood County) (NEWBERRY COUNTY PORTION OF THIS CONTRACT HAS BEEN DELETED). Total length of project - 17.50 miles.

Number of bidders - 3

Low bidder - F & R Constr. Co., Inc., Easley, S.C.

Amount -

\$229,067.49

Jasper County

S. C. File No. 27.1058 - (Resurfacing Work) - I-95 Frontage Rd. Northbound, S.C. Rte. 170, & Road S-48 - Type - asphaltic concrete surface course - type 3 of 1.00 miles on I-95 Frontage Rd. Northbound from Exit 22 to Rd. S-19, 3.70 miles on S.C. Rte. 170 from Rd. S-84 to S.C. Rte. 170A, 1.60 miles on Rd. S-48 from S.C. Rte. 336 to Rd. S-29. Total length of project - 6.3 miles.

Number of bidders - 3

Low bidder - J. F. Cleckley & Co., Orangeburg, S.C.

Amount -

\$187,298.22

Kershaw-Lee Counties

S. C. File Nos. 28.1068 & 31.1054 - (Resurfacing Work) - Roads S-58 & S-349 (Kershaw County), S-282, S-336 (Lee County) - Type - Asphalt Concrete Surface Course, Type 1 of 5.88 miles on Rd. S-58 from Lancaster County Line to Rd. S-40, 4.20 miles on Rd. S-349 from Rd. S-369 to Rd. S-21 (Kershaw County), 2.3 miles on Rd. S-282 from Rd. S-50 to Rd. S-35, 2.2 miles on Rd. S-336 from Rd. S-50 to Kershaw County Line (Lee County). Total length of project - 14.58 miles.

Number of bidders - 4

Low bidder - Jim Lineberger Gr. & Pav., Inc., Lancaster, S.C.

Amount -

\$385,843.30

Laurens County

S. C. File Nos. 30.10103 & 30.699 - State Project No. C-699 - (Resurfacing Work) - U.S. Rte. 76, S.C. Rte. 49, Roads S-234, S-900, S-900 Connector, S-43, S-263, S-573 - Type - Hot Laid Asphaltic Concrete Surface Course, Type 3 of 1.65 miles on U.S. Rte. 76 from S.C. Rte. 14 to Rd. S-216, 7.74 miles on S.C. Rte. 49 from Start of 24' pavement to Spartanburg County Line, 0.07 miles on Rd. S-234 from Rd. S-235 to U.S. Rte. 221, 0.20 miles on Rd. S-900 from Rd. S-248 to Rd. S-900 Connector, 0.18 miles on Rd. S-900 Connector from Rd. S-61 to Rd. S-249, 4.90 miles on Rd. S-43 from U.S. Rte. 76 to New Paint, 0.60 miles on Rd. S-263 from S.C. Rte. 101 to Rd. S-703, 0.28 miles on Rd. S-573 from U.S. Rte. 76 to end. Total length of project - 15.62 miles.

Number of bidders - 5

Low bidder - F & R Constr. Co., Inc., Easley, S.C.

Amount -

\$387,288.65

Lexington County

S. C. File No. 32.1092 - (Resurfacing Work) - U.S. Rte. 1, S.C. Rte. 6, S.C. Rte. 60, Roads S-56, S-71, S-77, S-282, S-866, S-897, S-1500, S-104 - Type - Asphaltic Concrete Surface Course - Type 1 & 4 of 1.25 miles on U.S. Rte. 1 from Rd. S-942 to Rd. S-71, 1.90 miles on S.C. Rte. 6 from Rd. S-107 to S.C. Rte. 60, 0.27 miles on S.C. Rte. 60 from northeast o S.C. Rte. 6 to Southerly to S.C. Rte. 6, 0.70 miles on Rd. S-56 from U.S. Rte. 1 to U.S. Rte. 21/321/176, 0.55 miles on Rd. S-71 from U.S. Rte. 1 to Dudley Road, 2.27 miles on Rd. S-77 from S.C. Rte. 60 to Rd. S-37, 0.30 miles on Rd. S-282 from Rd. S-32 to U.S. Rte. 21 Connector, 0.65 miles on Rd. S-866 from S.C. Rte. 602 to Rd. S-72, 0.30 miles

on Rd. S-897 from Rd. S-897 to end, 1.00 miles on Rd. S-897 from U.S. Rte. 1 to Rd. S-72, 0.30 miles on Rd. S-1500 from S.C. Rte. 602 to Airport Boulevard, 1.60 miles on Rd. S-104 from Rd. S-168 to Mac Circle. Total length of project - 11.09 miles.

Number of bidders - 4

Low bidder - Sloan Constr. Co., Inc., Greenville, S.C.

Amount -

\$385,815.31

Marion County

S. C. File No. 34.1060 - (Resurfacing Work) - S.C. Rte. 41 & S.C. Rte. 917 - Type - asphaltic concrete surface course - type 4 of 3.0 miles on S.C. Rte. 41 from Dillon County Line to Mullins City Limits, 2.3 miles on S.C. Rte. 917 to from S.C. Rte. 41A to S.C. Rte. 41. Total length of project - 5.30 miles.

Number of bidders - 3

Low bidder - Apac-Carolina, Inc., Darlington, S.C.

Amount -

\$154,763.84

Marlboro County

S. C. File No. 35.1067 - (Resurfacing Work) - Roads S-48, S-88, S-106, S-137, S-160, S-161, S-162, S-174, S-211, S-212, S-213, S-214, S-215, S-216, S-377, S-404, S-405, S-445, S-446, S-447, S-448, S-449, S-450, S-595, S-600, S-601, S-606, S-650, S-652, S-654, S-655, S-660, S-711, S-713, S-852, S-853 - Type - asphaltic concrete surface course - type 4 of 1.40 miles on Rd. S-48 from Rd. S-180 to Rd. S-47, 0.10 miles on Rd. S-48 from S.C. Rte. 385 to Rd. S-180, 0.10 miles on Rd. S-88 from Rd. S-106 to Rd. S-517, 0.10 miles on Rd. S-106 from S.C. Rte. 385 to Rd. S-88, 0.40 miles on Rd. S-137 from Rd. S-136 to Rd. S-18, 0.60 miles on Rd. S-160 from S.C. Rte. 38 to S.C. Rte. 381, 0.15 miles on Rd. S-161 from S.C. Rte. 38 to Rd. S-160, 0.15 miles on Rd. S-162 from S.C. Rte. 38 to Rd. S-161, 0.25 miles on Rd. S-161 from S.C. Rte. 38 to Rd. S-161, 0.10 miles on Rd. S-174 from S.C. Rte. 9 to S.C. Rte. 38, 0.10 miles on Rd. S-211 from Rd. S-53 to end, 0.15 miles on Rd. S-212 from Rd. S-53 to Rd. S-652, 0.20 miles on Rd. S-213 from Rd. S-53 to Rd. S-652, 0.13 miles on Rd. S-214 from Rd. S-53 to Rd. S-213, 0.30 miles on Rd. S-215 from Rd. S-137 to Rd. S-213, 0.35 miles on Rd. S-216 from Rd. S-18 to Rd. S-654, 0.20 miles on Rd. S-377 from Rd. S-56 to Rd. S-468, 0.20 miles on Rd. S-404 from S.C. Rte. 9 to S.C. Rte. 38, 0.20 miles on Rd. S-405 from S.C. Rte. 9 to S.C. Rte. 38, 0.17 miles on Rd. S-445 from S.C. Rte. 385 to Rd. S-446, 0.11 miles on Rd. S-446 from Rd. S-447 to Rd. S-449, 0.10 miles on Rd. S-447 from Rd. S-446 to Rd. S-448, 0.06 miles on Rd. S-448 from Rd. S-447 to Rd. S-445, 0.20 miles on Rd. S-449 from S.C. Rte. 385 to Rd. S-446, 0.22 miles on Rd. S-450 from S.C. Rte. 385 to end, 0.20 miles on Rd. S-595 from S.C. Rte. 38 to Rd. S-105, 0.15 miles on Rd. S-600 from S.C. Rte. 381 to end, 0.08 miles on Rd. S-601 from Rd. S-160 to S.C. Rte. 38, 0.05 miles on Rd. S-606 from S.C. Rte. 38 to Rd. S-162, 0.10 miles on Rd. S-650 from Rd. S-53 to Rd. S-654, 0.10 miles on Rd. S-652 from Rd. S-212 to Rd. S-213, 0.20 miles on Rd. S-654 from Rd. S-18 to Rd. S-37, 0.28 miles on Rd. S-655 from U.S. Rte. 15/401 to end, 0.25 miles on Rd. S-660 from S.C. Rte. 385 to end, 0.30 miles on Rd. S-711 from Rd. S-105 to Rd. S-178, 0.06 miles on Rd. S-713 from Rd. S-217 to end, 0.10 miles on Rd. S-852 from S.C. Rte. 9 to Rd. S-853, 0.05 miles on Rd. S-853 from Rd. S-852 to Rd. S-281. Total length of project - 7.96 miles.

Number of bidders - 3

Low bidder - G & P, Inc., Florence, S.C.

Amount -

\$137,259.24

Newberry County

S. C. File No. 36.1096 - (Resurfacing Work) - Roads S-48, S-58, S-276, S-299, S-521 - Type - Bituminous Surface Treatment (Double) - Class "A" Special of 5.2 miles on Rd. S-48 from Rd. S-58 to Rd. S-65, 11.47 miles on Rd. S-58 from Bush River Bridge to S.C. Rte. 56, 2.66 miles on Rd. S-276 from Rd. S-64 to Rd. S-58, 2.52 miles on Rd. S-299 from S.C. Rte. 219 to Rd. S-38, 2.82 miles on Rd. S-521 from S.C. Rte. 202 to S.C. Rte. 773. Total length of project - 24.67 miles.

Number of bidders - 5

Low bidder - Eagle Constr. Co., Inc., Newberry, S.C.

Amount -

\$210,882.90

Richland County

S. C. File No. 40.10145 - (Resurfacing Work) - U.S. Rte. 321, Roads S-27, S-40, S-130, S-234, S-296, S-339, S-1048, S-1051 Spur, S-1330, S-1438, S-1862, S-1916, S-1975, S-1977, S-2008, S-2018, S-2025, S-2089, S-2398, S-2399, & S-2460 - Type - Milling, Asphaltic Concrete Surface Course - Type 1, Full Depth Asph. Pave. Patching - 6" Uniform of 1.45 miles on U.S. Rte. 321 from I-20 to U.S. Rte. 21, 0.60 miles on Rd. S-27 from U.S. Rtes. 76/176 to new pavement, 1.40 miles on Rd. S-40 from Rd. S-40 (new construction) to end, 1.85 miles on Rd. S-130 from U.S. Rte. 321 to U.S. Rte. 21, 4.20 miles on Rd. S-234 from Rd. S-217 to Rd. S-80, 0.35 miles on Rd. S-296 from Rd. S-296 (new construction) to County Road, 0.40 miles on Rd. S-339 from Rd. S-33 to end, 0.70 miles on Rd. S-1048 from Rd. S-83 to Rd. S-1274, 0.70 miles on Rd. S-1051 Spur from Rd. S-1051 to end of state maintenance, 0.30 miles on Rd. S-1330 from Rd. S-40 to end, 0.80 miles on Rd. S-1438 from Rd. S-1296 to Rd. S-424, 0.35 miles on Rd. S-1862 from Rd. S-27 to U.S. Rte. 76, 0.40 miles on Rd. S-1916 from Rd. S-1917 to Rd. S-1916 (C and G), 0.40 miles on Rd. S-1975 from Rd. S-1196 to end, 0.10 miles on Rd. S-1977 from Rd. S-2018 to end, 0.20 miles on Rd. S-2008 from Rd. S-209 to Rd. S-435, 0.60 miles on Rd. S-2018 from Rd. S-827 to Rd. S-151, 0.15 miles on Rd. S-2025 from Rd. S-1330 to end, 0.58 miles on Rd. S-2089 from Rd. S-37 to U.S. Rte. 378, 0.50 miles on Rd. S-2398 from Rd. S-286 to County Road, 0.45 miles on Rd. S-2399 from U.S. Rte. 76 to Rd. S-2398, 0.50 miles on Rd. S-2460 from Rd. S-2311 to Rd. S-2460. Total length of project - 16.98 miles.

Number of bidders - 4

Low bidder - Sloan Constr. Co., Inc., Greenville, S.C.

Amount -

\$562,116.57

Sumter County

S. C. File No. 43.1080 - (Resurfacing Work) - S.C. Rte. 58, Roads S-25, S-223, S-444, S-458, S-488, S-506, S-537, S-626, S-878, S-920, S-1016 - Type - Asphaltic Concrete Surface Course - Type 1 of 1.65 miles on S.C. Rte. 58 from Rd. S-59 to Clarendon County Line, 3.09 miles on Rd. S-25 from Rd. S-517 to Clarendon County Line, 3.20 miles on Rd. S-223 from S.C. Rte. 441 to S.C. Rte. 261, 1.22 miles on Rd. S-444 from U.S. Rte. 401 to Rd. S-307, 1.58 miles on Rd. S-458 from Rd. S-40 to S.C. Rte. 120, 1.65 miles on Rd. S-488 from S.C. Rte. 261 to Rd. S-400, 1.38 miles on Rd. S-506 from S.C. Rte. 120 to Rd. S-251, 2.25 miles on Rd. S-537 from S.C. Rte. 441 to Rd. S-364, 0.98 miles on Rd. S-626 from Rd.

S-43 to end, 0.27 miles on Rd. S-878 from Rd. S-43 to end, 2.63 miles on Rd. S-920 from Kershaw County Line to Rd. S-20, 0.56 miles on Rd. S-1016 from Rd. S-260 to Rd S-463. Total length of project - 20.46 miles.

Number of bidders - 3

Low bidder - Apac-Carolina, Inc., Darlington, S.C.

Amount -

\$504,802.80

York County

S. C. File No. 46.10102 - (Resurfacing Work) - Roads S-44, S-48, S-85, S-195, S-313, S-318, S-511, S-583, S-807, S-808, S-809, S-937, S-978, S-979, S-980, & S-1041 - Type - asphaltic concrete surface course - type 4 of 2.80 miles on Rd. S-44 from S.C. Rte. 5 to S.C. Rte. 321, 0.70 miles on Rd S-48 from S.C. Rte. 51 to U.S. Rte. 21, 0.85 miles on Rd. S-85 from Rd. S-487 to 100' west Reid Street, 2.80 miles on Rd. S-195 from S.C. Rte. 161 to Rd. S-156, 0.15 miles on Rd. S-313 from Rd. S-29 to Rd. S-313, 0.20 miles on Rd. S-318 from S.C. Rte. 5 Business to Rd. S-116, 0.25 miles on Rd. S-511 from U.S. Rte. 21 Business to Rd. S-512, 0.10 miles on Rd. S-583 from Rd. S-214 to end, 0.70 miles on Rd. S-807 from S.C. Rte. 5 to Rd. S-809, 0.65 miles on Rd. S-808 from Rd. S-807 to Rd. S-807, 0.50 miles on Rd. S-809 from Rd. S-807 to Rd. S-807, 0.20 miles on Rd. S-937 from Rd. S-936 to end, 0.55 miles on Rd. S-978 from Rd. S-159 to Rd. S-159, 0.20 miles on Rd. S-979 from Rd. S-978 to Rd. S-978, 0.10 miles on Rd. S-980 from Rd. S-978 to Rd. S-979, 0.40 miles on Rd. S-1041 from S.C. Rte. 5 to Rd. S-44. Total length of project - 11.15 miles.

Number of bidders - 3

Low bidder - Jim Lineberger Gr. & Pav., Inc., Lancaster, S.C.

Amount -

\$290,379.90

RECOMMENDED FOR AWARD

2 - BRIDGE WORK

Cherokee County

S. C. File No. 11.575 - F. A. Project No. BRZ-4011(012) - (Bridge & Approach Work) - Road S-29 - Type - replacing existing bridge with a 90'-0" reinforced concrete (flat slab) bridge over Cherokee Creek, and the asphalt concrete surfacing of 0.163 miles of approaches along Road S-29 Northwest of Gaffney.

Number of bidders - 7

Low bidder - Blackmon Constr. Co., Inc., Mountville, S.C.

Amount -

\$200,203.27

Edgefield County

S. C. File No. 19.497 & 19.499 - F. A. Project Nos. BRS-1603(071) & BRS-1603(072) - (Bridge & Approach Work) - Road S-34 - Type - replacing existing bridges with 2 @ 90'-0" reinforced concrete (flat slab) bridges over Burkhalter Branch and over Double Branch, and the asphalt concrete surfacing of 0.288 miles of approaches along Road S-34 South of Edgefield.

Number of bidders - 6

Low bidder - Blackmon Constr. Co., Inc., Mountville, S.C.

Amount -

\$347,448.56

Richland County

S. C. File No. 40.305A, 40.837, 40.837.6, 40.837.10, & 40.837.11 - F. A. Project No. IR-77-1(91) - (Bridge & Road Work) - S.C. Rte. 77 - Type - grading, drainage, asphalt concrete surfacing, construction of concrete median barrier, concrete curb & gutter, erection of guard rail, chain link fence, permanent & temporary pavement markings of 1.725 miles on S.C. Rte. 77 from U.S. Rte. 76/378 (Garner's Ferry Road) to S.C. Rte. 760 (Jackson Boulevard), 0.490 miles on U.S. Rte. 76/378 at S.C. Rte. 77, 0.356 miles on S.C. Rte. 760 at S.C. Rte. 77, and also constructing 1 @ 733'-7 15/16" NBL and 1 @ 740'-11 7/16" S.B. Lane reinforced concrete & structural steel (beam & girder) & reinforced concrete (flat slab) twin overpass over Jackson Boulevard and Wildcat Creek, 1 @ 1038'-3 3/4" S.B. Lane and 1 @ 1080'-1 1/2" N.B. Lane reinforced concrete & structural steel (beam & girder) dual overpass over U.S. Rte. 76/378 & S.C. Rte. 262, 1 @ 422'-4 13/16" reinforced concrete & structural steel (beam) Line 6 Ramp over Line 7, 1 @ 420'-0" reinforced concrete & structural steel (beam) & reinforced concrete (flat slab) Line 1AA bridge over Wildcat Creek, 1 @ 360'-0" reinforced concrete & structural steel (beam) & reinforced concrete (flat slab) Line 2-A Relocation of bridge over Wildcat Creek, all along S.C. Rte. 77 (Southeastern Beltway) in Columbia. Roadway length totaling - 2.571 miles.

Number of bidders - 8

Low bidder - Republic Contr. Corp., Columbia, S.C. (a)

Amount - USING ALT. NO. 2 - CONC. FOR STRUCTURES CL. D & CONC. CURB & GUTTER W/FLUME

Charleston-Dorchester Counties

S. C. File Nos 10.216A & 18.536 - State Project Nos. C-216A & C-536 - (Road Work) - Roads S-1895, S-163, S-189, & S-220 - Type - grading, drainage, and asphalt concrete surfacing of 0.289 miles on Rd. S-1895 from Rd. S-113 Northeasterly, 0.299 miles on Rd. S-220 End of present pavement Northeasterly, 0.971 miles on Rd. S-163 End of Present Pavement Westerly, grading, drainage and bituminous surfacing of 0.362 miles on Rd. S-189 from Rd. S-131 to Rd. S-214. Total length of project - 1.921 miles.

Number of bidders - 7

Low bidder - Avant Constr. Co., Inc., Walterboro, S.C.

Amount -

\$363,380.41

Chesterfield County

S. C. File No. 13.581 - State Project No. C-581 - (Road Work) - Roads S-965, S-116, S-192, S-963, S-964, S-364, S-958, S-788, S-957, & S.C. Rte. 109 - Type - grading, drainage & bituminous surfacing of 0.623 miles on Rd. S-965 from Rd. S-360 to Antioch Baptist Church, 0.535 miles on Rd. S-116 from Rd. S-94 to Rd. S-43, 0.088 miles on Rd.

S-192 from Rd. S-741 Southwesterly, 0.292 miles on Rd. S-964 from Rd. S-107 Northeasterly, 0.216 miles on Rd. S-364 from Rd. S-909 to Rd. S-738, 0.273 miles on Rd. S-958 from near Rd. S-788 to near Rd. S-788, 0.112 miles on Rd. S-788 from Rd. S-184 to Rd. S-958, 0.269 miles on Rd. S-957 from Rd. S-218 Westerly, 0.547 miles on Rd. S-963 from Rd. S-138 Southwesterly, grading, drainage and construction of concrete sidewalk of 0.177 miles on SC Rt. 109 from Rd. S-56 to Rd. S-598. Total length of project - 3.132 miles.

Number of bidders - 7

Low bidder - C. R. Cotten Inc., Greenwood, S.C.

Amount -

\$339,261.75

Colleton County

S. C. File No. 15.554 - State Project No. C-554 - (Road Work) - Roads S-849, S-858, & S-859 - Type - grading, drainage, and bituminous surfacing of 0.748 miles on Rd. S-859 from US Rt. 17A Southwesterly, 0.133 miles on Rd. S-858 from US Rt. 17A Southwesterly, 0.282 miles on Rd. S-849 from Rd. S-41 Northwesterly. Total length of project - 1.163 miles.

Number of bidders - 7

Low bidder - Avant Constr. Co., Inc., Walterboro, S.C.

Amount -

\$213,408.94

Florence County

S. C. File No. 21.909 - State Project No. C-909 - (Road Work) - Roads S-13, S-112, S-1701, S-313, S-258, S-1700, S-1698, & S-63 - Type - widening, grading, drainage, asphalt concrete surfacing and intersection improvements of 0.381 miles on Rd. S-13 & 112, surfacing with asphalt concrete surfacing of 0.904 miles on Rd. S-1701 from Rd. S-112 to Rd. S-63, grading, drainage and resurfacing with asphalt concrete surfacing of 0.409 miles on Rd. S-1698 from Rd. S-799 to Rd. S-1629, widening, grading, drainage, asphalt concrete surfacing and construction of concrete sidewalk of 0.605 miles on Rd. S-63 from I-95 to near High Hill Creek, grading, drainage and asphalt concrete surfacing of 0.211 miles on Rd. S-313 from Rd. S-132 to SC Rt. 51, 0.135 miles on Rd. S-258 from Rd. S-977 to City Limits, 0.138 miles on Rd. S-1700 from Rd. S-219 Westerly. Total length of project - 2.783 miles.

Number of bidders - 5

Low bidder - G & P, Inc., Florence, S.C.

Amount -

\$477,246.26

Hampton County

S. C. File No. 25.533 - State Project No. C-533 - (Road Work) - Roads - S-35, S-49, S-132, S-787, S-790, S-791, & S-810 - Type - grading, drainage, and asphalt concrete surfacing of 0.303 miles on Rd. S-790 from Rd. S-547 to Rd. S-49, 0.083 miles on Rd. S-132 from Rd. S-81 to Rd. S-117, 0.136 miles on Rd. S-787 from Rd. S-517 to East Pulaski, 0.301 miles on Rd. S-49 from Rd. S-547 Southwesterly, 0.649 miles on Rd. S-791 from Rd. S-48 Northeasterly, 0.273 miles on Rd. S-35 from SC Rt. 333 Southerly, grading, drainage and bituminous surfacing of 0.148 miles on Rd. S-810 from US Rt. 321 Northwesterly. Total length of project - 1.893 miles.

Number of bidders - 4

Low bidder - Avant Constr. Co., Inc., Walterboro, S.C.

Amount -

\$514,565.76

Richland County

S. C. File No. 40.368A - State Project No. C-368A - (Road Work) - Roads S-2338, S-2801, S-2795, S-2808, S-2796, S-2797, S-2803, S-2798 - Type - grading, drainage & bituminous surfacing of 0.349 miles on Rd. S-2801 from Old Leesburg Road to SC Rt. 262, 0.140 miles on Rd. S-2795 from Sandstone Road to Dead End, 0.375 miles on Rd. S-2808 from SC Rt. 769 to SC Rt. 769, 0.459 miles on Rd. S-2796 from Rd. S-1569 Southerly, 0.316 miles on Rd. S-2797 from SC Rt. 48 to Rd. S-1314, 0.697 miles on Rd. S-2803 from Rd. S-804 SE & North, 0.404 miles on Rd. S-2798 from Rd. S-1790 to Dead End, 0.112 miles on Rd. S-2338 from Rd. S-2337 Southeasterly. Total length of project - 2.852 miles.

Number of bidders - 4

Low bidder - Eagle Constr. Co., Inc., Newberry, S.C.

Amount -

\$461,155.71

Charleston County

S. C. File Nos. 10.134A, 10.770.1, 10.134A.1, 10.134A.2, 10.134A.3, 10.134A.4, 10.134A.5, 10.134A.6, 10.134A.7, 10.134A.8, 10.134A.9, & 10.134A.10 - F.A. Project No. IR-526-4(129) - (Road & Bridge Work) - Type - grading, drainage, asphalt concrete surfacing, concrete curb & gutter and guard rail, permanent & temporary pavement markings of 2.388 miles on SC Rt. 526 from Rd. S-97 (Long Point Road) to Rd. S-1326 (Bennett Road), 1.690 miles on Long Point Road & US Rt. 17, 3.013 miles on ramps, 2.007 miles on Intersecting & Frontage Roads, and also constructing 2 @ 247'-0" reinforced concrete & structural steel (beam & girder) dual overpasses over Road S-97 (Long Point Road), widening 1 @ 385'-0" reinforced concrete (flat slab) E.B. Lane bridge over Hobcaw Creek, widening 1 @ 138'-0" reinforced concrete & structural steel E.B. Lane overpass over Wakendaw Road, 1 @ 390'-0" reinforced concrete (flat slab) W.B. bridge over Hobcaw Creek, 1 @ 153'-0" reinforced concrete & structural steel W.B. Lane overpass over Wakendaw Road, widening 1 @ 147'-0" reinforced concrete & structural steel E.B. Lane overpass over Road S-56, 1 @ 161'-0" reinforced concrete & structural steel W.B. Lane overpass over Road S-56, 1 @ 1511'-8 1/2" reinforced concrete & structural steel (curved girder) Line "1" overpass over Road S-56 & S.C. Rte. 526, 1 @ 390'-0" reinforced concrete (flat slab) Line "1" ramp bridge over Tributary to Hobcaw Creek, 2 @ 269'-0" reinforced concrete & structural steel (beam & girder) twin overpasses over U.S. Rte. 17 By-pass, and 2 @ 210'-0" reinforced concrete (flat slab) twin bridges over Tributary to Hobcaw Creek, all along S.C. Rte. 526 North of Mt. Pleasant. Roadway length totaling - 9.089 miles.

Number of bidders - 6

Low bidder - Banks Constr. Co., Inc., Charleston Heights, S.C.

Amount - USING ALT. NO. 2 - CORR. STEEL PIPE CULVERT - 0.064"

\$18,596,913.38

PLANNING
APR 07 1989
RECEIVED