

*Dave Bowers
Traffic Eng.*



South Carolina Department of Transportation

Minutes

Department of Transportation Commission

Meeting of

June 27, 2003

A handwritten signature, possibly "P", enclosed within a hand-drawn oval.

MINUTES
DEPARTMENT OF TRANSPORTATION COMMISSION
June 27, 2003
Table of Contents

	Roll Call	<u>Page</u>
Section 1	Minutes – Meeting of May 22, 2003	1
Section 2	Commissioners Stoddard and Truluck Absence Excused	1
Section 3	Sale of Surplus Right of Way Property	1
Section 4	Consultant, Interactive Interchange Ranking Program	1
Section 5	Consultant, Construction Engineering Inspection Services	2
Section 6	Consultant, Landscape Architectural Design Services	2
Section 7	Consultant, Bridge Replacement - Laurens County	2
Section 8	Consultant, Bridge Replacement - Chester and Newberry Counties	2
Section 9	Consultant, Bridge Replacement – Various Counties	2
Section 10	Bituminous Retreatment Contracts, Extended	2
Section 11	Construction Contracts, Extended	2
Section 12	State Highway System, Road Sections Removed	2
Section 13	State Highway System, Description Corrected	2
Section 14	State Highway System, Additions	2
Section 15	Highway Construction Contracts Special Letting – April 29, 2003	3
Section 16	Highway Construction Contracts Letting of May 13, 2003, Approved	3
Section 17	Highway Construction Contracts Letting of May 20, 2003, Approved	3

Table of Contents – June 27, 2003

Page 2

Section	18	Resolution Requests from the General Assembly Approved	3	✓
Section	19	“Elizabeth S. Mabry Operator Control House” So Named	3	✓
Section	20	Report of the Invitations and Resolutions Committee	3	✓
Section	21	2003 Earmark List, Match Approved	3	
Section	22	Resurfacing Improvements and Safety Efficiency (RISE) Participation Requirements, Approved	4	
Section	23	Adjourn	4	

MINUTES

DEPARTMENT OF TRANSPORTATION OF SOUTH CAROLINA

June 27, 2003

The regular monthly meeting of the Department of Transportation Commission was held at the Charleston County Council Chambers in Charleston, South Carolina at 11:00 a.m. on June 27, 2003. In compliance with the Freedom of Information Act, the news media was advised in writing of the time, date and place of this meeting.

Present

Tee Hooper, Chairman, Presiding
Howell Clyborne
John N. Hardee
Robert W. Harrell, Sr.
B. Bayles Mack

Absent

Eugene C. Stoddard
J. M. "Moot" Truluck

Also Present: Elizabeth S. Mabry, Executive Director

SECTION 1: The Minutes for the meeting of May 22, 2003; copies of which had been previously mailed to each member of the Commission, were approved.

SECTION 2: On motion of Commissioner Hardee, seconded by Commissioner Mack, the Commission unanimously passed a motion excusing the absence of Commissioners Stoddard and Truluck.

SECTION 3: The Commission unanimously passed a motion approving the sale of surplus right of way property, as shown in detail in the Appendix.

SECTION 4: The Commission unanimously passed a motion approving the request of the Department to advertise, select and negotiate with a consulting engineering firm to develop an interactive interchange ranking program, as shown in detail in the Appendix.

SECTION 5: The Commission unanimously passed a motion approving the request of the Department to advertise and select engineering firms to provide construction engineering inspection services on an "on call" basis, as shown in detail in the Appendix.

SECTION 6: The Commission unanimously passed a motion authorizing the Department to select and negotiate with firms to provide landscape architectural design services for the I-26/US 378 interchange in Lexington County, as shown in detail in the Appendix.

SECTION 7: The Commission unanimously passed a motion approving the request of the Department to advertise and select a consulting firm for the purpose of providing engineering services for the replacement of a bridge in Laurens County, as shown in detail in the Appendix.

SECTION 8: The Commission unanimously passed a motion approving the request of the Department to advertise and select a consulting firm, or firms, for the purpose of providing engineering services for the replacement of bridges in Chester and Newberry counties, as shown in detail in the Appendix.

SECTION 9: The Commission unanimously passed a motion approving the request of the Department to advertise and select a consulting firm, or firms, for the purpose of providing professional engineering services for the replacement of several bridges in various counties throughout the State, as shown in detail in the Appendix.

SECTION 10: The Commission unanimously passed a motion approving the action of the Department in extending existing bituminous retreatment contracts to include additional resurfacing work, as shown in detail in the Appendix.

SECTION 11: The Commission unanimously passed a motion approving the action of the Department in extending existing construction contracts to include additional work, as shown in detail in the Appendix.

SECTION 12: The Commission unanimously passed a motion approving the action of the Department in removing roads from the State Highway System, as shown in detail in the Appendix.

SECTION 13: The Commission unanimously passed a motion approving the action of the Department in correction the description of sections of State Highways previously added to the State Highway System, as shown in detail in the Appendix.

SECTION 14: The Commission unanimously passed a motion approving the action of the Department in adding sections of roads to the State Highway System, as shown in detail in the Appendix.

SECTION 15: The Commission unanimously passed a motion approving the action of the Department concerning a project in a special April 29, 2003 highway letting, as shown in detail in the Appendix.

SECTION 16: The Commission unanimously passed a motion approving the action of the Department concerning projects in the highway letting of May 13, 2003, as shown in detail in the Appendix.

SECTION 17: The Commission unanimously passed a motion approving the action of the Department concerning projects in the highway letting of May 20, 2003, as shown in detail in the Appendix.

SECTION 18: On motion of Commissioner Mack, seconded by Commissioner Harrell, the Commission unanimously passed a motion approving the request of the Invitations and Resolutions Committee to approve twenty-three (23) resolutions from the General Assembly to name various roads, bridges and interchanges. The resolutions are shown in detail in the Appendix.

SECTION 19: On motion of Commissioner Mack, seconded by Commissioner Harrell, the Commission unanimously passed a resolution naming the new operator control house on the T. Allen Legare, Jr. Bridge over the Ashley River in Charleston County as the "Elizabeth S. Mabry Operator Control House", as shown in detail in the Appendix.

SECTION 20: On motion of Commissioner, seconded by Commissioner Harrell, the Commission unanimously passed a motion approving the following requests of the Invitations and Resolutions Committee:

Amend the Briggs Delaine Connector to read
"Briggs Delaine Pearson Connector"

579

Name the intersection of US Highway 76 and SC 213 in Newberry County the
"Blease Lattimore Sr. Memorial Crossing"

606

Name the interchange of SC 22 and Highway 501 in Horry County the
"L. Morgan Martin Interchange"

607

SECTION 21: On motion of Commissioner Harrell, seconded by Commissioner Clyborne, the Commission unanimously passed a motion authorizing the Department to provide the match for projects listed on the South Carolina 2003 approved earmarks list, as shown in detail in the Appendix. The Commission approved a further motion authorizing the staff to begin work on these projects.

SECTION 22: On motion of Commissioner Clyborne, seconded by Commissioner Mack, the Commission unanimously passed a motion approving the participation requirements of the Resurfacing and Improvements for Safety and Efficiency (RISE) Match Program for FY 2004, as presented by staff and shown in detail in the Appendix.

SECTION 23: There being no further business to come before the Commission, the meeting was adjourned at 1:00 p.m.

Tee Hooper, Chairman



Appendix

Department of Transportation Commission

Meeting of

June 27, 2003

1. Road S-664 (River Street) / Greenville County

The Department acquired right of way for Road S-664, (River Street) from the City of Greenville by Construction Act dated April 4, 1986.

A request was received from the City of Greenville requesting that the Department transfer its' rights in the abandoned right of way of Road S-664 to the City. A portion of River Street (Road S-664) has been relocated producing a small parcel of abandoned right of way. The city is making parking improvements for public use at this location. Therefore, a Gratis Quitclaim Deed for approximately 0.17 of an acre of land to City of Greenville was executed on February 20, 2003.

2. File 10.134A / Road S-589 (Old Georgetown Rd) / Charleston County

During construction of improvements on Road S-859 (Old Georgetown Road), under File 10.134A in Charleston County, near the Town of Mt. Pleasant, the Department acquired right of way for Road S-859 (Old Georgetown Road), by Dedication dated August 5, 1957 and by Condemnation from Charles E. Palmer & Newman D. Buck dated December 19, 1988.

While researching another request, it was determined that this adjacent property owner was eligible to purchase the remaining portion of the old abandoned Road S-859 (Old Georgetown Road). The owner was contacted and agreed to purchase the subject parcel that is one half of the road in order to enable the Department to liquidate the requested section of the abandoned right of way. Therefore, a Quitclaim Deed for approximately 0.18 of an acre of land to Kevin & Kelly Skarp was executed on March 11, 2003 in consideration of \$3,300.00.

3. File 23.2000. 2 / Road S-532 (Independence Blvd) / Greenville County

During construction of improvements on Road S-532 (Independence Boulevard), under File 23.2000.2 in Greenville County, near the City of Greenville, right of way for Road S-532 (Independence Boulevard) was acquired by Title to Real Estate from Elbert O. & June M. Ray dated July 9, 2001.

The Department entered into an agreement with Greenville County CTC regarding the improvements made at the intersection of Ponders Road and Independence Boulevard in Greenville County. Therefore, a Gratis Quitclaim Deed for approximately 0.16 of an acre of land to Reliance Electric Company, a Delaware Corporation was executed on May 15, 2003.

4. File 39.674 / US Route 76 / Pickens County

While making highway improvements in Pickens County, the Department eliminated a sign location due to the widening of US Route 76. The Right of Way Department agreed to convey any interest it had in a small triangular parcel outside the present 50-foot right of way line to the adjacent property owner for a new sign site and to avoid future damage claims from the Grantee. Therefore, a Gratis Quitclaim Deed for approximately 0.02 of an acre of land to JRG Development Inc. was executed on May 15, 2003.

5. File 4.128A / SC Route 81/ Anderson County

During construction of improvements on SC Route 81, under File 4.545 in Anderson County, near the Town of Anderson, the Department acquired right of way for SC Route 81, by Right of Way Easement from Faustina Tucker dated June 25, 1964.

During negotiations to settle a difficult acquisition case, the Department agreed to convey its interest in a section of the old abandoned Long Road to the Grantee in exchange for the new right of way needed for the project. Therefore, a Gratis Quitclaim Deed for approximately 0.314 of an acre of land to Florence M. Tucker was executed on June 5, 2003.

6. File 18.568 / Road S-199 (Trolley Road) / Dorchester County

During construction of improvements on Road S-460 (Crestview Drive) under File 18.347 in Dorchester County, near the Town of Summerville, the Department acquired right of way for Road S-460 (Crestview Drive), by Right of Way Easement from West Virginia Pulp and Paper Company dated January 27, 1967.

While making improvements to Road S-199 (Trolley Road), the Department relocated Road S-460 (Crestview Drive) leaving a small portion of the old Road S-460 abandoned. That portion of the original roadbed was acquired from the Grantee with a Reverter Clause stating that the Department would convey the property back if it was no longer being utilized for public use. Therefore, a Gratis Quitclaim Deed for approximately 0.09 of an acre of land to Mead Westvaco Forestry, LLC was executed on June 5, 2003.

7. File 33.282 / Road S-179 / McCormick County

During construction of improvements on Road S-179, under File 33.282 in McCormick County, near the Town of Clarks Hill, the Department acquired right of way for Road S-179, by Right of Way Easement from US Government Department of the Army dated June 8, 1954.

A request was received from the Department of the Army asking the Department to convey its interest in a portion of Road S-179. The Legal Department has requested a Quitclaim Deed, which will show the total area conveyed back to the Grantee and will clear the Department of any future liability. Therefore, a Quitclaim Deed for approximately 6.16 of an acre of land to The Department of the Army was executed on June 5, 2003.

8. File MSC 286 / US Route 276 (East Stone Avenue) / Greenville County

During construction of improvements on US Route 276 (East Stone Avenue), under File 23.662 in Greenville County, near the City of Greenville, the Department acquired right of way for US Route 276 (East Stone Avenue), by Fee Simple Deed from Martha Sue G. Shives dated June 6, 1974 and from James D. Shives by Fee Simple Deed dated June 6, 1974.

The District Engineering Administrator for District Three, with the concurrence of management, has determined that the Old Engineering building located at East Stone Avenue (MSC 286) is no longer needed and should be liquidated from the Department's

inventory. After receiving approval from the South Carolina Budget and Control Board, the property was marketed to the general public with signs, newspaper ads, and all necessary means to attract a qualified buyer. A bid sale was set up and consummated. Therefore, a Quitclaim Deed for approximately 0.22 of an acre of land to James M. Reed in consideration of \$156,001.00 was executed on May 15, 2003.

1. File 21.741/ SC Route 52 / Florence County

During construction of improvements on SC Route 52/301, under File 21.850 in Florence County, near the City of Florence, the Department acquired approximately 0.5 of an acre (22,083 sq. ft.) of land to settle a difficult water drainage issue by Title to Real Estate from Richard B. Nagy and Maureen M. Nagy dated May 20, 1997.

The Department received a request from the adjacent landowner to purchase the surplus vacant lot. A bid sale was set up and consummated for approximately 0.47 of an acre of surplus land located on SC Route 52 in Florence County. The property was marketed to the general public with signs, newspaper ads, and all necessary means to attract a qualified buyer. Therefore, a Quitclaim Deed for approximately 0.47 of an acre of land to Willie M. McKay was executed on January 28, 2003 in consideration of \$40,090⁰⁰.

2. File 2.812 / SC Route 302 / Aiken County

During construction of improvements on SC Route 302, under File 2.258 in Aiken County, near the City of Aiken, the Department acquired right of way for SC Route 302, from N.J. DeLoach by Deed to Right of Way dated June 24, 1948 and from Elnora Moseley by Deed to Right of Way dated June 24, 1948.

SC Route 302 was realigned creating a small section of abandoned roadbed. A request was received from an adjacent landowner requesting a portion of the abandoned roadbed that divided his property. The request was circulated to the Engineering sections to determine if said parcel could be declared surplus. After review, it was determined that the parcel was surplus to Department needs. Therefore, a Quitclaim Deed for approximately 0.62 acres of land to Oswalt Family Real Estate, Inc. was executed on April 3, 2003 in consideration of \$8,750⁰⁰.

3. File N.R.M. 285A (934) & N.R.H. 285 A&B / SC Route 28 / Anderson County

During construction of improvements on SC Route 28 (N. Mechanic Street), in Anderson County, near the Town of Pendleton, the Department acquired right of way for Roadside Improvements from M.M. Hunter by Easement dated July 8, 1935, along SC Route 28 (N. Mechanic Street) by Easement at no cost to the department.

The Director of Maintenance recommended that the gratis 75-foot easement the Department received for Beautification Project No. N.R.M. 285-A (934) and N.R.H. 285 A&B (1934) be reduced to 37.5 feet and the remaining 37.5 feet should be abandoned back to the abutting property owners. The Department of Transportation Highway Commission approved this action June 23, 1994. A request was received from Capital Bank for a Quitclaim Deed to release 37.5 feet of the 75-foot easement to clear their title. Therefore, a Gratis Quitclaim Deed for approximately 0.05 of an acre of land to Capital Bank was executed on April 11, 2003.

4. File 23.2000.2 / Road S-532 Relocation (Independence Blvd) / Greenville County

During construction of improvements on Road S-532 (Independence Boulevard), under File 23.2000.2 in Greenville County, near the City of Greenville, the Department acquired right of way for Road S-532 (Independence Boulevard), by Title to Real Estate from Reliance Electric Industrial Company dated June 29, 2001 at no cost to the Department.

During negotiations to acquire new right of way for the above project, the Department agreed to convey the small uneconomic remainder of tract 4 to the Grantee as payment for the new right of way needed. Therefore, a Gratis Quitclaim Deed for approximately 0.03 of an acre of land to Elbert O. & June M. Ray was executed on April 25, 2003.

5. File 26.139B / 26.831 / SC Route 31 / Horry County

During construction of improvements on SC Route 31, under File 26.139B/26.831 in Horry County, near the City of Myrtle Beach, the Department acquired right of way for SC Route 544, by Title to Real Estate from Elma Butler Todd-c/o F. Eugene Todd dated February 23, 2003 at a cost of \$33,782⁰⁰.

The Department agreed to exchange a 0.47 of an acre parcel of land to provide adequate access to 2 interior mobile homes on the Grantor's property. The exchange prevents the possibility of additional damages or displacements and acquires needed right of way for SC Route 544. Therefore, a Gratis Quitclaim Deed for approximately 0.47 of an acre of land to Lonnie M. Smith was executed on April 25, 2003.

6. File 4.128A / SC Route 81 / Anderson County

During construction of improvements on SC Route 81, under File 4.128A in Anderson County, near the City of Anderson, the Department acquired right of way for SC Route 81, by Right of way Easement from E.T. Welborn Estate dated March 18, 1961 at a cost of \$33.97.

During negotiations to settle a difficult acquisition case, the Department agreed to convey a small piece of surplus property, along with other considerations as payment for the new right of way needed for the project. Therefore, a Gratis Quitclaim Deed for approximately 0.13 of an acre of land to Anderson Interstate Services Inc., A SC Corporation was executed on April 25, 2003.

7. File 23.299A / Interstate I-85 / Greenville County

During construction of improvements on Interstate I-85 (Southern Connector), under File 23.299A in Greenville County, near the Town of City of Mauldin, the Department acquired right of way for the relocation of Apple Blossom Lane, by Condemnation from Jeff R. Richardson, Jr. dated February 16, 1999.

A request was received from the City of Mauldin asking the Department to convey its interest in the Relocated Apple Blossom Lane to the city. The city in return will take over the maintenance and operation responsibilities for the public road. A Reverter Clause has been added to the deed. Therefore, a Gratis Quitclaim Deed for approximately 1.55-acres of land to City of Mauldin was executed on April 25, 2003.

8. File 2.669 / SC Route 118 / Aiken County

During construction of improvements on Road S-80, under File 2.669 in Aiken County, near the City of Aiken, the Department acquired right of way for Road S-80, by Title to Real Estate from Graniteville Company dated November 30, 1979 and by Deed to Right of Way from Graniteville Company dated September 30, 1946, File 2.247.

A request was received from the adjacent property owner asking the Department to convey its interest in the Old Abandoned Road S-80. The property owner pursued a Road Closure Action. The Road Closure was approved and the Department was ordered by the court to convey its interest in the property by Quitclaim Deed. Therefore, a Gratis Quitclaim Deed for approximately 3.0 of an acre of land to Aiken County Commission for Higher Education was executed on May 2, 2003.

9. File 46.966 / Road S-98 / York County

During construction of improvements on Road S-98 Relocation (Golden Hill Road), under File 46.966 in York County, near the Town of Tega Cay, the Department acquired right of way for Country Brook Way, by Condemnation from John S. Wilkerson dated February 11, 2000 and by Right of Way Easement from NNP-Tega Cay, LLC dated August 2, 2000.

While the Department was making improvements to Road S-98 Relocation (Golden Hill Road) the Department also made some modifications to the town's road (Country Brook Way). At the request of the Town of Tega Cay, the Department has agreed to convey the modifications for Country Brook Way back to the town. In return, the town has agreed to take over the maintenance responsibilities of the road. This action will benefit the Department by freeing the Department of future maintenance cost and liability of the road. Therefore, a Gratis Quitclaim Deed for approximately 0.44 of an acre of land to Town of Tega Cay was executed on April 30, 2003.

10. File 42.698 / US Route 29 / Spartanburg County

During construction of improvements on US Route 29, under File 42.698 in Spartanburg County, near the Town of Cowpens, the Department acquired right of way for US Route 29, by Condemnation from J.D. Holland dated October 21, 1970 and previously acquired Road S-30 (Old Ellis Road) under the Beltline Act. The road was accepted into the Highway System on January 1, 1942.

A request was received from the adjacent property owner asking the Department to convey a small piece of abandoned right of way of Old Road S-30 (Old Ellis Road). The request was circulated to the Engineering sections to determine if said parcel could be declared surplus. After review it was determined that the parcel was surplus to Department needs. Additional right of way was acquired from this property owner for the Relocation of Road S-30 at no cost to the Department. Therefore, a Gratis Quitclaim Deed for approximately 0.105 of an acre of land to J.D. Holland was executed on May 2, 2003.

Request for Professional Engineering Services

The Department requests Commission approval to advertise, select and negotiate with consulting firms to develop an interactive interchange ranking program. This program would provide a more accurate ranking system and would calculate each interstate interchange's level of service (LOS). The ranking system would be based on an interchange's overall LOS, ranked against all other interchanges. The desire is to have the system set up to provide a LOS for the interstate mainline, the crossing route, and each individual ramp/weave section. A schematic diagram of each interchange would be included in the program.

The program would be established on the SCDOT intranet for employees to access the schematic diagram and LOS information. This would be found in the format similar to the accelerated projects listings, with access by interstate route and county. The system would be moderated from the planning office with input capabilities from traffic engineer, preconstruction and the construction office. We feel it is important to have each interchange analyzed to give a true statewide ranking.

Based on current and projected workloads, the Department does not have sufficient staff and expertise to develop the interactive interchange ranking program. Federal planning (SPR) funds would be used to fund the consultant contract.

Recommendations – June, 2003

Request for Professional Engineering Services

The Department requests Commission approval to advertise and select engineering firms to provide construction engineering and construction inspection (CE/CI) services on an 'on call" and "as needed" basis. Contracts will be for a period of three years. Services will be performed on those projects which the Department does not have adequate staff and/or expertise to perform in-house.

LANDSCAPE ARCHITECTURAL DESIGN SERVICES

The Department requests Commission approval to select and negotiate with firms to provide landscape architectural design services for the I-26/US 378 interchange in Lexington County. It is not feasible to have this project designed in-house and we want the opportunity to advertise for these landscape design services rather than request our "on-call" landscape architects to design the project.

It is estimated that design fees would not exceed \$35,000, basic services and additional services combined. Funding for this service will be provided from federal enhancement funds.

**REQUEST FOR PROFESSIONAL ENGINEERING SERVICES FOR SEVERAL
BRIDGES IN LAURENS COUNTY**

The Department requests Commission approval to advertise and select a consulting firm or firms for the purpose of providing engineering services for the replacement of the below bridges. Based on current and projected workload, the Department does not have sufficient staff to proceed with these projects. Project will be funded through Interstate Rehabilitation Program.

1] I-385: Bridge Jackings and/or Rehab. in Laurens County

**REQUEST FOR PROFESSIONAL ENGINEERING SERVICES FOR
BRIDGES IN CHESTER AND NEWBERRY COUNTIES:**

The Department requests Commission approval to advertise and select a consulting firm or firms for the purpose of providing engineering services for the replacement of the below bridges. Based on current and projected workload, the Department does not have sufficient staff to proceed with these projects. Projects will be funded through Bridge Replacement Program.

- 1] SC 223: Bridge over Fishing Creek in Chester County
- 2] S-36-28: (Peak By-pass) Bridge over Crims Creek in Newberry County

REQUEST FOR PROFESSIONAL ENGINEERING SERVICES FOR:

SEVERAL BRIDGES IN VARIOUS COUNTIES

These projects will be funded through Bridge Replacement Program.

- 1] SC 171: Bridge over James Island Creek in Charleston County
- 2] SC 11: Bridge over North Saluda River in Greenville County
- 3] US 76: Bridges over North Rabon and Lick Creeks in Laurens County
- 4] SC 215: Bridge over SCL Railroad in Union County
- 5] US 17: Bridges over North and South Santee River in Georgetown County
- 6] S-38-105: Bridges over Big Popular Creek and Spillway in Orangeburg County
- 7] S-32-51: Bridge over Bear Creek in Lexington County

The Department has received an additional 21 million for bridge replacements in FY 03 and FY 04 in addition to the current program. These services are needed to allow staff to complete current projects and have projects ready to advance to letting in the upcoming fiscal year to obligate available funds

Recommendations: 6/27/03

EXTENSION OF BITUMINOUS RESURFACING CONTRACTS

TO INCLUDE ADDITIONAL RESURFACING WORK

It is recommended that the Commission approve the action of the Department in extending existing bituminous retreatment contracts to include additional resurfacing work as follows:

MCCORMICK COUNTY:

Contract of Carnes Construction Co., Inc. - File No. 33.2L - extended to include resurfacing (File No. 1.120B) on county roads within the John De La Howe School for 4.50 miles. .

Estimated Cost of Extension	\$ 54,670.20
-----------------------------	--------------

ORANGEBURG COUNTY:

Contract of U.S. Group, Inc. - File No. 38.108C - extended to include an additional section of Project C-108C (Lead File 9.104C) consisting of the construction of S-2161 (Vista Lane) and S-2127 (Uncle Bud Lane) for a total of 0.32 mile.

Estimated Cost of Extension	\$ 94,287.16
-----------------------------	--------------

These extensions were authorized by the Department prior to formal approval by the Commission since the adjacent work had reached such a stage of completion that the contractors involved could not accept the additional work unless it were authorized without delay.

Recommendations: 6/27/03

EXTENSION OF CONSTRUCTION CONTRACTS

It is recommended that the Commission approve the action of the Department in extending existing construction contracts to include additional work as follows:

CALHOUN COUNTY:

Contract of U. S. Group, Inc. – File No. 9.109B – extended to include an additional section of Project FAP IM-IM09(001) (File No. 9.109B) consisting of rest area improvements on I-26.

Estimated Cost of Extension \$ 56,911.68

OCONEE COUNTY:

Contract of Thrift Brothers Construction Company, Inc – File No. 37.2000 - extended to include an additional section of Project FAP MGE-SWIM(005) (File No. 37.2000) consisting of construction of a drive off S-439 at the Kenemetal Plant.

Estimated Cost of Extension \$ 26,671.25

PICKENS COUNTY:

Contract of Sloan Construction Company, Inc. – File 39.121B - extended to include an additional section of Project FAP NH-RFMT(127) (Lead File 4.130B) consisting of full depth patching and resurfacing on SC 8 for 0.43 mile.

Estimated Cost of Extension \$ 94,843.43

These extensions were authorized by the Department prior to formal approval by the Commission since the adjacent work had reached such a stage of completion that the contractors involved could not accept the additional work unless it were authorized without delay.

Recommendations 6-27-2003

COPY TO
CAROL 2-28-2003
ORIGINAL UPDATED

REMOVAL OF ROADS FROM STATE HIGHWAY SECONDARY SYSTEM

It is recommended the Commission remove the following sections of road from the State Highway System as follows:

Addition Number

Description

Darlington County

✓ 241

Section of road from Road 53 via Gum Branch Church to Road 53
- approximately 0.12 mile
(Designated S-241)
(Added to System 5-20-1954)

Note: The above road removal is requested by Darlington County who will accept maintenance responsibility for this section of road and it qualifies under the Abandonment of Right-of-Way portion of the law.

Greenville County

✓ Portion of 75

E. McBee Avenue in Greenville from S-76 (Spring Street) to Main Street
- approximately 0.13 mile
(Designated S-75)
(Added to System 6-27-1946)

Note: The above road removal is requested by the City of Greenville who will accept maintenance responsibility for this section of road and it qualifies under the Abandonment of Right-of-Way portion of the law.

Florence County

✓ 649

Meridith Street adjacent to Florence from Mars Hill Circle to Road S-588
(Third Loop)
- approximately 0.13 mile
(Designated S-649)
(Added to System 9-20-1962)

Note: The above road removal is requested by the City of Florence who will accept maintenance responsibility for this section of road and it qualifies under the Abandonment of Right-of-Way portion of the law.

ORIGINAL OPERATED

Recommendations 6-27-2003

Removal of Roads from the State Highway Secondary System

Page 2

Addition Number

Description

It is recommended the Commission ratify the removal of the following section of road from the State Highway System as follows:

Florence County continued

✓ Portion of 900

Cox Street in the City of Florence From S-352 (Kemp Street)
westerly to S-353 (Johns Street)
-approximately 0.07 mile
(Designated S-900)
(Added to System 7-21-1966)
(Section Removed 2-20-1992 and 3-19-1992)

Note: The above road removal is requested by the City of Florence who will accept maintenance responsibility for this section of road and it qualifies under the Abandonment of Right-of-Way portion of the law

It is recommended the Commission remove the following sections of road from the State Highway System as follows:

Horry County

✓ 15

A belt line between Routes 17 and 501 at Myrtle Beach from Route 501 west of the business district to a point on Route 17 north of the business district
- approximately 0.35 mile
(Designated S-15)
(Added to System 4-01-1937)

Note: The above road removal is requested by the City of Myrtle Beach who will accept maintenance responsibility for this section of road and it qualifies under the Abandonment of Right-of-Way portion of the law.

Recommendations 6-27-2003

Removal of Roads from the State Highway Secondary System

Page 3

Addition Number

Description

Richland County

✓ 1097

Rosewood Drive Extension adjacent to Columbia from Bluff Road
southwesterly
- approximately 0.5 mile
(Designated S-200)
(Added to System 7-21-1960)

✓ 1197

Rosewood Drive Extension adjacent to Columbia from end of present
pavement near A.C.L. Railroad spur southwesterly 700 feet
- approximately 0.13 mile
(Designated S-200)
(Added to System 9-21-1961)

✓ 2103

Rosewood Drive Extension adjacent to Columbia from end of present
pavement southwesterly
- approximately 0.23 mile
(Designated S-200)
(Added to System 7-15-1971)

✓ 2789

Rosewood Drive in Columbia from the western end of Road S-200
northwesterly to the parking lot and boat ramp at the Congaree River
- approximately 0.28 mile
(Designated S-200)
(Added to System 6-19-1986)

Note: The above road removals are requested by Richland County who
will accept maintenance responsibility for these sections of road and they
qualify under the Abandonment of Right-of-Way portion of the law. The
above action will remove Rosewood Drive Extension from SC 48 (Bluff
Road to the end at the parking lot and boat ramp at the Congaree River.

Recommendations 6-27-2003

Removal of Roads from the State Highway Secondary System

Page 4

Addition Number

Description

Richland County continued

✓
Portion of 665

S-40-1367 Spur from S-40-1367 (Boney Road), at a point 0.19 mile northwest of S-59, northwesterly to the end at the school
- approximately 0.06 mile
(Designated S-1367)
(Added to System 9-15-1955)

Note: The above road removal is requested by the Richland School District Two who will accept maintenance responsibility for this section of road and it qualifies under the Abandonment of Right-of-Way portion of the law.

Recommendations 6/26/03

CORRECTION OF DESCRIPTION OF STATE HIGHWAYS

It is recommended the Commission correct the description of sections of State Highway previously added to the State Highway System to read as follows:

Addition Number

Description

Horry County

848 ✓ Section of road adjacent to Conway from Road S-107 at its intersection with Road S-165 southwesterly and westerly to a point 0.2 mile south of US Route 501 - approximately 2.04 mile (Designated S-165); then from the new location of S-165 southwesterly to S-78 with 0.1mile spur near Perimeter Road - approximately 2.86 miles (Designated S-218) - Total Mileage 4.9 miles)
(Added to System 9-18-1969)

Note: The above description is recommended to change the Secondary number for the old location of S-165 and renumber it S-218. This action is in conjunction with the relocation of S-165 under File 26.995.

1383 ✓ Section of road (Perimeter Road) adjacent to Conway from S-218 (old location of S-165) southerly to U. S. Route 378 - approximately 1.04 mile
(Designated S-165)
(Added to System 12-14-2000)

Note: The above description is recommended to change the Secondary Number from S-1383 to S-165. The old location of S-165 from this new section southwesterly to S-78 is being renumbered S-218.

Recommendations 6/26/03

ADDITIONS TO STATE HIGHWAY SYSTEM

It is recommended the Commission add the following sections of road to the State Highway System as follows:

Addition Number

Description

Bamberg County

- 662 ✓ Tuckers Ferry Road adjacent to S. C. Route 61 near the Bamberg/Colleton County Line extending from Road S-85 southerly 0.75 mile to the Colleton County Line
approximately 0.75 mile
To be designated S-662
Note: This road is being added contingent on sufficient mileage being removed and returned to Bamberg County.

Beaufort County

- 858 ✓ Section of road (old location of S-223) extending from Road S-223 to S. C. Route 802 -
approximately 0.16 mile
To be designated S-858
Note: This description is recommended to give the old location of Road S-223 a new Secondary Number. Road S-233 was relocated by File 7.596.



South Carolina
Department of Transportation

May 27, 2003

MEMORANDUM TO: D. H. Freeman, State Highway Engineer

Pursuant to the newspaper advertisements on April 7, 2003 and April 14, 2003, the Department received SIX (6) bids for ONE (1) project in the Special Highway Letting of April 29, 2003.

The project is recommended for award.

Summary and bid tabulations are attached.


G. A. Peck
Contracts Engineer



May 27, 2003

RECOMMENDED FOR AWARD

The following project in the Special Highway Letting of April 29, 2003, is recommended for AWARD without the need for further concurrence or approval from the Federal Highway Administration or County Transportation Committees:


COUNTY
HORRY

SC FILE NO.
26.986A


Submitted By:


G. A. Peck
Contracts Engineer

Recommended By:


D. R. Shealy
Director of Construction

Approved By:


D. H. Freeman
State Highway Engineer

Date: 6/3/03

THE FOLLOWING PROJECT IN THE APRIL 29, 2003 SPECIAL HIGHWAY
LETTING IS RECOMMENDED FOR AWARD:

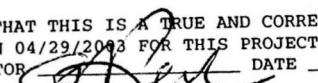
South Carolina
Department of Transportation
Columbia

Summary of Bids

Ref. No. : 001400
File No.(s) : 26.986A,
Letting Date: 04/29/2003

HORRY COUNTY - S.C. FILE NO.(s) 26.986A, - FED AID PROJECT NO.(s) SIB-GSLA(027), -
(PIN - 029323) (ROAD WORK) - TYPE (ASPHALT CONCRETE SURFACING, DRAINAGE, GRADING) -
US RTE(s). RAMPS, SC-31, SIDE RDS 2.880 MILES ON RAMPS; 0.777 MILES ON SC-31 FROM .3
MILES NORTH OF GRISSOM TO .4 MILES SOUTH OF GRISSOM; 0.474 MILES ON SIDE RDS; .
TOTAL LENGTH OF PROJECT: 4.131 MILES. COMPLETION DATE: 05/31/2004 DBE GOAL: 13%

COMPANY NAME	LOCATION	TOTAL BID
01 A.O. HARDEE & SON, INC.	LITTLE RIVER, SC....	\$2,751,439.33
02 PHILLIPS & JORDAN, INC.	KNOXVILLE, TN.....	\$2,755,955.79
03 CHEROKEE, INC.	COLUMBIA, SC.....	\$3,169,643.38
04 WEAVER CO., INC.	CONWAY, SC.....	\$3,255,074.10
05 PLOWDEN CONSTRUCTION CO. INC.	SUMTER, SC.....	\$3,929,963.46
06 SOUTHERN ASPHALT, INC.	CONWAY, SC.....	\$3,937,486.20

THIS IS TO CERTIFY THAT THIS IS A TRUE AND CORRECT COPY OF ALL
THE BIDS RECEIVED ON 04/29/2003 FOR THIS PROJECT.
CONTRACT ADMINISTRATOR  DATE 5/27/03

APPROVED BY: Elizabeth S. Mabry
TITLE: EXECUTIVE DIRECTOR



South Carolina
Department of Transportation

June 11, 2003

MEMORANDUM TO: D. H. Freeman, State Highway Engineer

Pursuant to the newspaper advertisements on April 7, 2003 and April 14, 2003, the Department received ONE HUNDRED FOUR (104) bids for the THIRTY-SIX (36) contracts in the Highway Letting of May 13, 2003.

TWENTY-SEVEN (27) contracts are recommended for AWARD.

TWO (2) contracts are recommended for REJECTION

THREE (3) contracts are pending decisions from County Transportation Committee

FOUR (4) contracts were postponed until the May 20, 2003 Special Letting.

Summary and bid tabulations are attached.


G. A. Peck
Contracts Engineer



June 11, 2003

RECOMMENDED FOR AWARD

The following TWENTY-TWO (22) contracts in the Highway Letting of May 13, 2003, are recommended for AWARD without the need for further concurrence or approval from the Federal Highway Administration or County Transportation Committees:

<u>COUNTY</u>	<u>SC FILE NO.</u>
ANDERSON	04.100C
KERSHAW, LEXINGTON, RICHLAND & SUMTER	4751.120B
ENGINEERING DISTRICT 1	4751.121B
GREENWOOD	4752.119B
ENGINEERING DISTRICT 2	4752.120B
PICKENS & OCONEE	4753.118B
ENGINEERING DISTRICT 3	4753.119B
CHESTER, LANCASTER & YORK	4754.117B
ENGINEERING DISTRICT 4	4754.118B
CHEROKEE, CHESTERFIELD, UNION, & YORK	4754.119B
AIKEN	02.143B
ANDERSON & PICKENS	04.137B & 39.123B
CHESTERFIELD	13.110B

June 11, 2003

Continued from Page 2.

<u>COUNTY</u>	<u>SC FILE NO.</u>
GEORGETOWN	22.2003
LANCASTER	29.612
LEXINGTON	32.246A
LEXINGTON	32.127B
NEWBERRY	36.652
NEWBERRY	36.101B
RICHLAND	40.108C
SPARTANBURG	42.145B
SPARTANBURG	42.172B

RECOMMENDED FOR AWARD

The following FOUR (4) contracts in the Highway Letting of May 13, 2003, are recommended for AWARD, subject to concurrence from the Federal Highway Administration:

<u>COUNTY</u>	<u>SC FILE NO.</u>
CLARENDON & ORANGEBURG	14.127B & 38.135B
LEE & KERSHAW	28.139B & 31.121B
LEXINGTON & RICHLAND	32.200B & 40.200B
RICHLAND	40.199B

June 11, 2003

RECOMMENDED FOR AWARD

The following contract in the Highway Letting of May 13, 2003, is recommended for AWARD subject to approval by the applicable County Transportation Committee:

<u>COUNTY</u>	<u>SC FILE NO.</u>
ABBEVILLE	01.2000.1

RECOMMENDED FOR REJECTION

All bids for the following TWO (2) contracts in the Highway Letting of May 13, 2003, are recommended for REJECTION:

<u>COUNTY</u>	<u>SC FILE NO.</u>
JASPER	27.2003

REASON FOR REJECTION: The Jasper County CTC decided not to award because there were only two bidders and the low bid was more than 10% over the Engineer's Estimate.

ORANGEBURG	38.5102.1
------------	-----------

REASON FOR REJECTION: There were only two bidders and the low bid was more than 10% over the Engineer's Estimate.

June 11, 2003

RECOMMENDATION FOR AWARD PENDING

The recommendation for AWARD of the following THREE (3) contracts in the Highway Letting of May 13, 2003, is pending a decision from the applicable County Transportation Committee:

<u>COUNTY</u>	<u>SC FILE NO.</u>
FLORENCE	21.2003.1
HORRY	26.2003.3
KERSHAW	28.2003

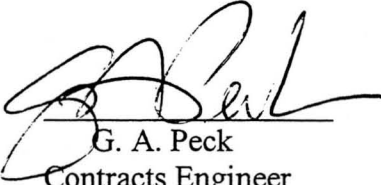
POSTPONED UNTIL MAY 20, 2003

The following FOUR (4) contracts were postponed until the Letting of May 20, 2003 due to errors in the bidding material or changes in scope.


<u>COUNTY</u>	<u>SC FILE NO.</u>
CLARENDON	14.103C
FAIRFIELD & RICHLAND	20.119B & 40.198B
HORRY	26.165B & 26.166B
JASPER	27.101C

June 11, 2003

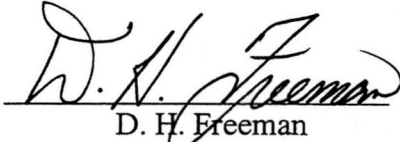
Submitted By:


G. A. Peck
Contracts Engineer

Recommended By:


D. R. Shealy
Director of Construction

Approved By:


D. H. Freeman
State Highway Engineer

Date: 6/12/03

THE FOLLOWING CONTRACTS IN THE MAY 13, 2003 HIGHWAY LETTING
ARE RECOMMENDED FOR AWARD:


South Carolina
Department of Transportation
Columbia

Summary of Bids

Ref. No. : 001404
File No.(s) : 4751.120B,
Letting Date: 05/13/2003

KERSHAW LEXINGTON RICHLAND SUMTER COUNTIES - S.C. FILE NO.(s) 4751.120B,- FED AID PROJECT NO.(s) STP-TSD1(002), - (PIN - 029183) (RESURFACING WORK) - TYPE (2003 Traffic Signal Upgrades) - US RTE(s). US0001, S-0030, S-0036, SC0060, US0378, I-0020, S-0052, S-0063, US0076, SC0120, US00150.010 MILES ON US0001 FROM (16.74) MCRAE RD. TO (16.75) MCRAE RD.;0.010 MILES ON S-0030 FROM (0.74) I-26 FRONTAGE RD. TO (0.75) I-26 FRONTAGE RD.;0.010 MILES ON S-0036 FROM (5.13) THAMES VALLEY TO (5.14) THAMES VALLEY; 0.010 MILES ON SC0060 FROM (2.62) ST. ANDREWS TO (2.63) ST. ANDREWS;0.010 MILES ON US0378 FROM (11.62) ST. PETERS CHURCH TO (11.63) ST. PETERS CHURCH;0.010 MILES ON I-0020 FROM (68.33) MONTICELLO RD. TO (68.34) MONTICELLO RD.;0.010 MILES ON I-0020 FROM (69.75) FAIRFIELD RD. TO (69.76) FAIRFIELD RD.;0.010 MILES ON I-0020 FROM (76.22) ALPINE RD. TO (76.23) ALPINE RD.;0.010 MILES ON S-0052 FROM (0.63) SPARKLEBERRY LANE TO (0.64) SPARKLEBERRY LANE;0.010 MILES ON S-0063 FROM (0.47) FARAWAY DR. TO (0.48) FARAWAY DR.;0.010 MILES ON S-0063 FROM (0.76) POLO RD. TO (0.77) POLO RD.;0.010 MILES ON US0076 FROM (4.73) A. J. AMICK RD. TO (4.74) A. J. AMICK RD.; 0.010 MILES ON SC0120 FROM (13.84) OAKLAND AVE. TO (13.85) OAKLAND AVE.; 0.010 MILES ON US0015 FROM (5.19) BETHEL CHURCH RD TO (5.2) BETHEL CHURCH RD.;. TOTAL LENGTH OF PROJECT: 0.140 MILES. COMPLETION DATE: 06/30/2004

COMPANY NAME	LOCATION	TOTAL BID
01 J. MOORE ELECTRICAL CONTRACTORS, INC.	SWANSEA, .SC.....	\$219,602.50
02 WALKER BROTHERS INC	LEXINGTON, .SC.....	\$227,966.25
03 TRANSPORTATION SAFETY CONTRACTORS, INC.	LAKELAND, .FL.....	\$259,453.38
04 A L S OF NORTH CAROLINA, INC.	FAYETTEVILLE, .NC....	\$304,983.00
05 EDDINS ELECTRIC CO., INC.	W..COLUMBIA, .SC.....	\$313,682.00

THIS IS TO CERTIFY THAT THIS IS A TRUE AND CORRECT COPY OF ALL THE BIDS RECEIVED ON 05/13/2003 FOR THIS PROJECT.
CONTRACT ADMINISTRATOR  DATE 6/11/03

APPROVED BY: Elizabeth S. Mabry
TITLE: EXECUTIVE DIRECTOR

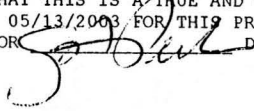
South Carolina
Department of Transportation
Columbia

Summary of Bids

Ref. No. : 001387
File No.(s) : 4751.121B,
Letting Date: 05/13/2003

ENGR.DISTR. #1 - S.C. FILE NO.(s) 4751.121B, - FED AID PROJECT NO.(s) STP-GRD1(002) - (PIN - 029176) - RESURFACING WORK) - TYPE (2003 On Call Guardrail Replacement) - US RTE(s).
TOTAL LENGTH OF PROJECT: 0.000 MILES. COMPLETION DATE: 09/30/2004 DBE GOAL: 15%

COMPANY NAME	LOCATION	TOTAL BID
01 BAGWELL FENCE COMPANY, INC.	SPARTANBURG, .SC.....	\$225,132.50
02 ELDERLEE, INC.	OAKS.CORNERS, .NY.....	\$339,386.87

THIS IS TO CERTIFY THAT THIS IS A TRUE AND CORRECT COPY OF ALL
THE BIDS RECEIVED ON 05/13/2003 FOR THIS PROJECT.
CONTRACT ADMINISTRATOR  DATE: 4/11/03

APPROVED BY: Elizabeth S. Mabry
TITLE: EXECUTIVE DIRECTOR

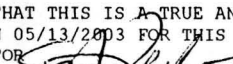
South Carolina
Department of Transportation
Columbia

Summary of Bids

Ref. No. : 001403
File No.(s) : 4752.119B,
Letting Date: 05/13/2003

GREENWOOD COUNTY - S.C. FILE NO.(s) 4752.119B - FED AID PROJECT NO.(s) STP-TSD2(002)-
(PIN - 029184) (RESURFACING WORK) - TYPE (2003 Traffic Signal Upgrades)- US
RTE(s). US0025, 0.010 MILES ON US0025 FROM (21.58) LAUREL AVE TO (21.59) LAUREL AVE;
0.010 MILES ON US0025 FROM (22.28) Cokesbury Road TO (22.29) Cokesbury Road;. TOTAL
LENGTH OF PROJECT: 0.020 MILES. COMPLETION DATE: 06/30/2004

COMPANY NAME	LOCATION	TOTAL BID
01 TRANSPORTATION SAFETY CONTRACTORS, INC.	LAKELAND, .FL.....	\$55,440.05
02 WALKER BROTHERS INC	LEXINGTON, .SC.....	\$59,047.00
03 EDDINS ELECTRIC CO., INC.	W..COLUMBIA, .SC.....	\$63,008.00
04 A L S OF NORTH CAROLINA, INC.	FAYETTEVILLE, .NC....	\$73,632.00
05 MRB, INC.	TOWNVILLE, .SC.....	\$77,880.00

THIS IS TO CERTIFY THAT THIS IS A TRUE AND CORRECT COPY OF ALL
THE BIDS RECEIVED ON 05/13/2003 FOR THIS PROJECT.
CONTRACT ADMINISTRATOR  DATE 6/14/03

APPROVED BY: Elizabeth S. Mabry
TITLE: EXECUTIVE DIRECTOR


South Carolina
Department of Transportation
Columbia

Summary of Bids

Ref. No. : 001388
File No.(s) : 4752.120B,
Letting Date: 05/13/2003

ENGR.DISTR.#2 - S.C. FILE NO.(s)4752.120B - FED AID PROJECT NO.(s)STP-GRD2(002)-(PIN-029177)
(RESURFACING WORK) - TYPE (2003 On Call Guardrail Replacement) - US RTE(s)..
TOTAL LENGTH OF PROJECT: 0.000 MILES. COMPLETION DATE: 09/30/2004 DBE GOAL: 15%

COMPANY NAME	LOCATION	TOTAL BID
01 BAGWELL FENCE COMPANY, INC.	SPARTANBURG, .SC.....	\$170,863.00
02 ELDERLEE, INC.	OAKS.CORNERS, .NY.....	\$269,386.50

THIS IS TO CERTIFY THAT THIS IS A TRUE AND CORRECT COPY OF ALL
THE BIDS RECEIVED ON 05/13/2003 FOR THIS PROJECT.
CONTRACT ADMINISTRATOR  DATE 6/11/03

APPROVED BY: Elizabeth S. Mabry
TITLE: EXECUTIVE DIRECTOR


South Carolina
Department of Transportation
Columbia

Summary of Bids

Ref. No. : 001395
File No.(s) : 4753.118B,
Letting Date: 05/13/2003

OCONEE-PICKENS COUNTIES- S.C. FILE NO.(s)4753.118B - FED AID PROJECT NO.(s)STP-TSD3-(002), - (PIN - 029185) (RESURFACING WORK) - TYPE (2003 Traffic Signal Upgrades)-RD(s). SC0028, US0076, SC0133, US01230.010 MILES ON SC0028 FROM (14.81) COLLEGE TO (14.82) COLLEGE; 0.010 MILES ON SC0028 FROM (14.99) tugaloo TO (15) tugaloo;0.010 MILES ON SC0028 FROM (15) spring TO (15.01) spring;0.010 MILES ON SC0028 FROM (15.01) ann TO (15.02) ann;0.010 MILES ON SC0028 FROM (15.02) catherine TO (15.03) catherine;0.010 MILES ON US0076 FROM (26.35) Westminster Hwy TO (26.36) Walhalla Hwy.; 0.010 MILES ON SC0133 FROM (0.14) SIX MILE HWY TO (0.15) CALHOUN;0.100 MILES ON US0123 FROM (0.5) clemson hwy TO (0.6) golds gym;. TOTAL LENGTH OF PROJECT: 0.170 MILES. COMPLETION DATE: 06/30/2004

COMPANY NAME	LOCATION	TOTAL BID
01 TRANSPORTATION SAFETY CONTRACTORS, INC.	LAKELAND,.FL.....	\$237,522.61
02 EDDINS ELECTRIC CO., INC.	W..COLUMBIA,.SC.....	\$297,435.00
03 A L S OF NORTH CAROLINA, INC.	FAYETTEVILLE,.NC.....	\$326,763.00

THIS IS TO CERTIFY THAT THIS IS A TRUE AND CORRECT COPY OF ALL
THE BIDS RECEIVED ON 05/13/2003 FOR THIS PROJECT.
CONTRACT ADMINISTRATOR  DATE 6/14/03

APPROVED BY: Elizabeth S. Mabry
TITLE: EXECUTIVE DIRECTOR


South Carolina
Department of Transportation
Columbia

Summary of Bids

Ref. No. : 001389
File No.(s) : 4753.119B,
Letting Date: 05/13/2003

ENGR.DISTR. #3 - S.C. FILE NO.(s) 4753.119B - FED AID PROJECT NO.(s) STP-GRD3(002)-(PIN -029178)
(RESURFACING WORK) - US RTE(s). TOTAL LENGTH OF PROJECT: 0.000 MILES.COMPLETION
DATE: 09/30/2004 DBE GOAL: 15%

COMPANY NAME	LOCATION	TOTAL BID
01 BAGWELL FENCE COMPANY, INC.	SPARTANBURG,.SC.....	\$529,819.40
02 ELDERLEE, INC.	OAKS.CORNERS,.NY.....	\$756,099.95

THIS IS TO CERTIFY THAT THIS IS A TRUE AND CORRECT COPY OF ALL
THE BIDS RECEIVED ON 05/13/2003 FOR THIS PROJECT.
CONTRACT ADMINISTRATOR  DATE 6/14/03

APPROVED BY: Elizabeth S. Mabry
TITLE: EXECUTIVE DIRECTOR

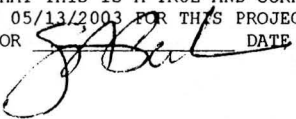
South Carolina
Department of Transportation
Columbia

Summary of Bids

Ref. No. : 001396
File No.(s) : 4754.117B,
Letting Date: 05/13/2003

CHESTER-LANCASTER-YORK COUNTIES - S.C. FILE NO.(s) 4754.117B,- FED AID PROJECT
NO.(s) STP-TSD4 (002), - (PIN - 029186) (RESURFACING WORK) - TYPE (2003 Traffic Signal
Upgrades) - US RTE(s). US0321, S-0012, SC0009, S-1441,0.010 MILES ON US0321 FROM
(1.75) CENTER ST. TO (1.76) CENTER ST.;0.010 MILES ON S-0012 FROM (1.42)
S-29-12/S-29-16 TO (1.43) S-29-12/S-29-16;0.010 MILES ON SC0009 FROM (14.86)
SC-9/SC-522 TO (14.87) SC-9/SC-522;0.010 MILES ON SC0009 FROM (4.77) Lancaster By
Pass TO (4.78) Lancaster By Pass;0.010 MILES ON S-1441 FROM (0.62) CAROWINDS BLVD.
TO (0.63) CAROWINDS BLVD.;0.010 MILES ON S-1441 FROM (0.63) Carowinds Blvd. @ TO
(0.64) Carowinds Blvd. @; . TOTAL LENGTH OF PROJECT: 0.060 MILES.COMPLETION DATE:
06/30/2004

COMPANY NAME	LOCATION	TOTAL BID
01 J. MOORE ELECTRICAL CONTRACTORS, INC.	SWANSEA,.SC.....	\$147,297.55
02 TRANSPORTATION SAFETY CONTRACTORS, INC.	LAKELAND,.FL.....	\$176,166.00
03 A L S OF NORTH CAROLINA, INC.	FAYETTEVILLE,.NC....	\$177,791.90
04 BRYANT ELECTRIC REPAIR & CONSTR., INC.	GASTONIA,.NC.....	\$191,631.75
05 EDDINS ELECTRIC CO., INC.	W..COLUMBIA,.SC.....	\$198,452.04

THIS IS TO CERTIFY THAT THIS IS A TRUE AND CORRECT COPY OF ALL
THE BIDS RECEIVED ON 05/13/2003 FOR THIS PROJECT.
CONTRACT ADMINISTRATOR  DATE 6/14/03

APPROVED BY: Elizabeth S. Mabry
TITLE: EXECUTIVE DIRECTOR

South Carolina
Department of Transportation
Columbia

Summary of Bids

Ref. No. : 001390
File No.(s) : 4754.118B,
Letting Date: 05/13/2003

ENGR.DISTR. #4-S.C. FILE NO.(s)4754.118B - FED AID PROJECT NO.(s)- STP-GRD4(002)-(PIN-029179)
(RESURFACING WORK) - TYPE (2003 On Call Guardrail Replacement) - US RTE(s)..
TOTAL LENGTH OF PROJECT: 0.000 MILES. COMPLETION DATE: 09/30/2004 DBE GOAL: 15%

COMPANY NAME	LOCATION	TOTAL BID
01 BAGWELL FENCE COMPANY, INC.	SPARTANBURG, .SC.....	\$213,080.00
02 ELDERLEE, INC.	OAKS.CORNERS, .NY.....	\$376,239.50

THIS IS TO CERTIFY THAT THIS IS A TRUE AND CORRECT COPY OF ALL
THE BIDS RECEIVED ON 05/13/2003 FOR THIS PROJECT.
CONTRACT ADMINISTRATOR SA Seal DATE 6/11/03

APPROVED BY: Elizabeth S. Mabry
TITLE: EXECUTIVE DIRECTOR


South Carolina
Department of Transportation
Columbia

Summary of Bids

Ref. No. : 001412
File No.(s) : 4754.119B,
Letting Date: 05/13/2003

CHEROKEE CHESTERFIELD UNION YORK COUNTIES - S.C. FILE NO.(s) 4754.119B,- STATE
PROJECT NO.(s) SRP-SOSS, - (PIN - 029195) (ROAD WORK) - RD(s). S-76, S-98, S-346,
S-384, S-70, S-149, S-162, S-234, S-705, S-781 0.260 MILES ON S-76;0.300 MILES ON
S-98; 0.700 MILES ON S-98; 0.800 MILES ON S-98; 1.100 MILES ON S-98;1.600 MILES ON
S-98; 3.900 MILES ON S-98; 2.470 MILES ON S-346; 0.850 MILES ON S-384;1.600 MILES ON
S-70; 1.700 MILES ON S-70; 0.100 MILES ON S-149; 1.520 MILES ON S-162;0.100 MILES ON
S-234; 5.700 MILES ON S-705; 0.500 MILES ON S-781;. TOTAL LENGTH OF PROJECT: 23.200
MILES. COMPLETION DATE: 09/30/2003

COMPANY NAME	LOCATION	TOTAL BID
01 REYNOLDS FENCE & GUARDRAIL, INC. (DWBE)	INDIAN.TRAIL,.NC....	\$202,757.50
02 BAGWELL FENCE COMPANY, INC.	SPARTANBURG,.SC....	\$221,493.25
03 ELDERLEE, INC.	OAKS.CORNERS,.NY....	\$232,305.50
04 LEON'S FENCE & GUARDRAIL, LLC (DBE)	LOBECO,.SC.....	\$237,857.80

THIS IS TO CERTIFY THAT THIS IS A TRUE AND CORRECT COPY OF ALL
THE BIDS RECEIVED ON 05/13/2003 FOR THIS PROJECT.
CONTRACT ADMINISTRATOR  DATE 6/11/03

APPROVED BY: Elizabeth S. Mabry
TITLE: EXECUTIVE DIRECTOR

South Carolina
Department of Transportation
Columbia

Summary of Bids

Ref. No. : 001407
File No.(s) : 1.2000.1,
Letting Date: 05/13/2003

ABBEVILLE COUNTY - S.C. FILE NO.(s) 1.2000.1, - FED AID PROJECT NO.(s) MGE-SWIM(032),
- (PIN - 027447) (ROAD WORK) - RD(s). SC 184, SD RDS0.181 MILES ON SC 184 FROM NEW
LOCATION AT SC RTE 25 TO AND RD S-298; 0.127 MILES ON SD RDS;. TOTAL LENGTH OF
PROJECT: 0.308 MILES. COMPLETION DATE: 09/30/2003 DBE GOAL: 4%.

COMPANY NAME	LOCATION	TOTAL BID
01 THRELKO, INC.	NINETY.SIX,.SC.....	\$301,507.84
02 SLOAN CONSTRUCTION COMPANY, INC.	GREENVILLE,.SC.....	\$306,552.59
03 SATTERFIELD CONSTRUCTION CO, INC.	GREENWOOD,.SC.....	\$307,406.36
04 WHAM BROTHERS CONSTRUCTION CO. INC.	ANDERSON,.SC.....	\$327,392.21
05 EAGLE CONSTRUCTION CO, INC.	NEWBERRY,.SC.....	\$367,604.14
06 PLOWDEN CONSTRUCTION CO. INC.	SUMTER,.SC.....	\$402,470.78

THIS IS TO CERTIFY THAT THIS IS A TRUE AND CORRECT COPY OF ALL
THE BIDS RECEIVED ON 05/13/2003 FOR THIS PROJECT.
CONTRACT ADMINISTRATOR [Signature] DATE 6/11/03

APPROVED BY: Elizabeth S. Mabry
TITLE: EXECUTIVE DIRECTOR


South Carolina
Department of Transportation
Columbia

Summary of Bids

Ref. No. : 001417
File No.(s) : 2.143B,
Letting Date: 05/13/2003

AIKEN COUNTY - S.C. FILE NO.(s) 2.143B, - STATE PROJECT NO.(s) SRP-143B, - (PIN -
028455) (BRIDGE WORK) - TYPE (Replace S-152 over South Edisto River - Aiken Coun ty
)- RD(s). S-152 250.000 MILES ON S-152 FROM N/A TO N/A;. TOTAL LENGTH OF PROJECT:
0.000 MILES. COMPLETION DATE: 11/30/2003

COMPANY NAME	LOCATION	TOTAL BID
01 TIC, THE INDUSTRIAL COMPANY	STEAMBOAT.SPGS.,.CO.	\$532,528.77
02 CAPE ROMAIN CONTRACTORS, INC.	WANDO,.SC.....	\$533,588.80
03 UNITED CONTRACTORS, INC.	CHESTER,.SC.....	\$536,638.50
04 CROWDER CONSTRUCTION CO.	CHARLOTTE,.NC.....	\$721,576.48
05 TRIPLETT-PEEK, INC.	CHESTER,.SC.....	Irregular

THIS IS TO CERTIFY THAT THIS IS A TRUE AND CORRECT COPY OF ALL
THE BIDS RECEIVED ON 05/13/2003 FOR THIS PROJECT.
CONTRACT ADMINISTRATOR  DATE 6/11/03

APPROVED BY: Elizabeth S. Mabry
TITLE: EXECUTIVE DIRECTOR


South Carolina
Department of Transportation
Columbia

Summary of Bids

Ref. No. : 001402
File No.(s) : 4.137B, 39.123B
Letting Date: 05/13/2003

ANDERSON PICKENS COUNTIES - S.C. FILE NO.(s) 4.137B, 39.123B, - STATE PROJECT NO.(s)
SRP-137B, SRP-123B, - (PIN - 028456, 028471) (BRIDGE WORK) - TYPE (File 4.137B -
Replace S-94 Bridge over Middle Brus hy Creek - Anderson County andFile 39.123B -
Replace S-192 Trib. to Georges Cree k - Pickens County) - RD(s). S-94, S-19270.000
MILES ON S-94 FROM N/A TO N/A; 100.000 MILES ON S-192 FROM N/A TO N/A;. TOTAL
LENGTH OF PROJECT: 0.000 MILES. COMPLETION DATE: 09/30/2003

COMPANY NAME	LOCATION	TOTAL BID
01 SADDLEBROOK CONSTRUCTION, INC.	PICKENS,.SC.....	\$226,015.22
02 TRIPLETT-PEEK, INC.	CHESTER,.SC.....	\$280,424.30
03 CROWDER CONSTRUCTION CO.	CHARLOTTE,.NC.....	\$334,936.00

THIS IS TO CERTIFY THAT THIS IS A TRUE AND CORRECT COPY OF ALL
THE BIDS RECEIVED ON 05/13/2003 FOR THIS PROJECT.
CONTRACT ADMINISTRATOR  DATE 6/11/03

APPROVED BY: Elizabeth S. Mabry
TITLE: EXECUTIVE DIRECTOR


South Carolina
Department of Transportation
Columbia

Summary of Bids

Ref. No. : 001406
File No.(s) : 13.110B,
Letting Date: 05/13/2003

CHESTERFIELD COUNTY - S.C. FILE NO.(s) 13.110B, - FED AID PROJECT NO.(s)
BRZ-BR13(004), - (PIN - 025165) (BRIDGE & APPROACH WORK)- TYPE (ASPHALT CONCRETE
SURFACING, PAVEMENT MARKINGS (PAINT ONLY), R.C. PRESTRESSED BULB TEE BEAMS) - RD(s).
S-57, 0.348 MILES ON S-57 FROM BRIDGE OVER TO THOMPSON CREEK; 300.000 MILES ON S-57;
. TOTAL LENGTH OF PROJECT: 0.348 MILES. COMPLETION DATE: SEE SPECIAL PROVISIONS.DBE
GOAL: 7%. THE CONTRACTOR IS ADVISED THAT THE DEPARTMENT WILL EVALUATE THE BID
PROPOSALS SUBMITTED FOR THIS PROJECT USING THE METHOD KNOWN AS "A+B" BIDDING.

COMPANY NAME	LOCATION	A+B TOTAL BID	B PORTION	A PORTION
01 DELLINGER, INC.	MONROE, .NC.....	\$1,392,148.79	230,000.00	1,162,148.79
02 W. C. ENGLISH, INCORPORATED	LYNCHBURG, .VA.....	\$1,457,960.16	150,000.00	1,307,960.16
03 CROWDER CONSTRUCTION CO.	CHARLOTTE, .NC.....	\$1,492,869.85	115,000.00	1,377,869.85
04 REPUBLIC CONTRACTING CORPORATION	COLUMBIA, .SC.....	\$1,517,304.84	270,000.00	1,247,304.84
05 P&L EROSION CONTROL, ETC, INC(DWBE)	BLACKSBURG, .SC.....	\$1,647,407.94	220,000.00	1,427,407.94
06 SLOAN CONSTRUCTION COMPANY, INC.	GREENVILLE, .SC.....	\$1,657,298.94	240,000.00	1,417,298.94
07 UNITED CONTRACTORS, INC.	CHESTER, .SC.....	\$1,662,706.39	273,000.00	1,389,706.39

THIS IS TO CERTIFY THAT THIS IS A TRUE AND CORRECT COPY OF ALL
THE BIDS RECEIVED ON 05/13/2003 FOR THIS PROJECT.
CONTRACT ADMINISTRATOR  DATE 6/14/03

APPROVED BY: Elizabeth S. Mabry
TITLE: EXECUTIVE DIRECTOR


South Carolina
Department of Transportation
Columbia

Summary of Bids

Ref. No. : 001414
File No.(s) : 22.2003,
Letting Date: 05/13/2003

GEORGETOWN COUNTY - S.C. FILE NO.(s) 22.2003, - STATE PROJECT NO.(s) SMP-SIMP,- (PIN
- 029161) (ROAD WORK) - TYPE (ASPHALT CONCRETE SURFACING, PAVEMENT MARKINGS (PAINT
ONLY)) - RD(s). S-5 5.500 MILES ON S-5 FROM SC-513 TO SC-261;. TOTAL LENGTH OF
PROJECT: 5.500 MILES. COMPLETION DATE: 08/31/2003

COMPANY NAME	LOCATION	TOTAL BID
01 SOUTHERN ASPHALT, INC.	CONWAY,.SC.....	\$535,704.35
02 APAC-ATLANTIC, INC.	DARLINGTON,.SC.....	\$556,893.34

THIS IS TO CERTIFY THAT THIS IS A TRUE AND CORRECT COPY OF ALL
THE BIDS RECEIVED ON 05/13/2003 FOR THIS PROJECT.
CONTRACT ADMINISTRATOR  DATE 5/11/03

APPROVED BY: Elizabeth S. Mabry
TITLE: EXECUTIVE DIRECTOR

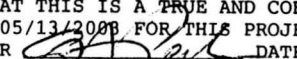
South Carolina
Department of Transportation
Columbia

Summary of Bids

Ref. No. : 001381
File No.(s) : 29.612,
Letting Date: 05/13/2003

LANCASTER COUNTY - S.C. FILE NO.(s) 29.612, - FED AID PROJECT NO.(s) BRZ-BR29(001), -
(PIN - 018910) (BRIDGE & APPROACH WORK) - TYPE (GRADING, R.C. FLAT SLAB) - RD(s).
S-149, 0.075 MILES ON S-149 FROM BRIDGE OVER TO TURKEY QUARTER CRK; 74.000 MILES ON
S-149; . TOTAL LENGTH OF PROJECT: 0.075 MILES. COMPLETION DATE: SEE SPECIAL
PROVISIONS. DBE GOAL: 12% THE CONTRACTOR IS ADVISED THAT THE DEPARTMENT WILL
EVALUATE THE BID PROPOSALS SUBMITTED FOR THIS PROJECT USING THE METHOD KNOWN AS
"A+B" BIDDING.

COMPANY NAME	LOCATION	A+B TOTAL BID	B PORTION	A PORTION
01 TRIPLETT-PEEK, INC.	CHESTER, .SC.....	\$345,633.60	59,150.00	286,483.60
02 DELLINGER, INC.	MONROE, .NC.....	\$423,592.44	71,500.00	352,092.44
03 CROWDER CONSTRUCTION CO.	CHARLOTTE, .NC.....	\$447,528.45	45,500.00	402,028.45

THIS IS TO CERTIFY THAT THIS IS A TRUE AND CORRECT COPY OF ALL
THE BIDS RECEIVED ON 05/13/2003 FOR THIS PROJECT.
CONTRACT ADMINISTRATOR  DATE 6/11/03

APPROVED BY: Elizabeth S. Mabry
TITLE: EXECUTIVE DIRECTOR


South Carolina
Department of Transportation
Columbia

Summary of Bids

Ref. No. : 001394
File No.(s) : 32.246A, 32.201B,
Letting Date: 05/13/2003

LEXINGTON COUNTY - S.C. FILE NO.(s) 32.246A, 32.201B, - FED AID PROJECT NO.(s)
SIB-0606 (002), STP-RFMT (206), - (PIN - 026632, 029463) (ROAD WORK)- TYPE (ASPHALT
CONCRETE SURFACING, CONSTRUCTION OF CONCRETE CURB AND GUTTER, CONSTRUCTION OF
CONCRETE SIDEWALK, DRAINAGE, GRADING, LANDSCAPING, MILLING EXISTING ASPHALT PAVEMENT,
PAVEMENT MARKINGS (PAINT & THERMOPLASTIC), WIDENING) - US RTE(s). DREHER, GIBSON, SC
6, SC6 0.055 MILES ON DREHER; 0.064 MILES ON GIBSON; 0.072 MILES ON SC 6; 0.222 MILES
ON SC 6; 1.640 MILES ON SC6; . TOTAL LENGTH OF PROJECT: 2.053 MILES. COMPLETION
DATE: SEE SPECIAL PROVISIONS

COMPANY NAME	LOCATION	TOTAL BID
01 U. S. GROUP, INC.	COLUMBIA, .SC.....	\$780,598.38
02 C. RAY MILES CONSTRUCTION CO, INC.	LUGOFF, .SC.....	\$1,124,164.42

THIS IS TO CERTIFY THAT THIS IS A TRUE AND CORRECT COPY OF ALL
THE BIDS RECEIVED ON 05/13/2003 FOR THIS PROJECT.
CONTRACT ADMINISTRATOR  DATE 6/11/03

APPROVED BY: Elizabeth S. Mabry
TITLE: EXECUTIVE DIRECTOR


South Carolina
Department of Transportation
Columbia

Summary of Bids

Ref. No. : 001382
File No.(s) : 32.127B,
Letting Date: 05/13/2003

LEXINGTON COUNTY - S.C. FILE NO.(s) 32.127B, - FED AID PROJECT NO.(s) BRT-BR32(011),
- (PIN - 025543) (BRIDGE & APPROACH WORK) - TYPE (ASPHALT CONCRETE SURFACING,
DRAINAGE, ERECT STEEL BEAM GUARD RAIL, GRADING, MILLING EXISTING ASPHALT PAVEMENT,
PAVEMENT MARKINGS (PAINT & THERMOPLASTIC), PAVEMENT MARKINGS (PAINT ONLY), R.C. FLAT
SLAB) - US RTE(s). US 178, US-1780.631 MILES ON US 178 FROM 0.3 MI. W. OF BRIDGE TO
5.0 MI. W. OF PELION; 180.000 MILES ON US-178 FROM BRIDGE OVER BLACK CREEK TO 5.0
MILES W OF PELION; . TOTAL LENGTH OF PROJECT: 0.631 MILES. COMPLETION DATE:
05/31/2004 DBE GOAL: 8%.

COMPANY NAME	LOCATION	TOTAL BID
01 TRIPLETT-PEEK, INC.	CHESTER, .SC.....\$1,231,617.37
02 REPUBLIC CONTRACTING CORPORATION	COLUMBIA, .SC.....\$1,250,479.31
03 CAPE ROMAIN CONTRACTORS, INC.	WANDO, .SC.....\$1,392,618.33
04 TIC, THE INDUSTRIAL COMPANY	STEAMBOAT.SPGS., .CO.\$1,550,745.20

THIS IS TO CERTIFY THAT THIS IS A TRUE AND CORRECT COPY OF ALL
THE BIDS RECEIVED ON 05/13/2003 FOR THIS PROJECT.
CONTRACT ADMINISTRATOR  DATE 6/11/03

APPROVED BY: Elizabeth S. Mabry
TITLE: EXECUTIVE DIRECTOR

South Carolina
Department of Transportation
Columbia

Summary of Bids

Ref. No. : 001383
File No.(s) : 36.652,
Letting Date: 05/13/2003

NEWBERRY COUNTY - S.C. FILE NO.(s) 36.652, - FED AID PROJECT NO.(s) BRZ-BR36(004),
BBM-0652, - (PIN - 020232) (BRIDGE & APPROACH WORK)- TYPE (PRESTRESSED CONCRETE
CORED SLABS) - RD(s). S-72, 0.056 MILES ON S-72 FROM BRIDGE OVER TO CAMPING CREEK;
130.000 MILES ON S-72 FROM BRIDGE OVER CAMPING CREEK TO 12 MILES SE OF NEWBERRY;.
TOTAL LENGTH OF PROJECT: 0.056 MILES. COMPLETION DATE: SEE SPECIAL PROVISIONS.DBE
GOAL: 5%. THE CONTRACTOR IS ADVISED THAT THE DEPARTMENT WILL EVALUATE THE BID
PROPOSALS SUBMITTED FOR THIS PROJECT USING THE METHOD KNOWN AS "A+B" BIDDING.

COMPANY NAME	LOCATION	A+B TOTAL BID	B PORTION	A PORTION
01 CROWDER CONSTRUCTION CO.	CHARLOTTE, .NC.....	\$695,887.85	30,000.00	665,887.85
02 TRIPLETT-PEEK, INC.	CHESTER, .SC.....	\$805,279.66	53,200.00	752,079.66
03 CAROLINA BRIDGE CO, INC.	ORANGEBURG, .SC.....	\$906,594.95	40,000.00	866,594.95

THIS IS TO CERTIFY THAT THIS IS A TRUE AND CORRECT COPY OF ALL
THE BIDS RECEIVED ON 05/13/2003 FOR THIS PROJECT.
CONTRACT ADMINISTRATOR *S. Mabry* DATE *6/11/03*

APPROVED BY: Elizabeth S. Mabry
TITLE: EXECUTIVE DIRECTOR

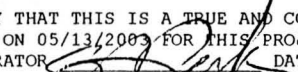
South Carolina
Department of Transportation
Columbia

Summary of Bids

Ref. No. : 001245
File No.(s) : 36.101B,
Letting Date: 05/13/2003

NEWBERRY COUNTIES - S.C. FILE NO.(s) 36.101B, - FED AID PROJECT NO.(s)
BRT-BR36(005) - (PIN - 024272) (BRIDGE & APPROACH WORK)- TYPE (ASPHALT
CONCRETE SURFACING, DRAINAGE, ERECT STEEL BEAM GUARD RAIL, GRADING, PAVEMENT MARKINGS
(PAINT ONLY), R.C. PRESTRESSED BULB TEE BEAMS) - US RTE(s). US 76, 132.000 MILES ON
US 76; 0.796 MILES ON US 76 FROM BRIDGE RELOCATION TO OVER CSX RAILROAD;. TOTAL
LENGTH OF PROJECT: 0.796 MILES. COMPLETION DATE: 10/31/2006 DBE GOAL: 11%

COMPANY NAME	LOCATION	TOTAL BID
01 EAGLE CONSTRUCTION CO, INC.	NEWBERRY, .SC.....\$3,982,758.73
02 U. S. GROUP, INC.	COLUMBIA, .SC.....\$4,360,831.68
03 U.S. CONSTRUCTORS, INC.	WEST.COLUMBIA, .SC...\$4,402,427.20

THIS IS TO CERTIFY THAT THIS IS A TRUE AND CORRECT COPY OF ALL
THE BIDS RECEIVED ON 05/13/2003 FOR THIS PROJECT.
CONTRACT ADMINISTRATOR  DATE 6/11/03

APPROVED BY: Elizabeth S. Mabry
TITLE: EXECUTIVE DIRECTOR

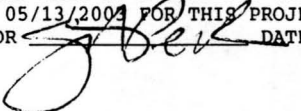
South Carolina
Department of Transportation
Columbia

Summary of Bids

Ref. No. : 001405
File No.(s) : 42.145B,
Letting Date: 05/13/2003

SPARTANBURG COUNTY - S.C. FILE NO.(s) 42.145B, - FED AID PROJECT NO.(s)
STP-HE42(007), - (PIN - 026894) (TRAFFIC WORK) - TYPE (INTERSECTION OF S-62 W/ S-83
)- RD(s). S-62 0.070 MILES ON S-62 FROM S-62 TO W/ S-83;. TOTAL LENGTH OF PROJECT:
0.070 MILES. COMPLETION DATE: 09/30/2003

COMPANY NAME	LOCATION	TOTAL BID
01 S & S CONSTR, INC. OF ANDERSON-DWBE	ANDERSON,.SC.....	\$60,746.00

THIS IS TO CERTIFY THAT THIS IS A TRUE AND CORRECT COPY OF ALL
THE BIDS RECEIVED ON 05/13/2003 FOR THIS PROJECT.
CONTRACT ADMINISTRATOR  DATE 6/14/03

APPROVED BY: Elizabeth S. Mabry
TITLE: EXECUTIVE DIRECTOR

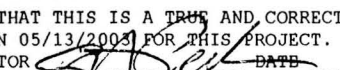
South Carolina
Department of Transportation
Columbia

Summary of Bids

Ref. No. : 001375
File No.(s) : 42.172B,
Letting Date: 05/13/2003

SPARTANBURG COUNTY - S.C. FILE NO.(s) 42.172B, - FED AID PROJECT NO.(s)
SIB-GRID(014), - (PIN - 029001) (ROAD WORK) - TYPE (Construction of new
USC-Spartanburg north access roads.) - US RTE(s). E CAMPUS, HODGE, N CAMPUS 0.423
MILES ON E CAMPUS; 0.452 MILES ON HODGE; 1.262 MILES ON N CAMPUS;. TOTAL LENGTH OF
PROJECT: 2.137 MILES. COMPLETION DATE: 04/30/2004

COMPANY NAME	LOCATION	TOTAL BID
01 MORGAN CORPORATION	DUNCAN, .SC.....	\$3,804,868.90
02 SLOAN CONSTRUCTION COMPANY, INC.	GREENVILLE, .SC.....	\$4,650,864.10
03 U.S. CONSTRUCTORS, INC.	WEST.COLUMBIA, .SC....	\$5,141,779.60
04 TAYLOR & MURPHY CONSTRUCTION CO, INC.	ASHEVILLE, .NC.....	\$5,235,139.13

THIS IS TO CERTIFY THAT THIS IS A TRUE AND CORRECT COPY OF ALL
THE BIDS RECEIVED ON 05/13/2003 FOR THIS PROJECT.
CONTRACT ADMINISTRATOR  DATE 6/11/03

APPROVED BY: Elizabeth S. Mabry
TITLE: EXECUTIVE DIRECTOR

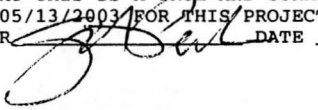
South Carolina
Department of Transportation
Columbia

Summary of Bids

Ref. No. : 001401
File No.(s) : 14.127B, 38.135B,
Letting Date: 05/13/2003

CLARENDON ORANGEBURG COUNTIES - S.C. FILE NO.(s) 14.127B, 38.135B,- FED AID PROJECT
NO.(s) IM-IM88(010), - (PIN - 028164) (ROAD WORK) - TYPE (ASPHALT CONCRETE SURFACING,
DRAINAGE, ERECT STEEL BEAM GUARD RAIL, GRADING, PAVEMENT MARKINGS (PAINT &
THERMOPLASTIC), WIDENING) - US RTE(s). I-95, 0.293 MILES ON I-95 FROM BR. OVER LAKE
MARION TO ORANGEBURG CO. LINE; 0.203 MILES ON I-95 FROM MILEPOST 99 TO MILEPOST 101;
. TOTAL LENGTH OF PROJECT: 0.496 MILES. COMPLETION DATE: 08/31/2003 DBE GOAL: 14%

COMPANY NAME	LOCATION	TOTAL BID
01 U. S. GROUP, INC.	COLUMBIA, .SC.....	\$333,799.73
02 PLOWDEN CONSTRUCTION CO. INC.	SUMTER, .SC.....	\$425,236.00
03 C. RAY MILES CONSTRUCTION CO, INC.	LUGOFF, .SC.....	\$448,964.03

THIS IS TO CERTIFY THAT THIS IS A TRUE AND CORRECT COPY OF ALL
THE BIDS RECEIVED ON 05/13/2003 FOR THIS PROJECT.
CONTRACT ADMINISTRATOR  DATE 6/11/03

APPROVED BY: Elizabeth S. Mabry
TITLE: EXECUTIVE DIRECTOR

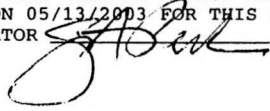
South Carolina
Department of Transportation
Columbia

Summary of Bids

Ref. No. : 001384
File No.(s) : 28.139B, 31.121B,
Letting Date: 05/13/2003

KERSHAW LEE COUNTIES - S.C. FILE NO.(s) 28.139B, 31.121B, - FED AID PROJECT NO.(s) IM-PM88(053), - (PIN - 029208) (TRAFFIC WORK) - TYPE (The work on this project consists of removing existing pavement markings and providing and applying new thermoplastic pavement markings on a total of 32.9 miles of I-20 located in Kershaw and Lee Counties.) - US RTE(s). I-20, 21.300 MILES ON I-20 FROM THE RICHLAND CO. LINE TO THE LEE CO LINE; 11.600 MILES ON I-20 FROM THE KERSHAW CO LINE TO 1.4 MI EAST OF US 15; . TOTAL LENGTH OF PROJECT: 32.900 MILES. COMPLETION DATE: 10/30/2003

COMPANY NAME	LOCATION	TOTAL BID
01 ROADMARK CORPORATION	DURHAM, .NC.....	\$351,869.00
02 PEEK PAVEMENT MARKING, INC.	COLUMBUS, .GA.....	\$421,405.44
03 OGLESBY CONSTRUCTION, INC.	NORWALK, .OH.....	\$467,944.50
04 DENVILLE LINE PAINTING, INC.	ROCKAWAY, .NJ.....	\$517,174.00

THIS IS TO CERTIFY THAT THIS IS A TRUE AND CORRECT COPY OF ALL
THE BIDS RECEIVED ON 05/13/2003 FOR THIS PROJECT.
CONTRACT ADMINISTRATOR  DATE 6/14/03

APPROVED BY: Elizabeth S. Mabry
TITLE: EXECUTIVE DIRECTOR

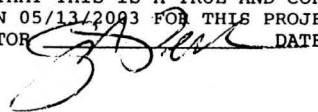
South Carolina
Department of Transportation
Columbia

Summary of Bids

Ref. No. : 001386
File No.(s) : 32.200B, 40.200B,
Letting Date: 05/13/2003

LEXINGTON RICHLAND COUNTIES - S.C. FILE NO.(s) 32.200B, 40.200B,- FED AID PROJECT
NO.(s) IM-IMPM88(055), - (PIN - 029211) (TRAFFIC WORK) - TYPE (The work on this
project consists of removing existing pavement markings and providing and applying
new thermoplastic pavement markings on a total of 10.0 miles of I-20 located in
Lexington and Richland Counties.) - US RTE(s). I-20, 3.900 MILES ON I-20 FROM 1.0
MI WEST OF US 378 TO THE RICHLAND CO LINE; 6.100 MILES ON I-20 FROM THE LEXINGTON CO
LINE TO 0.3 MI EAST OF US 321; . TOTAL LENGTH OF PROJECT: 10.000 MILES. COMPLETION
DATE: 10/30/2003

COMPANY NAME	LOCATION	TOTAL BID
01 ROADMARK CORPORATION	DURHAM, NC.....	\$224,729.00
02 PEEK PAVEMENT MARKING, INC.	COLUMBUS, GA.....	\$235,087.00
03 OGLESBY CONSTRUCTION, INC.	NORWALK, OH.....	\$289,396.00
04 DENVILLE LINE PAINTING, INC.	ROCKAWAY, NJ.....	\$403,253.00

THIS IS TO CERTIFY THAT THIS IS A TRUE AND CORRECT COPY OF ALL
THE BIDS RECEIVED ON 05/13/2003 FOR THIS PROJECT.
CONTRACT ADMINISTRATOR  DATE 6/11/03

APPROVED BY: Elizabeth S. Mabry
TITLE: EXECUTIVE DIRECTOR


South Carolina
Department of Transportation
Columbia

Summary of Bids

Ref. No. : 001385
File No.(s) : 40.199B,
Letting Date: 05/13/2003

RICHLAND COUNTY - S.C. FILE NO.(s) 40.199B, - FED AID PROJECT NO.(s) IM-PM40(001), -
(PIN - 029209) (TRAFFIC WORK) - TYPE (The work on this project consists of removing
existing pavement markings and providing and applying new polyurea pavement markings
on a total of 6.7 miles of I-20 located in Richland County.) - US RTE(s). I-20
6.700 MILES ON I-20 FROM 1.8 MI E OF I-77 TO THE KERSHAW CO LINE;. TOTAL LENGTH OF
PROJECT: 6.700 MILES. COMPLETION DATE: 10/30/2003

COMPANY NAME	LOCATION	TOTAL BID
01 ROADMARK CORPORATION	DURHAM, .NC.....	\$206,738.00
02 CENTURY FENCE CO.	PEWAUKEE, .WI.....	\$225,680.50
03 DENVILLE LINE PAINTING, INC.	ROCKAWAY, .NJ.....	\$268,122.00
04 OGLESBY CONSTRUCTION, INC.	NORWALK, .OH.....	\$271,067.00
05 PEEK PAVEMENT MARKING, INC.	COLUMBUS, .GA.....	\$273,590.25

THIS IS TO CERTIFY THAT THIS IS A TRUE AND CORRECT COPY OF ALL
THE BIDS RECEIVED ON 05/13/2003 FOR THIS PROJECT.
CONTRACT ADMINISTRATOR  DATE 6/11/03

APPROVED BY: Elizabeth S. Mabry
TITLE: EXECUTIVE DIRECTOR


South Carolina
Department of Transportation
Columbia

Summary of Bids

Ref. No. : 001369
File No.(s) : 4.100C,
Letting Date: 05/13/2003

ANDERSON COUNTY - S.C. FILE NO.(s) 4.100C, - STATE PROJECT NO.(s) C-100C, - (PIN - 028981) (ROAD WORK) - TYPE (ASPHALT CONCRETE SURFACING, MILLING EXISTING ASPHALT PAVEMENT, PAVEMENT MARKINGS (PAINT & THERMOPLASTIC)) - RD(s). S-118, S-125, S-22, S-261 0.930 MILES ON S-118 FROM S-246 TO S-205; 0.530 MILES ON S-125 FROM S-94 TO PICKENS COUNTY; 2.770 MILES ON S-22 FROM SC187 TO NEW ASPHALT JOINT; 1.300 MILES ON S-261 FROM C-9-163 TO C-9-161; . TOTAL LENGTH OF PROJECT: 5.530 MILES. COMPLETION DATE: 05/31/2004

COMPANY NAME	LOCATION	TOTAL BID
01 ASHMORE BROS., INC.	GREER, .SC.....	\$447,522.57
02 F & R ASPHALT, INC.	EASLEY, .SC.....	\$472,708.73
03 SLOAN CONSTRUCTION COMPANY, INC.	GREENVILLE, .SC.....	\$491,911.76

THIS IS TO CERTIFY THAT THIS IS A TRUE AND CORRECT COPY OF ALL
THE BIDS RECEIVED ON 05/13/2003 FOR THIS PROJECT.
CONTRACT ADMINISTRATOR  DATE 6/11/03

APPROVED BY: Elizabeth S. Mabry
TITLE: EXECUTIVE DIRECTOR

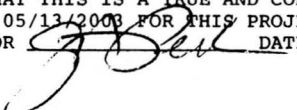
South Carolina
Department of Transportation
Columbia

Summary of Bids

Ref. No. : 001408
File No.(s) : 40.108C,
Letting Date: 05/13/2003

RICHLAND COUNTY - S.C. FILE NO.(s) 40.108C, - STATE PROJECT NO.(s) C-108C, - (PIN - 028340, 028519) (ROAD WORK) - TYPE (ASPHALT CONCRETE SURFACING, MILLING EXISTING ASPHALT PAVEMENT, PAVEMENT MARKINGS (PAINT & THERMOPLASTIC)) - RD(s). S-1518, S-2242, S-825 0.640 MILES ON S-1518 FROM S-978 TO S-33; 0.480 MILES ON S-2242 FROM S-1583 TO S-2241; 0.420 MILES ON S-825 FROM S-1518 TO S-480;. TOTAL LENGTH OF PROJECT: 1.540 MILES. COMPLETION DATE: 09/30/2003

COMPANY NAME	LOCATION	TOTAL BID
01 C. R. JACKSON, INC.	COLUMBIA, .SC.....	\$229,259.46
02 SLOAN CONSTRUCTION COMPANY, INC.	GREENVILLE, .SC.....	\$249,725.16
03 PLOWDEN CONSTRUCTION CO. INC.	SUMTER, .SC.....	\$341,726.60

THIS IS TO CERTIFY THAT THIS IS A TRUE AND CORRECT COPY OF ALL
THE BIDS RECEIVED ON 05/13/2003 FOR THIS PROJECT.
CONTRACT ADMINISTRATOR  DATE 6/11/03

APPROVED BY: Elizabeth S. Mabry
TITLE: EXECUTIVE DIRECTOR

THE FOLLOWING CONTRACTS IN THE MAY 13, 2003 HIGHWAY LETTING
ARE RECOMMENDED FOR REJECTION:


South Carolina
Department of Transportation
Columbia

Summary of Bids

Ref. No. : 001415
File No.(s) : 27.2003,
Letting Date: 05/13/2003

JASPER COUNTY - S.C. FILE NO.(s) 27.2003, - STATE PROJECT NO.(s) SMP-SIMP, - (PIN - 029278) (ROAD WORK) - US RTE(s). US-17, US-3210.220 MILES ON US-17 FROM 260' S OF S-85 TO SC-170; 1.560 MILES ON US-321 FROM S-31 TO S-104;. TOTAL LENGTH OF PROJECT: 1.780 MILES. COMPLETION DATE: 10/31/2003

COMPANY NAME	LOCATION	TOTAL BID
01 CAROLINA ASPHALT PAVING, INC.	.HILTON.HEAD.IS,.SC.\$512,731.16
02 APAC-SOUTHEAST, INC.	SMYRNA,.GA.....\$576,908.80

THIS IS TO CERTIFY THAT THIS IS A TRUE AND CORRECT COPY OF ALL
THE BIDS RECEIVED ON 05/13/2003 FOR THIS PROJECT.
CONTRACT ADMINISTRATOR  DATE 6/14/03

APPROVED BY: Elizabeth S. Mabry
TITLE: EXECUTIVE DIRECTOR

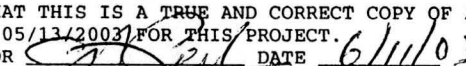
South Carolina
Department of Transportation
Columbia

Summary of Bids

Ref. No. : 001370
File No.(s) : 38.51021,
Letting Date: 05/13/2003

ORANGEBURG COUNTY - S.C. FILE NO.(s) 38.51021,
(PIN - 385121) (RESURFACING WORK) - TYPE (Extraordinary Maintenance Resurfacing in
Orangeburg) - US RTE(s). US0021, US0301, 0.100 MILES ON US0021 FROM (0.53) TO
(0.63); 0.300 MILES ON US0021 FROM (0.63) TO (0.93); 0.500 MILES ON US0021 FROM
(0.93) TO (1.43) Broughton St; 0.530 MILES ON US0021 FROM (0) BYPASS TO (0.53); 0.110
MILES ON US0301 FROM (14.92) Broughton St TO (15.03) Middleton; 2.890 MILES ON US0301
FROM (14.02) TO (16.91) Chestnut; . TOTAL LENGTH OF PROJECT: 4.430 MILES. COMPLETION
DATE: 09/30/2003

COMPANY NAME	LOCATION	TOTAL BID
01 SLOAN CONSTRUCTION COMPANY, INC.	GREENVILLE, .SC.....\$430,632.11
02 PLOWDEN CONSTRUCTION CO. INC.	SUMTER, .SC.....\$579,912.73

THIS IS TO CERTIFY THAT THIS IS A TRUE AND CORRECT COPY OF ALL
THE BIDS RECEIVED ON 05/13/2003 FOR THIS PROJECT.
CONTRACT ADMINISTRATOR  DATE 6/14/03

APPROVED BY: Elizabeth S. Mabry
TITLE: EXECUTIVE DIRECTOR

THE RECOMMENDATIONS FOR THE FOLLOWING CONTRACTS IN THE
MAY 13, 2003 HIGHWAY LETTING ARE PENDING DECISIONS FROM COUNTY
TRANSPORTATION COMMITTEES


South Carolina
Department of Transportation
Columbia

Summary of Bids

Ref. No. : 001413
File No.(s) : 21.2003.1,
Letting Date: 05/13/2003

FLORENCE COUNTY - S.C. FILE NO.(s) 21.2003.1, - STATE PROJECT NO.(s) SMP-SIMP,- (PIN
- 029214) (ROAD WORK) - TYPE (ASPHALT CONCRETE SURFACING, PAVEMENT MARKINGS (PAINT &
THERMOPLASTIC)) - RD(s). S-57 2.810 MILES ON S-57 FROM US-52 TO SC-51;. TOTAL
LENGTH OF PROJECT: 2.810 MILES. COMPLETION DATE: 09/30/2003

COMPANY NAME	LOCATION	TOTAL BID
01 APAC-ATLANTIC, INC.	DARLINGTON, .SC.....\$543,953.12

THIS IS TO CERTIFY THAT THIS IS A TRUE AND CORRECT COPY OF ALL
THE BIDS RECEIVED ON 05/13/2003 FOR THIS PROJECT.
CONTRACT ADMINISTRATOR  DATE 6/11/03

APPROVED BY: Elizabeth S. Mabry
TITLE: EXECUTIVE DIRECTOR

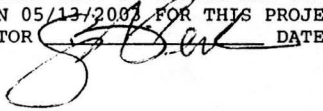
South Carolina
Department of Transportation
Columbia

Summary of Bids

Ref. No. : 001418
File No.(s) : 26.2003.3,
Letting Date: 05/13/2003

HORRY COUNTY - S.C. FILE NO.(s) 26.2003.3, - STATE PROJECT NO.(s) SMP-SIMP, - (PIN -
029344) (ROAD WORK) - US RTE(s). US-170.417 MILES ON US-17 FROM 8TH AVE. TO 11TH
AVE.; . TOTAL LENGTH OF PROJECT: 0.417 MILES. COMPLETION DATE: 09/30/2003

COMPANY NAME	LOCATION	TOTAL BID
01 APAC-ATLANTIC, INC.	DARLINGTON,.SC.....	\$200,842.81
02 SOUTHERN ASPHALT, INC.	CONWAY,.SC.....	\$211,181.90

THIS IS TO CERTIFY THAT THIS IS A TRUE AND CORRECT COPY OF ALL
THE BIDS RECEIVED ON 05/13/2003 FOR THIS PROJECT.
CONTRACT ADMINISTRATOR  DATE 6/11/03

APPROVED BY: Elizabeth S. Mabry
TITLE: EXECUTIVE DIRECTOR

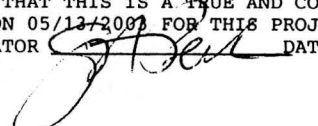
South Carolina
Department of Transportation
Columbia

Summary of Bids

Ref. No. : 001416
File No.(s) : 28.2003,
Letting Date: 05/13/2003

KERSHAW COUNTY - S.C. FILE NO.(s) 28.2003, - STATE PROJECT NO.(s) SMP-SIMP, - (PIN - 029017) (ROAD WORK) - RD(s). S-134, S-142, S-143, S-183, S-21, S-59, S-767, S-768, S-769, S-79, S-854, S-855, S-87, S-910 0.540 MILES ON S-134 FROM US-1 TO S-5; 0.570 MILES ON S-142 FROM S-910 TO S-5; 0.150 MILES ON S-143 FROM S-22 TO S-596; 0.890 MILES ON S-183 FROM S-12 TO S-12; 0.130 MILES ON S-21 FROM US-1 TO S-101; 3.460 MILES ON S-59 FROM S-354 TO S-20; 0.240 MILES ON S-767 FROM S-46 TO S-403; 0.320 MILES ON S-768 FROM S-767 TO S-402; 0.150 MILES ON S-769 FROM S-767 TO S-768; 0.480 MILES ON S-79 FROM US-1 TO S-187; 0.850 MILES ON S-854 FROM US-601 TO END OF PAVT; 0.300 MILES ON S-855 FROM S-854 TO END OF PAVEMENT; 4.550 MILES ON S-87 FROM S-922 TO S-42; 1.130 MILES ON S-910 FROM SC34 TO US1; . TOTAL LENGTH OF PROJECT: 13.760 MILES. COMPLETION DATE: 11/30/2003

COMPANY NAME	LOCATION	TOTAL BID
01 APAC-ATLANTIC, INC.	DARLINGTON, .SC.....\$1,332,131.51
02 SLOAN CONSTRUCTION COMPANY, INC.	GREENVILLE, .SC.....\$1,515,906.11

THIS IS TO CERTIFY THAT THIS IS A TRUE AND CORRECT COPY OF ALL THE BIDS RECEIVED ON 05/13/2003 FOR THIS PROJECT.
CONTRACT ADMINISTRATOR  DATE 6/11/03

APPROVED BY: Elizabeth S. Mabry
TITLE: EXECUTIVE DIRECTOR

THE FOLLOWING CONTRACTS IN THE MAY 13, 2003 HIGHWAY LETTING
WERE POSTPONED UNTIL THE MAY 20, 2003 HIGHWAY LETTING

South Carolina
Department of Transportation
Columbia

Summary of Bids

Ref. No. : 001409
File No.(s) : 14.103C,
Letting Date: 05/20/2003

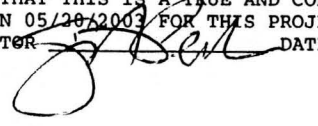
CLARENDON COUNTY - S.C. FILE NO.(s) 14.103C, - STATE PROJECT NO.(s) C-103C, - (PIN - 028997) (ROAD WORK) - TYPE (Pre Bid Conference scheduled for Thursday, April 24, 2003 at 1:00PM at the Clarendon County SCDOT Maintenance Shop on SC-261 in the Town of Manning.) - US RTE(s). CHURCHST, DEPOT ST, DURANTST, RIGBY ST, SCDOTGR0.000 MILES ON CHURCHST; 0.000 MILES ON DEPOT ST; 0.000 MILES ON DURANTST;0.000 MILES ON RIGBY ST; 0.000 MILES ON SCDOTGR; . TOTAL LENGTH OF PROJECT: 0.000 MILES.COMPLETION DATE: PRE-BID CONFERENCE DESCRIPTION GOES HERE.

COMPANY NAME

LOCATION

TOTAL BID

POSTPONED TO THE MAY 20, 2003 HIGHWAY LETTING

THIS IS TO CERTIFY THAT THIS IS A TRUE AND CORRECT COPY OF ALL
THE BIDS RECEIVED ON 05/20/2003 FOR THIS PROJECT.
CONTRACT ADMINISTRATOR  DATE 6/11/03

APPROVED BY: Elizabeth S. Mabry
TITLE: EXECUTIVE DIRECTOR

South Carolina
Department of Transportation
Columbia

Summary of Bids

Ref. No. : 001378
File No.(s) : 20.119B, 40.198B,
Letting Date: 05/20/2003

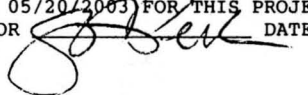
FAIRFIELD RICHLAND COUNTIES - S.C. FILE NO.(s) 20.119B, 40.198B,- FED AID PROJECT
NO.(s) IM-PM88(054), - (PIN - 029207) (TRAFFIC WORK) - TYPE (The work on this
project consists of removing existing pavement markings and providing and applying
new epoxy pavement markings on a total of 23.4 miles of I-77 located in Fairfield
and Richland Counties.) - US RTE(s). I-77, 14.100 MILES ON I-77 FROM SC 34 TO SC
200; 9.300 MILES ON I-77 FROM 0.1 MI NORTH OF US 1 TO 0.5 MILES SOUTH OF S-59;.
TOTAL LENGTH OF PROJECT: 23.400 MILES. COMPLETION DATE: 10/30/2003

COMPANY NAME

LOCATION

TOTAL BID

POSTPONED TO THE MAY 20, 2003 HIGHWAY LETTING

THIS IS TO CERTIFY THAT THIS IS A TRUE AND CORRECT COPY OF ALL
THE BIDS RECEIVED ON 05/20/2003 FOR THIS PROJECT.
CONTRACT ADMINISTRATOR  DATE 6/14/03

APPROVED BY: Elizabeth S. Mabry
TITLE: EXECUTIVE DIRECTOR

South Carolina
Department of Transportation
Columbia

Summary of Bids

Ref. No. : 001419
File No.(s) : 26.165B, 26.166B,
Letting Date: 05/13/2003


HORRY COUNTY - S.C. FILE NO.(s) 26.165B, 26.166B, - FED AID PROJECT NO.(s)
STP-RP26(001), STP-RP26(002), - (PIN - 029024, 029027) (ROAD WORK) - TYPE (The
meeting for S-347 is scheduled for 10:30 on 4/24/03 and S-926 is to be at 1:30 on
the same day. These meetings will be held on site. The location for the S-347 site
is at a church parking lot at the corner of SC 905 and S-347. On S-926, there is)-
RD(s). S-347, S-926 5.195 MILES ON S-347 FROM S.C. 905 TO S-348; 3.286 MILES ON S-926
FROM S.C. 707 TO LAMPLIGHTER ROAD; . TOTAL LENGTH OF PROJECT: 8.481 MILES.
COMPLETION DATE: 10/31/2003 DBE GOAL: 15% PRE-BID CONFERENCE DESCRIPTION GOES HERE.

COMPANY NAME

LOCATION

TOTAL BID

POSTPONED TO THE MAY 20, 2003 HIGHWAY LETTING

THIS IS TO CERTIFY THAT THIS IS A TRUE AND CORRECT COPY OF ALL
THE BIDS RECEIVED ON 05/13/2003 FOR THIS PROJECT.
CONTRACT ADMINISTRATOR  DATE 6/11/03

APPROVED BY: Elizabeth S. Mabry
TITLE: EXECUTIVE DIRECTOR

South Carolina
Department of Transportation
Columbia


Summary of Bids

Ref. No. : 001347
File No.(s) : 27.101C,
Letting Date: 05/13/2003

JASPER COUNTY - S.C. FILE NO.(s) 27.101C, - STATE PROJECT NO.(s) C-101C, - (PIN -
027062, 027063, 027065) (ROAD WORK) - TYPE (ASPHALT CONCRETE SURFACING, WIDENING,-
RD(s). S437, S438, S440 0.120 MILES ON S437 FROM STREETS IN OAKWOOD TO SUBDIVISION;
0.118 MILES ON S438 FROM STREETS IN OAKWOOD TO SUBDIVISION;1.018 MILES ON S440 FROM
STREETS IN OAKWOOD TO SUBDIVISION; . TOTAL LENGTH OF PROJECT: 1.256 MILES.
COMPLETION DATE: 11/30/2003

COMPANY NAME	LOCATION	TOTAL BID	ALTERNATE
--------------	----------	-----------	-----------

POSTPONED TO THE MAY 20, 2003 HIGHWAY LETTING

THIS IS TO CERTIFY THAT THIS IS A TRUE AND CORRECT COPY OF ALL
THE BIDS RECEIVED ON 05/13/2003 FOR THIS PROJECT.
CONTRACT ADMINISTRATOR  DATE 6/11/03

APPROVED BY: Elizabeth S. Mabry
TITLE: EXECUTIVE DIRECTOR



South Carolina
Department of Transportation


June 11, 2003

MEMORANDUM TO: D. H. Freeman, State Highway Engineer

Pursuant to the newspaper advertisements on April 7, 2003, April 14, 2003, April 28, 2003, and May 5, 2003, the Department received FORTY-FOUR (44) bids for the TWELVE (12) contracts in the Highway Letting of May 20, 2003.

All TWELVE (12) contracts are recommended for AWARD.

Summary and bid tabulations are attached.



G. A. Peck
Contracts Engineer



June 11, 2003

RECOMMENDED FOR AWARD

The following SEVEN (7) contracts in the Highway Letting of May 20, 2003, are recommended for AWARD without the need for further concurrence or approval from the Federal Highway Administration or County Transportation Committees:

<u>COUNTY</u>	<u>SC FILE NO.</u>
DARLINGTON, DILLON, FLORENCE, MARLBORO, &, WILLIAMSBURG	4755.118B
ENGINEERING DISTR. 5	4755.119B
CHARLESTON & JASPER	4756.118B
ENGINEERING DISTR. 6	4756.119B
ORANGEBURG	4757.117B
ENGINEERING DISTR. 7	4757.118B
HORRY	26.165B & 26.166B

June 11, 2003

RECOMMENDED FOR AWARD

The following THREE (3) contracts in the Highway Letting of May 20, 2003, are recommended for AWARD, subject to concurrence from the Federal Highway Administration:

<u>COUNTY</u>	<u>SC FILE NO.</u>
CLARENDON	14.136B
DARLINGTON & LEE	16.132B & 31.120B
FAIRFIELD & RICHLAND	20.119B & 40.198B

RECOMMENDED FOR AWARD

The following TWO contracts in the Highway Letting of May 20, 2003, are recommended for AWARD subject to approval by the County Transportation Committee:

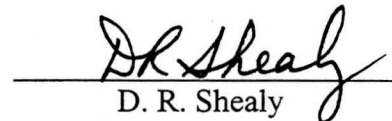
<u>COUNTY</u>	<u>SC FILE NO.</u>
CLARENDON	14.103C
JASPER	27.101C

June 11, 2003

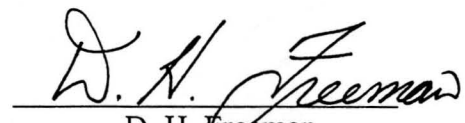
Submitted By:


G. A. Peck
Contracts Engineer

Recommended By:


D. R. Shealy
Director of Construction

Approved By:


D. H. Freeman
State Highway Engineer

Date: 6/13/03

THE FOLLOWING CONTRACTS IN THE MAY 20, 2003 HIGHWAY LETTING
ARE RECOMMENDED FOR AWARD:

South Carolina
Department of Transportation
Columbia

Summary of Bids

Ref. No. : 001397
File No.(s) : 4755.118B,
Letting Date: 05/20/2003

DARLINGTON-DILLON-FLORENCE-MARLBORO-WILLIAMSBURG COUNTIES - S.C. FILE NO.(s)
4755.118B - FED AID PROJECT NO.(s) STP-TSD5 (002)-(PIN - 029187) (RESURFACING WORK)-
TYPE (2003 Traffic Signal Upgrades) - RD(s). S-0037, SC0151, US0015, SC0009,
US0301, S-0029, SC0009, US0015, SC0261, US00520.040 MILES ON S-0037 FROM (1.23) 6 TH
AVE. TO (1.269) 6 TH AVE.;0.040 MILES ON SC0151 FROM (3.041) Intersection of S TO
(3.079) Intersection of S;0.280 MILES ON US0015 FROM (2.82) Sunoco Road TO (3.1)
Lake View Drive;0.040 MILES ON SC0009 FROM (13.321) INTERSECTION OF TO (13.359)
INTERSECTION OF;0.040 MILES ON US0301 FROM (12.081) Intersection S-5 TO (12.119)
Intersection S-5;0.040 MILES ON S-0029 FROM (2.231) INTERSECTION OF S TO (2.269)
INTERSECTION OF S;0.040 MILES ON SC0009 FROM (12.291) INTERSECTION OF TO (12.329)
INTERSENCION OF;0.040 MILES ON SC0009 FROM (24.151) Intersection SC TO (24.189)
Intersection SC;0.040 MILES ON US0015 FROM (10.101) Intersection of TO (10.139)
Intersection of;0.040 MILES ON US0015 FROM (8.871) Intersection of M TO (8.909)
Intersection of M;0.040 MILES ON SC0261 FROM (11.641) HEMINGWAY HIGHWA TO (11.679)
HEMINGWAY HIGHWA;0.040 MILES ON US0052 FROM (16.821) Intersection of TO (16.859)
Intersection SC; . TOTAL LENGTH OF PROJECT: 0.720 MILES. COMPLETION DATE: 06/30/2004

COMPANY NAME	LOCATION	TOTAL BID
01 J. MOORE ELECTRICAL CONTRACTORS, INC.	SWANSEA, .SC.....	\$365,862.25
02 WALKER BROTHERS INC	LEXINGTON, .SC.....	\$368,426.75
03 EDDINS ELECTRIC CO., INC.	W..COLUMBIA, .SC.....	\$372,629.65
04 A L S OF NORTH CAROLINA, INC.	FAYETTEVILLE, .NC....	\$377,052.00
05 TRANSPORTATION SAFETY CONTRACTORS, INC.	LAKELAND, .FL.....	\$414,540.20
06 MRB, INC.	TOWNVILLE, .SC.....	\$463,592.50
07 MASTEC NORTH AMERICA, INC.	ATLANTA, .GA.....	\$517,378.13

THIS IS TO CERTIFY THAT THIS IS A TRUE AND CORRECT COPY OF ALL
THE BIDS RECEIVED ON 05/20/2003 FOR THIS PROJECT.
CONTRACT ADMINISTRATOR [Signature] DATE 6/4/03

APPROVED BY: Elizabeth S. Mabry
TITLE: EXECUTIVE DIRECTOR

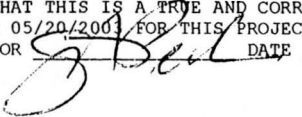
South Carolina
Department of Transportation
Columbia

Summary of Bids

Ref. No. : 001391
File No.(s) : 4755.119B,
Letting Date: 05/20/2003

ENGR.DISTR.#5 - S.C. FILE NO.(s) 4755.119B - FED AID PROJECT NO.(s) STP-GRD5(002)- (PIN - 029180) - (RESURFACING WORK) - TYPE (2003 On Call Guardrail Replacement) - US RTE(s).
TOTAL LENGTH OF PROJECT: 0.000 MILES. COMPLETION DATE: 09/30/2004 DBE GOAL: 15%

COMPANY NAME	LOCATION	TOTAL BID
01 BAGWELL FENCE COMPANY, INC.	SPARTANBURG, .SC.....	\$135,098.00
02 ELDERLEE, INC.	OAKS.CORNERS, .NY.....	\$166,027.00

THIS IS TO CERTIFY THAT THIS IS A TRUE AND CORRECT COPY OF ALL
THE BIDS RECEIVED ON 05/20/2003 FOR THIS PROJECT.
CONTRACT ADMINISTRATOR  DATE 6/11/03

APPROVED BY: Elizabeth S. Mabry
TITLE: EXECUTIVE DIRECTOR


South Carolina
Department of Transportation
Columbia

Summary of Bids

Ref. No. : 001398
File No.(s) : 4756.118B,
Letting Date: 05/20/2003

CHARLESTON JASPER COUNTIES - S.C. FILE NO.(s) 4756.118B, - FED AID PROJECT NO.(s)
STP-TSD6(002)- (PIN - 029188) (RESURFACING WORK) - TYPE (2003 Traffic Signal Upgrades
)- US RTE(s). US0017, 0.010 MILES ON US0017 FROM (11.88) TO (11.89);0.010 MILES ON
US0017 FROM (14.05) TO (14.06); . TOTAL LENGTH OF PROJECT: 0.020 MILES.COMPLETION
DATE: 06/01/2004

COMPANY NAME	LOCATION	TOTAL BID
01 A L S OF NORTH CAROLINA, INC.	FAYETTEVILLE,.NC....	\$52,262.00
02 TRANSPORTATION SAFETY- CONTRACTORS, INC.	LAKELAND,.FL.....	\$56,922.66
03 MRB, INC.	TOWNVILLE,.SC.....	\$62,592.00
04 WALKER BROTHERS INC	LEXINGTON,.SC.....	\$78,643.00
05 MASTEC NORTH AMERICA, INC.	ATLANTA,.GA.....	\$81,794.50

THIS IS TO CERTIFY THAT THIS IS A TRUE AND CORRECT COPY OF ALL
THE BIDS RECEIVED ON 05/20/2003 FOR THIS PROJECT.
CONTRACT ADMINISTRATOR  DATE 6/11/03

APPROVED BY: Elizabeth S. Mabry
TITLE: EXECUTIVE DIRECTOR


South Carolina
Department of Transportation
Columbia

Summary of Bids

Ref. No. : 001392
File No.(s) : 4756.119B,
Letting Date: 05/20/2003

ENGR.DISTR.#6 - S.C. FILE NO.(s) 4756.119B, - FED AID PROJECT NO.(s) STP-GRD6(002)-(PIN -
029181)-(RESURFACING WORK) - TYPE (2003 On Call Guardrail Replacement) - US RTE(s).
TOTAL LENGTH OF PROJECT: 0.000 MILES. COMPLETION DATE: 09/30/2004 DBE GOAL: 15%

COMPANY NAME	LOCATION	TOTAL BID
01 BAGWELL FENCE COMPANY, INC.	SPARTANBURG, .SC.....	\$123,419.00
02 ELDERLEE, INC.	OAKS.CORNERS, .NY.....	\$145,052.45

THIS IS TO CERTIFY THAT THIS IS A TRUE AND CORRECT COPY OF ALL
THE BIDS RECEIVED ON 05/20/2003 FOR THIS PROJECT.
CONTRACT ADMINISTRATOR  DATE 6/11/03

APPROVED BY: Elizabeth S. Mabry
TITLE: EXECUTIVE DIRECTOR


South Carolina
Department of Transportation
Columbia

Summary of Bids

Ref. No. : 001399
File No.(s) : 4757.117B,
Letting Date: 05/20/2003

ORANGEBURG COUNTY - S.C. FILE NO.(s) 4757.117B, - FED AID PROJECT NO.(s) STP-TSD7(002),
- (PIN - 029189) (RESURFACING WORK) - TYPE (2003 Traffic Signal Upgrades)- US
RTE(s). US0021, US0301 0.010 MILES ON US0021 FROM (22.19) FIVE CHOP TO (22.2);0.010
MILES ON US0301 FROM (16.1) Bleakley TO (16.11) Bleakley;. TOTAL LENGTH OF PROJECT:
0.020 MILES. COMPLETION DATE: 06/30/2004

COMPANY NAME	LOCATION	TOTAL BID
01 WALKER BROTHERS INC	LEXINGTON, .SC.....	\$42,630.00
02 TRANSPORTATION SAFETY CONTRACTORS, INC.	LAKELAND, .FL.....	\$49,431.24
03 A L S OF NORTH CAROLINA, INC.	FAYETTEVILLE, .NC....	\$49,993.00
04 EDDINS ELECTRIC CO., INC.	W..COLUMBIA, .SC.....	\$56,945.00
05 MRB, INC.	TOWNVILLE, .SC.....	\$60,918.00
06 MASTEC NORTH AMERICA, INC.	ATLANTA, .GA.....	\$71,943.25

THIS IS TO CERTIFY THAT THIS IS A TRUE AND CORRECT COPY OF ALL
THE BIDS RECEIVED ON 05/20/2003 FOR THIS PROJECT.
CONTRACT ADMINISTRATOR  DATE 6/11/03

APPROVED BY: Elizabeth S. Mabry
TITLE: EXECUTIVE DIRECTOR

South Carolina
Department of Transportation
Columbia

Summary of Bids

Ref. No. : 001393
File No.(s) : 4757.118B,
Letting Date: 05/20/2003

ENGR.DISTR.#7 - S.C. FILE NO.(s) 4757.118B, - FED AID PROJECT NO.(s)- STP-GRD7(002)- (PIN -
029182) - (RESURFACING WORK) - TYPE (2003 On Call Guardrail Replacement) - US RTE(s).
TOTAL LENGTH OF PROJECT: 0.000 MILES. COMPLETION DATE: 09/30/2004 DBE GOAL: 15%

COMPANY NAME	LOCATION	TOTAL BID
01 BAGWELL FENCE COMPANY, INC.	SPARTANBURG, SC.....	\$44,515.00
02 ELDERLEE, INC.	OAKS.CORNERS, NY.....	\$62,174.00

THIS IS TO CERTIFY THAT THIS IS A TRUE AND CORRECT COPY OF ALL
THE BIDS RECEIVED ON 05/20/2003 FOR THIS PROJECT.
CONTRACT ADMINISTRATOR *J. B. ...* DATE 6/11/03

APPROVED BY: Elizabeth S. Mabry
TITLE: EXECUTIVE DIRECTOR


South Carolina
Department of Transportation
Columbia

Summary of Bids

Ref. No. : 001419
File No.(s) : 26.165B, 26.166B,
Letting Date: 05/20/2003

HORRY COUNTY - S.C. FILE NO.(s) 26.165B, 26.166B, - FED AID PROJECT NO.(s)
STP-RP26(001), STP-RP26(002), - (PIN - 029024, 029027) (ROAD WORK) - TYPE (The
meeting for S-347 is scheduled for 10:30 on 4/24/03 and S-926 is to be at 1:30 on
the same day. These meetings will be held on site. The location for the S-347 site
is at a church parking lot at the corner of SC 905 and S-347. On S-926, there is)-
RD(s). S-347, S-926 5.195 MILES ON S-347 FROM S.C. 905 TO S-348; 3.286 MILES ON S-926
FROM S.C. 707 TO LAMPLIGHTER ROAD; . TOTAL LENGTH OF PROJECT: 8.481 MILES.
COMPLETION DATE: 10/31/2003

COMPANY NAME	LOCATION	TOTAL BID
01 PLOWDEN CONSTRUCTION CO. INC.	SUMTER, .SC.....	\$627,884.00
02 A.O. HARDEE & SON, INC.	LITTLE RIVER, .SC....	\$722,797.75
03 SOUTHERN ASPHALT, INC.	CONWAY, .SC.....	\$893,539.80

THIS IS TO CERTIFY THAT THIS IS A TRUE AND CORRECT COPY OF ALL
THE BIDS RECEIVED ON 05/20/2003 FOR THIS PROJECT.
CONTRACT ADMINISTRATOR  DATE 6/11/03

APPROVED BY: Elizabeth S. Mabry
TITLE: EXECUTIVE DIRECTOR

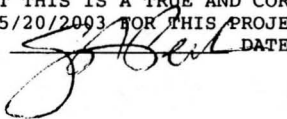
South Carolina
Department of Transportation
Columbia

Summary of Bids

Ref. No. : 001376
File No.(s) : 14.136B,
Letting Date: 05/20/2003

CLARENDON COUNTY - S.C. FILE NO.(s) 14.136B, - FED AID PROJECT NO.(s) IM-PM14(002), -
(PIN - 029205) (TRAFFIC WORK) - TYPE (The work on this project consists of removing
existing pavement markings and providing and applying new thermoplastic and epoxy
pavement markings on a total of 18.9 miles of I-95 located in Clarendon County.) -
US RTE(s). I-95 18.900 MILES ON I-95 FROM ORANGEBURG CO. LINE TO NORTH OF SC 261;.
TOTAL LENGTH OF PROJECT: 18.900 MILES. COMPLETION DATE: 10/30/2003

COMPANY NAME	LOCATION	TOTAL BID
01 PEEK PAVEMENT MARKING, INC.	COLUMBUS, .GA.....	\$266,400.00
02 ROADMARK CORPORATION	DURHAM, .NC.....	\$272,255.00
03 OGLESBY CONSTRUCTION, INC.	NORWALK, .OH.....	\$302,878.00
04 DENVILLE LINE PAINTING, INC.	ROCKAWAY, .NJ.....	\$371,693.00

THIS IS TO CERTIFY THAT THIS IS A TRUE AND CORRECT COPY OF ALL
THE BIDS RECEIVED ON 05/20/2003 FOR THIS PROJECT.
CONTRACT ADMINISTRATOR  DATE 6/11/03

APPROVED BY: Elizabeth S. Mabry
TITLE: EXECUTIVE DIRECTOR


South Carolina
Department of Transportation
Columbia

Summary of Bids

Ref. No. : 001377
File No.(s) : 16.132B, 31.120B,
Letting Date: 05/20/2003

DARLINGTON LEE COUNTIES - S.C. FILE NO.(s) 16.132B, 31.120B, - FED AID PROJECT NO.(s) IM-PM88(052), - (PIN - 029206) (TRAFFIC WORK) - TYPE (The work on this project consists of removing existing pavement markings and providing and applying new thermoplastic and epoxy pavement markings on a total of 18.0 miles of I-20 located in Darlington and Lee Counties.) - US RTE(s). I-20, 9.300 MILES ON I-20 FROM THE LEE COUNTY LINE TO 0.1 MI E OF S-13 OVERPASS; 8.700 MILES ON I-20 FROM 1.4 MI E OF US 15 TO THE DARLINGTON CO LINE; . TOTAL LENGTH OF PROJECT: 18.000 MILES. COMPLETION DATE: 10/30/2003

COMPANY NAME	LOCATION	TOTAL BID
01 ROADMARK CORPORATION	DURHAM, .NC.....	\$240,221.80
02 PEEK PAVEMENT MARKING, INC.	COLUMBUS, .GA.....	\$241,422.75
03 OGLESBY CONSTRUCTION, INC.	NORWALK, .OH.....	\$290,884.95
04 DENVILLE LINE PAINTING, INC.	ROCKAWAY, .NJ.....	\$346,449.45

THIS IS TO CERTIFY THAT THIS IS A TRUE AND CORRECT COPY OF ALL
THE BIDS RECEIVED ON 05/20/2003 FOR THIS PROJECT.
CONTRACT ADMINISTRATOR  DATE 6/11/03

APPROVED BY: Elizabeth S. Mabry
TITLE: EXECUTIVE DIRECTOR

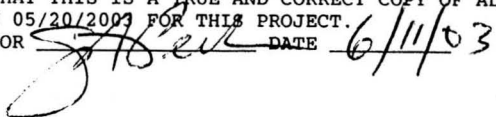
South Carolina
Department of Transportation
Columbia

Summary of Bids

Ref. No. : 001378
File No.(s) : 20.119B, 40.198B,
Letting Date: 05/20/2003

FAIRFIELD RICHLAND COUNTIES - S.C. FILE NO.(s) 20.119B, 40.198B,- FED AID PROJECT
NO.(s) IM-PM88(054), - (PIN - 029207) (TRAFFIC WORK) - TYPE (The work on this
project consists of removing existing pavement markings and providing and applying
new epoxy pavement markings on a total of 23.4 miles of I-77 located in Fairfield
and Richland Counties.) - US RTE(s). I-77, 14.100 MILES ON I-77 FROM SC 34 TO SC
200; 9.300 MILES ON I-77 FROM 0.1 MI NORTH OF US 1 TO 0.5 MILES SOUTH OF S-59;.
TOTAL LENGTH OF PROJECT: 23.400 MILES. COMPLETION DATE: 10/30/2003

COMPANY NAME	LOCATION	TOTAL BID
01 ROADMARK CORPORATION	DURHAM, .NC.....	\$346,496.00
02 DENVILLE LINE PAINTING, INC.	ROCKAWAY, .NJ.....	\$380,157.00
03 OGLESBY CONSTRUCTION, INC.	NORWALK, .OH.....	\$404,198.00

THIS IS TO CERTIFY THAT THIS IS A TRUE AND CORRECT COPY OF ALL
THE BIDS RECEIVED ON 05/20/2003 FOR THIS PROJECT.
CONTRACT ADMINISTRATOR  DATE 6/11/03

APPROVED BY: Elizabeth S. Mabry
TITLE: EXECUTIVE DIRECTOR

South Carolina
Department of Transportation
Columbia

Summary of Bids

Ref. No. : 001409
File No.(s) : 14.103C,
Letting Date: 05/20/2003

CLARENDON COUNTY - S.C. FILE NO.(s) 14.103C, - STATE PROJECT NO.(s) C-103C. - (PIN - 028997) (ROAD WORK) - TYPE (Pre Bid Conference scheduled for Thursday, April 24, 2003 at 1:00PM at the Clarendon County SCDOT Maintenance Shop on SC-261 in the Town of Manning.) - US RTE(s). CHURCHST, DEPOT ST, DURANTST, RIGBY ST, SCDOTGR0.000 MILES ON CHURCHST; 0.000 MILES ON DEPOT ST; 0.000 MILES ON DURANTST;0.000 MILES ON RIGBY ST; 0.000 MILES ON SCDOTGR; . TOTAL LENGTH OF PROJECT: 0.000 MILES. COMPLETION DATE: SEE SPECIAL PROVISION

COMPANY NAME	LOCATION	TOTAL BID
01 SANITARY PLUMBING CONTRACTORS INC. (DWBE)	SIMPSONVILLE,.SC....\$149,800.00

THIS IS TO CERTIFY THAT THIS IS A TRUE AND CORRECT COPY OF ALL
THE BIDS RECEIVED ON 05/20/2003 FOR THIS PROJECT.
CONTRACT ADMINISTRATOR

DATE

6/14/03

APPROVED BY: Elizabeth S. Mabry
TITLE: EXECUTIVE DIRECTOR

South Carolina
Department of Transportation
Columbia

Summary of Bids

Ref. No. : 001347
File No.(s) : 27.101C,
Letting Date: 05/20/2003

JASPER COUNTY - S.C. FILE NO.(s) 27.101C, - STATE PROJECT NO.(s) C-101C, - (PIN - 027062, 027063, 027065) (ROAD WORK) - TYPE (ASPHALT CONCRETE SURFACING, WIDENING, - RD(s). S437, S438, S440 0.120 MILES ON S437 FROM STREETS IN OAKWOOD TO SUBDIVISION; 0.118 MILES ON S438 FROM STREETS IN OAKWOOD TO SUBDIVISION; 1.018 MILES ON S440 FROM STREETS IN OAKWOOD TO SUBDIVISION; . TOTAL LENGTH OF PROJECT: 1.256 MILES. COMPLETION DATE: 11/30/2003

COMPANY NAME	LOCATION	TOTAL BID	ALTERNATE
01 J. R. WILSON CONSTRUCTION CO., INC.	HAMPTON,.SC.....	\$513,491.23	1 1
02 APAC-SOUTHEAST, INC.	SMYRNA,.GA.....	\$574,589.96	1 1
03 U. S. GROUP, INC.	COLUMBIA,.SC.....	\$579,473.92	1 1
04 PLOWDEN CONSTRUCTION CO. INC.	SUMTER,.SC.....	\$682,895.13	1 1
05 CAROLINA ASPHALT PAVING, INC.	.HILTON.HEAD.IS,.S.. Irregular		1 1

THIS IS TO CERTIFY THAT THIS IS A TRUE AND CORRECT COPY OF ALL
THE BIDS RECEIVED ON 05/20/2003 FOR THIS PROJECT.
CONTRACT ADMINISTRATOR *[Signature]* DATE *6/11/03*

APPROVED BY: Elizabeth S. Mabry
TITLE: EXECUTIVE DIRECTOR

Concurrent Resolutions Passed by the General Assembly

- H. 3204 - Name the bridge that crosses the Lynches River along US. Highway 1 in honor of Judge Charles H. "Corkey" Pate. 590
- H. 3265 - Name the portions of SC Highway 421 in Aiken County from its Intersection with US Highway 1 to its Intersection with Lee Drive, and from its Intersection with Dixie Clay Road to its Intersection with SC Highway 125 as "Veterans Memorial Highway". 591
- H. 3270 - Name the portion of US Highway 76 in Laurens County from its Intersection with State Coach Road to its Intersection with SC Highway 101 the "David S. Taylor, Sr. Memorial Highway". 592
- H. 3368 - Name the portion of Interstate Highway 520 in Aiken County as "Palmetto Parkway" and to install appropriate markers or signs along highway containing words "Palmetto Parkway". 593
- H. 3802 - Requests SCDOT to name the bridge on Country Club Drive in Dillon County the "William Bledsoe MacDougall Interchange". 594
- H. 3924 - Name the Interchange of Interstate 26 and SC Highway Number 27 at Exit 187 the "Ellis MacDougall Interchange". 595
- H. 3938 - Requests SCDOT to name the I-77 Interchange in the Killian Community of Richland County in honor of the late W. D. "Son" Grimsley. 596
- H. 4024 - Name the portion of new Interstate Highway 73 in Horry County as the "Ashby Ward Memorial Highway" 597
- H. 4029 - Name the Bridge that crosses Maple Swamp along SC Highway 65 in Horry County "James F. Fleming Bridge". 598
- H. 4086 - Name the portion of SC Highway 56 in Laurens County from its Intersection with Interstate Highway 26 to the Enoree River Bridge which forms the boundary between Laurens County and Spartanburg County "Donny Wilder Highway". 599
- H. 4173 - Name the portion of US Highway 321 in Fairfield County that begins at the Intersection of US Highway 321 Business and US Highway 321 By-Pass on the North Side of the Town of Winnsboro and ends at the Fairfield/Chester County Line Webster Anderson United States Congressional Medal of Honor Recipient Highway and to erect appropriate signs or markers along this portion of Highway containing the words "Webster Anderson Congressional Medal of Honor Recipient Highway". 600

- H. 4177 - Name the Interstate Interchange of Interstate 20 and Road 204 at Exit 51 in Lexington County as the "Charlie Rountree, Jr. Junior Golf Interchange".
- H. 4330 - Name the Haywood Road Bridge over I-385 in Greenville County as the "Terry E. Haskins Memorial Bridge" in the honor of this late distinguished South Carolinian and to erect appropriate signs or markers.
- H. 4346 - Requests that SCDOT name a portion of Ocean Boulevard in Surfside Beach from 17th Avenue North to Melody Lane the "Terry Cooper Blvd".
- H. 4377 - Requests that SCDOT to name a portion of Hwy. 17A in Dorchester County from Luden Drive to Old Orangeburg Road the "William Boland Bell and Marion Eugene Wright II Highway".
- S. 7 - Name the portion of I-26 from Exit 199 to Exit 203 in Berkeley Count as the "Corporal Jeff Johnson Memorial Highway".
- S. 66 - Name the portion of US. Highway 1 that runs from Interstate 20 to the Oak Grove area in Lexington County in Honor of the late F. W. "Billy" Caughman.
- S. 135 - Name Interstate 385 in Laurens County as the "Veterans Memorial Highway".
- S. 312 - SCDOT and Department of Natural Resources to rename the Hope Ferry Landing on the Saluda River in Lexington County, the "James R. Metts Landing".
- S. 469 - Name the portion of SC Highway 61 in Dorchester County from Walterboro Road to the SouthernMost intersection of Old Beech Road and Highway 61 in memory of Clement Singleton, Sr.
- S. 600 - Request that the SCDOT put up Exit and Directional Signs on appropriate exits off of Interstate 20 and Interstate 26 in Lexington County and pay all costs from Lexington County "C" Funds, so as to provide exit information and directions to the Lexington County Museum.
- S. 698 - Requests the SCDOT to name the interchange at Exit 131 on I-20 in Darlington County the "Laurie Coke Lawson Interchange".
- S. 754 - Requests that SCDOT to rename the Hwy 301 bypass in Florence County the "Dr. C. Edward Floyd, Jr. Blvd."

601

602

603

604

583

584

585

586

587

588

589

COMMITTEE REPORT

February 5, 2003

S. 7

Introduced by Senators McConnell, Mescher and Grooms

S. Printed 2/5/03--H.

Read the first time February 4, 2003.

THE COMMITTEE ON INVITATIONS AND MEMORIAL RESOLUTIONS

To whom was referred a Concurrent Resolution (S. 7) to request the Department of Transportation to name that portion of Interstate Highway 26 from Exit 199 to Exit 203 in Berkeley County as the "Corporal Jeff Johnson Memorial Highway" in memory, etc., respectfully

REPORT:

That they have duly and carefully considered the same and recommend that the same do pass:

ROBERT W. LEACH, SR. for Committee.

A CONCURRENT RESOLUTION

TO REQUEST THE DEPARTMENT OF TRANSPORTATION TO NAME THAT PORTION OF INTERSTATE HIGHWAY 26 FROM EXIT 199 TO EXIT 203 IN BERKELEY COUNTY AS THE "CORPORAL JEFF JOHNSON MEMORIAL HIGHWAY" IN MEMORY OF STATE TROOPER, CORPORAL JEFF JOHNSON, WHO WAS KILLED IN THE LINE OF DUTY WHILE SERVING HIS COUNTY AND STATE.

Be it resolved by the Senate, the House of Representatives concurring:

That the members of the General Assembly request the South Carolina Department of Transportation to name that portion of Interstate Highway 26 from Exit 199 to Exit 203 in Berkeley County as the "Corporal Jeff Johnson Memorial Highway" in memory of State Trooper, Corporal Jeff Johnson, who was killed in the line of duty while serving his county and State, and to install appropriate markers or signs at places along the highway the department considers advisable containing the words "Corporal Jeff Johnson Memorial Highway".

Be it further resolved that a copy of this resolution be forwarded to the Department of Transportation.

---XX---

AMENDED--NOT PRINTED IN THE HOUSE

Amt. No. 1 (Doc. Name Council\gjk\20366sd03)

March 19, 2003

S. 66

Introduced by Senators Knotts, Setzler and Moore

S. Printed 3/13/03--H.

Read the first time March 11, 2003.

A CONCURRENT RESOLUTION

TO REQUEST THAT THE DEPARTMENT OF TRANSPORTATION NAME THE INTERCHANGE OF INTERSTATE 20 AND U. S. HIGHWAY NUMBER 1 IN LEXINGTON COUNTY IN HONOR OF THE LATE F. W. "BILLY" CAUGHMAN FOR HIS COMMUNITY, CIVIC, AND POLITICAL IMPACT ON THE CITY OF LEXINGTON AND LEXINGTON COUNTY AND INSTALL APPROPRIATE MARKERS OR SIGNS ON THE INTERCHANGE SO THAT AS THE PUBLIC PASSES THEY WILL REMEMBER MR. CAUGHMAN'S CONTRIBUTIONS TO THE COMMUNITY.

Whereas, the members of the General Assembly are proud to honor such a worthy citizen as the late F. W. "Billy" Caughman of Lexington for his outstanding contributions to the community; and

Whereas, the members of the General Assembly have felt the loss of Billy Caughman who passed away on May 5, 1991, at the age of sixty; and

Whereas, a native of South Carolina, Mr. Caughman was born in Lexington County where he was a successful businessman as President of Caughman's Meat Plant and President of the South Carolina Association of Meat Producers; and

Whereas, in addition to running his business, Billy Caughman also was a public servant as Commissioner for the South Carolina Department of Highways and Public Transportation from 1983 to 1987; and

Whereas, Mr. Caughman was active in the Lexington community as a member of St. Stephen's Lutheran Church and the Woodmen of the World, and he served on the Board of Directors of the Lexington State Bank; and

Whereas, it is with great honor and admiration that the members of the General Assembly request that the Department of Transportation name that portion of U.S. Highway 1 that runs from Interstate 20 to the Oak Grove area in Lexington County in honor of the late F. W. "Billy" Caughman. Now, therefore,

Be it resolved by the Senate, the House of Representatives concurring:

That the members of the General Assembly request that the Department of Transportation name the interchange of Interstate 20 and U. S. Highway Number 1 in Lexington County in honor of the late F. W. "Billy" Caughman for his community, civic, and political impact on the City of Lexington and Lexington County and install appropriate markers or signs on the interchange so that as the public passes they will remember Mr. Caughman's contributions to the community.

Be it further resolved that a copy of this resolution be forwarded to the Department of Transportation.

Adopted by the Senate ~~XX~~ on this 11th day of March, 2004.

This web page was last updated on March 25, 2003 at 11:07 AM

A CONCURRENT RESOLUTION

Whereas F. W. "Billy" Caughman was a resident of Lexington County where he was a member of the Board of Directors of the South Carolina State Plant and president of the South Carolina

Department of the World, and he served on the Board of Directors of the Lexington State

COMMITTEE REPORT

March 13, 2003

S. 135

Introduced by Senator Verdin

S. Printed 3/13/03--H.

Read the first time March 11, 2003.

THE COMMITTEE ON INVITATIONS AND MEMORIAL RESOLUTIONS

To whom was referred a Concurrent Resolution (S. 135) to request the Department of Transportation to name Interstate 385 in Laurens County as the "Veterans Memorial Highway" in honor and memory of the veterans of Laurens County, etc., respectfully

REPORT:

That they have duly and carefully considered the same and recommend that the same do pass:

ROBERT W. LEACH, SR. for Committee.

A CONCURRENT RESOLUTION

TO REQUEST THE DEPARTMENT OF TRANSPORTATION TO NAME INTERSTATE 385 IN LAURENS COUNTY AS THE "VETERANS MEMORIAL HIGHWAY" IN HONOR AND MEMORY OF THE VETERANS OF LAURENS COUNTY FOR THEIR FAITHFUL SERVICE TO THIS STATE AND OUR NATION AND REQUEST THAT THE DEPARTMENT ERECT APPROPRIATE SIGNS AND MARKERS REFLECTING THIS DESIGNATION.

Be it resolved by the Senate, the House of Representatives concurring:

That the members of the General Assembly of the State of South Carolina request the Department of Transportation to name Interstate 385 in Laurens County as the "Veterans Memorial Highway" in honor and memory of the veterans of Laurens County for their faithful service to this State and our nation and request the department erect appropriate signs and markers reflecting this designation.

Be it further resolved that a copy of this resolution be forwarded to the South Carolina Department of Transportation.

---XX---

COMMITTEE REPORT

February 13, 2003

S. 312

Introduced by Senators Knotts, Setzler and Ryberg

S. Printed 2/13/03--H.

Read the first time February 4, 2003.

**THE COMMITTEE ON
INVITATIONS AND MEMORIAL RESOLUTIONS**

To whom was referred a Concurrent Resolution (S. 312) to request the Department of Transportation and the Department of Natural Resources to rename the Hope Ferry Landing on the Saluda River in Lexington County, the "James R. Metts Landing", etc., respectfully

REPORT:

That they have duly and carefully considered the same and recommend that the same do pass:

ROBERT W. LEACH, SR. for Committee.

A CONCURRENT RESOLUTION

TO REQUEST THE DEPARTMENT OF TRANSPORTATION AND THE DEPARTMENT OF NATURAL RESOURCES TO RENAME THE HOPE FERRY LANDING ON THE SALUDA RIVER IN LEXINGTON COUNTY, THE "JAMES R. METTS LANDING" AND TO ERECT APPROPRIATE MARKERS OR SIGNS AT THE LANDING CONTAINING THE WORDS "JAMES R. METTS LANDING".

Be it resolved by the Senate, the House of Representatives concurring:

That the members of the General Assembly request the Department of Transportation and the Department of Natural Resources to rename the Hope Ferry Landing on the Saluda River in Lexington County the "James R. Metts Landing" and to erect appropriate markers or signs at the landing containing the words "James R. Metts Landing".

Be it further resolved that copies of this resolution be forwarded to the Department of Transportation and the Department of Natural Resources.

COMMITTEE REPORT

April 2, 2003

S. 469

Introduced by Senators Grooms and Branton

S. Printed 4/2/03--H.

Read the first time April 1, 2003.

THE COMMITTEE ON INVITATIONS AND MEMORIAL RESOLUTIONS

To whom was referred a Concurrent Resolution (S. 469) to request the Department of Transportation to name the portion of South Carolina Highway 61 in Dorchester County from Walterboro Road to the southernmost intersection of Old Beech Hill Road, etc., respectfully

REPORT:

That they have duly and carefully considered the same and recommend that the same do pass:

ROBERT W. LEACH, SR. for Committee.

A CONCURRENT RESOLUTION

TO REQUEST THE DEPARTMENT OF TRANSPORTATION TO NAME THE PORTION OF SOUTH CAROLINA HIGHWAY 61 IN DORCHESTER COUNTY FROM WALTERBORO ROAD TO THE SOUTHERNMOST INTERSECTION OF OLD BEECH HILL ROAD AND HIGHWAY 61 IN MEMORY OF CLEMENT SINGLETON, SR. AND INSTALL APPROPRIATE MARKERS OR SIGNS ALONG THE ROAD INDICATING THIS DESIGNATION IN RECOGNITION OF MR. SINGLETON'S YEARS OF HARD WORK AND SERVICE TO HIS COMMUNITY AND THIS STATE.

Whereas, Mr. Clement Singleton, Sr. was born in rural Dorchester County in 1913 to James and Florence Drayton Singleton and upon his mother's death, he was raised in Beech Hill, known today as Givhans, South Carolina; and

Whereas, Mr. Singleton married his late wife, Catherine, in 1933 and the two shared fifty-six wonderful years of marriage, during which time they raised eight children; and

Whereas, Clement Singleton began working as a farmer and later as a workman on the Santee Lake Landclearing Project. He worked for twenty-nine years with the United States government at the Charleston Naval Shipyard and Air Force Base until his retirement, after which he served as a subtrustee

for Knightsville Elementary School; and

Whereas, Clement Singleton was an active member of Canaan Methodist Church where he served on a number of church boards, including Chairperson of Evangelism, Chairperson of the Male Choir, Chaplain for the United Methodist Men, and was a qualified layspeaker; and

Whereas, Mr. Singleton was a model member of his community who dedicated his time and talents to a variety of causes and organizations. He served as the Chaplain for the Prince Hall Masonic Lodge, the Chairperson for the Farmers Aide Association for twenty-five years, and was a member of the Martin Luther King Consistory and a member of the Royale Arch Masonry; and

Whereas, Mr. Singleton passed away on August 8, 2001; and

Whereas, the General Assembly is proud to recognize the service and accomplishments of Mr. Clement Singleton, Sr. and considers it fitting that the Department of Transportation name a portion of South Carolina Highway 61 in Dorchester County, where he was born and raised, in his memory. Now, therefore,

Be it resolved by the Senate, the House of Representatives concurring:

That the members of the General Assembly, by this resolution, request the Department of Transportation to name the portion of Highway 61 in Dorchester County from Walterboro Road to the southernmost intersection of Old Beech Hill Road and Highway 61 after Clement Singleton, Sr. and install appropriate markers or signs along the road indicating this designation in recognition of Mr. Singleton's years of hard work and service to his community and this State.

Be it further resolved that a copy of this resolution be forwarded to the Department of Transportation and the family of Mr. Clement Singleton, Sr.

---XX---

This web page was last updated on April 7, 2003 at 10:19 AM

RESOLUTION NO. 16
RELATIVE TO THE
NOMINATING THIS DESIGNATION IN RECOGNITION OF MR.

born in 1923 and died in 2001. He was a wonderful

COMMITTEE REPORT

April 23, 2003

S. 600

Introduced by Senator Knotts

S. Printed 4/23/03--H. [SEC 4/24/03 4:30 PM]

Read the first time April 22, 2003.

THE COMMITTEE ON

INVITATIONS AND MEMORIAL RESOLUTIONS

To whom was referred a Concurrent Resolution (S. 600) to request that the Department of Transportation put up exit and directional signs on appropriate exits off of Interstate 20 and Interstate 26 in Lexington County and pay all costs from Lexington County, etc., respectfully

REPORT:

That they have duly and carefully considered the same and recommend that the same do pass:

ROBERT W. LEACH, SR. for Committee.

A CONCURRENT RESOLUTION

TO REQUEST THAT THE DEPARTMENT OF TRANSPORTATION PUT UP EXIT AND DIRECTIONAL SIGNS ON APPROPRIATE EXITS OFF OF INTERSTATE 20 AND INTERSTATE 26 IN LEXINGTON COUNTY AND PAY ALL COSTS FROM LEXINGTON COUNTY "C" FUNDS, SO AS TO PROVIDE EXIT INFORMATION AND DIRECTIONS TO THE LEXINGTON COUNTY MUSEUM.

Whereas, the present interstate exit signs for the Lexington County Museum are inadequate considering the quality of the museum that encompasses three acres and twenty-two authentic buildings of great historic, cultural, and educational value; and

Whereas, the Lexington County Museum is acknowledged as one of the three best museums in the category of restoration complex in South Carolina. It is bigger than Walnut Grove and needs exit and directional signs appropriate for this high quality museum; and

Whereas, the Lexington County Museum is the only "point of interest" listed in the American Automobile Association Tourbook for Lexington County, and yet there is inadequate signage along Interstate 20 and Interstate 26 to provide travelers information about the museum; and

Whereas, the Friends of Lexington County Museum have raised more than seventy-five thousand dollars in private funds for the museum in the past few years, which demonstrates the high amount of public interest in the museum and the need for exit and directional signs along the roadways; and

Whereas, the members of the General Assembly request that the Department of Transportation put up exit and directional signs at exits along Interstate 20 and Interstate 26 in Lexington County to provide directions to the Lexington County Museum to increase public awareness and attendance of the museum. Now, therefore,

Be it resolved by the Senate, the House of Representatives concurring:

That the members of the General Assembly, by this resolution, request that the Department of Transportation put up exit and directional signs on appropriate exits off of Interstate 20 and Interstate 26 in Lexington County and pay all costs from Lexington County "C" funds so as to provide exit information and directions to the Lexington County Museum.

Be it further resolved that a copy of this resolution be forwarded to the Department of Transportation and the Friends of the Lexington County Museum.

---XX---

This web page was last updated on April 25, 2003 at 10:00 AM

COMMITTEE REPORT

June 3, 2003

S. 698

Introduced by Senator Malloy

S. Printed 6/3/03--H.

Read the first time May 15, 2003.

THE COMMITTEE ON INVITATIONS AND MEMORIAL RESOLUTIONS

To whom was referred a Concurrent Resolution (S. 698) to request the Department of Transportation to name the interchange located at Exit 131 along Interstate Highway 20 in Darlington County the "Laurie Coke Lawson Interchange", etc., respectfully

REPORT:

That they have duly and carefully considered the same and recommend that the same do pass:

ROBERT W. LEACH, SR. for Committee.

A CONCURRENT RESOLUTION

TO REQUEST THE DEPARTMENT OF TRANSPORTATION TO NAME THE INTERCHANGE LOCATED AT EXIT 131 ALONG INTERSTATE HIGHWAY 20 IN DARLINGTON COUNTY THE "LAURIE COKE LAWSON INTERCHANGE" AND TO INSTALL APPROPRIATE MARKERS OR SIGNS AT THIS INTERCHANGE CONTAINING THE WORDS "LAURIE COKE LAWSON INTERCHANGE".

Whereas, Mr. Laurie Coke Lawson is married to the former Elizabeth Pearce, and together they are the proud parents of one daughter and three sons; and

Whereas, he received an outstanding education at St. John's High School in Darlington County and Clemson University; and

Whereas, Mr. Lawson served his country with distinction as a First Lieutenant with the 69th Infantry Division of the United States Army; and

Whereas, he is a very active member in his church, community, and State who has served as: Chairman of the Board and a Sunday School teacher at Trinity United Methodist Church in Darlington; Chairman of Epworth Children's Home in Columbia; Chairman of the South Carolina Agriculture Commission;

State Executive Director of the South Carolina Farm Service Agency/USDA; a member of the Darlington County Board of Education, Development Board, and Farm Bureau; and

Whereas, he has received numerous honors, awards, and recognitions which include being: named Outstanding Farmer in the United States by American Cyanamid Corporation; selected as a delegate to the Council on Agricultural Research; named "Progressive Farmer" 1985 Man of the Year in service to South Carolina agriculture; one of the founders and director of the South Carolina Tobacco Association; a recipient of the South Carolina Farm Bureau's Distinguished Service Award; a recipient of the Order of the Palmetto; and bestowed the Honorary "Doctors of Law" degree by Clemson University; and

Whereas, the members of the General Assembly of the State of South Carolina are pleased to recognize the many accomplishments of Mr. Laurie Coke Lawson and believe it is fitting and proper to honor him by naming the interchange located at Exit 131 along Interstate Highway 20 in Darlington County the "Laurie Coke Lawson Interchange". Now, therefore,

Be it resolved by the Senate, the House of Representatives concurring:

That the members of the General Assembly of the State of South Carolina request the Department of Transportation to name the interchange located at Exit 131 along Interstate Highway 20 in Darlington County the "Laurie Coke Lawson Interchange" and pay all costs from Darlington County "C" funds needed to install appropriate markers or signs containing the words "Laurie Coke Lawson Interchange".

Be it further resolved that copies of this resolution be forwarded to the Department of Transportation and Mr. Laurie Coke Lawson.

---XX---

This web page was last updated on June 5, 2003 at 10:29 AM

A CONCURRENT RESOLUTION

TO REQUEST THE DEPARTMENT OF TRANSPORTATION TO RENAME THE HIGHWAY 301 BYPASS IN FLORENCE COUNTY AS "DR. C. EDWARD FLOYD, JR. BOULEVARD" AND TO INSTALL APPROPRIATE MARKERS OR SIGNS ALONG THIS ROAD CONTAINING THE WORDS "DR. C. EDWARD FLOYD, JR. BOULEVARD".

Whereas, Dr. C. Edward Floyd, Jr., of Florence County, a community leader, philanthropist, valued member of the University of South Carolina Board of Trustees, and devoted servant of the people of his community and State is well deserving of some tangible recognition of his devotion to community and public service; and

Whereas, it is appropriate for the members of the General Assembly to initiate this recognition by this resolution to name an important traffic artery in Florence County for this distinguished South Carolinian. Now, therefore

Be it resolved by the Senate, the House of Representatives concurring:

That the members of the General Assembly request the Department of Transportation to rename the Highway 301 Bypass in Florence County as "Dr. C. Edward Floyd, Jr. Boulevard" and to install appropriate markers or signs along the road containing the words "Dr. C. Edward Floyd, Jr. Boulevard".

Be it further resolved that a copy of this resolution be forwarded to the Department of Transportation and to Dr. C. Edward Floyd, Jr., of Florence County.

----XX----

This web page was last updated on June 5, 2003 at 6:57 PM

H. 3204.

Introduced by Representatives Lucas and Freeman.

A CONCURRENT RESOLUTION

TO REQUEST THE DEPARTMENT OF TRANSPORTATION TO NAME THE BRIDGE THAT CROSSES THE LYNCHES RIVER ALONG UNITED STATES HIGHWAY 1 IN HONOR OF JUDGE CHARLES H. "CORKEY" PATE AND TO INSTALL APPROPRIATE MARKERS OR SIGNS AT THE BRIDGE CONTAINING THE WORDS "CHARLES H. 'CORKEY' PATE BRIDGE".

BE IT RESOLVED by the House of Representatives, the Senate concurring:

THAT the members of the South Carolina General Assembly request the Department of Transportation to name the bridge that crosses the Lynchess River along United States Highway 1 in honor of Judge Charles H. "Corkey" Pate and to install appropriate markers or signs at the bridge containing the words "Charles H. 'Corkey' Pate Bridge".

BE IT FURTHER RESOLVED that a copy of this resolution be forwarded to the Department of Transportation.

State of South Carolina
In the House of Representatives
Columbia, South Carolina
March 20, 2003

I hereby certify that the foregoing is a true and correct copy of a resolution passed in the House of Representatives and concurred in by the Senate.



A handwritten signature in cursive script, reading "David H. Wilkins".

David H. Wilkins
Speaker

A handwritten signature in cursive script, reading "Sandra K. McKinney".

Sandra K. McKinney
Clerk of the House

H. 3265.

Introduced by Representative J. R. Smith.

A CONCURRENT RESOLUTION

TO REQUEST THE DEPARTMENT OF TRANSPORTATION TO NAME THE PORTIONS OF SOUTH CAROLINA HIGHWAY 421 IN AIKEN COUNTY FROM ITS INTERSECTION WITH UNITED STATES HIGHWAY 1 TO ITS INTERSECTION WITH LEE DRIVE, AND FROM ITS INTERSECTION WITH DIXIE CLAY ROAD TO ITS INTERSECTION WITH SOUTH CAROLINA HIGHWAY 125 AS "VETERANS MEMORIAL HIGHWAY", AND TO INSTALL APPROPRIATE MARKERS OR SIGNS ALONG BOTH PORTIONS OF SOUTH CAROLINA HIGHWAY 125 CONTAINING THE WORDS "VETERANS MEMORIAL HIGHWAY".

BE IT RESOLVED by the House of Representatives, the Senate concurring:

THAT the members of the General Assembly of the State of South Carolina request the Department of Transportation to name the portions of South Carolina Highway 421 in Aiken County from its intersection with United States Highway 1 to its intersection with Lee Drive, and from its intersection with Dixie Clay Road to its intersection with South Carolina Highway 125 as "Veterans Memorial Highway", and to install appropriate markers or signs along both portions of South Carolina Highway 125 containing the words "Veterans Memorial Highway".

BE IT FURTHER RESOLVED that a copy of this resolution be forwarded to the Department of Transportation.

State of South Carolina
In the House of Representatives
Columbia, South Carolina
January 30, 2003

I hereby certify that the foregoing is a true and correct copy of a resolution passed in the House of Representatives and concurred in by the Senate.

H. 3270.

Introduced by Representatives Taylor, Duncan, and M. Pitts.

A CONCURRENT RESOLUTION

TO REQUEST THE DEPARTMENT OF TRANSPORTATION TO NAME THE PORTION OF UNITED STATES HIGHWAY 76 IN LAURENS COUNTY FROM ITS INTERSECTION WITH STAGE COACH ROAD TO ITS INTERSECTION WITH SOUTH CAROLINA HIGHWAY 101 THE "DAVID S. TAYLOR, SR. MEMORIAL HIGHWAY", AND TO INSTALL APPROPRIATE MARKERS OR SIGNS ALONG THIS PORTION OF HIGHWAY CONTAINING THE WORDS "DAVID S. TAYLOR, SR. MEMORIAL HIGHWAY".

BE IT RESOLVED by the House of Representatives, the Senate concurring:

THAT the members of the General Assembly request the Department of Transportation to name the portion of United States Highway 76 in Laurens County from its intersection with Stage Coach Road to its intersection with South Carolina Highway 101 the "David S. Taylor, Sr. Memorial Highway" and to install appropriate markers or signs along this portion of highway containing the words "David S. Taylor, Sr. Memorial Highway".

BE IT FURTHER RESOLVED that a copy of this resolution be forwarded to the Department of Transportation.

State of South Carolina
In the House of Representatives
Columbia, South Carolina
January 30, 2003

I hereby certify that the foregoing is a true and correct copy of a resolution passed in the House of Representatives and concurred in by the Senate.



A handwritten signature in dark ink, reading "David H. Wilkins". The signature is written in a cursive style with a large, prominent "D" and "W".

David H. Wilkins
Speaker

H. 3368.

Introduced by Representatives J.R. Smith, Clark, Clyburn, Perry, D.C. Smith and Stewart.

A CONCURRENT RESOLUTION

TO REQUEST THE DEPARTMENT OF TRANSPORTATION TO NAME THE PORTION OF INTERSTATE HIGHWAY 520 IN AIKEN COUNTY AS "PALMETTO PARKWAY" AND TO INSTALL APPROPRIATE MARKERS OR SIGNS AT PLACES ALONG THIS HIGHWAY CONTAINING THE WORDS "PALMETTO PARKWAY".

BE IT RESOLVED by the House of Representatives, the Senate concurring:

THAT the members of the General Assembly request the Department of Transportation to name the portion of Interstate Highway 520 in Aiken County as "Palmetto Parkway" and to install appropriate markers or signs at places along this highway containing the words "Palmetto Parkway".

BE IT FURTHER RESOLVED that a copy of this resolution be forwarded to the Department of Transportation.

State of South Carolina
In the House of Representatives
Columbia, South Carolina
February 20, 2003

I hereby certify that the foregoing is a true and correct copy of a resolution passed in the House of Representatives and concurred in by the Senate.



A handwritten signature in dark ink, reading "David H. Wilkins". The signature is written in a cursive style with a large, prominent "D" and "W".

David H. Wilkins
Speaker

COMMITTEE REPORT

March 20, 2003

3802

Introduced by Rep. Hayes

Printed 3/20/03--H. [SEC 3/24/03 9:15 AM]

Read the first time March 18, 2003.

THE COMMITTEE ON INVITATIONS AND MEMORIAL RESOLUTIONS

Whereupon was referred a Concurrent Resolution (H. 3802) to request the Department of Transportation to name the bridge along Country Club Drive in the County of Dillon for the Honorable William Bledsoe Hawkins and to install appropriate markers or signs, etc., respectfully

REPORT:

That they have duly and carefully considered the same and recommend that the same do pass:

ROBERT W. LEACH, SR. for Committee.

A CONCURRENT RESOLUTION

REQUEST THE DEPARTMENT OF TRANSPORTATION TO NAME THE BRIDGE ALONG COUNTRY CLUB DRIVE IN THE COUNTY OF DILLON FOR THE HONORABLE WILLIAM BLEDSOE HAWKINS AND TO INSTALL APPROPRIATE MARKERS OR SIGNS AT THE BRIDGE CONTAINING THE WORDS "WILLIAM BLEDSOE HAWKINS BRIDGE".

Resolved by the House of Representatives, the Senate concurring:

That the members of the South Carolina General Assembly request the Department of Transportation to name the bridge along Country Club Drive in the County of Dillon for the Honorable William Bledsoe Hawkins and to install appropriate markers or signs at the bridge containing the words "William Bledsoe Hawkins Bridge".

And further resolved that a copy of this resolution be forwarded to the Department of Transportation.

---XX---

This web page was last updated on June 4, 2003 at 10:18 AM

A CONCURRENT RESOLUTION

TO REQUEST THE DEPARTMENT OF TRANSPORTATION TO NAME THE INTERCHANGE OF INTERSTATE 26 AND S. C. HIGHWAY NUMBER 27 AT EXIT 187 THE "ELLIS MACDOUGALL INTERCHANGE" IN HONOR OF THE LATE ELLIS CAMPBELL MACDOUGALL FOR HIS DEDICATION AND MANY CONTRIBUTIONS TO THE BETTERMENT OF CRIMINAL JUSTICE AND THE ADVANCEMENT OF PRISON REFORM AND INSTALL APPROPRIATE MARKERS OR SIGNS ON THE INTERCHANGE SO THAT AS THE PUBLIC PASSES THEY WILL REMEMBER MR. MACDOUGALL'S MANY CONTRIBUTIONS TO THE STATE OF SOUTH CAROLINA.

WHEREAS, the members of the South Carolina General Assembly are proud to honor such a worthy and deserving public servant as the late Ellis Campbell MacDougall for his many contributions to this State and the nation in the area of criminal justice and prison reform; and

WHEREAS, Mr. Ellis MacDougall of Columbia was a well-known prison reformer in many states, serving as the President of the American Correctional Association in 1969 and receiving the E.R. Cass Correctional Achievement Award in 1979; and

WHEREAS, upon his death at the age of 75 on December 21, 2002, South Carolina lost one of its most influential leaders in criminal justice policies and reform; and

WHEREAS, Mr. MacDougall was an active participant in many groups concerning the operation of correctional facilities, including the American Correctional Association and the departments of corrections in five states; and

WHEREAS, Mr. MacDougall served as the director of the South Carolina Department of Corrections and was described by his colleagues as a man of compassion, vision, and wit; and

WHEREAS, he founded the Alston-Wilkes Society, which is a South Carolina-based non-profit organization that works with adult and juvenile offenders and their families; and

WHEREAS, Mr. MacDougall was a co-founder of the University of South Carolina's College of Criminal Justice and served as a professor and

WHEREAS, he was respected and greatly admired and his leadership in criminal justice and prison reformation is greatly missed in the State of South Carolina and across the country.

NOW, THEREFORE,

BE IT RESOLVED by the House of Representatives, the Senate concurring:

THAT the members of the South Carolina General Assembly, by this resolution, request the Department of Transportation to name the interchange of Interstate 26 and S. C. Highway Number 27 at exit 187 the "Ellis MacDougall Interchange" in honor of the late Ellis Campbell Macdougall for his dedication and many contributions to the betterment of criminal justice and the advancement of prison reform and install appropriate markers or signs on the interchange so that as the public passes they will remember Mr. MacDougall's many contributions to the State of South Carolina.

BE IT FURTHER RESOLVED that a copy of this resolution be forwarded to the Department of Transportation.

State of South Carolina
In the House of Representatives
Columbia, South Carolina
April 10, 2003

I hereby certify that the foregoing is a true and correct copy of a resolution passed in the House of Representatives and concurred in by the Senate.



David H. Wilkins

David H. Wilkins
Speaker

Sandra K. McKinney

Sandra K. McKinney
Clerk of the House

CALLED

April 3, 2003

1938

roduced by Reps. Scott, Bales, J. Brown, Cotty, Harrison, Howard, Lourie, J.H. Neal, Quinn, Rutherford and J.E. With

Printed 6/3/03--S.

and the first time April 9, 2003.

A CONCURRENT RESOLUTION

REQUEST THE DEPARTMENT OF TRANSPORTATION TO NAME THE I-77 INTERCHANGE IN THE KILLIAN COMMUNITY OF RICHLAND COUNTY IN HONOR OF THE LATE W. D. "SON" GRIMSLEY, A DISTINGUISHED COMMUNITY LEADER AND PUBLIC SERVANT, AND TO REQUEST THE DEPARTMENT TO INSTALL APPROPRIATE MARKERS OR SIGNS ON THE INTERCHANGE SO THAT AS THE PUBLIC PASSES THEY WILL REMEMBER MR. GRIMSLEY'S CONTRIBUTIONS TO HIS COMMUNITY, COUNTY, AND STATE.

Whereas, the members of the General Assembly were deeply saddened to learn of the death of W. D. "Son" Grimsley of the Killian Community in Richland County on March 29, 2003; and

Whereas, W. D. "Son" Grimsley was a farmer, builder, politician, entrepreneur, merchant, education advocate, and the official mayor of Killian; and

Whereas, he was active for years in Richland County government and was elected to the Richland County School District Two school board. He was also a member of Richland County Council for two terms in the 1970s and served on the Board of Directors of the South Carolina Association of Counties for two years. He also served as acting county administrator; and

Whereas, "Son" Grimsley was a Mason, a 32nd Degree Scottish Rite Mason, a Shriner and a member of Jamil Temple, which was certified by the South Carolina Residential Builders Commission and was a former president of Richland County Farm Bureau; and

Whereas, the members of the General Assembly, by this resolution, believe it would be a fitting tribute to this distinguished South Carolinian if the I-77 Interchange in his home community of Killian was named in his honor. No longer,

Resolved by the House of Representatives, the Senate concurring:

That the members of the General Assembly hereby request the Department of Transportation to name the I-77 Interchange in the Killian Community of Richland County in honor of the late W. D. "Son" Grimsley, a distinguished community leader and public servant, and request the department to install appropriate markers or signs on the interchange so that as the public passes they will remember Mr. Grimsley's contributions to his community, county,

and further resolved that a copy of this resolution be forwarded to Department of Transportation.

H. 4024.

Introduced by Representatives Clemmons, Edge, Hayes, Keegan, Viers and Witherspoon.

A CONCURRENT RESOLUTION

TO REQUEST THE DEPARTMENT OF TRANSPORTATION TO NAME THE PORTION OF NEW INTERSTATE HIGHWAY 73 IN HORRY COUNTY AS THE "ASHBY WARD MEMORIAL HIGHWAY" IN HONOR OF THE LATE ASHBY WARD, PRESIDENT AND CHIEF EXECUTIVE OFFICER OF THE MYRTLE BEACH AREA CHAMBER OF COMMERCE AT THE TIME OF HIS DEATH, AND TO INSTALL APPROPRIATE MARKERS CONTAINING THE WORDS "ASHBY WARD MEMORIAL HIGHWAY".

WHEREAS, Ashby Ward was President and Chief Executive Officer of the Myrtle Beach Area Chamber of Commerce at the time of his death earlier this month; and

WHEREAS, during his tenure, the Myrtle Beach area experienced substantial growth and worldwide recognition as a major center for recreation, tourism, and business development, and Mr. Ward is widely regarded as a driving force behind the area's economic success; and

WHEREAS, prior to joining the chamber, Ashby Ward served for four years as the Director of Public Affairs with the South Carolina Technical College System. He also spent ten years as a news anchor for South Carolina television stations in Charleston, Florence, and Columbia; and

WHEREAS, in March 2002, the chamber's board of directors honored him for his work in promoting tourism along the Grand Strand by naming the organization's new visitor center in his honor; and

WHEREAS, in 1995, the South Carolina Senate recognized his work by presenting him with an honorary Doctorate of Commerce degree. Three years later, he was presented the South Carolina Tourism Award from the South Carolina Department of Parks, Recreation and Tourism and the Fred Brinkman Award from the South Carolina Travel and Tourism Coalition; and

WHEREAS, the members of the General Assembly believe it would be a fitting tribute to this outstanding South Carolinian if the portion of new Interstate Highway 73 in Horry County were named in his honor.

NOW, THEREFORE,

BE IT RESOLVED by the House of Representatives, the Senate concurring:

THAT the Department of Transportation is requested to name the portion of new Interstate Highway 73 in Horry County as the "Ashby Ward Memorial Highway" in honor of the late Ashby Ward and to install appropriate markers containing the words "Ashby Ward Memorial Highway".

BE IT FURTHER RESOLVED that a copy of this resolution be forwarded to The Department of Transportation.

State of South Carolina
In the House of Representatives
Columbia, South Carolina
April 24, 2003

I hereby certify that the foregoing is a true and correct copy of a resolution passed in the House of Representatives and concurred in by the Senate.



David H. Wilkins
Speaker

Sandra K. McKinney
Clerk of the House

H. 4029.

Introduced by Representatives Witherspoon, Barfield, Edge, Keegan and Viers.

A CONCURRENT RESOLUTION

TO REQUEST THE DEPARTMENT OF TRANSPORTATION TO NAME THE BRIDGE THAT CROSSES MAPLE SWAMP ALONG SOUTH CAROLINA HIGHWAY 65 IN HORRY COUNTY "JAMES F. FLEMING BRIDGE" AND TO ERECT APPROPRIATE MARKERS OR SIGNS AT THE BRIDGE CONTAINING THE WORDS "JAMES F. FLEMING BRIDGE."

WHEREAS, Mr. and Mrs. James F. Fleming were born in Horry County; and

WHEREAS, during the period that Mr. Fleming dated his future wife in the mid 1950's, he would drive from his home in the town of Conway along Maple Road in Horry County, cross Maple Swamp on two planks that served as a bridge, then proceeded to his future wife's home in the Maple community; and

WHEREAS, disturbed by the substandard conditions many of the roads in this area of the State were in, Mr. Fleming, a photo-journalist, published an article in the local newspapers with a picture of the Maple Swamp crossing planks to alert the public of these dangers; and

WHEREAS, shortly after the publication of this article, a wooden bridge was constructed across Maple Swamp which made his visits to his future wife's home safer and more convenient; and

WHEREAS, since the original bridge was constructed, many of the residents of this community have referred to the bridge affectionately as Fleming Bridge; and

WHEREAS, the members of the General Assembly believe it is fitting and proper to formally name this bridge in honor of Mr. James Fleming whose

efforts to improve highway infrastructure in Horry County influenced the construction of the bridge that crosses Maple Swamp.

NOW, THEREFORE,


BE IT RESOLVED by the House of Representatives, the Senate concurring:

THAT the members of the General Assembly request that the Department of Transportation name the bridge that crosses Maple Swamp along South Carolina Highway 65 in Horry County "James F. Fleming Bridge" and erect appropriate markers or signs at the bridge containing the words "James F. Fleming Bridge".

BE IT FURTHER RESOLVED that a copy of this resolution be forwarded to the Department of Transportation.

State of South Carolina
In the House of Representatives
Columbia, South Carolina
May 1, 2003

I hereby certify that the foregoing is a true and correct copy of a resolution passed in the House of Representatives and concurred in by the Senate.



David H. Wilkins

David H. Wilkins
Speaker

Sandra K. McKinney

Sandra K. McKinney
Clerk of the House

H. 4086.

Introduced by Representatives Duncan, Taylor, M.A. Pitts and McLeod.

A CONCURRENT RESOLUTION

TO REQUEST THE DEPARTMENT OF TRANSPORTATION TO NAME THE PORTION OF SOUTH CAROLINA HIGHWAY 56 IN LAURENS COUNTY FROM ITS INTERSECTION WITH INTERSTATE HIGHWAY 26 TO THE ENOREE RIVER BRIDGE WHICH FORMS THE BOUNDARY BETWEEN LAURENS COUNTY AND SPARTANBURG COUNTY "DONNY WILDER HIGHWAY" AND TO ERECT APPROPRIATE SIGNS OR MARKERS ALONG THIS PORTION OF HIGHWAY CONTAINING THE WORDS "DONNY WILDER HIGHWAY".

BE IT RESOLVED by the House of Representatives, the Senate concurring:

THAT the members of the General Assembly of the State of South Carolina request the Department of Transportation to name the portion of South Carolina Highway 56 in Laurens County from its intersection with Interstate Highway 26 to the Enoree River Bridge which forms the boundary between Laurens County and Spartanburg County "Donny Wilder Highway" and to erect appropriate signs or markers along this portion of highway containing the words "Donny Wilder Highway".

BE IT FURTHER RESOLVED that a copy of this resolution be forwarded to the Department of Transportation.

State of South Carolina
In the House of Representatives
Columbia, South Carolina
May 6, 2003

I hereby certify that the foregoing is a true and correct copy of a resolution passed in the House of Representatives and concurred in by the Senate.



A handwritten signature in cursive script that reads "David H. Wilkins".

David H. Wilkins
Speaker

Introduced by Representative Coleman.

A CONCURRENT RESOLUTION

TO REQUEST THE DEPARTMENT OF TRANSPORTATION TO NAME THE PORTION OF UNITED STATES HIGHWAY 321 IN FAIRFIELD COUNTY THAT BEGINS AT THE INTERSECTION OF UNITED STATES HIGHWAY 321 BUSINESS AND UNITED STATES HIGHWAY 321 BY-PASS ON THE NORTH SIDE OF THE TOWN OF WINNSBORO AND ENDS AT THE FAIRFIELD/CHESTER COUNTY LINE WEBSTER ANDERSON UNITED STATES CONGRESSIONAL MEDAL OF HONOR RECIPIENT HIGHWAY AND TO ERECT APPROPRIATE SIGNS OR MARKERS ALONG THIS PORTION OF HIGHWAY CONTAINING THE WORDS "WEBSTER ANDERSON CONGRESSIONAL MEDAL OF HONOR RECIPIENT HIGHWAY".

WHEREAS, Sergeant First Class Webster Anderson of Fairfield County distinguished himself by conspicuous gallantry and intrepidity in action while serving as chief of section in Battery A., 2d Battalion, 320th Artillery, 101st Airborne Division (Airmobile), against a hostile force; and

WHEREAS, during the early morning hours of October 15, 1967, in Tam Ky Republic of Vietnam, Battery A's defensive position was attacked by a North Vietnamese Army infantry unit. The initial enemy onslaught breached the battery defensive perimeter; and

WHEREAS, Sergeant First Class Anderson, with complete disregard for his personal safety, mounted the exposed parapet of his howitzer position and became the mainstay of the defense of the battery position. Sergeant Anderson directed devastating direct howitzer fire on the assaulting enemy while providing rifle and grenade defensive fire against enemy soldiers attempting to overrun his gun section position; and

WHEREAS, while protecting his crew and directing their fire against the enemy force from his exposed position, two enemy grenades exploded at his feet knocking him down and severely wounding him in the legs. Despite the excruciating pain and though not able to stand, Sergeant Anderson propped himself on the parapet and continued to direct howitzer fire upon the closing enemy and encouraged his men to fight on; and

0. 14110.

A CONCURRENT RESOLUTION

TO REQUEST THE DEPARTMENT OF TRANSPORTATION TO NAME THE INTERSTATE INTERCHANGE OF INTERSTATE 20 AND ROAD 204 AT EXIT 51 IN LEXINGTON COUNTY AS THE "CHARLIE ROUNTREE JR. JUNIOR GOLF INTERCHANGE" AND INSTALL APPROPRIATE MARKERS OR SIGNS ALONG THE ROAD INDICATING THIS DESIGNATION IN RECOGNITION OF MR. CHARLIE ROUNTREE'S TIRELESS COMMITMENT TO THE GAME OF GOLF WITH EMPHASIS ON THE JUNIOR GOLF PROGRAM IN SOUTH CAROLINA.

WHEREAS, Mr. Charlie C. Rountree, Jr. was born in Savannah, Georgia, on September 22, 1926. He served as a Staff Sergeant in the Medical Corps from 1945-1946 as part of the Japanese Occupation Force. After his military service, Mr. Rountree attended the University of Georgia and received a Bachelor of Science degree in Forestry in 1949; and

WHEREAS, in 1954, Mr. Rountree married Betty Patricia Terry and then went to work for the South Carolina Forestry Commission until retiring as Section Chief of Forest Management in 1986. Mr. Rountree and his wife have two sons, Charlie C. Rountree III and Mark Rountree; and

WHEREAS, Mr. Rountree was named Outstanding State Employee Richland/Lexington County in 1985, served on the South Carolina State Employees Association Board of Directors in 1989, and served on the Lexington County Recreation and Aging Commission from 1990-1994; and

WHEREAS, as chairman of the South Carolina Golf Association Junior Championship from 1972-1999, he was responsible for bringing the Championship to the Country Club of Lexington and establishing what would become twenty-eight straight years that the club has hosted the event. The Country Club of Lexington will now host the Championship every five years beginning with the fiftieth year in 2008; and

WHEREAS, the South Carolina-Georgia Junior Team Matches is the longest running interstate matches in the United States and Mr. Rountree served as chairman from 1976-2000. Former participants include three major championship winners, Larry Mize (Masters), Bob Tway, and Davis Love III (PGA). In 2001, the Championship trophy was named Rountree-Cox after the longest serving chairman from each state. The trophy is an permanent

WHEREAS, Mr. Rountree served as president of the Country Club of Lexington in 1969, the first Club Champion in 1967, and Senior Club Champion in 1986. He was also a South Carolina Golf Association Father-Son Champion in 1973 and 1975; and

WHEREAS, Mr. Rountree scored a double eagle October 26, 1963, at the Hampton Country Club, which was a world record for longest, standing for over two years at 575 yards, he has made thirteen holes-in-one, the seventh in 1961 was the highest number recorded according to Golf Digest, and he was president of the South Carolina Golf Association in 1972 and 1977 and has served continuously on the board since 1967. He was inducted into South Carolina Golf Hall of Fame in 1978 and was president of the Hall of Fame from 1981-1991; and

WHEREAS, the General Assembly is pleased to recognize the accomplishments of Mr. Charlie C. Rountree, Jr. and considers it appropriate that the Department of Transportation name the interstate interchange of Interstate 20 and Road 204 at exit 51 in his honor.

NOW, THEREFORE,

BE IT RESOLVED by the House of Representatives, the Senate concurring:

THAT the members of the General Assembly, by this resolution, request the Department of Transportation to name the interstate interchange of Interstate 20 and Road 204 at exit 51 in Lexington County as the "Charlie Rountree Jr. Junior Golf Interchange", and install appropriate markers or signs along the road indicating this designation in recognition of Mr. Rountree's commitment to the game of golf with emphasis on the Junior Golf Program in South Carolina.

BE IT FURTHER RESOLVED that a copy of this resolution be forwarded to the Department of Transportation and Mr. Charlie C. Rountree, Jr. of Lexington.

State of South Carolina
In the House of Representatives
Columbia, South Carolina
May 15, 2003

I hereby certify that the foregoing is a true and correct copy of a resolution passed in the House of

A CONCURRENT RESOLUTION

TO REQUEST THE DEPARTMENT OF TRANSPORTATION TO NAME THE HAYWOOD ROAD BRIDGE OVER I-385 IN GREENVILLE COUNTY AS THE "TERRY E. HASKINS MEMORIAL BRIDGE" IN HONOR OF THIS LATE DISTINGUISHED SOUTH CAROLINIAN AND TO ERECT APPROPRIATE SIGNS OR MARKERS ALONG THIS PORTION OF HIGHWAY CONTAINING THE WORDS "TERRY E. HASKINS MEMORIAL BRIDGE".

Be it resolved by the House of Representatives, the Senate concurring:

That the members of the General Assembly of the State of South Carolina request the Department of Transportation to name the Haywood Road Bridge over I-385 in Greenville County as the "Terry E. Haskins Memorial Bridge" in honor of this late distinguished South Carolinian and to erect appropriate signs or markers along this portion of highway containing the words "Terry E. Haskins Memorial Bridge".

Be it further resolved that a copy of this resolution be forwarded to the Department of Transportation.

----XX----

This web page was last updated on June 9, 2003 at 2:28 PM

COMMITTEE REPORT

June 3, 2003

H. 4346

Introduced by Reps. Keegan, Clemmons, Edge, Hayes, Viers, Witherspoon, Miller, Battle and Barfield

S. Printed 6/3/03--H. [SEC 6/5/03 4:13 PM]

Read the first time June 3, 2003.

THE COMMITTEE ON

INVITATIONS AND MEMORIAL RESOLUTIONS

To whom was referred a Concurrent Resolution (H. 4346) to request that the Department of Transportation name a portion of Ocean Boulevard in Surfside Beach from 17th Avenue North to Melody Lane, in honor of Terry Benjamin Cooper of Horry County, etc., respectfully

REPORT:

That they have duly and carefully considered the same and recommend that the same do pass:

ROBERT W. LEACH, SR. for Committee.

A CONCURRENT RESOLUTION

TO REQUEST THAT THE DEPARTMENT OF TRANSPORTATION NAME A PORTION OF OCEAN BOULEVARD IN SURFSIDE BEACH FROM 17TH AVENUE NORTH TO MELODY LANE, IN HONOR OF TERRY BENJAMIN COOPER OF HORRY COUNTY, AND INSTALL APPROPRIATE MARKERS OR SIGNS ON OCEAN BOULEVARD CONTAINING THE WORDS "THE TERRY COOPER BOULEVARD", SO THAT AS THE PUBLIC PASSES THEY WILL REMEMBER THE EXEMPLARY SERVICE OF THIS MODEL SOUTH CAROLINIAN.

Whereas, the members of the General Assembly are proud to recognize Terry Benjamin Cooper for his leadership and service, and request that the Department of Transportation name a portion of Ocean Boulevard in Surfside Beach in honor of him; and

Whereas, as the Chairman of the Horry County Council, Terry Cooper is a Republican and District 5 representative who was elected first in 1998 and reelected in 2002. He was appointed Vice Chairman in 2002 and assumed the duties of Chairman in early 2003; and

Whereas, as a member of the county council, Mr. Cooper helped develop legislation for the Comprehensive Stormwater Management Plan and established the Citizens Advocating Road Safety Committee to study and recommend evacuation routes from the South Strand area to the Bucksport area;

and

Whereas, Terry Cooper is an avid proponent for the development and funding of recreation activities and facilities for county residents as well as police, fire, and rescue services, and he has actively supported the development of the South Strand Government Complex, a county building housing frequently used offices to serve the South Beach residents; and

Whereas, as President of Cooper Communications, a public relations and advertising agency, and Cooper Publishing, Terry Cooper still finds time to be active in his community as a member of the Board of Directors of the Georgetown County Chamber of Commerce, the Murrells Inlet Rotary Club, and the Belin United Methodist Church in Murrells Inlet. He also coaches in the Surfside Beach Recreation Department Baseball Program; and

Whereas, Terry Cooper is a devoted husband to his wife, Elizabeth, and a loving father to his children, Hannah and Ryan; and

Whereas, it is appropriate that the members of the General Assembly request that the Department of Transportation name a portion of Ocean Boulevard in honor of such a model South Carolinian as Terry Cooper. Now, therefore,

Be it resolved by the House of Representatives, the Senate concurring:

That the members of the General Assembly of the State of South Carolina, by this resolution, request that the Department of Transportation name a portion of Ocean Boulevard in Surfside Beach from 17th Avenue North to Melody Lane, in honor of Terry Benjamin Cooper of Horry County, and install appropriate markers or signs on Ocean Boulevard containing the words "The Terry Cooper Boulevard" so that as the public passes they will remember the exemplary service of this model South Carolinian.

Be it further resolved that a copy of this resolution be forwarded to the Department of Transportation.

----XX----

This web page was last updated on June 5, 2003 at 4:29 PM

A CONCURRENT RESOLUTION

TO REQUEST THE DEPARTMENT OF TRANSPORTATION TO NAME THE PORTION OF SOUTH CAROLINA HIGHWAY 17A IN DORCHESTER COUNTY FROM LUDEN DRIVE TO OLD ORANGEBURG ROAD AS THE "WILLIAM BOLAND BELL AND MARION EUGENE WRIGHT II HIGHWAY" IN HONOR OF THESE LAW ENFORCEMENT OFFICERS WHO LOST THEIR LIVES IN THE LINE OF DUTY, AND TO ERECT APPROPRIATE SIGNS OR MARKERS ALONG THIS PORTION OF THE HIGHWAY CONTAINING THE WORDS "WILLIAM BOLAND BELL AND MARION EUGENE WRIGHT II HIGHWAY".

Whereas, Officer William Boland Bell of the Summerville Police Department and Officer Marion Eugene Wright II of the Berkeley County Sheriff's Department tragically lost their lives in the line of duty while helping a disabled motorist. Now, therefore,

Be it resolved by the House of Representatives, the Senate concurring:

That the members of the General Assembly of the State of South Carolina request the Department of Transportation to name the portion of South Carolina Highway 17A in Dorchester County from Luden Drive to Old Orangeburg Road as the "William Boland Bell and Marion Eugene Wright II Highway" and to erect appropriate signs or markers along this portion of the highway containing the words "William Boland Bell and Marion Eugene Wright II Highway".

Be it further resolved that a copy of this resolution be forwarded to the Department of Transportation.

---XX---

This web page was last updated on June 5, 2003 at 10:45 AM

RESOLUTION

WHEREAS, Elizabeth S. Mabry consistently distinguishes herself by the way she administers the resources of the South Carolina Department of Transportation in providing an efficient multi-modal transportation system for South Carolina. As Executive Director, she leads a Department of approximately 5,300 men and women, and is charged with maintaining the fourth largest state managed road system in the country;

AND WHEREAS, Mrs. Mabry is the architect of the "27 in 7 Peak Performance" Road Construction Program, whereby SCDOT is using innovative finance and contracting methods to build over 200 road and bridge projects in seven years. This work would normally take 27 years;

AND WHEREAS, she has served as Executive Director of the South Carolina Department of Transportation since January 1997 after serving briefly as Chief of Staff. Prior to that she had begun her career with the agency in 1985 as a staff attorney, working her way up the ladder to the position of Deputy Chief Counsel for SCDOT. Throughout her career, she has demonstrated that she is a leader of unparalleled excellence;

AND WHEREAS, in addition to her commitment to assuring that the State of South Carolina receives the maximum value for every transportation dollar spent, Mrs. Mabry has shown that she cares about people, personally and professionally. For example, she developed the widely acclaimed Strategic Transportation Training for Agency Representatives (STTAR) program soon after being appointed Executive Director. She has encouraged employee training and development initiatives;

AND WHEREAS, she has received numerous awards and recognitions for her innovative work, including resolutions by the South Carolina General Assembly. She is a member of the Executive Committee of the American Association of State Highway and Transportation Officials; and has served as President of the Southern Association of State Highway and Transportation Officials, and as a member of the Transportation Research Board Legal Section. She is a member of the American Society of Civil Engineers;

AND WHEREAS, she received her Bachelor of Arts Degree, Magna Cum Laude from the University of South Carolina, where she also received her Juris Doctorate Degree. She is a member of Phi Beta Kappa and the South Carolina Bar;

AND WHEREAS, she is married to Buford Mabry, and has two children, Beth and Henry, both of Lexington. She is a grandmother of five;

AND WHEREAS, the New Operator Control House on US 17 Southbound over the Ashley River in Charleston County, is a masterpiece of design. U.S. 17 is the gateway from areas west of the City of Charleston, and the new facility will serve both southbound and northbound bridges crossing the river. The control house will be an attractive and enduring landmark;

AND WHEREAS, the Control House preserves history, reflecting the era in which the bridge was built (late 1950's). Detailing is suggestive of maritime construction through the use of stainless steel straps, rivets and brass doors. The facility's intersecting gable roof and backlit glass clocks add a touch of elegance;

AND WHEREAS, in many ways the new Control House symbolizes Mrs. Mabry's attention to detail, her concern for historic preservation and her vision for the future;

NOW THEREFORE, BE IT RESOLVED, by the South Carolina Department of Transportation Commission, in meeting duly assembled this 27th day of June, 2003, that the New Operator Control House on the T. Allen Legare Jr. Bridge over the Ashley River in Charleston County be named the Elizabeth S. Mabry Operator Control House, in her honor, and recognition of her exemplary leadership as Executive Director of the South Carolina Department of Transportation.

26-Jun-03	SOUTH CAROLINA 2003 APPROVED EARMARKS					
NAME	LOCATION	CATEGORY	AMOUNT	MATCH	MATCH %	MATCH SOURCE
Anderson County Transit (FTA)	Anderson	Section 330	\$2,980,000.00		0	Anderson
Arkwright Connector	Spartanburg	Section 330	\$993,500.00		0	SCDOT
Assembly Street Railroad Consolidation	Columbia	Section 330	\$596,100.00		0	SCDOT
Brown Road Bridge	Anderson	Section 330	\$1,490,250.00		0	SCDOT
Harden Street Improvements	Columbia	Section 330	\$496,750.00		0	SCDOT
I-26 Interchange Improvements	Little Mountain	Section 330	\$496,750.00		0	SCDOT
I-26 Interchange Improvements	Little Mountain	IMD (1)	\$500,000.00	\$55,555.00	10	SCDOT
I-73	Myrtle Beach	Section 330	\$2,980,500.00		0	SCDOT
Railroad Avenue Extension	Charleston	Section 330	\$993,500.00		0	SCDOT
Railroad Avenue Extension	Charleston	Corridor/Border	\$1,000,000.00	\$250,000.00	20	SCDOT
SC Inroads ITS	Charleston	Section 330	\$1,490,250.00		0	SCDOT
Sumter Intermodal Transportation Center (FTA)	Sumter	Section 330	\$1,987,000.00		0	Sumter
US 278	Beaufort	Section 330	\$1,987,000.00		0	SCDOT
Greer Master Plan Rail Relocation Study	Greer	TCSP (2)	\$250,000.00	\$62,500.00	20	Greer
US 17/521	Georgetown	Corridor/Border	\$2,000,000.00	\$500,000.00	20	SCDOT
SCDOT - Statewide ITS #	South Carolina	ITS-Section 5203	\$1,500,000.00	\$600,000.00	20	SCDOT
High-Speed Rail Corridor in SC	South Carolina	Rail Haz Elim.	\$500,000.00		0	SCDOT
Limehouse Bridge	Charleston	CG-Hazards/Obst	\$1,200,000.00	\$514,286.00	30	SCDOT
Intermodal/Inland Port Terminal	South Carolina	Bus/Bus Facilities	\$1,000,000.00	\$250,000.00	20	SCDOT
Myrtle Beach Regional Intermodal Center	Myrtle Beach	Bus/Bus Facilities	\$1,125,000.00	\$281,250.00	20	Myrtle Beach
North Charleston Regional Intermodal Center	N. Charleston	Bus/Bus Facilities	\$500,000.00	\$125,000.00	20	North Charleston
South Carolina Vehicles and Facilities*	South Carolina	Bus/Bus Facilities	\$7,000,000.00	\$1,750,000.00	20	SCDOT
Sumter Intermodal Transportation Center	Sumter	Bus/Bus Facilities	\$3,000,000.00	\$750,000.00	20	Sumter
Columbia Metro Airport	Columbia	FAA/ Facil/ Equip	\$1,500,000.00		0	Columbia Airport
Spartanburg Airport	Spartanburg	FAA/ Airport Grar	\$1,000,000.00		0	Spartanburg Airpo
<i>Items in blue include .065% recission</i>						
<i>Items in beige do not include .065% recission</i>						
# 50% match required - 30% Federal 20% State						
* SCDOT providing match as a loan to be reimbursed by local transit providers						
		TOTALS	\$38,566,600.00	\$5,138,591.00		
		SCDOT Totals	\$26,224,600.00	\$3,919,841.00		
1 Interstate Maintenance Discretionary						
2 Transportation and Community and System Pilot Preservation Program						

Items requiring Commission Action:

26-Jun-03		SOUTH CAROLINA 2003 APPROVED EARMARKS				
NAME	LOCATION	CATEGORY	AMOUNT	MATCH	MATCH %	MATCH SOURCE
Arkwright Connector	Spartanburg	Section 330	\$993,500.00		0	SCDOT
Assembly Street Railroad Consolidation	Columbia	Section 330	\$596,100.00		0	SCDOT
Brown Road Bridge	Anderson	Section 330	\$1,490,250.00		0	SCDOT
Harden Street Improvements	Columbia	Section 330	\$496,750.00		0	SCDOT
I-26 Interchange Improvements	Little Mountain	Section 330	\$496,750.00		0	SCDOT
I-26 Interchange Improvements	Little Mountain	IMD (1)	\$500,000.00	\$55,555.00	10	SCDOT
I-73	Myrtle Beach	Section 330	\$2,980,500.00		0	SCDOT
Railroad Avenue Extension	Charleston	Section 330	\$993,500.00		0	SCDOT
Railroad Avenue Extension	Charleston	Corridor/Border	\$1,000,000.00	\$250,000.00	20	SCDOT
SC Inroads ITS	Charleston	Section 330	\$1,490,250.00		0	SCDOT
US 278	Beaufort	Section 330	\$1,987,000.00		0	SCDOT
US 17/521	Georgetown	Corridor/Border	\$2,000,000.00	\$500,000.00	20	SCDOT
SCDOT - Statewide ITS #	South Carolina	ITS-Section 5203	\$1,500,000.00	\$600,000.00	20	SCDOT
High-Speed Rail Corridor in SC	South Carolina	Rail Haz Elim.	\$500,000.00		0	SCDOT
Limehouse Bridge	Charleston	CG-Hazards/Obstr	\$1,200,000.00	\$514,286.00	30	SCDOT
Intermodal/Inland Port Terminal	South Carolina	Bus/Bus Facilities	\$1,000,000.00	\$250,000.00	20	SCDOT
South Carolina Vehicles and Facilities*	South Carolina	Bus/Bus Facilities	\$7,000,000.00	\$1,750,000.00	20	SCDOT
<i>Items in blue include .065% recission</i>						
<i>Items in beige do not include .065% recission</i>						
# 50% match required - 30% Federal 20% State						
* SCDOT providing match as a loan to be reimbursed by local transit providers						
		SCDOT Totals	\$26,224,600.00	\$3,919,841.00		
1 Interstate Maintenance Discretionary						

Participation Requirements

Resurfacing and Improvements for Safety and Efficiency (RISE) Match Program for FY 2004

PROGRAM GOAL

The goal of the Resurfacing and Improvements for Safety and Efficiency (RISE) Match Program is to improve safety on the state highway system while taking into consideration the three methods of transportation used on state roadways and rights-of-way: Vehicles, Bicycles, and Pedestrians. RISE is a match program that promotes a cooperative effort between SCDOT and County Transportation Committees or local governments to select and fund highway safety improvements. The County Transportation Committees, County Governments, and Municipalities are encouraged to work together in the identification of projects.

GUIDELINES

1. The SCDOT will allocate a maximum of \$15 million in federal funds to the program for the federal fiscal year 2004 in order to match "C" Fund contributions or other local funds.
2. The minimum initial allocation by SCDOT for each CTC will be based on the "C" Fund distribution formula. Funds not claimed by the CTC in the initial allocation will be offered to the County government. Initial funds not claimed will be redistributed to those CTCs or Counties that have elected to participate.
3. SCDOT will match "C" Funds committed to RISE which are in excess of the 25% minimum required by law to be spent on the state highway system.
4. Projects in this program must be on the federal-aid highway system and must be developed to federal standards.
5. Projects eligible for this program include resurfacing (which includes a 2' paved shoulder in each outer lane and in addition, a minimum 2' earth shoulder), widening (to include bicycle accommodations), intersection improvements, sidewalks, turning lanes, improvements in roadway geometry, and other significant measures approved by SCDOT that will improve safety.
6. Resurfacing projects will have a (SCDOT) 1:1 (CTC) match and all other projects will have a (SCDOT) 1:2 (CTC) match. Resurfacing projects that require widening the earth shoulder (at least 2' additional on each side of the road) to accommodate the additional pavement width will be eligible for a 1:1 match.
7. SCDOT will fund construction inspection for resurfacing projects.

8. The selection of projects will be a cooperative effort between the CTC and/or local government, and SCDOT.
9. The SCDOT will administer and manage all projects in the RISE Program, including design, bidding, contract award, and construction field management. Exceptions may be made for portions of the project upon request, provided the participant demonstrates the ability to accomplish the requested elements of work.

Tentative Schedule

June 27, 2003	Commission Approval of Program Guidelines
July 1, 2003	Letter to CTC and Counties requesting participation in RISE
August 1, 2003	Deadline for notice of participation from the CTCs or local government
August 15, 2003	Second Distribution Letter
September 10, 2003	Deadline for List of Projects from the Participants
September 2003	Projects submitted to Commission for approval at the September Commission Meeting
October 1, 2003	Funds available for Programming

