

*Dave Bowers
Traffic Eng.*



South Carolina Department of Transportation

Minutes

Department of Transportation Commission

Meeting of

September 19, 2002

P

MINUTES
DEPARTMENT OF TRANSPORTATION
OF
SOUTH CAROLINA

Meeting of
September 19, 2002

The regular monthly meeting of the Department of Transportation Commission was held at 10:00 a.m. at the South Carolina Department of Transportation building in Columbia, South Carolina. In compliance with the Freedom of Information Act, the news media was advised in writing of the time, date and place of this meeting.

Present

Absent

L. Morgan Martin, Chairman, Presiding
Howell Clyborne
John N. Hardee
Robert W. Harrell, Sr.
B. Bayles Mack
Eugene C. Stoddard
J. "Moot" Truluck

SECTION 1: The Minutes for the meeting of August 22, 2002; copies of which had been previously mailed to each member of the Commission, were approved.

SECTION 2: The Commission unanimously passed a motion approving the request of the Department to advertise, select and negotiate with consulting firms to provide engineering services for Phase II of the John N. Hardee Airport Expressway, as shown in the Appendix.

SECTION 3: The Commission unanimously passed a motion approving the action of the Department in executing quitclaim deeds for surplus right of way property, as shown in detail in the Appendix.

SECTION 4: The Commission unanimously passed a motion approving the request of the Department to advertise, select and negotiate with consulting firms experienced in the containment removal and disposal of waste lead for fiscal year 2003 bridge painting projects, as shown in detail in the Appendix.

SECTION 5: The Commission unanimously passed a motion approving the request of the Department to advertise, select and negotiate with consulting firms to provide engineering services for bridge projects, as shown in detail in the Appendix.

SECTION 6: The Commission passed a motion accepting a report by the Department of contract modification #A001, Statewide Subsurface Utility Engineering services, as shown in detail in the Appendix.

SECTION 7: The Commission unanimously passed a motion accepting a report by the Department of contract modification #B001, Statewide Subsurface Utility Engineering services, as shown in detail in the Appendix.

SECTION 8: The Commission unanimously passed a motion approving contract modification #3, Pin #28112, File #10.154B, Charleston County, as shown in detail in the Appendix.

SECTION 9: The Commission unanimously passed a motion approving the action of the Department in extending existing construction contracts to include additional work, as shown in detail in the Appendix.

SECTION 10: The Commission unanimously passed a motion approving the action of the Department in the extension of contracts beyond the contract limits, as shown in detail in the Appendix.

SECTION 11: The Commission unanimously passed a motion approving the action of the Department in extending existing bituminous retreatment contracts to include additional resurfacing work, as shown in detail in the Appendix.

SECTION 12: The Commission unanimously passed a motion approving the action of the Department in removing roads from the State Highway System, as shown in detail in the Appendix.

SECTION 13: The Commission unanimously passed a motion approving the action of the Department in rescinding its action in adding a road to the State Highway System, as shown in detail in the Appendix.

SECTION 14: The Commission unanimously passed a motion approving the action of the Department in correcting the description of sections of State Highways previously added to the State Highway System, as shown in detail in the Appendix.

SECTION 15: The Commission unanimously passed a motion approving the action of the Department in adding roads to the State Highway System, as shown in detail in the Appendix.

SECTION 16: The Commission unanimously passed a motion approving the request of the Department to concerning projects in the special highway letting of July 16, 2002, which are shown in detail in the Appendix.

SECTION 17: The Commission unanimously passed a motion approving the request of the Department concerning projects in the August 13, 2002 highway letting, which are shown in detail in the Appendix.

SECTION 18: On behalf of the Invitations and Resolutions Committee, Commissioner Stoddard presented a request from the Greenville City Council to name the area of the I-385 landscape project from Stone Avenue to Keith Drive as the "Max Heller Gateway". Commissioner Hardee made a motion to approve this request. Commissioner Clyborne seconded the motion and the Commission unanimously approved.

SECTION 19: There being no further business to come before the Commission, the meeting was adjourned at 11:45 a.m.

L. Morgan Martin, Chairman

☆
P



Appendix

Department of Transportation Commission

Meeting of

September 19, 2002

Request for Consultant Engineering Services
John N. Hardee Airport Expressway – Phase II – Lexington County

The Department requests Commission approval to advertise, select, and negotiate with consulting firms to provide engineering services in the preparation of environmental documentation, permits, preliminary design plans, right of way acquisition plans and final construction plans for the John N. Hardee Airport Expressway, Phase II project. The cost estimate for this work estimated at \$3,000,000.

This project is identified in the 2001 Statewide Transportation Improvement Program and is funded under System & Intermodal Connectivity.

1. File 23.2000.2 / Road S-532 (Independence Boulevard) / Greenville County

During construction of improvements on Road S-532, under File 23.2000.2 in Greenville County, near the City of Greenville, the Department acquired right of way for Ponders Road Relocation, by Title to Real Estate from Liberty Property Limited Partnership dated July 16, 2001 and By Dedication from Greenville County conveyed to the South Carolina Department of Transportation through the Construction Act 36-1959 and accepted into the highway system on May 16, 1963.

During negotiations to acquire new right of way needed for the above project, the consultant for the Department agreed to convey any right of way not needed to maintain the new road back to the Grantee. When Ponders Road was relocated, the road was moved away from the Grantee's tract taking road frontage away. Therefore, in order to avoid any future legal action against the Department for damages to the parcel, a Gratis Quitclaim Deed for approximately 0.67 of an acre of land to Tarpon Landings, LLC was executed on July 30, 2002.

2. File 15.442 / Road S-26 / Colleton County

During construction of improvements on Road S-26, under File 15.442 in Colleton County, West of Bennetts Point, the Department acquired right of way for Road S-26, by Condemnation from Airy Hall Plantation dated April 21, 1976.

A request was received from the adjacent property owner's attorney asking the Department to reduce the right of way at her property in order to straighten out her property lines. The owner has had problems with public encroachments and needs to build a fence. The request was circulated to the Engineering sections to determine if said parcel could be declared surplus. After review it was determined that the parcel was surplus to Department needs provided a Reverter Clause is incorporated in the deed that allows the Department to reacquire title to the parcel. Therefore, a Quitclaim Deed for approximately 0.19 of an acre of land to Frances F. Limehouse in consideration of \$1,000.00 was executed on August 7, 2002.

3. File 23.2000.2 / Road S-532 (Independence Boulevard) / Greenville County

During construction of improvements on Road S-532, under File 23.2000.2 in Greenville County, near the City of Greenville, the Department acquired right of way for Road S-532, by Title to Real Estate from Liberty Limited Partnership dated July 16, 2001, by Title to Real Estate from Elbert O. & June M. Ray dated July 9, 2001 and by Title to Real Estate from Alan P. Shaw dated July 10, 2001.

During negotiations to acquire new right of way for Road S-532 (Independence Boulevard) the right of way consultant C0-Transco agreed to convey three small uneconomic remainders of Tract 6, 7, & 9 as total payment for the new right of way needed for this project. This action will restore the Grantee's road frontage, which was lost due to the relocation of Road S-532 (Independence Boulevard). Therefore, a Gratis Quitclaim Deed for a total of approximately 0.38 of an acre of land to Robert W. Bruce was executed on August 9, 2002.

4. File 18.623 / Road S-881 / Dorchester County

During construction of improvements on Road S-881 (Lincolnvile Road), under File 18.623 in Dorchester County, near the Town of Summerville, the Department acquired right of way for Road S-881 (Lincolnvile Road), by Condemnation from Dr. M.A. Dowling dated July 28, 1964.

During negotiations to settle a difficult acquisition case for the project above, the Department agreed to convey its interest to the abandoned portion of Road S-881 (Lincolnvile Road) to the Grantee along with other considerations as full compensation for the new right of way needed for the project. Therefore a Gratis Quitclaim Deed for approximately 0.21 of an acre of land to Miriam L. Brooks, Individually and as Personal Representative of the Estate of Juliet Dowling and Laurie Pereira, Personal Representative of the Estate of Dorothy L. Barish was executed on August 9, 2002

5. File 7.612 / SC Route 280 / Beaufort County

During construction of improvements on SC Route 280, under File 7.612 in Beaufort County, near the Town of Port Royal, the Department acquired right of way for SC Route 280, by Deed to Right of Way from V.L. Priester dated November 30, 1951.

During negotiations to acquire new right of way for the above project, the Department agreed to convey back to the Grantee the remaining portion of the 50'x50' triangle area (that the Department has in Easement interest) in exchange for a 25'x25' triangle area in fee simple title. This action will clear a building encroachment that existed when the original 50'x50' triangle was acquired. Therefore a Gratis Quitclaim Deed for approximately 0.01 of an acre of land to J. Edward & Peggy Mixon Gay was executed on August 9, 2002.

6. File 12.613 / SC Route 97 / Road S-44 / Chester County

During construction of improvements on Road S-44, under File 12.613 in Chester County, near the Town of Great Falls, the Department acquired right of way for Road S-44 Relocation, by Deed to Right of Way from Mrs. S.W. Pryor and Mrs. Ruth F. White dated September 29, 1948.

During negotiations to settle a difficult acquisition case, the Department agreed to convey the surplus right of way and roadbed of the Old Abandoned Road S-44 in exchange for the new right of way needed for the project named above. Therefore, a Gratis Quitclaim Deed for approximately 0.28 of an acre of land to Old Purity Society c/o William Cornwell Stone was executed on August 19, 2002.

7. File 23.458A / SC Route 146 / Greenville County

During construction of improvements on SC Route 146, under File 23.458A in Greenville County, near the City of Greenville, the Department acquired right of way for SC Route 146, by Title to Real Estate from Stonehaven Recreation Association Inc. dated May 25, 2000.

While constructing the above project, the District Construction Engineer encountered problems with a relocation of a decorative light pole that was owned by the Grantee. The light was set up as a moving item that resulted in an expensive move. A suitable location could not be found for the light pole. It was determined by engineering that the Department should convey a small triangle that would facilitate the pole and not restrict sight clearance. Therefore, a Gratis Quitclaim Deed for approximately 0.007 of an acre of land to Stonehaven Recreation Association Inc., was executed on July 30, 2002.

8. File 810.439.3 / I-526 / Berkeley County

During construction of improvements on I-526 access road, under File 810.439.3 in Berkeley County, near the City of North Charleston at Daniel Island, the Department acquired right of way for I-526 access road, by Title of Real Estate from Jessie Green dated January 16, 1982.

A request was received from the adjacent property owner (South Carolina Electric and Gas Company) asking to purchase a portion of an unnamed access road. S.C.E.&G. Co. purchased property on both sides of the terminus of this access road as a location for a major substation site, which this road bisects. The roadbed (approximately 1,000 feet) was purchased to provide access to adjacent owners and for construction of I-526. A request was circulated to the Engineering sections to determine if said parcel could be declared surplus. After review, it was determined that the parcel was surplus to Department needs. Therefore, a Quitclaim Deed for approximately 0.29 of an acre of land to South Carolina Electric and Gas in consideration of \$8,400 was executed on August 27, 2002.

9. File 30.406 / Road S-382 / Laurens County

During construction of improvements on Road S-382, Spur Line "B", under File 30.406 in Laurens County, near the Town of Waterloo, the Department acquired right of way for Road S-382 by Right of Way Easement from Clifton G. Moody, Sr. dated November 20, 1961.

A request was received from an adjacent owner asking the Department to convey a portion of Road S-382 that is no longer needed for public use. The requester completed a road closure action through the courts, by which it was ordered that the Department would convey this parcel. Therefore, a Gratis Quitclaim Deed for approximately 0.27 of an acre of land to James Calvin Moody, Sr. was executed on August 27, 2002.

Recommendations – September 2002

Consultant Request – Bridge Painting Projects – Fiscal Year 2003

The Department's bridge maintenance office seeks approval to advertise, select and negotiate with a consulting engineering firm experienced in all phases of hazardous waste lead abatement (containment removal and disposal) for fiscal year 2003 bridge painting projects. These are required inspection services to assist the Department in complying with all applicable Environmental Protection Agency, S. C. Department of Health and Environmental Control and OSHA regulations concerning removal and disposal of this hazardous material.

The Department does not have the required training and certifications necessary to perform this type work. Therefore, use of a consulting engineering firm is necessary.

**REQUEST FOR PROFESSIONAL ENGINEERING SERVICES FOR
SEVERAL BRIDGES IN VARIOUS COUNTIES**

The Department requests Commission approval to advertise and select consulting firms for the purpose of providing engineering design services for the replacement of the below bridges. Based on current and projected workloads, the Department does not have sufficient staff to proceed with these projects. These projects will be funded through the Bridge Replacement program.

- 1] US 17A: Three Bridges over Combahee River in Colleton/Hampton Counties
- 2] US 15: Two Bridges over Four-Hole Swamp in Orangeburg/Dorchester Counties
- 3] Road S-14-23: One Bridge over Sammy Swamp in Clarendon County
- 4] US 15: One Bridge over Scape Ore Swamp in Lee County
- 5] SC 34: One Bridge over Scape Ore Swamp in Lee County

Commission Recommendations – September, 2002

Contract Modification No. A001, Statewide “On-Call”

The Department has entered into Contract Modification No. A001 with Accurate Locating, Inc. to provide “On-Call” Subsurface Utility Engineering (SUE) services on various projects across the state. The cost of this Contract Modification has been determined by established unit costs negotiated with the firm for specific work items required during these services. This modification has an upper limit of \$250,000. Funding for these services will be provided through the preliminary engineering budgets of each project.

This contract modification is a supplement to the Basic Agreement that was entered into on July 1, 2002. The Basic Agreement established the SUE program and has no costs associated with it.

Commission Recommendations – September, 2002

Contract Modification No. B001, Statewide “On-Call”

The Department has entered into Contract Modification No. B001 with So-Deep, Inc. to provide “On-Call” Subsurface Utility Engineering (SUE) services on various projects across the state. The cost of this Contract Modification has been determined by established unit costs negotiated with the firm for specific work items required during these services. This modification has an upper limit of \$250,000. Funding for these services will be provided through the preliminary engineering budgets of each project.

This contract modification is a supplement to the Basic Agreement that was entered into on July 1, 2002. The Basic Agreement established the SUE program and has no costs associated with it.

Recommendations

CONTRACT MODIFICATION

Project No. BRDS (001) - Modification No. 3

PIN 28112, File No. 10.154B

Demolition Study for Cooper River Bridges - Charleston County

The Department entered into Contract Modification 3 with HDR Engineering, Inc. of the Carolinas for design services for the above project on August 2, 2002. The cost of this modification is \$32,910.00. The project is to determine applicable demolition methods, estimated cost of demolition, and the benefits and concerns that may be associated with the demolition.

This Contract Modification is a supplement to the Basic Agreement for "On Call" Bridge Design entered into on October 1, 2001.

Recommendations: 9/19/02

EXTENSION OF CONSTRUCTION CONTRACTS

It is recommended that the Commission approve the action of the Department in extending existing construction contracts to include additional work as follows:

BAMBERG COUNTY:

Contract of U. S. Group, Inc. - File No. 5.111B - extended to include an additional section of Project C-111B (File No. 5.111B - Lead File 3.110B) consisting of resurfacing on Road S-264 (East Butler Street) for 0.137 mile.

Estimated Cost of Extension	\$ 92,669.82
-----------------------------	--------------

BARNWELL COUNTY:

Contract of Rea Construction Company - File No. 6.2001 - extended to include an additional section of Project HMP-HIMP(202) (File 6.2001 - Lead File No. 3.2001.1) consisting of resurfacing with asphalt concrete surfacing on Road S-14 for 0.060 mile.

Estimated Cost of Extension	\$ 31,952.63
-----------------------------	--------------

GREENVILLE COUNTY:

Contract of Sloan Construction Company, Inc. - File No. 23.176B - extended to include an additional section of Project FAP STP-RFMT(128) File No. 23.176B - Lead File No. 23.175B consisting of resurfacing on SC 101 for 2.3 miles.

Estimated Cost of Extension	\$128,151.19
-----------------------------	--------------

These extensions were authorized by the Department prior to formal approval by the Commission since the adjacent work had reached such a stage of completion that the contractors involved could not accept the additional work unless it were authorized without delay.

Recommendations: 09/19/02

EXTENSION OF CONTRACTS BEYOND CONTRACT LIMITS

It is recommended the Commission approve the extension of the following contracts beyond the contract limits as follows:

BEAUFORT COUNTY:

Contract of Rea Construction Company – File 7.612 – extended to include an additional section of Project FAP BNH-LCCB(002) File No. 7.612 consisting of resurfacing on US 21 for 0.80 mile.

Estimated Cost of Extension	\$152,809.04
-----------------------------	--------------

ORANGEBURG COUNTY:

Contract of Rea Construction Company – File No. 38.2001 – extended to include an additional section of Project HMP-HIMP(202) (File No. 38.2001 – Lead File 9.2001) consisting of resurfacing on S-125, S-1032, and S-1148 for 2.13 miles.

Estimated Cost of Extension	\$169,384.54
-----------------------------	--------------

These extensions are being requested in order to take advantage of lower unit prices available in these contracts as opposed to other contracts currently available for extension in Beaufort and Orangeburg Counties.

Recommendations: 9/19/02

EXTENSION OF BITUMINOUS RESURFACING CONTRACTS

TO INCLUDE ADDITIONAL RESURFACING WORK

It is recommended that the Commission approve the action of the Department in extending existing bituminous retreatment contracts to include additional resurfacing work as follows:

AIKEN COUNTY:

Contract of Lanier Construction Company, Inc. - File No. 2.22021 - extended to include resurfacing (File No. 2.22021) on S-1071 and S-1870 for 1.86 miles.

Estimated Cost of Extension	\$ 13,869.25
-----------------------------	--------------

FLORENCE COUNTY:

Contract of Carnes South Carolina, Inc. - File No. 21.22021 - extended to include chip sealing (File No. 21.22021) on Roads S-643, S-594, S-166, S-1352, S-712, S-69, S-447, S-1275, S-146, and S-711 in Florence County.

Estimated Cost of Extension	\$ 91,424.42
-----------------------------	--------------

These extensions were authorized by the Department prior to formal approval by the Commission since the adjacent work had reached such a stage of completion that the contractors involved could not accept the additional work unless it were authorized without delay.

Recommendations 9-19-2002

ORIGINAL
JACK
11/17/02

REMOVAL OF ROADS FROM STATE HIGHWAY SECONDARY SYSTEM

It is recommended the Commission remove the following sections of road from the State Highway System as follows:

Addition Number

Description

Allendale County

Portion of 29 Section of road in the Town of Allendale from S-294 to S-295
- approximately 0.05 mile
✓ (Designated S-29)
(Added to System 12-01-1940)

Portion of 243 Section of road in the Town of Allendale from S-29 to S-274
- approximately 0.06 mile
✓ (Designated S-243)
(Added to System 12-17-1959)

Note: The above road removals are requested by Allendale County who will accept maintenance responsibility for these sections of road and they qualify under the Abandonment of Right-of-Way portion of the law.

Anderson County

1062 County road from Road S-292 approximately 0.2 mile south of the
intersection of Road S-292 and Road S-951 northeasterly to a county
road, including a spur to bus parking lot
✓ - approximately 0.4 mile
(Designated S-1062)
(Added to System 1-15-1981)

Note: The above road removal is requested by Anderson School District One who will accept maintenance responsibility for this section of road and it qualifies under the Abandonment of Right-of-Way portion of the law.

ORIGINAL
PAGES
W/AFR

Recommendations 9-19-2002

Removal of Roads from the State Highway Secondary System

Page 2

Addition Number

Description

Charleston County

Portion of 589

Algonquin Road from S-660 northeasterly to end
- approximately 0.14 mile
(Designated S-589)
(Added to System 6-24-1954)

Note: The above road removal is requested by the City of Charleston who will accept maintenance responsibility for this section of road and it qualifies under the Abandonment of Right-of-Way portion of the law.

Chester County

933

Loop road at Lewisville Middle School from S.C. Route 9/901 forming a loop back to S.C. Route 9/901
- approximately 0.2 mile
(Designated S-933)
(Added to System 7-18-1991)

Note: The above road removal is requested by the School District of Chester County who will accept maintenance responsibility for this section of road and it qualifies under the Abandonment of Right-of-Way portion of the law.

Dorchester County

255

Drives at St. George High School in the Town of St. George from S-63 northerly and westerly to S-86 – approximately 0.11 mile (Designated S-255); also section of road from S-255 northerly – approximately 0.07 mile (Designated S-254); also section of road from Road S-44 westerly – approximately 0.08 mile (Designated S-262) – Total Mileage approximately 0.26 mile

Note: The above road removal is requested by the Dorchester School District Four who will accept maintenance responsibility for this section of road and it qualifies under the Abandonment of Right-of-Way portion of the law.

ORIGINAL
BAGG
UPDATED

Recommendations 9-19-2002

Removal of Roads from the State Highway Secondary System

Page 3

Addition Number

Description

Sumter County

186
✓

Yeadon Street in Sumter from Poinsett Drive to Crosswell Drive
- approximately 0.15 mile
(Designated S-585)
(Added to System 4-19-1956)

Note: The above road removal is requested by the City of Sumter who will accept maintenance responsibility for S-43-186. In return the Department agrees to accept maintenance responsibility for the extension of S-43-787 (0.12 mile). A request to add this section is being submitted for approval also. This qualifies under the exchange of mileage under the deletion and removal of roads from the Secondary System.

Union County

Portion of 122
✓

Park Drive in Union from a point 0.13 mile east of S-383 (Lakeside Drive) to S-123 (Arthur)
- approximately 0.17 mile
(Designated S-122)
(Added to System 12-20-1956)
(Portion Removed 1-19-1984)

Portion of 201
✓

Park Drive in Union from SC 49 to S-123
- approximately 0.21 mile
(Designated S-122)
(Added to System 6-21-1962)

Note: The above road removals are requested by the City of Union who will accept maintenance responsibility for these sections of road and they qualify under the Abandonment of Right-of-Way portion of the law.

ORIGINAL
PAGE
✓ SPATRO

Recommendations 9/19/02

RESCIND ACTION ADDING ROAD TO STATE HIGHWAY SYSTEM

It is recommended the Commission rescind its action adding the following section of road to the State Highway System as follows:

Addition Number

Description

Bamberg County

660
✓

Creekside Road near the city limits of Bamberg extending from Road S-165 (North Street) easterly to deadend – approximately 0.15 mile
Designated S-660
Added to System 6/21/02

Note: This road is being removed at the request of the CTC due to drainage problems.

Recommendations 9/19/02

ORIGINAL
PAGES
UPDATED

CORRECTION OF DESCRIPTION OF STATE HIGHWAYS

It is recommended the Commission correct the description of sections of State Highway previously added to the State Highway System to read as follows:

Addition Number

Description

Calhoun County

- 477 ✓ Deer Trail (county dirt road) extending from Road S-222 forming a loop back to Road S-222, including a spur - approximately 0.41 mile
To be designated S-477
Note: This revision is recommended to add a spur road and increase mileage from 0.35 mile to 0.41 mile.

Lexington County

- 1931 ✓ Pine Plain Road - Section 2 and relocation extending from Road S-1475 (Stagecoach Road) to Survey Station 41+00 connecting with Road S-1930 (Pine Plain Road - Section 1) - approximately 2.77 miles
To be designated S-1931
Added to System 2/12/02
Note: This revision is recommended to show all of Section 2 as being in Lexington County instead of partially in Calhoun County.

NEVER ADDED TO SYSTEM
A "C" BUT REVISION
WILL PLACE IN SYSTEM
FOR CONSTRUCTION

ADDITIONS TO STATE HIGHWAY SYSTEM

It is recommended the Commission add the following sections of road to the State Highway System as follows:

Addition Number

Description

Newberry County

830 Heritage Road in Newberry from S. C. Route 34 at a point just northeast of Road S-44

southerly to S.C. Route 219 -
approximately 0.46 mile

To be designated S-830

Note: In accordance with the agreement made between the City of Newberry and the SCDOT, the City has fulfilled their obligation by constructing Heritage Drive to State Highway standards, maintaining road for requested length of time (1 year), and recapping said road prior to turning road over to the State for acceptance.

Sumter County

1490 Blanding Street in the City of Sumter extending from S. C. Route 763 (Liberty Street) to Road S-89 (Hampton Street) -
approximately 0.12 mile

Designated S-787

Note: The Department has offered to accept maintenance responsibility for the above section of road in exchange for the City of Sumter accepting maintenance responsibility for Road S-585 (Yeardon Street), which is 0.15 mile in length (Swap Mileage). A request is being submitted for the removal of Road S-585 (Yeardon Street) at the September 2002 Commission Meeting.

1491 Brand Street in the City of Sumter extending from Road S-1500 (Shannon Street) southerly to Lime Street (city street) -
approximately 0.15 mile

To be designated S-1491

Note: The Department has offered to accept maintenance responsibility for the above section of road in exchange for the City of Sumter accepting maintenance responsibility for Road S-1338 (Veterans Drive), which is 0.14 mile in length (Swap Mileage). A request was submitted for the removal of Road S-1338 (Veterans Drive) at the August 2002 Commission Meeting.



South Carolina
Department of Transportation

August 28, 2002

MEMORANDUM TO: D. H. Freeman, State Highway Engineer

Pursuant to newspaper advertisements on June 3, 2002 & June 10, 2002, the Department received twenty-three (23) bids for the FOUR (4) projects in the Special Highway Letting on July 16, 2002.

All Four (4) projects are recommended for award.

Summary and bid tabulation is attached.

A handwritten signature in dark ink, appearing to read "G. A. Peck", followed by a long horizontal line extending to the right.

G. A. Peck
Contracts Engineer



August 28, 2002

RECOMMENDED FOR AWARD

The following FOUR (4) projects in the Special Highway Letting on July 16, 2002, are recommended for award without the need of further concurrence or approval from the Federal Highway Administration or County Transportation Committees:


ENGINEERING
DISTRICT NO.

FILE NOS.

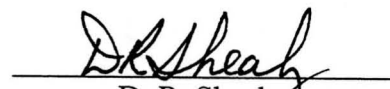
4	4754.111B
5	4755.111B
6	4756.112B
7	4757.110B

August 28, 2002


Submitted By:


G. A. Peck
Contracts Engineer

Recommended By:


D. R. Shealy
Director of Construction

Approved By:


D. H. Freeman
State Highway Engineer

Date: 8/29/02

THE FOLLOWING PROJECTS IN THE JULY 16, 2002 SPECIAL HIGHWAY
LETTING ARE RECOMMENDED FOR AWARD:

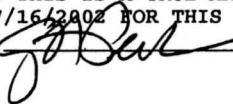
South Carolina
Department of Transportation
Columbia

Summary of Bids

Ref. No. : 001139
File No.(s) : 4754.111B,
Letting Date: 07/16/2002

DISTRICT-4 COUNTY - S.C. FILE NO.(s) 4754.111B, - STATE PROJECT NO.(s) A-PMD4,- (PIN - 027812) (TRAFFIC WORK) - TYPE (The work on this project consists of removing existing surface mounted raised markers and providing and applying new surface mounted raised markers on a total of 1700 miles of roadway located in Engineering District 4.) - US RTE(s). VARIOUS 825.000 MILES ON VARIOUS FROM TO BE DETERMINED BY DEA TO AFTER PROJECT IS LET; . TOTAL LENGTH OF PROJECT: 825.000 MILES. COMPLETION DATE: 12/15/2002

COMPANY NAME	LOCATION	TOTAL BID
01 SALEEM LAWN SERVICES, INC. (DBE)	JACKSONVILLE, FL.....	\$270,125.00
02 ROADMARK CORPORATION	DURHAM, NC.....	\$396,875.00
03 ALL MARK PAVEMENT MARKING SYSTEMS, INC.	ZEPHYRHILLS, FL.....	\$401,300.00
04 OGLESBY CONSTRUCTION, INC.	NORWALK, OH.....	\$434,750.00
05 AKCA, INC.	PLANT CITY, FL.....	\$450,000.00
06 PEEK PAVEMENT MARKING, INC.	COLUMBUS, GA.....	\$472,500.00

THIS IS TO CERTIFY THAT THIS IS A TRUE AND CORRECT COPY OF ALL
THE BIDS RECEIVED ON 07/16/2002 FOR THIS PROJECT.
CONTRACT ADMINISTRATOR  DATE 8/28/02

APPROVED BY: Elizabeth S. Mabry
TITLE: EXECUTIVE DIRECTOR

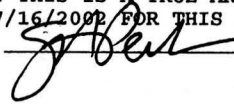
South Carolina
Department of Transportation
Columbia

Summary of Bids

Ref. No. : 001140
File No.(s) : 4755.111B,
Letting Date: 07/16/2002

DISTRICT-5 COUNTY - S.C. FILE NO.(s) 4755.111B, - STATE PROJECT NO.(s) A-PMD5,- (PIN - 027813) (TRAFFIC WORK) - TYPE (The work on this project consists of removing existing surface mounted raised markers and providing and applying new surface mounted raised markers on a total of 925 miles of roadway located in Engineering District 5.) - US RTE(s). VARIOUS 925.000 MILES ON VARIOUS FROM TO BE DETERMINED BY DEA TO AFTER PROJECT IS LET; . TOTAL LENGTH OF PROJECT: 925.000 MILES.COMPLETION DATE: 11/15/2002

COMPANY NAME	LOCATION	TOTAL BID
01 SALEEM LAWN SERVICES, INC. (DBE)	JACKSONVILLE, FL.....	\$151,973.00
02 OGLESBY CONSTRUCTION, INC.	NORWALK, OH.....	\$220,745.00
03 PEEK PAVEMENT MARKING, INC.	COLUMBUS, GA.....	\$256,620.00
04 ROADMARK CORPORATION	DURHAM, NC.....	\$276,009.00
05 AKCA, INC.	PLANT CITY, FL.....	\$336,335.00

THIS IS TO CERTIFY THAT THIS IS A TRUE AND CORRECT COPY OF ALL
THE BIDS RECEIVED ON 07/16/2002 FOR THIS PROJECT.
CONTRACT ADMINISTRATOR  DATE 8/28/02

APPROVED BY: Elizabeth S. Mabry
TITLE: EXECUTIVE DIRECTOR


South Carolina
Department of Transportation
Columbia

Summary of Bids

Ref. No. : 001141
File No.(s) : 4756.112B,
Letting Date: 07/16/2002

DISTRICT-6 COUNTY - S.C. FILE NO.(s) 4756.112B, - STATE PROJECT NO.(s) A-PMD6,- (PIN - 027814) (TRAFFIC WORK) - TYPE (The work on this project consists of removing existing surface mounted raised markers and providing and applying new surface mounted raised markers on a total of 500 miles of roadway located in Engineering District 6.) - US RTE(s). VARIOUS 500.000 MILES ON VARIOUS FROM TO BE DETERMINED BY DEA TO AFTER PROJECT IS LET; . TOTAL LENGTH OF PROJECT: 500.000 MILES. COMPLETION DATE: 11/15/2002

COMPANY NAME	LOCATION	TOTAL BID
01 OGLESBY CONSTRUCTION, INC.	NORWALK, OH.....	\$111,050.00
02 ALL MARK PAVEMENT MARKING SYSTEMS, INC.	ZEPHYRHILLS, FL.....	\$122,640.00
03 PEEK PAVEMENT MARKING, INC.	COLUMBUS, GA.....	\$138,600.00
04 ROADMARK CORPORATION	DURHAM, NC.....	\$158,270.00
05 AKCA, INC.	PLANT CITY, FL.....	\$181,500.00
06 SALEEM LAWN SERVICES, INC. (DBE)	JACKSONVILLE, FL..	BID WITHDRAWN

THIS IS TO CERTIFY THAT THIS IS A TRUE AND CORRECT COPY OF ALL
THE BIDS RECEIVED ON 07/16/2002 FOR THIS PROJECT.
CONTRACT ADMINISTRATOR  DATE 8/28/02

APPROVED BY: Elizabeth S. Mabry
TITLE: EXECUTIVE DIRECTOR

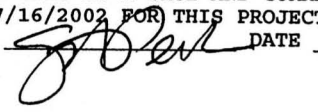
South Carolina
Department of Transportation
Columbia

Summary of Bids

Ref. No. : 001142
File No.(s) : 4757.110B,
Letting Date: 07/16/2002

DISTRICT-7 COUNTY - S.C. FILE NO.(s) 4757.110B, - STATE PROJECT NO.(s) A-PMD7,- (PIN - 027815) (TRAFFIC WORK) - TYPE (The work on this project consists of removing existing surface mounted raised markers and providing and applying new surface mounted raised markers on a total of 750 miles of roadway located in Engineering District 7.) - US RTE(s). VARIOUS 750.000 MILES ON VARIOUS FROM TO BE DETERMINED BY DEA TO AFTER PROJECT IS LET; . TOTAL LENGTH OF PROJECT: 750.000 MILES.COMPLETION DATE: 11/15/2002

COMPANY NAME	LOCATION	TOTAL BID
01 ALL MARK PAVEMENT MARKING SYSTEMS, INC.	ZEPHYRHILLS, FL.....	\$157,805.00
02 OGLESBY CONSTRUCTION, INC.	NORWALK, OH.....	\$185,010.00
03 PEEK PAVEMENT MARKING, INC.	COLUMBUS, GA.....	\$207,900.00
04 ROADMARK CORPORATION	DURHAM, NC.....	\$216,515.00
05 AKCA, INC.	PLANT CITY, FL.....	\$272,155.00
06 SALEEM LAWN SERVICES, INC. (DBE)	JACKSONVILLE, FL..	BID WITHDRAWN

THIS IS TO CERTIFY THAT THIS IS A TRUE AND CORRECT COPY OF ALL
THE BIDS RECEIVED ON 07/16/2002 FOR THIS PROJECT.
CONTRACT ADMINISTRATOR  DATE 8/28/02

APPROVED BY: Elizabeth S. Mabry
TITLE: EXECUTIVE DIRECTOR



South Carolina
Department of Transportation

955 Park Street
Post Office Box 191
Columbia, South Carolina 29202-0191

Office of the Director
(803) 737-1302 ♦ Fax (803) 737-2038

Deputy Director of Engineering
(803) 737-1314 ♦ Fax (803) 737-2038

Deputy Director of Finance and Administration
(803) 737-1240 ♦ Fax (803) 737-1719

Deputy Director of Mass Transit
(803) 737-1280 ♦ Fax (803) 737-1862

September 4, 2002

MEMORANDUM TO: D. H. Freeman, State Highway Engineer

Pursuant to the newspaper advertisement on July 8, 2002, July 15, 2002, the Department received one hundred and thirty-six (136) bids for the THIRTY-SEVEN (37) projects in the Highway Letting of August 13, 2002.

THIRTY-FIVE (35) projects are recommended for award.

All bids on ONE (1) project are recommended to be rejected and the project re-let.

ONE (1) project was removed from the letting before bids were received.

Summary and bid tabulations are attached.

A handwritten signature in black ink, appearing to read "G. A. Peck", with a long horizontal flourish extending to the right.

G. A. Peck
Contracts Engineer

September 4, 2002

RECOMMENDED FOR AWARD

The following TWENTY-TWO (22) projects in the Highway Letting of August 13, 2002, are recommended for AWARD without the need for further concurrence or approval from the Federal Highway Administration or County Transportation Committees:

<u>COUNTY</u>	<u>FILE NOS.</u>
AIKEN	02.101B
AIKEN	02.139B
ALLENDAL, Etc.	03.114B, et al
ANDERSON	04.127B
BEAUFORT & COLLETON	07.120B & 15.117B
BERKELEY & CHARLESTON	08.129B & 10.147B
CLARENDON	14.110B
CLARENDON & ORANGEBURG	14.126B, et al
DARLINGTON	16.120B & 16.121B
FLORENCE	21.145B
GEORGETOWN	22.100C
GEORGETOWN	22.111B
GREENWOOD	24.100B
HORRY	26.152B
KERSHAW	28.127B
LEE	31.116B
LEXINGTON	32.179B
MARION	34.116B
RICHLAND	40.177B
SUMTER	43.127B & 43.128B
SUMTER	43.100C & 43.101C
YORK	46.102C

September 4, 2002

RECOMMENDED FOR AWARD

The following NINE (9) projects in the Highway Letting of August 13, 2002, are recommended for AWARD subject to concurrence from the Federal Highway Administration:

<u>COUNTY</u>	<u>FILE NOS.</u>
DISTRICT 5 & 6	4755.108B, et al
CHESTER & FAIRFIELD	12.119B & 20.112B
COLLETON, HAMPTON & JASPER	15.118B, et al
DILLON	17.580
JASPER	27.120B
JASPER	27.121B
GREENVILLE & LAURENS	3023.100B
LEXINGTON	32.166B
ORANGEBURG	38.122B

RECOMMENDED FOR AWARD

The following FOUR (4) projects in the Highway Letting of August 13, 2002, are recommended for AWARD subject to approval by their respective County Transportation Committees:

<u>COUNTY</u>	<u>FILE NOS.</u>
ANDERSON	04.2001
GEORGETOWN	22.2001.1
GREENWOOD	24.2001
SPARTANBURG	42.2001.5

September 4, 2002

RECOMMENDED FOR REJECTION

All bids for the following project in the Highway Letting of August 13, 2002, are recommended for REJECTION:

COUNTY

DILLON

FILE NO.

17.112B

REASON FOR REJECTION: The plans need to be re-worked and the project re-let in the Highway Letting of October 8, 2002 .

REMOVED FROM THE LETTING

The following project was removed from the letting before bids were received:

COUNTY

YORK


FILE NO.

46.108B


The project will be re-let in the Highway Letting of September 10, 2002.

Recommended By:

G. A. Peck
Contracts Engineer


D. R. Shealy
Director of Construction

Approved By:


D. H. Freeman
State Highway Engineer

Date: 9/4/02

THE FOLLOWING PROJECTS IN THE AUGUST 13, 2002 HIGHWAY LETTING
ARE RECOMMENDED FOR AWARD:

South Carolina
Department of Transportation
Columbia

Summary of Bids

Ref. No. : 000974
File No.(s) : 2.101B,
Letting Date: 08/13/2002

AIKEN COUNTY - S.C. FILE NO.(s) 2.101B, - FED AID PROJECT NO.(s) BRT-BR02(005), -
(PIN - 024440) (ROAD WORK) - TYPE (ASPHALT CONCRETE SURFACING, DRAINAGE, GRADING) -
RD(s). S.C. 191 0.091 MILES ON S.C. 191 FROM APPROACHES AT BRIDGE CREE;. TOTAL
LENGTH OF PROJECT: 0.091 MILES. COMPLETION DATE: 03/31/2003 DBE GOAL: 14%

COMPANY NAME	LOCATION	TOTAL BID
01 SANITARY PLUMBING CONTRACTORS INC. (DWBE)	SIMPSONVILLE, SC.....	\$1,056,166.98
02 P & L EROSION CONTROL, ETC, INC. (DWBE)	BLACKSBURG, SC.....	\$1,102,867.51

THIS IS TO CERTIFY THAT THIS IS A TRUE AND CORRECT COPY OF ALL
THE BIDS RECEIVED ON 08/13/2002 FOR THIS PROJECT.
CONTRACT ADMINISTRATOR GA Sen DATE 9/4/02

APPROVED BY: Elizabeth S. Mabry
TITLE: EXECUTIVE DIRECTOR

South Carolina
Department of Transportation
Columbia

Summary of Bids

Ref. No. : 001177
File No.(s) : 02.139B,
Letting Date: 08/13/2002

AIKEN COUNTY - S.C. FILE NO.(s) 02.139B, - FED AID PROJECT NO.(s) STP-RFMT(134), -
(PIN - 027952) (RESURFACING WORK) - TYPE (Resurfacing various roads in Aiken County.
) - RD(s). SC0004, SC0019, SC03020.250 MILES ON SC0004 FROM (6.29) 01.11 MILES
NORTHW TO (6.54) 00.86 MILES NORTHW;0.280 MILES ON SC0019 FROM (13.4) Hampton Ave.
TO (13.68) Gayle Ave.;0.300 MILES ON SC0019 FROM (12.69) Park Ave. TO (12.99)
Barnwell Ave.;0.410 MILES ON SC0019 FROM (12.99) Barnwell Ave. TO (13.4) Hampton
Ave.; 0.500 MILES ON SC0019 FROM (13.68) Gayle Ave. TO (14.18) University Parkwa;
2.620 MILES ON SC0019 FROM (7.35) Chukker Creek Road TO (9.97) Pine Log Road;3.960
MILES ON SC0019 FROM (14.18) University Parkwa TO (18.14) .45 mile south I-;0.260
MILES ON SC0302 FROM (12.51) Whiskey Road TO (12.77) South Aiken Blvd.;. TOTAL
LENGTH OF PROJECT: 8.580 MILES. COMPLETION DATE: 06/30/2003 DBE GOAL: 15%

COMPANY NAME	LOCATION	TOTAL BID
01 SATTERFIELD CONSTRUCTION CO, INC.	GREENWOOD, SC.....	\$1,497,111.56
02 APAC-GEORGIA, INC.	ATLANTA, GA.....	\$1,670,471.54

THIS IS TO CERTIFY THAT THIS IS A TRUE AND CORRECT COPY OF ALL
THE BIDS RECEIVED ON 08/13/2002 FOR THIS PROJECT.
CONTRACT ADMINISTRATOR _____ DATE _____

APPROVED BY: Elizabeth S. Mabry
TITLE: EXECUTIVE DIRECTOR

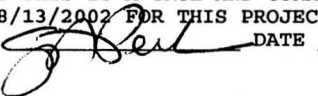
South Carolina
Department of Transportation
Columbia

Summary of Bids

Ref. No. : 001189
File No.(s) : 03.114B, 06.112B, 25.122B,
Letting Date: 08/13/2002

ALLENDALE BARNWELL HAMPTON COUNTIES - S.C. FILE NO.(s) 03.114B, 06.112B, 25.122B,-
FED AID PROJECT NO.(s) STP-RFMT(152), NH-RFMT(154), - (PIN - 027970, 027972)
(RESURFACING WORK) - TYPE (Resurfacing various roads in Allendale, Barnwell, and
Hampton Counties.) - US RTE(s). US0301, SC0037, SC0039, SC0304, US0321, 0.230 MILES
ON US0301 FROM (22.64) TO (22.87); 1.220 MILES ON US0301 FROM (21.42) TO (22.64);
7.930 MILES ON SC0037 FROM (7.73) TO (15.66); 6.930 MILES ON SC0039 FROM (6.77) TO
(13.7); 0.230 MILES ON SC0304 FROM (5.65) TO (5.88); 5.650 MILES ON SC0304 FROM (0)
TO (5.65); 0.090 MILES ON US0321 FROM (11.64) TO (11.73); 0.150 MILES ON US0321 FROM
(10.47) TO (10.62); 4.160 MILES ON US0321 FROM (11.73) TO (15.89); 4.280 MILES ON
US0321 FROM (6.19) TO (10.47); . TOTAL LENGTH OF PROJECT: 30.870 MILES.COMPLETION
DATE: 04/30/2003 DBE GOAL: 15%

COMPANY NAME	LOCATION	TOTAL BID
01 REA CONSTRUCTION COMPANY	CHARLOTTE, NC.....	\$2,797,341.23

THIS IS TO CERTIFY THAT THIS IS A TRUE AND CORRECT COPY OF ALL
THE BIDS RECEIVED ON 08/13/2002 FOR THIS PROJECT.
CONTRACT ADMINISTRATOR  DATE 9/4/02

APPROVED BY: Elizabeth S. Mabry
TITLE: EXECUTIVE DIRECTOR

South Carolina
Department of Transportation
Columbia

Summary of Bids

Ref. No. : 001197
File No.(s) : 04.127B,
Letting Date: 08/13/2002

ANDERSON COUNTY - S.C. FILE NO.(s) 04.127B, - FED AID PROJECT NO.(s) CAQ-CM04(005), -
(PIN - 027197) (TRAFFIC WORK) - TYPE (Intersection of US 29 with SC 81)- US
RTE(s). US 29 0.170 MILES ON US 29 FROM INTERSECTION US 29 TO WITH SC 81;. TOTAL
LENGTH OF PROJECT: 0.170 MILES. COMPLETION DATE: 11/22/2002

COMPANY NAME	LOCATION	TOTAL BID
01 U. S. AZCON, INC. (DWBE)	GREER, SC.....	\$82,153.00
02 WHAM BROTHERS CONSTRUCTION CO. INC.	ANDERSON, SC.....	\$84,724.50
03 S & S CONSTR, INC. OF ANDERSON-DWBE	ANDERSON, SC.....	\$85,855.50
04 F & R ASPHALT, INC.	EASLEY, SC.....	\$92,923.00
05 U. S. GROUP, INC.	COLUMBIA, SC.....	\$97,783.93
06 PARKER TRUCKING, INC.	ANDERSON, SC.....	\$110,975.50

THIS IS TO CERTIFY THAT THIS IS A TRUE AND CORRECT COPY OF ALL
THE BIDS RECEIVED ON 08/13/2002 FOR THIS PROJECT.
CONTRACT ADMINISTRATOR *[Signature]* DATE 9/4/02

APPROVED BY: Elizabeth S. Mabry
TITLE: EXECUTIVE DIRECTOR

South Carolina
Department of Transportation
Columbia

Summary of Bids

Ref. No. : 001187
File No.(s) : 07.120B, 15.117B,
Letting Date: 08/13/2002

BEAUFORT COLLETON COUNTIES - S.C. FILE NO.(s) 07.120B, 15.117B,- FED AID PROJECT
NO.(s) STP-RFMT(149), NH-RFMT(150), - (PIN - 027967, 027968) (RESURFACING WORK)-
TYPE (Resurfacing various roads in Beaufort and Colleton Counties.) - US RTE(s).
US0017, SC0064, US0015, US00213.710 MILES ON US0017 FROM (7.4) .85 MI. SOUTH OF S-
TO (11.11) RIVER ROAD;0.200 MILES ON SC0064 FROM (10.76) .10 MI. WEST OF U TO
(10.96) .10 MI. EAST OF U;0.200 MILES ON SC0064 FROM (22.7) .10 mi. West of US TO
(22.9) .10 mile East of U;0.200 MILES ON US0015 FROM (1.1) .1 mi. South of SC TO
(1.3) .1 mi. North of SC;0.200 MILES ON US0021 FROM (20.54) .1 Mi. South of S TO
(20.74) .10 mi. North of; . TOTAL LENGTH OF PROJECT: 4.510 MILES.COMPLETION DATE:
06/30/2003 DBE GOAL: 13%

COMPANY NAME	LOCATION	TOTAL BID
01 REA CONSTRUCTION COMPANY	CHARLOTTE, NC.....	\$1,099,737.61
02 MALPHRUS CONSTRUCTION CO., INC.	HILTON.HEAD.ISL, S.....	\$1,231,007.22
03 HINKLE CONTRACTING CORP.	PARIS, KY.....	\$1,368,999.99

THIS IS TO CERTIFY THAT THIS IS A TRUE AND CORRECT COPY OF ALL
THE BIDS RECEIVED ON 08/13/2002 FOR THIS PROJECT.
CONTRACT ADMINISTRATOR *[Signature]* DATE 9/4/02

APPROVED BY: Elizabeth S. Mabry
TITLE: EXECUTIVE DIRECTOR

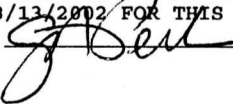
South Carolina
Department of Transportation
Columbia

Summary of Bids

Ref. No. : 001188
File No.(s) : 08.129B, 10.147B,
Letting Date: 08/13/2002

BERKELEY CHARLESTON COUNTIES - S.C. FILE NO.(s) 08.129B, 10.147B,- FED AID PROJECT
NO.(s) STP-RFMT(148), NH-RFMT(151), - (PIN - 027966, 027969) (RESURFACING WORK)-
TYPE (Resurfacing various roads in Berkeley and Charlest on Counties.) - RD(s).
SC0041, SC0045, US001716.300 MILES ON SC0041 FROM (12.72) SC 402 TO (29.02) 1.0 MI.
NORTH OF; 0.200 MILES ON SC0045 FROM (27.68) TO (27.88);5.750 MILES ON US0017 FROM
(54.19) .02 MILES S. OF S TO (59.94) .92 MILES S. OF O;. TOTAL LENGTH OF PROJECT:
22.250 MILES. COMPLETION DATE: 09/30/2003 DBE GOAL: 14%

COMPANY NAME	LOCATION	TOTAL BID
01 REA CONSTRUCTION COMPANY	CHARLOTTE, NC.....	\$5,007,158.67
02 SANDERS BROTHERS CONSTRUCTION CO. INC.	N..CHARLESTON, SC.....	\$5,229,978.93
03 APAC-CAROLINA, INC.	DARLINGTON, SC.....	\$5,327,774.52
04 BANKS CONSTRUCTION COMPANY	N..CHARLESTON, SC.....	\$5,343,223.86
05 HINKLE CONTRACTING CORP.	PARIS, KY.....	\$5,654,000.00

THIS IS TO CERTIFY THAT THIS IS A TRUE AND CORRECT COPY OF ALL
THE BIDS RECEIVED ON 08/13/2002 FOR THIS PROJECT.
CONTRACT ADMINISTRATOR  DATE 9/4/02

APPROVED BY: Elizabeth S. Mabry
TITLE: EXECUTIVE DIRECTOR

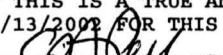
South Carolina
Department of Transportation
Columbia

Summary of Bids

Ref. No. : 001167
File No.(s) : 14.110B,
Letting Date: 08/13/2002

CLARENDON COUNTY - S.C. FILE NO.(s) 14.110B, - FED AID PROJECT NO.(s) BRT-BR14(005),
- (PIN - 025468) (BRIDGE & APPROACH WORK) - TYPE (R.C. FLAT SLAB) - RD(s). S.C. 260,
SC-260 0.056 MILES ON S.C. 260 FROM BRIDGE OVER OX SWP; 210.000 MILES ON SC-260;.
TOTAL LENGTH OF PROJECT: 0.056 MILES. COMPLETION DATE: SEE SPECIAL PROVISIONS.DBE
GOAL: 10% THE CONTRACTOR IS ADVISED THAT THE DEPARTMENT WILL EVALUATE THE BID
PROPOSALS SUBMITTED FOR THIS PROJECT USING THE METHOD KNOWN AS "A+B" BIDDING.

COMPANY NAME	LOCATION	A+B TOTAL BID	B PORTION	A PORTION
01 CAPE ROMAIN CONTRACTORS, INC.	WANDO, SC.....	\$1,148,496.00	495,000.00	653,496.00
02 LAZER CONSTRUCTION CO, INC.	WILLIAMSTON, SC.....	\$1,344,052.74	633,000.00	711,052.74
03 CAROLINA BRIDGE CO, INC.	ORANGEBURG, SC.....	\$1,559,045.13	633,000.00	926,045.13
04 TRIPLETT-PEEK, INC.	CHESTER, SC.....	\$1,630,126.84	633,000.00	997,126.84

THIS IS TO CERTIFY THAT THIS IS A TRUE AND CORRECT COPY OF ALL
THE BIDS RECEIVED ON 08/13/2002 FOR THIS PROJECT.
CONTRACT ADMINISTRATOR  DATE 9/4/02

APPROVED BY: Elizabeth S. Mabry
TITLE: EXECUTIVE DIRECTOR

South Carolina
Department of Transportation
Columbia

Summary of Bids

Ref. No. : 001190
File No.(s) : 14.126B, 38.131B, 38.132B,
Letting Date: 08/13/2002

CLARENDON ORANGEBURG COUNTIES - S.C. FILE NO.(s) 14.126B, 38.131B, 38.132B,- FED AID
PROJECT NO.(s) STP-RFMT(153), NH-RFMT(155), - (PIN - 027971, 027973) (RESURFACING
WORK) - TYPE (Resurfacing various roads in Clarendon and Orangeburg Counties)-
RD(s). SC0527, US0301, SC0070, SC0310, US0301, 3.330 MILES ON SC0527 FROM (0) TO
(3.33); 0.030 MILES ON US0301 FROM (38.19) TO (38.22); 2.570 MILES ON US0301 FROM
(35.62) TO (38.19); 0.020 MILES ON SC0070 FROM (9.8) TO (9.82); 0.060 MILES ON SC0310
FROM (7.19) TO (7.25); 0.150 MILES ON SC0310 FROM (7.25) TO (7.4); 1.100 MILES ON
SC0310 FROM (7.4) TO (8.5); 7.190 MILES ON SC0310 FROM (0) TO (7.19); 1.650 MILES ON
US0301 FROM (16.91) Chestnut TO (18.56); 2.440 MILES ON US0301 FROM (18.56) TO (21)
Four Holes; 3.190 MILES ON US0301 FROM (8.65) TO (11.84);. TOTAL LENGTH OF PROJECT:
21.730 MILES. COMPLETION DATE: 04/30/2003 DBE GOAL: 15%

COMPANY NAME	LOCATION	TOTAL BID
01 REA CONSTRUCTION COMPANY	CHARLOTTE, NC.....	\$2,462,508.45

THIS IS TO CERTIFY THAT THIS IS A TRUE AND CORRECT COPY OF ALL
THE BIDS RECEIVED ON 08/13/2002 FOR THIS PROJECT.
CONTRACT ADMINISTRATOR *J. A. [Signature]* DATE 9/4/02

APPROVED BY: Elizabeth S. Mabry
TITLE: EXECUTIVE DIRECTOR


South Carolina
Department of Transportation
Columbia

Summary of Bids

Ref. No. : 001183
File No.(s) : 16.120B, 16.121B,
Letting Date: 08/13/2002

DARLINGTON COUNTY - S.C. FILE NO.(s) 16.120B, 16.121B, - FED AID PROJECT NO.(s)
STP-RFMT(143), NH-RFMT(145), - (PIN - 027961, 027963) (RESURFACING WORK) - TYPE (Resurfacing various roads in Darlington County.) - RD(s). SC0034, SC0034CO, US0401
0.310 MILES ON SC0034 FROM (15.03) US 52 Bypass TO (15.34) SC 34 Con; 1.100 MILES ON
SC0034 FROM (13.78) BEG. C&G AND PAVE TO (14.88) US 52 BYPASS; 4.130 MILES ON SC0034
FROM (9.65) SC 151 TO (13.78) Beg. C&G and Pave; 0.300 MILES ON SC0034CO FROM (0) TO
(0.3); 9.710 MILES ON US0401 FROM (8.67) I-20 Interchange TO (18.38) US 52 BYPASS; .
TOTAL LENGTH OF PROJECT: 15.550 MILES. COMPLETION DATE: 08/31/2003 DBE GOAL: 15%

COMPANY NAME	LOCATION	TOTAL BID
01 APAC-CAROLINA, INC.	DARLINGTON, SC.....	\$2,256,706.30
02 PALMETTO PAVING CORP.	CONWAY, SC.....	\$2,547,573.41

THIS IS TO CERTIFY THAT THIS IS A TRUE AND CORRECT COPY OF ALL
THE BIDS RECEIVED ON 08/13/2002 FOR THIS PROJECT.
CONTRACT ADMINISTRATOR  DATE 9/4/02

APPROVED BY: Elizabeth S. Mabry
TITLE: EXECUTIVE DIRECTOR

South Carolina
Department of Transportation
Columbia

Summary of Bids

Ref. No. : 001184
File No.(s) : 21.145B,
Letting Date: 08/13/2002

FLORENCE COUNTY - S.C. FILE NO.(s) 21.145B, - FED AID PROJECT NO.(s) NH-RFMT(146), -
(PIN - 027964) (RESURFACING WORK) - TYPE (Resurfacing various roads in Florence
County.) - US RTE(s). US0052, US03780.870 MILES ON US0052 FROM (26.56) IRBY STREET
TO (27.43); 1.060 MILES ON US0052 FROM (27.43) TO (28.49); 2.710 MILES ON US0378 FROM
(27.82) Pamplico Hwy TO (30.53) Bazen Trail Road;. TOTAL LENGTH OF PROJECT: 4.640
MILES. COMPLETION DATE: 04/30/2003 DBE GOAL: 11%

COMPANY NAME	LOCATION	TOTAL BID
01 APAC-CAROLINA, INC.	DARLINGTON, SC.....	\$724,707.28
02 PALMETTO PAVING CORP.	CONWAY, SC.....	\$788,065.12

THIS IS TO CERTIFY THAT THIS IS A TRUE AND CORRECT COPY OF ALL
THE BIDS RECEIVED ON 08/13/2002 FOR THIS PROJECT.
CONTRACT ADMINISTRATOR *[Signature]* DATE 9/4/02

APPROVED BY: Elizabeth S. Mabry
TITLE: EXECUTIVE DIRECTOR

South Carolina
Department of Transportation
Columbia

Summary of Bids

Ref. No. : 001196
File No.(s) : 22.100C,
Letting Date: 08/13/2002

GEORGETOWN COUNTY - S.C. FILE NO.(s) 22.100C, - STATE PROJECT NO.(s) C-100C, - (PIN - 027367) (TRAFFIC WORK) - TYPE (Intersection S-106 (Merriman Road) w/ S-113) - RD(s). S-106 0.150 MILES ON S-106 FROM INTERSECTION S-106 TO S-113;. TOTAL LENGTH OF PROJECT: 0.150 MILES. COMPLETION DATE: 11/22/2002

COMPANY NAME	LOCATION	TOTAL BID
01 SOUTHERN ASPHALT, INC.	CONWAY, SC.....	\$84,374.00
02 PALMETTO PAVING CORP.	CONWAY, SC.....	\$107,095.36
03 PLOWDEN CONSTRUCTION CO. INC.	SUMTER, SC.....	\$115,478.50
04 C. RAY MILES CONSTRUCTION CO, INC.	LUGOFF, SC.....	\$118,859.50
05 PAVING SERVICES, INC.	CONWAY, SC.....	\$157,672.50

THIS IS TO CERTIFY THAT THIS IS A TRUE AND CORRECT COPY OF ALL
THE BIDS RECEIVED ON 08/13/2002 FOR THIS PROJECT.
CONTRACT ADMINISTRATOR *[Signature]* DATE 9/4/02

APPROVED BY: Elizabeth S. Mabry
TITLE: EXECUTIVE DIRECTOR


South Carolina
Department of Transportation
Columbia

Summary of Bids

Ref. No. : 001185
File No.(s) : 22.111B,
Letting Date: 08/13/2002

GEORGETOWN COUNTY - S.C. FILE NO.(s) 22.111B, - FED AID PROJECT NO.(s) NH-RFMT(147),
- (PIN - 027965) (RESURFACING WORK) - TYPE (Resurfacing various roads in Georgetown
County.) - US RTE(s). US0017AL, 0.920 MILES ON US0017AL FROM (22.95) Garrison Rd TO
(23.87); 2.030 MILES ON US0017AL FROM (20.92) Alma St. TO (22.95) Garrison Rd; 3.260
MILES ON US0017AL FROM (17.66) ANDREWS HWY TO (20.92) ALMA ST.; 3.430 MILES ON
US0017AL FROM (23.87) TO (27.3) Frasier St.; . TOTAL LENGTH OF PROJECT: 9.640 MILES.
COMPLETION DATE: 08/31/2003 DBE GOAL: 9%.

COMPANY NAME	LOCATION	TOTAL BID
01 APAC-CAROLINA, INC.	DARLINGTON, SC.....	\$2,947,729.52
02 PALMETTO PAVING CORP.	CONWAY, SC.....	\$3,052,940.99
03 BOGGS PAVING, INC.	MONROE, NC.....	\$3,237,930.37
04 SOUTHERN ASPHALT, INC.	CONWAY, SC.....	\$3,856,779.78

THIS IS TO CERTIFY THAT THIS IS A TRUE AND CORRECT COPY OF ALL
THE BIDS RECEIVED ON 08/13/2002 FOR THIS PROJECT.
CONTRACT ADMINISTRATOR  DATE 9/4/02

APPROVED BY: Elizabeth S. Mabry
TITLE: EXECUTIVE DIRECTOR

South Carolina
Department of Transportation
Columbia

Summary of Bids

Ref. No. : 001152
File No.(s) : 24.100B,
Letting Date: 08/13/2002

GREENWOOD COUNTY - S.C. FILE NO.(s) 24.100B - FED AID PROJECT NO.(s) BRT-BR24(004) - (PIN - 024276) (BRIDGE & APPROACH WORK) - TYPE (ASPHALT CONCRETE SURFACING, BRIDGE REMOVAL & SALVAGE, DRAINAGE, ERECT STEEL BEAM GUARD RAIL, GRADING, PAVEMENT MARKINGS (PAINT ONLY), R.C. FLAT SLAB, R.C. TYPE III PRESTRESSED BEAMS) - US RTE(s). GARRETT, S-98, 0.036 MILES ON GARRETT; 0.343 MILES ON S-98 FROM BR APPR AT CSX RR TO 0.93 MI NW FROM SC 72; 190.000 MILES ON S-98; . TOTAL LENGTH OF PROJECT: 0.379 MILES. COMPLETION DATE: SEE SPECIAL PROVISIONS. DBE GOAL: 11% THE CONTRACTOR IS ADVISED THAT THE DEPARTMENT WILL EVALUATE THE BID PROPOSALS SUBMITTED FOR THIS PROJECT USING THE METHOD KNOWN AS "A+B" BIDDING.

COMPANY NAME	LOCATION	A+B TOTAL BID	B PORTION	A PORTION
01 LAZER CONSTRUCTION CO, INC.	WILLIAMSTON, SC.....	\$1,744,170.54	216,000.00	1,528,170.54
02 CROWDER CONSTRUCTION CO.	CHARLOTTE, NC.....	\$1,877,474.16	180,000.00	1,697,474.16
03 EAGLE CONSTRUCTION CO, INC.	NEWBERRY, SC.....	\$2,056,606.54	348,000.00	1,708,606.54
04 CAROLINA BRIDGE CO, INC.	ORANGEBURG, SC.....	\$2,064,388.46	364,800.00	1,699,588.46
05 A.M. TUCK, INC.	BRADLEY, SC.....	\$2,151,674.47	364,800.00	1,786,874.47

THIS IS TO CERTIFY THAT THIS IS A TRUE AND CORRECT COPY OF ALL
THE BIDS RECEIVED ON 08/13/2002 FOR THIS PROJECT.
CONTRACT ADMINISTRATOR *g. Allen* DATE 9/4/02

APPROVED BY: Elizabeth S. Mabry
TITLE: EXECUTIVE DIRECTOR

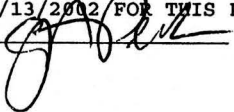
South Carolina
Department of Transportation
Columbia

Summary of Bids

Ref. No. : 001186
File No.(s) : 26.152B,
Letting Date: 08/13/2002

HORRY COUNTY - S.C. FILE NO.(s) 26.152B, - FED AID PROJECT NO.(s) STP-RFMT(144), -
(PIN - 027962) (RESURFACING WORK) - TYPE (Resurfacing various roads in Horry County.
) - RD(s). S-0075, SC03190.440 MILES ON S-0075 FROM (6.84) Jane Lane TO (7.28)
Highway 410;1.240 MILES ON S-0075 FROM (1.87) Double R- Circle TO (3.11) Highway
996; 1.750 MILES ON S-0075 FROM (5.09) Louisville Road TO (6.84) Jane Lane;1.870
MILES ON S-0075 FROM (0) HIGHWAY 319 TO (1.87) DOUBLE R- CIRCLE;1.980 MILES ON
S-0075 FROM (3.11) Highway 996 TO (5.09) Louisville Road;1.030 MILES ON SC0319 FROM
(0) US 501 TO (1.03) Aynor town Limit; . TOTAL LENGTH OF PROJECT: 8.310 MILES.
COMPLETION DATE: 04/30/2003 DBE GOAL: 15%

COMPANY NAME	LOCATION	TOTAL BID
01 PALMETTO PAVING CORP.	CONWAY, SC.....	\$622,049.70
02 APAC-CAROLINA, INC.	DARLINGTON, SC.....	\$633,543.56
03 SOUTHERN ASPHALT, INC.	CONWAY, SC.....	\$655,022.89
04 BOGGS PAVING, INC.	MONROE, NC.....	\$724,985.68

THIS IS TO CERTIFY THAT THIS IS A TRUE AND CORRECT COPY OF ALL
THE BIDS RECEIVED ON 08/13/2002 FOR THIS PROJECT.
CONTRACT ADMINISTRATOR  DATE 9/4/02

APPROVED BY: Elizabeth S. Mabry
TITLE: EXECUTIVE DIRECTOR

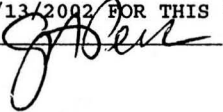
South Carolina
Department of Transportation
Columbia

Summary of Bids

Ref. No. : 001178
File No.(s) : 28.127B,
Letting Date: 08/13/2002

KERSHAW COUNTY - S.C. FILE NO.(s) 28.127B, - FED AID PROJECT NO.(s) STP-RFMT(135), - (PIN - 027953) (RESURFACING WORK) - TYPE (Resurfacing various roads in Kershaw County.) - RD(s). S-0005, S-0047, 2.000 MILES ON S-0005 FROM (6.75) .64 miles south of TO (8.75) .35 miles north of; 2.000 MILES ON S-0005 FROM (8.75) .35 miles north of TO (10.75) Jefferson Davis H; 3.500 MILES ON S-0005 FROM (3.25) .25 MILES NORTH OF TO (6.75) .64 MILES SOUTH OF; 0.070 MILES ON S-0047 FROM (3.76) Blaney Road TO (3.83) Main Street; 2.910 MILES ON S-0047 FROM (0.85) TO (3.76) Blaney Road;. TOTAL LENGTH OF PROJECT: 10.480 MILES. COMPLETION DATE: 05/31/2003 DBE GOAL: 13%

COMPANY NAME	LOCATION	TOTAL BID
01 REA CONSTRUCTION COMPANY	CHARLOTTE, NC.....	\$1,008,996.45
02 C. R. JACKSON, INC.	COLUMBIA, SC.....	\$1,018,503.82
03 SLOAN CONSTRUCTION COMPANY, INC.	GREENVILLE, SC.....	\$1,041,633.62
04 APAC-CAROLINA, INC.	DARLINGTON, SC.....	\$1,047,103.53
05 LANIER CONSTRUCTION CO., INC.	GASTON, SC.....	Irregular

THIS IS TO CERTIFY THAT THIS IS A TRUE AND CORRECT COPY OF ALL
THE BIDS RECEIVED ON 08/13/2002 FOR THIS PROJECT.
CONTRACT ADMINISTRATOR  DATE 9/4/02

APPROVED BY: Elizabeth S. Mabry
TITLE: EXECUTIVE DIRECTOR


South Carolina
Department of Transportation
Columbia

Summary of Bids

Ref. No. : 001179
File No.(s) : 31.116B,
Letting Date: 08/13/2002

LEE COUNTY - S.C. FILE NO.(s) 31.116B, - FED AID PROJECT NO.(s) STP-RFMT(139), - (PIN - 027957) (RESURFACING WORK) - TYPE (Resurfacing various roads in Lee County.) - US RTE(s). US0076, 0.350 MILES ON US0076 FROM (7.5) TO (7.85); 1.190 MILES ON US0076 FROM (4.89) TRAM RD. TO (6.08) RED TOP RD.; 1.420 MILES ON US0076 FROM (6.08) TO (7.5); 1.910 MILES ON US0076 FROM (7.85) TO (9.76);. TOTAL LENGTH OF PROJECT: 4.870 MILES. COMPLETION DATE: 04/30/2003 DBE GOAL: 15%

COMPANY NAME	LOCATION	TOTAL BID
01 APAC-CAROLINA, INC.	DARLINGTON, SC.....	\$608,342.22
02 PALMETTO PAVING CORP.	CONWAY, SC.....	\$632,090.67

THIS IS TO CERTIFY THAT THIS IS A TRUE AND CORRECT COPY OF ALL
THE BIDS RECEIVED ON 08/13/2002 FOR THIS PROJECT.
CONTRACT ADMINISTRATOR  DATE 9/4/02

APPROVED BY: Elizabeth S. Mabry
TITLE: EXECUTIVE DIRECTOR

South Carolina
Department of Transportation
Columbia

Summary of Bids

Ref. No. : 001180
File No.(s) : 32.179B,
Letting Date: 08/13/2002

LEXINGTON COUNTY - S.C. FILE NO.(s) 32.179B, - FED AID PROJECT NO.(s) STP-RFMT(136),
- (PIN - 027954) (RESURFACING WORK) - TYPE (Resurfacing various roads in Lexington
County.) - RD(s). SC0006, SC0692, US0178, US03780.080 MILES ON SC0006 FROM (9.81)
.01 mile west Rail TO (9.89) .07 mile east Rail;0.760 MILES ON SC0006 FROM (9.05)
.03 mile west Addy TO (9.81) .01 mile west Rail;0.800 MILES ON SC0006 FROM (8.25)
.03 MILE EAST DREH TO (9.05) .03 MILE WEST ADDY;3.660 MILES ON SC0692 FROM (0) South
Church Street TO (3.66) Orangeburg County;0.130 MILES ON US0178 FROM (0.57) West
Church Street TO (0.7) West Rail Road Aven;0.190 MILES ON US0178 FROM (0.27) .27
mile east of S TO (0.46) West Church Street;0.270 MILES ON US0178 FROM (0) Saluda
County Line TO (0.27) .27 mile east of S;0.700 MILES ON US0178 FROM (0.7) West Rail
Road Aven TO (1.4) .17 mile east of Wi;4.940 MILES ON US0378 FROM (0) Saluda County
Line TO (4.94) .17 mile west Pric; . TOTAL LENGTH OF PROJECT: 11.530 MILES.
COMPLETION DATE: 06/30/2003 DBE GOAL: 15%

COMPANY NAME	LOCATION	TOTAL BID
01 C. R. JACKSON, INC.	COLUMBIA, SC.....	\$1,204,679.67
02 LANIER CONSTRUCTION CO., INC.	GASTON, SC.....	\$1,239,577.65
03 REA CONSTRUCTION COMPANY	CHARLOTTE, NC.....	\$1,256,454.63
04 SLOAN CONSTRUCTION COMPANY, INC.	GREENVILLE, SC.....	\$1,317,786.77

THIS IS TO CERTIFY THAT THIS IS A TRUE AND CORRECT COPY OF ALL
THE BIDS RECEIVED ON 08/13/2002 FOR THIS PROJECT.
CONTRACT ADMINISTRATOR *[Signature]* DATE 9/4/02

APPROVED BY: Elizabeth S. Mabry
TITLE: EXECUTIVE DIRECTOR

South Carolina
Department of Transportation
Columbia

Summary of Bids

Ref. No. : 001202
File No.(s) : 34.116B,
Letting Date: 08/13/2002

MARION COUNTY - S.C. FILE NO.(s) 34.116B, - FED AID PROJECT NO.(s) STP-RF34(001), -
(PIN - 027947) (RESURFACING WORK) - TYPE (Resurfacing various roads in Marion
County.) - RD(s). SC0041, US00760.500 MILES ON SC0041 FROM (25.33) MCINTYRE ST. TO
(25.83) JAMES ST.; 0.470 MILES ON US0076 FROM (17.84) Cypress St TO (18.31) S.Main
St.; . TOTAL LENGTH OF PROJECT: 0.970 MILES. COMPLETION DATE: 04/30/2003DBE GOAL:
6%.

COMPANY NAME	LOCATION	TOTAL BID
01 APAC-CAROLINA, INC.	DARLINGTON, SC.....	\$327,754.60
02 PALMETTO PAVING CORP.	CONWAY, SC.....	\$332,914.93
03 SOUTHERN ASPHALT, INC.	CONWAY, SC.....	\$444,095.25

THIS IS TO CERTIFY THAT THIS IS A TRUE AND CORRECT COPY OF ALL
THE BIDS RECEIVED ON 08/13/2002 FOR THIS PROJECT
CONTRACT ADMINISTRATOR *JAH* DATE 9/4/02

APPROVED BY: Elizabeth S. Mabry
TITLE: EXECUTIVE DIRECTOR

South Carolina
Department of Transportation
Columbia

Summary of Bids

Ref. No. : 001181
File No.(s) : 40.177B,
Letting Date: 08/13/2002

RICHLAND COUNTY - S.C. FILE NO.(s) 40.177B, - FED AID PROJECT NO.(s) STP-RFMT(137), - (PIN - 027955) (RESURFACING WORK) - TYPE (Resurfacing various roads in Richland County.) - RD(s). S-0054, S-0123, S-1041, US0021, US0176, 5.000 MILES ON S-0054 FROM (0) WILSON BLVD. TO (5) .91 MILES EAST OF S-8; 0.020 MILES ON S-0123 FROM (1.04) MAIN STREET TO (1.06) 0.024 MI. SOUTH OF; 0.220 MILES ON S-0123 FROM (1.06) 0.024 MI. SOUTH OF TO (1.28) 0.196 MI. SOUTH OF; 0.250 MILES ON S-0123 FROM (1.28) 0.220 MI. SOUTH OF TO (1.53) CITY LIMIT .31 MI.; 0.810 MILES ON S-1041 FROM (1.63) END OF WIDENING FO TO (2.44) HARDCRABBLE ROAD; 1.110 MILES ON S-1041 FROM (0) MICKLE ROAD TO (1.11) START OF WIDENING; 0.250 MILES ON US0021 FROM (9.05) Sharpe TO (9.3) .25 mi N of Sharpe; 1.470 MILES ON US0021 FROM (9.3) .25 mi N of Sharpe TO (10.77) Harpscrabble; 0.090 MILES ON US0176 FROM (19.76) BRIDGE OVER I-20 TO (19.85) 476' SOUTH OF BRI; 0.100 MILES ON US0176 FROM (19.62) 540' NORTH OF BRI TO (19.72) BRIDGE OVER I-20; . TOTAL LENGTH OF PROJECT: 9.320 MILES. COMPLETION DATE: 07/31/2003 DBE GOAL: 12%

COMPANY NAME	LOCATION	TOTAL BID
01 SLOAN CONSTRUCTION COMPANY, INC.	GREENVILLE, SC.....	\$1,073,198.81
02 REA CONSTRUCTION COMPANY	CHARLOTTE, NC.....	\$1,113,684.82
03 C. R. JACKSON, INC.	COLUMBIA, SC.....	\$1,192,200.58
04 LANIER CONSTRUCTION CO., INC.	GASTON, SC.....	\$1,193,248.30

THIS IS TO CERTIFY THAT THIS IS A TRUE AND CORRECT COPY OF ALL
THE BIDS RECEIVED ON 08/13/2002 FOR THIS PROJECT.
CONTRACT ADMINISTRATOR *[Signature]* DATE 9/4/02

APPROVED BY: Elizabeth S. Mabry
TITLE: EXECUTIVE DIRECTOR

South Carolina
Department of Transportation
Columbia

Summary of Bids

Ref. No. : 001182
File No.(s) : 43.127B, 43.128B,
Letting Date: 08/13/2002

SUMTER COUNTY - S.C. FILE NO.(s) 43.127B, 43.128B, - FED AID PROJECT NO.(s)
STP-RFMT(138), NH-RFMT(142), - (PIN - 027956, 027960) (RESURFACING WORK) - TYPE (Resurfacing various roads in Sumter County.) - RD(s). S-0082, S-0116, SC0120, US0521, 3.830 MILES ON S-0082 FROM (1.94) RED BAY RD TO (5.77) POCOTALIGO RD;1.620 MILES ON S-0116 FROM (0) DIVINE STREET TO (1.62);0.140 MILES ON SC0120 FROM (12.16) GARRISON ST TO (12.3); 0.200 MILES ON SC0120 FROM (12.3) TO (12.5);0.720 MILES ON SC0120 FROM (13.52) TO (14.24); 0.830 MILES ON SC0120 FROM (12.5) TO (13.33);0.020 MILES ON US0521 FROM (8.63) TO (8.65); 0.050 MILES ON US0521 FROM (8.65) TO (8.7); 0.090 MILES ON US0521 FROM (8.54) SUMMERTON HWY TO (8.63);1.010 MILES ON US0521 FROM (8.7) TO (9.71) NEAR WATKINS STREE;2.380 MILES ON US0521 FROM (19.03) FRIERSON RD TO (21.41) PEACH ORCHARD RD; . TOTAL LENGTH OF PROJECT: 10.890 MILES.COMPLETION DATE: 06/30/2003 DBE GOAL: 13%

COMPANY NAME	LOCATION	TOTAL BID
01 APAC-CAROLINA, INC.	DARLINGTON, SC.....	\$1,399,944.83
02 PALMETTO PAVING CORP.	CONWAY, SC.....	\$1,490,760.16

THIS IS TO CERTIFY THAT THIS IS A TRUE AND CORRECT COPY OF ALL
THE BIDS RECEIVED ON 08/13/2002 FOR THIS PROJECT.
CONTRACT ADMINISTRATOR J. Bert DATE 9/4/02

APPROVED BY: Elizabeth S. Mabry
TITLE: EXECUTIVE DIRECTOR

South Carolina
Department of Transportation
Columbia

Summary of Bids

Ref. No. : 001191
File No.(s) : 43.100C, 43.101C,
Letting Date: 08/13/2002

SUMTER COUNTY - S.C. FILE NO.(s) 43.100C, 43.101C - STATE PROJECT NO.(s) C-100C & C-101C -
(PIN - 027748,027885) (ROAD WORK) - TYPE (ASPHALT CONCRETE SURFACING- RD(s). S-1193,
S-1195, S-1501, S-251, S-269, S-370, S-380, S-394, S-458, S-507, S-533, S-534, S-702,
S-703, S-762 0.030 MILES ON S-1193 FROM S-901 TO DEAD END; 0.040 MILES ON S-1195 FROM
S-1194 TO DEAD END; 0.160 MILES ON S-1501 FROM US-521 TO US-15; 4.100 MILES ON S-251
FROM US-15 SOUTH TO SC-120; 0.650 MILES ON S-269 FROM US-76/US-521 TO OVERPASS AT
US-378; 2.050 MILES ON S-370 FROM S-539 TO US-76/378; 0.160 MILES ON S-380 FROM US-15
CONN TO US-76 BUS; 0.190 MILES ON S-380 FROM GUIGNARD DRIVE EXT TO US-15 CONN; 0.510
MILES ON S-380 FROM SC-120 TO S-644; 3.060 MILES ON S-380 FROM S-204 TO SC-120; 0.660
MILES ON S-394 FROM S-1448 TO S-395; 2.170 MILES ON S-458 FROM S-528 TO S-40; 1.010
MILES ON S-507 FROM S-33 TO SC763; 0.300 MILES ON S-533 FROM END OF CURB AND GUTTER
TO S-25; 0.630 MILES ON S-533 FROM S-401 TO END OF CURB AND GUTTER SE; 0.140 MILES ON
S-534 FROM S-533 TO DEAD END; 0.190 MILES ON S-702 FROM S-380 TO S-701; 0.340 MILES
ON S-703 FROM S-380 TO DEAD END; 0.820 MILES ON S-762 FROM US-521 SOUTH TO S-466;.
TOTAL LENGTH OF PROJECT: 17.210 MILES. COMPLETION DATE: 06/30/2003

COMPANY NAME	LOCATION	TOTAL BID
01 APAC-CAROLINA, INC.	DARLINGTON, SC.....	\$1,363,430.02
02 PALMETTO PAVING CORP.	CONWAY, SC.....	\$1,442,676.38

THIS IS TO CERTIFY THAT THIS IS A TRUE AND CORRECT COPY OF ALL
THE BIDS RECEIVED ON 08/13/2002 FOR THIS PROJECT.
CONTRACT ADMINISTRATOR *[Signature]* DATE *9/4/02*

APPROVED BY: Elizabeth S. Mabry
TITLE: EXECUTIVE DIRECTOR

South Carolina
Department of Transportation
Columbia

Summary of Bids

Ref. No. : 001192
File No.(s) : 46.102C,
Letting Date: 08/13/2002

YORK COUNTY - S.C. FILE NO.(s) 46.102C, - STATE PROJECT NO.(s) C-102C, - (PIN - 027977) (ROAD WORK) - TYPE (ASPHALT CONCRETE SURFACING) - RD(s). S-1053, S-1054, S-1248, S-1442, S-1524, S-1525, S-1526, S-1527, S-1528, S-294, S-559, S-63, S-658 0.200 MILES ON S-1053 FROM SC161 TO END STATE MAINT; 0.310 MILES ON S-1054 FROM SC161 TO S-1053; 0.030 MILES ON S-1248 FROM 0.05 MI S OF MARSHALL ST TO END STATE MAINT; 0.190 MILES ON S-1442 FROM SC-160 TO S-1163; 0.900 MILES ON S-1524 FROM S-27 TO S-27; 0.100 MILES ON S-1525 FROM S-1524 TO END STATE MAINT; 0.250 MILES ON S-1526 FROM S-1524 TO END STATE MAINT.; 0.100 MILES ON S-1527 FROM S-1524 TO END STATE MAINT; 0.200 MILES ON S-1528 FROM S-1524 TO END STATE MAINT.; 0.800 MILES ON S-294 FROM S-100 TO SC160; 1.310 MILES ON S-559 FROM S-31 TO S-558; 1.840 MILES ON S-63 FROM S-75 TO S-23; 0.650 MILES ON S-658 FROM S-195 TO END STATE MAINT;. TOTAL LENGTH OF PROJECT: 6.880 MILES. COMPLETION DATE: 05/31/2003

COMPANY NAME	LOCATION	TOTAL BID
01 BOGGS PAVING, INC.	MONROE, NC.....	\$421,022.72
02 BLYTHE DEVELOPMENT COMPANY	CHARLOTTE, NC.....	\$449,267.05
03 REA CONSTRUCTION COMPANY	CHARLOTTE, NC.....	\$474,279.60
04 SLOAN CONSTRUCTION COMPANY, INC.	GREENVILLE, SC.....	\$480,766.70
05 LCI-LINEBERGER CONSTRUCTION, INC.	LANCASTER, SC.....	\$518,655.68
06 APAC-CAROLINA, INC.	DARLINGTON, SC.....	\$519,214.75
07 BLYTHE CONSTRUCTION, INC.	CHARLOTTE, NC.....	\$522,248.27

THIS IS TO CERTIFY THAT THIS IS A TRUE AND CORRECT COPY OF ALL
THE BIDS RECEIVED ON 08/13/2002 FOR THIS PROJECT.
CONTRACT ADMINISTRATOR [Signature] DATE 9/4/02

APPROVED BY: Elizabeth S. Mabry
TITLE: EXECUTIVE DIRECTOR


South Carolina
Department of Transportation
Columbia

Summary of Bids

Ref. No. : 001201
File No.(s) : 4755.108B, 4756.108B, 4756.109B,
Letting Date: 08/13/2002

DISTRICT-5 COUNTIES - GEORGETOWN-HORRY-MARION; DISTRICT-6 COUNTIES - BEAUFORT-CHARLESTON - S .C. FILE NO.(s) 4755.108B, 4756.108B, 4756.109B - FED AID PROJECT NO.(s) STG-SA88(008), STG-SA88(009), IMG-SA88(009) - (PIN - 026954, 026957) (TRAFFIC WORK) - TYPE (The work on this project consists of removing, replacing and repairing crash attenuator units at 39locations (each location = 1 mile) in Engineering Districts 5 and 6.) - US RTE(s). VARIOUS,11.000 MILES ON VARIOUS FROM VARIOUS LOCATIONS IN TO ENGINEERING DISTRICT 5;12.000 MILES ON VARIOUS FROM VARIOUS LOCATIONS IN TO ENGINEERING DISTRICT 6;16.000 MILES ON VARIOUS FROM VARIOUS LOCATIONS IN TO ENGINEERING DISTRICT 6; . TOTAL LENGTH OF PROJECT: 39.000 MILES. COMPLETION DATE: 05/01/2003

COMPANY NAME	LOCATION	TOTAL BID
01 ELDERLEE, INC.	OAKS.CORNERS, NY.....	\$330,109.00
02 LEON'S FENCE & GUARDRAIL, LLC (DBE)	LOBECO, SC.....	\$374,707.00
03 BAGWELL FENCE COMPANY, INC.	SPARTANBURG, SC.....	\$404,950.00
04 J. MOORE ELECTRICAL CONTRACTORS, INC.	SWANSEA, SC.....	\$519,737.76
05 EDDINS ELECTRIC CO., INC.	W..COLUMBIA, SC.....	\$888,734.00

THIS IS TO CERTIFY THAT THIS IS A TRUE AND CORRECT COPY OF ALL
THE BIDS RECEIVED ON 08/13/2002 FOR THIS PROJECT.
CONTRACT ADMINISTRATOR  DATE 9/4/02

APPROVED BY: Elizabeth S. Mabry
TITLE: EXECUTIVE DIRECTOR


South Carolina
Department of Transportation
Columbia

Summary of Bids

Ref. No. : 001171
File No.(s) : 12.119B, 20.112B,
Letting Date: 08/13/2002

CHESTER FAIRFIELD COUNTIES - S.C. FILE NO.(s) 12.119B, 20.112B,- FED AID PROJECT
NO.(s) IM-PM88(043), - (PIN - 027930) (TRAFFIC WORK) - TYPE (The work on this
project consists of removing existing pavement markings and providing and applying
new thermoplastic pavement markings on a total of 17.0 miles of I-77 located in
Chester and Fairfield Counties.) - US RTE(s). I-77, 13.900 MILES ON I-77 FROM THE
FAIRFIELD CO LINE TO SC 9; 3.100 MILES ON I-77 FROM SC 200 TO THE CHESTER CO LINE;.
TOTAL LENGTH OF PROJECT: 17.000 MILES. COMPLETION DATE: 12/15/2002

COMPANY NAME	LOCATION	TOTAL BID
01 PEEK PAVEMENT MARKING, INC.	COLUMBUS, GA.....	\$191,909.50
02 ROADMARK CORPORATION	DURHAM, NC.....	\$220,374.50
03 OGLESBY CONSTRUCTION, INC.	NORWALK, OH.....	\$237,615.50
04 ALL MARK PAVEMENT MARKING SYSTEMS, INC.	ZEPHYRHILLS, FL.....	\$269,902.50
05 DENVILLE LINE PAINTING, INC.	ROCKAWAY, NJ.....	\$329,586.50

THIS IS TO CERTIFY THAT THIS IS A TRUE AND CORRECT COPY OF ALL
THE BIDS RECEIVED ON 08/13/2002 FOR THIS PROJECT.
CONTRACT ADMINISTRATOR  DATE 9/4/02

APPROVED BY: Elizabeth S. Mabry
TITLE: EXECUTIVE DIRECTOR

South Carolina
Department of Transportation
Columbia

Summary of Bids

Ref. No. : 001170
File No.(s) : 15.118B, 25.123B, 27.122B,
Letting Date: 08/13/2002

COLLETON HAMPTON JASPER COUNTIES - S.C. FILE NO.(s) 15.118B, 25.123B, 27.122B, - FED AID PROJECT NO.(s) IM-PM88(042), - (PIN - 027927) (TRAFFIC WORK) - TYPE (The work on this project consists of removing existing pavement markings and providing and applying new epoxy pavement markings on a total of 36.6 miles of I-95 located in Colleton, Hampton and Jasper Counties.) - US RTE(s). I-95, 28.300 MILES ON I-95 FROM THE DORCHESTER CO LINE TO THE HAMPTON CO LINE; 6.600 MILES ON I-95 FROM THE COLLETON CO LINE TO THE JASPER CO LINE; 1.700 MILES ON I-95 FROM THE HAMPTON CO LINE TO .4 MI S OF US 17-EXIT33; . TOTAL LENGTH OF PROJECT: 36.600 MILES. COMPLETION DATE: 12/15/2002

COMPANY NAME	LOCATION	TOTAL BID
01 HI-LITE MARKINGS, INC.	ADAMS.CENTER, NY.....	\$450,111.50
02 ROADMARK CORPORATION	DURHAM, NC.....	\$457,060.50
03 DENVILLE LINE PAINTING, INC.	ROCKAWAY, NJ.....	\$461,140.00
04 OGLESBY CONSTRUCTION, INC.	NORWALK, OH.....	\$501,353.00

THIS IS TO CERTIFY THAT THIS IS A TRUE AND CORRECT COPY OF ALL
THE BIDS RECEIVED ON 08/13/2002 FOR THIS PROJECT.
CONTRACT ADMINISTRATOR *[Signature]* DATE 9/4/02

APPROVED BY: Elizabeth S. Mabry
TITLE: EXECUTIVE DIRECTOR

South Carolina
Department of Transportation
Columbia

Summary of Bids

Ref. No. : 001176
File No.(s) : 17.580,
Letting Date: 08/13/2002

DILLON COUNTY - S.C. FILE NO.(s) 17.580, - FED AID PROJECT NO.(s) IM-0953(046), -
(PIN - 024101) (ROAD WORK) - US RTE(s). I-950.232 MILES ON I-95 FROM WELCOME CENTER
IMPR.; . TOTAL LENGTH OF PROJECT: 0.232 MILES. COMPLETION DATE: 11/30/2003 DBE GOAL:
4%.

COMPANY NAME	LOCATION	TOTAL BID
01 C. RAY MILES CONSTRUCTION CO, INC.	LUGOFF, SC.....	\$2,817,848.87
02 CHEROKEE, INC.	COLUMBIA, SC.....	\$2,933,896.50
03 SHAMROCK INTERNATIONAL CORPORATION	LOUISVILLE, KY.....	\$2,948,045.00
04 L-J, INC.	COLUMBIA, SC.....	\$3,334,035.05

THIS IS TO CERTIFY THAT THIS IS A TRUE AND CORRECT COPY OF ALL
THE BIDS RECEIVED ON 08/13/2002 FOR THIS PROJECT.
CONTRACT ADMINISTRATOR *[Signature]* DATE 9/4/02

APPROVED BY: Elizabeth S. Mabry
TITLE: EXECUTIVE DIRECTOR

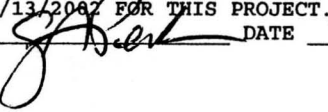
South Carolina
Department of Transportation
Columbia

Summary of Bids

Ref. No. : 001168
File No.(s) : 27.120B,
Letting Date: 08/13/2002

JASPER COUNTY - S.C. FILE NO.(s) 27.120B, - FED AID PROJECT NO.(s) IM-PM27(002), -
(PIN - 027922) (TRAFFIC WORK) - TYPE (The work on this project consists of removing
existing pavement markings and providing and applying new epoxy pavement markings on
a total of 18.5 miles of I-95 located in Jasper County.) - US RTE(s). I-95 18.500
MILES ON I-95 FROM .3 MILE N OF US 17-EXIT 22 TO 1.1 MILES OF US 17-EXIT 5;. TOTAL
LENGTH OF PROJECT: 18.500 MILES. COMPLETION DATE: 12/15/2002

COMPANY NAME	LOCATION	TOTAL BID
01 HI-LITE MARKINGS, INC.	ADAMS CENTER, NY.....	\$255,587.50
02 DENVILLE LINE PAINTING, INC.	ROCKAWAY, NJ.....	\$261,025.00
03 ROADMARK CORPORATION	DURHAM, NC.....	\$268,615.00
04 OGLESBY CONSTRUCTION, INC.	NORWALK, OH.....	\$282,122.50

THIS IS TO CERTIFY THAT THIS IS A TRUE AND CORRECT COPY OF ALL
THE BIDS RECEIVED ON 08/13/2002 FOR THIS PROJECT.
CONTRACT ADMINISTRATOR  DATE 9/4/02

APPROVED BY: Elizabeth S. Mabry
TITLE: EXECUTIVE DIRECTOR

South Carolina
Department of Transportation
Columbia

Summary of Bids

Ref. No. : 001169
File No.(s) : 27.121B,
Letting Date: 08/13/2002

JASPER COUNTY - S.C. FILE NO.(s) 27.121B, - FED AID PROJECT NO.(s) IM-PM27(003), -
(PIN - 027925) (TRAFFIC WORK) - TYPE (The work on this project consists of removing
existing pavement markings and providing and applying new thermoplastic pavement
markings on a total of 10.0 miles of I-95 located in Jasper County.) - US RTE(s).
I-95 10.000 MILES ON I-95 FROM .4 MI S OF US 17-EXIT 33 TO .3 MI N OF US 17-EXIT 22;
. TOTAL LENGTH OF PROJECT: 10.000 MILES. COMPLETION DATE: 12/15/2002

COMPANY NAME	LOCATION	TOTAL BID
01 PEEK PAVEMENT MARKING, INC.	COLUMBUS, GA.....	\$132,869.70
02 ROADMARK CORPORATION	DURHAM, NC.....	\$148,143.50
03 OGLESBY CONSTRUCTION, INC.	NORWALK, OH.....	\$164,184.00
04 ALL MARK PAVEMENT MARKING SYSTEMS, INC.	ZEPHYRHILLS, FL.....	\$197,670.00
05 DENVILLE LINE PAINTING, INC.	ROCKAWAY, NJ.....	\$199,785.00

THIS IS TO CERTIFY THAT THIS IS A TRUE AND CORRECT COPY OF ALL
THE BIDS RECEIVED ON 08/13/2002 FOR THIS PROJECT.
CONTRACT ADMINISTRATOR *[Signature]* DATE 9/4/02

APPROVED BY: Elizabeth S. Mabry
TITLE: EXECUTIVE DIRECTOR

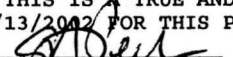
South Carolina
Department of Transportation
Columbia

Summary of Bids

Ref. No. : 001172
File No.(s) : 3023.100B,
Letting Date: 08/13/2002

GREENVILLE LAURENS COUNTIES - S.C. FILE NO.(s) 3023.100B, - FED AID PROJECT NO.(s) IMG-IM88(008), - (PIN - 027006) (TRAFFIC WORK) - TYPE (The work on this project consists of fabricating, furnishing, and erecting new ground mounted and overhead mounted signs, breakaway posts, overhead sign structures and delineators and refurbishing existing breakaway posts and overhead structures. Als) - US RTE(s). I-385, 9.000 MILES ON I-385 FROM THE LAURENS CO. LINE TO I-85;22.600 MILES ON I-385 FROM I-26 TO THE GREENVILLE CO. LINE; . TOTAL LENGTH OF PROJECT: 31.600 MILES. COMPLETION DATE: 08/31/2003

COMPANY NAME	LOCATION	TOTAL BID
01 THE RUTH COMPANY	LEXINGTON, KY.....	\$754,102.82
02 MASTEC NORT AMERICA, INC.	ATLANTA, GA.....	\$777,647.88
03 ELDERLEE, INC.	OAKS.CORNERS, NY.....	\$819,713.35
04 APEX CONTRACTING, INC.	PARIS, KY.....	\$895,679.24
05 J. MOORE ELECTRICAL CONTRACTORS, INC.	SWANSEA, SC.....	\$1,024,966.88
06 EDDINS ELECTRIC CO., INC.	W..COLUMBIA, SC.....	\$1,039,386.54

THIS IS TO CERTIFY THAT THIS IS A TRUE AND CORRECT COPY OF ALL
THE BIDS RECEIVED ON 08/13/2002 FOR THIS PROJECT.
CONTRACT ADMINISTRATOR  DATE 9/4/02

APPROVED BY: Elizabeth S. Mabry
TITLE: EXECUTIVE DIRECTOR

South Carolina
Department of Transportation
Columbia

Summary of Bids

Ref. No. : 001166
File No.(s) : 32.166B,
Letting Date: 08/13/2002

LEXINGTON COUNTY - S.C. FILE NO.(s) 32.166B - FED AID PROJECT NO.(s) IM-IM32(003)-(PIN - 027086) (ROAD WORK) - TYPE (ASPHALT CONCRETE SURFACING, CONSTRUCTION OF MEDIAN BARRIER, DRAINAGE, ERECT STEEL BEAM GUARD RAIL, GRADING, MILLING EXISTING ASPHALT PAVEMENT, PAVEMENT MARKINGS (PAINT ONLY), WIDENING) - US RTE(s).. TOTAL LENGTH OF PROJECT: 0.000 MILES. COMPLETION DATE: 04/30/2003 DBE GOAL: 9%.

COMPANY NAME	LOCATION	TOTAL BID
01 U. S. GROUP, INC.	COLUMBIA, SC.....	\$545,447.59
02 EAGLE CONSTRUCTION CO, INC.	NEWBERRY, SC.....	\$865,476.20
03 C. RAY MILES CONSTRUCTION CO, INC.	LUGOFF, SC.....	\$916,860.43
04 PLOWDEN CONSTRUCTION CO. INC.	SUMTER, SC.....	\$1,415,758.00

THIS IS TO CERTIFY THAT THIS IS A TRUE AND CORRECT COPY OF ALL
THE BIDS RECEIVED ON 08/13/2002 FOR THIS PROJECT.
CONTRACT ADMINISTRATOR *[Signature]* DATE 9/4/02

APPROVED BY: Elizabeth S. Mabry
TITLE: EXECUTIVE DIRECTOR

South Carolina
Department of Transportation
Columbia

Summary of Bids

Ref. No. : 000972
File No.(s) : 38.122B,
Letting Date: 08/13/2002

ORANGEBURG COUNTY - S.C. FILE NO.(s) 38.122B, - FED AID PROJECT NO.(s) NH-IM38(001),
- (PIN - 026536) (ROAD WORK) - TYPE (DRAINAGE, ERECT STEEL BEAM GUARD RAIL, GRADING,
MILLED-IN RUMBLE STRIPS, PAVEMENT MARKINGS (PAINT & THERMOPLASTIC)) - US RTE(s). I-26
0.780 MILES ON I-26 FROM I-26EB TO I-95SB; . TOTAL LENGTH OF PROJECT: 0.780 MILES.
COMPLETION DATE: 03/31/2003 DBE GOAL: 7%.

COMPANY NAME	LOCATION	TOTAL BID
01 U. S. GROUP, INC.	COLUMBIA, SC.....	\$1,439,530.20
02 PLOWDEN CONSTRUCTION CO. INC.	SUMTER, SC.....	\$1,696,370.50
03 L-J, INC.	COLUMBIA, SC.....	\$1,824,290.27

THIS IS TO CERTIFY THAT THIS IS A TRUE AND CORRECT COPY OF ALL
THE BIDS RECEIVED ON 08/13/2002 FOR THIS PROJECT.
CONTRACT ADMINISTRATOR *[Signature]* DATE 9/4/02

APPROVED BY: Elizabeth S. Mabry
TITLE: EXECUTIVE DIRECTOR

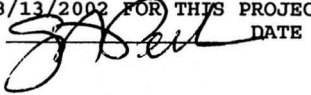
South Carolina
Department of Transportation
Columbia

Summary of Bids

Ref. No. : 001199
File No.(s) : 4.2001,
Letting Date: 08/13/2002

ANDERSON COUNTIES - S.C. FILE NO.(s) 4.2001, - FED AID PROJECT NO.(s) HMP-HIMP(202),
- (PIN - 027451) (ROAD WORK) - TYPE (ASPHALT CONCRETE SURFACING, MILLING EXISTING
ASPHALT PAVEMENT, PAVEMENT MARKINGS (PAINT & THERMOPLASTIC)) - RD(s). S-581, SC252,
US 178 0.033 MILES ON S-581 FROM SC 252 TO NORTHWESTERLY FOR 0.033 M; 0.073 MILES ON
SC252 FROM INTERSECTION IMPROVEMENT TO AT US 178; 0.085 MILES ON US 178 FROM
INTERSECTION IMPROVEMENT TO AT SC 252; . TOTAL LENGTH OF PROJECT: 0.191 MILES.
COMPLETION DATE: 04/30/2003 DBE GOAL: 15%

COMPANY NAME	LOCATION	TOTAL BID
01 WHAM BROTHERS CONSTRUCTION CO. INC.	ANDERSON, SC.....	\$195,664.65
02 S & S CONSTR, INC. OF ANDERSON-DWBE	ANDERSON, SC.....	\$197,624.57
03 U. S. GROUP, INC.	COLUMBIA, SC.....	\$209,448.59
04 U. S. AZCON, INC. (DWBE)	GREER, SC.....	\$218,666.65

THIS IS TO CERTIFY THAT THIS IS A TRUE AND CORRECT COPY OF ALL
THE BIDS RECEIVED ON 08/13/2002 FOR THIS PROJECT.
CONTRACT ADMINISTRATOR  DATE 9/4/02

APPROVED BY: Elizabeth S. Mabry
TITLE: EXECUTIVE DIRECTOR

South Carolina
Department of Transportation
Columbia

Summary of Bids

Ref. No. : 001193
File No.(s) : 22.2001.1,
Letting Date: 08/13/2002

GEORGETOWN COUNTY - S.C. FILE NO.(s) 22.2001.1, - STATE PROJECT NO.(s) C-CHMP,- (PIN - 027350) (ROAD WORK) - RD(s). S-107, S-151, S-182, S-240, S-325, S-392, S-437, S-440, S-485, S-537, S-565, S-638, S-787 0.150 MILES ON S-107 FROM S-80 TO S-151; 1.250 MILES ON S-107 FROM S-717 TO US-17A; 0.300 MILES ON S-151 FROM S-87 TO S-107; 0.580 MILES ON S-182 FROM S-161 TO S-89; 0.400 MILES ON S-240 FROM US17 TO S-243; 1.200 MILES ON S-325 FROM US-701 TO S-489; 0.400 MILES ON S-392 FROM S-62 TO END 0.40 MILES NE OF S-62; 0.430 MILES ON S-437 FROM US-17A TO S-836; 0.190 MILES ON S-440 FROM S-89 TO S-167; 0.100 MILES ON S-485 FROM S-182 TO 0.10 MI SOUTHEASTERLY; 0.840 MILES ON S-537 FROM SC51 TO S-723; 0.770 MILES ON S-565 FROM S-723 TO END 0.77 MILES NE; 0.100 MILES ON S-638 FROM US-17A TO S-107; 0.040 MILES ON S-787 FROM S-107 TO 0.04 MILES TO END; . TOTAL LENGTH OF PROJECT: 6.750 MILES.COMPLETION DATE: 04/30/2003

COMPANY NAME	LOCATION	TOTAL BID
01 SOUTHERN ASPHALT, INC.	CONWAY, SC.....	\$643,513.65
02 PALMETTO PAVING CORP.	CONWAY, SC.....	\$654,713.14
03 APAC-CAROLINA, INC.	DARLINGTON, SC.....	\$703,462.14
04 BOGGS PAVING, INC.	MONROE, NC.....	\$724,582.02

THIS IS TO CERTIFY THAT THIS IS A TRUE AND CORRECT COPY OF ALL
THE BIDS RECEIVED ON 08/13/2002 FOR THIS PROJECT.
CONTRACT ADMINISTRATOR *[Signature]* DATE 9/4/02

APPROVED BY: Elizabeth S. Mabry
TITLE: EXECUTIVE DIRECTOR

South Carolina
Department of Transportation
Columbia

Summary of Bids

Ref. No. : 001173
File No.(s) : 24.2001,
Letting Date: 08/13/2002

GREENWOOD COUNTY - S.C. FILE NO.(s) 24.2001, - FED AID PROJECT NO.(s) HMP-HIMP(202),
- (PIN - 027430) (ROAD WORK) - RD(s). SC-252 0.000 MILES ON SC-252;. TOTAL LENGTH
OF PROJECT: 0.000 MILES. COMPLETION DATE: 03/31/2003 DBE GOAL: 15%

COMPANY NAME	LOCATION	TOTAL BID
01 U. S. AZCON, INC. (DWBE)	GREER, SC.....	\$52,558.00
02 HERBERT ANDERSON, JR.CONSTRUCTION, INC.	GREENWOOD, SC.....	\$67,993.10
03 SANITARY PLUMBING CONTRACTORS INC. (DWBE)	SIMPSONVILLE, SC.....	\$69,916.20
04 WHAM BROTHERS CONSTRUCTION CO. INC.	ANDERSON, SC.....	\$72,796.20
05 U. S. GROUP, INC.	COLUMBIA, SC.....	\$93,466.20

THIS IS TO CERTIFY THAT THIS IS A TRUE AND CORRECT COPY OF ALL
THE BIDS RECEIVED ON 08/13/2002 FOR THIS PROJECT.
CONTRACT ADMINISTRATOR *[Signature]* DATE 9/4/02

APPROVED BY: Elizabeth S. Mabry
TITLE: EXECUTIVE DIRECTOR


South Carolina
Department of Transportation
Columbia

Summary of Bids

Ref. No. : 001200
File No.(s) : 42.2001.5,
Letting Date: 08/13/2002

SPARTANBURG COUNTY - S.C. FILE NO.(s) 42.2001.5, - STATE PROJECT NO.(s) C-CHMP,-
(PIN - 027358) (ROAD WORK) - TYPE (ERECT STEEL BEAM GUARD RAIL) - RD(s). SC-3574.200
MILES ON SC-357 FROM US-29 TO SC-358; . TOTAL LENGTH OF PROJECT: 4.200 MILES.
COMPLETION DATE: 01/31/2003

COMPANY NAME	LOCATION	TOTAL BID
01 ELDERLEE, INC.	OAKS.CORNERS, NY.....	\$138,253.50
02 REYNOLDS FENCE & GUARDRAIL, INC. (DWBE)	INDIAN.TRAIL, NC.....	\$151,150.00
03 BAGWELL FENCE COMPANY, INC.	SPARTANBURG, SC.....	\$159,309.00
04 LEON'S FENCE & GUARDRAIL, LLC (DBE)	LOBECO, SC.....	\$173,325.00

THIS IS TO CERTIFY THAT THIS IS A TRUE AND CORRECT COPY OF ALL
THE BIDS RECEIVED ON 08/13/2002 FOR THIS PROJECT.
CONTRACT ADMINISTRATOR  DATE 9/4/02

APPROVED BY: Elizabeth S. Mabry
TITLE: EXECUTIVE DIRECTOR

THE FOLLOWING PROJECT IN THE AUGUST 13, 2002 HIGHWAY LETTING
IS RECOMMENDED FOR REJECTION:

South Carolina
Department of Transportation
Columbia

Summary of Bids

Ref. No. : 001175
File No.(s) : 17.112B,
Letting Date: 08/13/2002

DILLON COUNTY - S.C. FILE NO.(s) 17.112B, - FED AID PROJECT NO.(s) STP-DOT2(060), -
(PIN - 027492) (ROAD WORK) - TYPE (ERECT STEEL BEAM GUARD RAIL, GRADING, LANDSCAPING)
- US RTE(s). I-95 0.230 MILES ON I-95 FROM GATEWAY LANDSCAPING TO SOUTHBOUND SIDE;.
TOTAL LENGTH OF PROJECT: 0.230 MILES. COMPLETION DATE: 06/30/2003 DBE GOAL: 3%.

COMPANY NAME	LOCATION	TOTAL BID
01 L-J, INC.	COLUMBIA, SC.....	\$789,422.49
02 CHEROKEE, INC.	COLUMBIA, SC.....	\$964,250.85
03 SHAMROCK INTERNATIONAL CORPORATION	LOUISVILLE, KY.....	\$1,085,075.20
04 THOMAS BROS. NURSERY & LANDSCAPING CO, INC.	GREENVILLE, SC.....	\$1,492,145.48

THIS IS TO CERTIFY THAT THIS IS A TRUE AND CORRECT COPY OF ALL
THE BIDS RECEIVED ON 08/13/2002 FOR THIS PROJECT.
CONTRACT ADMINISTRATOR *[Signature]* DATE 9/4/02

APPROVED BY: Elizabeth S. Mabry
TITLE: EXECUTIVE DIRECTOR

THE FOLLOWING PROJECT WAS REMOVED FROM THE LETTING BEFORE
BIDS WERE RECEIVED:

South Carolina
Department of Transportation
Columbia

Summary of Bids

Ref. No. : 001174
File No.(s) : 46.108B,
Letting Date: 08/13/2002

YORK COUNTY - S.C. FILE NO.(s) 46.108B, - FED AID PROJECT NO.(s) STP-EH46(011), -
(PIN - 025744) (ROAD WORK) - TYPE (ERECT STEEL BEAM GUARD RAIL, GRADING, LANDSCAPING)
- US RTE(s). I-77 0.800 MILES ON I-77 FROM I-77 N. GATEWAY TO LANDSCAPING;. TOTAL
LENGTH OF PROJECT: 0.800 MILES. COMPLETION DATE: 07/31/2003 DBE GOAL: 4%.PRE-BID
CONFERENCE DESCRIPTION GOES HERE.

THIS PROJECT WAS REMOVED FROM THE AUGUST 13, 2002 HIGHWAY LETTING.

THIS IS TO CERTIFY THAT THIS IS A TRUE AND CORRECT COPY OF ALL
THE BIDS RECEIVED ON 08/13/2002 FOR THIS PROJECT.
CONTRACT ADMINISTRATOR gfbent DATE 9/4/02

APPROVED BY: Elizabeth S. Mabry
TITLE: EXECUTIVE DIRECTOR