


*Dave Bowers  
Traffic Energy.*



**South Carolina Department of Transportation**

## **Minutes**

Department of Transportation Commission

Meeting of

March 16, 2006

\*\*\*\*

MINUTES  
DEPARTMENT OF TRANSPORTATION COMMISSION  
March 16, 2006  
Table of Contents

	Roll Call	<u>Page</u>
Section 1	Minutes – Meeting of February 14, 2006	1
Section 2	Amendment to the STIP	1
Section 3	Sale of Surplus Right of Way Property	1
Section 4	Consultant – Travel Demand Modeling	1
Section 5	Consultant – Surveying Services	2
Section 6	State Highway Secondary System Actions	2
Section 7	Highway Lettings, February 14, February 21, 2006	2
Section 8	Invitations & Resolutions Committee Report	2
Section 9	Legislative Committee Report	2
Section 10	Finance Committee Report	2
Section 11	Mass Transit Committee Report	2
Section 12	Executive Session	3
Section 13	Adjourn	3

\*\*\*\*\*



## MINUTES

### DEPARTMENT OF TRANSPORTATION OF SOUTH CAROLINA

March 16, 2006

\*\*\*\*

The regular monthly meeting of the Department of Transportation Commission was held at the Headquarters Building in Columbia, South Carolina at 1:30 p.m. In compliance with the Freedom of Information Act, the news media was advised in writing of the time, date and place of this meeting.

#### Present

Tee Hooper, Chairman, Presiding  
Hugh Atkins  
John N. Hardee  
Robert W. Harrell, Sr.  
Bobby Jones  
J. M. "Moot" Truluck

#### Absent

Marion Carnell

Also Present: Elizabeth S. Mabry, Executive Director

SECTION 1: The Minutes for the meeting of February 14, 2006; copies of which had been previously mailed to each member of the Commission, were approved.

SECTION 2: The Commission unanimously passed a motion approving an amendment to the 2005 STIP, as shown in detail in the Appendix.

SECTION 3: The Commission unanimously passed a motion approving the sale of surplus right of way property, as shown in detail in the Appendix.

SECTION 4: The Commission unanimously passed a motion approving the request of the Department to advertise, select and negotiate with firms to provide travel demand modeling services on an "on call" basis, as shown in detail in the Appendix.

SECTION 5: The Commission unanimously passed a motion authorizing the request of the Department to select and negotiate with firms to provide surveying services on a statewide "on call" basis, as shown in detail in the Appendix.

SECTION 6: The Commission unanimously passed a motion approving the action of the Department related to roads in the State Highway Secondary System, as shown in detail in the Appendix.

SECTION 7: The Commission unanimously passed a motion approving the action of the Department concerning projects in the highway lettings of February 14 and February 21, 2006, as shown in detail in the Appendix.

SECTION 8: Commissioner Jones reported for the Invitations and Resolutions Committee and reported that the committee approved a process for "Big Check" ceremonies, as well as a process for naming roads and bridges.

Commissioner Jones made a motion that the Commission approve the processes along with the following resolutions:

- Interchange located at the intersection of US Highway 78 and US Highway 15 in the City of St. George named the "Nell Bennett Interchange"
- Interchange at the intersection of I-95 and SC Highway 9 in Dillon County named the "Judge Bill McLeod Interchange"
- Portion of Highway 76/378 in Sumter (known as the Broad Street Extension) from Loring Mill Road to SC Road 441 named "Ramon Schwartz, Jr. Highway"
- Interchange Located at the intersection of US Highway 1 and Clemson Road in Richland County named the "John David Monroe, Sr. Interchange"
- Bridge along Highway 17 that crosses SC Highway 22 in Horry County named the "Lewis A. Singleton Bridge"
- Future bridge that will cross the Combahee River along US Highway 17 in Colleton County named the "Harriet Tubman Bridge".
- Erect markers at Exit 82B along I-77 in York County as "Cherry Road"

The motion was seconded by Commissioner Truluck and passed unanimously. Copies of the resolutions and the processes are included in the Appendix.

SECTION 9: Commissioner Jones reported for the Legislative Committee and made a motion that the Commission approve the recommendation of the Committee to adopt a policy that SCDOT will provide the state match for congressional earmarks, which were approved and submitted by the Commission. A further motion was made that congressional earmarks, which were not submitted in accordance with the policy, must be matched by the local government or entity that requested the earmark, unless the Commission determines on a case-by-case basis that the match should be provided by SCDOT. Commissioner Hardee seconded and the Commission passed unanimously. Commissioner Truluck voted against the recommendation in the Legislative Committee meeting but voted affirmative in the Commission meeting.

SECTION 10: Commissioner Harrell reported for the Finance Committee. Commissioner Harrell made the following motion:

*"Based on notification by the Federal Highway Administration and the Federal Transit Administration of the actual funding levels provided by Acts of Congress, I move that the Commission adopt the revised 2006 Highway Program Funding Obligation Plan, which is a total of \$517 million including state match, and the 2006 Mass Transit Program Funding Plan, which is a total of \$37.4 million, including state funds, both of which were presented and discussed in the Finance Committee meeting today"*

Commissioner Harrell also made the following motion:

*"In order for staff to prepare a five-year spending plan, I move that the Commission adopt the Highway and Mass Transit Program Funding Obligation Plans for 2007 through 2009 at the same levels and allocations of funding as approved for 2006"*

Commissioner Truluck seconded the motion and the Commission unanimously approved.

SECTION 11: On behalf of the Mass Transit Committee, a motion was made by Commissioner Hardee requesting approval to distribute mass transit funds as recommended by staff and shown in detail in the Appendix. The motion passed unanimously.

SECTION 12: On motion of Commissioner Jones, seconded by Commissioner Harrell, the Commission unanimously passed a motion to go into Executive Session.

#### EXECUTIVE SESSION

The Commission went into Executive Session for the purpose of discussing legal matters.

#### OPEN SESSION

Chairman Hooper reported that no action was taken in Executive Session.

SECTION 13: There being no further business to come before the Commission, the meeting was adjourned at 3:50 p.m.

---

Tee Hooper, Chairman  
Presiding



## **Appendix**

Department of Transportation Commission

Meeting of

March 16, 2006

\*\*\*\*

## **Amendment to the 2005 STIP**

## **Amendment to the 2005 STIP**

Request Commission approval to include updates to the following 2005-2007 STIP programs:

### **System Upgrade**

- 1) The Lowcountry COG Board approved the following recommendations on September 22, 2005:

<b>GUIDESHARE PROJECTS</b>				<b>TIP COST (2005-2007)</b>	<b>REMAINING COST (2008+)</b>
<b>(COST IN THOUSANDS)</b>	<b>2005</b>	<b>2006</b>	<b>2007</b>		
US 17 (GARDENS CORNER TO JACKSONBORO)			200	\$200	
DEBT SERVICES	1,307	1,755	1,755	\$4,817	N/A

### **System Upgrade**

- 1) The South Carolina Department of Transportation and the Lower Savannah COG Board have received a request to initiate the insertion of the following project. While no funding is associated with this amendment, this amendment does identify the project as a priority in the region:

<b>GUIDESHARE PROJECTS</b>				<b>TIP COST (2005-2007)</b>	<b>REMAINING COST (2008+)</b>
<b>(COST IN THOUSANDS)</b>	<b>2005</b>	<b>2006</b>	<b>2007</b>		
US 301 WIDENING FROM I-95 TO SC 6 AND INTERCHANGE IMPROVEMENTS @ I-26 (EXIT 154)					

### **System Upgrade**

- 1) The South Carolina Department of Transportation and the Lower Savannah COG Board have received a request to initiate the insertion of the following project. While no funding is associated with this amendment, this amendment does identify the project as a priority in the region:

<b>PROJECTS EXEMPT FROM GUIDESHARE</b>				<b>TIP COST (2005-2007)</b>	<b>REMAINING COST (2008+)</b>
<b>(COST IN THOUSANDS)</b>	<b>2005</b>	<b>2006</b>	<b>2007</b>		
I-95 INTERCHANGE IMPROVEMENTS @ US 301 (EXIT 154)					

## **Amendment to the 2005 STIP**

Request Commission approval to include updates to the following 2005-2007 STIP programs:

### **System Upgrade**

- 1) The Waccamaw COG Board approved the following recommendation on November 14, 2005:

GUIDESHARE PROJECTS				TIP COST (2005-2007)	REMAINING COST (2008+)
(COST IN THOUSANDS)	2005	2006	2007		
SUPPLEMENTAL PLANNING	10	14		\$24	

### **Mass Transit Earmarks**

- 1) The following South Carolina earmarks were included in the 2003-2004 Federal Transit Administration Federal Register:

#### **SOUTH CAROLINA EARMARKS**

Year Approved	Earmark	Amount	Match	Total Project	Responsible Party
2003	Intermodal / Inland Port Terminal	\$983,679	\$245,920	\$1,229,599	Local
2004	City of Greenville Multimodal Transportation Center Improvements	\$194,174	\$48,544	\$242,718	City of Greenville
2004	MUSC Intermodal Facility	\$3,883,494	\$970,874	\$4,854,368	MUSC
2004	Myrtle Beach Regional Multimodal Transit Center	\$194,174	\$48,544	\$242,718	LYMO
2004	North Charleston Regional Intemodal Transportation Center	\$1,213,592	\$303,398	\$1,516,990	CARTA

## Amendment to the 2005 STIP

Request Commission approval to include updates to the following 2005-2007 STIP programs:

### Interstate (Non-bonded)

1) The following updates have been submitted for approval:

INTERSTATE (NON-BONDED) PROJECTS				TIP COST (2005-2007)	REMAINING COST (2008+)
(COST IN THOUSANDS)		2005	2006	2007	
I-85	INTERCHANGE IMPROVEMENTS @ S-82 EXIT 96				\$18,500
I-85	INTERCHANGE IMPROVEMENTS @ S-82 EXIT 95 W/ SC 18 RELOCATION				\$33,500
I-26	INTERCHANGE IMPROVEMENTS @ US 1 (AUGUSTA RD) EXIT 111				\$51,050
I-26	INTERCHANGE IMPROVEMENTS @ SC 302 (AIRPORT BLVD) EXIT 113	5,000 R	5,000 R		\$10,000 \$22,550
I-85	NEAR ROAD S-12 (BROCKMAN MCCLIMON ROAD)		6,000 C		\$6,000
* I-95	INTERCHANGE IMPROVEMENTS @ US 301 (EXIT 154)				

\* The South Carolina Department of Transportation and the Lower Savannah COG Board have received a request to initiate the insertion of the above project. While no funding is associated with this amendment, this amendment does identify the project as a priority in the region.



## **Surplus Property Public Notice**

**March 16, 2006**

In accordance with the State of South Carolina Statue 57-5-340, by this publication the Department is making public the Surplus Property Real Estate Transactions to the State Highway Commission. The following sheets include a breakdown of surplus property real estate transactions. These transactions may have resulted from negotiations with property owners during right of way acquisition, direct sales, settlement of a condemnation action, and/or corrective actions to previously reported sales.

1. File 18.568 / Road S-199 (Trolley Road) / Dorchester County / Sixth District

During construction of improvements on Road S-9, under File 18.568 in Dorchester County, in the Town of Summerville, the Department acquired right of way for Road S-9, under the Beltline Act and was accepted into the State's Highway System on December 1, 1936.

A request was received from an adjacent property owner asking the Department to convey a small portion of Old Road S-9 made surplus by the Relocation of Road S-9. The request was circulated to the engineering sections to determine if said parcel could be declared surplus. After review, it was determined that the parcel was surplus to Department needs. This conveyance will pay in full any damages for removing the road frontage from the Grantee's property. Therefore, a Gratis Quitclaim Deed for approximately 0.13 of an acre of land to Marlene E. Coleman was executed on December 12, 2005.

2. File 40.277A / Route I-77 / Richland County / Second District

During construction of improvements on Route I-77, under File 40.227A in Richland County, in the City of Columbia, the Department acquired right of way for Route I-77, by Title to Real Estate from Eastside Company, Inc. dated June 21, 1976 and by Title to Real Estate from Eastside Associates (a S.C. Partnership) dated August 21, 1986.

In the Department's efforts to liquidate its surplus inventory, the subject parcel was given to a real estate consultant. The property was marketed to the public with the Grantee making the highest offer. Therefore, a Quitclaim Deed for 2.13 acres of land to Veterans Road Properties, LLC was executed on January 9, 2006, in consideration of \$46,434.00.

3. File 25.439 / Road S-102 / Hampton County / Second District

During construction of improvements on Road S-102, under File 25.421 in Hampton County, near the Town of Varnville, the Department acquired right of way for Road S-102, by Dedication from Town of Varnville dated May 17, 1972; by Dedication from the Town of Varnville dated August 7, 1978 under Road S-102 in File 25.480; and also by Dedication from the Town of Varnville dated January 29, 1974 under Road S-102, File 25.439.

A request was received from the Town of Varnville asking the Department to convey its interest in Road S-102, which surrounds the Hampton General Hospital. The hospital plans to expand their parking areas. The request was circulated to the engineering sections to determine if said parcel could be declared surplus. After review, it was determined that the parcel was surplus to Department needs. Since the town has agreed to take over the maintenance of Road S-102, the Highway Commission removed the road in October 2005. Therefore, a Gratis Quitclaim Deed for approximately 1.55 acres of land to the Town of Varnville was executed on January 19, 2006.

4. File 42.318A / SC Route 296 / Spartanburg County / Fourth District

During construction of improvements on SC Route 296, under File 42.318A in Spartanburg County, near the Town of Reidville, the Department acquired right of way for SC Route 296, by Title to Real Estate from Rhonda J. Weaver & Ruth R. Harmon (life estate) dated November 4, 2002.

In the Department's efforts to liquidate its surplus inventory, the subject parcel was given to a real estate consultant. The property was marketed to the public with the Grantee making the highest offer. Therefore, a Quitclaim Deed for approximately 0.45 of an acre of land to Huynh T. Phan & Kim loan T. Phan was executed on December 16, 2005, in consideration of \$55,000.00.

5. File 42.318A / SC Route 296 / Spartanburg County / Fourth District

During construction of improvements on SC Route 296, under File 42.318A in Spartanburg County, near the Town of Reidville, the Department acquired right of way for SC Route 296, by Title to Real Estate from Barry E. Nigh & LaHoma A. Nigh dated October 24, 2003.

In the Department's efforts to liquidate its surplus inventory, the subject parcel was given to a real estate consultant. The property was marketed to the public with the Grantee making the highest offer. Therefore, a Quitclaim Deed for approximately 0.45 of an acre of land to Huynh T. Phan & Kim loan T. Phan was executed on December 16, 2005, in consideration of \$44,000.00.

6. File 42.125A / US Route 221 / Spartanburg County / Fourth District

During construction of improvements on US Route 221, under File 42.125A in Spartanburg County, near the City of Woodruff, the Department acquired right of way for US Route 221, by Title to Real Estate from Sara L. Hindman dated August 16, 1988.

In the Department's efforts to liquidate its surplus inventory, the subject parcel was given to a real estate consultant to sell. This very small uneconomic parcel of land was offered to the adjacent property owners with the Grantee making a request to purchase the parcel for \$200.00 more than the asking price. Therefore, a Quitclaim Deed for approximately 0.218 of an acre of land to Joe E. Mitchell, Jr. was executed on October 26, 2005, in consideration of \$5,200.00.

7. File 11.491.3 / SC Route 329 / Cherokee County / Fifth District

During construction of improvements on SC Route 329, under File 11.491.3 near the City of Gaffney in Cherokee County, the Department acquired right of way for SC Route 329 by Title to Real Estate from Ailene E. McGill dated October 10, 1979; by Title to Real Estate from Irabelle E. Borders dated October 18, 1979; by Title to Real Estate from Annie Mitchem dated August 21, 1979; and by Title to Real Estate from Saphees Bridges dated September 5, 1979.

The Department received a request from the adjacent property owner asking the Department to sell several small parcels of possible surplus right of way. The request was circulated to the engineering sections to determine if said parcels could be declared surplus. After review, it was determined that the parcels were surplus to Department needs. Therefore, a Quitclaim Deed for approximately 1.06 acres of land to Luther R. Tate was executed on January 30, 2006, in consideration of \$6,000.00.

8. File 23.277A / Route I-385 / Greenville County / Fourth District

During construction of improvements on Route I-385, under File 23.227A in Greenville County, near the City of Greenville, the Department acquired right of way for Route I-385 by Title to Real Estate from Greenville Area Commission for Technical Education dated March 17, 1995; and by Condemnation from Greenville Technical Foundation Incorporated dated February 15, 1995.

In the Department's efforts to liquidate surplus property from its inventory, the subject parcel was given to a real estate consultant to market to the general public using all means necessary to attract a qualified buyer. The Grantee offered the highest acceptable offer over the appraised value. Therefore, a Quitclaim Deed for approximately 15 acres of land to Jones and Jones Investments, LLC was executed on February 1, 2006, in consideration of \$1,900,000.00.

9. File 30.695 / SC Route 72 / Laurens County / Third District

During construction of improvements on Road S-30, under File 30.263 in Laurens County, in the Town of Mountville, the Department acquired right of way for Road S-30 by Deed to Right of Way from C. N. Mauney dated February 23, 1949.

At the request of an adjacent landowner, a request was circulated to the engineering sections to determine if said parcel could be declared surplus. After review, it was determined that the parcel was surplus to Department needs. Therefore, a Quitclaim Deed for approximately 0.42 of an acre of land to Ernest D. Teems was executed on February 17, 2006, in consideration of \$1,000.00.

10. File 30.695 / SC Route 72 / Laurens County / Third District

During construction of improvements on Road S-30, under File 30.263 in Laurens County, in the Town of Mountville, the Department acquired right of way for Road S-30 by Condemnation from A. P. Fuller dated March 31, 1949.

At the request of James M. Wham, Jr., Family Limited Partnership, the adjacent landowner, a request was circulated to the engineering sections to determine if said parcel could be declared surplus. After review, it was determined that the parcel was surplus to Department needs. Therefore, a Quitclaim Deed for approximately 1.34 acres of land to James M. Wham, Jr. Family Limited Partnership, was executed on February 17, 2006, in consideration of \$2,800.00.

11. File 19.454 / Road S-453 / Edgefield County / Third District

During construction of improvements on Road S-453, under File 19.454 in Edgefield County, near the Town of Johnston, the Department acquired right of way for Road S-453, by Deed to Right of Way from Mount Pleasant Baptist Church dated June 16, 1978.

A request was received from the District Two office asking the Department to abandon a small portion of Road S-453 and deed to adjacent owner. The Grantee had extended their sanctuary out to the center of the existing roadbed. This action will clear the encroachment and the Department of any additional maintenance responsibility for that portion of the road as well as protect the Department from any future liability. The request was circulated to the engineering sections to determine if said parcel could be declared surplus. After review, it was determined that the parcel was surplus to Department needs. Edgefield County has agreed to take over the maintenance responsibility of the road. Therefore, a Gratis Quitclaim Deed for approximately 0.12 of an acre of land to Edgefield County was executed on February 17, 2006.

12. File 1.527 / SC Route 72 / Abbeville County / Third District

During construction of improvements on SC Route 72, under Project No. F.A.G.M. 15-A-(1), in Abbeville County, in the City of Abbeville, the Department acquired right of way for a portion of Brooks Street by Deed to Right of Way from William P. Greene, Jr. dated August 24, 1939.

The City of Abbeville closed this portion of Brooks Street, containing 0.196 of an acre, and conveyed the parcel to Brooks Street Properties, LLC by deed dated November 10, 2005. A request was received from the Resident Maintenance Engineer to prepare a quitclaim deed and convey any interest that SCDOT may have in the above mentioned parcel, for the purpose of clearing the title. Therefore, a Quitclaim Deed for approximately 0.196 acres of land to Brooks Street Properties, LLC was executed on February 17, 2006, in consideration of \$1,000.00.

## **Professional Services Recommendations**

**March 16, 2006**

The following sheets include recommendations for the Department to utilize professional consulting firms to provide various services, which may include design, right of way acquisitions, construction engineering and inspection, or other associated services. The Department requests approval from the Commission to advertise, select and negotiate for these necessary services.

Recommendations – March 16, 2006

**“On Call” Professional Travel Demand Modeling Services**

The Department requests the Commission’s approval to select and negotiate with firms to provide travel demand modeling services on an “on call” basis. These services will be utilized by the office of Planning for development of long-range transportation plans, corridor studies, traffic projections, and air quality analysis.

The contract will cover a period of approximately two (2) years. Funding for these services will be provided by Federal and State funds.

\*\*\*\*\*

### **"On Call" Professional Surveying Services**

The Department requests Commission approval to select and negotiate with firms to provide surveying services on a statewide "on call" basis. These services will be utilized for the Preconstruction field surveying necessary for the development of highway and/or bridge projects when the projected workload exceeds the capabilities of the Department's Preconstruction Survey's Office.

The contract will cover a period of approximately three (3) years. The total estimated cost for the contract is \$125,000.00 per year. Funding for these services will be on a project-by-project basis and will be provided from various Federal and State funds.



### **Removal of Roads From State Highway Secondary System**

The Department recommends Commission approval for the removal of certain sections of secondary roads from the State Highway Secondary System. These sections of roads may be removed for one of the following reasons:

1. Abandonment of Relocated Section of Highway
2. Deletions and Removal of Roads from State Secondary System - Roads may be deleted and removed from secondary system by exchanging for equal or less mileage or roads, which have a higher traffic importance. Ownership reverts to local government having jurisdiction (city or county). Approval of deletion or removal by local government is not required.
3. Abandonment of Right-of-way - Right-of-way may be abandoned if it is determined that the right-of-way is not required for right-of-way proposes or if the right-of-way is not needed for Department purposes.
4. Court Order

### **Correction of Description of State Highways**

The Department recommends Commission approval of the correction of the description of sections of State Highway previously added to the State Highway System. The description of roads currently in the State Highway Secondary System may be changed for relocation purposes, to revise the description of the termini to show what was actually constructed by contract, county line changes, or a change in the secondary road number.

### **Additions to State Highway Secondary System**

The Department recommends Commission approval to add sections of road to the State Highway Secondary System for construction and maintenance. The Department may add roads to the State Highway Secondary System by request of the County Transportation Committees contingent on mileage being available under the current mileage cap. Roads may be added to the State Secondary System by the construction of a new roadway, accepting existing county/city roads into our Secondary System by the swap method, or by county line changes. Roads added to the State Highway System must be constructed to Department standards or reviewed for compliance with Department standards.

### **Rescind Action Adding Roads to State Highway Secondary System**

The Department recommends the Commission rescind its previous actions adding roads to the State Highway Secondary System for construction and maintenance. The Department may rescind action on roads, which have not been constructed and formally accepted into the State Highway Secondary System. Roads may be rescinded due to right-of-way being unavailable, problems arising during construction, or funding issues.

### **Transfer of Road between Secondary and Primary Systems**

The Department recommends Commission approval to transfer sections of road from the Secondary System to the Primary System, or vice versa. Pursuant to the provisions of Section 57-5-50 of the Code-of-Laws of South Carolina, 1976, the Commission may transfer any route or section of route from the state highway secondary system to the state highway primary system, or vice versa, when, in its judgment, such transfer is advisable to better serve the traveling public.

Detailed information concerning each of these requests is attached.

**ADDITION OF ROADS TO STATE HIGHWAY SECONDARY SYSTEM**

It is recommended the Commission add the following sections of road to the State Highway System as follows:

Addition Number

Description

**Charleston County**

**(Commissioner Harrell – District #1)**

2531

X

Antler Drive Extension from S-542 (Otranto Blvd) southerly to Greenridge Road  
- approximately 0.83 mile  
(Designated S-2531)

**Note:** The above description is recommended to show the road as constructed by File 10.414A which was accepted December 2004.

**REMOVAL OF ROADS FROM STATE HIGHWAY SECONDARY SYSTEM**

It is recommended the Commission remove the following sections of road from the State Highway System as follows:

Addition Number

Description

**Charleston County**

**(Commissioner Harrell – District #1)**

Portion of 1122

X

Mixon Avenue at North Charleston from S-39 (Durant Avenue) northerly to S-62 (Montague Avenue)  
- approximately 0.44 mile  
(Designated S-575)  
(Added to System 4-20-1961)

2531

X

Antler Drive Extension from S-542 (Otranto Blvd) southerly to Greenridge Road  
- approximately 0.83 mile  
(Designated S-2531)

**Note:** The above road removals are requested by the City of North Charleston who will accept maintenance responsibility for these sections of road and they qualify under the abandonment of Right-of-Way portion of the law.

**Recommendations 3-16-2006**

**Page 2**

**Charleston County continued**

Present Mileage	875.73
Change:	0.44
New Mileage:	875.29

Present Cap:	899.34
Change:	-0-
New Cap:	899.34

**ADDITION OF ROADS TO STATE HIGHWAY SECONDARY SYSTEM**

It is recommended the Commission add the following sections of road to the State Highway System as follows:

**Addition Number**

**Description**

**Chester County**

**(Commissioner Jones – District #5)**

936

X

Chester Village Drive adjacent to Chester from SC 72 easterly to S-329 (McCandles Road)  
- approximately 0.95 mile  
(Designated S-936)

**Note:** The above section of road is being constructed to meet State standards by Chester County and will be accepted for maintenance once it is completed. This request is from Ms. Grazier Rhea, Development Director, Catawba Regional Council of Government.

Present Mileag: 596.31  
Change: 0.95  
New Mileage: 597.26

Present Cap: 604.00  
Change: -0-  
New Cap: 604.00

**REMOVAL OF ROADS FROM STATE HIGHWAY SECONDARY SYSTEM**

It is recommended the Commission remove the following sections of road from the State Highway System as follows:

Addition Number

Description

**Greenwood County**

**(Commissioner Carnell – District #3)**

454

Oregon Avenue in Greenwood from Hampton Avenue to Alliance Street  
- approximately 0.15 mile  
(Designated S-454)  
(Added to System 1-14-1969)

455

Alliance Street in Greenwood from Maxwell Avenue to Oregon Avenue  
- approximately 0.05 mile  
(Designated S-455)  
(Added to System 1-14-1969)

**Note:** The above road removals are requested by the City of Greenwood who will accept maintenance responsibility for these sections of road and they qualify under the abandonment of Right-of-Way portion of the law.

Present Mileag: 531.12  
Change: (0.20)  
New Mileage: 530.92

Present Cap: 531.59  
Change: -0-  
New Cap: 531.59

**REMOVAL OF ROADS FROM STATE HIGHWAY SECONDARY SYSTEM**

It is recommended the Commission remove the following sections of road from the State Highway System as follows:

<u>Addition Number</u>	<u>Description</u>
------------------------	--------------------

**Lancaster County**

**(Commissioner Jones – District #5)**

Portion of 92	X	Section of road from Road S-161 southerly to a county road - approximately 1.2 miles (Designated S-93) (Added to System 4-18-1991) (Revised 9-21-1989)
---------------	---	--

**Note:** The above road removal is requested by Lancaster County who will accept maintenance responsibility for this section of road and it qualified under the abandonment of Right-of-Way portion of the law.

Present Mileag:	712.49
Change:	(1.20)
New Mileage:	711.29

Present Cap:	715.47
Change:	-0-
New Cap:	715.47

**REMOVAL OF ROADS FROM STATE HIGHWAY SECONDARY SYSTEM**

It is recommended the Commission remove the following sections of road from the State Highway System as follows:

Addition Number

Description

**Orangeburg County**

**(Commissioner Truluck – District #6)**

1313 . ✓ Section of road northwest of Bowman from Road S-178 northeasterly to Bowman Community Golf Club House  
- approximately 0.15 mile  
(Designated S-1313)  
(Added to System 6-15-1967)

**Note:** The above road removal is requested by Orangeburg County who will accept maintenance responsibility for this section of road and it qualified under the abandonment of Right-of-Way portion of the law.

Present Mileage: 1,127.14

Change: (0.15)

New Mileage: 1,126.99

Present Cap: 1,129.57

Change: -0-

New Cap: 1,129.57

**ADDITION OF ROADS TO STATE HIGHWAY SECONDARY SYSTEM**

It is recommended the Commission add the following sections of road to the State Highway System as follows:

**Addition Number**

**Description**

**Sumter County**

**(Commissioner Truluck – District #6)**

1495

✓

Section of road (old location of S-33) from US 15/521 Connection westerly to end

- approximately 0.51 mile  
(Designated S-1495)

**Note:** The above description is recommended to show the road as constructed by File 43.731.

**REVISION OF DESCRIPTION OF ROAD ADDED TO THE STATE HIGHWAY SYSTEM**

It is recommended the Commission correct the descriptions of sections of State Highway previously added to the State Highway System to read as follows:

**Addition Number**

**Description**

33

✓

Section of road from SC 763 (Liberty Street) in the City of Sumter along Salem in a southerly direction and thence in a southwesterly direction along Bradford Street to US 15/521 Connection – approximately 0.77 mile (Designated S-1495); thence from another point on US 15/521 Connection, near its intersection with S-1433 and the relocated S-33, southwesterly along McCray's Hill Road to SC 120 – approximately 1.37 miles (Designated S-33) Total Length approximately 2.34 mile (Added to System 1-1-19420 (Portion Removed 9-15-1977)

103

✓

A belt line road in Sumter consisting of Salem Avenue from SC 763 (Liberty Street) to US 521 and US 76 Business (Broad Street)  
- approximately 0.75 mile  
(Designated S-1495)  
(Added to System 7-20-1950)

**Note:** The above revisions are recommended to eliminate an overlap on US 15/521 Connection since S-33 was relocated by File 43.731. The section of S-33 east of US 15/521 Connection is being redesignated S-1495 and the section west of US 15/521 Connection will remain S-33.



**Recommendations 3-16-2006**

**Page 8**

**Sumter County continued**

Present Mileag: 805.90  
Change: 0.51  
New Mileage: 806.41

Present Cap: 804.37  
Change: -0-  
New Cap: 804.37

## **HIGHWAY LETTINGS**

**The following pages include information on Highway Lettings held  
February 14 and February 21, 2006**



South Carolina  
Department of Transportation

**MEMORANDUM**

**TO:** Tony L. Chapman, State Highway Engineer  
**FROM:** G. A. Peck, Contracts Engineer  
**DATE:** March 7, 2006  
**RE:** Contracts from the Highway Letting of February 14, 2006

Pursuant to newspaper advertisements on January 9, 2006 and January 16, 2006, for Two (2) of the Thirty-One (31) contracts from the February 14, 2006 Highway Letting, the Department received Six (6) bids.

Two (2) contracts are recommended for award.

Summary and bid tabulations are attached.

**GAP: mjs**

**Attachments**

**File: CCA/GAP**




**SUMMARY OF RECOMMENDATIONS FOR  
TWO CONTRACTS FROM THE  
HIGHWAY LETTING OF FEBRUARY 14, 2006**

**RECOMMENDED FOR AWARD**

The following **TWO (2)** contracts from the Highway Letting of February 14, 2006, are recommended for award without the need for further concurrence or approval from the Federal Highway Administration of County Transportation Committees:

COUNTY	SC FILE NO.	CONGRESS. DISTRICT
ENGINEERING DISTRICT 7	3.170710, 3.114C, 3.115C, 5.170710, 5.113C, 6.105C 25.170710 & 25.105C	2 & 6
ENGINEERING DISTRICT 7	5.667	6

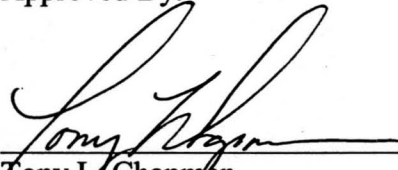
Submitted By:

  
G. A. Peck  
Contracts Engineer

Recommended by:

  
D. R. Shealy  
Director of Construction

Approved By:

  
Tony L. Chapman  
State Highway Engineer

DATE: 3/7/06

## **RESURFACING COST PER LANE MILE**

**STATE FUNDS**

**\$82,585 PER LANE MILE**

## SOUTH CAROLINA DEPARTMENT OF TRANSPORTATION

DATE : 02/15/06


PAGE : 1

## VENDOR RANKING

\*(03.170710) ALLENDALE COUNTY, SC FILE NOS., 03.170710, 03.114C, 03.115C, 05.170710, 05.113C, 06.105C, 25.170710, & 25.105C, STATE PROJECT NOS. C-105C, C-113C, C-114C, & C-115C, MTN-MC07, PCN 034758R, 034996R, 034997R, 035001R, 035033R, 035035R, 035065R, 035070R. PROJECT CONSISTS OF ROAD WORK INCLUDING RESURFACING IN ALLENDALE, BAMBERG, HAMPTON, & BARNWELL COUNTIES.

TOTAL LENGTH OF PROJECT: 11.3700 MILES. COMPLETION DATE: 11/30/2006. DBE GOAL: 0.00%.

RANK	VENDOR NO./NAME	LOCATION	TOTAL BID	% OVER LOW BID
1	1RE010 REA CONTRACTING, LLC	CHARLOTTE, NC	\$ 1,899,458.09	00.0000%

THIS IS TO CERTIFY THAT THIS IS A TRUE AND CORRECT COPY OF ALL  
THE BIDS RECEIVED ON 02/14/06 FOR THIS PROJECT.  
CONTRACT ADMINISTRATOR  DATE 03/03/06

APPROVED BY: Elizabeth S. Mabry  
TITLE: EXECUTIVE DIRECTOR

Name \_\_\_\_\_

Address \_\_\_\_\_

# **South Carolina Department of Transportation**

## **COLUMBIA**

## ***PROPOSAL***

## **FOR**

**ROADWAY IMPROVEMENTS**  
ROAD DESCRIPTIONS AND MILEAGE DETAILS ARE LISTED ON PAGE 5

**ALLENDALE & BAMBERG & BARNWELL & HAMPTON COUNTY**

**Type:** GRADING, PAVING, PAVEMENT MARKINGS

**Length:** 11.37 MILES

**S. C. File Number:** 03.114C & 03.170710 & 05.170710 & 25.170710 & 05.113C & 06.105C & 25.105C & 03.115C

**Project Number:** C-114C & MTN-MC07 & C-113C & C-105C & C-105C & C115C

**Project Identification Number:** 34758 & 34996 & 34997 & 35001 & 35033 & 35035 & 35065 & 35070

**Letting Date:** February 14, 2006

**NOTICE...NOTICE...NOTICE...NOTICE...NOTICE...NOTICE...NOTICE**

**ONLY ELECTRONIC BIDS FROM PREQUALIFIED PRIME CONTRACTORS  
SUBMITTED THROUGH BID EXPRESS ([www.bidx.com](http://www.bidx.com)) WILL BE ACCEPTED FOR  
THIS CONTRACT.**

## ROAD DESCRIPTIONS AND MILEAGE DETAILS

<u>Road/Route</u>	<u>From</u>	<u>To</u>	<u>Length</u>
<b>ALLEDALE</b>			
S-47	S-53	0.5 MILES E OF SC 3	1.66
S-493	UNIVERSITY BLVD	192 FT. N OF BRUNSON LN	0.16
S-493	192 FT. N OF BRUNSON LN	BRUNSON LN	0.05
S-493	BRUNSON LN	US 301	0.02
L-493	UNIVERSITY BLVD	S-366	0.76
L-493	S-366	S-490	0.15
L-493	S-490	S-493	0.06
S-47	0.5 MILES E OF SC 3	0.70 MILES SE OF S-492	1.70
<b>BAMBERG</b>			
S-29	S-49	COUNTY RD 0.90 MILE W OF S-4	0.90
S-102	US 321	S-168	0.05
S-102	S-168	0.05 MILES N OF S-168	0.05
S-102	0.05 MILES N OF S-168	S-317	0.05
S-29	COUNTY RD 0.90 MILE W OF S-49	0.67 MILES E OF BARNWELL CO LINE	1.75
<b>BARNWELL</b>			
S-145	S-206	S-204	0.47
S-248	S-246	S-247	0.15
S-265	S-225	S-225	0.14
S-284	S-591	S-680	0.10
S-284	S-680	S-215	0.10
S-698	S-628	S-701	0.17
S-701	S-701	S-698	0.09
<b>HAMPTON</b>			
S-59	S-31	S-60	0.17
S-78	S-87	S-47	0.15
S-78	S-47	US 278	0.22
S-86	US 278	S-214	0.09
S-86	S-214	S-87	0.23
S-264	US 278	S-432	0.08
S-264	S-432	S-292	0.30
S-30	LIBERTY	END OF PAVEMENT	0.25
S-31	S-416	S-181	0.06
S-31	S-181	0.04 MILES PAST S-97	0.17
S-31	0.04 MILES PAST S-97	SC 63	0.21
S-132	S-340	S-375	0.17
S-167	S-30	S-340	0.14
S-249	BEGIN OF PAVEMENT	S-343	0.34
S-416	S-31	S-431	0.21




## VENDOR RANKING

\*(05.667) BAMBERG COUNTY, SC FILE NOS. 5.667, FAP NO. HPP-1334(001), PCN 023646R. PROJECT CONSISTS OF ROAD WORK INCLUDING WIDENING OF US-301 (MAIN STREET) FROM ROAD S-05-0061 (WEIMER AND STREET) JUST NORTH OF US-78 IN BAMBERG COUNTY.

TOTAL LENGTH OF PROJECT: 1.2260 MILES. COMPLETION DATE: 08/31/2007. DBE GOAL: 11.00%.

RANK	VENDOR NO./NAME	LOCATION	TOTAL BID	% OVER LOW BID
1	1US004	U. S. GROUP, INCORPORATED	\$ 7,746,926.52	00.0000%
2	1BA007	BANKS CONST. CO.	\$ 7,895,769.62	01.9213%
3	1EA001	EAGLE CONSTRUCTION CO., INC.	\$ 8,785,881.07	13.4112%
4	1US003	U. S. CONSTRUCTORS, INC.	\$ 10,340,287.68	33.4760%
5	1LJ001	L- J, INC.	\$ 10,617,835.56	37.0587%

THIS IS TO CERTIFY THAT THIS IS A TRUE AND CORRECT COPY OF ALL  
THE BIDS RECEIVED ON 02/14/06 FOR THIS PROJECT.  
CONTRACT ADMINISTRATOR  DATE 03/03/06

APPROVED BY: Elizabeth S. Mabry  
TITLE: EXECUTIVE DIRECTOR

Name\_\_\_\_\_

Address\_\_\_\_\_

# **South Carolina Department of Transportation**

**COLUMBIA**

***PROPOSAL***

**FOR**

**WIDENING US 301**

**BAMBERG COUNTY**

**Type:** WIDENING, GRADING, PAVING, DRAINAGE, SIGNAL, UTILITY & PAINT

**Length:** 1.226 Miles

**S. C. File Number:** 05.667

**Project Number:** HPP-1334(001)

**Project Identification Number:** 23646

**Letting Date:** February 14, 2006

**NOTICE...NOTICE...NOTICE...NOTICE...NOTICE...NOTICE...NOTICE**


**ONLY ELECTRONIC BIDS FROM PREQUALIFIED PRIME CONTRACTORS  
SUBMITTED THROUGH BID EXPRESS ([www.bidx.com](http://www.bidx.com)) WILL BE ACCEPTED FOR  
THIS CONTRACT.**

**The following pages include information on Highway Lettings**



South Carolina  
Department of Transportation

## MEMORANDUM

TO: Tony L. Chapman, State Highway Engineer  
FROM: G. A. Peck, Contracts Engineer   
DATE: March 3, 2006  
RE: Contracts from the Highway Letting of February 14, 2006

Pursuant to newspaper advertisements on January 9, 2006 and January 16, 2006, for Twenty-Nine (29) of the Thirty-One (31) contracts from the February 14, 2006 Highway Letting, the Department received One Hundred Six (106) bids.

Twenty-Four (24) contracts are recommended for award.

Five (5) contracts were removed from the Letting.

Summary and bid tabulations are attached.

GAP: pga

Attachments

File:CCA/GAP



**SUMMARY OF RECOMMENDATIONS FOR  
TWENTY-NINE CONTRACTS FROM THE  
HIGHWAY LETTING OF FEBRUARY 14, 2006**

**RECOMMENDED FOR AWARD**

The following **SIXTEEN (16)** contracts from the Highway Letting of February 14, 2006, are recommended for award without the need for further concurrence or approval from the Federal Highway Administration or County Transportation Committees:

<b>COUNTY</b>	<b>SC FILE NO.</b>	<b>CONGRESS. DISTRICT</b>
ENGINEERING DISTRICT 1	4751.139B	2, 5, & 6
ENGINEERING DISTRICT 2	4752.136B	3 & 5
ENGINEERING DISTRICT 3	4753.137B	3 & 4
ENGINEERING DISTRICT 4	4754.137B	4 & 5
AIKEN, LEXINGTON, & RICHLAND	02.200601, 32.200601, & 40.200601	2, 3, & 6
COLLETON	15.100711	6
COLLETON	15.127B.1, 15.128B, & 15.130B	6
FLORENCE	21.144A & 21.144A.1	6
GEORGETOWN, HORRY, MARION, & WILLIAMSBURG	22.100710, 26.100710, 34.100710, & 45.100710	1 & 6
KERSHAW & SUMTER	28.200601 & 43.200601	5 & 6
RICHLAND	40.187B	2
SPARTANBURG	42.200601	4
SPARTANBURG	42.200602	4
SPARTANBURG	42.163B	4
WILLIAMSBURG	45.140B	6
YORK	46.100B & 46.117B	5

**RECOMMENDED FOR AWARD**

The following **EIGHT (8)** contract from the Highway Letting of February 14, 2006, is **RECOMMENDED FOR AWARD SUBJECT TO APPROVAL BY THE RESPECTIVE COUNTY TRANSPORTATION COMMITTEES:**


COUNTY	SC FILE NO.	CONGRESS. DISTRICT
ANDERSON	04.170710	3
CALHOUN & ORANGEBURG	09.170710, 09.110C, 38.170710, & 38.120C	2 & 6
KERSHAW	28.170710	5
KERSHAW	28.104C	5
LEE	31.170710 & 31.103C	5
LEXINGTON	32.170710	2
PICKENS	39.170710 & 39.2005.1	3
SPARTANBURG	42.170710	4

**REMOVED FROM LETTING**


The following **FIVE (5)** contracts from the Highway Letting of February 14, 2006, **WERE REMOVED FROM THE LETTING BEFORE BIDS WERE RECEIVED:**

COUNTY	SC FILE NO.	CONGRESS. DISTRICT
AIKEN	02.117C & 02.118C	2 & 3
AIKEN	02.170710 & 02.2005.1	2 & 3
GREENWOOD	24.170710	3
MCCORMICK	33.170710	3
NEWBERRY	36.170710	2
REASON: These contracts were removed from the Letting because of DOT cash flow.		


Submitted By:

  
G. A. Peck  
Contracts Engineer

Recommended By:

  
D. R. Shealy  
Director of Construction

Approved By:

  
Tony L. Chapman  
State Highway Engineer

Date: 3/7/06

GAP: pga

File: CCA/GAP

**THE RECOMMENDATION  
FOR  
THE FOLLOWING CONTRACTS  
FROM  
THE HIGHWAY LETTING OF FEBRUARY 14, 2006  
IS  
AWARD TO LOW BIDDER**



## **RESURFACING COST PER LANE MILE**

**STATE FUNDS                      \$59,104 PER LANE MILE**

**FEDERAL FUNDS                \$116,296 PER LANE MILE**

LETTING DATE : 02/14/06

SOUTH CAROLINA DEPARTMENT OF TRANSPORTATION

DATE : 02/15/06


PAGE : 1

VENDOR RANKING

\*(4751.139B) ENGINEERING DISTRICT 1, SC FILE NO. 4751.139B, FAP NO. STP-PMD1(003), PCN 035226T. PROJECT CONSISTS OF TRAFFIC WORK INCLUDING REMOVING EXISTING SURFACE MOUNTED RAISED MARKERS AND, PROVIDING AND APPLYING NEW SURFACE MOUNTED RAISED MARKERS LOCATED IN ENGINEERING DISTRICT NO. 1. ROADS TO BE DETERMINED BY THE DISTRICT ENGINEERING ADMINISTRATOR AFTER THE PROJECT IS LET.

TOTAL LENGTH OF PROJECT: 000.0000 MILES. COMPLETION DATE: 07/15/2006. DBE GOAL: 0.00%.

RANK	VENDOR NO./NAME	LOCATION	TOTAL BID	% OVER LOW BID
1	1PE010	PEEK SERVICE COMPANY, LLC	\$ 329,680.00	00.0000%
2	1AK001	AKCA, INC.	\$ 350,000.00	06.1636%
3	1RO002	ROADMARK CORPORATION	\$ 382,998.00	16.1727%
4	1OG002	OGLESBY CONSTRUCTION, INC.	\$ 397,449.00	20.5560%
5	1TR004	TRAFFIC MARKINGS, INC.	\$ 497,800.00	50.9949%

THIS IS TO CERTIFY THAT THIS IS A TRUE AND CORRECT COPY OF ALL  
THE BIDS RECEIVED ON 02/14/06 FOR THIS PROJECT.  
CONTRACT ADMINISTRATOR  DATE 03/03/06

APPROVED BY: Elizabeth S. Mabry  
TITLE: EXECUTIVE DIRECTOR

Name \_\_\_\_\_

Address \_\_\_\_\_

# **South Carolina Department of Transportation**

**COLUMBIA**

***PROPOSAL***

**FOR**

**REMOVING EXISTING SURFACE MOUNTED RAISED PAVEMENT MARKERS AND PROVIDING AND  
APPLYING NEW SURFACE MOUNTED RAISED PAVEMENT MARKERS**

**THROUGHOUT**

**ENGINEERING DISTRICT 1**

**Type: PAVEMENT MARKERS**

**Length: 1000 Miles**

**S. C. File Number: 4751.139B**

**Project Number: STP-PMD1(003)**

**Project Identification Number: 35226**

**Letting Date: February 14, 2006**

**NOTICE...NOTICE...NOTICE...NOTICE...NOTICE...NOTICE...NOTICE**

**ONLY ELECTRONIC BIDS FROM PREQUALIFIED PRIME CONTRACTORS  
SUBMITTED THROUGH BID EXPRESS ([www.bidx.com](http://www.bidx.com)) WILL BE ACCEPTED FOR  
THIS CONTRACT.**

## SOUTH CAROLINA DEPARTMENT OF TRANSPORTATION

DATE : 02/15/06

PAGE : 1

## VENDOR RANKING

\*(4752.136B) ENGINEERING DISTRICT 2, SC FILE NO. 4752.136B, FAP NO. STP-PMD2(003), PCN 035227T. PROJECT CONSISTS OF TRAFFIC WORK INCLUDING REMOVING EXISTING SURFACE MOUNTED RAISED MARKERS AND, PROVIDING AND APPLYING NEW SURFACE MOUNTED RAISED MARKERS AND LOCATED IN ENGINEERING DISTRICT NO. 2. ROADS TO BE DETERMINED BY THE DISTRICT ENGINEERING ADMINISTRATOR AFTER THE PROJECT IS LET.

TOTAL LENGTH OF PROJECT: 610.0000 MILES. COMPLETION DATE: 07/15/2006. DBE GOAL: 0.00%.

RANK	VENDOR NO./NAME	LOCATION	TOTAL BID	% OVER LOW BID	
1	1SA017	ROADSCAPE NORTH FLORIDA, INC.	JACKSONVILLE, FL	\$ 154,241.00	00.0000%
2	1RO002	ROADMARK CORPORATION	DURHAM, NC	\$ 175,147.00	13.5541%
3	1TR004	TRAFFIC MARKINGS, INC.	FRANKLIN, MA	\$ 177,800.00	15.2741%
4	1OG002	OGLESBY CONSTRUCTION, INC.	NORWALK, OH	\$ 185,069.00	19.9869%
5	1AK001	AKCA, INC.	PLANT CITY, FL	\$ 200,000.00	29.6672%

THIS IS TO CERTIFY THAT THIS IS A TRUE AND CORRECT COPY OF ALL  
THE BIDS RECEIVED ON 02/14/06 FOR THIS PROJECT.  
CONTRACT ADMINISTRATOR *[Signature]* DATE 03/03/06

APPROVED BY: Elizabeth S. Mabry  
TITLE: EXECUTIVE DIRECTOR

Name \_\_\_\_\_

Address \_\_\_\_\_

# **South Carolina Department of Transportation**

**COLUMBIA**

***PROPOSAL***

**FOR**

**REMOVING EXISTING SURFACE MOUNTED RAISED PAVEMENT MARKERS AND PROVIDING AND  
APPLYING NEW SURFACE MOUNTED RAISED PAVEMENT MARKERS**

**THROUGHOUT**

**ENGINEERING DISTRICT 2**

**Type: PAVEMENT MARKERS**

**Length: 610 Miles**

**S. C. File Number: 4752.136B**

**Project Number: STP-PMD2(003)**

**Project Identification Number: 35227**

**Letting Date: February 14, 2006**

**NOTICE...NOTICE...NOTICE...NOTICE...NOTICE...NOTICE...NOTICE**

**ONLY ELECTRONIC BIDS FROM PREQUALIFIED PRIME CONTRACTORS  
SUBMITTED THROUGH BID EXPRESS ([www.bidx.com](http://www.bidx.com)) WILL BE ACCEPTED FOR  
THIS CONTRACT.**

## SOUTH CAROLINA DEPARTMENT OF TRANSPORTATION

DATE : 02/15/06

PAGE : 1

## VENDOR RANKING

\*(4753.137B) ENGINEERING DISTRICT 3, SC FILE NO. 4753.137B, FAP NO. STP-PMD3(003), PCN 035228T. PROJECT CONSISTS OF TRAFFIC WORK INCLUDING REMOVING EXISTING SURFACE MOUNTED RAISED MARKERS AND, PROVIDING AND APPLYING NEW SURFACE MOUNTED RAISED MARKERS LOCATED IN ENGINEERING DISTRICT NO. 3. ROADS TO BE DETERMINED BY THE DISTRICT ENGINEERING ADMINISTRATOR AFTER THE PROJECT IS LET.

TOTAL LENGTH OF PROJECT: 100.0000 MILES. COMPLETION DATE: 07/15/2006. DBE GOAL: 0.00%.

RANK	VENDOR NO./NAME	LOCATION	TOTAL BID	% OVER LOW BID
1	1AK001	AKCA, INC.	\$ 395,000.00	00.0000%
2	1OG002	OGLESBY CONSTRUCTION, INC.	\$ 472,665.00	19.6620%
3	1RO002	ROADMARK CORPORATION	\$ 488,072.00	23.5625%
4	1TR004	TRAFFIC MARKINGS, INC.	\$ 590,200.00	49.4177%

THIS IS TO CERTIFY THAT THIS IS A TRUE AND CORRECT COPY OF ALL  
THE BIDS RECEIVED ON 02/14/06 FOR THIS PROJECT.  
CONTRACT ADMINISTRATOR *GA Rub* DATE 03/03/06

APPROVED BY: Elizabeth S. Mabry  
TITLE: EXECUTIVE DIRECTOR

Name \_\_\_\_\_

Address \_\_\_\_\_

# **South Carolina Department of Transportation**

**COLUMBIA**

***PROPOSAL***

**FOR**

**REMOVING EXISTING SURFACE MOUNTED RAISED PAVEMENT MARKERS AND PROVIDING AND  
APPLYING NEW SURFACE MOUNTED RAISED PAVEMENT MARKERS**

**THROUGHOUT**

**ENGINEERING DISTRICT 3**

**Type: PAVEMENT MARKERS**

**Length: 1100 Miles**

**S. C. File Number: 4753.137B**

**Project Number: STP-PMD3(003)**

**Project Identification Number: 35228**

**Letting Date: February 14, 2006**

**NOTICE...NOTICE...NOTICE...NOTICE...NOTICE...NOTICE...NOTICE**

**ONLY ELECTRONIC BIDS FROM PREQUALIFIED PRIME CONTRACTORS  
SUBMITTED THROUGH BID EXPRESS ([www.bidx.com](http://www.bidx.com)) WILL BE ACCEPTED FOR  
THIS CONTRACT.**

## SOUTH CAROLINA DEPARTMENT OF TRANSPORTATION

DATE : 02/15/06


PAGE : 1

## VENDOR RANKING

\*(4754.137B) ENGINEERING DISTRICT 4, SC FILE NO. 4754.137B, FAP NO. STP-PMD4(003), PCN 035229T. PROJECT CONSISTS OF TRAFFIC WORK INCLUDING REMOVING EXISTING SURFACE MOUNTED RAISED MARKERS AND, PROVIDING AND APPLYING NEW SURFACE MOUNTED RAISED MARKERS AND LOCATED IN ENGINEERING DISTRICT NO. 4. ROADS TO BE DETERMINED BY THE DISTRICT ENGINEERING ADMINISTRATOR AFTER THE PROJECT IS LET.

TOTAL LENGTH OF PROJECT: 765.0000 MILES. COMPLETION DATE: 07/15/2006. DBE GOAL: 0.00%.

RANK	VENDOR NO./NAME	LOCATION	TOTAL BID	% OVER LOW BID	
1	1SA017	ROADSCAPE NORTH FLORIDA, INC.	JACKSONVILLE, FL	\$ 220,376.00	.00.0000%
2	1RO002	ROADMARK CORPORATION	DURHAM, NC	\$ 234,910.00	06.5951%
3	1AK001	AKCA, INC.	PLANT CITY, FL	\$ 240,000.00	08.9048%
4	1TR004	TRAFFIC MARKINGS, INC.	FRANKLIN, MA	\$ 275,400.00	24.9682%
5	1OG002	OGLESBY CONSTRUCTION, INC.	NORWALK, OH	\$ 279,656.00	26.8995%

THIS IS TO CERTIFY THAT THIS IS A TRUE AND CORRECT COPY OF ALL  
THE BIDS RECEIVED ON 02/14/06 FOR THIS PROJECT.  
CONTRACT ADMINISTRATOR  DATE 03/03/06

APPROVED BY: Elizabeth S. Mabry  
TITLE: EXECUTIVE DIRECTOR



Name \_\_\_\_\_

Address \_\_\_\_\_

# **South Carolina Department of Transportation**

**COLUMBIA**

***PROPOSAL***

**FOR**

**REMOVING EXISTING SURFACE MOUNTED RAISED PAVEMENT MARKERS AND PROVIDING AND  
APPLYING NEW SURFACE MOUNTED RAISED PAVEMENT MARKERS**

**THROUGHOUT**

**ENGINEERING DISTRICT 4**

**Type: PAVEMENT MARKERS**

**Length: 765 Miles**

**S. C. File Number: 4754.137B**

**Project Number: STP-PMD4(003)**

**Project Identification Number: 35229**

**Letting Date: February 14, 2006**

**NOTICE...NOTICE...NOTICE...NOTICE...NOTICE...NOTICE...NOTICE**

**ONLY ELECTRONIC BIDS FROM PREQUALIFIED PRIME CONTRACTORS  
SUBMITTED THROUGH BID EXPRESS ([www.bidx.com](http://www.bidx.com)) WILL BE ACCEPTED FOR  
THIS CONTRACT.**

## SOUTH CAROLINA DEPARTMENT OF TRANSPORTATION

DATE : 02/15/06


PAGE : 1

## VENDOR RANKING

\*(02.200601) AIKEN, LEXINGTON & RICHLAND COUNTIES, SC FILE NOS. 02.200601, 32.200601 & 40.200601. STATE PROJECT NO. MTN-MM06. PCN 035444M, 035446M, 035447M. PROJECT CONSISTS OF ROAD WORK INCLUDING PROVIDING AND APPLYING NEW PAVEMENT MARKINGS ON VARIOUS ROADS IN AIKEN, LEXINGTON, AND RICHLAND COUNTIES.

TOTAL LENGTH OF PROJECT: 642.5500 MILES. COMPLETION DATE: 06/30/2006. DBE GOAL: 0.00%.

RANK	VENDOR NO./NAME	LOCATION	TOTAL BID	% OVER LOW BID
1	1OG002	OGLESBY CONSTRUCTION, INC.	\$ 565,322.15	00.0000%
2	1MA038	MAR-KING, INC.	\$ 591,022.76	04.5462%
3	1IN011	INTERSTATE ROAD MANAGEMENT CORP.	\$ 625,818.90	10.7013%
4	1RO002	ROADMARK CORPORATION	\$ 645,363.09	14.1585%
5	1TR004	TRAFFIC MARKINGS, INC.	\$ 848,721.80	50.1306%
6	1DE009	DENVILLE LINE PAINTING, INC.	\$ 1,018,481.32	80.1595%

THIS IS TO CERTIFY THAT THIS IS A TRUE AND CORRECT COPY OF ALL  
THE BIDS RECEIVED ON 02/14/06 FOR THIS PROJECT.  
CONTRACT ADMINISTRATOR  DATE 03/03/06

APPROVED BY: Elizabeth S. Mabry  
TITLE: EXECUTIVE DIRECTOR

Name \_\_\_\_\_

Address \_\_\_\_\_

**South Carolina  
Department  
of  
Transportation  
  
COLUMBIA  
  
*PROPOSAL*  
  
FOR**

PAVEMENT MARKINGS

**AIKEN & LEXINGTON & RICHLAND COUNTY**

Type: PAVEMENT MARKINGS

Length: 642.55 MILES

S. C. File Number: 02.200601 & 32.200601 & 40.200601

Project Number: MTN-MM06

Project Identification Number: 35446 & 35444 & 35447

Letting Date: February 14, 2006

**NOTICE...NOTICE...NOTICE...NOTICE...NOTICE...NOTICE...NOTICE**

**ONLY ELECTRONIC BIDS FROM PREQUALIFIED PRIME CONTRACTORS  
SUBMITTED THROUGH BID EXPRESS ([www.bidx.com](http://www.bidx.com)) WILL BE ACCEPTED FOR  
THIS CONTRACT.**

## SOUTH CAROLINA DEPARTMENT OF TRANSPORTATION

DATE : 02/15/06

PAGE : 1

## VENDOR RANKING

\*(15.100711) COLLETON COUNTY, SC FILE NO. 15.100711, STATE PROJECT NO. MTN-MR06, PCN 035441M. PROJECT CONSISTS OF ROAD WORK INCLUDING RESURFACING OF VARIOUS ROADS IN COLLETON COUNTY.

TOTAL LENGTH OF PROJECT: 2.1300 MILES. COMPLETION DATE: 05/31/2006. DBE GOAL: 0.00%.

RANK	VENDOR NO./NAME	LOCATION	TOTAL BID	% OVER LOW BID
1	1SA007	SANDERS BROTHERS CONST.CO., INC	\$ 379,206.60	00.0000%
2	1BA007	BANKS CONST. CO.	\$ 412,469.89	08.7718%

THIS IS TO CERTIFY THAT THIS IS A TRUE AND CORRECT COPY OF ALL  
THE BIDS RECEIVED ON 02/14/06 FOR THIS PROJECT.  
CONTRACT ADMINISTRATOR *[Signature]* DATE 03/03/06

APPROVED BY: Elizabeth S. Mabry  
TITLE: EXECUTIVE DIRECTOR

Name \_\_\_\_\_

Address \_\_\_\_\_

**South Carolina  
Department  
of  
Transportation**

**COLUMBIA**

***PROPOSAL***

**FOR**

**ROADWAY IMPROVEMENTS**  
ROAD DESCRIPTIONS AND MILEAGE DETAILS ARE LISTED ON PAGE 5

**COLLETON COUNTY**

**Type:** GRADE, PAVE, & PAVEMENT MARKINGS

**Length:** 2.13 MILES

**S. C. File Number:** 15.100711

**Project Number:** MTN-MR06

**Project Identification Number:** 035411

**Letting Date:** February 14, 2006

**NOTICE...NOTICE...NOTICE...NOTICE...NOTICE...NOTICE...NOTICE**

**ONLY ELECTRONIC BIDS FROM PREQUALIFIED PRIME CONTRACTORS  
SUBMITTED THROUGH BID EXPRESS ([www.bidx.com](http://www.bidx.com)) WILL BE ACCEPTED FOR  
THIS CONTRACT.**

# ROAD DESCRIPTIONS AND MILEAGE DETAILS

<u>Road/Route</u>	<u>From</u>	<u>To</u>	<u>Length</u>
COLLETON			
S-68	S-226	S-077	0.10
S-128	S-214	S-335	0.11
S-209	S-210	S-147	0.24
S-211	S-470	DEAD END	0.16
S-230	S-289	S-229	0.14
S-230	S-229	S-240	0.30
S-369	S-0216	S-0389	0.16
S-386	BLANCHARD STREET	PROCTOR STREET	0.09
S-391	S-216	S-504	0.27
S-476	S-442	S-474	0.39
S-540	S-0389	S-0216	0.17

## VENDOR RANKING

\*(15.127B.1) COLLETON COUNTY, SC FILE NOS. 15.127B.1, 15.128B, 15.130B, FAP NOS. BR-BR15(012), BR-BR15(013), BR-BR15(015), PCN 031026BR1, 031026RR1, 031028BR1, 031028RR1, 031032BR1, 031032RR1. PROJECT CONSISTS OF BRIDGE & APPROACH WORK INCLUDING FOUR BRIDGE REPLACEMENTS AND APPROACH WORK ON ROAD S-15-0045, (ROUND O ROAD): (FAST TRACK), ONE 66.000' BRIDGE WITH RC FLAT SLAB SPANS OVER BAPTIST, CHURCH CREEK, TWO 74.000' BRIDGES RC FLAT SLAB SPANS OVER LITTLE CHESSEY &, CHESSEY CREEKS, ONE 50.000' BRIDGE WITH PRESTRESSED HOLLOW CORED SLAB SPANS OVER TRIBUTARY TO BAPTIST CHURCH CREEK. ON S-45 WITHIN THE FOLLOWING LIMITS:  
 0.0000 MILES ON S-45 FROM 96+21 TO 96+95  
 0.0000 MILES ON S-45 FROM 98+51 TO 99+25  
 TOTAL LENGTH OF PROJECT: 0.9760 MILES. COMPLETION DATE: SEE SPECIAL PROVISIONS. DBE GOAL: 7.00%.

## A+B+C BIDDING

CONTRACTOR	A-PORTION	B-PORTION COST/DAY	B-PORTION # OF DAYS BID	B-PORTION	C-PORTION COST/DAY	C-PORTION # OF DAYS BID	C-PORTION	OVERALL BID TOTAL	% OVER LOW BID
UNITED CONTRACTORS, INC.	\$2,440,202.48	\$1,100.00	225	\$247,500.00	\$3,500.00	175	\$612,500.00	\$3,300,202.48	0.00%
TIC-THE INDUSTRIAL CO.	\$3,377,713.90	\$1,100.00	250	\$275,000.00	\$3,500.00	250	\$875,000.00	\$4,527,713.90	2.35%
REPUBLIC CONTRACTING CORP.	\$3,517,083.78	1,100.00	325	\$357,500.00	\$3,500.00	255	\$892,500.00	\$4,767,083.78	6.57%
CAROLINA BRIDGE CO.	\$3,943,182.37	\$1,100.00	275	\$302,500.00	\$3,500.00	335	\$1,172,500.00	\$5,418,182.37	19.48%

## Note:

A-portion of the bid is the line item quantities multiplied by the unit prices (normal bid items in the contract)

B-portion of the bid is the unit price assign for the days multiplied by the number days the contractor intends to complete all work

C-portion of the bid is the unit price assign for the days multiplied by the number days the contractors intends to complete bridge work

The overall bid total is the sum of A+B+C which is used to establish the low bidder

The contractor will only be paid the A-portion as bid for work completed

The B-portion is used to establish the contract time or completion date

The C-portion is used to establish the bridge closure time

THIS IS TO CERTIFY THAT THIS IS A TRUE AND CORRECT COPY OF ALL  
 THE BIDS RECEIVED ON 02/14/06 FOR THIS PROJECT.  
 CONTRACT ADMINISTRATOR J. A. B. [Signature] DATE 03/03/06

APPROVED BY: Elizabeth S. Mabry  
 TITLE: EXECUTIVE DIRECTOR

Name \_\_\_\_\_

Address \_\_\_\_\_

# **South Carolina Department of Transportation**

**COLUMBIA**

***PROPOSAL***

**FOR**

**FOUR BRIDGE REPLACEMENTS ON S-45**

**COLLETON COUNTY**

**Type:** RC FLAT SLAB SPANS, PRESTRESSED HOLLOW CORED SLAB SPANS, AND APPROACH WORK

**Length:** 0.976 Miles - Roadway  
66 Feet - Bridge Over Baptist Church Creek  
74 Feet - Bridge Over Little Chessey  
74 Feet - Bridge Over Chessey Creek  
50 Feet - Bridge Over Tributary to Baptist Church Creek

**S. C. File Number:** 15.127B.1, 15.128B & 15.130B

**Project Number:** BR-BR15(012), BR-BR15(013) & BR-BR15(015)

**Project Identification Number:** 31026, 31028 & 31032

**Letting Date:** February 14, 2006

**NOTICE...NOTICE...NOTICE...NOTICE...NOTICE...NOTICE...NOTICE**

**ONLY ELECTRONIC BIDS FROM PREQUALIFIED PRIME CONTRACTORS SUBMITTED THROUGH BID EXPRESS ([www.bidx.com](http://www.bidx.com)) WILL BE ACCEPTED FOR THIS CONTRACT.**



## SOUTH CAROLINA DEPARTMENT OF TRANSPORTATION

DATE : 02/15/06

PAGE : 1

## VENDOR RANKING

\*(21.144A) FLORENCE COUNTY, SC FILE NOS. 21.144A, 21.144A.1, FAP NOS. BNH-FLMB (004), BNH-FLMB(004), PCN 007941B, 019341R.  
PROJECT CONSISTS OF ROAD AND BRIDGE WORK INCLUDING ROADWAY CONSTRUCTION ON US-301 BYPASS FROM 1000' SOUTHWEST, OF JEFFERS  
CREEK TO ROAD S-21-0013 (NATIONAL CEMETERY ROAD), INCLUDES CONSTRUCTION OF A 840.000' BRIDGE AND APPROACH WORK AND WITH  
RC FLAT SLAB SPANS OVER JEFFERIES CREEK.  
WITHIN THE FOLLOWING LIMITS:  
0.0000 MILES ON FROM 0 TO 0

TOTAL LENGTH OF PROJECT: 3.4320 MILES. COMPLETION DATE: 11/30/2007. DBE GOAL: 5.00%.

RANK	VENDOR NO./NAME	LOCATION	TOTAL BID	% OVER LOW BID
1	1BM002	BMCO CONSTRUCTION, INC.	\$ 16,751,049.05	00.0000%
2	1KE009	KEY CONSTRUCTORS, INC.	\$ 17,351,908.27	03.5870%
3	1PA005	PALMETTO PAVING CORPORATION	\$ 18,346,066.82	09.5219%
4	1LD001	L. DEAN WEAVER CONST. CO., INC.	\$ 19,278,664.62	15.0893%

THIS IS TO CERTIFY THAT THIS IS A TRUE AND CORRECT COPY OF ALL  
THE BIDS RECEIVED ON 02/14/06 FOR THIS PROJECT.  
CONTRACT ADMINISTRATOR *[Signature]* DATE 03/03/06

APPROVED BY: Elizabeth S. Mabry  
TITLE: EXECUTIVE DIRECTOR

Name\_\_\_\_\_

Address\_\_\_\_\_

# **South Carolina Department of Transportation**

**COLUMBIA**

***PROPOSAL***

**FOR**

**ROAD AND BRIDGE CONSTRUCTION OVER JEFFRIES CREEK ON US 301**

**FLORENCE COUNTY**

**Type: RC FLAT SLAB SPANS, CLEARING, GRADING, PAVING, DRAINAGE & PAINT**

**Length: 3.432 Miles - Roadway  
840 Feet - Bridge**

**S. C. File Numbers: 21.144A & 21.144A.1**

**Project Number: BNH-FLMB(004)**

**Project Identification Numbers: 19341 & 7941**

**Letting Date: February 14, 2006**

**NOTICE...NOTICE...NOTICE...NOTICE...NOTICE...NOTICE...NOTICE**


**ONLY ELECTRONIC BIDS FROM PREQUALIFIED PRIME CONTRACTORS  
SUBMITTED THROUGH BID EXPRESS ([www.bidx.com](http://www.bidx.com)) WILL BE ACCEPTED FOR  
THIS CONTRACT.**

## VENDOR RANKING

\*(22.100710) GEORGETOWN, HORRY, MARION & WILLIAMSBURG COUNTIES, SC FILE NOS. 22.100710, 26.100710, 34.100710, & 45.100710, STATE PROJECT NO. MTN-MR06, PCN 034410M, 034411M, 034412M, 034414M. PROJECT CONSISTS OF ROAD WORK INCLUDING RESURFACING ON VARIOUS ROADS IN GEORGETOWN, HORRY, MARION, & WILLIAMSBURG COUNTIES.

TOTAL LENGTH OF PROJECT: 21.2700 MILES. COMPLETION DATE: 10/31/2006. DBE GOAL: 0.00%.

RANK	VENDOR NO./NAME	LOCATION	TOTAL BID	% OVER LOW BID	
1	1AP002	APAC-ATLANTIC, INCORPORATED	KINSTON, NC	\$ 2,782,301.13	00.0000%
2	1PA005	PALMETTO PAVING CORPORATION	CONWAY, SC	\$ 2,906,529.91	04.4650%
3	1SO006	SOUTHERN ASPHALT, INC.	CONWAY, SC	\$ 3,114,502.86	11.9398%
4	1WE002	WEAVER CO., INC.	CONWAY, SC	\$ 3,327,878.91	19.6089%
5	1BO002	BOGGS PAVING, INC.	MONROE, NC	\$ 3,475,599.21	24.9182%

THIS IS TO CERTIFY THAT THIS IS A TRUE AND CORRECT COPY OF ALL  
THE BIDS RECEIVED ON 02/14/06 FOR THIS PROJECT.  
CONTRACT ADMINSTRATOR  DATE 03/03/06

APPROVED BY: Elizabeth S. Mabry  
TITLE: EXECUTIVE DIRECTOR

Name\_\_\_\_\_

Address\_\_\_\_\_

**South Carolina  
Department  
of  
Transportation**

**COLUMBIA**

***PROPOSAL***

**FOR**

**ROADWAY IMPROVEMENTS**  
ROAD DESCRIPTIONS AND MILEAGE DETAILS ARE LISTED ON PAGE 5

**GEORGETOWN & HORRY & MARION & WILLIAMSBURG COUNTY**

**Type:** GRADE, PAVE, & PAVEMENT MARKINGS

**Length:** 21.27 MILES

**S. C. File Number:** 22.100710 & 26.100710 & 34.100710 & 45.100710

**Project Number:** MTN MR06

**Project Identification Number:** 34410 & 34411 & 34412 & 34414

**Letting Date:** February 14, 2006

**NOTICE...NOTICE...NOTICE...NOTICE...NOTICE...NOTICE...NOTICE**

**ONLY ELECTRONIC BIDS FROM PREQUALIFIED PRIME CONTRACTORS  
SUBMITTED THROUGH BID EXPRESS ([www.bidx.com](http://www.bidx.com)) WILL BE ACCEPTED FOR  
THIS CONTRACT.**

# ROAD DESCRIPTIONS AND MILEAGE DETAILS

<u>Road/Route</u>	<u>From</u>	<u>To</u>	<u>Length</u>
GEORGETOWN			
S-38	SC 41	0.24 MILES EAST (CUMBEE)	2.85
S-130	S-131	SW TO THE END OF PVMT	0.27
S-131	SC 41	S-129	0.88
S-201	S-129	.22 MILES TO THE END	0.22
HORRY			
S-548	SC 319	US 501	3.10
S-591	SC 319	US 501	5.19
MARION			
S-45	SC 41-A	S-396	2.39
S-45	S-396	S-41	0.70
S-45	S-41	US 76	0.35
S-741	S-65	DEAD END	0.29
S-745	US 501	S-746	0.07
S-746	S-87	S-748	0.31
S-747	S-746	S-748	0.22
S-748	S-746	S-87	0.13
WILLIAMSBURG			
S-221	S-16	S-50	2.25
S-454	FLORENCE CO. LINE	S-113	2.05

## VENDOR RANKING

\*(28.200601) KERSHAW & SUMTER COUNTIES, SC FILE NOS. 28.200601, 43.200601, STATE PROJECT NOS. MTN-MM06, PCN 035443M, 035449M.  
PROJECT CONSISTS OF ROAD WORK INCLUDING PROVIDING AND APPLYING NEW PAVEMENT MARKINGS ON VARIOUS ROADS IN KERSHAW & SUMTER COUNTIES.

TOTAL LENGTH OF PROJECT: 535.4500 MILES. COMPLETION DATE: 06/30/2006. DBE GOAL: 0.00%.

RANK	VENDOR NO./NAME	LOCATION	TOTAL BID	% OVER LOW BID
1	1OG002	OGLESBY CONSTRUCTION, INC.	\$ 442,615.80	00.0000%
2	1PA005	PALMETTO PAVING CORPORATION	\$ 448,799.06	01.3970%
3	1RO002	ROADMARK CORPORATION	\$ 470,045.27	06.1971%
4	1IN011	INTERSTATE ROAD MANAGEMENT CORP.	\$ 473,502.50	06.9782%
5	1MA038	MAR-KING, INC.	\$ 479,724.02	08.3838%
6	1TR004	TRAFFIC MARKINGS, INC.	\$ 491,698.81	11.0893%
7	1DE009	DENVILLE LINE PAINTING, INC.	\$ 811,698.42	83.3867%

THIS IS TO CERTIFY THAT THIS IS A TRUE AND CORRECT COPY OF ALL  
THE BIDS RECEIVED ON 02/14/06 FOR THIS PROJECT.  
CONTRACT ADMINISTRATOR *[Signature]* DATE 03/03/06

APPROVED BY: Elizabeth S. Mabry  
TITLE: EXECUTIVE DIRECTOR

Name\_\_\_\_\_

Address\_\_\_\_\_

# **South Carolina Department of Transportation**

**COLUMBIA**

***PROPOSAL***

**FOR**

**PAVEMENT MARKINGS**

**KERSHAW & SUMTER COUNTY**

**Type:** PAVEMENT MARKINGS

**Length:** 535.45 Miles

**S. C. File Number:** 28.200601 & 43.200601

**Project Number:** MTN-MM06

**Project Identification Number:** 35443 & 35449

**Letting Date:** February 14, 2006

**NOTICE...NOTICE...NOTICE...NOTICE...NOTICE...NOTICE...NOTICE**

**ONLY ELECTRONIC BIDS FROM PREQUALIFIED PRIME CONTRACTORS  
SUBMITTED THROUGH BID EXPRESS ([www.bidx.com](http://www.bidx.com)) WILL BE ACCEPTED FOR  
THIS CONTRACT.**

## SOUTH CAROLINA DEPARTMENT OF TRANSPORTATION

DATE : 02/15/06

PAGE : 1

## VENDOR RANKING

\*(40.187B) RICHLAND COUNTY, SC FILE NO. 40.187B, FAP NO. STP-SA40(001), PCN 028703T. PROJECT CONSISTS OF ROAD WORK INCLUDING INTERSECTION IMPROVEMENTS ON US-176/S-40-1944 INCLUDES ADDING LEFT TURN IN RICHLAND COUNTY.

TOTAL LENGTH OF PROJECT: 0.7600 MILES. COMPLETION DATE: 07/31/2006. DBE GOAL: 6.00%.

RANK	VENDOR NO./NAME	LOCATION	TOTAL BID	% OVER LOW BID
1	1US004	U. S. GROUP, INCORPORATED	\$ 760,136.73	00.0000%
2	1PL005	PLOWDEN CONSTRUCTION CO., INC.	\$ 1,269,747.95	67.0420%

THIS IS TO CERTIFY THAT THIS IS A TRUE AND CORRECT COPY OF ALL  
THE BIDS RECEIVED ON 02/14/06 FOR THIS PROJECT.  
CONTRACT ADMINISTRATOR *[Signature]* DATE 03/03/06

APPROVED BY: Elizabeth S. Mabry  
TITLE: EXECUTIVE DIRECTOR



Name \_\_\_\_\_

Address \_\_\_\_\_

# **South Carolina Department of Transportation**

**COLUMBIA**

***PROPOSAL***

**FOR**

**INTERSECTION IMPROVEMENT ON US 176 WITH S-1944, S-129 & S-670**

**IN**

**RICHLAND COUNTY**

**Type: WIDENING, GRADING, PAVING, SIGNAL, DRAINAGE & PAINT**

**Length: 0.76 Miles**

**S. C. File Number: 40.187B**

**Project Number: STP-SA40(001)**

**Project Identification Number: 28703**

**Letting Date: February 14, 2006**

**NOTICE...NOTICE...NOTICE...NOTICE...NOTICE...NOTICE...NOTICE**

**ONLY ELECTRONIC BIDS FROM PREQUALIFIED PRIME CONTRACTORS  
SUBMITTED THROUGH BID EXPRESS ([www.bidx.com](http://www.bidx.com)) WILL BE ACCEPTED FOR  
THIS CONTRACT.**

## SOUTH CAROLINA DEPARTMENT OF TRANSPORTATION

DATE : 02/15/06


PAGE : 1

## VENDOR RANKING

\*(42.200601) SPARTANBURG COUNTY, SC FILE NO. 42.200601, STATE PROJECT NO. MTN-MM06, PCN 035450M. PROJECT CONSISTS OF ROAD WORK INCLUDING PROVIDING AND APPLYING NEW PAVEMENT MARKINGS ON VARIOUS ROADS IN SPARTANBURG COUNTY.

TOTAL LENGTH OF PROJECT: 220.7000 MILES. COMPLETION DATE: 06/30/2006. DBE GOAL: 0.00%.

RANK	VENDOR NO./NAME	LOCATION	TOTAL BID	% OVER LOW BID
1	1MA038	MAR-KING, INC.	\$ 220,738.73	00.0000%
2	1OG002	OGLESBY CONSTRUCTION, INC.	\$ 225,872.50	02.3257%
3	1IN011	INTERSTATE ROAD MANAGEMENT CORP.	\$ 235,534.25	06.7027%
4	1RO002	ROADMARK CORPORATION	\$ 236,130.00	06.9726%
5	1TR004	TRAFFIC MARKINGS, INC.	\$ 257,038.00	16.4444%
6	1DE009	DENVILLE LINE PAINTING, INC.	\$ 456,795.00	06.9392%

THIS IS TO CERTIFY THAT THIS IS A TRUE AND CORRECT COPY OF ALL  
THE BIDS RECEIVED ON 02/14/06 FOR THIS PROJECT.  
CONTRACT ADMINISTRATOR  DATE 03/03/06

APPROVED BY: Elizabeth S. Mabry  
TITLE: EXECUTIVE DIRECTOR

Name \_\_\_\_\_

Address \_\_\_\_\_

# **South Carolina Department of Transportation**

## **COLUMBIA PROPOSAL**

### **FOR**

PAVEMENT MARKINGS

SPARTANBURG COUNTY

Type: PAVEMENT MARKINGS

Length: 220.7 MILES

S. C. File Number: 42.200601

Project Number: MTN-MM06

Project Identification Number: 35450

Letting Date: February 14, 2006

**NOTICE...NOTICE...NOTICE...NOTICE...NOTICE...NOTICE...NOTICE**

**ONLY ELECTRONIC BIDS FROM PREQUALIFIED PRIME CONTRACTORS  
SUBMITTED THROUGH BID EXPRESS ([www.bidx.com](http://www.bidx.com)) WILL BE ACCEPTED FOR  
THIS CONTRACT.**

## SOUTH CAROLINA DEPARTMENT OF TRANSPORTATION

DATE : 02/15/06

PAGE : 1

## VENDOR RANKING

\*(42.200602) SPARTANBURG COUNTY, SC FILE NOS. 42.200602, STATE PROJECT NO. MTN-MT06, PCN 035451M. PROJECT CONSISTS OF ROAD WORK INCLUDING PROVIDING AND APPLYING THERMOPLASTIC MARKINGS ON VARIOUS ROADS LOCATED IN SPARTANBURG COUNTY.

TOTAL LENGTH OF PROJECT: 84.8400 MILES. COMPLETION DATE: 06/30/2006. DBE GOAL: 0.00%.

RANK	VENDOR NO./NAME	LOCATION	TOTAL BID	% OVER LOW BID	
1	1TR004	TRAFFIC MARKINGS, INC.	FRANKLIN, MA	\$ 426,920.00	00.0000%
2	1AK001	AKCA, INC.	PLANT CITY, FL	\$ 430,000.00	00.7214%
3	1RO002	ROADMARK CORPORATION	DURHAM, NC	\$ 442,552.00	03.6616%
4	1IN011	INTERSTATE ROAD MANAGEMENT CORP.	HAZLETON, PA	\$ 459,710.00	07.6806%
5	1OG002	OGLESBY CONSTRUCTION, INC.	NORWALK, OH	\$ 543,490.00	27.3049%
6	1DE009	DENVILLE LINE PAINTING, INC.	ROCKAWAY, NJ	\$ 1,214,680.00	84.5217%

THIS IS TO CERTIFY THAT THIS IS A TRUE AND CORRECT COPY OF ALL  
THE BIDS RECEIVED ON 02/14/06 FOR THIS PROJECT.  
CONTRACT ADMINISTRATOR \_\_\_\_\_ DATE 03/03/06

APPROVED BY: Elizabeth S. Mabry  
TITLE: EXECUTIVE DIRECTOR

Name\_\_\_\_\_

Address\_\_\_\_\_

# **South Carolina Department of Transportation**

## **COLUMBIA PROPOSAL FOR**

**PAVEMENT MARKINGS  
SPARTANBURG COUNTY**

**Type:** PAVEMENT MARKINGS

**Length:** 84.84 MILES

**S. C. File Number:** 42.200602

**Project Number:** MTN-MT06

**Project Identification Number:** 35451

**Letting Date:** February 14, 2006

**NOTICE...NOTICE...NOTICE...NOTICE...NOTICE...NOTICE...NOTICE**

**ONLY ELECTRONIC BIDS FROM PREQUALIFIED PRIME CONTRACTORS  
SUBMITTED THROUGH BID EXPRESS ([www.bidx.com](http://www.bidx.com)) WILL BE ACCEPTED FOR  
THIS CONTRACT.**

## VENDOR RANKING

\*(42.163B) SPARTANBURG COUNTY, SC FILE NO. 42.163B, FAP NOS. BR-BR42 (018), BR-BR42(018), PCN 028430B, 028430R. PROJECT CONSISTS OF BRIDGE & APPROACH WORK INCLUDING BRIDGE REPLACEMENT AND APPROACH WORK ON SC-292 INCLUDES, CONSTRUCTION OF A 190.000' BRIDGE WITH PRESTRESSED TYPE III BEAM SPANS OVER NORTH TYGER RIVER.

TOTAL LENGTH OF PROJECT: 0.8160 MILES. COMPLETION DATE: 04/30/2007. DBE GOAL: 5.00%.

RANK	VENDOR NO./NAME	LOCATION	TOTAL BID	% OVER LOW BID	
1	1TH039	E. S. WAGNER COMPANY, LLC	PIEDMONT, SC	\$ 2,316,812.64	00.0000%
2	1DA002	DANE CONSTRUCTION, INC.	MOORESVILLE, NC	\$ 2,493,169.44	07.6120%
3	1SL002	SLOAN CONSTRUCTION CO., INC.	DUNCAN, SC	\$ 2,529,899.64	09.1974%
4	1RE010	REA CONTRACTING, LLC	CHARLOTTE, NC	\$ 2,574,419.65	11.1190%
5	1BL011	BLYTHE CONSTRUCTION, INC.	CHARLOTTE, NC	\$ 2,608,206.00	12.5773%
6	1CR007	CROWDER CONSTRUCTION COMPANY	CHARLOTTE, NC	\$ 2,880,859.60	24.3458%
7	1AM001	A. M. TUCK, INC.	GREENWOOD, SC	\$ 3,211,792.33	38.6298%
8	1SA021	SADDLEBROOK CONSTRUCTION, INC.	PICKENS, SC	\$ 3,570,029.00	54.0923%

THIS IS TO CERTIFY THAT THIS IS A TRUE AND CORRECT COPY OF ALL  
THE BIDS RECEIVED ON 02/14/06 FOR THIS PROJECT.  
CONTRACT ADMINSTRATOR [Signature] DATE 03/03/06

APPROVED BY: Elizabeth S. Mabry  
TITLE: EXECUTIVE DIRECTOR

Name \_\_\_\_\_

Address \_\_\_\_\_

**South Carolina  
Department  
of  
Transportation  
  
COLUMBIA  
  
PROPOSAL  
  
FOR**

BRIDGE AND APPROACH REPLACEMENT OVER NORTH TYGER RIVER ON SC 292

**SPARTANBURG COUNTY**

**Type:** PRESTRESSED TYPE III BEAM SPANS, WIDENING, GRADING, PAVING AND PAINT

**Length:** 0.816 Miles - Roadway  
190 Feet - Bridge

**S. C. File Number:** 42.163B

**Project Number:** BR-BR42(018)

**Project Identification Number:** 28430

**Letting Date:** February 14, 2006

**NOTICE...NOTICE...NOTICE...NOTICE...NOTICE...NOTICE...NOTICE**

**ONLY ELECTRONIC BIDS FROM PREQUALIFIED PRIME CONTRACTORS  
SUBMITTED THROUGH BID EXPRESS ([www.bidx.com](http://www.bidx.com)) WILL BE ACCEPTED FOR  
THIS CONTRACT.**

## SOUTH CAROLINA DEPARTMENT OF TRANSPORTATION

DATE : 02/15/06


PAGE : 1

## VENDOR RANKING

\*(45.140B) WILLIAMSBURG COUNTY, SC FILE NO. 45.140B, FAP NO. BR-RS45(001), PCN 033176R. PROJECT CONSISTS OF ROAD WORK INCLUDING RESURFACING ON ROADS S-45-0142, S-45-0030, & S-45-0285 IN WILLIAMSBURG COUNTY.

TOTAL LENGTH OF PROJECT: 9.0500 MILES. COMPLETION DATE: 11/30/2006. DBE GOAL: 6.00%.

RANK	VENDOR NO./NAME	LOCATION	TOTAL BID	% OVER LOW BID
1	1AP002	APAC-ATLANTIC, INCORPORATED	\$ 2,104,971.35	00.0000%
2	1PA005	PALMETTO PAVING CORPORATION	\$ 2,264,520.96	07.5797%
3	1SO006	SOUTHERN ASPHALT, INC.	\$ 2,305,158.41	09.5102%
4	1WE002	WEAVER CO., INC.	\$ 2,392,703.08	13.6692%

THIS IS TO CERTIFY THAT THIS IS A TRUE AND CORRECT COPY OF ALL  
THE BIDS RECEIVED ON 02/14/06 FOR THIS PROJECT.  
CONTRACT ADMINSTRATOR  DATE 03/03/06

APPROVED BY: Elizabeth S. Mabry  
TITLE: EXECUTIVE DIRECTOR



Name\_\_\_\_\_

Address\_\_\_\_\_

# **South Carolina Department of Transportation**

**COLUMBIA**

***PROPOSAL***

**FOR**

**ROADWAY IMPROVEMENTS**

**ROAD DESCRIPTIONS AND MILEAGE DETAILS ARE LISTED ON PAGE 7**

**WILLIAMSBURG COUNTY**

**Type:** GRADE, PAVE, PAVEMENT MARKINGS, & GUARDRAIL

**Length:** 9.05 MILES

**S. C. File Number:** 45.140B

**Project Number:** BR-RS45(001)

**Project Identification Number:** 33176

**Letting Date:** February 14, 2006

**NOTICE...NOTICE...NOTICE...NOTICE...NOTICE...NOTICE...NOTICE**

**ONLY ELECTRONIC BIDS FROM PREQUALIFIED PRIME CONTRACTORS  
SUBMITTED THROUGH BID EXPRESS ([www.bidx.com](http://www.bidx.com)) WILL BE ACCEPTED FOR  
THIS CONTRACT.**

## ROAD DESCRIPTIONS AND MILEAGE DETAILS

<u>Road/Route</u>	<u>From</u>	<u>To</u>	<u>Length</u>
WILLIAMSBURG			
S-30	US 521	S-285	2.56
S-142	SC 377	S-285	4.01
S-285	S-30	S-142	2.48

## SOUTH CAROLINA DEPARTMENT OF TRANSPORTATION

DATE : 02/15/06


PAGE : 1

## VENDOR RANKING

\*(46.100B) YORK COUNTY, SC FILE NOS. 46.100B & 46.117B, FAP NOS. STP-HE46(003), STP-SA46(001), PCN 024352T, 026401T.  
PROJECT CONSISTS OF ROAD WORK INCLUDING INTERSECTION IMPROVEMENTS ON US-321/SC-46-0049 INCLUDES, CONSTRUCTING TURN LANE AND  
RECONSTRUCTING INTERSECTION AT US-321/US-321 BUSINESS.

TOTAL LENGTH OF PROJECT: 0.8740 MILES. COMPLETION DATE: 08/31/2006. DBE GOAL: 15.00%.

RANK	VENDOR NO./NAME	LOCATION	TOTAL BID	% OVER LOW BID
1	1SL002	SLOAN CONSTRUCTION CO., INC.	\$ 1,060,000.00	00.0000%
2	1NE002	NEWCON CONSTRUCTION INC.	\$ 1,121,677.85	05.8187%
3	1BL011	BLYTHE CONSTRUCTION, INC.	\$ 1,249,978.42	17.9225%
4	1EA001	EAGLE CONSTRUCTION CO., INC.	\$ 1,311,508.95	23.7273%
5	1BO002	BOGGS PAVING, INC.	\$ 1,348,389.90	27.2066%
6	17S001	7 STAR CONSTRUCTION CO., INC.	\$ 1,377,795.90	29.9807%
7	1LJ001	L- J, INC.	\$ 1,497,549.65	41.2783%

THIS IS TO CERTIFY THAT THIS IS A TRUE AND CORRECT COPY OF ALL  
THE BIDS RECEIVED ON 02/14/06 FOR THIS PROJECT.  
CONTRACT ADMINISTRATOR  DATE 03/03/06

APPROVED BY: Elizabeth S. Mabry  
TITLE: EXECUTIVE DIRECTOR

Name \_\_\_\_\_

Address \_\_\_\_\_

# **South Carolina Department of Transportation**

**COLUMBIA**

***PROPOSAL***

**FOR**

**INTERSECTION IMPROVEMENT ON US 321 WITH US 321 BUSINESS AND SC 49**

**IN**

**YORK COUNTY**

**Type: WIDENING, GRADING, PAVING, DRAINAGE AND PAINT**

**Length: 0.874 Miles**

**S. C. File Numbers: 46.100B & 46.117B**

**Project Numbers: STP-HE46(003) & STP-SA46(001)**

**Project Identification Numbers: 24352 & 26401**

**Letting Date: February 14, 2006**

**NOTICE...NOTICE...NOTICE...NOTICE...NOTICE...NOTICE...NOTICE**

**ONLY ELECTRONIC BIDS FROM PREQUALIFIED PRIME CONTRACTORS  
SUBMITTED THROUGH BID EXPRESS ([www.bidx.com](http://www.bidx.com)) WILL BE ACCEPTED FOR  
THIS CONTRACT.**

## SOUTH CAROLINA DEPARTMENT OF TRANSPORTATION

DATE : 02/15/06


PAGE : 1

## VENDOR RANKING

\*(04.170710) ANDERSON COUNTY, SC FILE NO. 04.170710, STATE PROJECT NO. MTN-MC07, PCN 035020R. PROJECT CONSISTS OF ROAD WORK INCLUDING RESURFACING ON VARIOUS ROADS IN ANDERSON COUNTY.

TOTAL LENGTH OF PROJECT: 4.0600 MILES. COMPLETION DATE: 06/30/2006. DBE GOAL: 0.00%.

RANK	VENDOR NO./NAME	LOCATION	TOTAL BID	% OVER LOW BID
1	1KI001	KING ASPHALT, INC.	\$ 416,333.31	00.0000%
2	1SL002	SLOAN CONSTRUCTION CO., INC.	\$ 452,120.39	08.5958%
3	1AS002	ASHMORE BROTHERS, INC.	\$ 465,573.22	11.8270%
4	1FR001	F & R ASPHALT, INC.	\$ 487,118.81	17.0021%

THIS IS TO CERTIFY THAT THIS IS A TRUE AND CORRECT COPY OF ALL  
THE BIDS RECEIVED ON 02/14/06 FOR THIS PROJECT.  
CONTRACT ADMINISTRATOR  DATE 03/03/06

APPROVED BY: Elizabeth S. Mabry  
TITLE: EXECUTIVE DIRECTOR

Name\_\_\_\_\_

Address\_\_\_\_\_

**South Carolina  
Department  
of  
Transportation  
  
COLUMBIA  
  
*PROPOSAL*  
  
FOR**

**ROADWAY IMPROVEMENTS  
ROAD DESCRIPTIONS AND MILEAGE DETAILS ARE LISTED ON PAGE 5**

**ANDERSON COUNTY**

**Type: GRADE, PAVE, & PAVEMENT MARKINGS**

**Length: 4.06 MILES**

**S. C. File Number: 04.170710**

**Project Number: MTN-MC07**

**Project Identification Number: 35020**

**Letting Date: February 14, 2006**

**NOTICE...NOTICE...NOTICE...NOTICE...NOTICE...NOTICE...NOTICE**

**ONLY ELECTRONIC BIDS FROM PREQUALIFIED PRIME CONTRACTORS  
SUBMITTED THROUGH BID EXPRESS ([www.bidx.com](http://www.bidx.com)) WILL BE ACCEPTED FOR  
THIS CONTRACT.**

## ROAD DESCRIPTIONS AND MILEAGE DETAILS

<u>Road/Route</u>	<u>From</u>	<u>To</u>	<u>Length</u>
ANDERSON S-75	.17 MILES W OF SC 81	COUNTY RD	4.06

## SOUTH CAROLINA DEPARTMENT OF TRANSPORTATION

DATE : 02/15/06

PAGE : 1

## VENDOR RANKING

\*(09.170710) CALHOUN COUNTY, SC FILE NOS. 09.170710, 09.110C, 38.170710, 38.120C, STATE PROJECT NOS. C-110C, C-120C, MTN-MC07, PCN 034999R, 035002R, 035041R, 035129R. PROJECT CONSISTS OF ROAD WORK INCLUDING RESURFACING OF VARIOUS ROADS IN CALHOUN AND ORANGEBURG COUNTIES.

TOTAL LENGTH OF PROJECT: 11.0400 MILES. COMPLETION DATE: 07/31/2006. DBE GOAL: 0.00%.

RANK	VENDOR NO./NAME	LOCATION	TOTAL BID	% OVER LOW BID
1	1RE010 REA CONTRACTING, LLC	CHARLOTTE, NC	\$ 1,537,947.95	00.0000%

THIS IS TO CERTIFY THAT THIS IS A TRUE AND CORRECT COPY OF ALL  
THE BIDS RECEIVED ON 02/14/06 FOR THIS PROJECT.  
CONTRACT ADMINISTRATOR *[Signature]* DATE 03/03/06

APPROVED BY: Elizabeth S. Mabry  
TITLE: EXECUTIVE DIRECTOR



Name \_\_\_\_\_

Address \_\_\_\_\_

**South Carolina  
Department  
of  
Transportation**

**COLUMBIA**

***PROPOSAL***

**FOR**

**ROADWAY IMPROVEMENTS**  
ROAD DESCRIPTIONS AND MILEAGE DETAILS ARE LISTED ON PAGE 5

**CALHOUN & ORANGEBURG COUNTY**

**Type:** GRADE, PAVE, & PAVEMENT MARKINGS

**Length:** 11.04 MILES

**S. C. File Number:** 09.170710 & 38.170710 & 09.110C & 38.120C

**Project Number:** MTN-MCO7 & C-110C & C-120C

**Project Identification Number:** 34999 & 35002 & 35041 & 35129

**Letting Date:** February 14, 2006

**NOTICE...NOTICE...NOTICE...NOTICE...NOTICE...NOTICE...NOTICE**

**ONLY ELECTRONIC BIDS FROM PREQUALIFIED PRIME CONTRACTORS  
SUBMITTED THROUGH BID EXPRESS ([www.bidx.com](http://www.bidx.com)) WILL BE ACCEPTED FOR  
THIS CONTRACT.**

# ROAD DESCRIPTIONS AND MILEAGE DETAILS

<u>Road/Route</u>	<u>From</u>	<u>To</u>	<u>Length</u>
<b>CALHOUN</b>			
S-210	DEAD END	S-408	0.10
S-239	US 21	SC 172	0.91
S-269	S-49	S-21	0.09
S-270	S-21	S-49	0.07
S-48	S-47	0.05 MILES SW OF S-47	0.05
S-48	0.05 MILES SW OF S-47	S-57	0.12
S-133	S-16	0.11 MILES S OF S-357	1.41
<b>ORANGEBURG</b>			
S-576	US 178	US 178	0.40
S-1002	US 301	0.11 MILES N OF US 301	0.11
S-1002	0.11 MILES N OF US 301	S-470	1.75
S-1348	US 21	230 FT W OF US 21	0.04
S-1348	230 FT W OF US 21	S-1347	0.05
S-1348	S-1347	END OF PAVEMENT	0.20
S-1387	S-51	S-1017	0.25
S-1412	S-608	S-1145	0.22
S-1621	S-1019	S-1184	0.19
S-1846	US 601	S-1230	0.36
S-1852	S-1640	DEAD END	0.20
S-1879	S-1017	DEAD END	0.18
S-51	S-1387	S-266	0.25
S-51	S-266	S-103	0.14
S-114	S-271	S-269	0.14
S-114	S-269	S-125	0.08
S-114	S-125	SC 210	0.18
S-114	SC 210	S-542	0.28
S-211	S-507	US 301	0.09
S-215	SC 33	S-70	0.18
S-243	US 178	S-929	0.17
S-266	US 176	S-51	0.09
S-267	S-824	S-1269	0.13
S-605	S-846	S-1009	0.12
S-605	S-1009	S-1066	0.05
S-799	S-562	COUNTY RD	0.15
S-799	COUNTY RD	S-799	0.31
S-892	S-244	S-52	0.14
S-892	S-52	S-205	0.29
S-912	S-25	340 FT N OF S-913	0.18
S-912	340 FT N OF S-913	S-849	0.17
S-915	SC 33	S-70	0.15
S-924	SC 33	S-1810	0.15
S-924	S-1810	US 301	0.06
S-924	US 301	S-923	0.09
S-1014	US 178	S-1066	0.17
S-1145	US 178	S-1412	0.30
S-1230	US 601	S-1846	0.28
S-211	S-507	US 301	0.09

## VENDOR RANKING

\*(28.170710) KERSHAW COUNTY, SC FILE NO. 28.170710, STATE PROJECT NO. MTN-MC07, PCN 034863R. PROJECT CONSISTS OF ROAD WORK INCLUDING RESURFACING ON VARIOUS ROADS IN KERSHAW COUNTY.

TOTAL LENGTH OF PROJECT: 5.0500 MILES. COMPLETION DATE: 06/30/2006. DBE GOAL: 0.00%.

RANK	VENDOR NO./NAME	LOCATION	TOTAL BID	% OVER LOW BID
1	1AP002	APAC-ATLANTIC, INCORPORATED	\$ 479,329.39	00.0000%
2	1PA005	PALMETTO PAVING CORPORATION	\$ 512,781.31	06.9789%
3	1BO002	BOGGS PAVING, INC.	\$ 537,025.98	12.0369%

THIS IS TO CERTIFY THAT THIS IS A TRUE AND CORRECT COPY OF ALL  
THE BIDS RECEIVED ON 02/14/06 FOR THIS PROJECT.  
CONTRACT ADMINISTRATOR *[Signature]* DATE 03/03/06

APPROVED BY: Elizabeth S. Mabry  
TITLE: EXECUTIVE DIRECTOR

Name \_\_\_\_\_

Address \_\_\_\_\_

**South Carolina  
Department  
of  
Transportation**

**COLUMBIA**

***PROPOSAL***

**FOR**

**ROADWAY IMPROVEMENTS**  
ROAD DESCRIPTIONS AND MILEAGE DETAILS ARE LISTED ON PAGE 5

**KERSHAW COUNTY**

**Type:** PAVING & PAVEMENT MARKINGS

**Length:** 5.05 MILES

**S. C. File Number:** 28.170710

**Project Number:** MTN-MC07

**Project Identification Number:** 034863

**Letting Date:** February 14, 2006

**NOTICE...NOTICE...NOTICE...NOTICE...NOTICE...NOTICE...NOTICE**

**ONLY ELECTRONIC BIDS FROM PREQUALIFIED PRIME CONTRACTORS  
SUBMITTED THROUGH BID EXPRESS ([www.bidx.com](http://www.bidx.com)) WILL BE ACCEPTED FOR  
THIS CONTRACT.**

## ROAD DESCRIPTIONS AND MILEAGE DETAILS

<u>Road/Route</u>	<u>From</u>	<u>To</u>	<u>Length</u>
KERSHAW			
S-31	SC 157	S-317	2.33
S-59	US 1	S-42	2.72

## VENDOR RANKING

\*(28.104C) KERSHAW COUNTY, SC FILE NO. 28.104C, STATE PROJECT NOS. C-104C, PCN 014472R, 014473R, 030208R. PROJECT CONSISTS OF ROAD WORK INCLUDING ROADWAY CONSTRUCTION ON ROAD S-28-1035 (BEAVER CREEK ROAD), ROAD S-28-1036 (M. WEST ROAD), AND ROAD S-28-1037 (FORT AND ROAD).

TOTAL LENGTH OF PROJECT: 1.4090 MILES. COMPLETION DATE: 09/30/2006. DBE GOAL: 0.00%.

RANK	VENDOR NO./NAME	LOCATION	TOTAL BID	% OVER LOW BID
1	1LC001	LCI - LINEBERGER CONSTRUCTION, INC.	\$ 997,953.36	00.0000%
2	1MA012	MARSHALL LANDSCAPING, INC.	\$ 1,056,646.51	05.8814%
3	1NE002	NEWCON CONSTRUCTION INC.	\$ 1,143,221.46	14.5566%

THIS IS TO CERTIFY THAT THIS IS A TRUE AND CORRECT COPY OF ALL  
THE BIDS RECEIVED ON 02/14/06 FOR THIS PROJECT.  
CONTRACT ADMINISTRATOR                      DATE 03/03/06

APPROVED BY: Elizabeth S. Mabry  
TITLE: EXECUTIVE DIRECTOR

Name \_\_\_\_\_

Address \_\_\_\_\_

# South Carolina Department of Transportation

## COLUMBIA PROPOSAL FOR

GRADE, DRAIN, & PAVE

KERSHAW COUNTY

**BIDDERS ON THIS CONTRACT  
MUST BE SMALL BUSINESS  
CONCERNS OWNED AND  
CONTROLLED BY  
ECONOMICALLY & SOCIALLY  
DISADVANTAGED ETHNIC  
MINORITIES OR OWNED &  
CONTROLLED BY  
DISADVANTAGED WOMEN AS  
CERTIFIED BY THE S.C.D.O.T.**

Type: GRADE, DRAIN, & PAVE

Length: 1.409 MILES

S. C. File Number: 28.104C

Project Number: C-104C

Project Identification Number: 14472 & 14473 & 30208

Letting Date February 14, 2006

**NOTICE...NOTICE...NOTICE...NOTICE...NOTICE...NOTICE...NOTICE**

**ONLY ELECTRONIC BIDS FROM PREQUALIFIED PRIME CONTRACTORS  
SUBMITTED THROUGH BID EXPRESS ([www.bidx.com](http://www.bidx.com)) WILL BE ACCEPTED FOR  
THIS CONTRACT.**

## SOUTH CAROLINA DEPARTMENT OF TRANSPORTATION

DATE : 02/15/06

PAGE : 1

## VENDOR RANKING

\*(31.170710) LEE COUNTY, SC FILE NOS. 31.170710 & 31.103C, STATE PROJECT NOS. C-103C, MTN-MC07, PCN 034864R, 035216R. PROJECT CONSISTS OF ROAD WORK INCLUDING RESURFACING IN LEE COUNTY.

TOTAL LENGTH OF PROJECT: 3.1500 MILES. COMPLETION DATE: 06/30/2006. DBE GOAL: 0.00%.

RANK	VENDOR NO./NAME	LOCATION	TOTAL BID	% OVER LOW BID	
1	1AP002	APAC-ATLANTIC, INCORPORATED	KINSTON, NC	\$ 304,974.06	00.0000%
2	1PA005	PALMETTO PAVING CORPORATION	CONWAY, SC	\$ 317,516.32	04.1126%
3	1PL005	PLOWDEN CONSTRUCTION CO., INC.	SUMTER, SC	\$ 534,006.90	75.0991%

THIS IS TO CERTIFY THAT THIS IS A TRUE AND CORRECT COPY OF ALL  
THE BIDS RECEIVED ON 02/14/06 FOR THIS PROJECT.  
CONTRACT ADMINISTRATOR *G. A. Bink* DATE 03/03/06

APPROVED BY: Elizabeth S. Mabry  
TITLE: EXECUTIVE DIRECTOR



Name\_\_\_\_\_

Address\_\_\_\_\_

**South Carolina  
Department  
of  
Transportation**

**COLUMBIA**

***PROPOSAL***

**FOR**

**ROADWAY IMPROVEMENTS**  
ROAD DESCRIPTIONS AND MILEAGE DETAILS ARE LISTED ON PAGE 5

**LEE COUNTY**

**Type:** GRADE, PAVE , PAVEMENT MARKINGS, AND RE-LAID PIPE CULVERT

**Length:** 3.15 MILES

**S. C. File Number:** 31.103C & 31.170710

**Project Number:** C-103C & MTN-MC07

**Project Identification Number:** 35216 & 34864

**Letting Date:** February 14, 2006

**NOTICE...NOTICE...NOTICE...NOTICE...NOTICE...NOTICE...NOTICE**

**ONLY ELECTRONIC BIDS FROM PREQUALIFIED PRIME CONTRACTORS  
SUBMITTED THROUGH BID EXPRESS ([www.bidx.com](http://www.bidx.com)) WILL BE ACCEPTED FOR  
THIS CONTRACT.**

## ROAD DESCRIPTIONS AND MILEAGE DETAILS


<u>Road/Route</u>	<u>From</u>	<u>To</u>	<u>Length</u>
LEE			
S-32	S-22	END OF ROAD	1.26
S-375	S-260	S-204	0.65
S-389	S-204	S-25	1.24

## VENDOR RANKING

\*(32.170710) LEXINGTON COUNTY, SC FILE NO. 32.170710, STATE PROJECT NO. MTN-MC07, PCN 034865R. PROJECT CONSISTS OF ROAD WORK INCLUDING RESURFACING ON VARIOUS ROADS IN LEXINGTON COUNTY.

TOTAL LENGTH OF PROJECT: 4.5500 MILES. COMPLETION DATE: 07/31/2006. DBE GOAL: 0.00%.

RANK	VENDOR NO./NAME	LOCATION	TOTAL BID	% OVER LOW BID
1	1CR001	C. R. JACKSON, INC.	\$ 890,816.80	00.0000%
2	1SL002	SLOAN CONSTRUCTION CO., INC.	\$ 1,007,847.89	13.1375%

THIS IS TO CERTIFY THAT THIS IS A TRUE AND CORRECT COPY OF ALL  
THE BIDS RECEIVED ON 02/14/06 FOR THIS PROJECT.  
CONTRACT ADMINISTRATOR  DATE 03/03/06

APPROVED BY: Elizabeth S. Mabry  
TITLE: EXECUTIVE DIRECTOR

Name\_\_\_\_\_

Address\_\_\_\_\_

**South Carolina  
Department  
of  
Transportation  
  
COLUMBIA  
  
*PROPOSAL*  
  
FOR**

**ROADWAY IMPROVEMENTS  
ROAD DESCRIPTIONS AND MILEAGE DETAILS ARE LISTED ON PAGE 5**

**LEXINGTON COUNTY**

**Type:** GRADING, PAVING, AND PAVEMENT MARKINGS

**Length:** 4.55 MILES

**S. C. File Number:** 32.170710

**Project Number:** MTN-MC07

**Project Identification Number:** 034865

**Letting Date:** February 14, 2006

**NOTICE...NOTICE...NOTICE...NOTICE...NOTICE...NOTICE...NOTICE**

**ONLY ELECTRONIC BIDS FROM PREQUALIFIED PRIME CONTRACTORS  
SUBMITTED THROUGH BID EXPRESS ([www.bidx.com](http://www.bidx.com)) WILL BE ACCEPTED FOR  
THIS CONTRACT.**

# ROAD DESCRIPTIONS AND MILEAGE DETAILS


<u>Road/Route</u>	<u>From</u>	<u>To</u>	<u>Length</u>
LEXINGTON			
S-49	S-224	0.03 MILES S OF US 76	0.20
S-49	0.03 MILES S OF US 76	US 76	0.03
S-82	S-83	US 76	0.61
S-224	S-49	S-83	0.05
S-940	S-83	DEAD END	1.65
S-1177	S-940	S-83	1.10
S-1307	S-671	S-1306	0.46
S-1854	US 378	S-1586	0.45

## VENDOR RANKING

\*(39.170710) PICKENS COUNTY, SC FILE NOS. 39.170710 & 39.2005.1, STATE PROJECT NOS. MTN-MC07, SMP-SMP5, PCN 034961R, 035021R.  
PROJECT CONSISTS OF ROAD WORK INCLUDING RESURFACING ON VARIOUS ROADS IN PICKENS COUNTY & ON ROADS S-39-0040 & S-39-0044 IN  
PICKENS COUNTY.

TOTAL LENGTH OF PROJECT: 6.4400 MILES. COMPLETION DATE: 07/31/2006. DBE GOAL: 0.00%.

RANK	VENDOR NO./NAME	LOCATION	TOTAL BID	% OVER LOW BID
1	1KI001	KING ASPHALT, INC.	\$ 685,293.79	00.0000%
2	1SL002	SLOAN CONSTRUCTION CO., INC.	\$ 760,287.89	10.9434%
3	1FR001	F & R ASPHALT, INC.	\$ 771,800.13	12.6232%
4	1AS002	ASHMORE BROTHERS, INC.	\$ 1,084,250.12	58.2168%

THIS IS TO CERTIFY THAT THIS IS A TRUE AND CORRECT COPY OF ALL  
THE BIDS RECEIVED ON 02/14/06 FOR THIS PROJECT.  
CONTRACT ADMINSTRATOR  DATE 03/03/06

APPROVED BY: Elizabeth S. Mabry  
TITLE: EXECUTIVE DIRECTOR

Name \_\_\_\_\_

Address \_\_\_\_\_

**South Carolina  
Department  
of  
Transportation**

**COLUMBIA**

***PROPOSAL***

**FOR**

**ROADWAY IMPROVEMENTS**  
ROAD DESCRIPTIONS AND MILEAGE DETAILS ARE LISTED ON PAGE 5

**PICKENS COUNTY**

**Type:** GRADE, PAVE, PAVEMENT MARKINGS

**Length:** 6.44 MILES

**S. C. File Number:** 39.170710 & 39.2005.1

**Project Number:** MTN-MC07 & SMP-SMP5

**Project Identification Number:** 35021 & 34961

**Letting Date:** February 14, 2006

**NOTICE...NOTICE...NOTICE...NOTICE...NOTICE...NOTICE...NOTICE**

**ONLY ELECTRONIC BIDS FROM PREQUALIFIED PRIME CONTRACTORS  
SUBMITTED THROUGH BID EXPRESS ([www.bidx.com](http://www.bidx.com)) WILL BE ACCEPTED FOR  
THIS CONTRACT.**

# ROAD DESCRIPTIONS AND MILEAGE DETAILS

<u>Road/Route</u>	<u>From</u>	<u>To</u>	<u>Length</u>
PICKENS			
S-44	ANDERSON CO	S-91	2.03
S-212	S-15	SC 93	0.83
S-40	SC 8	S-29	1.21
S-133	S-29	S-28	1.58
S-321	SC 133	S-15	0.79




## VENDOR RANKING

\*(42.170710) SPARTANBURG COUNTY, SC FILE NOS. 42.170710, STATE PROJECT NO. MTN-MC07, PCN 035022R. PROJECT CONSISTS OF ROAD WORK INCLUDING RESURFACING ON VARIOUS ROADS IN SPARTANBURG COUNTY.

TOTAL LENGTH OF PROJECT: 4.0000 MILES. COMPLETION DATE: 05/31/2006. DBE GOAL: 0.00%.

RANK	VENDOR NO./NAME	LOCATION	TOTAL BID	% OVER LOW BID
1	1SL002	SLOAN CONSTRUCTION CO., INC.	\$ 470,894.74	100.0000%
2	1KI001	KING ASPHALT, INC.	\$ 478,132.94	01.5371%
3	1FR001	F & R ASPHALT, INC.	\$ 549,239.74	16.6375%
4	1AS002	ASHMORE BROTHERS, INC.	\$ 749,141.71	59.0890%

THIS IS TO CERTIFY THAT THIS IS A TRUE AND CORRECT COPY OF ALL  
THE BIDS RECEIVED ON 02/14/06 FOR THIS PROJECT.  
CONTRACT ADMINISTRATOR  DATE 03/03/06

APPROVED BY: Elizabeth S. Mabry  
TITLE: EXECUTIVE DIRECTOR

Name \_\_\_\_\_

Address \_\_\_\_\_

**South Carolina  
Department  
of  
Transportation**

**COLUMBIA**

***PROPOSAL***

**FOR**

**ROADWAY IMPROVEMENTS**  
ROAD DESCRIPTIONS AND MILEAGE DETAILS ARE LISTED ON PAGE 5

**SPARTANBURG COUNTY**

**Type:** GRADE, PAVE, & PAVEMENT MARKINGS

**Length:** 4 MILES

**S. C. File Number:** 42.170710

**Project Number:** MTN-MC07

**Project Identification Number:** 35022

**Letting Date:** February 14, 2006

**NOTICE...NOTICE...NOTICE...NOTICE...NOTICE...NOTICE...NOTICE**

**ONLY ELECTRONIC BIDS FROM PREQUALIFIED PRIME CONTRACTORS  
SUBMITTED THROUGH BID EXPRESS ([www.bidx.com](http://www.bidx.com)) WILL BE ACCEPTED FOR  
THIS CONTRACT.**

# ROAD DESCRIPTIONS AND MILEAGE DETAILS

<u>Road/Route</u>	<u>From</u>	<u>To</u>	<u>Length</u>
SPARTANBURG S-681	SC 295	.53 MILES E OF SC 150	4.00



South Carolina  
Department of Transportation

## MEMORANDUM

TO: Tony L. Chapman, State Highway Engineer  
FROM: G. A. Peck, Contracts Engineer *GAP*  
DATE: March 3, 2006  
RE: Contracts from the Highway Letting of February 21, 2006

Pursuant to newspaper advertisements on January 9, 2006 and January 16, 2006, for Three (3) contracts from the February 21, 2006 Highway Letting, the Department received Sixteen (16) bids.

Three (3) contracts are recommended for award.

Summary and bid tabulations are attached.

GAP: pga

Attachments

File:CCA/GAP




**SUMMARY OF RECOMMENDATIONS FOR  
THREE CONTRACTS FROM THE  
HIGHWAY LETTING OF FEBRUARY 21, 2006**

**RECOMMENDED FOR AWARD**


The following **THREE (3)** contracts from the Highway Letting of February 21, 2006, are recommended for award without the need for further concurrence or approval from the Federal Highway Administration or County Transportation Committees:

<b>COUNTY</b>	<b>SC FILE NO.</b>	<b>CONGRESS. DISTRICT</b>
ENGINEERING DISTRICT 5	4755.136B	1, 5, & 6
ENGINEERING DISTRICT 6	4756.134B	1, 2, & 6
ENGINEERING DISTRICT 7	4757.133B	2 & 6


Submitted By:

  
\_\_\_\_\_  
G. A. Peck  
Contracts Engineer

Recommended By:

  
\_\_\_\_\_  
D. R. Shealy  
Director of Construction

Approved By:

TLS  
  
\_\_\_\_\_  
Tony L. Chapman  
State Highway Engineer

Date: 3/7/06

GAP: pga

File: CCA/GAP

**THE RECOMMENDATION  
FOR  
THE FOLLOWING CONTRACTS  
FROM  
THE HIGHWAY LETTING OF FEBRUARY 21, 2006  
IS  
AWARD TO LOW BIDDER**

LETTING DATE : 02/21/06

SOUTH CAROLINA DEPARTMENT OF TRANSPORTATION

DATE : 02/22/06


PAGE : 1

VENDOR RANKING

\*(4755.136B) ENGINEERING DISTRICT 5, SC FILE NO. 4755.136B, FAP NO. STP-PMD5(003), PCN 035230T. PROJECT CONSISTS OF TRAFFIC WORK INCLUDING REMOVING EXISTING SURFACE MOUNTED RAISED MARKERS AND, PROVIDING AND APPLYING NEW SURFACE MOUNTED RAISED MARKERS LOCATED IN ENGINEERING DISTRICT NO. 5. ON VARIOUS ROADS LOCATED IN ENGINEERING DISTRICT 5. ROADS TO BE DETERMINED BY THE DISTRICT ENGINEERING ADMINISTRATOR AFTER THE PROJECT IS LET.

TOTAL LENGTH OF PROJECT: 000.0000 MILES. COMPLETION DATE: 07/31/2006. DBE GOAL: 0.00%.

RANK	VENDOR NO./NAME	LOCATION	TOTAL BID	% OVER LOW BID
1	1R0025	ROAD CONSTRUCTION AHEAD, INC.	\$ 310,675.00	00.0000%
2	1PA005	PALMETTO PAVING CORPORATION	\$ 313,095.00	00.7789%
3	1OG002	OGLESBY CONSTRUCTION, INC.	\$ 343,600.00	10.5979%
4	1R0002	ROADMARK CORPORATION	\$ 348,052.00	12.0309%
5	1AK001	AKCA, INC.	\$ 364,900.00	17.4539%
6	1TR004	TRAFFIC MARKINGS, INC.	\$ 410,050.00	31.9868%

THIS IS TO CERTIFY THAT THIS IS A TRUE AND CORRECT COPY OF ALL  
THE BIDS RECEIVED ON 02/21/06 FOR THIS PROJECT.  
CONTRACT ADMINISTRATOR  DATE 03/03/06

APPROVED BY: Elizabeth S. Mabry  
TITLE: EXECUTIVE DIRECTOR



Name \_\_\_\_\_

Address \_\_\_\_\_

# **South Carolina Department of Transportation**

**COLUMBIA**

***PROPOSAL***

**FOR**

**REMOVING EXISTING SURFACE MOUNTED RAISED PAVEMENT MARKERS AND PROVIDING AND  
APPLYING NEW SURFACE MOUNTED RAISED PAVEMENT MARKERS**

**THROUGHOUT**

**ENGINEERING DISTRICT 5**

**Type: PAVEMENT MARKERS**

**Length: 1000 Miles**

**S. C. File Number: 4755.136B**

**Project Number: STP-PMD5(003)**

**Project Identification Number: 35230**

**Letting Date: February 21, 2006**

**NOTICE...NOTICE...NOTICE...NOTICE...NOTICE...NOTICE...NOTICE**

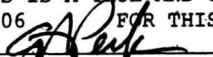
**ONLY ELECTRONIC BIDS FROM PREQUALIFIED PRIME CONTRACTORS  
SUBMITTED THROUGH BID EXPRESS ([www.bidx.com](http://www.bidx.com)) WILL BE ACCEPTED FOR  
THIS CONTRACT.**

## VENDOR RANKING

\*(4756.134B) ENGINEERING DISTRICT 6, SC FILE NO. 4756.134B, FAP NO. STP-PMD6(003), PCN 035231T. PROJECT CONSISTS OF TRAFFIC WORK INCLUDING REMOVING EXISTING SURFACE MOUNTED RAISED MARKERS AND, PROVIDING AND APPLYING NEW SURFACE MOUNTED RAISED MARKERS LOCATED IN ENGINEERING DISTRICT NO. 6. ON VARIOUS ROADS LOCATED IN ENGINEERING DISTRICT 6. ROADS TO BE DETERMINED BY THE DISTRICT ENGINEERING ADMINISTRATOR AFTER THE PROJECT IS LET

TOTAL LENGTH OF PROJECT: 710.0000 MILES. COMPLETION DATE: 07/31/2006. DBE GOAL: 0.00%.

RANK	VENDOR NO./NAME	LOCATION	TOTAL BID	% OVER LOW BID
1	1AK001	AKCA, INC.	\$ 241,400.00	6.4072%
2	1RO002	ROADMARK CORPORATION	\$ 274,805.00	8.3642%
3	1RO025	ROAD CONSTRUCTION AHEAD, INC.	\$ 279,375.00	00.0000%
4	1OG002	OGLESBY CONSTRUCTION, INC.	\$ 285,796.00	02.2983%
5	1TR004	TRAFFIC MARKINGS, INC.	\$ 307,750.00	10.1566%

THIS IS TO CERTIFY THAT THIS IS A TRUE AND CORRECT COPY OF ALL  
THE BIDS RECEIVED ON 02/21/06 FOR THIS PROJECT.  
CONTRACT ADMINISTRATOR  DATE 03/03/06

APPROVED BY: Elizabeth S. Mabry  
TITLE: EXECUTIVE DIRECTOR

Name\_\_\_\_\_

Address\_\_\_\_\_

# **South Carolina Department of Transportation**

**COLUMBIA**

***PROPOSAL***

**FOR**

**REMOVING EXISTING SURFACE MOUNTED RAISED PAVEMENT MARKERS AND PROVIDING AND  
APPLYING NEW SURFACE MOUNTED RAISED PAVEMENT MARKERS**

**THROUGHOUT**

**ENGINEERING DISTRICT 6**

**Type: PAVEMENT MARKERS**

**Length: 710 Miles**

**S. C. File Number: 4756.134B**

**Project Number: STP-PMD6(003)**

**Project Identification Number: 35231**

**Letting Date: February 21, 2006**

**NOTICE...NOTICE...NOTICE...NOTICE...NOTICE...NOTICE...NOTICE**

**ONLY ELECTRONIC BIDS FROM PREQUALIFIED PRIME CONTRACTORS  
SUBMITTED THROUGH BID EXPRESS ([www.bidx.com](http://www.bidx.com)) WILL BE ACCEPTED FOR  
THIS CONTRACT.**

## VENDOR RANKING

\*(4757.133B) ENGINEERING DISTRICT 7, SC FILE NO. 4757.133B, FAP NO. STP-PMD7(003), PCN 035232T. PROJECT CONSISTS OF TRAFFIC WORK INCLUDING REMOVING EXISTING SURFACE MOUNTED RAISED MARKERS AND, PROVIDING AND APPLYING NEW SURFACE MOUNTED RAISED MARKERS LOCATED IN ENGINEERING DISTRICT NO. 7. ON VARIOUS ROADS LOCATED IN ENGINEERING DISTRICT 7. ROADS TO BE DETERMINED BY THE DISTRICT ENGINEERING ADMINISTRATOR AFTER THE PROJECT IS LET

TOTAL LENGTH OF PROJECT: 600.0000 MILES. COMPLETION DATE: 07/31/2006. DBE GOAL: 0.00%.

RANK	VENDOR NO./NAME	LOCATION	TOTAL BID	% OVER LOW BID
1	1R0025	ROAD CONSTRUCTION AHEAD, INC.	\$ 159,120.00	3.9315%
2	1R0002	ROADMARK CORPORATION	\$ 167,378.00	8.8064%
3	1AK001	AKCA, INC.	\$ 169,400.00	00.0000%
4	1OG002	OGLESBY CONSTRUCTION, INC.	\$ 173,166.00	02.2231%
5	1TR004	TRAFFIC MARKINGS, INC.	\$ 183,364.00	08.2432%

THIS IS TO CERTIFY THAT THIS IS A TRUE AND CORRECT COPY OF ALL  
THE BIDS RECEIVED ON 02/21/06 FOR THIS PROJECT.  
CONTRACT ADMINISTRATOR *J. Rank* DATE 03/03/06

APPROVED BY: Elizabeth S. Mabry  
TITLE: EXECUTIVE DIRECTOR

Name \_\_\_\_\_

Address \_\_\_\_\_

# **South Carolina Department of Transportation**

**COLUMBIA**

***PROPOSAL***

**FOR**

**REMOVING EXISTING SURFACE MOUNTED RAISED PAVEMENT MARKERS AND PROVIDING AND  
APPLYING NEW SURFACE MOUNTED RAISED PAVEMENT MARKERS**

**THROUGHOUT**

**ENGINEERING DISTRICT 7**

**Type: PAVEMENT MARKERS**

**Length: 600 Miles**

**S. C. File Number: 4757.133B**

**Project Number: STP-PMD7(003)**

**Project Identification Number: 35232**

**Letting Date: February 21, 2006**

**NOTICE...NOTICE...NOTICE...NOTICE...NOTICE...NOTICE...NOTICE**

**ONLY ELECTRONIC BIDS FROM PREQUALIFIED PRIME CONTRACTORS  
SUBMITTED THROUGH BID EXPRESS ([www.bidx.com](http://www.bidx.com)) WILL BE ACCEPTED FOR  
THIS CONTRACT.**

## Process for the "Big Check" Ceremonies

- The municipalities contact the EPO office and request that SCDOT participate in a "Big Check" ceremony. At that time the EPO office will orally advise the municipality of the procedure to be followed in order to have SCDOT participation. The EPO office will follow up by sending the Municipality the written procedure.

### Procedure:

1. The municipality provides tentative dates and location for the Big Check ceremony. There must be at least a two-week period of time between the receipt of the tentative dates and the planned ceremony. During the legislative session, the dates will be on a Monday or a Friday.
2. Immediately upon receipt of the request, the EPO office will contact the appropriate Commissioner and resident members of the legislative delegation to advise of the request for the ceremony and will coordinate the date and time based on the their schedules and the tentative dates provided by the municipality.
3. The EPO office will send written notification to the following of the location, date and time selected:

SCDOT Executive Director's Office - Attention: Executive Assistant  
Appropriate Commissioner  
Municipality  
Resident Legislators  
County Delegation Office

4. The Municipality is responsible for the location, program, photographs, press releases and any planned reception.
5. The EPO office will have the Big Checks prepared and delivered to the Municipality on or before the date of the ceremony.

6. If the Commissioner cannot attend, SCDOT will assure that an agency representative will attend the event and will be prepared to make remarks.

### Internal Operations:

- EPO office will establish and maintain a spreadsheet with confirmed ceremony dates for each Commissioner.
- Once the check has been mounted and laminated, the District Office and/or local offices are contacted by Communications to assist with transporting the "Big Check" to the appropriate municipality.

## **SCDOT PROCESS FOR NAMING ROADS AND BRIDGES**

### **CONCURRENT RESOLUTIONS PASSED BY THE GENERAL ASSEMBLY**

1. Concurrent Resolutions are received in the Executive Director's Office and given to the Executive Assistant
2. The Executive Assistant forwards a copy of the resolution to Traffic Engineering to determine if the road or bridge has been previously named and to coordinate with the Legal Division for a determination whether there are any legal impediments.
3. Once clearance is received from Traffic Engineering, The Executive Assistant will forward a copy of the resolution to the Chairman of the Invitations and Resolutions Commission Committee and request approval to place the resolution on the agenda for review by the Invitations and Resolutions Committee. If complications are reported, an appropriate letter will be prepared for the Chairman of the Invitations and Resolutions Committee to the sponsor of the resolution.
4. If approved by the Invitations and Resolutions Committee, it will then be presented to the full Commission for approval.
5. Upon Commission approval, the Executive Assistant to the Executive Director will contact the sponsor of the resolution to determine if a ceremony is requested and will advise the sponsor that DOT will request funding for the sign from the appropriate CTC and will coordinate a ceremony date if one is requested with their appropriate contact. He/she will also be advised that the Department will install the signs, maintain the site, and assist with any other transportation related matters but the ceremony itself will be the responsibility of the resolution sponsors. The Executive Assistant will determine who the resolution sponsor contact will be at this time and will provide the name of SCDOT's designated coordinator. (The SCDOT designated coordinator list will be provided to the Executive Assistant by the State Highway Engineer.)
6. The Executive Assistant to the Executive Director will then prepare a letter from Ms. Mabry per above findings to the sponsor of the resolution, copying the Chairman of the Invitations and Resolutions Committee, the appropriate commissioner, the State Highway Engineer, and the designated coordinator. The attached form will be prepared and sent to the State Highway Engineer along with a copy of the letter and resolution.
7. The State Highway Engineer or his designee will forward a copy of the resolution to the designated coordinator and the Project Development



Engineer and direct them to request that the appropriate CTC be contacted for funding for fabrication and installation of the signs or for concurrence for funding, whichever is appropriate. At this time, a tracking number will be assigned.

- 8 A. Once the CTC check or concurrence is received, the Project Development Engineer will program the maximum \$500 from CTC funds and notify the designated coordinator. The designated coordinator will then request the District Engineering Administrator to fabricate the appropriate signs, and contact the resolution sponsor for details about installing the signs or ceremony assistance. The designated coordinator will coordinate with the District Engineering Administrator in erecting the signs, maintaining the site, and any other transportation related matters. Actual ceremony planning, programs, invitations, resolution framings, pictures, and receptions are the responsibility of the Delegation.
- 8 B. If the CTC does not allocate the appropriate funds, the Project Development Engineer will notify the designated coordinator who will contact the sponsor of the resolution and advise that funding has not been allocated.
9. The designated coordinator will notify the Executive Assistant of the details of the ceremony to be placed on the Special Events Calendar and furnished to the Executive Director and Commissioners.
10. Once the ceremony is complete (if ceremony is not requested, once the signs are installed), the original resolution form will be returned by the coordinator to the State Highway Engineer for clearing the tracking number. The resolution form will then be forwarded to the Executive Assistant to close out the file on the resolution.

The same process will be followed on SCDOT Commission resolutions with the exception of:

1. Requests are forwarded to the Chairman of the Invitations and Resolutions Committee for approval and then to the full Commission for approval. The Director of Communications will prepare an appropriate resolution for signature by the commissioners.
2. SCDOT provides the maximum funding of \$500 for fabrication and installation of the signs.

Notes: Signs are green with white letters and a dimension of 24" x 72." Standard copy should be 6" Series D; however, if the legend requires a smaller lettering to fit the above maximum blank size, a 5" Series C may be used.

March 1, 2006

Introduced by Representatives Bailey, Chellis, Harrell and Young.

### A CONCURRENT RESOLUTION

TO REQUEST THAT THE DEPARTMENT OF TRANSPORTATION NAME THE INTERCHANGE LOCATED AT THE INTERSECTION OF UNITED STATES HIGHWAY 78 AND UNITED STATES HIGHWAY 15 IN THE CITY OF ST. GEORGE THE "NELL BENNETT INTERCHANGE", AND ERECT APPROPRIATE SIGNS OR MARKERS AT THIS INTERCHANGE THAT CONTAIN THE WORDS "NELL BENNETT INTERCHANGE".

WHEREAS, Dwynelle Pritchard Bennett was born on September 5, 1930 in Warwick, Georgia, one of six children born to James Albert and Ella Elizabeth Pritchard; and

WHEREAS, in 1948 she met and married Everett Wilson Bennett, and together they raised three children; and

WHEREAS, the Bennett's moved to St. George in 1955 where they owned and operated Bennett's Appliance Company for forty-two years; and

WHEREAS, Mrs. Bennett was a member of Memorial Baptist Church where she sang in the church choir, served as a Foreign Mission Study co-chairman, and President of the Appleby Women's Missionary Union; and

WHEREAS, she is loved by all residents of the St. George area; and

WHEREAS, it is fitting and proper to permanently recognize the many accomplishments of Mrs. Dwynelle Pritchard Bennett by naming an interchange in the City of St. George in her honor.

NOW, THEREFORE,


BE IT RESOLVED by the House of Representatives, the Senate concurring:

THAT the members of the General Assembly request that the Department of Transportation name the interchange located at the intersection of United States Highway 78 and United States Highway 15 in the City of St. George the "Nell Bennett Interchange" and erect appropriate markers or signs at this interchange that contain the words "Nell Bennett Interchange".

BE IT FURTHER RESOLVED that a copy of this resolution be forwarded to the Department of Transportation.

State of South Carolina  
In the House of Representatives  
Columbia, South Carolina  
February 15, 2006

I hereby certify that the foregoing is a true and correct copy of a resolution passed in the House of Representatives and concurred in by the Senate.



Robert W. Harrell, Jr.  
Speaker

Charles F. Reid  
Clerk of the House

Introduced by Representative Hayes.

### A CONCURRENT RESOLUTION

TO REQUEST THE DEPARTMENT OF TRANSPORTATION TO NAME THE INTERCHANGE AT THE INTERSECTION ON INTERSTATE HIGHWAY 95 AND SOUTH CAROLINA HIGHWAY 9 IN DILLON COUNTY IN HONOR OF RETIRED FAMILY COURT JUDGE WILLIAM J. MCLEOD IN RECOGNITION OF HIS MANY CONTRIBUTIONS, AND INSTALL APPROPRIATE SIGNS OR MARKERS AT THIS INTERCHANGE CONTAINING THE WORDS "JUDGE BILL MCLEOD INTERCHANGE".

WHEREAS, in 1946, Bill McLeod entered the general practice of law in Dillon, and became an outstanding attorney, community leader, and public servant, serving as Chairman of the Dillon County Board of Education, trustee of the Dunbar Library, and Chairman of the Official Board of Main Street Methodist Church; and

WHEREAS, Bill McLeod represented Dillon County with distinction in the House of Representatives from 1966 until 1978; and

WHEREAS, the distinguished judicial career of Bill McLeod includes service as a Municipal Judge for the City of Dillon, 1953-1961; Family Court Judge, 1978-1989; Special Circuit Judge; and an Acting Associate Justice of the Supreme Court of South Carolina; and

WHEREAS, the members of the General Assembly, by this resolution, recognize the many contributions made by Judge Bill McLeod to the city and county of Dillon, the State of South Carolina, and the United States of America.

NOW, THEREFORE,


BE IT RESOLVED by the House of Representatives, the Senate concurring:


THAT the members of the General Assembly of the State of South Carolina, by this resolution, request the Department of Transportation to name the interchange at the intersection on Interstate Highway 95 and South Carolina Highway 9 in Dillon County in honor of retired Family Court Judge William J. McLeod and install appropriate signs or markers at this interchange containing the words "Judge Bill McLeod Interchange".

BE IT FURTHER RESOLVED that a copy of this resolution be forwarded to the Department of Transportation.

State of South Carolina  
In the House of Representatives  
Columbia, South Carolina  
February 23, 2006

I hereby certify that the foregoing is a true and correct copy of a resolution passed in the House of Representatives and concurred in by the Senate.

  
Robert W. Harrell, Jr.  
Speaker

  
Charles F. Reid  
Clerk of the House



Introduced by Representatives G. M. Smith, Weeks, Coates, G. Brown and J. H. Neal.

## A CONCURRENT RESOLUTION

TO REQUEST THAT THE DEPARTMENT OF TRANSPORTATION NAME THAT PORTION OF HIGHWAY 76/378 IN SUMTER (KNOWN AS THE BROAD STREET EXTENSION) FROM LORING MILL ROAD TO SOUTH CAROLINA ROAD 441 IN HONOR OF RAMON SCHWARTZ, JR., ONE OF SOUTH CAROLINA'S MOST DISTINGUISHED PUBLIC OFFICIALS AND A FORMER SPEAKER OF THE HOUSE OF REPRESENTATIVES AND ERECT APPROPRIATE MARKERS OR SIGNS ALONG THIS HIGHWAY THAT CONTAIN THE WORDS "RAMON SCHWARTZ, JR. HIGHWAY".

WHEREAS, the Honorable Ramon Schwartz, Jr., is a distinguished lawyer and public official who has served South Carolina in a number of capacities including being Speaker of the South Carolina House of Representatives from 1980 until 1986; and

WHEREAS, Ramon Schwartz is a native of Sumter and has spent his entire career practicing law in Sumter. He holds A.B. and LL.B. degrees from the University of South Carolina, and is a decorated veteran of World War II having served in the European Theater of Operations; and

WHEREAS, he has served his community and State as President of Sumter Rotary Club, President of the South Carolina Jaycees, President of the Sumter Chamber of Commerce, Chairman of the Sumter County Library Board, Chairman of the City of Sumter Housing Authority, and is a Life Member of the Board of Trustees of Tuomey Hospital; and

WHEREAS, the members of the General Assembly believe it would be a fitting tribute to this truly outstanding man if the Broad Street Extension in his hometown were named in his honor.

NOW, THEREFORE,

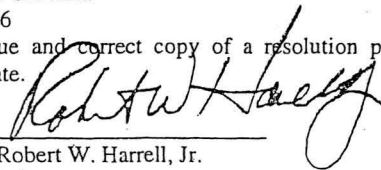
BE IT RESOLVED by the House of Representatives, the Senate concurring:


THAT the Department of Transportation is requested to name that portion of Highway 76/378 in Sumter (known as the Broad Street Extension) from Loring Mill Road to South Carolina Road 441 in honor of Ramon Schwartz, Jr., one of South Carolina's most distinguished public officials and a former Speaker of the House of Representatives, and erect appropriate markers or signs along this highway that contain the words "Ramon Schwartz, Jr. Highway".


BE IT FURTHER RESOLVED that a copy of this resolution be forwarded to the Department of Transportation.

State of South Carolina  
In the House of Representatives  
Columbia, South Carolina  
February 16, 2006

I hereby certify that the foregoing is a true and correct copy of a resolution passed in the House of Representatives and concurred in by the Senate.

  
Robert W. Harrell, Jr.  
Speaker

  
Charles F. Reid  
Clerk of the House



H. 4480.

Introduced by Representatives Brady, Cotty, Bales, Ballentine, J. Brown, Harrison, Howard, J.H. Neal, Scott and J.E. Smith.

### A CONCURRENT RESOLUTION

TO REQUEST THAT THE DEPARTMENT OF TRANSPORTATION NAME THE INTERCHANGE LOCATED AT THE INTERSECTION OF UNITED STATES HIGHWAY 1 AND CLEMSON ROAD IN RICHLAND COUNTY THE "JOHN DAVID MONROE, SR. INTERCHANGE" AND ERECT APPROPRIATE MARKERS OR SIGNS AT THIS INTERCHANGE THAT CONTAIN THE WORDS "JOHN DAVID MONROE, SR. INTERCHANGE".

WHEREAS, the Honorable John David Monroe, Sr. is a lifelong resident of Northeast Richland County who has dedicated his energy and hard work toward enhancing the quality of life for everyone in this community; and

WHEREAS, due to his commitment to excellence and his total devotion to the people of his community, the Northeast Richland County area has grown and prospered during his lifetime; and

WHEREAS, from his days as a young man to the present, John has had a vision of a community that offers extraordinary opportunities to its residents; and

WHEREAS, he has been a member of the Richland County Council and various homeowner associations, boards, and commissions; and

WHEREAS, he is the founder and president of the Sparkleberry County Fair and has raised more than \$225,000.00 that has been used to fund scholarships and grants for Richland County School District Two; and

WHEREAS, it is fitting and proper for the members of the General Assembly to recognize this son of South Carolina for his exemplary service to this State by naming an interchange in his community in his honor.

**NOW, THEREFORE,**


**BE IT RESOLVED** by the House of Representatives, the Senate concurring:


**THAT** the members of the General Assembly of the State of South Carolina request that the Department of Transportation name the interchange located at the intersection of United States Highway 1 and Clemson Road in Richland County the "John David Monroe, Sr. Interchange" and erect appropriate markers or signs at this interchange that contain the words "John David Monroe, Sr. Interchange".

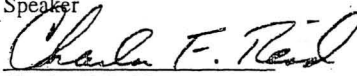
**BE IT FURTHER RESOLVED** that a copy of this resolution be forwarded to the Department of Transportation.

\_\_\_\_\_  
State of South Carolina  
In the House of Representatives  
Columbia, South Carolina  
February 21, 2006

I hereby certify that the foregoing is a true and correct copy of a resolution passed in the House of Representatives and concurred in by the Senate.



  
Robert W. Harrell, Jr.  
Speaker

  
Charles F. Reid  
Clerk of the House

H. 4588.

Introduced by Representative Simrill.

## A CONCURRENT RESOLUTION

TO REQUEST THAT THE DEPARTMENT OF TRANSPORTATION ERECT MARKERS OR SIGNS AT EXIT 82 B ALONG INTERSTATE HIGHWAY 77 IN YORK COUNTY THAT CONTAIN THE WORDS "CHERRY ROAD".

**BE IT RESOLVED** by the House of Representatives, the Senate concurring:


**THAT** the members of the General Assembly request that the Department of Transportation erect appropriate markers or signs at Exit 82 B along Interstate Highway 77 in York County that contain the words "Cherry Road".


**BE IT FURTHER RESOLVED** that a copy of this resolution be forwarded to the Department of Transportation.

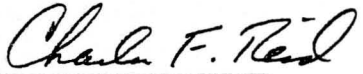
---

State of South Carolina  
In the House of Representatives  
Columbia, South Carolina  
February 16, 2006

I hereby certify that the foregoing is a true and correct copy of a resolution passed in the House of Representatives and concurred in by the Senate.



  
Robert W. Harrell, Jr.  
Speaker

  
Charles F. Reid  
Clerk of the House

## A CONCURRENT RESOLUTION

TO REQUEST THAT THE DEPARTMENT OF TRANSPORTATION NAME THE BRIDGE ALONG HIGHWAY 19 THAT CROSSES SOUTH CAROLINA HIGHWAY 22 IN HORRY COUNTY THE "LEWIS A. SINGLETON BRIDGE" AND TO ERECT APPROPRIATE MARKERS AT THIS BRIDGE THAT CONTAIN THE WORDS "LEWIS A. SINGLETON BRIDGE".

WHEREAS, Mr. Lewis A. Singleton resided and was a farmer in the Good Hope Community of Horry County from 1949 to his death in 2004; and

WHEREAS, during his life, he held many business related positions including employment with Horry Drug, Star Furniture, and Stilley Plywood, and retired from Blanton Supplies; and

WHEREAS, Mr. Singleton was an active member of Good Hope Baptist Church where he served as a Sunday school teacher, a Deacon, and a member of the adult choir; and

WHEREAS, it is fitting and proper to permanently remember the achievements of Mr. Singleton by naming the bridge that spans South Carolina Highway 22 along Highway 19 in the Good Hope Community in his honor.

NOW, THEREFORE,

BE IT RESOLVED by the House of Representatives, the Senate concurring:

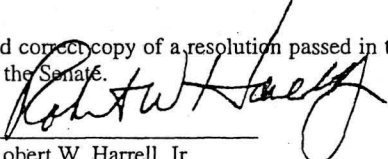
THAT the members of the General Assembly request that the Department of Transportation name the bridge along Highway 19 that crosses South Carolina Highway 22 in Horry County the "Lewis A. Singleton Bridge" and erect appropriate markers or signs at this bridge that contain the words "Lewis A. Singleton Bridge".


BE IT FURTHER RESOLVED that a copy of this resolution be forwarded to the Department of Transportation.

\_\_\_\_\_  
State of South Carolina  
In the House of Representatives  
Columbia, South Carolina  
February 16, 2006

I hereby certify that the foregoing is a true and correct copy of a resolution passed in the House of Representatives and concurred in by the Senate.



  
Robert W. Harrell, Jr.  
Speaker

  
Charles F. Reid  
Clerk of the House



Introduced by Representatives Hodges, R. Brown and Bowers.

## A CONCURRENT RESOLUTION

TO REQUEST THAT THE DEPARTMENT OF TRANSPORTATION NAME THE FUTURE BRIDGE THAT WILL CROSS THE COMBAHEE RIVER ALONG UNITED STATES HIGHWAY 17 IN COLLETON COUNTY "THE HARRIET TUBMAN BRIDGE", AND ERECT APPROPRIATE MARKERS OR SIGNS AT THIS BRIDGE THAT CONTAIN THE WORDS "THE HARRIET TUBMAN BRIDGE".

**BE IT RESOLVED** by the House of Representatives, the Senate concurring:

**THAT** the members of the General Assembly, by this resolution, request that the Department of Transportation name the future bridge that will cross the Combahee River along United States Highway 17 in Colleton County "The Harriet Tubman Bridge", and erect appropriate markers or signs at this bridge that contain the words "The Harriet Tubman Bridge".


**BE IT FURTHER RESOLVED** that a copy of this resolution be forwarded to the Department of Transportation.

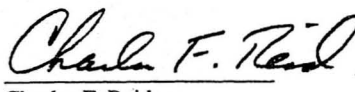
---

State of South Carolina  
In the House of Representatives  
Columbia, South Carolina  
February 16, 2006

I hereby certify that the foregoing is a true and correct copy of a resolution passed in the House of Representatives and concurred in by the Senate.



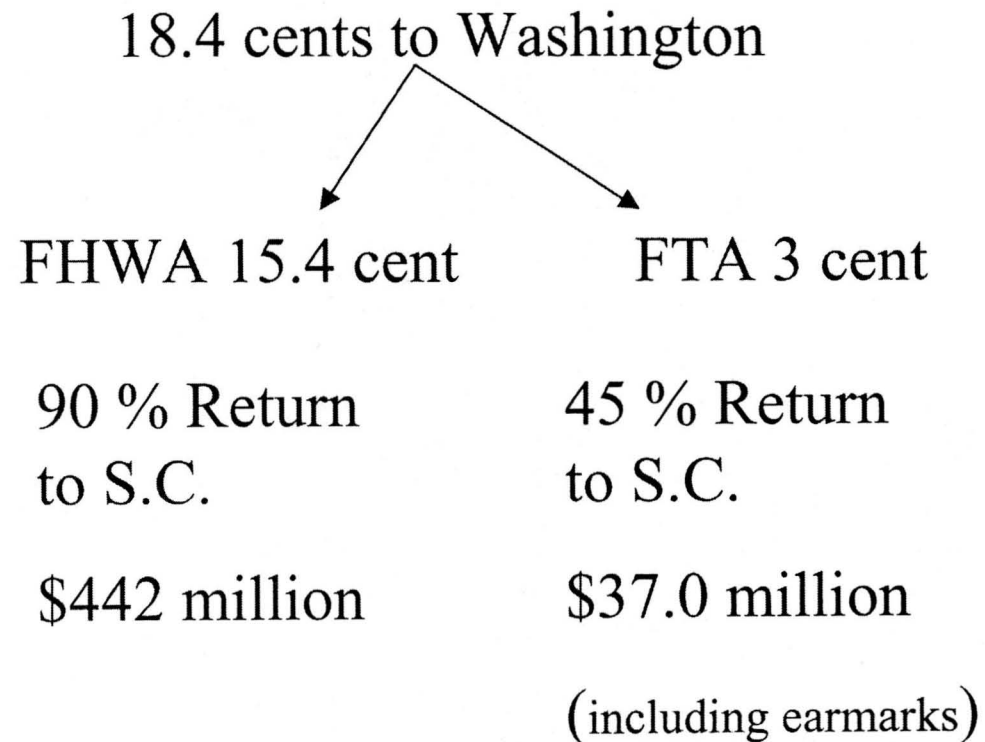
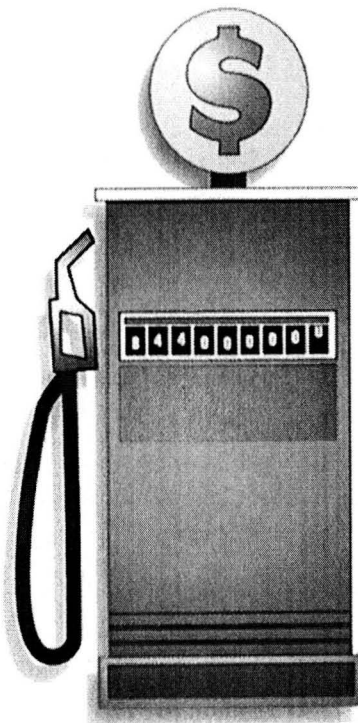
  
Robert W. Harrell, Jr.  
Speaker

  
Charles F. Reid  
Clerk of the House

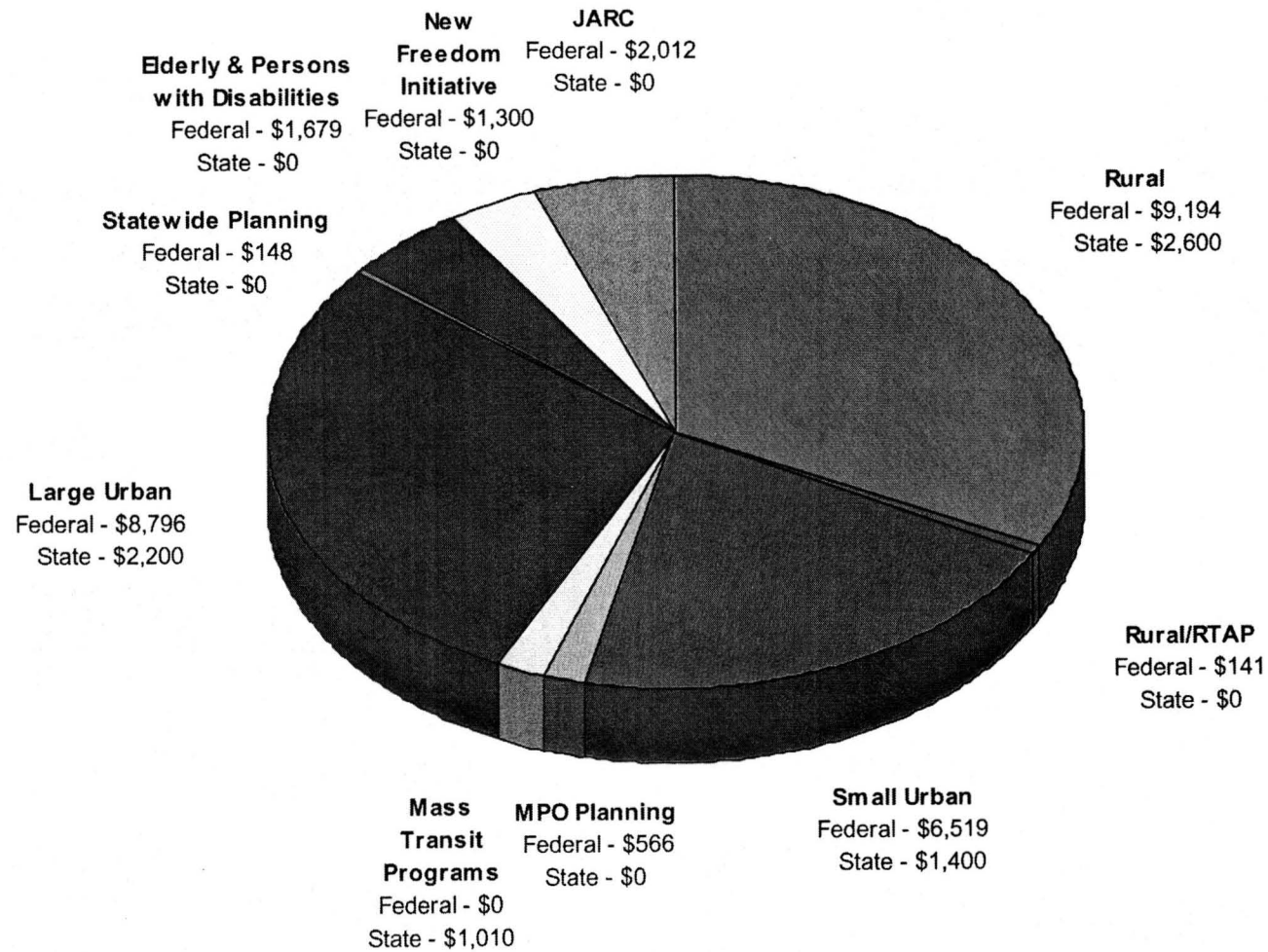


# MASS TRANSIT FEDERAL APPROPRIATIONS

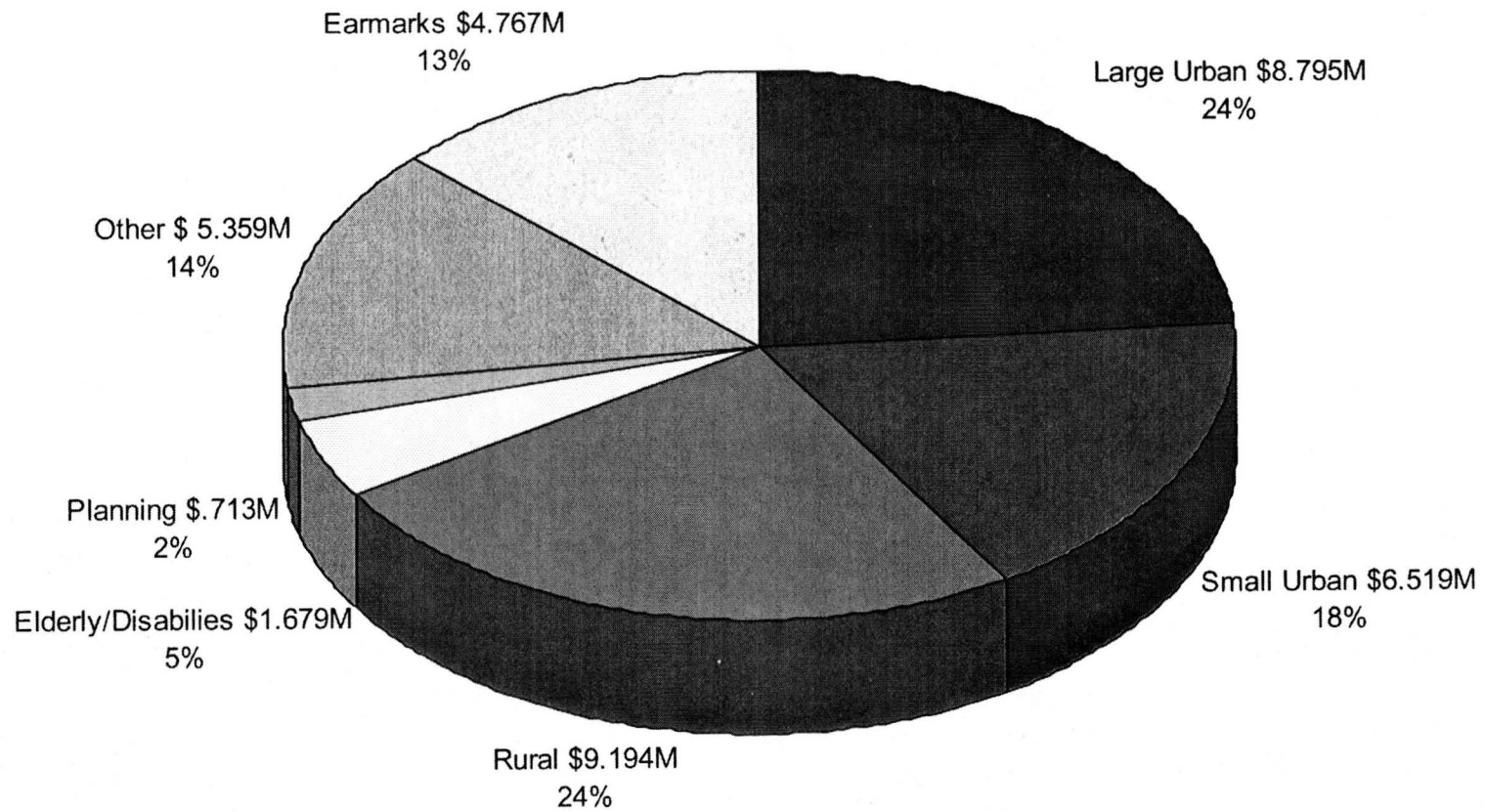
## Federal Fiscal Year 2006



**2006**  
**\$37.4 Million**  
**\$30 Million Federal Funds / \$7.4 Million State Match**  
(Dollars Rounded to the Nearest Thousand)



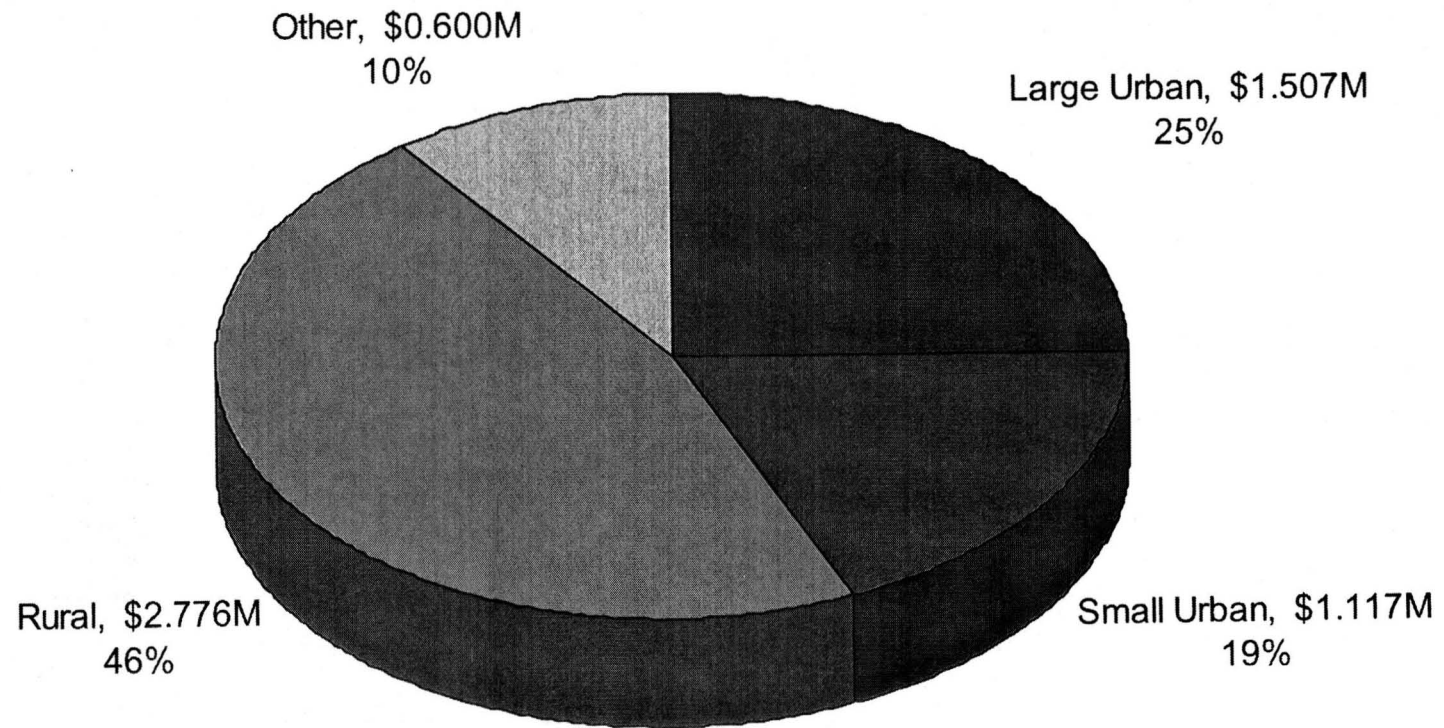
**Mass Transit Federal Allocation**  
Federal Fiscal Year 2006 - \$37.0 Million  
(in Millions)



**Mass Transit State Allocation (Recommended)**

State Fiscal Year 2007 - \$6.0 Million

(in Millions)



**Mass Transit State Allocation (Recommended)**  
**(With Supplemental Appropriation)**  
State Fiscal Year 2007 - \$7.4 Million  
(in Millions)

