

South Carolina Department of Transportation

Appendix

Department of Transportation Commission

Meeting of

April 17, 2008



SCDOT COMMISSION AGENDA
TRANSMITTAL FORM

For Commission Meeting of: April 2008

_____ RATIFICATION

✓ _____ APPROVAL

_____ CERTIFICATION


_____ FOR INFORMATION ONLY


_____ CUFF ITEM FOR APPROVAL

DETAILED DESCRIPTION:

Request Commission approval to initiate Public Comment on the 2008 Appropriation Earmarks and additional funding for the US 17 widening project in Beaufort and Colleton Counties. Once the review period has been completed, these proposals may be included in a subsequent STIP revision.

Recommended By:  4/21/08
Signature & Title Date

Division Director Approval:  for TLO 4/21/08
Signature Date

Secretary Approval:  4/23/08
Date

Appropriation Earmarks

- 1) The following 2008 Appropriation Earmarks have been submitted to SCDOT:

APPROPRIATION EARMARK

EARMARK	COUNTY	MPO/COG	APPROPRIATION	AGENCY	SPENDING LIMITATION *
GREENE STREET / WILLIAMS STREET CONNECTOR	RICHLAND	COATS	\$500.000	SCDOT	FEDERAL - \$452.760
PHASE II ROAD IMPROVEMENTS FOR TRI-COUNTY TECHNICAL	ANDERSON	APPALACHIAN	\$300.000	SCDOT	FEDERAL - \$271.656
SC 9 IMPROVEMENTS	SPARTANBURG	SPATS	\$500.000	SCDOT	FEDERAL - \$452.760
US 278 CORRIDOR	BEAUFORT	LOWCOUNTRY	\$500.000	SCDOT	FEDERAL - \$452.760

* - ACTUAL AMOUNT AUTHORIZED WAS REDUCED BY AN OBLIGATION LIMITATION AND A 2% RECISSION

Statewide Significant Corridors / Previously Identified Projects

- 1) As approved by the Commission on February 21, 2008, up to \$25.0 million of Statewide Significant Corridors/Previously Identified Projects Category in the federal-aid program was allocated to the existing project on US 17:

STATEWIDE SIGNIFICANT CORRIDORS / PREVIOUSLY IDENTIFIED PROJECTS

PROJECT	COUNTY	MPO/COG	FY 2008
US 17 *	BEAUFORT COLLETON	LOWCOUNTRY	\$25,000,000

* - THE PROPOSED ACTION EXTENDS THE PRESENT WIDENING CONTRACT OF US 17 IN BEAUFORT AND COLLETON COUNTIES FROM COMBAHEE RIVER BRIDGE NORTHERLY FOR 1.7 MILES

SCDOT NEWS RELEASE

Phone (803) 737-1270 Fax (803) 737-1273

South Carolina Department of Transportation

The South Carolina Department of Transportation (SCDOT) is seeking comments from the public on the one new action that will amend the 2007-2012 Statewide Transportation Improvement Program (STIP):

New Action: To include the fiscal year 2008 Federal Appropriation Earmarks. These Federal Earmarks were approved by Congress for specific projects in South Carolina. In the chart below, the spending limitation reflects the estimated amount of federal funds available.

APPROPRIATION EARMARK

EARMARK	COUNTY	MPO/COG	APPROPRIATION	AGENCY	SPENDING LIMITATION *
GREENE STREET / WILLIAMS STREET CONNECTOR	RICHLAND	COATS	\$500,000	SCDOT	FEDERAL - \$452,760
PHASE II ROAD IMPROVEMENTS FOR TRI-COUNTY TECHNICAL	ANDERSON	APPALACHIAN	\$300,000	SCDOT	FEDERAL - \$271,656
SC 9 IMPROVEMENTS	SPARTANBURG	SPATS	\$500,000	SCDOT	FEDERAL - \$452,760
US 278 CORRIDOR	BEAUFORT	LOWCOUNTRY	\$500,000	SCDOT	FEDERAL - \$452,760

* - ACTUAL AMOUNT AUTHORIZED WAS REDUCED BY AN OBLIGATION LIMITATION AND A 2% RECISSION

The South Carolina Department of Transportation (SCDOT) is also providing as information to the public one project extension that will amend the 2007-2012 STIP.

Extension: To include \$25.0 million of federal funding identified in the Statewide Significant Corridors / Previously Identified Projects Category from fiscal year 2008. The proposed action extends the present widening contract of US 17 in Beaufort and Colleton Counties from Combahee River Bridge northerly for 1.7 miles.

A copy of the plan will be made available for public review on the world wide web at: http://www.scdot.org/inside/public_comment_appropriation_earmarks.shtml and at the following locations:

South Carolina Council of Governments:

Appalachian Council of Governments

Anderson, Cherokee, Greenville,
Oconee, Pickens & Spartanburg
30 Century Circle
Greenville, SC 29606

Lower Savannah Council of Governments

Aiken, Allendale, Bamberg, Barnwell, Calhoun &
Orangeburg
2748 Wagener Road
Hwy 302 North
Aiken, SC 29801

Upper Savannah Council of Governments

Abbeville, Edgefield, Greenwood, Laurens, McCormick
& Saluda
222 Phoenix Street, Suite 200
Greenwood, SC 29646

Santee-Lynches Council of Governments

Clarendon, Kershaw, Lee & Sumter
36 West Liberty Street
Sumter, SC 29151

Catawba Regional Council of Governments

Chester, Lancaster, York & Union
215 Hampton Street
Second Floor

Pee Dee Regional Council of Governments

Chesterfield, Darlington, Dillon, Florence, Marion &
Marlboro
2319 Regional Road

Rock Hill, SC 29731

Central Midlands Council of Governments
Fairfield, Lexington, Newberry & Richland
236 Stoneridge Drive
Columbia, SC 29210

Waccamaw Regional Planning and Development
Council of Governments
Georgetown, Horry & Williamsburg
1230 Highmarket Street
Georgetown, SC 29440

SCDDOT District Offices:

District 1
1400 Shop Road
Columbia, SC 29201

District 3
252 S. Pleasantburg Drive
Greenville, SC 29607

District 5
3018 East Palmetto
Florence, SC 29506

District 7
US Route 178 East Bowman Road
Orangeburg, SC 29116

Florence, SC 29501

Lowcountry Council of Governments
Beaufort, Colleton, Hampton & Jasper
634 Campground Road
Yemassee, SC 29945

Berkeley-Charleston-Dorchester Council of
Governments
Berkeley, Charleston & Dorchester
1362 McMillan Ave, Suite 100
North Charleston, SC 29405

District 2
510 W. Alexander Ave.
Greenwood, SC 29646

District 4
1232 J.A. Cochran Bypass
Chester, SC 29706

District 6
6355 Fain Blvd.
North Charleston, SC 29406

Comments will be accepted until May 21, 2008, and should be forwarded to Mr. Mark Pleasant, Statewide Planning Chief at SCDOT, 955 Park Street, P.O. Box 191, Columbia, S.C. 29202 or pleasantmd@scdot.org.

#####



SCDOT COMMISSION AGENDA
TRANSMITTAL FORM

For Commission Meeting of: April 2008

____ RATIFICATION

✓ APPROVAL


____ CERTIFICATION


____ FOR INFORMATION ONLY


____ CUFF ITEM FOR APPROVAL

DETAILED DESCRIPTION:

Request Commission approval of Revision # 9 of the Statewide Transportation Improvement Program (STIP) for the Columbia Transportation Study (COATS), Greenville-Pickens Transportation Study (GPATS), Sumter Area Transportation Study (SUATS) and the Congestion Mitigation and Air Quality (CMAQ) projects in the Rock Hill/Fort Mill Area Transportation Study (RFATS) as identified on the attached sheets.

Recommended By:  DIR of PL/ENVR 4/3/08
Signature & Title Date

Division Director Approval:  4/7/08
Signature Date

Secretary Approval:  4/8/08
Date

Amendment to the 2007 STIP

Request Commission approval to include updates to the following
2007-2012 STIP programs:

System Upgrade

1) The GPATS Policy Committee approved the following recommendations
on December 10, 2007:

GUIDESHARE PROJECTS								STIP COST (2007-2012)	REMAINING COST (2013+)
(COST IN THOUSANDS)	2006	2007	2008	2009	2010	2011	2012		
WOODRUFF ROAD (SEGMENT 1) LAURENS ROAD TO VERDAE BLVD FIVE LANES WITH SOME RAISED MEDIANS WIDE OUTSIDE LANES AND SIDEWALKS	5,500 C	2,955 C	2,500 C					\$5,455	
VERDIN ROAD EAST BUTLER ROAD TO TANNER ROAD WIDEN TO FIVE LANES BIKE LANES	2,544 R Complete								
INTERSECTION IMPROVEMENTS DEVENGER / BOILING SPRINGS WEST GEORGIA / FORK SHOALS ST. MARKS / SC 290	UW UW UW	1,200 C	100 C					\$1,300	
DEBT SERVICE	3,082	4,008	4,083	4,070	4,040	4,010	3,983	\$24,185	34,077
SC 183 INTERSECTION IMPROVEMENTS: LEFT TURN LANES AT ALEX RD. JIM HUNT RD AND JAMESON RD. 2' PAVED SHOULDERS			250 P	250 R	1,000 C			\$1,500	
BATESVILLE ROAD (S-164) FROM SC 14 TO ANDERSON RIDGE RD FOUR LANES WITH MEDIAN BIKE LANES: SIDEWALK NORTH OF PELHAM FALLS DRIVE			250 P	250 P	1,500 R			\$2,000	11,800
SC 153 EXTENSION US 123 TO PRINCE PERRY ROAD TWO LANES, LIMITED ACCESS, LEFT TURN LANES 2' PAVED SHOULDERS					300 P	1,700 R		\$6,550	4,250
NORTH BUNCOMBE RD (SC 101/SC 290) FROM WADE HAMPTON (US 29) TO LOCUST HILL (SC 290) FIVE LANES BIKE LANES			400 P	600 R		550 C	4,000 C	\$4,000	
ROPER MOUNTAIN ROAD (S-548) FROM GARLINGTON ROAD TO FEASTER ROAD FOUR LANES WITH MEDIAN BIKE LANES AND SIDEWALKS					3,000 C 650 P	1,700 R		\$5,600	
BUTLER ROAD (S-107) FROM MAULDIN HIGH SCHOOL TO BRIDGES RD FOUR LANES WITH MEDIAN WIDE OUTSIDE LANES AND SIDEWALKS				240 P	560 R		3,250 C	\$2,400	
SALTERS ROAD FROM OLD SULFUR SPRINGS RD. TO VERDAE BLVD FOUR LANES WITH MEDIAN BIKE LANES AND SIDEWALKS				250 P	250 P 20 R		2,380 C	\$2,900	
US 178 EDGEMONT AVE TO CAROLINA DRIVE THREE LANES WIDE OUTSIDE LANE AND SIDEWALKS					150 P	150 R	800 C	\$1,100	
INTERSECTION IMPROVEMENTS FARRS BRIDGE (SC 183) AND BLUE FLAME JEWEL ST (SC 183) AND JONES SC 101 AND FEWS CHAPEL WOODRUFF RD-85 INTERCHANGE RAMP MODIFICATIONS WOODRUFF RD (SC 148) AND GARLINGTON/MILLER LOCUST HILL (SC 290) AND MOUNTAIN VIEW (SC 253) WOODRUFF (SC 146) AND BENNETT'S BRIDGE (SC 296) BRUSHY CREEK AND PEARSON BRUSHY CREEK AND STRANGE ANN ST (US 178) AND JONES ST			110 P 110 P 110 P 110 P	350 R 350 R 350 R 110 P 110 P	785 C 110 P 785 C 785 C 350 R 350 R 110 P 110 P	350 R 785 C 785 C 785 C 785 C 785 C 785 C 785 C		\$12,450	
GUIDESHARE SUBTOTALS	\$12,026	\$8,163	\$8,023	\$7,040	\$15,555	\$16,280	\$14,388	\$69,450	\$50,127
GUIDESHARE ALLOCATION	9,736	12,307	12,307	12,307	12,307	12,307	12,307	\$73,842	
CARRYOVER AVAILABLE	(3,883)	(5,803)	(1,660)	2,624	9,391	6,143	2,170	(55,803)	
BOND PROCEEDS	350								
TRANSFER FROM APPALACHIAN COG GUIDESHARE (FOR SC 183)				1,500					
GUIDESHARE SUBTOTALS	(12,026)	(8,163)	(8,023)	(7,040)	(15,555)	(16,280)	(14,388)	(69,450)	
BALANCE	(5,803)	(1,660)	2,624	9,391	6,143	2,170	89	(51,411)	

Amendment to the 2007 STIP

Request Commission approval to include updates to the following 2007-2012 STIP programs:

System Upgrade

- 2) The SUATS Policy Committee approved the following recommendations on November 26, 2007:

GUIDESHARE PROJECTS								STIP COST	REMAINING COST
(COST IN THOUSANDS)	2006	2007	2008	2009	2010	2011	2012	(2007-2012)	(2013+)
ALICE DRIVE - PHASE I (WESMARK BLVD TO US 378)		500 R	1,000 R					\$3,500	
ALICE DRIVE - PHASE II (US 378 TO US 521)			250 P 800 R	2,000 C	1,000 C			\$4,050	
ALICE DRIVE - PHASE III (WISE TO WESMARK BLVD)					1,200 R	700 R		\$1,900	\$5,400
LONG RANGE PLAN			200 PL					\$200	
OPERATIONAL IMPROVEMENTS									
DEBT SERVICE	1,151	1,157	1,172	1,167	1,113	1,107	1,102	\$6,818	9,999
GUIDESHARE SUBTOTALS	\$1,151	\$1,857	\$5,222	\$3,167	\$3,313	\$1,807	\$1,102	\$16,468	\$15,399
GUIDESHARE ALLOCATION	2,594	2,594	2,594	2,594	2,594	2,594	2,594	\$15,564	
CARRYOVER AVAILABLE	(1,650)	3,784	4,521	1,693	1,320	601	1,388		\$3,784
BOND PROCEEDS	4,000								
GUIDESHARE SUBTOTALS	(1,151)	(1,857)	(5,222)	(3,167)	(3,313)	(1,807)	(1,102)	(16,468)	
BALANCE	3,784	4,521	3,893	1,320	601	1,388	2,880	\$2,880	

Transit

- 1) The COATS Policy Committee approved the following recommendations on January 24, 2008:

TRANSIT PROJECTS								STIP COST	REMAINING COST
(COST IN THOUSANDS)	2006	2007	2008	2009	2010	2011	2012	(2007-2012)	(2013+)
CAPITAL SENIOR CENTER (OP.CA)			4				36	\$40	
FTA SECTION 5316									
CAPITAL SENIOR CENTER (OP.CA)			9					\$9	
FTA SECTION 5317									
NEWBERRY COUNTY COA (OP)			27					\$27	
FTA SECTION 5317									

Amendment to the 2007 STIP

Request Commission approval to include updates to the following 2007-2012 STIP programs:

RFATS CMAQ Projects

- 1) The following CMAQ projects were approved by the RFATS Policy Committee on January 25, 2008 and the Highway Commission on December 5, 2007:

CMAQ PROJECTS *								STIP COST (2007-2012)	REMAINING COST (2013+)
(COST IN THOUSANDS)	2006	2007	2008	2009	2010	2011	2012		
SC 160 / US 21 INTERSECTION UPGRADE (TOWN OF FORT MILL)			400					\$400	
TRAFFIC SIGNAL CONTROLLER UPGRADE (CITY OF ROCK HILL)			1,102					\$1,102	
RAIL YARD EXTENSION (CITY OF ROCK HILL)			1,500					\$1,500	
WALKING TRAIL IN STONECREST (CITY OF TEGA GAY)			563					\$563	
HECKLE BOULEVARD SIDEWALK (YORK COUNTY)			705					\$705	
ALTERNATIVE FUEL VEHICLES (CITY OF ROCK HILL)			100					\$100	
ETHANOL PUMP (YORK COUNTY)			100					\$100	
CLEAN AIR WORKS PROGRAM (CITY OF ROCK HILL)			13					\$13	

* INCLUDES UNPROGRAMMED RFATS NONATTAINMENT FUNDS (\$4,315,500) FROM FY 2005, FY 2006 & FY 2007

**SCDOT COMMISSION AGENDA
TRANSMITTAL FORM**

For Commission Meeting of: April 17, 2008

_____ **RATIFICATION**

 x **APPROVAL**

_____ **CERTIFICATION**

_____ **FOR INFORMATION ONLY**

_____ **CUFF ITEM FOR APPROVAL**

DETAILED DESCRIPTION:

Commission Authorization to Sell Surplus Property (land and MSC buildings) as per
Section 57-1-370(I) of Act 114 of 2007

Recommended By:	<u>OSK Robert L. Pitt</u>	<u>Director of Pre-Construction</u>	<u>4/14/08</u>
	Signature & Title		Date
Division Director Approval:	<u>[Signature]</u>		<u>4/7/08</u>
	Signature & Title		Date
Secretary Approval:	<u>HBS Linnhouse</u>		<u>4/8/08</u>
			Date

COMMISSION APPROVAL LIST

COUNTY	FILE NO.	ROAD/RTE.	TRACT	CONG. DISTRICT	ROAD NAME	PARCEL SIZE	DESCRIPTION
Beaufort	7.397	Rd. S-520		2			drainage easement in exchange for new easement
Beaufort	7.436	US Rte. 17/21		2	Bridge Church Road		Portion of abandoned roadbed of old US Rte. 17 & triangular area
Beaufort	n/a	Road S-4 (US Rte. 281 Conn)		2	Paris Avenue West	0.44 of a mile	Road abandoned by Commission Removal, deed to convey right of way
Charleston	10.368	Rd. S-75 @ Rd. S-62	133 & 253	1	Brandywine Rd. @ Ashley Phosphate Rd.	0.49 ac	surplus parcel at the intersection of Rd. S-75 & Rd. S-62
Charleston	10.257A/ 10.432A	US Rte. 17		6	old Moultrie St.	0.18 ac	any interest DOT has in old roadbed of Moultrie St., off Morrison Dr.
Charleston	10.343A	Rd. S-76	62	1	Ladson Road	0.05 ac	Portion of old roadbed of S-1120
Edgefield	19.449	Rd. S-386		3			Rd. S-386 has been removed from the System, deed to convey right of way and drainage easement
Florence	21.850	US Rte. 301 Bypass		6			control of access break only
Florence	21.216B	Rd. S-577	42, 45	6	Pine Needles Road	0.33 ac total	portions of 2 surplus parcels to be deeded to adjacent landowners
Greenville	23.554	US Rte. 25		4			control of access break only
Greenville	23.327A	Rte. I-385	1, portion 34	4	Harrison Bridge Rd.	0.51 ac	irregular shaped parcel at the intersection of Lakeview Dr. & Harrison Bridge Rd.

COMMISSION APPROVAL LIST

Lexington	32.116B	Rd. S-671		2		0.594 ac	Commitment made during negotiations for new right of way
Lexington	32.143B	SC Rte. 302 @ Rd. S-647		2	SC Rte. 302 @ Gator Road	0.25ac	Portion of old roadbed - .05 ac; triangular parcel along Gator Rd - .20 ac
Oconee	37.507	SC Rtes. 130 & 183		3		0.136 ac	triangular shaped parcel at the intersection of SC Rte. 130 & SC Rte. 183

**SCDOT COMMISSION AGENDA
TRANSMITTAL FORM**

For Commission Meeting of: April 17, 2008

_____ **RATIFICATION**

_____ **APPROVAL**

_____ **CERTIFICATION**

 X **FOR INFORMATION ONLY**

_____ **CUFF ITEM FOR APPROVAL**

DETAILED DESCRIPTION:

Commission information on the sale of Surplus Property (sold land and MSC building) as per
Section 57-5-340.

Recommended By: <i>OCN</i>	<u><i>Robert L. Pratt</i></u>	<u><i>4/4/08</i></u>
	Signature & Title	Date
Division Director Approval: <i>JW</i>	<u><i>Ferry Rogers</i></u>	<u><i>4/7/08</i></u>
	Signature & Title	Date
Secretary Approval:	<u><i>HO Spivey</i></u>	<u><i>4/8/08</i></u>
		Date

1. File 1.452 / SC Route 72 / Abbeville County / Third District

During construction of improvements on SC Route 72 under File 124.211 in Abbeville County, near the Town of Abbeville, the Department acquired right of way for SC Route 72 from W. R. Hayes by Deed to Right of Way dated January 13, 1948 and from W. J. Cheek by Condemnation dated April 19, 1949 and under File 1.446 from the Estates of William R. Hayes and Blanche C. Hayes by Title to Real Estate dated February 17, 1988.

A request was made by the adjacent landowner for a portion of the abandoned County Road and the roadbed of County Road Relocated (Oliver Lane). The request was circulated to the engineering sections to determine if said parcel could be declared surplus. After review, it was determined that the parcel was surplus to Department needs. Therefore, a Quitclaim Deed for approximately 1.90 acres of land to Ronnie N. Oliver was executed on February 27, 2008, in consideration of \$29,000.00.

Commission approval to sell this parcel was obtained on September 20, 2007.

2. File 32.546.3 / SC Route 12 / Lexington County / Second District

During construction of improvements on SC Route 12, under File 32.546.3 in Lexington County, in the City of West Columbia, the Department acquired right of way for SC Route 12 by Title to Real Estate from Eula Craft Manley dated May 29, 1973 and by Title to Real Estate from Mernie F. Price and Dottie Eloise Price dated February 15, 1974.

A request was received from the adjacent landowner asking the Department for some possible surplus property adjacent to him. The request was circulated to the engineering sections to determine if said parcel could be declared surplus. After review, it was determined that the parcel was surplus to Department needs. Therefore, a Quitclaim Deed for approximately 0.13 of an acre of land to Thomas B. Hughes was executed on March 11, 2008, in consideration of \$4,250.00.

Commission approval to sell this parcel was obtained on February 21, 2008.

3. File 32.858 / US Route 378 & Route I-26 / Lexington County / Second District

During construction of improvements on US Route 378 and Route I-26 Interchange under File 32.858 near the City of West Columbia in Lexington County, the Department acquired right of way for US Route 378 and Route I-26 Interchange, frontage road relocations (3) and ramp modifications from N. Carter Poe, III, Janet H. Reeves and Elizabeth H. Welborn by Title to Real Estate dated November 30, 1999.

A request was made by the adjacent landowner asking for a triangular parcel at the intersection of Chris Drive and Frontage Road No. 2 Relocation created under File 32.858. The request was circulated to the engineering sections to determine if said parcel could be declared surplus. After review, it was determined that the parcel was surplus to Department needs. Therefore, a Quitclaim Deed for approximately 0.2 of an acre of land to William S. Durham, III was executed on March 11, 2008, in consideration of \$9,600.00.

Commission approval to sell this parcel was obtained on February 21, 2008.

4. File 23.131A / US Route 25 / Greenville County / Third District

During construction of improvements on US Route 25 under File Number 23.131A in Greenville County, near the City of Greenville, the Department acquired right of way for US Route 25 from Miriam V. Brickle by Title to Real Estate dated September 1, 1994.

A request was received by the adjacent landowner for a parcel of land created by improvements to US Route 25 under File 23.131A. The request was circulated to the engineering sections to determine if said parcel could be declared surplus. After review, it was determined that the parcel was surplus to Department needs. Therefore, a Quitclaim Deed for approximately 0.09 of an acre of land to James B. Arrowood and Geneva E. Arrowood was executed on March 11, 2008, in consideration of \$2,500.00.

Commission approval to sell this parcel was obtained on January 18, 2008.

5. File 10.257A / 10.432A / US Route 17 / Charleston County / Sixth District

During construction of improvements on US Route 17, under File 10.257A/10.432A in the City of Charleston in Charleston County, the Department acquired right of way for US Route 17 by Title to Real Estate from I. L. A. Local 1422, a/k/a International Longshoremen's Association, Local 1422 dated August 9, 2000.

A request was received by the adjacent landowner for surplus property along US Route 17 (the Arthur Ravenel Bridge). The request was circulated to the engineering sections to determine if said parcel could be declared surplus. After review, it was determined that the parcel was surplus to Department needs. Therefore, a Quitclaim Deed for approximately 0.20 of an acre of land to New Market Creek, LLC, a South Carolina limited liability company was executed on March 24, 2008, in consideration of \$22,325.00.

Commission approval to sell this parcel was obtained on July 18, 2007.

6. File 23.650 / US Route 29 / Greenville County / Third District

During construction of improvements on US Route 29 under Project Number FA 2501-B in the City of Greer in Greenville County, the Department acquired right of way for US Route 29 from Mrs. Evelyn Gentry by Deed to Right of Way dated October 30, 1940.

A request was received by the adjacent landowner for a small uneconomic triangle created by the relocation of SC Highway 290 and 101 under File 23.650. The request was circulated to the engineering sections to determine if said parcel could be declared surplus. After review, it was determined that the parcel was surplus to Department needs. Therefore, a Quitclaim Deed for approximately 0.009 of an acre of land to Virginia M. Elmore, Trustee of the Frank C. Elmore and Virginia M. Elmore Revocable Living Trust was dated November 17, 1995, and was executed on March 24, 2008, in consideration of \$2,400.00.

Commission approval to sell this parcel was obtained on September 20, 2007.

7. File 23.362A / Route I-385 / Greenville County / Third District

During construction of improvements on Route I-385 under File 23.362A, in the City of Simpsonville in Greenville County, the Department acquired right of way for Road S-272 by Titles to Real Estate from Tyler E. Watford, Sr. and Bernice C. Watford dated February 28, 2003.

In the Department's efforts to liquidate its surplus inventory, the subject parcel was sold by public bid sale with the Grantee making the highest offer, which was above the appraised value. Therefore, a Quitclaim Deed for approximately 0.68 of an acre of land to Charles W. Kellett, Jr., and Blanche L. Kellett was executed on March 24, 2008, in consideration of \$211,150.00.

Commission approval to sell this parcel was obtained on July 18, 2007.

SCDOT Commission Agenda Transmittal Form

For Commission Meeting of: April 17, 2008

☐ RATIFICATION

☒ APPROVAL

☐ CERTIFICATION

☐ FOR INFORMATION ONLY

☐ CUFF ITEM FOR APPROVAL

DETAILED DESCRIPTION:

The Director of Maintenance/Bridge Maintenance Office requests approval for executing a contract with Collins Engineers for "Underwater Bridge Inspection Project No. 20". The contract is cost plus fixed fee with a contract maximum of \$501,399.31. The advertisement for the RFQ was previously approved by the Commission. The project is necessary to continue compliance with the National Bridge Inspection Standards.

Recommended By:

James J. Fedak, Jr. DIRECTOR OF MAINTENANCE

Signature & Title

Date

4/4/08

Division Director Approval:

[Signature]
Signature

Date

4/9/08

Secretary Approval:

[Signature]

Date

4/9/08



SCDOT COMMISSION AGENDA
TRANSMITTAL FORM

For Commission Meeting of: April 17, 2008

____ RATIFICATION

X APPROVAL

____ CERTIFICATION

____ FOR INFORMATION ONLY

____ CUFF ITEM FOR APPROVAL

DETAILED DESCRIPTION:

Request Commission approval to enter into a Basic Agreement with Alderman Environmental Services, Inc. The Basic Agreement is to perform biological surveys for freshwater mussels including, but not limited to Carolina Heelsplitter (*Lasmigona decorata*). The surveys will be conducted on seventeen bridge projects in Chester, Chesterfield, Fairfield, Lancaster, and York Counties.

Since there are only two consultants nationally that are approved to perform surveys for this species, the contract was not advertised but each consultant was asked to submit a cost proposal. Based on past performance, mussel survey experience, and cost proposal submitted, Alderman Environmental Services, Inc. was chosen to enter into direct negotiations. The contract amount is \$23,489.25.

Recommended By:

John V. Walsh
Signature & Title

4/7/08
Date

Division Director Approval:

Tony [Signature]
Signature & Title

4/7/08
Date

Secretary Approval:

HB [Signature]

4/8/08
Date



SCDOT COMMISSION AGENDA
TRANSMITTAL FORM

For Commission Meeting of:

_____ RATIFICATION
 X APPROVAL
_____ CERTIFICATION
_____ FOR INFORMATION ONLY
_____ CUFF ITEM FOR APPROVAL

DETAILED DESCRIPTION:

Requesting Commission approval of a participation agreement between SCDOT and the City of
Rock Hill through the Congestion Mitigation and Air Quality Improvement (CMAQ) program
in the RFATS MPO boundary (5th Congressional District; Engineering District 4). The total
cost of the project is \$35,000, with SCDOT's contribution being \$28,000 (80%) and the City's
contribution being \$7,000. The purpose of the agreement is for the City of Rock Hill to perform
a traffic study along Dave Lyle Boulevard (SC 122), one of seven CMAQ projects listed in
SCDOT's STIP for FY 2007.

Recommended By:

Robert L. Rust Dir. of Preconst.
Signature & Title

4/7/08
Date

Division Director Approval:

Tommy Thompson
Signature & Title

4/8/08
Date

Secretary Approval:

HB Linnhouse

4/8/08
Date



SCDOT COMMISSION AGENDA
TRANSMITTAL FORM

For Commission Meeting of:

_____ RATIFICATION
 X APPROVAL
_____ CERTIFICATION
_____ FOR INFORMATION ONLY
_____ CUFF ITEM FOR APPROVAL

DETAILED DESCRIPTION:


The SCDOT requests Commission approval to enter into a participation agreement with the City of North Myrtle Beach and GSATS for the intersection improvement project at US Route 17 and 6th Avenue South. This project is located within Congressional District One.

The SCDOT's maximum participation is the amount of \$510,000.00.

The funding source for this project is GSATS guideshares.

The City of North Myrtle Beach will administer the project - This may include procurement of design, right of way acquisition and construction management services by the City, and the administration of those services in accordance with SCDOT and FHWA regulations and policy.

Recommended By:


Signature & Title


4/7/08
Date

Division Director Approval:


Signature & Title

4-8-08
Date

Secretary Approval:


Signature & Title

4-8-08
Date



SCDOT COMMISSION AGENDA
TRANSMITTAL FORM

For Commission Meeting of:

- ____ RATIFICATION
- X APPROVAL
- ____ CERTIFICATION
- ____ FOR INFORMATION ONLY
- ____ CUFF ITEM FOR APPROVAL

DETAILED DESCRIPTION:

The SCDOT requests Commission approval to enter into a contract modification with Legacy Research Associates to complete the archaeological test excavations for the Andrews Bypass Phase II project. A contract modification is necessary due to findings that the archeological site is eight times larger than the original anticipated area.

The project is located ~~in the~~ in the First Congressional District in Georgetown and Williamsburg Counties. The contract modification will be in the amount of \$30,429.11. Funding for this work is through Waccamaw COG guideshares.

Recommended By:

R. K. [Signature] DIR or PW/ENR
Signature & Title

4/3/08
Date

Division Director Approval:

[Signature]
Signature & Title

4/8/08
Date

Secretary Approval:

H. B. [Signature]

4/8/08
Date



SCDOT COMMISSION AGENDA
TRANSMITTAL FORM

For Commission Meeting of: April 17, 2008

____ RATIFICATION
X APPROVAL
____ CERTIFICATION
____ FOR INFORMATION ONLY
____ CUFF ITEM FOR APPROVAL

DETAILED DESCRIPTION:

Requesting Commission approval of a contract modification for Florence & Hutcheson in the
amount of \$209,394.92 for the US 601 Bridge Replacements over Congaree River and Swamps
in Richland and Calhoun Counties (Districts 1 & 7). The purpose of the contract modification is
to redesign portions of the project to accommodate changes due to a court order and
accommodate several recommendations from the value engineering study.

Recommended By: SSG Robert L. Pratt Dir. of P&C Const. 4/17/08
Signature & Title Date
Division Director Approval: Tommy R. Rupp 4/17/08
Signature & Title Date
Secretary Approval: AB Spinhouse 4-8-08
Date



SCDOT COMMISSION AGENDA
TRANSMITTAL FORM

For Commission Meeting of: April 17, 2008

- _____ RATIFICATION
- _____ APPROVAL
- _____ CERTIFICATION
- X _____ FOR INFORMATION ONLY
- _____ CUFF ITEM FOR APPROVAL

DETAILED DESCRIPTION:

This project is located in Congressional District 1 and involves the widening of 9.2 miles of SC Route 707 in Horry and Georgetown Counties from two lanes to a five lane curb and gutter facility with sidewalks. The attached agreement for subsurface utility engineering and utility coordination services between Mulkey Engineers and Consultants, Inc. and Horry County in the amount of \$1,246,997.00 was executed on March 6, 2008. This project will be funded entirely with Horry County RIDE II Capital Local Option Sales Tax (CLOST) funds. Under the terms of the Intergovernmental Agreement between SCDOT and Horry County executed on June 22, 2007, SCDOT will provide project management services for this project.

Recommended By:

R. L. Kutt Div. of Preconstruction 3/20/08
Signature & Title MWB MDM Date

John Deputy Secretary
Division Director Approval

John Deputy Secretary 3/28/08
Signature & Title Date

Secretary Approval:

H. B. Fine House 4/3/08
Signature & Title Date

SCDOT Commission Agenda Transmittal Form

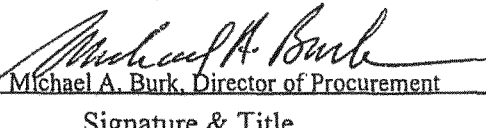
For Commission Meeting of: April 17, 2008

☐ RATIFICATION
☒ APPROVAL
☐ CERTIFICATION
☐ FOR INFORMATION ONLY
☐ CUFF ITEM FOR APPROVAL

DETAILED DESCRIPTION:

Authorization to issue an award to Chapman Concrete Products for a five-year contract for Concrete and Flowable Fill Delivered to Greenville in an amount not to exceed \$172,150.00 per year for the next five-year period is requested in accordance with 57-1-370 (L).


Recommended By:


Michael A. Burk, Director of Procurement
Signature & Title

03/27/2008

Date


Division Director Approval:


Signature

4/7/08

Date

Secretary Approval:



4/9/08

Date

MEMORANDUM APPROVAL

DATE: March 14, 2008

TO: Mike Burk, CPPO, Director

FROM: Margaret J. Oswald, Procurement Manager I

SUBJECT: COMMISSIONS APPROVAL TO AWARD – SB9867-02/19/08
ANNUAL CONTRACT FOR CONCRETE AND FLOWABLE
FILL TO BE DELIVERED TO GREENVILLE

See the attached tabulation, a copy of the lowest bidder's packet as well as the consignee's approval. In accordance with policy, the \$500,000.00 limit has been met. Please submit this bid to the Commission for approval to award.

Thank you for your help with this bid.



South Carolina Department of Transportation

PROCUREMENT DIVISION
COLUMBIA, S. C.

Reference Bid Number: SB9867 - 02/19/08 SCBO Advertisement Date: January 31, 2008
Date of Bid: January 29, 2008 Date Intent Posted: _____
Opening Date of Bid: February 19, 2008 Requisition Number: 247371

For: ANNUAL CONTRACT FOR CONCRETE AND FLOWABLE FILL TO BE DELIVERED TO GREENVILLE

This is a statement of **Intent to Award** a contract and becomes the official Statement of Award effective
April 14 2008 5 P.M. local time unless otherwise suspended or canceled. Vendors are cautioned not to begin work
on the contract or incur any costs associated with the contract until receipt of a valid purchase order or Notice to Proceed.

AWARDS ARE MADE TO THE FOLLOWING:

CHAPMAN CONCRETE PRODUCTS
POST OFFICE BOX 4275
SPARTANBURG, SC 29305

MICHAEL GREENE
864-578-3851

POTENTIAL VALUE OF FIVE YEAR CONTRACT IS \$860,750.00

Bidders desiring to exercise protest rights under Section 11-35-4210 as amended should direct all correspondence to Chief
Procurement Officer, Division of General Services, 1201 Main Street, Suite 600, Columbia, South Carolina 29201.

Margaret J. Oswald

Procurement Manager I

INTENT TO AWARD

THIS IS NOT AN ORDER

DO NOT INCUR COSTS PRIOR TO RECEIPT OF PURCHASE ORDER.

FROM

(WED) MAR 12 2008 9:53/ST. 9:52/No. 6827458254 P 1

Procurement
Contract Services
(803) 737-1488 • Fax (803) 737-2046

MEMORANDUM APPROVAL

DATE: February 20, 2008
TO: Kevin L. Gantt, Greenville Maintenance
FROM: Margaret J. Oswald, Procurement
SUBJECT: BID #SB9867 - Concrete and Flowable Fill
Vendor: Chapman Concrete Products

Please select approved or disapproved, sign below and return to me.

Vendor Approved

Date

3/11/08

Vendor Disapproved

Date

Kevin L. Gantt

Print Name

Margaret J. Oswald

Sign Name

If vendor is disapproved please state the reasons in the comment section below.

Comments:

THIS IS NOT AN ORDER

**DO NOT SHIP PRIOR TO RECEIPT OF
PURCHASE ORDER.**

South Carolina
Department of Transportation
P. O. Box 191
Columbia, S. C. 29202-0191

S.C.D.O.T CONTRACT AWARD NOTIFICATION

BUYER: Margaret I. Oswald DATE: 3/14/08
CC: 750-70 BID NUMBER: SB9867 OPENING DATE: 02/19/08
COMMODITY / SERVICE: Concrete & Flowable Fill - Greenville
VENDOR NAME: Chapman Concrete Products
ADDRESS: Post Office Box 4275 Michael Greene
Spartanburg, SC 29305 864-578-3851
TOTAL CONTRACT AWARD AMOUNT: \$172,150.00

QUANTITY	UNIT/MEASURE	UNIT PRICE	EXTENDED PRICE
<u>250.000</u>	<u>cy Class A Concrete 3000 PSI 1-3 CY</u>	<u>\$95.0000</u>	<u>\$23,750.00</u>
<u>250.000</u>	<u>cy Class A Concrete 3 1/4 - 8 CY</u>	<u>\$90.0000</u>	<u>\$22,500.00</u>
<u>250.000</u>	<u>cy Class A Concrete 8 1/4 and above CY</u>	<u>\$86.0000</u>	<u>\$21,500.00</u>
<u>250.000</u>	<u>cy Class B Concrete 2500 PSI 1-3 CY</u>	<u>\$95.0000</u>	<u>\$23,750.00</u>
<u>250.000</u>	<u>cy Class B Concrete 3 1/4 - 8 CY</u>	<u>\$90.0000</u>	<u>\$22,500.00</u>
<u>250.000</u>	<u>cy Class B Concrete 8 1/4 and above CY</u>	<u>\$86.0000</u>	<u>\$21,500.00</u>
<u>50.000</u>	<u>cy Class D Concrete 4000 PSI 1-3 CY</u>	<u>\$99.0000</u>	<u>\$4,950.00</u>
<u>50.000</u>	<u>cy Class D Concrete 3 1/4 - 8 CY</u>	<u>\$94.0000</u>	<u>\$4,700.00</u>
<u>50.000</u>	<u>cy Class D Concrete 8 1/4 and above CY</u>	<u>\$90.0000</u>	<u>\$4,500.00</u>
<u>100.000</u>	<u>cy Flowable Fill 1-3 CY</u>	<u>\$80.0000</u>	<u>\$8,000.00</u>
<u>100.000</u>	<u>cy Flowable Fill 3 1/4 - 8 CY</u>	<u>\$75.0000</u>	<u>\$7,500.00</u>
<u>100.000</u>	<u>cy Flowable Fill 8 1/4 and above CY</u>	<u>\$70.0000</u>	<u>\$7,000.00</u>

NOTE: THIS IS AN OFFICIAL NOTICE OF CONTRACT AWARD AND THE EFFECTIVE
CONTRACT DATES ARE FROM: _____

TO: _____ CONTRACT # A00247371

SPECIAL VENDORS' INSTRUCTIONS: THIS IS A ONE YEAR TERM CONTRACT WITH AN
OPTION FOR FOUR (4) POSSIBLE EXTENSIONS. POTENTIAL END OF CONTRACT IS

SCDOT Commission Agenda Transmittal Form

For Commission Meeting of: April 17, 2008

 RATIFICATION
 ✓ APPROVAL
 CERTIFICATION
 FOR INFORMATION ONLY
 CUFF ITEM FOR APPROVAL

DETAILED DESCRIPTION:

Authorization to issue an award to Naturchem, Inc. for a five-year contract for Chemical Brush Control and Limb Trimming in Abbeville, Edgefield, Greenwood, Laurens, McCormick, Newberry, and Saluda Counties in an amount not to exceed \$248,200.00 per year for the next five-year period is requested in accordance with 57-1-370 (L).

Recommended By:

Michael A. Burk
Michael A. Burk, Director of Procurement
Signature & Title

03/27/2008
Date

Division Director Approval:

Debra R. Hunter
Signature

4/7/08
Date

Secretary Approval:

Heather Spivey

4/9/08
Date

SCBO Advertisement Date: January 21, 2008

Date Award Posted: _____

**SOUTH CAROLINA
DEPARTMENT OF TRANSPORTATION
PURCHASING DIVISION
COLUMBIA, S. C.**

STATEMENT OF AWARD - EXEMPT

Reference Bid Number: SB9861 - 03/18/08

Requisition Number: 246984A

For: CHEMICAL BRUSH CONTROL AND CHEMICAL LIMB TRIMMING ON STATE ROADS IN ABBEVILLE,
EDGEFIELD, GREENWOOD, LAURENS, MCCORMICK, NEWBERRY AND SALUDA COUNTIES

Date of Bid: January 17, 2008

Opening Date: March 18, 2008

Award Date: August 29, 2008

AWARDS ARE MADE TO THE FOLLOWING:

NaturChem
270 Bruner Road
Lexington, SC 29072

Lance Daniel
803-957-8989

POTENTIAL VALUE OF FOUR YEAR CONTRACT: \$992,800.00

Margaret J. Oswald

Procurement Manager I

THIS IS NOT AN ORDER

DO NOT INCUR COSTS PRIOR TO RECEIPT OF PURCHASE ORDER.

MEMORANDUM APPROVAL

DATE: March 26, 2008

TO: Mike Burk, CPPO, Director

FROM: Margaret J. Oswald, Procurement Manager I

SUBJECT: COMMISSIONS APPROVAL TO AWARD –
SB9861 – CHEMICAL BRUSH CONTROL AND LIMB
TRIMMING IN ABBEVILLE, EDGEFIELD, GREENWOOD,
LAURENS, MCCORMICK, NEWBERRY AND SALUDA
COUNTIES

See the attached tabulation, a copy of the lowest bidder's packet as well as the consignee's approval. In accordance with policy, the \$500,000.00 limit has been met. Please submit this bid to the Commission for approval to award.

Thank you for your help with this bid.

**DO NOT SHIP PRIOR TO RECEIPT OF
PURCHASE ORDER.**

S.C.D.O.T CONTRACT AWARD NOTIFICATION

TOTAL CONTRACT AWARD AMOUNT: \$248,200.00

[illegible]

SPECIAL VENDORS' INSTRUCTIONS: THIS IS A ONE YEAR TERM CONTRACT WITH AN
OPTION FOR THREE (3) POSSIBLE EXTENSIONS. POTENTIAL END OF CONTRACT IS

SCDOT Commission Agenda Transmittal Form

For Commission Meeting of: April 17, 2008

 RATIFICATION
 ✓ APPROVAL
 CERTIFICATION
 FOR INFORMATION ONLY
 CUFF ITEM FOR APPROVAL

DETAILED DESCRIPTION:

Authorization to issue an award to RAI Products for a one-time purchase of an overheight vehicle detection system & accessories for delivery to SCDOT Fain Street in the amount of \$12,905.00 in accordance with 57-1-370 (M).

Recommended By:

Michael A. Burk
Signature & Title

Michael A. Burk, Director of Procurement

03/27/2008

Date

Division Director Approval:

Walter R. Rantree
Signature

4/7/08

Date

Secretary Approval:

H. B. Zimlone
Signature

4/9/08

Date



PROCUREMENT DIVISION
COLUMBIA, S. C.

Reference Quote Number:	<u>Q248626</u>	Date of Award:	<u></u>
Date of Quote:	<u>03-03-2008</u>	Award Amount:	<u>\$12,905.00</u>
Opening Date of Bid:	<u>03-21-2008</u>	Date Award Posted:	<u></u>
SCBO Advertisement Date:	<u>03-06-2008</u>	Requisition Number:	<u>248626</u>

For: OVERHEIGHT VEHICLE DETECTION SYSTEM & ACCESSORIES TO BE DELIVERED TO NORTH
CHARLESTON, SC

STATEMENT OF AWARD - QUOTE

AWARD WILL BE MADE TO THE FOLLOWING:

RAI PRODUCTS
PO BOX 240772, 421 ROUNTREE ROAD
CHARLOTTE, NC 28224

SATERIA P. WEST, CPPB

PROCUREMENT MANAGER

THIS IS NOT AN ORDER

DO NOT INCUR COSTS PRIOR TO RECEIPT OF PURCHASE ORDER.

PAGE 1

MEMORANDUM APPROVAL

TO: Christopher Bernique
Communications Manager

FROM: Sateria P. West, CPPB

SUBJECT: APPROVAL TO AWARD: Q248626

DATE: March 25, 2008

See attached tabulation and bids to furnish and deliver overheight vehicle detection system and accessories. Please review the attached information and return only this memorandum approval as soon as possible. Thank you for your help with this bid.

Please review, evaluate, approve/disapprove and return to me.

Please sign below:

Approved Christopher J.P. Bernique Christopher J.P. Bernique
Communications Manager, DB

Vendor Disapproved _____

If vendor is disapproved please state the reasons in the comment section below.

Comments:

SCDOT Commission Agenda Transmittal Form

For Commission Meeting of: April 17, 2008

 RATIFICATION
 ✓ APPROVAL
 CERTIFICATION
 FOR INFORMATION ONLY
 CUFF ITEM FOR APPROVAL

DETAILED DESCRIPTION:

Authorization to issue an award to Dixie Lawn for a one-year vegetation management contracts for Dorchester County (Lot 2) and Oconee County (Lot 1) in an amount not to exceed \$1,269,028.63 aggregate is requested in accordance with 57-1-370 (L) and (M).

Recommended By:

Michael A. Burk
Michael A. Burk, Director of Procurement

Signature & Title

03/27/2008

Date

Division Director Approval:

Debra R. Burk

Signature

4/7/08

Date

Secretary Approval:

H. B. Zimel

4/9/08

Date

MEMORANDUM APPROVAL

DATE: March 14, 2008

TO: Mike Burk, CPPO, Director, Procurement Services

FROM: Rudy Cabot, CPPB, Procurement Manager I, Contract
Services Manager

SUBJECT: COMMISSION APPROVAL – BID #SB9868-03/06/08 –
ANNUAL CONTRACT VEGETATION
MANAGEMENT - STATEWIDE

See attached bid tabulation, consignee approval and a copy of the lowest bidder's packet. In accordance with policy, the \$500,000.00 limit has been met please submit this contract/bid to the Commission for approval to award lot A and B to DIXIE LAWN.

Thank you for your help with this solicitation.

SCBO Advertisement Date: 22/12/08

Date Award Posted: _____

SOUTH CAROLINA
DEPARTMENT OF TRANSPORTATION
PURCHASING DIVISION
COLUMBIA, S. C.

STATEMENT OF AWARD - EXEMPT

Reference Bid Number: SB9868

Requisition Number: R248009

For: VEGETATION MANAGEMENT FOR DORCHESTER AND OCONEE COUNTIES (MOWING, LIMB,
TRIMMING, BRIDGE, VEGETATION, ODA WINDOWS AND RIGHT-OF-WAY & FENCE CLEARING)

Date of Bid: February 6, 2008

Opening Date: March 6, 2008

Award Date:

AWARDS ARE MADE TO THE FOLLOWING:

TOTAL ESTIMATED VALUE OF AWARD \$1,269,028.63

AWARDED TO: DIXIE LAWN SERVICE
P.O. BOX 6219
GASTONIA, NC 28056



Rudy Cabot, CPPB

Contract Services Manager

THIS IS NOT AN ORDER

DO NOT INCUR COSTS PRIOR TO RECEIPT OF PURCHASE ORDER.

South Carolina
Department of Transportation
P. O. Box 191
Columbia, S. C. 29202-0191

THIS IS NOT AN ORDER
**DO NOT SHIP PRIOR TO RECEIPT OF
PURCHASE ORDER.**

S.C.D.O.T CONTRACT AWARD NOTIFICATION

BUYER: Rudy Cabot DATE: _____

CC: 793-40 BID NUMBER: SB 9868 OPENING DATE: 03/06/08

COMMODITY / SERVICE: Vegetation Management

VENDOR NAME: Dixie Lawn Service Inc.

ADDRESS: P.O. Box 6219 Jimmy McHenry

Gastonia, NC 28056 704-866-8873

TOTAL CONTRACT AWARD AMOUNT: \$648,788.60

QUANTITY	UNIT/MEASURE	UNIT PRICE	EXTENDED PRICE
<u>2,442.500</u>	<u>AC Routine Mowing</u>	<u>\$95.0000</u>	<u>\$232,037.50</u>
<u>110.390</u>	<u>AC Ditch Mowing</u>	<u>\$250.0000</u>	<u>\$27,597.50</u>
<u>1,596.520</u>	<u>AC Routine Mowing Primary</u>	<u>\$65.0000</u>	<u>\$103,773.80</u>
<u>2,602.040</u>	<u>AC Routine Mowing Secondary</u>	<u>\$65.0000</u>	<u>\$169,132.60</u>
<u>556.340</u>	<u>AC Clean-up Mowing Primary</u>	<u>\$60.0000</u>	<u>\$33,380.40</u>
<u>1,194.280</u>	<u>AC Clean-up Mowing Secondary</u>	<u>\$60.0000</u>	<u>\$71,656.80</u>
<u>21.080</u>	<u>ODA Mowing Interstate</u>	<u>\$250.0000</u>	<u>\$5,270.00</u>
<u>23.760</u>	<u>ODA Mowing Primary</u>	<u>\$250.0000</u>	<u>\$5,940.00</u>
_____	_____	_____	_____
_____	_____	_____	_____
_____	<u>Lot 1: Dorchester County</u>	_____	_____
_____	_____	_____	_____

NOTE: THIS IS AN OFFICIAL NOTICE OF CONTRACT AWARD AND THE EFFECTIVE
CONTRACT DATES ARE FROM: 04/01/08

TO: 03/31/09 CONTRACT # A00248009B

SPECIAL VENDORS' INSTRUCTIONS: THIS IS A ONE YEAR TERM CONTRACT

CONTRACT END DATE IS 03/31/09

THIS IS NOT AN ORDER

**DO NOT SHIP PRIOR TO RECEIPT OF
PURCHASE ORDER.**

South Carolina
Department of Transportation
P. O. Box 191
Columbia, S. C. 29202-0191

S.C.D.O.T CONTRACT AWARD NOTIFICATION

BUYER: Rudy Cabot DATE: _____

CC: 793-40 BID NUMBER: SB 9868 OPENING DATE: 03/06/08

COMMODITY / SERVICE: Vegetation Management

VENDOR NAME: Dixie Lawn Service Inc

ADDRESS: P.O. Box 6219 Jimmy McHenry

Gastonia, NC 28056 704-866-8873

TOTAL CONTRACT AWARD AMOUNT: \$620,240.03

QUANTITY	UNIT/MEASURE	UNIT PRICE	EXTENDED PRICE
<u>3,205.920</u>	<u>AC Routine Mowing Primary</u>	<u>\$60.0000</u>	<u>\$192,355.20</u>
<u>4,670.960</u>	<u>AC Routine Mowing Secondary</u>	<u>\$60.0000</u>	<u>\$280,257.60</u>
<u>1,001.850</u>	<u>AC Clean-up Mowing Primary</u>	<u>\$53.0000</u>	<u>\$53,098.05</u>
<u>1,459.620</u>	<u>AC Clean-up Mowing Secondary</u>	<u>\$64.0000</u>	<u>\$93,415.68</u>
<u>2.620</u>	<u>ODA Mowing</u>	<u>\$425.0000</u>	<u>\$1,113.50</u>
_____	_____	_____	_____
_____	_____	_____	_____
_____	_____	_____	_____
_____	<u>Lot 1: Oconee County</u>	_____	_____
_____	_____	_____	_____
_____	_____	_____	_____
_____	_____	_____	_____

NOTE: THIS IS AN OFFICIAL NOTICE OF CONTRACT AWARD AND THE EFFECTIVE
CONTRACT DATES ARE FROM: 04/01/08

TO: 03/31/09 CONTRACT # A00248009A

SPECIAL VENDORS' INSTRUCTIONS: THIS IS A ONE YEAR TERM CONTRACT

CONTRACT END DATE IS 03/31/09

SCDOT Commission Agenda Transmittal Form

For Commission Meeting of: April 2008

☒ **RATIFICATION**
☐ **APPROVAL**
☐ **CERTIFICATION**
☐ **FOR INFORMATION ONLY**
☐ **CUFF ITEM FOR APPROVAL**

DETAILED DESCRIPTION:

Extension to provide pavement markings on I-26 at Exit 220 in Charleston County. This additional work is at the eastern end of the project and would change Exit 220 from a dual lane to a single lane exit. File 10.035913A

This extension will cost \$29,916.00. However, these additional costs will not overrun the current contract amount due to the fact that \$88,991.00 will be deducted as a result of the quantities that were to be used in the upcoming I-26 Remount Road/Aviation Avenue interchange configuration. (Contract amount \$565,585.00)

In accordance with Code of Laws of South Carolina, 1976, Section 57-1-370 (M) and (N), and SCDOT Standard Specifications for Highway Construction 2007, Section 104.04.

Recommended By:

D. R. Shealy
D. R. Shealy, Director of Construction
Signature & Title

4/1/08
Date

Division Director Approval:

[Signature]
Signature

4/3/08
Date

Secretary Approval:

[Signature]

4-8-08
Date

SCDOT Commission Agenda Transmittal Form

For Commission Meeting of: April 2008

- ☒ **RATIFICATION**
- ☐ **APPROVAL**
- ☐ **CERTIFICATION**
- ☐ **FOR INFORMATION ONLY**
- ☐ **CUFF ITEM FOR APPROVAL**

DETAILED DESCRIPTION:

Extension to provide fabricating, furnishing and erecting new ground mounted and overhead mounted signs, u-section posts and overhead sign structures at Exit 220 along I-26 in Charleston County. File 10.221B

This extension request is for additional work needed to change the overhead sign overlays to correspond to the requested lane marking modifications.

This extension will cost \$2,138.00. The cost of the current contract is \$677,388.88, and the additional work will overrun the contract by 0.32 percent. Traffic control will be handled by Charleston Maintenance and the sign overlays will be provided by the Charleston Sign Shop.

In accordance with Code of Laws of South Carolina, 1976, Section 57-1-370 (M) and (N), and SCDOT Standard Specifications for Highway Construction 2007, Section 104.04.

Recommended By:

D. Shealy - Director of Construction 4/7/08
Signature & Title Date

Division Director Approval:

[Signature] 4/7/08
Signature Date

Secretary Approval:

H. B. Linnhouse 4/08/08
Date

SCDOT Commission Agenda Transmittal Form

For Commission Meeting of: April 2008

- ☒ **RATIFICATION**
- ☐ **APPROVAL**
- ☐ **CERTIFICATION**
- ☐ **FOR INFORMATION ONLY**
- ☐ **CUFF ITEM FOR APPROVAL**

DETAILED DESCRIPTION:

Extension to provide pavement markings on S-29 (Berkeley County) and SC 64 Business (Colleton County) for a total of 2.04 miles. File 7.200803, 8.200803, 15.200803 and 27.200803.

Portions of US 52 (Berkeley County) and SC 64 (Colleton County) have been deleted because they are scheduled for resurfacing in 2008.

There will be no increase in contract funds as the deleted portion of US 52 is a five-lane section and the extension on S-29 is a two-lane section.

(Contract amount \$169,695.16)

In accordance with Code of Laws of South Carolina, 1976, Section 57-1-370 (M) and (N), and SCDOT Standard Specifications for Highway Construction 2007, Section 104.04.

Recommended By:

D. R. Shealy, Director of Construction

Signature & Title

3/17/08

Date

Division Director Approval:

[Signature]
Signature

3/22/08

Date

Secretary Approval:

HB Linehouse

3/24/08

Date

SCDOT Commission Agenda Transmittal Form

For Commission Meeting of: April 17, 2008

☐ RATIFICATION
☒ APPROVAL
☐ CERTIFICATION
☐ FOR INFORMATION ONLY
☐ CUFF ITEM FOR APPROVAL


DETAILED DESCRIPTION:

The Director of Maintenance/Bridge Maintenance Office would like to extend File No. 32.56081 (Replace 2 Beams on S-32-365 over I-26 @ \$199,650) with Lee Construction to include repairs to two additional nearby bridges that were previously hit by an over height load. The bridges and additional estimated costs are as follows:

S-32-30 over I-26 (Leaphart Rd.) @ \$71,300- There is extensive damage to S-32-30 (Leaphart Rd.) Bridge over I-26 due to collision damage from over height vehicles. Three of the five beams have major damage with concrete missing and several of the prestressed strands exposed. One of the beams has two of its strands broken.

S-32-72 over I-26 (Dunbar Rd.) @ \$67,500- There is extensive damage to S-32-72 (Dunbar Rd.) Bridge over I-26 due to collision damage from over height vehicles. Three of the five beams have major damage with concrete missing and several of the reinforced bars exposed. Funds will come from Extraordinary Maintenance Funds.

Recommended By:



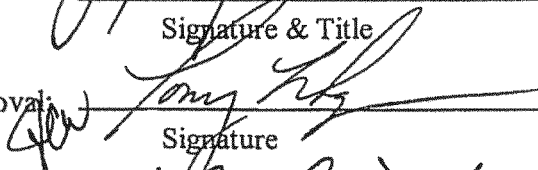
DIRECTOR OF MAINTENANCE

Signature & Title

4/3/08

Date

Division Director Approval:



Signature

4/7/08

Date

Secretary Approval:



4/8/08

Date

SCDOT Commission Agenda Transmittal Form

For Commission Meeting of: April, 2008

☐ RATIFICATION
☒ APPROVAL
☐ CERTIFICATION
☐ FOR INFORMATION ONLY
☐ CUFF ITEM FOR APPROVAL

DETAILED DESCRIPTION:

Recommendation for the March 11, 2008 Highway Letting

Request for Commission approval for Director of Construction to execute contracts on projects recommended for award.

Recommended By:

D. Sheehy, Director of Construction 4/1/08
Signature & Title Date

Division Director Approval:

[Signature] 4/3/08
Signature Date

Secretary Approval:

[Signature] 4/5/08
Date

**SUMMARY OF RECOMMENDATIONS FOR
TWENTY-TWO CONTRACTS FROM THE
HIGHWAY LETTING OF MARCH 11, 2008**

The following **TWENTY-ONE (21)** contracts from the Highway Letting of March 11, 2008, are recommended for approval by the Commission to execute contracts without the need for further concurrence or approval from the Federal Highway Administration or County Transportation Committees.

COUNTY	SC FILE NO.	CONGRESS. DISTRICT
ENGINEERING DISTR. 1	4751.037089A	2, 5, & 6
ENGINEERING DISTR. 1	4751.037109A	2, 5, & 6
ENGINEERING DISTR. 2	4752.037090A	3 & 5
ENGINEERING DISTR. 2	4752.037110A	3 & 5
ENGINEERING DISTR. 3	4753.037091A	3 & 4
ENGINEERING DISTR. 3	4753.037111A	3 & 4
ENGINEERING DISTR. 4	4754.037092A	4 & 5
ENGINEERING DISTR. 4	4754.037112A	4 & 5
ABBEVILLE, GREENWOOD, & LAURENS	1.037033A, 24.037034A, & 30.037035a	3
BAMBERG, BARNWELL, CALHOUN, CLARENDON, & ORANGEBURG	5.037071A, 6.037072A, 9.037073A, 14.037074A, & 38.037076A	2 & 6
BERKELEY	8.168B	1
CHARLESTON	10.037063A	1
CHARLESTON	10.037067A	1
CHARLESTON	10.037141A	1
CHEROKEE	11.200711R1	5
FLORENCE	21.203B	6
KERSHAW	28.037029A	5
OCONEE & SPARTANBURG	37.037041A, 42.037038A, & 42.037043A	3 & 4
YORK	46.037267A	5
ENGINEERING DISTR. 1	47.200802	2, 5, & 6
ENGINEERING DISTR. 1	47.200803	2, 5, & 6

The following **ONE (1)** contract from the Highway Letting of March 11, 2008, IS RECOMMENDED FOR REJECTION:

COUNTY	SC FILE NO.	CONGRESS. DISTRICT
GREENVILLE	23.260803	
REASON: Discrepancy between contract items and contract scope.		

**THE RECOMMENDATION
FOR
THE FOLLOWING CONTRACTS
FROM
THE HIGHWAY LETTING OF MARCH 11, 2008
IS
AWARD TO LOW BIDDER**

Resurfacing Cost Per Lane Mile
March 2008 Letting

State Funds **\$0**

Federal Funds **\$105,993**

LETTING DATE 03/11/08

SOUTH CAROLINA DEPARTMENT OF TRANSPORTATION

DATE : 03/12/08

PAGE : 2

VENDOR RANKING

*(4751.037089A) ENGINEERING DISTRICT 1, SC FILE NO. 4751.037089A, STATE PROJECT NO. 08M1, PCN 037089PM01. PROJECT CONSISTS OF TRAFFIC WORK INCLUDING REMOVING EXISTING, SURFACE MOUNTED RAISED MARKERS AND PROVIDING AND APPLYING, NEW SURFACE MOUNTED RAISED PAVEMENT MARKERS ON AN ESTIMATED, TOTAL OF 1000 MILES OF SECONDARY ROUTES LOCATED THROUGHOUT THE COUNTIES OF ENGINEERING DISTRICT 1 AND ON VARIOUS ROADS LOCATED IN ENGINEERING DISTRICT 1. ROADS TO BE DETERMINED BY THE DISTRICT ENGINEERING ADMINISTRATOR AFTER THE PROJECT IS LET.

TOTAL LENGTH OF PROJECT: 000.0000 MILES. COMPLETION DATE: 08/15/2008. DBE GOAL: 0.00%.

RANK	VENDOR NO./NAME	LOCATION	TOTAL BID	% OVER LOW BID
1	1PE010	PEEK SERVICE COMPANY, LLC		
2	1ST029	STAY ALERT SAFETY SERVICES, INC.		
3	1CA036	CAROLINA PAVEMENT MARKINGS, INC.		
4	1AK001	AKCA, INC.		
5	1CO019	COSTELLO INDUSTRIES, INC.		
6	1AA003	A & A SAFETY, INCORPORATED		
7	1RO002	ROADMARK CORPORATION		
		COLUMBUS, GA	\$ 151,900.00	0.0000%
		KERNERSVILLE, NC	\$ 155,020.00	2.0540%
		CONWAY, SC	\$ 158,500.00	4.3450%
		PLANT CITY, FL	\$ 161,500.00	6.3199%
		NEWINGTON, CT	\$ 161,520.00	6.3331%
		AMELIA, OH	\$ 174,054.00	14.5846%
		DURHAM, NC	\$ 211,960.00	39.5392%

THIS IS TO CERTIFY THAT THIS IS A TRUE AND CORRECT COPY OF ALL
THE BIDS RECEIVED ON 03/11/08 FOR THIS PROJECT.
CONTRACT ADMINISTRATOR CB Mark DATE 4/1/08

APPROVED BY: H. B. Limehouse, Jr.
TITLE: Secretary of Transportation

SOUTH CAROLINA DEPARTMENT OF TRANSPORTATION

DATE : 03/12/08

PAGE : 1

VENDOR RANKING

*(4751.037109A) ENGINEERING DISTRICT 1. SC FILE NO. 4751.37109A, FAP NO. NGR1(001), PCN 037109GR01. PROJECT
CONSISTS OF ROAD WORK INCLUDING 2008 DISTRICT 1 NON-INTERSTATE GUARDRAIL REPAIR ON VARIOUS ROADS LOCATED IN ENGINEERING DISTRICT 1.
ROADS TO BE DETERMINED BY THE DISTRICT ENGINEERING ADMINISTRATOR AFTER THE PROJECT IS LET.

TOTAL LENGTH OF PROJECT: 0.0000 MILES. COMPLETION DATE: 03/31/2009. DBE GOAL: 0.00%.

RANK	VENDOR NO./NAME	LOCATION	TOTAL BID	% OVER LOW BID
1	1BA002	BAGWELL FENCE CO., INC.	\$ 374,724.00	0.0000%
2	1RE007	REYNOLDS FENCE & GUARDRAIL, INC.	\$ 422,710.00	12.8057%

THIS IS TO CERTIFY THAT THIS IS A TRUE AND CORRECT COPY OF ALL
THE BIDS RECEIVED ON 03/11/08 FOR THIS PROJECT.
CONTRACT ADMINISTRATOR H B Limehouse Jr DATE 4/1/08

APPROVED BY: H. B. Limehouse, Jr.
TITLE: Secretary of Transportation

SOUTH CAROLINA DEPARTMENT OF TRANSPORTATION

DATE : 04/01/08

PAGE : 1

VENDOR RANKING

*(4752.037090A) ENGINEERING DISTRICT 2. SC FILE NO. 4752.037090A, STATE PROJECT NO. 08M2, PCN 037090PM01. THE WORK ON THIS PROJECT CONSISTS OF REMOVING EXISTING, SURFACE MOUNTED RAISED MARKERS AND PROVIDING AND APPLYING, NEW SURFACE MOUNTED RAISED PAVEMENT MARKERS ON AN ESTIMATED, TOTAL OF 935 MILES OF SECONDARY ROUTES LOCATED THROUGHOUT, THE COUNTIES OF ENGINEERING DISTRICT 2, AND ON VARIOUS ROADS LOCATED IN ENGINEERING DISTRICT 2. ROADS TO BE DETERMINED BY THE DISTRICT ENGINEERING ADMINISTRATOR AFTER THE PROJECT IS LET.

TOTAL LENGTH OF PROJECT: 935.0000 MILES. COMPLETION DATE: 08/15/2008. DBE GOAL: 0.00%.

RANK	VENDOR NO./NAME	LOCATION	TOTAL BID	% OVER LOW BID
1	1AA003	A & A SAFETY, INCORPORATED	\$ 153,976.00	0.0000%
2	1ST029	STAY ALERT SAFETY SERVICES, INC.	\$ 154,218.00	0.1572%
3	1AK001	AKCA, INC.	\$ 158,100.00	2.6783%
4	1RO002	ROADMARK CORPORATION	\$ 178,714.00	16.0661%
5	1JA003	J. A. T., INC.	\$ 182,602.00	18.5912%
6	1PE010	PEEK SERVICE COMPANY, LLC	\$ 195,400.00	26.9029%
	1CO019	COSTELLO INDUSTRIES, INC.		IRREGULAR

THIS IS TO CERTIFY THAT THIS IS A TRUE AND CORRECT COPY OF ALL
THE BIDS RECEIVED ON 03/11/08 FOR THIS PROJECT.
CONTRACT ADMINISTRATOR *[Signature]* DATE _____

APPROVED BY: H. B. Limehouse, Jr.
TITLE: Secretary of Transportation

SOUTH CAROLINA DEPARTMENT OF TRANSPORTATION

DATE . 03/12/08

PAGE : 1

VENDOR RANKING

*(4752.037110A) ENGINEERING DISTRICT 2, SC FILE NO. 4752.037110A, FAP NO. NGR2(001), PCN 037110GR01. PROJECT
CONSISTS OF ROAD WORK INCLUDING 2008 DISTRICT 2 NON-INTERSTATE GUARDRAIL REPAIR ON VARIOUS ROADS LOCATED IN ENGINEERING DISTRICT 2.
ROADS TO BE DETERMINED BY THE DISTRICT ENGINEERING ADMINISTRATOR AFTER THE PROJECT IS LET.

TOTAL LENGTH OF PROJECT: 0.0000 MILES. COMPLETION DATE: 03/31/2009. DBE GOAL: 0.00%.

RANK	VENDOR NO./NAME	LOCATION	TOTAL BID	% OVER LOW BID
1	1BA002	BAGWELL FENCE CO., INC.	\$ 371,371.10	0.0000%
2	1RE007	REYNOLDS FENCE & GUARDRAIL, INC.	\$ 386,900.00	4.1815%

THIS IS TO CERTIFY THAT THIS IS A TRUE AND CORRECT COPY OF ALL
THE BIDS RECEIVED ON 03/11/08 FOR THIS PROJECT
CONTRACT ADMINISTRATOR R. B. Mark DATE 2/11/08

APPROVED BY: H. B. Limehouse, Jr.
TITLE: Secretary of Transportation

SOUTH CAROLINA DEPARTMENT OF TRANSPORTATION

DATE : 03/12/08

PAGE : 1

VENDOR RANKING

*(4753.037091A) ENGINEERING DISTRICT 3, SC FILE NO. 4753.037091A, STATE PROJECT NO. 09M3, PCN 037091PM01. PROJECT CONSISTS OF TRAFFIC WORK INCLUDING REMOVING EXISTING, SURFACE MOUNTED RAISED MARKERS AND PROVIDING AND APPLYING, NEW SURFACE MOUNTED RAISED PAVEMENT MARKERS ON AN ESTIMATED, TOTAL OF 700 MILES OF SECONDARY ROUTES LOCATED THROUGHOUT, THE COUNTIES OF ENGINEERING DISTRICT 3 AND ON VARIOUS ROADS LOCATED IN ENGINEERING DISTRICT 3. ROADS TO BE DETERMINED BY THE DISTRICT ENGINEERING ADMINISTRATOR AFTER THE PROJECT IS LET

TOTAL LENGTH OF PROJECT: 700.0000 MILES. COMPLETION DATE: 08/15/2008. DBE GOAL. 0.00%.

RANK	VENDOR NO./NAME	LOCATION	TOTAL BID	% OVER LOW BID
1	1PE010	PEEK SERVICE COMPANY, LLC	\$ 108,102.00	0.0000%
2	1ST029	STAY ALERT SAFETY SERVICES, INC.	\$ 108,622.00	0.4810%
3	1CO019	COSTELLO INDUSTRIES, INC.	\$ 113,452.00	4.9490%
4	1AA003	A & A SAFETY, INCORPORATED	\$ 122,244.00	13.0821%
5	1AK001	AKCA, INC.	\$ 133,850.00	23.8182%
6	1JA003	J. A. T., INC.	\$ 136,518.00	26.2863%
7	1RO002	ROADMARK CORPORATION	\$ 159,226.00	47.2924%

THIS IS TO CERTIFY THAT THIS IS A TRUE AND CORRECT COPY OF ALL
THE BIDS RECEIVED ON 03/11/08, FOR THIS PROJECT.
CONTRACT ADMINISTRATOR RB Mack DATE 4/1/08

APPROVED BY: H. B. Limehouse, Jr.
TITLE: Secretary of Transportation

SOUTH CAROLINA DEPARTMENT OF TRANSPORTATION

DATE : 03/12/08

PAGE : 1

VENDOR RANKING

*(4753.037111A) ENGINEERING DISTRICT 3, SC FILE NO. 4753.37111A, FAP NO. NGR3(001), PCN 037111GR01. PROJECT
CONSISTS OF ROAD WORK INCLUDING 2008 DISTRICT 3 NON-INTERSTATE GUARDRAIL REPAIR ON VARIOUS ROADS LOCATED IN ENGINEERING DISTRICT 3.
ROADS TO BE DETERMINED BY THE DISTRICT ENGINEERING ADMINISTRATOR AFTER THE PROJECT IS LET.

TOTAL LENGTH OF PROJECT: 0.0000 MILES. COMPLETION DATE: 03/31/2009. DBE GOAL: 0.00%.

RANK	VENDOR NO./NAME	LOCATION	TOTAL BID	% OVER LOW BID
1	1BA002 BAGWELL FENCE CO., INC.	SPARTANBURG, SC	\$ 1,211,078.10	0.0000%
2	1RE007 REYNOLDS FENCE & GUARDRAIL, INC.	INDIAN TRAIL, NC	\$ 1,246,926.90	2.9601%
3	1WH001 WHAM BROTHERS CONST., CO.	ANDERSON, SC	\$ 1,653,481.92	36.5298%

THIS IS TO CERTIFY THAT THIS IS A TRUE AND CORRECT COPY OF ALL
THE BIDS RECEIVED ON 03/11/08 FOR THIS PROJECT.
CONTRACT ADMINISTRATOR [Signature] DATE 4/1/08

APPROVED BY: H. B. Limehouse, Jr.
TITLE: Secretary of Transportation

SOUTH CAROLINA DEPARTMENT OF TRANSPORTATION

DATE 03/12/08

PAGE 1

VENDOR RANKING

*(4754.037092A) ENGINEERING DISTRICT 4, SC FILE NO. 4754.037092A, STATE PROJECT NO. 08M4, PCN 037092PM01. PROJECT CONSISTS OF TRAFFIC WORK INCLUDING REMOVING EXISTING, SURFACE MOUNTED RAISED MARKERS AND PROVIDING AND APPLYING, NEW SURFACE MOUNTED RAISED PAVEMENT MARKERS ON AN ESTIMATED, TOTAL OF 1100 MILES OF SECONDARY ROUTES LOCATED THROUGHOUT, THE COUNTIES OF ENGINEERING DISTRICT 4, AND ON VARIOUS ROADS LOCATED IN ENGINEERING DISTRICT 4. ROADS TO BE DETERMINED BY THE DISTRICT ENGINEERING ADMINISTRATOR AFTER THE PROJECT IS LET.

TOTAL LENGTH OF PROJECT: 100.0000 MILES. COMPLETION DATE: 08/15/2008. DBE GOAL: 0.00%.

RANK	VENDOR NO./NAME	LOCATION	TOTAL BID	% OVER LOW BID	
1	1ST029	STAY ALERT SAFETY SERVICES, INC.	KERNERSVILLE, NC	\$ 169,474.00	0.0000%
2	1CO019	COSTELLO INDUSTRIES, INC.	NEWINGTON, CT	\$ 174,520.00	2.9774%
3	1AA003	A & A SAFETY, INCORPORATED	AMELIA, OH	\$ 176,942.00	4.4066%
4	1AK001	AKCA, INC.	PLANT CITY, FL	\$ 179,800.00	6.0930%
5	1PE010	PEEK SERVICE COMPANY, LLC	COLUMBUS, GA	\$ 220,540.00	30.1321%
6	1RO002	ROADMARK CORPORATION	DURHAM, NC	\$ 238,690.00	40.8417%

THIS IS TO CERTIFY THAT THIS IS A TRUE AND CORRECT COPY OF ALL
THE BIDS RECEIVED ON 03/11/08 FOR THIS PROJECT.
CONTRACT ADMINISTRATOR [Signature] DATE 4/1/08

APPROVED BY: H. B. Limehouse, Jr.
TITLE: Secretary of Transportation

SOUTH CAROLINA DEPARTMENT OF TRANSPORTATION

DATE : 03/12/08

PAGE : 1

VENDOR RANKING

*(4754.037112A) ENGINEERING DISTRICT 4, SC FILE NO. 4754.37112A, FAP NO. NGR4(001), PCN 037112GR01. PROJECT
CONSISTS OF ROAD WORK INCLUDING 2008 DISTRICT 4 NON-INTERSTATE GUARDRAIL ON VARIOUS ROADS LOCATED IN ENGINEERING DISTRICT 4. ROADS
TO BE DETERMINED BY THE DISTRICT ENGINEERING ADMINISTRATOR AFTER THE PROJECT IS LET.

TOTAL LENGTH OF PROJECT: 0.0000 MILES. COMPLETION DATE: 03/31/2009. DBE GOAL: 0.00%.

RANK	VENDOR NO./NAME	LOCATION	TOTAL BID	% OVER LOW BID
1	1BA002	BAGWELL FENCE CO., INC.	\$ 471,933.41	0.0000%
2	1RE007	REYNOLDS FENCE & GUARDRAIL, INC.	\$ 489,481.00	3.7182%

THIS IS TO CERTIFY THAT THIS IS A TRUE AND CORRECT COPY OF ALL
THE BIDS RECEIVED ON 03/11/08 FOR THIS PROJECT.
CONTRACT ADMINISTRATOR P. Black DATE 4/11/08

APPROVED BY: H. B. Limenhouse, Jr.
TITLE: Secretary of Transportation

SOUTH CAROLINA DEPARTMENT OF TRANSPORTATION

DATE : 03/12/08

PAGE : 1

VENDOR RANKING

*(01.037033A) ABBEVILLE, GREENWOOD, & LAURENS COUNTIES, SC FILE NOS. 01.037033A, 24.037034A, & 30.037035A, FAP NOS. MR08(010), MR08(012), PCN 037033MT01, 037034MT01, 037035MT01. PROJECT CONSISTS OF ROAD WORK INCLUDING 2008 FEDERAL AID RESURFACING - ABBEVILLE, GREENWOOD, AND LAURENS COUNTIES.

TOTAL LENGTH OF PROJECT: 4.4200 MILES. COMPLETION DATE: 09/30/2008. DBE GOAL: 14.00%.

RANK	VENDOR NO./NAME	LOCATION	TOTAL BID	% OVER LOW BID
1	ISA015	SATTERFIELD CONST. CO., INC.	\$ 1,404,897.48	0.0000%
2	ISL002	SLOAN CONSTRUCTION CO., INC.	\$ 1,568,104.07	11.6170%

THIS IS TO CERTIFY THAT THIS IS A TRUE AND CORRECT COPY OF ALL
THE BIDS RECEIVED ON 03/11/08 FOR THIS PROJECT.
CONTRACT ADMINSTRATOR *[Signature]* DATE 4/1/08

APPROVED BY: H. B. Limehouse, Jr.
TITLE: Secretary of Transportation

SOUTH CAROLINA DEPARTMENT OF TRANSPORTATION

DATE : 03/12/08

PAGE : 1

VENDOR RANKING

*(05.037071A) BAMBERG, BARNWELL, CALHOUN, CLARENDON, & ORANGEBURG COUNTIES, SC FILE NOS. 05.037071A, 06.037072A, 09.037073A, 14.037074A, 38.037076A, FAP NOS. MR08(048), MR08(049), MR08(050), MR08(051), MR08(053), PCN 037071MT01, 037072MT01, 037073MT01, 037074MT01, 037076MT01. PROJECT CONSISTS OF ROAD WORK INCLUDING 2008 FEDERAL AID RESURFACING - BAMBERG, BARNWELL, CALHOUN, CLARENDON, AND ORANGEBURG COUNTIES.

TOTAL LENGTH OF PROJECT: 4.0700 MILES. COMPLETION DATE: 08/31/2008. DBE GOAL. 3.00%.

RANK	VENDOR NO./NAME	LOCATION	TOTAL BID	% OVER LOW BID
1	IRE010 REA CONTRACTING, LLC	CHARLOTTE, NC	\$ 1,499,475.83	0.0000%

THIS IS TO CERTIFY THAT THIS IS A TRUE AND CORRECT COPY OF ALL
THE BIDS RECEIVED ON 03/11/08 FOR THIS PROJECT.
CONTRACT ADMINISTRATOR EBM/ack DATE 4/1/08

APPROVED BY: H. B. Limenhouse, Jr.
TITLE: Secretary of Transportation

SOUTH CAROLINA DEPARTMENT OF TRANSPORTATION

DATE : 03/12/08

PAGE 1

VENDOR RANKING

*(08.168B) BERKELEY COUNTY, SC FILE NO. 8.168B, FAP NO. SA08(007), PCN 032899R. PROJECT CONSISTS OF ROAD WORK INCLUDING INTERSECTION SAFETY IMPROVEMENTS AT SC 6 / 45 AND S-717 IN AND BERKELEY COUNTY.

TOTAL LENGTH OF PROJECT: 0.6220 MILES. COMPLETION DATE: 08/31/2008. DBE GOAL: 3.00%.

RANK	VENDOR NO./NAME	LOCATION	TOTAL BID	% OVER LOW BID	
1	1BA007	BANKS CONST. CO.	NORTH CHARLESTON, SC	\$ 756,160.26	0.0000%
2	1LL003	L & L CONTRACTORS, INC.	ANDREWS, SC	\$ 872,649.65	15.4054%
3	1CR002	C. RAY MILES CONSTRUCTION COMPANY, INC.	LUGOFF, SC	\$ 887,604.10	17.3831%
4	1CH005	CHEROKEE, INC	COLUMBIA, SC	\$ 895,116.94	18.3766%
5	1PL005	PLOWDEN CONSTRUCTION CO., INC.	SUMTER, SC	\$ 911,677.95	20.5668%
6	1SA007	SANDERS BROTHERS CONST.CO., INC	NORTH CHARLESTON, SC	\$ 941,084.90	24.4557%
7	1US004	U. S. GROUP, INCORPORATED	COLUMBIA, SC	\$ 989,298.19	30.8318%
8	1LJ001	L- J, INC.	COLUMBIA, SC	\$ 1,070,469.56	41.5665%

THIS IS TO CERTIFY THAT THIS IS A TRUE AND CORRECT COPY OF ALL
THE BIDS RECEIVED ON 03/11/08 FOR THIS PROJECT.
CONTRACT ADMINISTRATOR *[Signature]* DATE 3/11/08

APPROVED BY: H. B. Limehouse, Jr.
TITLE: Secretary of Transportation

SOUTH CAROLINA DEPARTMENT OF TRANSPORTATION

DATE : 03/12/08

PAGE : 1

VENDOR RANKING

*(10.037063A) CHARLESTON COUNTY, SC FILE NO. 10.037063A, FAP NO. MR08(040), PCN 037063MT01. PROJECT CONSISTS OF ROAD WORK INCLUDING 2008 FEDERAL AID RESURFACING - CHARLESTON COUNTY.

TOTAL LENGTH OF PROJECT: 8.9200 MILES. COMPLETION DATE: 11/30/2008. DBE GOAL: 4.00%.

RANK	VENDOR NO./NAME	LOCATION	TOTAL BID	% OVER LOW BID
1	1BA007	BANKS CONST. CO.	\$ 3,195,620.29	0.0000%
2	1SA007	SANDERS BROTHERS CONST.CO., INC	\$ 4,358,368.16	36.3857%

THIS IS TO CERTIFY THAT THIS IS A TRUE AND CORRECT COPY OF ALL
THE BIDS RECEIVED ON 03/11/08 FOR THIS PROJECT.
CONTRACT ADMINISTRATOR EBM DATE 4/1/08

APPROVED BY: H. B. Limehouse, Jr.
TITLE: Secretary of Transportation

SOUTH CAROLINA DEPARTMENT OF TRANSPORTATION

DATE : 03/12/08

PAGE : 1

VENDOR RANKING

*(10.037067A) CHARLESTON COUNTY. SC FILE NO. 10.037067A, FAP NO. MR08(044), PCN 037067MT01. PROJECT CONSISTS OF ROAD WORK INCLUDING 2008 FEDERAL AID RESURFACING - CHARLESTON COUNTY.

TOTAL LENGTH OF PROJECT: 5.9400 MILES. COMPLETION DATE: 09/30/2008. DBE GOAL. 5.00%.

RANK	VENDOR NO./NAME	LOCATION	TOTAL BID	% OVER LOW BID
1	1BA007	BANKS CONST. CO.	\$ 1,550,911.43	0.0000%
2	1SA007	SANDERS BROTHERS CONST.CO., INC	\$ 1,634,638.63	5.3986%

THIS IS TO CERTIFY THAT THIS IS A TRUE AND CORRECT COPY OF ALL
THE BIDS RECEIVED ON 03/11/08 FOR THIS PROJECT.
CONTRACT ADMINISTRATOR RBW/ack DATE 4/1/08

APPROVED BY: H. B. Limehouse, Jr.
TITLE: Secretary of Transportation

SOUTH CAROLINA DEPARTMENT OF TRANSPORTATION

DATE : 03/12/08

PAGE : 1

VENDOR RANKING

*(10.037141A) CHARLESTON COUNTY, SC FILE NO. 10.037141A, FAP NO. EM08 (005), PCN 037141OT01. PROJECT CONSISTS OF TRAFFIC WORK INCLUDING THIS PROJECT INVOLVES THE INSTALLATION OF A 144 FO BACKBONE, ALONG I-526 EASTBOUND FROM US-17 TO I-26 IN CHARLESTON COUNTY.

TOTAL LENGTH OF PROJECT: 7.5200 MILES. COMPLETION DATE: 01/30/2009. DBE GOAL: 0.00%.

RANK	VENDOR NO./NAME	LOCATION	TOTAL BID	% OVER LOW BID	
1	1UT002	UTILIPATH, LLC	HUNTERSVILLE, NC	\$ 590,582.90	0.0000%
2	1W0007	WORLD FIBER TECHNOLOGIES, INC.	ALPHARETTA, GA	\$ 699,498.03	18.4420%
3	1HE019	HENKELS & MCCOY, INC	WELLBORN, FL	\$ 833,704.56	41.1664%
4	1AL001	A L S OF NORTH CAROLINA, INC.	FAYETTEVILLE, NC	\$ 853,854.50	44.5783%
5	1ED001	EDDINS ELECTRIC CO., INC.	WEST COLUMBIA, SC	\$ 900,353.00	52.4516%
6	1TR021	TRANS TECH ELECTRIC, L.P	SOUTH BEND, IN	\$ 1,051,753.20	78.0873%

THIS IS TO CERTIFY THAT THIS IS A TRUE AND CORRECT COPY OF ALL
THE BIDS RECEIVED ON 03/11/08 FOR THIS PROJECT.
CONTRACT ADMINISTRATOR EBH/2K DATE 4/1/08

APPROVED BY: H. B. Limehouse, Jr.
TITLE: Secretary of Transportation

SOUTH CAROLINA DEPARTMENT OF TRANSPORTATION

DATE 03/12/08

PAGE : 1

VENDOR RANKING

*(11.200711) CHEROKEE COUNTY, SC FILE NO. 11.200711, STATE PROJECT NO. CHER, PCN 036233MT01. PROJECT CONSISTS OF ROAD WORK INCLUDING 2007 PAVEMENT MARKING - CHEROKEE CO.

TOTAL LENGTH OF PROJECT: 60.0600 MILES. COMPLETION DATE: 06/30/2008. DBE GOAL: 0.00%.

RANK	VENDOR NO./NAME	LOCATION	TOTAL BID	% OVER LOW BID
1	1PE010	PEEK SERVICE COMPANY, LLC	\$ 53,518.67	0.0000%
2	1MA038	MAR-KING, INC.	\$ 55,123.04	2.9978%
3	1CA036	CAROLINA PAVEMENT MARKINGS, INC.	\$ 62,194.39	16.2106%
4	1OG002	OGLESBY CONSTRUCTION, INC.	\$ 64,799.97	21.0792%
5	1IN011	INTERSTATE ROAD MANAGEMENT CORP.	\$ 89,979.71	68.1277%
6	1RO002	ROADMARK CORPORATION	\$ 99,448.52	85.8202%

THIS IS TO CERTIFY THAT THIS IS A TRUE AND CORRECT COPY OF ALL
THE BIDS RECEIVED ON 03/11/08 FOR THIS PROJECT
CONTRACT ADMINSTRATOR 1811/LLK DATE 4/1/08

APPROVED BY: H. B. Limenhouse, Jr.
TITLE: Secretary of Transportation

SOUTH CAROLINA DEPARTMENT OF TRANSPORTATION

DATE : 03/12/08

PAGE : 1

VENDOR RANKING

*(21.203B) FLORENCE COUNTY, SC FILE NO. 21.203B, FAP NO. SA21(010), PCN 032952R. PROJECT CONSISTS OF ROAD WORK INCLUDING REALIGNMENT OF S-21-112 (EBENEZER ROAD) IN FLORENCE COUNTY.

TOTAL LENGTH OF PROJECT: 0.5750 MILES. COMPLETION DATE: 09/30/2008. DBE GOAL: 7.00%.

RANK	VENDOR NO./NAME	LOCATION	TOTAL BID	% OVER LOW BID	
1	1CR001	C. R. JACKSON, INC.	COLUMBIA, SC	\$ 690,927.33	0.0000%
2	1CR002	C. RAY MILES CONSTRUCTION COMPANY, INC.	LUGOFF, SC	\$ 699,890.32	1.2972%
3	1PA005	PALMETTO PAVING CORPORATION	CONWAY, SC	\$ 720,354.34	4.2591%
4	1CH005	CHEROKEE, INC	COLUMBIA, SC	\$ 742,621.80	7.4819%
5	1LL003	L & L CONTRACTORS, INC.	ANDREWS, SC	\$ 751,884.91	8.8226%
6	1US004	U. S. GROUP, INCORPORATED	COLUMBIA, SC	\$ 792,903.61	14.7593%
7	1BM002	BMCO CONSTRUCTION, INC.	LUMBERTON, NC	\$ 794,109.95	14.9339%
8	1WE002	WEAVER CO., INC.	CONWAY, SC	\$ 802,696.08	16.1766%
9	1EA001	EAGLE CONSTRUCTION CO., INC.	NEWBERRY, SC	\$ 826,053.09	19.5572%
10	1KI004	KIRVEN CONSTRUCTION, INCORPORATED	DARLINGTON, SC	\$ 846,434.10	22.5070%
11	1LD001	L. DEAN WEAVER CONST. CO., INC.	PAMPLICO, SC	\$ 925,047.68	33.8849%
	1PL005	FLOWDEN CONSTRUCTION CO., INC.			IRREGULAR

THIS IS TO CERTIFY THAT THIS IS A TRUE AND CORRECT COPY OF ALL THE BIDS RECEIVED ON 03/11/08 FOR THIS PROJECT.

CONTRACT ADMINISTRATOR [Signature] DATE 4/1/08

APPROVED BY: H. B. Limehouse, Jr.
TITLE: Secretary of Transportation

SOUTH CAROLINA DEPARTMENT OF TRANSPORTATION

DATE : 03/12/08

PAGE : 1

VENDOR RANKING

*(28.037029A) KERSHAW COUNTY, SC FILE NO. 28.037029A, FAP NO. MR08(006), PCN 037029MT01. PROJECT CONSISTS OF ROAD WORK INCLUDING 2008 FEDERAL AID RESURFACING - KERSHAW COUNTY.

TOTAL LENGTH OF PROJECT: 2.3700 MILES. COMPLETION DATE: 07/31/2008. DBE GOAL: 3.00%.

RANK	VENDOR NO./NAME	LOCATION	TOTAL BID	% OVER LOW BID
1	1CR001	C. R. JACKSON, INC.	\$ 742,368.13	0.0000%
2	1BO002	BOGGS PAVING, INC.	\$ 758,383.41	2.1573%
3	1PA005	PALMETTO PAVING CORPORATION	\$ 765,970.38	3.1793%
4	1SL002	SLOAN CONSTRUCTION CO., INC.	\$ 852,576.70	14.8455%
5	1RE010	REA CONTRACTING, LLC	\$ 988,531.13	33.1592%

THIS IS TO CERTIFY THAT THIS IS A TRUE AND CORRECT COPY OF ALL
THE BIDS RECEIVED ON 03/11/08, FOR THIS PROJECT.
CONTRACT ADMINISTRATOR CBM/uk DATE 4/1/08

APPROVED BY: H. B. Limehouse, Jr.
TITLE: Secretary of Transportation

SOUTH CAROLINA DEPARTMENT OF TRANSPORTATION

DATE : 03/12/08

PAGE : 1

VENDOR RANKING

*(37.037041A) OCONEE & SPARTANBURG COUNTIES, SC FILE NOS. 37.037041A, 42.037038A, & 42.037043A, FAP NOS. MR08(015), MR08(018), MR08(020), PCN 037038MT01, 037041MT01, 037043MT01. PROJECT CONSISTS OF ROAD WORK INCLUDING 2008 FEDERAL AID RESURFACING - OCONEE AND SPARTANBURG COUNTIES.

TOTAL LENGTH OF PROJECT: 8.0800 MILES. COMPLETION DATE: 11/30/2008. DBE GOAL: 3.00%.

RANK	VENDOR NO./NAME	LOCATION	TOTAL BID	% OVER LOW BID
1	1AS002	ASHMORE BROTHERS, INC.		
		GREER, SC	\$ 3,536,274.42	0.0000%
2	1FR001	F & R ASPHALT, INC.		
		EASLEY, SC	\$ 3,939,749.89	11.4096%
3	1SL002	SLOAN CONSTRUCTION CO., INC.		
		DUNCAN, SC	\$ 3,999,620.08	13.1026%

THIS IS TO CERTIFY THAT THIS IS A TRUE AND CORRECT COPY OF ALL
THE BIDS RECEIVED ON 03/11/08 FOR THIS PROJECT.
CONTRACT ADMINISTRATOR *R. B. [Signature]* DATE 4/1/08

APPROVED BY: H. B. Limehouse, Jr.
TITLE: Secretary of Transportation

SOUTH CAROLINA DEPARTMENT OF TRANSPORTATION

DATE : 03/12/08

PAGE : 1

VENDOR RANKING

*(46.037267A) YORK COUNTY, SC FILE NO. 46.037267A, FAP NO. BP46(001), PCN 037267PE01. PROJECT CONSISTS OF BRIDGE WORK INCLUDING BRIDGE PAINTING PROJECT # 2 IN YORK COUNTY ON VARIOUS AND BRIDGES ON OR OVER I-77, FROM S-49 TO SC-160.

TOTAL LENGTH OF PROJECT: 0.0000 MILES. COMPLETION DATE: 09/30/2008. DBE GOAL: 0.00%.

RANK	VENDOR NO./NAME	LOCATION	TOTAL BID	% OVER LOW BID
1	1SE005	SEMINOLE EQUIPMENT, INC.	\$ 696,850.00	0.0000%
2	1PO007	POSEIDON CONSTRUCTION, INC.	\$ 722,584.00	3.6929%
3	1MJ001	M & J CONSTR. CO. OF PINELLAS CNTY	\$ 819,600.00	17.6150%
4	1SA003	SAFFO CONTRACTORS, INC.	\$ 837,085.00	20.1241%
5	1VH001	V. H. P. ENTERPRISES, INC.	\$ 955,550.00	37.1242%
6	1KL001	KLICOS PAINTING CO., INC.	\$ 992,450.00	42.4195%
7	1AB005	ABHE & SVOBODA, INCORPORATED	\$ 1,727,770.00	147.9400%

THIS IS TO CERTIFY THAT THIS IS A TRUE AND CORRECT COPY OF ALL
THE BIDS RECEIVED ON 03/11/08 FOR THIS PROJECT.
CONTRACT ADMINISTRATOR [Signature] DATE 4/1/08

APPROVED BY: H. B. Limehouse, Jr.
TITLE: Secretary of Transportation

SOUTH CAROLINA DEPARTMENT OF TRANSPORTATION

DATE : 03/12/08

PAGE : 1

VENDOR RANKING

*(47.200802) ENGINEERING DISTRICT 1, SC FILE NO. 47.200802, STATE PROJECT NO. MM08, PCN 037254MT01. PROJECT CONSISTS OF ROAD WORK INCLUDING 2008 DISTRICT 1 PAVEMENT MARKINGS - AIKEN, KERSHAW, LEE, LEXINGTON, RICHLAND, AND SUMTER COUNTIES ON VARIOUS ROADS LOCATED IN ENGINEERING DISTRICT 1. ROADS TO BE DETERMINED BY THE DISTRICT ENGINEERING ADMINISTRATOR AFTER THE PROJECT IS LET.

TOTAL LENGTH OF PROJECT: 244.4800 MILES. COMPLETION DATE: 06/30/2008. DBE GOAL: 0.00%.

RANK	VENDOR NO./NAME	LOCATION	TOTAL BID	% OVER LOW BID
1	1MA038	MAR-KING, INC.	\$ 206,802.27	0.0000%
2	1PE010	PEEK SERVICE COMPANY, LLC	\$ 211,211.18	2.1319%
3	1OG002	OGLESBY CONSTRUCTION, INC.	\$ 222,709.09	7.6918%
4	1IN011	INTERSTATE ROAD MANAGEMENT CORP.	\$ 271,156.10	31.1185%
5	1RO002	ROADMARK CORPORATION	\$ 282,142.64	36.4111%

THIS IS TO CERTIFY THAT THIS IS A TRUE AND CORRECT COPY OF ALL
THE BIDS RECEIVED ON 03/11/08 FOR THIS PROJECT.
CONTRACT ADMINISTRATOR *[Signature]* DATE 4/1/08

APPROVED BY: H. B. Limehouse, Jr.
TITLE: Secretary of Transportation

SOUTH CAROLINA DEPARTMENT OF TRANSPORTATION

DATE : 03/12/08

PAGE : 1

VENDOR RANKING

*(47.200803) ENGINEERING DISTRICT 1, SC FILE NO. 47.200803, STATE PROJECT NO. MM08, PCN 037255MT01. PROJECT CONSISTS OF ROAD WORK INCLUDING 2008 THERMOPLASTIC PAVEMENT MARKINGS - KERSHAW, LEE, LEXINGTON, RICHLAND, AND SUMTER COUNTIES ON VARIOUS ROADS LOCATED IN ENGINEERING DISTRICT 1. ROADS TO BE DETERMINED BY THE DISTRICT ENGINEERING ADMINISTRATOR AFTER THE PROJECT IS LET.

TOTAL LENGTH OF PROJECT: 186.9200 MILES. COMPLETION DATE: 06/30/2008. DBE GOAL: 0.00%.

RANK	VENDOR NO./NAME	LOCATION	TOTAL BID	% OVER LOW BID
1	10G002	OGLESBY CONSTRUCTION, INC.	\$ 740,680.40	0.0000%
2	1PE010	PEEK SERVICE COMPANY, LLC	\$ 805,226.11	8.7144%
3	1RO002	ROADMARK CORPORATION	\$ 1,174,029.12	58.5068%
4	1TR004	TRAFFIC MARKINGS, INC.	\$ 1,191,993.02	60.9322%

THIS IS TO CERTIFY THAT THIS IS A TRUE AND CORRECT COPY OF ALL
THE BIDS RECEIVED ON 03/11/08 FOR THIS PROJECT.
CONTRACT ADMINISTRATOR CB/ak DATE 4/1/08

APPROVED BY: H. B. Limehouse, Jr.
TITLE: Secretary of Transportation

**THE RECOMMENDATION
FOR
THE FOLLOWING CONTRACT
FROM
THE HIGHWAY LETTING OF MARCH 11, 2008
IS
REJECTION OF ALL BIDS**

SOUTH CAROLINA DEPARTMENT OF TRANSPORTATION

DATE : 03/12/08

PAGE : 1

VENDOR RANKING

*(23.260803) GREENVILLE COUNTY, SC FILE NO. 23.260803, STATE PROJECT NO. MB08, PCN 037245MT01. PROJECT CONSISTS OF ROAD WORK INCLUDING 2008 APPROACH SLAB JOINT REPAIR - GREENVILLE COUNTY.

TOTAL LENGTH OF PROJECT: 0.0000 MILES. COMPLETION DATE: 06/15/2008. DBE GOAL: 0.00%.

RANK	VENDOR NO./NAME	LOCATION	TOTAL BID	% OVER LOW BID
1	1C0019	COSTELLO INDUSTRIES, INC.	\$ 208,020.00	0.0000%
2	1SL002	SLOAN CONSTRUCTION CO., INC.	\$ 236,140.00	13.5179%

THIS IS TO CERTIFY THAT THIS IS A TRUE AND CORRECT COPY OF ALL
THE BIDS RECEIVED ON 03/11/08 FOR THIS PROJECT.
CONTRACT ADMINSTRATOR CB Baker DATE 4/1/08

APPROVED BY: H. B. Limehouse, Jr.
TITLE: Secretary of Transportation

SCDOT Commission Agenda Transmittal Form

For Commission Meeting of: April, 2008

☐ RATIFICATION
☒ APPROVAL
☐ CERTIFICATION
☐ FOR INFORMATION ONLY
☐ CUFF ITEM FOR APPROVAL

DETAILED DESCRIPTION:

Recommendation for Six of Seven contracts in the March 25, 2008 Highway Letting

Request for Commission approval for Director of Construction to execute contracts on projects recommended for award.

Recommended By:

D. Healy, Director of Construction
Signature & Title

4/7/08
Date

Division Director Approval:

[Signature]
Signature

4/7/08
Date

Secretary Approval:

H. B. Linnhouse

4-8-08
Date

SUMMARY OF RECOMMENDATIONS FOR
SIX CONTRACTS FROM THE
HIGHWAY LETTING OF MARCH 25, 2008

The following **SIX** (6) contracts from the Highway Letting of March 25, 2008, are recommended for approval by the Commission to execute the contracts without the need for further concurrence or approval from the Federal Highway Administration or the County Transportation Committees.

COUNTY	SC FILE NO.	CONGRESS. DISTRICT
ENGINEERING DISTR. 5	4755.037093A	1, 5, & 6
ENGINEERING DISTR. 5	4755.037113A	1, 5, & 6
ENGINEERING DISTR. 6	4756.037094A	1, 2, & 6
ENGINEERING DISTR. 6	4756.037114A	1, 2, & 6
ENGINEERING DISTR. 7	4757.037095A	2 & 6
ENGINEERING DISTR. 7	4757.037115A	2 & 6

**THE RECOMMENDATION
FOR
THE FOLLOWING CONTRACTS
FROM
THE HIGHWAY LETTING OF MARCH 25, 2008
IS
AWARD TO LOW BIDDER**

LETTING DATE : 03/25/08

SOUTH CAROLINA DEPARTMENT OF TRANSPORTATION

DATE : 03/27/08

PAGE : 1

VENDOR RANKING

*(4755.037093A) ENGINEERING DISTRICT 5. SC FILE NO. 4755.037093A, STATE PROJECT NO. 08M5. PCN 037093PM01. THE WORK ON THIS PROJECT CONSISTS OF REMOVING EXISTING. SURFACE MOUNTED RAISED MARKERS AND PROVIDING AND APPLYING. NEW SURFACE MOUNTED RAISED PAVEMENT MARKERS ON AN ESTIMATED, TOTAL OF 1235 MILES OF SECONDARY ROUTES LOCATED THROUGHOUT, THE COUNTIES OF ENGINEERING DISTRICT 5 AND ON VARIOUS ROADS LOCATED IN ENGINEERING DISTRICT 5. ROADS TO BE DETERMINED BY THE DISTRICT ENGINEERING ADMINISTRATOR AFTER THE PROJECT IS LET.

TOTAL LENGTH OF PROJECT: 1235.0000 MILES. COMPLETION DATE: 08/31/2008. DBE GOAL: 0.00%.

RANK	VENDOR NO./NAME	LOCATION	TOTAL BID	% OVER LOW BID
1	1AA003	A & A SAFETY, INCORPORATED		
2	1ST029	STAY ALERT SAFETY SERVICES, INC.		
3	1CA036	CAROLINA PAVEMENT MARKINGS, INC.		
4	1AK001	AKCA, INC.		
5	1SA017	ROADSCAPE NORTH FLORIDA, INC.		
6	1RO002	ROADMARK CORPORATION		
7	1PE010	PEEK SERVICE COMPANY, LLC		
		AMELIA, OH	\$ 177,265.00	0.0000%
		KERNERSVILLE, NC	\$ 179,070.00	1.0182%
		CONWAY, SC	\$ 182,410.00	2.9024%
		PLANT CITY, FL	\$ 195,375.00	10.2163%
		JACKSONVILLE, FL	\$ 198,470.00	11.9623%
		DURHAM, NC	\$ 206,895.00	16.7151%
		COLUMBUS, GA	\$ 266,725.00	50.4668%

THIS IS TO CERTIFY THAT THIS IS A TRUE AND CORRECT COPY OF ALL
THE BIDS RECEIVED ON 03/25/08 FOR THIS PROJECT
CONTRACT ADMINISTRATOR R.B. Mack DATE 4/7/08

APPROVED BY: H. B. Limehouse, Jr.
TITLE: Secretary of Transportation

SOUTH CAROLINA DEPARTMENT OF TRANSPORTATION

DATE : 03/27/08

PAGE : 1

VENDOR RANKING

*(4755.037113A) ENGINEERING DISTRICT 5, SC FILE NO. 4755.037113A. FAP NO. NGR5(001). PCN 037113GR01. PROJECT CONSISTS OF ROAD WORK INCLUDING 2008 DISTRICT 5 NON-INTERSTATE GUARDRAIL REPAIR ON VARIOUS ROADS LOCATED IN ENGINEERING DISTRICT 5. ROADS TO BE DETERMINED BY THE DISTRICT ENGINEERING ADMINISTRATOR AFTER THE PROJECT IS LET.

TOTAL LENGTH OF PROJECT: 0.0000 MILES. COMPLETION DATE: 03/31/2009. DBE GOAL: 0.00%.

RANK	VENDOR NO./NAME	LOCATION	TOTAL BID	% OVER LOW BID	
1	1RE007	REYNOLDS FENCE & GUARDRAIL, INC.	INDIAN TRAIL, NC	\$ 354,650.70	0.0000%
2	1BA002	BAGWELL FENCE CO., INC.	SPARTANBURG, SC	\$ 404,900.20	14.1687%
3	1EL002	ELDERLEE, INC.	OAKS CORNERS, NY	\$ 437,025.00	23.2269%
4	1LE007	LEON'S FENCE AND GUARDRAIL, LLC	LOBECO, SC	\$ 520,975.00	46.8981%
5	1NI003	NICKELSTON INDUSTRIES INC	LAWSONVILLE, NC	\$ 563,200.00	58.8041%

THIS IS TO CERTIFY THAT THIS IS A TRUE AND CORRECT COPY OF ALL
THE BIDS RECEIVED ON 03/25/08 FOR THIS PROJECT.
CONTRACT ADMINISTRATOR R.B. Mack Jr. DATE 4/7/08

APPROVED BY: H. B. Limehouse, Jr.
TITLE: Secretary of Transportation

SOUTH CAROLINA DEPARTMENT OF TRANSPORTATION

DATE : 03/27/08

PAGE : 1

VENDOR RANKING

*(4756.037094A) ENGINEERING DISTRICT 6, SC FILE NO. 4756.037094A. STATE PROJECT NO. 08M6, PCN 037094PM01. THE WORK ON THIS PROJECT CONSISTS OF REMOVING EXISTING, SURFACE MOUNTED RAISED MARKERS AND PROVIDING AND APPLYING, NEW SURFACE MOUNTED RAISED PAVEMENT MARKERS ON AN ESTIMATED. TOTAL OF 670 MILES OF SECONDARY ROUTES LOCATED THROUGHOUT. THE COUNTIES OF ENGINEERING DISTRICT 6 AND ON VARIOUS ROADS LOCATED IN ENGINEERING DISTRICT 6. ROADS TO BE DETERMINED BY THE DISTRICT ENGINEERING ADMINISTRATOR AFTER THE PROJECT IS LET.

TOTAL LENGTH OF PROJECT: 670.0000 MILES. COMPLETION DATE: 08/31/2008. DBE GOAL: 0.00%.

RANK	VENDOR NO./NAME	LOCATION	TOTAL BID	% OVER LOW BID
1	1ST029	STAY ALERT SAFETY SERVICES, INC.	KERNERSVILLE, NC	\$ 97,212.00 0.0000%
2	1AA003	A & A SAFETY, INCORPORATED	AMELIA, OH	\$ 100,516.00 3.3988%
3	1AK001	AKCA. INC.	PLANT CITY, FL	\$ 114,790.00 18.0821%
4	1RO002	ROADMARK CORPORATION	DURHAM, NC	\$ 137,970.00 41.9269%
5	1PE010	PEEK SERVICE COMPANY, LLC	COLUMBUS, GA	\$ 149,230.00 53.5099%

THIS IS TO CERTIFY THAT THIS IS A TRUE AND CORRECT COPY OF ALL
THE BIDS RECEIVED ON 03/25/08 FOR THIS PROJECT.
CONTRACT ADMINISTRATOR R.B. Mack jr DATE 4/7/08

APPROVED BY: H. B. Limehouse, Jr.
TITLE: Secretary of Transportation

SOUTH CAROLINA DEPARTMENT OF TRANSPORTATION

DATE : 03/27/08

PAGE : 1

VENDOR RANKING

*(4756.037114A) ENGINEERING DISTRICT 6, SC FILE NO. 4756.037114, FAP NO. NGR6(001), PCN 037114GR01. PROJECT CONSISTS OF ROAD WORK INCLUDING 2008 DISTRICT 6 NON-INTERSTATE GUARDRAIL REPAIR ON VARIOUS ROADS LOCATED IN ENGINEERING DISTRICT 6. ROADS TO BE DETERMINED BY THE DISTRICT ENGINEERING ADMINISTRATOR AFTER THE PROJECT IS LET.

TOTAL LENGTH OF PROJECT: 0.0000 MILES. COMPLETION DATE: 03/31/2009. DBE GOAL: 0.00%.

RANK	VENDOR NO./NAME	LOCATION	TOTAL BID	% OVER LOW BID
1	1RE007	REYNOLDS FENCE & GUARDRAIL, INC.	\$ 199,476.55	0.0000%
2	1BA002	BAGWELL FENCE CO., INC.	\$ 254,802.95	27.7358%
3	1LE007	LEON'S FENCE AND GUARDRAIL, LLC	\$ 326,302.00	63.5791%

THIS IS TO CERTIFY THAT THIS IS A TRUE AND CORRECT COPY OF ALL
THE BIDS RECEIVED ON 03/25/08 FOR THIS PROJECT.
CONTRACT ADMINSTRATOR R.B. Mack Jr. DATE 4/7/08

APPROVED BY: H. B. Limehouse, Jr.
TITLE: Secretary of Transportation

SOUTH CAROLINA DEPARTMENT OF TRANSPORTATION

DATE : 03/27/08

PAGE : 1

VENDOR RANKING

*(4757.037095A) ENGINEERING DISTRICT 7. SC FILE NO. 4757.037095A, STATE PROJECT NO. 08M7. PCN 037095PM01. THE WORK ON THIS PROJECT CONSISTS OF REMOVING EXISTING, SURFACE MOUNTED RAISED MARKERS AND PROVIDING AND APPLYING, NEW SURFACE MOUNTED RAISED PAVEMENT MARKERS ON AN ESTIMATED, TOTAL OF 1000 MILES OF SECONDARY ROUTES LOCATED THROUGHOUT, THE COUNTIES OF ENGINEERING DISTRICT 7, AND ON VARIOUS ROADS LOCATED IN ENGINEERING DISTRICT 7. ROADS TO BE DETERMINED BY THE DISTRICT ENGINEERING ADMINISTRATOR AFTER THE PROJECT IS LET.

TOTAL LENGTH OF PROJECT: 1000.0000 MILES. COMPLETION DATE: 08/31/2008. DBE GOAL: 0.00%.

RANK	VENDOR NO./NAME	LOCATION	TOTAL BID	% OVER LOW BID
1	1AA003	A & A SAFETY, INCORPORATED	\$ 145,804.00	0.0000%
2	1JA003	J. A. T., INC.	\$ 151,080.00	3.6186%
3	1ST029	STAY ALERT SAFETY SERVICES, INC.	\$ 151,780.00	4.0987%
4	1AK001	AKCA, INC.	\$ 159,500.00	9.3934%
5	1RO002	ROADMARK CORPORATION	\$ 168,680.00	15.6896%
6	1PE010	PEEK SERVICE COMPANY, LLC	\$ 217,900.00	49.4472%

THIS IS TO CERTIFY THAT THIS IS A TRUE AND CORRECT COPY OF ALL
THE BIDS RECEIVED ON 03/25/08 FOR THIS PROJECT.
CONTRACT ADMINISTRATOR R.B. Mack DATE 4/7/08

APPROVED BY: H. B. Limehouse, Jr.
TITLE: Secretary of Transportation

SOUTH CAROLINA DEPARTMENT OF TRANSPORTATION

DATE : 03/27/08

PAGE : 1

VENDOR RANKING

*(4757.037115A) ENGINEERING DISTRICT 7, SC FILE NO. 4757.037115A, FAP NO. NGR7(001), PCN 037115GR01. PROJECT CONSISTS OF ROAD WORK INCLUDING 2008 DISTRICT 7 NON-INTERSTATE GUARDRAIL REPAIR ON VARIOUS ROADS LOCATED IN ENGINEERING DISTRICT 7. ROADS TO BE DETERMINED BY THE DISTRICT ENGINEERING ADMINISTRATOR AFTER THE PROJECT IS LET.

TOTAL LENGTH OF PROJECT: 0.0000 MILES. COMPLETION DATE: 03/31/2009. DBE GOAL: 0.00%.

RANK	VENDOR NO./NAME	LOCATION	TOTAL BID	% OVER LOW BID
1	1RE007	REYNOLDS FENCE & GUARDRAIL, INC.		
2	1BA002	BAGWELL FENCE CO., INC.	\$ 111,301.15	0.0000%
3	1EL002	ELDERLEE, INC.	\$ 144,490.70	29.8196%
4	1LE007	LEON'S FENCE AND GUARDRAIL, LLC	\$ 156,106.00	40.2555%
		LOBECO, SC	\$ 188,235.00	69.1222%

THIS IS TO CERTIFY THAT THIS IS A TRUE AND CORRECT COPY OF ALL
THE BIDS RECEIVED ON 03/25/08 FOR THIS PROJECT.
CONTRACT ADMINISTRATOR R.B. Mack DATE 4/7/08

APPROVED BY: H. B. Limehouse, Jr.
TITLE: Secretary of Transportation



SCDOT COMMISSION AGENDA
TRANSMITTAL FORM

For Commission Meeting of: April 17, 2008

 RATIFICATION

 X APPROVAL

 CERTIFICATION

 FOR INFORMATION ONLY

 CUFF ITEM FOR APPROVAL

DETAILED DESCRIPTION:

Request Commission approval of the additions, deletions and corrections to the State Highway System as shown on the attached pages.

Recommended By:

RBW

JC Watts

Chief Engineer for Operations

4-7-08

Date

Division Director Approval:

Long

Deputy Secretary for Engineering

4-8-08

Date

Secretary Approval:

AB Exire House

4-08-08

Date

Removal of Roads From State Highway Secondary System

The Department recommends Commission approval for the removal of certain sections of secondary roads from the State Highway Secondary System. These sections of roads may be removed for one of the following reasons:

1. Abandonment of Relocated Section of Highway
2. Deletions and Removal of Roads from State Secondary System - Roads may be deleted and removed from secondary system by exchanging for equal or less mileage or roads, which have a higher traffic importance. Ownership reverts to local government having jurisdiction (city or county). Approval of deletion or removal by local government is not required.
3. Abandonment of Right-of-way - Right-of-way may be abandoned if it is determined that the right-of-way is not required for right-of-way proposes or if the right-of-way is not needed for Department purposes.
4. Court Order

Correction of Description of State Highways

The Department recommends Commission approval of the correction of the description of sections of State Highway previously added to the State Highway System. The description of roads currently in the State Highway Secondary System may be changed for relocation purposes, to revise the description of the termini to show what was actually constructed by contract, county line changes, or a change in the secondary road number.

Additions to State Highway Secondary System

The Department recommends Commission approval to add sections of road to the State Highway Secondary System for construction and maintenance. The Department may add roads to the State Highway Secondary System by request of the County Transportation Committees contingent on mileage being available under the current mileage cap. Roads may be added to the State Secondary System by the construction of a new roadway, accepting existing county/city roads into our Secondary System by the swap method, or by county line changes. Roads added to the State Highway System must be constructed to Department standards or reviewed for compliance with Department standards.

Rescind Action Adding Roads to State Highway Secondary System

The Department recommends the Commission rescind its previous actions adding roads to the State Highway Secondary System for construction and maintenance. The Department may rescind action on roads, which have not been constructed and formally accepted into the State Highway Secondary System. Roads may be rescinded due to right-of-way being unavailable, problems arising during construction, or funding issues.

Transfer of Road between Secondary and Primary Systems

The Department recommends Commission approval to transfer sections of road from the Secondary System to the Primary System, or vice versa. Pursuant to the provisions of Section 57-5-50 of the Code-of-Laws of South Carolina, 1976, the Commission may transfer any route or section of route from the state highway secondary system to the state highway primary system, or vice versa, when, in its judgment, such transfer is advisable to better serve the traveling public.

Detailed information concerning each of these requests is attached.

REMOVAL OF ROADS FROM THE STATE HIGHWAY SECONDARY SYSTEM

It is recommended the Commission remove the following section of road from the State Highway System as follows:

Addition Number

Description

Bamberg County

(Commissioner Stevenson – District #6)

Portion of 51

A Section of Railroad Ave. in Bamberg, From US-301^{US-601} to S-167.
-approximately 0.04 mile
(Designated S-51)
(Added to System 6/27/1946)

Portion of 213

A Section of Railroad Ave. in Bamberg, From 0.04 mile West of S-165 to
US-301~~S-601~~ ^{US-601}
-approximately 0.05 mile
(Designated S-51)
(Added to System 2/16/1956)
(Revised 4/21/1966)

Note: The above road removal was requested by the District office. The pavement on this portion of road has been removed by file 5.667.

Present Mileage	415.37
Change:	(0.09)
New Mileage:	415.28
New Cap:	415.28

REVISION OF DESCRIPTION OF ROAD ADDED TO THE STATE HIGHWAY SYSTEM

It is recommended the Commission correct the descriptions of sections of State Highway previously added to the State Highway System to read as follows:

Addition Number

Description

Cherokee County

(Commissioner Nuckles – District #5)

18

Section of Road, in Blacksburg from US-29 Northerly to I-85 at SC-198, approximately 1.18 mile (to be SC-5). Also a section of Road from I-85 at SC-5 Northerly to NC State Line, approximately 2.66 mile (to be SC-198)
-approximately 3.84 miles
(Added to System 11/1/1939)

Note: The above change is recommended to create a route from I-85 to the City of York that would be easy for the traveling motorist to follow.

TRANSFER OF ROAD BETWEEN PRIMARY SYSTEM AND SECONDARY

It is recommended the Commission approve the transfer of roads from the Primary System to the Secondary System as follows:

Addition Number

Description

Cherokee County

(Commissioner Nuckles – District #5)

10

A section of Road, Northwest of Blacksburg, From SC-18 to S-83, approximately 0.32 mile (to be S-800); Also a section of Road, From S-800 Southerly to S-148, in Blacksburg, approximately 4.26 mile (to be S-83); Thence a section of Road, from S-83 to US-29, approximately 0.13 mile (to be S-148)
-approximately 4.71 miles

Note: The above change is recommended to create a route from I-85 to the City of York that would be easy for the traveling motorist to follow.

Present Mileage	559.62
Change:	4.71
New Mileage:	564.33
 New Cap:	 564.33

REMOVAL OF ROADS FROM THE STATE HIGHWAY SECONDARY SYSTEM

It is recommended the Commission remove the following section of road from the State Highway System as follows:

Addition Number

Description

Chester County

(Commissioner Nuckles – District #5)

280	Street at Great Falls from Road S-20 (Dearborn Street) to the east side of Great Falls high school. -approximately 0.07 mile (Designated S-280) (Added to System 12/16/1954)
383	Additional drive at Great Falls High School from Road S-280 at Great Falls -approximately 0.07 mile (Designated S-280) (Added to System 2/19/1959)

Note: The above road removal was requested by the Chester County School District, who will accept maintenance responsibility for this section of road and qualifies under the abandonment of Right-of-Way portion of the law.

Present Mileage	595.87
Change:	(0.14)
New Mileage:	595.73
New Cap:	595.73

REMOVAL OF ROADS FROM THE STATE HIGHWAY SECONDARY SYSTEM

It is recommended the Commission remove the following section of road from the State Highway System as follows:

Addition Number

Description

Florence County

(Commissioner Stevenson – District #6)

925

Drive at Carver Elementary School, in Lake City.
-approximately 0.10 mile
(Designated S-966)
(Added to System 10/20/1966)

Note: The above road removal was requested by the Florence County School District Three, who will accept maintenance responsibility for this section of road and qualifies under the abandonment of Right-of-Way portion of the law.

Present Mileage	1,093.86
Change:	(0.10)
New Mileage:	1,093.76
New Cap:	1,093.76

REMOVAL OF ROADS FROM THE STATE HIGHWAY SECONDARY SYSTEM

It is recommended the Commission remove the following section of road From the State Highway System as follows:

Addition Number

Description

Greenville County

(Commissioner Atkins – District #4)

1129

A frontage road (Kirby Drive) East of US-25 in Travelers Rest From S-1044 (Hawkins Road) to S-173 (Tigerville Road)
-approximately 0.35 miles
(Designated S-1129)
(Added to System 3/16/1989)

Note: The above road removal was requested by the City of Travelers Rest, who will accept maintenance responsibility for this section of road and qualifies under the abandonment of Right-of-Way portion of the law.

Present Mileage	1,075.13
Change:	(0.35)
New Mileage:	1,074.78
New Cap:	1,074.78

SCDOT Commission Agenda Transmittal Form

For Commission Meeting of: April 17, 2008

- ☒ **RATIFICATION**
- ☐ **APPROVAL**
- ☐ **CERTIFICATION**
- ☐ **FOR INFORMATION ONLY**
- ☐ **CUFF ITEM FOR APPROVAL**

DETAILED DESCRIPTION:

The attached report includes detailed information regarding work requests received by SCDOT during the period from March 1, 2008-March 31, 2008. The included requests meet the criteria described in SC Code of Laws Section 57-1-370 (N). The requests are separated into four categories and sorted by congressional district. The four categories are: (1) Items recommended for approval based on approved objective and quantifiable factors; (2) Items recommended for approval based on factors other than approved objective and quantifiable factors; (3) Items not recommended for approval; and (4) Pending items. Also included are requests that were previously in pending status and now have a recommendation.

Recommended By: James J. Feltz **DIRECTOR OF MAINTENANCE** 4/9/08
Signature & Title Date


Division Director Approval: [Signature] 4/9/08
Signature Date

Secretary Approval: [Signature] 4/9/08
Date

Commission Report

April 8, 2008

I have reviewed the attached report and certify that it is a compilation of the individual reports certified by the districts.



James J. Fedak, Jr.
Director of Maintenance

Commission 370 (N) Summary Report

4/8/2008

Approved					
Congressional District	Construction	Curb Cuts	New Signals	Bike Lanes	Resurfacing
1	1	13			
2		6	1		
3		16			
4		2	1		
5		9			
6		4			
Not Approved					
Congressional District	Construction	Curb Cuts	New Signals	Bike Lanes	Resurfacing
1					
2					
3		1	2		
4					1
5		1			
6					
Received and In Pending Status					
Congressional District	Construction	Curb Cuts	New Signals	Bike Lanes	Resurfacing
1	1				
2		8	4		3
3		2	5		1
4		2			
5		9			1
6		4			5

Commission 370 (N) Report

4/8/2008

Commission 370 (N) Items recommended for approval based on approved objective and quantifiable factors

Req.#	Cong Dist	County	Request Type	Requestor	Reported Date	Type	Route	Road Name	Meets Criteria
334397	1	CHARLESTON	Construction	JIM ARMSTRONG	3/11/2008	SC	162	SC-162	Y
332556	1	HORRY	Curb Cuts	WEAVER ENGINEERING, INC	3/5/2008	SC	65	OCEAN BLVD NMB 2680	Y
332563	1	BERKELEY	Curb Cuts	MURRAY SAND CO., INC.	3/4/2008	US	176	US-176	Y
332608	1	HORRY	Curb Cuts	BART GERRALD	3/5/2008	SC	319	HWY 319 2650	Y
332880	1	CHARLESTON	Curb Cuts	MARITIME CONSTRUCTION, LLC	3/5/2008	US	17	HWY 17 NORTH	Y
334040	1	CHARLESTON	Curb Cuts	CHARLESTON WATER SYSTEMS	3/3/2008	US	78	US 78	Y
334060	1	HORRY	Curb Cuts	STEVEN MAIN	3/12/2008	SC	9	SC9	Y
334461	1	CHARLESTON	Curb Cuts	THOMAS EVANS	3/11/2008	SC	703	SC 703	Y
334957	1	HORRY	Curb Cuts	DN ENGINEERING, INC	3/17/2008	US	701	HWY 701	Y
335304	1	BERKELEY	Curb Cuts	ROBERT PRATT, LLC	3/13/2008	US	52	US 52	Y
335610	1	HORRY	Curb Cuts	PATRICK MOORE	3/19/2008	SC	905	HWY 905	Y
335797	1	GEORGETOWN	Curb Cuts	RIVERWOOD ENTERPRISES, LLC	3/19/2008	US	17	US-17 BYPASS	Y
337400	1	HORRY	Curb Cuts	INTERFACE PROPERTIES, INC	3/31/2008	US	501	US 501	Y
337406	1	HORRY	Curb Cuts	WORKSHOP TOOLS, LLC	3/31/2008	US	501	US 501	Y

Commission 370 (N) Items received and are in a pending status

Req.#	Cong Dist	County	Request Type	Requestor	Reported Date	Type	Route	Road Name	Meets Objective	Status
331791	1	CHARLESTON	Construction	J. EDWARD BUXTON	3/3/2008	S	388	GRIMBALL ROAD		UNDER INVESTIGATION

Commission 370 (N) Items recommended for approval based on approved objective and quantifiable factors

Req.#	Cong Dist	County	Request Type	Requestor	Reported Date	Type	Route	Road Name	Meets Criteria
331987	2	LEXINGTON	Curb Cuts	CITY ELECTRIC SUPPLY	3/4/2008	US	378	SUNSET BLVD	Y
332260	2	AIKEN	Curb Cuts	JAMES BYRD	3/5/2008	SC	389	JOHN NUNN HWY	Y
332824	2	LEXINGTON	Curb Cuts	BEN KELLY	3/7/2008	US	378	SUNSET BLVD	Y
336364	2	LEXINGTON	Curb Cuts	ST JAMES LUTHERAN CHURCH/JOEL TYSON	3/24/2008	SC	6	SOUTH LAKE DR.	Y
336637	2	LEXINGTON	Curb Cuts	K & B INVESTMENTS II, LLC	3/25/2008	US	1	WEST MAIN ST.	Y
337124	2	JASPER	Curb Cuts	MATTIE OAKMAN BRIGHT	3/28/2008	SC	170	FREEDOM PARKWAY	Y
332156	2	RICHLAND	New Signals	SHEPPARD	3/5/2008	SC	12	FOREST DR	Y

Commission 370 (N) Items received and are in a pending status

Req.#	Cong Dist	County	Request Type	Requestor	Reported Date	Type	Route	Road Name	Meets Objective	Status
332235	2	BEAUFORT	Resurfacing	SUE CURL	3/5/2008	S	647	MROZ LANE		UNDER INVESTIGATION
333382	2	AIKEN	Resurfacing	SAW W. FULMER	3/10/2008	SC	39	OLD NRETY SIX INDIAN TRAIL RD		UNDER INVESTIGATION
335521	2	JASPER	Resurfacing	DEBRA HALE	3/18/2008	SC	336	EAST MAIN ST		UNDER INVESTIGATION
331530	2	BARNWELL	Curb Cuts	MARLENE ORR	3/3/2008	SC	300	HWY 300	Y	UNDER INVESTIGATION
331706	2	BARNWELL	Curb Cuts	DEBRA H. STILL	3/3/2008	SC	300	HWY 300	Y	UNDER INVESTIGATION
332059	2	LEXINGTON	Curb Cuts	RICHARD STURM	3/4/2008	US	1	WEST MAIN ST.		UNDER INVESTIGATION
334063	2	ALLENDALE	Curb Cuts	REGGIE MC MILLAN	3/12/2008	US	278	BARNWELL HWY. - US 278	Y	UNDER INVESTIGATION
334841	2	LEXINGTON	Curb Cuts	ROBERT J SELLERS	3/17/2008	US	321	SOUTH BOUND ROAD		UNDER INVESTIGATION
336091	2	RICHLAND	Curb Cuts	JEFF PAOLUCCI	3/20/2008	SC	12	FOREST DR	Y	UNDER INVESTIGATION
337431	2	RICHLAND	Curb Cuts	EAGLE PARK, LLC	3/31/2008	SC	12	PERCIVAL ROAD		UNDER INVESTIGATION
337435	2	BARNWELL	Curb Cuts	SHANNON R. MILLER	3/18/2008	SC	70	HWY 70	N	UNDER INVESTIGATION
332650	2	RICHLAND	New Signals	JOHN CRANGEL	3/6/2008	SC	12	FOREST DR		UNDER INVESTIGATION
334963	2	LEXINGTON	New Signals	MS. REE SMITH	3/17/2008	SC	245	SOUTH LEE STREET		UNDER INVESTIGATION
336312	2	LEXINGTON	New Signals	MIKE HUFFSTETLER	3/24/2008	US	378	SUNSET BLVD		UNDER INVESTIGATION
337672	2	LEXINGTON	New Signals	JOHN M. "JAKE" KNOTTS	3/18/2008	S	169	CALKS FERRY RD.		UNDER INVESTIGATION

Commission 370 (N) Report

4/8/2008

Commission 370 (N) Items recommended for approval based on approved objective and quantifiable factors

Req.#	Cong Dist	County	Request Type	Requestor	Reported Date	Type	Route/Road Name	Meets Criteria
332009		ABBEVILLE	Curb Cuts	MR. DARRIN GRAY	3/4/2008	SC	76 HWY. 28 NORTH	Y
332320		SALUDA	Curb Cuts	SHERYL GOOTEE	3/5/2008	SC	351 SC 391	Y
332713		LAURENS	Curb Cuts	SHARON NELSON	3/5/2008	US	76 US HIGHWAY 76	Y
333041		ANDERSON	Curb Cuts	ROBERT STRICKLAND, III	3/7/2008	SC	413 HIGHWAY 413	Y
333623		OCONEE	Curb Cuts	DARRELL HOWINGTON	3/10/2008	SC	182 SC-182	Y
333636		OCONEE	Curb Cuts	OCONEE CHRISTIAN ACADEMY	3/10/2008	SC	188 KEOWEE SCHOOL	Y
334144		GREENWOOD	Curb Cuts	PALMETTO BANK	3/12/2008	US	25 MONTAGUE AVENUE	Y
334165		GREENWOOD	Curb Cuts	WILLIAMS PROPERTIES (MARK COLE)	3/12/2008	SC	246 ROUTE 246	Y
334387		ABBEVILLE	Curb Cuts	PIEDMONT PULP, INC	3/13/2008	SC	72 HWY 72-W	Y
334791		PICKENS	Curb Cuts	MARY ANN MURPHREE	3/17/2008	SC	268 TABLE ROCK ROAD	Y
334795		OCONEE	Curb Cuts	DAVE SOMMERS	3/17/2008	SC	24 W OAK HIGHWAY	Y
334871		ANDERSON	Curb Cuts	TONY BENNETT	3/17/2008	SC	8 SC 8	Y
334873		SALUDA	Curb Cuts	CHRIS PROCTOR	3/17/2008	SC	194 DENNY HIGHWAY SC 194	Y
335664		LAURENS	Curb Cuts	CHUPPY HERSHBERGER CONSTRUCTION	3/18/2008	US	76 US HIGHWAY 76	Y
335876		SALUDA	Curb Cuts	CAROLINA RETAIL DEVELOPMENT SERVICES	3/20/2008	US	378 COLUMBIA HIGHWAY	Y
335951		SALUDA	Curb Cuts	MARK COLE	3/20/2008	SC	121 NEWBERRY HIGHWAY	Y

Commission 370 (N) Items not recommended for approval

Req.#	Cong Dist	County	Request Type	Requestor	Reported Date	Type	Route/Road Name	Meets Objective	Justification
335500	3	ANDERSON	Curb Cuts	TIM JACKSON	3/18/2008	US	29 US 29 NORTH	N	CAN NOT INSTALL DRIVEWAY DOES NOT MEET THE REQUIRED AMOUNT OF ROAD FRONTAGE
337077	3	ANDERSON	New Signals	KAREN RIDENOUR	3/27/2008	SC	153 SC 153	N	STUDY COMPLETE. NO ACTION
337184	3	ANDERSON	New Signals	MARTHA LONG	3/28/2008	SC	153 SC 153	N	STUDY COMPLETE. NO ACTION

Commission 370 (N) Items received and are in a pending status

Req.#	Cong Dist	County	Request Type	Requestor	Reported Date	Type	Route/Road Name	Meets Objective	Status
335967	3	ANDERSON	Resurfacing	TONYA HANVEY	3/20/2008	SC	252 SC 252		UNDER INVESTIGATION
332858	3	ANDERSON	Curb Cuts	TIM BUSBY	3/7/2008	SC	185 DUE WEST HWY		UNDER INVESTIGATION
337013	3	OCONEE	Curb Cuts	RAISON DEVELOPEMENT GROUP	3/27/2008	SC	11 SC-11	Y	UNDER INVESTIGATION
333675	3	ANDERSON	New Signals	ULA PHILLIPS	3/11/2008	S	137 HAMPTON AVE.		UNDER INVESTIGATION
335375	3	ANDERSON	New Signals	HENRY LEE	3/18/2008	S	520 STANDRIDGE ROAD	Y	UNDER INVESTIGATION
335508	3	ANDERSON	New Signals	CINDY	3/18/2008	S	66 MASTERS BLVD.	Y	UNDER INVESTIGATION
335867	3	AIKEN	New Signals	DIANE P. SMITH	3/24/2008	SC	230 MARTINTOWN RD		UNDER INVESTIGATION
336786	3	OCONEE	New Signals	NANCY GOEHLE	3/26/2008	SC	183 HWY 183		UNDER INVESTIGATION

Commission 370 (N) Items recommended for approval based on approved objective and quantifiable factors

Req.#	Cong Dist	County	Request Type	Requestor	Reported Date	Type	Route/Road Name	Meets Criteria
333616	4	GREENVILLE	Curb Cuts	JOEL STEWART	3/10/2008	SC	101 SC-101NORTH	Y
335592	4	UNION	Curb Cuts	WILLIAM TED BELUE JR.	3/19/2008	US	176 FURMAN FENDLEY HIGHWAY	Y
337050	4	UNION	New Signals	WAL MART STORES EAST, LP	3/28/2008	SC	215 BUFFALO WEST SPRINGS HIGHWAY	Y

Commission 370 (N) Items not recommended for approval

Req.#	Cong Dist	County	Request Type	Requestor	Reported Date	Type	Route/Road Name	Meets Objective	Justification
337157	4	GREENVILLE	Resurfacing	CHARLES PHILLIPS	3/28/2008	S	650 CREEK SHORE DRIVE	Y	NO FUNDING IS AVAILABLE TO DO RESURFACING ON THIS ROAD FOR THE CURRENT YEAR. \$-650 WE BE RE-EVALUATED ON A YEAR TO YEAR BASIS TO MONITOR IT'S ROAD CONDITION.

Commission 370 (N) Report

4/8/2008

Commission 370 (N) Items received and are in a pending status

Req.#	Cong Dist	County	Request Type	Requestor	Reported Date	Type	Route/Road Name	Meets Objective	Status
332437	4	UNION	Curb Cuts	LAURA SLUDER	3/4/2008	SC	9 JONESVILLE-LOCKHART HIGHWAY	Y	UNDER INVESTIGATION
333578	4	SPARTANBURG	Curb Cuts	HILLSIDE PARTNERSHIP II	3/10/2008	SC	290 MAIN STREET @ DUNCAN	Y	UNDER INVESTIGATION

Commission 370 (N) Items recommended for approval based on approved objective and quantifiable factors

Req.#	Cong Dist	County	Request Type	Requestor	Reported Date	Type	Route/Road Name	Meets Criteria	
331840	5	CHESTERFIELD	Curb Cuts	JAMES BYRD	3/4/2008	US	1	Y	
332525	5	CHESTER	Curb Cuts	FORT LAWN DIALYSIS/GRACE CONST. CO, INC.	3/6/2008	SC	3 LANCASTER HIGHWAY	Y	
332971	5	CHESTER	Curb Cuts	MARGARET EDWARDS	3/7/2008	US	21 US-21	Y	
334518	5	MARLBORO	Curb Cuts	JOSHUA COHOON	3/13/2008	SC	177 SC 177	Y	
334619	5	MARLBORO	Curb Cuts	ERIN WHITE	3/14/2008	SC	177 SC 177	Y	
335629	5	FAIRFIELD	Curb Cuts	FAIRFIELD COUNTY	3/17/2008	US	321 US-321 SOUTH	Y	
335633	5	DARLINGTON	Curb Cuts	DARLINGTON RACEWAY OF S.C., LLC.	3/19/2008	SC	34 HARRY BYRD HWY	Y	
336152	5	KERSHAW	Curb Cuts	C & I DEVELOPEMENT	3/21/2008	US	1 JEFFERSON DAVIS HWY.	Y	
336213	5	CHESTERFIELD	Curb Cuts	SHIMON HAROSLT, NATIONAL CHOICE BAKERY	3/21/2008	US	601 US-601	Y	

Commission 370 (N) Items not recommended for approval

Req.#	Cong Dist	County	Request Type	Requestor	Reported Date	Type	Route/Road Name	Meets Objective	Justification
331710	5	KERSHAW	Curb Cuts	GROVER DRAKEFORD	3/3/2008	SC	157 JONES RD.	N	SITE OF PROPOSED DRIVEWAY ALREADY INSTALLED. MRS DRAKEFORD THOUGHT WE WOULD BUILD HER A ROAD ALL THE WAY TO HER HOUSE. I EXPLAINED TO HER THAT WE ONLY GO AS FAR AS THE RIGHT OF WAY.

Commission 370 (N) Items received and are in a pending status

Req.#	Cong Dist	County	Request Type	Requestor	Reported Date	Type	Route/Road Name	Meets Objective	Status
333848	5	LANCASTER	Resurfacing	DOUG HINSON	3/11/2008	S	511 SPIRIT ROAD		UNDER INVESTIGATION
333055	5	FAIRFIELD	Curb Cuts	CHRIS POTTER	3/6/2008	SC	34 SC-34 EAST- RIDGEWAY		UNDER INVESTIGATION
334111	5	SUMTER	Curb Cuts	DEAN GAINEY	3/12/2008	US	76 US 76/378	Y	UNDER INVESTIGATION
334231	5	LANCASTER	Curb Cuts	TRACY CALDWELL	3/13/2008	US	521 HAMPTON STREET-KERSHAW		UNDER INVESTIGATION
334989	5	NEWBERRY	Curb Cuts	EDWARD FANT	3/17/2008	SC	66 HWY 66		UNDER INVESTIGATION
335226	5	DILLON	Curb Cuts	CLAY YOUNG	3/12/2008	SC	41 HWY. 41S	Y	UNDER INVESTIGATION
335310	5	KERSHAW	Curb Cuts	JAMES P. DENNIS	3/18/2008	US	1 JEFFERSON DAVIS HWY.		UNDER INVESTIGATION
335623	5	FAIRFIELD	Curb Cuts	FAIRFIELD COUNTY	3/17/2008	US	21 US-21 SOUTH	Y	UNDER INVESTIGATION
335940	5	CHESTER	Curb Cuts	CHRISTINE MOBLEY	3/20/2008	SC	223 WYLYE MILL ROAD	Y	UNDER INVESTIGATION
336925	5	LANCASTER	Curb Cuts	GARY E. READER	3/27/2008	US	521 CHARLOTTE HIGHWAY		UNDER INVESTIGATION

Commission 370 (N) Items recommended for approval based on approved objective and quantifiable factors

Req.#	Cong Dist	County	Request Type	Requestor	Reported Date	Type	Route/Road Name	Meets Criteria	
332011	6	MARION	Curb Cuts	WELDOE NESBITT	3/4/2008	US	378 US - 378	Y	
332837	6	COLLETON	Curb Cuts	PAUL WALKER	3/6/2008	SC	611 AUGUSTA HIGHWAY	Y	
332868	6	BERKELEY	Curb Cuts	ROLANDA SMITH	3/6/2008	SC	48 SAMTEE RIVER	Y	
337454	6	SUMTER	Curb Cuts	LARRY BURNS JR	3/31/2008	US	16 US-16 (SOUTH)	Y	

Commission 370 (N) Items received and are in a pending status

Req.#	Cong Dist	County	Request Type	Requestor	Reported Date	Type	Route/Road Name	Meets Objective	Status
333411	6	SUMTER	Resurfacing	F.D. FINNEY	3/10/2008	S	602 RUNNEYMEDE BLVD		UNDER INVESTIGATION
333418	6	SUMTER	Resurfacing	F.D. FINNEY	3/10/2008	S	604 BUCKINGHAM CT.		UNDER INVESTIGATION
333418	6	SUMTER	Resurfacing	F.D. FINNEY	3/10/2008	S	600 COVET GARDEN		UNDER INVESTIGATION
333423	6	SUMTER	Resurfacing	F.D. FINNEY	3/10/2008	S	679 EATON BLVD.		UNDER INVESTIGATION
333432	6	SUMTER	Resurfacing	F.D. FINNEY	3/10/2008	S	681 PEMBROKE		UNDER INVESTIGATION
333312	6	BAUMBERG	Curb Cuts	JOHN KINSEY	3/7/2008	US	301 MAIN HIGHWAY	Y	UNDER INVESTIGATION
333615	6	CALHOUN	Curb Cuts	TRIPP MONTGOMERY	3/10/2008	US	178 OLD STATE ROAD	Y	UNDER INVESTIGATION
334744	6	ORANGEBURG	Curb Cuts	AVERN TYLER	3/14/2008	US	178 NORTH RD		UNDER INVESTIGATION
335998	6	FLORENCE	Curb Cuts	JERRY YARBOROUGH	3/20/2008	US	301 ATLANTA HIGHWAY		UNDER INVESTIGATION

Commission 370 (N) February Pending Summary Report

4/8/20

Commission 370 (N) July Pending Status Report						Commission 370 (N) August Pending Status Report						Commission 370 (N) September Pending Status Report					
Approved (Work Requests Complete)						Approved (Work Requests Complete)						Approved (Work Requests Complete)					
Congressional District	Construction	Curb Cuts	New Signals	Resurfacing	Bike Lanes	Congressional District	Construction	Curb Cuts	New Signals	Resurfacing	Bike Lanes	Congressional District	Construction	Curb Cuts	New Signal	Resurfacing	Bike Lanes
1						1		1				1					
2						2						2					
3						3						3					
4						4						4					
5						5						5					1
6						6						6					
Not Approved (Work Requests Closed)						Not Approved (Work Requests Closed)						Not Approved (Work Requests Closed)					
Congressional District	Construction	Curb Cuts	New Signals	Resurfacing	Bike Lanes	Congressional District	Construction	Curb Cuts	New Signals	Resurfacing	Bike Lanes	Congressional District	Construction	Curb Cuts	New Signal	Resurfacing	Bike Lanes
1						1						1					
2						2						2					
3						3						3					
4						4						4					
5						5						5					
6						6						6					
Pending						Pending						Pending					
Congressional District	Construction	Curb Cuts	New Signals	Resurfacing	Bike Lanes	Congressional District	Construction	Curb Cuts	New Signals	Resurfacing	Bike Lanes	Congressional District	Construction	Curb Cuts	New Signal	Resurfacing	Bike Lanes
1						1	1	1			2	1					
2		3	2	4		2		2		11		2				6	7
3				1		3			5	2		3				2	
4			2	5		4	1	1	2			4		1		1	
5					9	5		1	1	1		5					1
6				1	55	6	5	2	3	3		6			1		
Commission 370 (N) October Pending Status Report						Commission 370 (N) November Pending Status Report						Commission 370 (N) December Pending Status Report					
Approved (Work Requests Complete)						Approved (Work Requests Complete)						Approved (Work Requests Complete)					
Congressional District	Construction	Curb Cuts	New Signals	Resurfacing	Bike Lanes	Congressional District	Construction	Curb Cuts	New Signals	Resurfacing	Bike Lanes	Congressional District	Construction	Curb Cuts	New Signal	Resurfacing	Bike Lanes
1						1						1					
2						2						2					
3						3						3					
4						4						4			1		
5			1			5						5		1			
6						6						6					
Not Approved (Work Requests Closed)						Not Approved (Work Requests Closed)						Not Approved (Work Requests Closed)					
Congressional District	Construction	Curb Cuts	New Signals	Resurfacing	Bike Lanes	Congressional District	Construction	Curb Cuts	New Signals	Resurfacing	Bike Lanes	Congressional District	Construction	Curb Cuts	New Signal	Resurfacing	Bike Lanes
1						1			1			1					
2						2						2					
3						3				1		3					
4						4						4				1	
5					1	5			1			5					
6						6						6					
Pending						Pending						Pending					
Congressional District	Construction	Curb Cuts	New Signals	Resurfacing	Bike Lanes	Congressional District	Construction	Curb Cuts	New Signals	Resurfacing	Bike Lanes	Congressional District	Construction	Curb Cuts	New Signal	Resurfacing	Bike Lanes
1			1	1		1		2				1					
2				7	2	2			4	1		2		1	1	1	1
3				7		3			1			3					
4		1	3	4		4		5	1			4			1	2	
5			1	3		5		1	1			5		1		1	
6				3		6			2			6			1	1	
Commission 370 (N) January Pending Status Report						Commission 370 (N) February Pending Status Report											
Approved (Work Requests Complete)						Approved (Work Requests Complete)											
Congressional District	Construction	Curb Cuts	New Signals	Resurfacing	Bike Lanes	Congressional District	Construction	Curb Cuts	New Signals	Resurfacing	Bike Lanes						
1			3			1		2									
2						2			2	1							
3						3			2								
4			3			4			3								
5					1	5			8	1							
6			2			6			3								
Not Approved (Work Requests Closed)						Not Approved (Work Requests Closed)											
Congressional District	Construction	Curb Cuts	New Signals	Resurfacing	Bike Lanes	Congressional District	Construction	Curb Cuts	New Signals	Resurfacing	Bike Lanes						
1						1											
2						2											
3						3											
4						4				2							
5			1			5			2								
6					1	6				1							
Pending						Pending											
Congressional District	Construction	Curb Cuts	New Signals	Resurfacing	Bike Lanes	Congressional District	Construction	Curb Cuts	New Signals	Resurfacing	Bike Lanes						
1		2				1		1	1								
2			1	4	6	2		1	1	8	4						
3				1		3				2							
4			3	2		4			4								
5						5		2	3	1							
6		1		1		6		1									

Commission 370 (N) February Pending Status Report

4/8/2008

Commission 370 (N) Items recommended for approval based on approved objective and quantifiable factors

Cong Dist	Req.#	County	Request Type	Requestor	Meets	Assess	Type	Route	Road Name
1	302612	CHARLESTON	CURB CUTS	MURRAY SAND CO, HENRY	Y	Y	SC	61	ASHLEY RIVER ROAD
1	322802	CHARLESTON	CURB CUTS	JANE LAREAU	Y	Y	SC	700	MAYBANK HIGHWAY
1	325942	CHARLESTON	CURB CUTS	ISSAC HORLBACK	Y	Y	US	17	US-17 NORTH
1	325952	CHARLESTON	CURB CUTS	WILLIAM STRICKLAND	Y	Y	SC	165	SC 165
1	329078	CHARLESTON	CURB CUTS	MATTHEW LANNAN	Y	Y	SC	700	SC-700/MAYBANK HIGHWAY
1	331495	DORCHESTER	CURB CUTS	D & A LLC	Y	Y	SC	642	DORCHESTER ROAD
2	329945	LEXINGTON	NEW SIGNALS	WERTS	Y	Y	US	1	AUGUSTA RD.
3	329569	ABBEVILLE	CURB CUTS	JEFF W. TURNER	Y	Y	SC	201	LEVEL LAND HIGHWAY
3	330231	ANDERSON	CURB CUTS	TRACY LOGGINS	Y	Y	US	76	BELTON-HONEA PATH HIGHWAY
4	321511	GREENVILLE	CURB CUTS	JIM FREELAND	Y	Y	US	276	US 276
4	322637	GREENVILLE	CURB CUTS	REALTY LINK- DALE WALDROP	Y	Y	SC	291	NORTH PLEASANTBURG
4	324193	GREENVILLE	CURB CUTS	MICHAEL GALLOWAY	Y	Y	SC	296	BENNETTS BRIDGE
4	326063	GREENVILLE	CURB CUTS	GREG TAYLOR	Y	Y	US	25	US 25 WHITEHORSE RD
4	329209	GREENVILLE	CURB CUTS	WILLIAM CARROLL	Y	Y	SC	414	SC 414
4	329797	UNION	CURB CUTS	LYNN LAWSON	Y	Y	US	176	FURMAN FENDLEY HIGHWAY
4	330340	GREENVILLE	CURB CUTS	LAVONDA WILSON	Y	Y	SC	186	DACUSVILLE RD.
5	306198	YORK	RESURFACE	SEN. HARVEY PEELER	Y	Y	S	731	PIEDMONT
5	325867	YORK	RESURFACE	JENNIFER WILFORD	Y	Y	S	290	SIDNEY STREET
5	310159	CHESTER	CURB CUTS	CURTIS HORN	Y	Y	SC	97	SC-97
5	321343	CHESTERFIELD	CURB CUTS	CYNTHIA BARNES	Y	Y	SC	145	SC-145
5	329637	DILLON	CURB CUTS	PATRICIA BETHA	Y	Y	SC	9	HWY 9
5	329686	DILLON	CURB CUTS	JESSICA STEVENS	Y	Y	SC	917	HWY 917
5	330008	KERSHAW	CURB CUTS	GEORGE PIPKIN	Y	Y	SC	34	RIDGEWAY ROAD
5	330111	YORK	CURB CUTS	CLOVER SCHOOL DISTRICT 2/ KEN LOVE	Y	Y	US	321	US 321
5	330765	NEWBERRY	CURB CUTS	CHRISTOPHER ODOM	Y	Y	SC	219	HWY 219
5	330865	DARLINGTON	CURB CUTS	151 AUTO REPAIR	Y	Y	SC	151	BO BO NEWSOME HWY
5	331299	DILLON	CURB CUTS	HARRY HUGGINS	Y	Y	SC	9	NICHOLS HWY
5	331474	CHESTER	CURB CUTS	CHAD NUTTALL	Y	Y	SC	97	GREAT FALLS HWY
5	330839	NEWBERRY	NEW SIGNALS	ARNOLD HILLER	Y	Y	SC	121	SC 121
6	323633	DORCHESTER	CURB CUTS	DEAN TEAL	Y	Y	SC	165	DELMAR HWY.
6	326650	GEORGETOWN	CURB CUTS	TREY BRIDIC	Y	Y	SC	41	COUNTY LINE RD.
6	329306	FLORENCE	CURB CUTS	CLINT PARKS	Y	Y	US	52	IRBY STREET
6	329532	CLARENDON	CURB CUTS	LEE SPENCER	Y	Y	SC	261	PAXVILLE HIGHWAY
6	331720	DORCHESTER	CURB CUTS	KAREN MCNEIL	Y	Y	US	15	HWY 15 SOUTH

Commission 370 (N) February Pending Status Report

4/8/2008

Commission 370 (N) Items not recommended for approval										
Cong Dist	Req.#	County	Request Type	Requestor	Meets	Assess	Type	Route	Road Name	Justification
1	317268	HORRY	NEW SIGNALS	RALPH OWENS	N	N	SC	707	HWY 707	THE GEOMETRY OF THE INTERSECTION WOULD NOT SUPPORT THE INSTALLATION OF A STOP AND GO TRAFFIC SIGNAL BECAUSE THERE ARE NO LEFT TURN LANES ON SC-707. A PROJECT TO WIDEN SC-707 IS BEING DEVELOPED, AND IT IS RECOMMENDED THAT SIGNALIZATION BE RECONSIDERED UPON
3	315871	ANDERSON	NEW SIGNALS	CHARLES DAVIS	N	N	SC	86	SC 86	SIGNING IS GOOD. NUMEROUS DIRECTIONAL SIGNS FOR I-85. NO ACTION
4	297609	GREENVILLE	NEW SIGNALS	TOM EDMONDS	N	N	S	104	SOUTH PARKER	SUBDIVISION NOT COMPLETE. PREVIOUS COUNT DOES NOT WARRANT SIGNAL. POSSIBLY COUNT AGAIN AFTER SUBDIVISION COMPLETE. NO ACTION AT THIS TIME
4	319548	GREENVILLE	NEW SIGNALS	DANA SIMOINS	N	N	SC	101	SC-101	NO ACTION
4	330939	UNION	NEW SIGNALS	CHIEF SAM W. WHITE	N	N	SC	49	CROSS KEYS HIGHWAY	EVALUATION USING 5% GROWTH AND DEVELOPMENT DOESN'T JUSTIFY SIGNAL
4	330945	UNION	NEW SIGNALS	CHIEF SAM W. WHITE	N	N	S	137	RICE AVENUE EXT.	
5	302391	LANCASTER	RESURFACE	MICHAEL HINSHAW	N	N	S	157	POSSUM HOLLOW ROAD	ROAD DOES NOT FALL HIGH ENOUGH IN PRIORITIES TO WARRANT RESURFACING. ENGINEERS DO NOT RECOMMEND PAVING AT THIS TIME BASED ON CURRENT CONDITIONS.
5	315491	YORK	RESURFACE	SCOTT HOLLIS	N	N	S	769	MOSS	THERE ARE LIMITED FUNDS FOR RESURFACING AND THIS ROAD DOES NOT RANK HIGH ENOUGH ON THE PRIORITY LIST FOR INCLUSION AT THIS TIME. MAINTENANCE DOES NOT RECOMMEND PAVING.
5	326307	LANCASTER	CURB CUTS	BERT SASSER	N	N	SC	5	ROCK HILL HIGHWAY	DEVELOPER CAN NOT DECIDE TO BUILD A TURN LANE (SCDOT DESIGN GUIDE INDICATES ONE IS NEEDED BASED ON VOLUME AS WELL AS SAFETY CONCERNS) OR TO BUILD A BRIDGE TO USE AN ADJACENT ACCESS, WR BEING CLOSED AT THIS TIME TO BE REOPENED LATER WHEN DECISION MADE BY T
5	317340	YORK	NEW SIGNALS	REP. MICK MULVANEY	N	N	SC	160	E. HWY. 160	DO NOT RECOMMEND SIGNAL FOR THIS LOCATION. NO MAJOR DELAYS NOTED FOR TRAFFIC ON HENSLEY. THERE IS AN OCCASIONAL 5-8 CAR BACKUP DURING THE PEAK HOURS, HOWEVER THE BACKUP MOVES STEADILY AND THE DELAY WAS MINIMAL. SIGNAL WOULD ADD DELAY TO SC 160.
5	328176	CHEROKEE	NEW SIGNALS	MELINDA PATTERSON - PRINCIPAL	N	N	US	29	EAST CHEROKEE STREET	DOES NOT MEET MINIMUM VOLUMES TO JUSTIFY TRAFFIC SIGNAL CONTROL
5	330194	DILLON	NEW SIGNALS	SENATOR KENT WILLIAMS	N	N	SC	9	SC RTE. 9	TRAFFIC VOLUMES AND ACCIDENT HISTORY DO NOT SUPPORT THE INSTALLATION OF A STOP AND GO TRAFFIC SIGNAL.
6	326258	COLLETON	NEW SIGNALS	JEFF LORD	N	N	US	17	JEFFERIES BLVD.	TRAFFIC COUNT WAS PERFORMED AT INTERSECTION. TRAFFIC VOLUMES AND DELAYS DO NOT JUSTIFY THE INSTALLTION OF A LEFT TURN PHASE AT THIS INTERSECTION
6	328576	COLLETON	NEW SIGNALS	HONORABLE ROBERT L. BROWN	N	N	US	17	ACE BASIN PKWY.	TRAFFIC COUNT WAS PERFORMED AT INTERSECTION AND VOLUMES DO NOT JUSTIFY THE INSTALLATION OF A TRAFFIC SIGNAL. REQUESTED DATE WAS IMPROPER ENTERED, REQUEST WAS RECEIVED DECEMBER 17, 2007. INTERSECTION WAS ASSESSED JANUARY 8, 2008.

Commission 370 (N) February Pending Status Report

4/8/2008

Commission 370 (N) Items pending

Cong Dist	Req.#	County	Request Type	Requestor	Meets	Assess	Type	Route	Road Name	Justification
1	299079	BERKELEY	RESURFACE	MARY MCSWAIN	N	P	S	16	COOPER STORE ROAD	Under Investigation
1	301072	CHARLESTON	RESURFACE	EDWARD & KATHE LIPMAN	N	P	S	342	FREEMAN STREET	Under Investigation
1	297539	DORCHESTER	BIKELANES	CITY OF N. CHARS	N	P	SC	642	DORCHESTER ROAD	Under Investigation
1	300497	CHARLESTON	CONSTRUCTION	DELORIS FLUDD	N	P	US	17	US 17	Under Investigation
1	324053	CHARLESTON	CONSTRUCTION	JOSEPH P. RILEY, JR.			S	273	ELLIS ST.	Under Investigation
1	326028	GEORGETOWN	CONSTRUCTION	WACCAMAW REGIONAL COUNCIL OF GOVERNMENTS			US	17	US HWY. 17-N	Under Investigation
1	300997	BERKELEY	CURB CUTS	JAMES P. GLADDEN	N	P	US	176	STATE ROAD	Under Investigation
1	314300	DORCHESTER	CURB CUTS	KARL A. MCMILLAN			SC	642	DORCHESTER ROAD	Under Investigation
1	315988	DORCHESTER	CURB CUTS	FRED SKIPPER			SC	61	BEECH HILL ROAD	Under Investigation
1	316358	BERKELEY	CURB CUTS	GREENE POINTE, INC.			US	176	ST. JAMES AVE.	Under Investigation
1	331188	DORCHESTER	CURB CUTS	JOSEPH W. HUGHES			SC	642	DORCHESTER ROAD	Under Investigation
1	310362	CHARLESTON	NEW SIGNALS	JOSEPH P. RILEY, JR.		P	US	78	KING ST. EXT.	Under Investigation
1	326015	CHARLESTON	NEW SIGNALS	MARK SHANNON		P	SC	61		Under Investigation
1	326224	DORCHESTER	NEW SIGNALS	CAPTAIN SCOTT BRAUN			SC	642	DORCHESTER ROAD	Under Investigation
1	331036	BERKELEY	NEW SIGNALS	MARC HEHN		P	US	52		Under Investigation
2	307735	RICHLAND	RESURFACE	BETTY BRADSHAW			S	2387	WYNETTE WAY	Under Investigation
2	307757	RICHLAND	RESURFACE	JAMES TAYLOR			S	2523	ROBNEY DRIVE	Under Investigation
2	307783	RICHLAND	RESURFACE	JAMES TAYLOR			S	2521	WACTOR ST	Under Investigation
2	307788	RICHLAND	RESURFACE	JACKIE BRANTLEY			S	295	KALMIA STREET	Under Investigation
2	307808	RICHLAND	RESURFACE	SANDRA JENKINS			S	2005	BURTON ST	Under Investigation
2	308023	RICHLAND	RESURFACE	CAROLE FALLON			S	43	BRICKYARD RD	Under Investigation
2	308332	RICHLAND	RESURFACE	BICKY & JOE SOLTTO			S	1100	OLD WOODLAND ROAD	Under Investigation
2	310485	AIKEN	RESURFACE	MS. SUSAN KNEECE			S	345	SHADOW DR	Under Investigation
2	313701	RICHLAND	RESURFACE	MARY COX			S	1489	MOSS HILL ROAD	Under Investigation
2	316159	RICHLAND	RESURFACE	DOROTHY BRAHAM			S	997	SPRING BRANCH RD	Under Investigation
2	319545	RICHLAND	RESURFACE	MS. ARTEMUS			S	1607	FOLYD DRIVE	Under Investigation
2	323449	RICHLAND	RESURFACE	BRYAN COOPER			S	1047	MICKLE RD	Under Investigation
2	324649	RICHLAND	RESURFACE	BILL LAROK			S	1837	STEWART STREET	Under Investigation
2	325168	RICHLAND	RESURFACE	BRIAN JOHNSON			S	241	EDISTO AVE	Under Investigation
2	326712	RICHLAND	RESURFACE	MARY STOKES			S	2488	CONNERS ST	Under Investigation
2	326803	RICHLAND	RESURFACE	PERRY LONY			S	241	EDISTO AVE	Under Investigation
2	326882	RICHLAND	RESURFACE	ELLEN STEPHENS			S	248	HEATHERWOOD RD	Under Investigation
2	328244	RICHLAND	RESURFACE	MR. VAQUES			S	2454	LOCKMAN ROAD	Under Investigation
2	328862	RICHLAND	RESURFACE	JON CHILTON			S	1756	BEVERLY DR	Under Investigation
2	328863	RICHLAND	RESURFACE	JON CHILTON			S	430	VERNER ST	Under Investigation
2	329930	RICHLAND	RESURFACE	JOEY PFROMMER			S	878	MARLING DRIVE	Under Investigation
2	297331	JASPER	CONSTRUCTION	JASON TAYLOR	N	P	I	95	JASPER HIGHWAY	Under Investigation
2	297442	RICHLAND	CONSTRUCTION	REP NATHAN BALLENTINE	N	P	I	26		Under Investigation
2	297455	RICHLAND	CONSTRUCTION	REP NATHAN BALLENTINE	N	P	S	129	KENNERLY RD	Under Investigation
2	321738	RICHLAND	CONSTRUCTION	SENATOR RONNIE CROMER			S	1308	A ST	Under Investigation
2	329776	LEXINGTON	CONSTRUCTION	ARNOLD TAYLOR			S	178	BROAD RIVER RD	Under Investigation
2	297120	JASPER	CURB CUTS	CBM ENTERPRISES	N	P	SC	336	EAST MAIN ST	Under Investigation
2	297902	BEAUFORT	CURB CUTS	FRANCIS A CHECK	N	P	SC	802	SAMS PT ROAD	Under Investigation
2	300260	AIKEN	CURB CUTS	THOMAS USKUP	N		SC	4	SURREY RACE RD	Under Investigation
2	301503	AIKEN	CURB CUTS	AIKEN LAND & TIMBER	N		US	78	CHARLESTON HWY	Under Investigation
2	322344	LEXINGTON	CURB CUTS	DON TAYLOR	N	P	SC	60	LAKE MURRAY BLVD	Under Investigation
2	324477	RICHLAND	CURB CUTS	HENRIETTA SMITH	Y	P	SC	48	BLUFF RD	Under Investigation
2	330256	LEXINGTON	CURB CUTS	KIM HUTCHINS			US	178	FAIRVIEW ROAD	Under Investigation
2	296689	RICHLAND	NEW SIGNALS	SEN. JOHN E. COURSON	N	P	S	58	KENNERLY RD	Under Investigation
2	296733	RICHLAND	NEW SIGNALS	RACHEL BRANHAM	N	P	I	20	INTERSTATE 20	Under Investigation
2	296789	RICHLAND	NEW SIGNALS	RASHAD EGISTER	N	P	S	2033	SPARKLEBERRY LN	Under Investigation
2	297379	LEXINGTON	NEW SIGNALS	REP. NIKKI HALEY	N	P	US	378	SUNSET BLVD.	Under Investigation
2	299486	LEXINGTON	NEW SIGNALS	BILL BARRIER	N	P	SC	302	EDMUND HWY.	Under Investigation
2	302404	LEXINGTON	NEW SIGNALS	LINDA MEEK	N	P	S	34	PLATT SPRINGS ROAD	Under Investigation
2	302898	LEXINGTON	NEW SIGNALS	LINDA MEEK	N	P	S	34	PLATT SPRINGS ROAD	Under Investigation
2	303161	LEXINGTON	NEW SIGNALS	TAMMY JOHNSON	N	P	S	34	PLATT SPRINGS ROAD	Under Investigation
2	303365	LEXINGTON	NEW SIGNALS	KELLY MILLS	N	P	S	34	PLATT SPRINGS ROAD	Under Investigation
2	303369	LEXINGTON	NEW SIGNALS	MS. KELLY MILLS	N	P	S	34	PLATT SPRINGS ROAD	Under Investigation

Commission 370 (N) February Pending Status Report

4/8/2008

Commission 370 (N) Items pending

Cong Dist	Req. #	County	Request Type	Requestor	Meets	Assess	Type	Route	Road Name	Justification
2	303382	LEXINGTON	NEW SIGNALS	BOBBI BOUKNIGHT	N	P	S	34	PLATT SPRINGS ROAD	Under Investigation
2	303512	LEXINGTON	NEW SIGNALS	BARBARA MARTIN	N	P	S	34	PLATT SPRINGS ROAD	Under Investigation
2	304730	LEXINGTON	NEW SIGNALS	MS. KORENE SMITH	N	P	S	34	PLATT SPRINGS ROAD	Under Investigation
2	305457	RICHLAND	NEW SIGNALS	RICHLAND COUNTY EMERG			S	83	HARDSCRABBLE ROAD	Under Investigation
2	305785	LEXINGTON	NEW SIGNALS	ED ELBRECHT			US	378	SUNSET BLVD.	Under Investigation
2	305871	RICHLAND	NEW SIGNALS	CORI KOCEVSKI			S	83	HARDSCRABBLE ROAD	Under Investigation
2	307515	RICHLAND	NEW SIGNALS	BRIAN MOTLEY			S	1041	RIMER POND ROAD	Under Investigation
2	307840	RICHLAND	NEW SIGNALS	ELLEN BURGIN			S	286	BICKLEY RD	Under Investigation
2	309319	RICHLAND	NEW SIGNALS	DANNY SPEAKS			S	83	HARDSCRABBLE ROAD	Under Investigation
2	309320	RICHLAND	NEW SIGNALS	DANNY SPEAKS			S	1835	LONGTOWN	Under Investigation
2	309730	LEXINGTON	NEW SIGNALS	PATRICIA WHEAT			SC	6	EDMUND HWY.	Under Investigation
2	310902	RICHLAND	NEW SIGNALS	VAL HUTCHINSON			S	1834	NORTH SPRINGS ROAD	Under Investigation
2	311483	RICHLAND	NEW SIGNALS	HARRY FARBER			SC	60	LAKE MURRAY BLVD	Under Investigation
2	312576	AIKEN	NEW SIGNALS	MR. HANK FULMER			US	1	COLUMBIA HWY	Under Investigation
2	312578	LEXINGTON	NEW SIGNALS	ABBY DIAMOND			S	1177	OLD BUSH RIVER RD	Under Investigation
2	313220	RICHLAND	NEW SIGNALS	RACHEL UTSEY			S	1800	GALWAY LANE	Under Investigation
2	313968	RICHLAND	NEW SIGNALS	CLARA PINCKNEY			SC	48	BLUFF RD	Under Investigation
2	315228	RICHLAND	NEW SIGNALS	MR. MICHAEL LYDAY			SC	555	FARROW ROAD	Under Investigation
2	316180	RICHLAND	NEW SIGNALS	LOLITA RICHLAND MAINT			US	21	WILSON BLVD	Under Investigation
2	316385	RICHLAND	NEW SIGNALS	SHARON RICHARDSON			S	1834	NORTH SPRINGS RD.	Under Investigation
2	316391	RICHLAND	NEW SIGNALS	SHARON RICHARDSON			S	2271	RISDON WAY	Under Investigation
2	317547	RICHLAND	NEW SIGNALS	MS. NEALY			S	2205	BEECLIFF DR	Under Investigation
2	321732	LEXINGTON	NEW SIGNALS	HAIDEE MARTINEZ			US	1	MEETING ST.	Under Investigation
2	323747	RICHLAND	NEW SIGNALS	JIMMY SHARP			SC	555	FARROW ROAD	Under Investigation
2	323855	LEXINGTON	NEW SIGNALS	NANNETTE GUEST			S	169	BELO RD.	Under Investigation
2	325305	LEXINGTON	NEW SIGNALS	SENATOR JAKE KNOTTS	N	P	US	1	AUGUSTA RD.	Under Investigation
2	326556	LEXINGTON	NEW SIGNALS	SENATOR JAKE KNOTTS	N	P	S	68	CORLEY MILL RD.	Under Investigation
2	328794	RICHLAND	NEW SIGNALS	LULA COUNTS						Under Investigation
2	329265	LEXINGTON	NEW SIGNALS	MICHAEL DENNIS			SC	6	SOUTH LAKE DR.	Under Investigation
2	330583	LEXINGTON	NEW SIGNALS	JAKE KNOTTS			US	1	AUGUSTA RD.	Under Investigation
2	330703	LEXINGTON	NEW SIGNALS	SEN. KNOTTS			SC	6	S LAKE DR	Under Investigation
2	330707	LEXINGTON	NEW SIGNALS	SEN. KNOTTS			SC	6	EDMUND HWY.	Under Investigation
2	330712	LEXINGTON	NEW SIGNALS	ED SAWYER			US	1	AUGUSTA RD.	Under Investigation
2	330718	RICHLAND	NEW SIGNALS	CATHERINE BEALE			S	59	BLYTHEWOOD RD	Under Investigation
2	332963	LEXINGTON	NEW SIGNALS	MYRON CORLEY			SC	12	JARVIS KAPMAN BLVD	Under Investigation
3	297652	ANDERSON	RESURFACE	COL AMOS	N	P	I	85	I-85	Under Investigation
3	299055	AIKEN	CURB CUTS	KEVIN FREELAND	N	P	SC	302	SILVER BLUFF RD	Under Investigation
3	300027	AIKEN	CURB CUTS	CITY OF AIKEN	N		US	1	COLUMBIA HWY	Under Investigation
3	300651	PICKENS	CURB CUTS	RICHARD PHIPPS	Y	P	SC	183	FARRS BRIDGE ROAD	Under Investigation
3	302517	PICKENS	CURB CUTS	PATRICK PATTERSON	Y	P	SC	8	GENTRY MEMORIAL HWY	Under Investigation
3	304337	AIKEN	CURB CUTS	JIMMY PRESTON	N	P	US	1	COLUMBIA HWY	Under Investigation
3	300774	AIKEN	NEW SIGNALS	IRWIN E MAGERKURTH	N	P	US	278	WILLISTON ROAD	Under Investigation
3	302099	ANDERSON	NEW SIGNALS	DAN BOWEN	N	P	SC	24	SC-24	Under Investigation
3	305281	AIKEN	NEW SIGNALS	REP. J. ROLAND SMITH	N	P	SC	125	ATOMIC RD	Under Investigation
3	306907	ANDERSON	NEW SIGNALS	LINDA GRIFFIN		P	S	80	JAMES COX ROAD	Under Investigation
3	307009	ANDERSON	NEW SIGNALS	JOE FINLEY		P	US	76	US 76	Under Investigation
3	310848	ANDERSON	NEW SIGNALS	EVERETT ADAMS		P	US	76	US 76	Under Investigation
3	312264	AIKEN	NEW SIGNALS	TONY ATECA			SC	118	HITCHCOCK PKWY	Under Investigation
3	312466	AIKEN	NEW SIGNALS	ROGER LEDUC			US	1	RICHLAND AVE	Under Investigation
3	313455	ANDERSON	NEW SIGNALS	DONNA RUCKER		P	US	29	SHOCKLEY FERRY	Under Investigation
3	314709	AIKEN	NEW SIGNALS	MACHAEL PETERSON			SC	302	SILVER BLUFF RD	Under Investigation
3	314711	AIKEN	NEW SIGNALS	MACHAEL PETERSON			SC	302	SILVER BLUFF RD	Under Investigation
3	314712	AIKEN	NEW SIGNALS	MACHAEL PETERSON			SC	302	SILVER BLUFF RD	Under Investigation
3	316336	ANDERSON	NEW SIGNALS	BARBARA JOHNSON		P	SC	8	HIGHWAY 8	Under Investigation
3	323666	ANDERSON	NEW SIGNALS	CARISA WILSON		P	SC	28	SC 28 SOUTH	Under Investigation
3	327064	OCONEE	NEW SIGNALS	JOYCE PADEN		P	SC	11	SC-11	Under Investigation
3	330187	ANDERSON	NEW SIGNALS	MAYOR EARL LOLLIS MEYERS		P	SC	252	SC 252	Under Investigation

Commission 370 (N) February Pending Status Report

4/8/2008

Commission 370 (N) Items pending

Comp Dist	Req.#	County	Request Type	Requestor	Meets	Assess	Type	Route	Road Name	Justification
4	303056	SPARTANBURG	CONSTRUCTION	TERRON HELMS	Y	P	SC	296	REIDVILLE ROAD @ MOORE, REIDVILLE & S	Under Investigation
4	309314	SPARTANBURG	CONSTRUCTION	MORSHED MESIHA			SC	101	HIGHWAY 101 @ GREENVILLE, REIDVILLE	Under Investigation
4	315001	SPARTANBURG	CONSTRUCTION	SEN. JOHN HAWKINS			S	115	BLACKSTOCK ROAD (E)	Under Investigation
4	302223	SPARTANBURG	CURB CUTS	NIEMITALO, INC.	Y	P	SC	358	HOLLY SPRINGS ROAD @ LYMAN	Under Investigation
4	303621	SPARTANBURG	CURB CUTS	LEONARD GRIFFIN	Y	P	SC	11	HIGHWAY 11 @ CAMPOBELLO, CHESNEE &	Under Investigation
4	304183	SPARTANBURG	CURB CUTS	NIEMITALO, INC.	Y	P	SC	358	HOLLY SPRINGS ROAD @ LYMAN	Under Investigation
4	311694	GREENVILLE	CURB CUTS	JEANETTE GLENN			US	25	US 25 NORTH	Under Investigation
4	312538	SPARTANBURG	CURB CUTS	SPINX CO.	Y	P	SC	101	SC 101	Under Investigation
4	312575	SPARTANBURG	CURB CUTS	SPINX CO.	Y	P	US	221	MAIN STREET (S) @ WOODRUFF	Under Investigation
4	315260	SPARTANBURG	CURB CUTS	RAY BROWN	Y	P	US	221	HIGHWAY 221 @ ENOREE, MOORE, ROEB	Under Investigation
4	315584	GREENVILLE	CURB CUTS	SPINX OIL CO.			SC	146	WOODRUFF RD	Under Investigation
4	316011	SPARTANBURG	CURB CUTS	MARY BETH NORTON			SC	296	REIDVILLE ROAD @ MOORE, REIDVILLE & S	Under Investigation
4	318017	GREENVILLE	CURB CUTS	MAGNOLIA HALL PLANT.			SC	418	JENKINS BRIDGE RD.	Under Investigation
4	318635	UNION	CURB CUTS	RHINO REALTY FUND, LL			US	176	DUNCAN BYPASS	Under Investigation
4	321515	GREENVILLE	CURB CUTS	MCDONALD'S USA			US	29	WADE HAMPTON BLVD.	Under Investigation
4	323015	GREENVILLE	CURB CUTS	JAMIE ROSELLI			SC	183	SC-183 CEDAR LANE,	Under Investigation
4	323991	GREENVILLE	CURB CUTS	D.I. CARTER			US	25	WHITE HORSE RD	Under Investigation
4	326577	GREENVILLE	CURB CUTS	MARTIN HENRY INVESTMENTS			SC	290	LOCUST HILL RD.	Under Investigation
4	329215	GREENVILLE	CURB CUTS	C. DOUGLAS HAYES			SC	20	SC 20	Under Investigation
4	330365	GREENVILLE	CURB CUTS	RICKY VAUGHAN			SC	291	NORTH PLEASANTBURG	Under Investigation
4	330374	GREENVILLE	CURB CUTS	MARTIN HENRY INVESTMENTS			SC	290	LOCUST HILL RD.	Under Investigation
4	330966	GREENVILLE	CURB CUTS	D&M HOLDINGS			SC	86	SC-86	Under Investigation
4	297599	SPARTANBURG	NEW SIGNALS	COUNCILMAN MINTZ	N	P	SC	9	BOILING SPRINGS ROAD	Under Investigation
4	297613	SPARTANBURG	NEW SIGNALS	HOLLY KINES	N	P	SC	85	BUSINESS 85	Under Investigation
4	298050	GREENVILLE	NEW SIGNALS	MIKE DIMPSY	N	P	S	920	STALLINGS RD	Under Investigation
4	298637	GREENVILLE	NEW SIGNALS	DAN HUNT	N	P	SC	101	SC-101	Under Investigation
4	298646	GREENVILLE	NEW SIGNALS	DAN HUNT	N	P	SC	101	SC-101	Under Investigation
4	303178	GREENVILLE	NEW SIGNALS	JACKLYNN BAGWELL	N	P	SC	146	WOODRUFF RD	Under Investigation
4	305054	GREENVILLE	NEW SIGNALS	MS. PAT MCCLINTICK	N	P	S	146	WOODRUFF	Under Investigation
4	309713	SPARTANBURG	NEW SIGNALS	CHRIS JOHNSON			US	176	ASHEVILLE HIGHWAY	Under Investigation
4	310213	SPARTANBURG	NEW SIGNALS	BETH STARNES			SC	295	SC-295	Under Investigation
4	310363	SPARTANBURG	NEW SIGNALS	PAULIE BENNETT			S	40	BLACKSTOCK ROAD @ CAMPTON & INMAN	Under Investigation
4	311107	SPARTANBURG	NEW SIGNALS	THOMAS TREMMEL	N	P	SC	290	DUNCAN MOORE HWY @ MOORE	Under Investigation
4	312224	SPARTANBURG	NEW SIGNALS	TRACY JOBE			SC	290	DUNCAN MOORE HWY @ MOORE	Under Investigation
4	318572	GREENVILLE	NEW SIGNALS	MARY STRATTMAN			US	25	US-25 SOUTH AUGUSTA RD	Under Investigation
4	321540	GREENVILLE	NEW SIGNALS	SARAH JONES			P	110	MEMORIAL DR. EXT.	Under Investigation
4	322029	SPARTANBURG	NEW SIGNALS	O'NEAL MINCE			P	79	VALLEY FALLS ROAD @ SPTBG & VALLEY FA	Under Investigation
4	326358	GREENVILLE	NEW SIGNALS	CHRIS CHAPMAN			P	8	SC-8	Under Investigation
4	326763	GREENVILLE	NEW SIGNALS	DAN STEELE			P	94	EAST NORTH ST	Under Investigation
5	296232	SUMTER	RESURFACE	LEONARD ELLIS			S	964	SIERRA DR.	Under Investigation
5	298864	SUMTER	RESURFACE	REV JOE & NEIGHBORS	N	P	S	734	RUSSEL AVE.	Under Investigation
5	298867	SUMTER	RESURFACE	BETSY CONNOR	N	P	S	934	FAWN CIR.	Under Investigation
5	298871	SUMTER	RESURFACE	BETSY CONNER	N	P	S	932	BUCKHORN DR.	Under Investigation
5	298894	SUMTER	RESURFACE	REP. MURRELL SMITH	N	P	S	1040	CONYERS ST.	Under Investigation
5	298900	SUMTER	RESURFACE	REP. MURRELL SMITH	N	P	S	833	SNOWDEN ST.	Under Investigation
5	298918	SUMTER	RESURFACE	DIANE FLEMING	N	P	S	1177	ECHO SPRINGS RD.	Under Investigation
5	298925	SUMTER	RESURFACE	DIANE FLEMING	N	P	S	1176	TWIN LAKES DR.	Under Investigation
5	298928	SUMTER	RESURFACE	DIANE FLEMING	N	P	S	1178	RIDGEHILL DR.	Under Investigation
5	298940	SUMTER	RESURFACE	DIANE FLEMING	N	P	S	1180	SHORELAND DR.	Under Investigation
5	309107	NEWBERRY	RESURFACE	JEFFERY DUNCAN			S	452	COUNTY LINE ROAD	Under Investigation
5	327447	FAIRFIELD	RESURFACE	CARL MCINTOSH	N	N	S	78	GARDEN STREET	Under Investigation
5	321125	NEWBERRY	CONSTRUCTION	WALTON MCLEOD			SC	773	SC-773	Under Investigation
5	300366	SUMTER	CURB CUTS	HENRY KIRKLAND	N	P	US	521	CAMDEN HWY.	Under Investigation
5	310536	KERSHAW	CURB CUTS	DAVID T. HALE	Y	P	US	521	KERSHAW HIGHWAY	Under Investigation
5	315910	KERSHAW	CURB CUTS	ALBERT HOUGH	Y	P	SC	34	BISHOPVILLE HWY. (CAMDEN)	Under Investigation
5	328475	KERSHAW	CURB CUTS	THE VICKY COOPERATION	Y	P	US	1	JEFFERSON DAVIS HWY.	Under Investigation
5	330944	YORK	CURB CUTS	TOWN OF CLOVER/ ALLISON HARVEY	Y	Y	SC	55	SC 55	Under Investigation
5	304818	SUMTER	NEW SIGNALS	JIMMY BYRD	Y	P	S	1429	S. PIKE EAST & WEST RD.	Under Investigation

Commission 370 (N) February Pending Status Report

4/8/2008

Commission 370 (N) Items pending

Cong Dist	Req.#	County	Request Type	Requestor	Meets	Assess	Type	Route	Road Name	Justification
5	310916	KERSHAW	NEW SIGNALS	JEANIE SABBAGHA			SC	34	BISHOPVILLE HWY. (CAMDEN)	Under Investigation
5	311427	KERSHAW	NEW SIGNALS	JEANIE SABBAGHA			S	329	DR. HUMPHRIES RD.	Under Investigation
5	315216	KERSHAW	NEW SIGNALS	ANONYMOUS			US	1	JEFFERSON DAVIS HWY.	Under Investigation
5	316942	DARLINGTON	NEW SIGNALS	PATRICIA WILLIAMS			US	52	USS2 BY PASS	Under Investigation
5	320805	SUMTER	NEW SIGNALS	CHARLIE HOLMES			S	1074	WESMARK BLVD	Under Investigation
5	328672	SUMTER	NEW SIGNALS	ALPHONSO JOHNSON			S	40	ST. PAUL CH.RD.	Under Investigation
5	330958	YORK	NEW SIGNALS	WALTER BROWN/SENATOR WES HAYES			S	50	SPRINGDALE	Under Investigation
5	331212	YORK	NEW SIGNALS	MRS NADARA ANDREWS			SC	55	BETHEL	Under Investigation
6	296238	SUMTER	RESURFACE	LEONARD ELLIS			S	963	TOXAWAY DR.	Under Investigation
6	296242	SUMTER	RESURFACE	LEONARD ELLIS			S	1232	ALPINE DR.	Under Investigation
6	296795	SUMTER	RESURFACE	REV. CHARLES JOE	N	N	S	232	POINSETTE DR.	Under Investigation
6	298519	SUMTER	RESURFACE	REV JOE & NEIGHBORS	N	N	S	121	CORBETT ST.	Under Investigation
6	298520	SUMTER	RESURFACE	REV JOE & NEIGHBORS	N	N	S	231	PHILLIPS ST.	Under Investigation
6	298525	SUMTER	RESURFACE	REV JOE & NEIGHBORS	N	N	S	445	MOORE ST.	Under Investigation
6	298565	BERKELEY	RESURFACE	MRS. FIONA VARNER	N	P	S	55	HEATLEY STREET	Under Investigation
6	298818	SUMTER	RESURFACE	REV JOE & NEIGHBORS	N	P	S	142	WOODLAWN ST	Under Investigation
6	298822	SUMTER	RESURFACE	REV. JOE & NEIGHBORS	N	P	S	231	PHILLIPS ST.	Under Investigation
6	298825	SUMTER	RESURFACE	REV. JOE & NEIGHBORS	N	P	S	120	JACKSON ST.	Under Investigation
6	298834	SUMTER	RESURFACE	CYNTHIA MOUNON	N	P	S	1927	PERRY BLVD	Under Investigation
6	298836	SUMTER	RESURFACE	LEONARD ELLIS	N	P	S	966	CEDARWOOD CIR.	Under Investigation
6	298838	SUMTER	RESURFACE	LEONARD ELLIS	N	P	S	964	SIERRA DR.	Under Investigation
6	298841	SUMTER	RESURFACE	LEONARD ELLIS	N	P	S	967	VILLAGE CIRCLE	Under Investigation
6	298843	SUMTER	RESURFACE	LEONARD ELLIS	N	P	S	963	TOXAWAY DR.	Under Investigation
6	298844	SUMTER	RESURFACE	LEONARD ELLIS	N	P	S	965	FONTANA DR.	Under Investigation
6	298847	SUMTER	RESURFACE	LEONARD ELLIS	N	P	S	1232	ALPINE DR.	Under Investigation
6	298850	SUMTER	RESURFACE	DEBRA SPANN	N	P	S	922	MARION ST. (PINEWOOD)	Under Investigation
6	298852	SUMTER	RESURFACE	REV JOE & NEIGHBORS	N	P	S	326	ANDERSON ST.	Under Investigation
6	298855	SUMTER	RESURFACE	REV. JOE & NEIGHBORS	N	P	S	1038	CRESCENT AVE.	Under Investigation
6	298857	SUMTER	RESURFACE	REV. JOE & NEIGHBORS	N	P	S	236	DUBOSE ST.	Under Investigation
6	298858	SUMTER	RESURFACE	REV JOE & NEIGHBORS	N	P	S	229	ALBERT DR.	Under Investigation
6	298869	SUMTER	RESURFACE	REV JOE & NEIGHBORS	N	P	S	69	BROWN ST.	Under Investigation
6	298870	SUMTER	RESURFACE	REV JOE & NEIGHBORS	N	P	S	925	F.C. JAMES CT.	Under Investigation
6	298872	SUMTER	RESURFACE	REV JOE & NEIGHBORS	N	P	S	5	N. MAIN ST.	Under Investigation
6	298873	SUMTER	RESURFACE	REV. JOE & NEIGHBORS	N	P	S	1214	BRUNSON RD.	Under Investigation
6	298875	SUMTER	RESURFACE	REV JOE & NEIGHBORS	N	P	S	561	CHEROKEE ST.	Under Investigation
6	298878	SUMTER	RESURFACE	REV JOE & NEIGHBORS	N	P	S	357	VINNING ST.	Under Investigation
6	298880	SUMTER	RESURFACE	REV. JOE & NEIGHBORS	N	N	S	594	BORDEAUX ST.	Under Investigation
6	298882	SUMTER	RESURFACE	REV JOE & NEIGHBORS	N	P	S	357	COPELAND ST.	Under Investigation
6	298887	SUMTER	RESURFACE	REV JOE & NEIGHBORS	N	P	S	437	MITCHELL ST.	Under Investigation
6	298888	SUMTER	RESURFACE	REV. JOE & NEIGHBORS	N	P	S	87	POULAS ST.	Under Investigation
6	298889	SUMTER	RESURFACE	REV JOE & NEIGHBORS	N	P	S	542	WHITE ST.	Under Investigation
6	298890	SUMTER	RESURFACE	REV. JOE & NEIGHBORS	N	P	S	432	BROCKINGTON RD.	Under Investigation
6	298891	SUMTER	RESURFACE	REV JOE & NEIGHBORS	N	P	S	544	BARTON ST.	Under Investigation
6	298892	SUMTER	RESURFACE	REV. JOE & NEIGHBORS	N	P	S	431	LEGARE ST.	Under Investigation
6	298893	SUMTER	RESURFACE	REV JOE & NEIGHBORS	N	P	S	545	SHURER ST.	Under Investigation
6	298896	SUMTER	RESURFACE	REV JOE & NEIGHBORS	N	P	S	1245	CAROLINA AVE.	Under Investigation
6	298901	SUMTER	RESURFACE	REV. JOE & NEIGHBORS	N	P	S	772	SUSIE REMBERT RD.	Under Investigation
6	298902	SUMTER	RESURFACE	REV. JOE & NEIGHBORS	N	P	S	903	VICTORY ST.	Under Investigation
6	298906	SUMTER	RESURFACE	REV. JOE & NEIGHBORS	N	P	S	590	PEACH ST.	Under Investigation
6	298912	SUMTER	RESURFACE	REV. JOE & NEIGHBORS	N	P	S	67	CHARLOTTE ST.	Under Investigation
6	298913	SUMTER	RESURFACE	REV. JOE & NEIGHBORS	N	P	S	232	POINSETTE DR.	Under Investigation
6	298929	SUMTER	RESURFACE	REV. JOE & NEIGHBORS	N	P	S	121	CORBETT ST.	Under Investigation
6	298933	SUMTER	RESURFACE	REV. JOE & NEIGHBORS	N	P	S	231	PHILLIPS ST.	Under Investigation
6	298935	SUMTER	RESURFACE	REV. JOE & NEIGHBORS	N	P	S	445	MOORE ST.	Under Investigation
6	298937	SUMTER	RESURFACE	REV. JOE & NEIGHBORS	N	P	S	589	MILTON ST.	Under Investigation
6	298938	SUMTER	RESURFACE	REV. JOE & NEIGHBORS	N	P	S	575	ROWLAND ST.	Under Investigation
6	298948	SUMTER	RESURFACE	REV. JOE & NEIGHBORS	N	P	S	590	PEACH ST.	Under Investigation
6	298958	SUMTER	RESURFACE	REV. JOE & NEIGHBORS	N	P	S	590	PEACH ST.	Under Investigation

Commission 370 (N) February Pending Status Report

4/8/2008

Commission 370 (N) Items pending

Cong Dist	Req.#	County	Request Type	Requestor	Meets	Assess	Type	Route	Road Name	Justification
6	298961	SUMTER	RESURFACE	REV. JOE & NEIGHBORS	N	P	S	139	MORGAN AVE.	Under Investigation
6	298963	SUMTER	RESURFACE	REV. JOE & NEIGHBORS	N	P	S	1128	ANNE PARK	Under Investigation
6	298966	SUMTER	RESURFACE	REV. JOE & NEIGHBORS	N	P	S	123	CROSSWELL DR.	Under Investigation
6	298967	SUMTER	RESURFACE	REV. JOE & NEIGHBORS	N	P	S	547	GRANTHAM ST.	Under Investigation
6	298969	SUMTER	RESURFACE	REV. JOE & NEIGHBORS	N	P	S	783	MAGNOLIA ST.	Under Investigation
6	298971	SUMTER	RESURFACE	REV. JOE & NEIGHBORS	N	P	S	430	PINSON ST.	Under Investigation
6	301723	SUMTER	RESURFACE	VIVIAN KING	N	N	S	232	POINSETTE DR.	Under Investigation
6	302296	BERKELEY	RESURFACE	MARC HEHN	N	P	S	660	VANISH DRIVE	Under Investigation
6	299109	SUMTER	CONSTRUCTION	CLAUDE NEWMAN	Y	Y	US	378	MYRTLE BEACH HWY.	Under Investigation
6	301085	RICHLAND	CONSTRUCTION	JIMMY C. BALES	N	N	SC	768	SHOP ROAD EXT.	Under Investigation
6	301113	ORANGEBURG	CONSTRUCTION	TOWN OF SANTEE	N	P	S	172	BONNER AVENUE (HOLLY HILL)	Under Investigation
6	301124	RICHLAND	CONSTRUCTION	JIMMY C. BALES	N	N	SC	768	SHOP RD	Under Investigation
6	301570	RICHLAND	CONSTRUCTION	JIMMY BALES	N	P	SC	262	LEESBURG ROAD	Under Investigation
6	322768	MARION	CONSTRUCTION	MARVIN STEVENSON						Under Investigation
6	299488	RICHLAND	CURB CUTS	DIBBLE MANNING	N	P	US	76	GARNERS FERRY	Under Investigation
6	300522	BERKELEY	CURB CUTS	BO COCKFIELD	N	P	SC	45	HWY. 45	Under Investigation
6	322898	RICHLAND	CURB CUTS	FREDERICK C. BRENNER, III	Y	P	SC	48	BLUFF RD	Under Investigation
6	331918	DORCHESTER	CURB CUTS	REGINAD CUSACK			US	78	HWY 78	Under Investigation
6	296729	RICHLAND	NEW SIGNALS	KIMBERLY	N	P	US	21	NORTH MAIN ST	Under Investigation
6	304233	SUMTER	NEW SIGNALS	KIM POSEY	N	P	SC	120	PINEWOOD RD.	Under Investigation
6	305092	RICHLAND	NEW SIGNALS	SHARON KIMPSON	N	P	S	1036	PARKLANE ROAD	Under Investigation
6	305262	RICHLAND	NEW SIGNALS	MR. LEROY BOLTON	N	P	S	1568	BLAIR ST	Under Investigation
6	306001	RICHLAND	NEW SIGNALS	MR. LEROY BOLTON			SC	48	BLUFF RD	Under Investigation
6	311653	RICHLAND	NEW SIGNALS	LOURIE SMITH			S	50	ATLAS RD	Under Investigation
6	312366	RICHLAND	NEW SIGNALS	JIMMY BALES			US	76	GARNERS FERRY	Under Investigation
6	315230	RICHLAND	NEW SIGNALS	JAN SHEELY			SC	262	LEESBURG ROAD	Under Investigation
6	316209	RICHLAND	NEW SIGNALS	MARY TAYLOR			US	176	BROAD RIVER RD	Under Investigation
6	317264	FLORENCE	NEW SIGNALS	BONNIE GENSEL			US	52	IRBY STREET	Under Investigation
6	320238	RICHLAND	NEW SIGNALS	PETE DENNIS			US	21	WILSON BLVD	Under Investigation
6	323096	RICHLAND	NEW SIGNALS	KIM LITTLE			US	76	GARNERS FERRY	Under Investigation

Commission 370 (N) Pending

4/8/2008

Commission 370 (N) Pending District_Id: '1, 2, 3, 4, 5, 6, 7', Beginning Work Request Date: '27-JUN-2007', Ending Work Request Date: '31-MAR-2008' District, Comm Approval = 'C', (Date Eng Cert Req IS NULL OR Assess Recom = 'P'), Work Requestor Type

Dist Id (Org)	County	Cong Dist	370 Request Type	Req.#	Requestor	Reported	Completed	Close Date	Certified	Meets	Assess Recom	Type	Route	Road Name
1	AIKEN	2	RESURFACE	310485	MS. SUSAN KNEECE	10/02/07						S	345	SHADOW DR
1	AIKEN	2	RESURFACE	333382	SAM W. FULMER	03/10/08	03/13/08					SC	39	OLD NINETY SIX INDIAN TRAIL RD
1	AIKEN	3	CURB CUTS	299055	KEVIN FREELAND	08/01/07	10/11/07			N	P	SC	302	SILVER BLUFF RD
1	AIKEN	3	CURB CUTS	300027	CITY OF AIKEN	08/07/07	08/13/07			N		US	1	COLUMBIA HWY
1	AIKEN	2	CURB CUTS	300260	THOMAS USKUP	08/07/07	08/13/07			N		SC	4	SURREY RACE RD
1	AIKEN	2	CURB CUTS	301503	AIKEN LAND & TIMBER	08/14/07	08/14/07			N		US	78	CHARLESTON HWY
1	AIKEN	3	CURB CUTS	304337	JIMMY PRESTON	08/28/07	10/09/07			N	P	US	1	COLUMBIA HWY
1	AIKEN	3	TRAFFIC SIGNALS	312264	TONY ATECA	10/12/07						SC	118	HITCHCOCK PKWY
1	AIKEN	3	TRAFFIC SIGNALS	312466	ROGER LEDUC	10/15/07						US	1	RICHLAND AVE
1	AIKEN	2	TRAFFIC SIGNALS	312576	MR. HANK FULMER	10/15/07						US	1	COLUMBIA HWY
1	AIKEN	3	TRAFFIC SIGNALS	336267	DIANE P. SMITH	03/24/08						SC	230	MARTINTOWN RD
1	KERSHAW	5	CURB CUTS	310536	DAVID T. HALE	10/02/07	12/03/07			Y	P	US	521	KERSHAW HIGHWAY
1	KERSHAW	5	CURB CUTS	315910	ALBERT HOUGH	11/06/07	12/03/07			Y	P	SC	34	BISHOPVILLE HWY. (CAMDEN)
1	KERSHAW	5	CURB CUTS	328475	THE VICKY COOPERATION	02/11/08	02/14/08			Y	P	US	1	JEFFERSON DAVIS HWY.
1	KERSHAW	5	CURB CUTS	335310	JAMES P. DENNIS	03/18/08						US	1	JEFFERSON DAVIS HWY.
1	KERSHAW	5	TRAFFIC SIGNALS	310916	JEANIE SABBAGHA	10/04/07						SC	34	BISHOPVILLE HWY. (CAMDEN)
1	KERSHAW	5	TRAFFIC SIGNALS	311427	JEANIE SABBAGHA	10/09/07						S	329	DR. HUMPHRIES RD.
1	KERSHAW	5	TRAFFIC SIGNALS	315216	ANONYMOUS	10/31/07						US	1	JEFFERSON DAVIS HWY.
1	LEXINGTON	2	CONSTRUCTION	329776	ARNOLD TAYLOR	02/20/08						S	178	BROAD RIVER RD
1	LEXINGTON	2	CURB CUTS	322344	DON TAYLOR	12/31/07			01/04/08	N	P	SC	60	LAKE MURRAY BLVD
1	LEXINGTON	2	CURB CUTS	330256	KIM HUTCHINS	02/20/08						US	178	FAIRVIEW ROAD
1	LEXINGTON	2	CURB CUTS	332059	RICHARD STURM	03/04/08						US	1	WEST MAIN ST.
1	LEXINGTON	2	CURB CUTS	334841	ROBERT J SELLERS	03/17/08						US	321	SOUTH BOUND ROAD
1	LEXINGTON	2	TRAFFIC SIGNALS	297379	REP. NIKKI HALEY	07/13/07				N	P	US	378	SUNSET BLVD.
1	LEXINGTON	2	TRAFFIC SIGNALS	299486	BILL BARRIER	08/02/07				N	P	SC	302	EDMUND HWY.
1	LEXINGTON	2	TRAFFIC SIGNALS	302898	LINDA MEEK	08/21/07				N	P	S	34	PLATT SPRINGS ROAD
1	LEXINGTON	2	TRAFFIC SIGNALS	303161	TAMMY JOHNSON	08/22/07				N	P	S	34	PLATT SPRINGS ROAD
1	LEXINGTON	2	TRAFFIC SIGNALS	303365	KELLY MILLS	08/22/07				N	P	S	34	PLATT SPRINGS ROAD
1	LEXINGTON	2	TRAFFIC SIGNALS	303369	MS. KELLY MILLS	08/22/07				N	P	S	34	PLATT SPRINGS ROAD
1	LEXINGTON	2	TRAFFIC SIGNALS	303382	BOBBI BOUKNIGHT	08/23/07				N	P	S	34	PLATT SPRINGS ROAD
1	LEXINGTON	2	TRAFFIC SIGNALS	303512	BARBARA MARTIN	08/23/07				N	P	S	34	PLATT SPRINGS ROAD
1	LEXINGTON	2	TRAFFIC SIGNALS	304730	MS. KORENE SMITH	08/29/07				N	P	S	34	PLATT SPRINGS ROAD
1	LEXINGTON	2	TRAFFIC SIGNALS	305785	ED ELBRECHT	08/31/07						US	378	SUNSET BLVD.
1	LEXINGTON	2	TRAFFIC SIGNALS	309730	PATRICIA WHEAT	09/27/07						SC	6	EDMUND HWY.
1	LEXINGTON	2	TRAFFIC SIGNALS	312578	ABBY DIAMOND	10/15/07						S	1177	OLD BUSH RIVER RD
1	LEXINGTON	2	TRAFFIC SIGNALS	321732	HAIDEE MARTINEZ	12/21/07						US	1	MEETING ST.
1	LEXINGTON	2	TRAFFIC SIGNALS	323855	NANNETTE GUEST	01/10/08						S	169	BELO RD.
1	LEXINGTON	2	TRAFFIC SIGNALS	330583	JAKE KNOTTS	02/25/08						US	1	AUGUSTA RD.
1	LEXINGTON	2	TRAFFIC SIGNALS	330703	SEN. KNOTTS	02/26/08						SC	6	S LAKE DR
1	LEXINGTON	2	TRAFFIC SIGNALS	330707	SEN. KNOTTS	02/26/08						SC	6	EDMUND HWY.
1	LEXINGTON	2	TRAFFIC SIGNALS	332963	MYRON CORLEY	02/25/08						SC	12	JARVIS KLAPMAN BLVD
1	LEXINGTON	2	TRAFFIC SIGNALS	334963	MS. REE SMITH	03/17/08						SC	245	SOUTH LEE STREET
1	LEXINGTON	2	TRAFFIC SIGNALS	336312	MIKE HUFFSTETLER	03/24/08						US	378	SUNSET BLVD
1	LEXINGTON	2	TRAFFIC SIGNALS	337672	JOHN M. "JAKE" KNOTTS	03/18/08						S	169	CALKS FERRY RD.
1	RICHLAND	2	RESURFACE	307735	BETTY BRADSHAW	09/17/07						S	2387	WYNETTE WAY
1	RICHLAND	2	RESURFACE	307757	JAMES TAYLOR	09/17/07						S	2523	ROBNEY DRIVE
1	RICHLAND	2	RESURFACE	307783	JAMES TAYLOR	09/17/07						S	2521	WACTOR ST
1	RICHLAND	2	RESURFACE	307788	JACKIE BRANTLEY	09/17/07						S	295	KALMIA STREET
1	RICHLAND	2	RESURFACE	307808	SANDRA JENKINS	09/17/07						S	2005	BURTON ST
1	RICHLAND	2	RESURFACE	308023	CAROLE FALLON	09/18/07						S	43	BRICKYARD RD
1	RICHLAND	2	RESURFACE	308332	BICKY & JOE SOLITO	09/19/07						S	1100	OLD WOODLAND ROAD
1	RICHLAND	2	RESURFACE	313701	MARY COX	10/22/07						S	1489	MOSS HILL ROAD
1	RICHLAND	2	RESURFACE	316159	DOROTHY BRAHAM	11/07/07						S	997	SPRING BRANCH RD
1	RICHLAND	2	RESURFACE	319545	MS. ARTEMUS	12/05/07						S	1607	FOLYD DRIVE
1	RICHLAND	2	RESURFACE	323449	BRYAN COOPER	01/08/08						S	1047	MICKLE RD
1	RICHLAND	2	RESURFACE	324649	BILL LAROK	01/16/08						S	1837	STEWART STREET
1	RICHLAND	2	RESURFACE	325168	BRIAN JOHNSON	01/22/08						S	241	EDISTO AVE
1	RICHLAND	2	RESURFACE	326712	MARY STOKES	01/30/08						S	2488	CONNERS ST
1	RICHLAND	2	RESURFACE	326803	PERRY LONY	01/31/08						S	241	EDISTO AVE
1	RICHLAND	2	RESURFACE	326882	ELLEN STEPHENS	01/31/08						S	248	HEATHERWOOD RD
1	RICHLAND	2	RESURFACE	326244	MR. VAQUES	02/08/08						S	2454	LOCKMAN ROAD

Commission 370 (N) Pending

4/8/2008

Commission 370 (N) Pending District Id: '1, 2, 3, 4, 5, 6, 7', Beginning Work Request Date: '27-JUN-2007', Ending Work Request Date: '31-MAR-2008' District, Comm Approval = 'C', (Date Eng Cert Req IS NULL OR Assess Recom = 'P'), Work Requestor Type

Dist Id (Org)	County	Cong Dist	370 Request Type	Req.#	Requestor	Reported	Completed	Close Date	Certified	Meets	Assess Recom	Type	Route	Road Name
1	RICHLAND	2	RESURFACE	328862	JON CHILTON	02/13/08						S	1756	BEVERLY DR
1	RICHLAND	2	RESURFACE	328863	JON CHILTON	02/13/08						S	430	VERNER ST
1	RICHLAND	2	RESURFACE	329930	JOEY PFROMMER	02/21/08						S	878	MARLING DRIVE
1	RICHLAND	2	CONSTRUCTION	297442	REP NATHAN BALLENTINE	07/23/07			N	P		I	26	
1	RICHLAND	2	CONSTRUCTION	297455	REP NATHAN BALLENTINE	07/23/07		09/10/07	N	P		S	129	KENNERLY RD
1	RICHLAND	6	CONSTRUCTION	301085	JIMMY C. BALES	08/09/07			N	N		SC	768	SHOP ROAD EXT.
1	RICHLAND	6	CONSTRUCTION	301124	JIMMY C. BALES	08/10/07			N	N		SC	768	SHOP RD
1	RICHLAND	6	CONSTRUCTION	301570	JIMMY BALES	08/09/07			N	P		SC	262	LEESBURG ROAD
1	RICHLAND	2	CONSTRUCTION	321738	SENATOR RONNIE CROMER	12/21/07						S	1308	A ST
1	RICHLAND	6	CURB CUTS	299488	DIBBLE MANNING	08/02/07			N	P		US	76	GARNERS FERRY
1	RICHLAND	6	CURB CUTS	322898	FREDERICK C. BRENNER, III	12/17/07	01/03/08		Y	P		SC	48	BLUFF RD
1	RICHLAND	2	CURB CUTS	324477	HENRIETTA SMITH	01/15/08			Y	P		SC	48	BLUFF RD
1	RICHLAND	2	CURB CUTS	336091	JEFF PAOLUCCI	03/20/08			Y	P		SC	12	FOREST DR
1	RICHLAND	2	CURB CUTS	337431	EAGLE PARK, LLC	03/31/08						SC	12	PERCIVAL ROAD
1	RICHLAND	2	TRAFFIC SIGNALS	296689	SEN. JOHN E. COURSON	07/25/07			N	P		S	58	KENNERLY RD
1	RICHLAND	6	TRAFFIC SIGNALS	296729	KIMBERLY	07/12/07			N	P		US	21	NORTH MAIN ST
1	RICHLAND	2	TRAFFIC SIGNALS	296733	RACHEL BRANHAM	07/12/07			N	P		I	20	INTERSTATE 20
1	RICHLAND	2	TRAFFIC SIGNALS	296789	RASHAD EGISTER	07/06/07			N	P		S	2033	SPARKLEBERRY LN
1	RICHLAND	6	TRAFFIC SIGNALS	305092	SHARON KIMPSON	08/30/07			N	P		S	1036	PARKLANE ROAD
1	RICHLAND	6	TRAFFIC SIGNALS	305262	MR. LEROY BOLTON	08/31/07			N	P		S	1568	BLAIR ST
1	RICHLAND	2	TRAFFIC SIGNALS	305457	RICHLAND COUNTY EMERG	08/29/07						S	83	HARDSCRABBLE ROAD
1	RICHLAND	2	TRAFFIC SIGNALS	305871	CORI KOCEVSKI	09/05/07						S	83	HARDSCRABBLE ROAD
1	RICHLAND	6	TRAFFIC SIGNALS	306001	MR. LEROY BOLTON	09/06/07						SC	48	BLUFF RD
1	RICHLAND	2	TRAFFIC SIGNALS	307840	ELLEN BURGIN	09/17/07						S	286	BICKLEY RD
1	RICHLAND	2	TRAFFIC SIGNALS	310902	VAL HUTCHINSON	10/04/07						S	1834	NORTH SPRINGS ROAD
1	RICHLAND	2	TRAFFIC SIGNALS	311483	HARRY FARBER	10/09/07						SC	60	LAKE MURRAY BLVD
1	RICHLAND	6	TRAFFIC SIGNALS	311653	LOURIE SMITH	10/03/07						S	50	ATLAS RD
1	RICHLAND	6	TRAFFIC SIGNALS	312366	JIMMY BALES	10/05/07						US	76	GARNERS FERRY
1	RICHLAND	2	TRAFFIC SIGNALS	313220	RACHEL UTSEY	10/18/07	01/24/08	11/09/07				S	1800	GALWAY LANE
1	RICHLAND	2	TRAFFIC SIGNALS	313968	CLARA PINCKNEY	10/24/07						SC	48	BLUFF RD
1	RICHLAND	2	TRAFFIC SIGNALS	315228	MR. MICHAEL LYDAY	10/31/07						SC	555	FARROW ROAD
1	RICHLAND	6	TRAFFIC SIGNALS	315230	JAN SHEELY	10/31/07						SC	262	LEESBURG ROAD
1	RICHLAND	6	TRAFFIC SIGNALS	316209	MARY TAYLOR	11/07/07						US	176	BROAD RIVER RD
1	RICHLAND	2	TRAFFIC SIGNALS	316385	SHARON RICHARDSON	11/08/07						S	1834	NORTH SPRINGS RD.
1	RICHLAND	2	TRAFFIC SIGNALS	316391	SHARON RICHARDSON	11/08/07						S	2271	RISDON WAY
1	RICHLAND	2	TRAFFIC SIGNALS	317547	MS. NEALY	11/16/07						S	2205	BEECLIFF DR
1	RICHLAND	6	TRAFFIC SIGNALS	320238	PETE DENNIS	12/10/07						US	21	WILSON BLVD
1	RICHLAND	6	TRAFFIC SIGNALS	323096	KIM LITTLE	01/07/08						US	76	GARNERS FERRY
1	RICHLAND	2	TRAFFIC SIGNALS	323747	JIMMY SHARP	01/10/08						SC	555	FARROW ROAD
1	RICHLAND	2	TRAFFIC SIGNALS	328794	LULA COUNTS	02/08/08								
1	RICHLAND	2	TRAFFIC SIGNALS	330718	CATHERINE BEALE	02/26/08						S	59	BLYTHEWOOD RD
1	RICHLAND	2	TRAFFIC SIGNALS	332650	JOHN CRANGEL	03/08/08						SC	12	FOREST DR
1	SUMTER	5	RESURFACE	296232	LEONARD ELLIS	07/23/07	09/26/07					S	964	SIERRA DR.
1	SUMTER	6	RESURFACE	296238	LEONARD ELLIS	07/23/07	09/26/07					S	963	TOXAWAY DR.
1	SUMTER	6	RESURFACE	296242	LEONARD ELLIS	07/23/07	09/27/07					S	1232	ALPINE DR.
1	SUMTER	6	RESURFACE	296795	REV. CHARLES JOE	07/25/07		04/04/08	N	N		S	232	POINSETTE DR.
1	SUMTER	6	RESURFACE	298519	REV JOE & NEIGHBORS	07/31/07		04/04/08	N	N		S	121	CORBETT ST.
1	SUMTER	6	RESURFACE	298520	REV JOE & NEIGHBORS	07/31/07		04/04/08	N	N		S	231	PHILLIPS ST.
1	SUMTER	6	RESURFACE	298525	REV JOE & NEIGHBORS	07/31/07		04/04/08	N	N		S	445	MOORE ST.
1	SUMTER	6	RESURFACE	298818	REV JOE & NEIGHBORS	06/28/07			N	P		S	142	WOODLAWN ST
1	SUMTER	6	RESURFACE	298822	REV. JOE & NEIGHBORS	06/28/07			N	P		S	231	PHILLIPS ST.
1	SUMTER	6	RESURFACE	298825	REV. JOE & NEIGHBORS	06/28/07			N	P		S	120	JACKSON ST.
1	SUMTER	6	RESURFACE	298834	CYNTHIA MOUZON	07/02/07			N	P		S	1927	PERRY BLVD
1	SUMTER	6	RESURFACE	298836	LEONARD ELLIS	07/19/07	09/26/07		N	P		S	966	CEDARWOOD CIR.
1	SUMTER	6	RESURFACE	298838	LEONARD ELLIS	07/19/07	09/28/07		N	P		S	964	SIERRA DR.
1	SUMTER	6	RESURFACE	298841	LEONARD ELLIS	07/19/07			N	P		S	967	VILLAGE CIRCLE
1	SUMTER	6	RESURFACE	298843	LEONARD ELLIS	07/19/07	09/26/07		N	P		S	963	TOXAWAY DR.
1	SUMTER	6	RESURFACE	298844	LEONARD ELLIS	07/19/07	09/27/07		N	P		S	965	FONTANA DR.
1	SUMTER	6	RESURFACE	298847	LEONARD ELLIS	07/19/07	09/27/07		N	P		S	1232	ALPINE DR.
1	SUMTER	6	RESURFACE	298850	DEBRA SPANN	07/06/07			N	P		S	922	MARION ST. (PINWOOD)
1	SUMTER	6	RESURFACE	298852	REV JOE & NEIGHBORS	08/28/07			N	P		S	326	ANDERSON ST.

Commission 370 (N) Pending

4/8/2008

Commission 370 (N) Pending District_Id: '1, 2, 3, 4, 5, 6, 7', Beginning Work Request Date: '27-JUN-2007', Ending Work Request Date: '31-MAR-2008' District, Comm Approval = 'C', (Date Eng Cert Req IS NULL OR Assess Recom = 'P'),
Work Requestor Type

Dist Id (Org)	County	Cong Dist	370 Request Type	Req.#	Requestor	Reported	Completed	Close Date	Certified	Meets	Assess Recom	Type	Route	Road Name
1	SUMTER	6	RESURFACE	298855	REV. JOE & NEIGHBORS	06/28/07			N	P	S	S	1038	CRESCENT AVE.
1	SUMTER	6	RESURFACE	298857	REV. JOE & NEIGHBORS	06/28/07			N	P	S	S	236	DUBOSE ST.
1	SUMTER	6	RESURFACE	298858	REV JOE & NEIGHBORS	06/28/07			N	P	S	S	229	ALBERT DR.
1	SUMTER	5	RESURFACE	298864	REV JOE & NEIGHBORS	06/28/07			N	P	S	S	734	RUSSEL AVE.
1	SUMTER	5	RESURFACE	298867	BETSY CONNOR	06/28/07			N	P	S	S	934	FAWN CIR.
1	SUMTER	6	RESURFACE	298869	REV JOE & NEIGHBORS	06/28/07			N	P	S	S	69	BROWN ST.
1	SUMTER	6	RESURFACE	298870	REV JOE & NEIGHBORS	06/28/07			N	P	S	S	925	F.C. JAMES CT.
1	SUMTER	5	RESURFACE	298871	BETSY CONNER	06/28/07			N	P	S	S	932	BUCKHORN DR.
1	SUMTER	6	RESURFACE	298872	REV JOE & NEIGHBORS	06/28/07			N	P	S	S	5	N. MAIN ST.
1	SUMTER	6	RESURFACE	298873	REV. JOE & NEIGHBORS	06/28/07			N	P	S	S	1214	BRUNSON RD.
1	SUMTER	6	RESURFACE	298875	REV JOE & NEIGHBORS	06/28/07			N	P	S	S	561	CHEROKEE ST.
1	SUMTER	6	RESURFACE	298878	REV JOE & NEIGHBORS	06/28/07			N	P	S	S	357	VINNING ST.
1	SUMTER	6	RESURFACE	298880	REV. JOE & NEIGHBORS	08/01/07		03/04/08	N	N	S	S	594	BORDEAUX ST.
1	SUMTER	6	RESURFACE	298882	REV JOE & NEIGHBORS	06/28/07			N	P	S	S	357	COPELAND ST.
1	SUMTER	6	RESURFACE	298887	REV JOE & NEIGHBORS	06/28/07			N	P	S	S	437	MITCHELL ST.
1	SUMTER	6	RESURFACE	298888	REV. JOE & NEIGHBORS	06/28/07			N	P	S	S	87	POULAS ST.
1	SUMTER	6	RESURFACE	298889	REV JOE & NEIGHBORS	06/28/07			N	P	S	S	542	WHITE ST.
1	SUMTER	6	RESURFACE	298890	REV. JOE & NEIGHBORS	06/28/07			N	P	S	S	432	BROCKINGTON RD.
1	SUMTER	6	RESURFACE	298891	REV JOE & NEIGHBORS	06/28/07			N	P	S	S	544	BARTON ST.
1	SUMTER	6	RESURFACE	298892	REV. JOE & NEIGHBORS	06/28/07			N	P	S	S	431	LEGARE ST.
1	SUMTER	6	RESURFACE	298893	REV JOE & NEIGHBORS	06/28/07			N	P	S	S	545	SHIRER ST.
1	SUMTER	5	RESURFACE	298894	REP. MURRELL SMITH	06/28/07			N	P	S	S	1040	CONYERS ST.
1	SUMTER	6	RESURFACE	298896	REV JOE & NEIGHBORS	06/28/07			N	P	S	S	1245	CAROLINA AVE.
1	SUMTER	5	RESURFACE	298900	REP. MURRELL SMITH	06/28/07			N	P	S	S	833	SNOWDEN ST.
1	SUMTER	6	RESURFACE	298901	REV. JOE & NEIGHBORS	06/28/07			N	P	S	S	772	SUSTIE REMBERT RD.
1	SUMTER	6	RESURFACE	298902	REV. JOE & NEIGHBORS	06/28/07			N	P	S	S	903	VICTORY ST.
1	SUMTER	6	RESURFACE	298906	REV. JOE & NEIGHBORS	06/28/07			N	P	S	S	590	PEACH ST.
1	SUMTER	6	RESURFACE	298912	REV. JOE & NEIGHBORS	06/28/07			N	P	S	S	67	CHARLOTTE ST.
1	SUMTER	6	RESURFACE	298913	REV. JOE & NEIGHBORS	06/28/07			N	P	S	S	232	POINSETTE DR.
1	SUMTER	5	RESURFACE	298918	DIANE FLEMING	06/28/07			N	P	S	S	1177	ECHO SPRINGS RD.
1	SUMTER	5	RESURFACE	298925	DIANE FLEMING	06/28/07			N	P	S	S	1176	TWIN LAKES DR.
1	SUMTER	5	RESURFACE	298928	DIANE FLEMING	06/01/07		03/04/08	N	N	S	S	1178	RIDGEHILL DR.
1	SUMTER	6	RESURFACE	298929	REV. JOE & NEIGHBORS	06/28/07			N	P	S	S	121	CORBETT ST.
1	SUMTER	6	RESURFACE	298933	REV. JOE & NEIGHBORS	06/28/07			N	P	S	S	231	PHILLIPS ST.
1	SUMTER	6	RESURFACE	298935	REV. JOE & NEIGHBORS	06/28/07			N	P	S	S	445	MOORE ST.
1	SUMTER	6	RESURFACE	298937	REV. JOE & NEIGHBORS	06/28/07			N	P	S	S	589	MILTON ST.
1	SUMTER	6	RESURFACE	298938	REV. JOE & NEIGHBORS	06/28/07			N	P	S	S	575	ROWLAND ST.
1	SUMTER	5	RESURFACE	298940	DIANE FLEMING	06/28/07			N	P	S	S	1180	SHORELAND DR.
1	SUMTER	6	RESURFACE	298948	REV. JOE & NEIGHBORS	06/28/07			N	P	S	S	590	PEACH ST.
1	SUMTER	6	RESURFACE	298958	REV. JOE & NEIGHBORS	06/28/07			N	P	S	S	590	PEACH ST.
1	SUMTER	6	RESURFACE	298961	REV. JOE & NEIGHBORS	06/28/07			N	P	S	S	139	MORGAN AVE.
1	SUMTER	6	RESURFACE	298963	REV. JOE & NEIGHBORS	06/28/07			N	P	S	S	1128	ANNE PARK
1	SUMTER	6	RESURFACE	298966	REV. JOE & NEIGHBORS	06/28/07			N	P	S	S	123	CROSSWELL DR.
1	SUMTER	6	RESURFACE	298967	REV. JOE & NEIGHBORS	06/28/07			N	P	S	S	547	GRANTHAM ST.
1	SUMTER	6	RESURFACE	298969	REV. JOE & NEIGHBORS	06/28/07			N	P	S	S	783	MAGNOLIA ST.
1	SUMTER	6	RESURFACE	298971	REV. JOE & NEIGHBORS	06/28/07			N	P	S	S	430	PINSON ST.
1	SUMTER	6	RESURFACE	301723	WVIVIAN KING	08/14/07		03/04/08	N	N	S	S	232	POINSETTE DR.
1	SUMTER	6	RESURFACE	333411	F.D. FINNEY	03/10/08					S	S	682	RUNNEYMEDE BLVD
1	SUMTER	6	RESURFACE	333416	F.D. FINNEY	03/10/08					S	S	684	BUCKINGHAM CT.
1	SUMTER	6	RESURFACE	333418	F.D. FINNEY	03/10/08					S	S	680	COVET GARDEN
1	SUMTER	6	RESURFACE	333423	F.D. FINNEY	03/10/08					S	S	679	EATON BLVD.
1	SUMTER	6	RESURFACE	333432	F.D. FINNEY	03/10/08					S	S	681	PEMBROKE
1	SUMTER	6	CONSTRUCTION	299109	CLAUDE NEWMAN	08/01/07	10/31/07		Y	Y	US	US	378	MYRTLE BEACH HWY.
1	SUMTER	5	CURB CUTS	300366	HENRY KIRKLAND	08/08/07	10/08/07		N	P	US	US	521	CAMDEN HWY.
1	SUMTER	5	CURB CUTS	334111	DEAN GAINNEY	03/12/08			Y	P	US	US	76	US 76/378
1	SUMTER	6	TRAFFIC SIGNALS	304233	KIM POSEY	08/27/07			N	P	SC	SC	120	PINEWOOD RD.
1	SUMTER	5	TRAFFIC SIGNALS	304818	JIMMY BYRD	08/29/07		11/15/07	Y	P	S	S	1429	S. PIKE EAST & WEST RD.
1	SUMTER	5	TRAFFIC SIGNALS	320805	CHARLIE HOLMES	12/14/07					S	S	1074	WESMARK BLVD
1	SUMTER	5	TRAFFIC SIGNALS	328672	ALPHONSO JOHNSON	02/12/08					S	S	40	ST. PAUL CH.RD.
2	NEWBERRY	5	RESURFACE	309107	JEFFERY DUNCAN	09/24/07					S	S	452	COUNTY LINE ROAD
2	NEWBERRY	5	CURB CUTS	334989	EDWARD FANT	03/17/08					SC	SC	66	HWY 66

Commission 370 (N) Pending

4/8/2008

Commission 370 (N) Pending District Id: '1, 2, 3, 4, 5, 6, 7', Beginning Work Request Date: '27-JUN-2007', Ending Work Request Date: '31-MAR-2008' District, Comm Approval = 'C', (Date Eng Cert Req IS NULL OR Assess Recom = 'P'), Work Requestor Type

Dist Id (Org)	County	Cong Dist	370 Request Type	Req.#	Requestor	Reported	Completed	Close Date	Certified	Meets	Assess Recom	Type	Route	Road Name
3	ANDERSON	3	RESURFACE	297652	COL AMOS	07/27/07			09/04/07	N	P	I	85	I-85
3	ANDERSON	3	RESURFACE	335967	TONYA HANVEY	03/20/08						SC	252	SC 252
3	ANDERSON	3	CURB CUTS	332858	TIM BUSBY	03/07/08						SC	185	DUE WEST HWY
3	ANDERSON	3	TRAFFIC SIGNALS	302099	DAN BOWEN	08/18/07	01/04/08		01/04/08	N	P	SC	24	SC-24
3	ANDERSON	3	TRAFFIC SIGNALS	306907	LINDA GRIFFIN	09/11/07				P		S	80	JAMES COX ROAD
3	ANDERSON	3	TRAFFIC SIGNALS	307009	JOE FINLEY	08/11/07				P		US	76	US 76
3	ANDERSON	3	TRAFFIC SIGNALS	310848	EVERETT ADAMS	10/04/07				P		US	76	US 76
3	ANDERSON	3	TRAFFIC SIGNALS	313455	DONNA RUCKER	10/19/07				P		US	29	SHOCKLEY FERRY
3	ANDERSON	3	TRAFFIC SIGNALS	316336	BARBARA JOHNSON	11/08/07				P		SC	8	HIGHWAY 8
3	ANDERSON	3	TRAFFIC SIGNALS	323666	CARISA WILSON	01/09/08				P		SC	28	SC 28 SOUTH
3	ANDERSON	3	TRAFFIC SIGNALS	330187	MAYOR EARL LOLLIS MEYERS	02/22/08				P		SC	252	SC 252
3	ANDERSON	3	TRAFFIC SIGNALS	333675	ULA PHILLIPS	03/11/08						S	137	HAMPTON AVE.
3	ANDERSON	3	TRAFFIC SIGNALS	335508	CINDY	03/18/08	03/18/08			Y	P	S	65	MASTERS BLVD.
3	GREENVILLE	4	TRAFFIC SIGNALS	298050	MIKE DIMPSY	07/30/07				N	P	S	920	STALLINGS RD
3	GREENVILLE	4	TRAFFIC SIGNALS	298637	DAN HUNT	07/31/07				N	P	SC	101	SC-101
3	GREENVILLE	4	TRAFFIC SIGNALS	298646	DAN HUNT	07/31/07				N	P	SC	101	SC-101
3	GREENVILLE	4	TRAFFIC SIGNALS	303178	JACKLYNN BAGWELL	08/22/07				N	P	SC	146	WOODRUFF RD
3	GREENVILLE	4	TRAFFIC SIGNALS	305054	MS. PAT MCCLINTICK	08/30/07				N	P	S	146	WOODRUFF
3	GREENVILLE	4	TRAFFIC SIGNALS	318572	MARY STRATTMAN	11/27/07				P		US	25	US-25 SOUTH AUGUSTA RD
3	GREENVILLE	4	TRAFFIC SIGNALS	321540	SARAH JONES	12/20/07				P		S	110	MEMORIAL DR. EXT.
3	GREENVILLE	4	TRAFFIC SIGNALS	326358	CHRIS CHAPMAN	01/29/08				P		SC	8	SC-8
3	GREENVILLE	4	TRAFFIC SIGNALS	326763	DAN STEELE	01/30/08				P		S	94	EAST NORTH ST
3	OCONEE	3	CURB CUTS	337013	RAISOR DEVELOPEMENT GROUP	03/27/08	04/04/08			Y	Y	SC	11	SC-11
3	OCONEE	3	TRAFFIC SIGNALS	327064	JOYCE PADEN	02/01/08				P		SC	11	SC-11
3	OCONEE	3	TRAFFIC SIGNALS	336788	NANCY GOEHLE	03/28/08						SC	183	HWY 183
3	PICKENS	3	CURB CUTS	300651	RICHARD PHIPPS	08/08/07	08/08/07			Y	P	SC	183	FARRS BRIDGE ROAD
3	PICKENS	3	CURB CUTS	302517	PATRICK PATTERSON	08/20/07	08/20/07			Y	P	SC	8	GENTRY MEMORIAL HWY
3	SPARTANBURG	4	CONSTRUCTION	303056	TERRON HELMS	08/21/07				Y	P	SC	296	REIDVILLE ROAD @ MOORE, REIDVILLE & SPTBG
3	SPARTANBURG	4	CONSTRUCTION	309314	MORSHED MESIHA	09/25/07						SC	101	HIGHWAY 101 @ GREENVILLE, REIDVILLE & WOODRUFF
3	SPARTANBURG	4	CONSTRUCTION	315001	SEN. JOHN HAWKINS	10/30/07						S	115	BLACKSTOCK ROAD (E)
3	SPARTANBURG	4	CURB CUTS	302223	NIEMITALO, INC.	07/27/07	09/12/07			Y	P	SC	358	HOLLY SPRINGS ROAD @ LYMAN
3	SPARTANBURG	4	CURB CUTS	303621	LEONARD GRIFFIN	08/03/07	09/12/07			Y	P	SC	11	HIGHWAY 11 @ CAMPOBELLO, CHESNEE & INMAN
3	SPARTANBURG	4	CURB CUTS	304183	NIEMITALO, INC.	07/27/07	09/12/07			Y	P	SC	358	HOLLY SPRINGS ROAD @ LYMAN
3	SPARTANBURG	4	CURB CUTS	312538	SPINX CO.	10/15/07	11/08/07			Y	P	SC	101	SC 101
3	SPARTANBURG	4	CURB CUTS	312575	SPINX CO.	10/15/07	03/03/08			Y	P	US	221	MAIN STREET (S) @ WOODRUFF
3	SPARTANBURG	4	CURB CUTS	315260	RAY BROWN	11/01/07	01/15/08			Y	P	US	221	HIGHWAY 221 @ ENOREE, MOORE, ROEBUCK, & WOODRUFF
3	SPARTANBURG	4	CURB CUTS	316011	MARY BETH NORTON	11/06/07						SC	296	REIDVILLE ROAD @ MOORE, REIDVILLE & SPTBG
3	SPARTANBURG	4	CURB CUTS	333578	HILLSIDE PARTNERSHIP II	03/10/08	03/10/08			Y	P	SC	290	MAIN STREET @ DUNCAN
3	SPARTANBURG	4	TRAFFIC SIGNALS	297599	COUNCILMAN MINTZ	07/27/07				N	P	SC	9	BOILING SPRINGS ROAD
3	SPARTANBURG	4	TRAFFIC SIGNALS	297613	HOLLY KINES	07/27/07				N	P	SC	85	BUSINESS 85
3	SPARTANBURG	4	TRAFFIC SIGNALS	309713	CHRIS JOHNSON	09/27/07				P		US	176	ASHEVILLE HIGHWAY
3	SPARTANBURG	4	TRAFFIC SIGNALS	310213	BETH STARNES	10/01/07				P		SC	295	SC-295
3	SPARTANBURG	4	TRAFFIC SIGNALS	310363	PAULIE BENNET	10/02/07				P		S	40	BLACKSTOCK ROAD @ CAMPTON & INMAN
3	SPARTANBURG	4	TRAFFIC SIGNALS	311107	THOMAS TREMMEL	10/05/07				N	P	SC	290	DUNCAN MOORE HWY @ MOORE
3	SPARTANBURG	4	TRAFFIC SIGNALS	312224	TRACY JOBE	10/12/07				P		SC	290	DUNCAN MOORE HWY @ MOORE
3	SPARTANBURG	4	TRAFFIC SIGNALS	322029	O'NEAL MINCE	12/27/07				P		S	79	VALLEY FALLS ROAD @ SPTBG & VALLEY FALLS
4	CHESTER	5	CURB CUTS	335940	CHRISTINE MOBLEY	03/20/08				Y		SC	223	WYLIE MILL ROAD
4	FAIRFIELD	5	RESURFACE	327447	CARL MCINTOSH	02/04/08				N	N	S	78	GARDEN STREET
4	FAIRFIELD	5	CURB CUTS	333065	CHRIS POTTER	03/08/08						SC	34	SC-34 EAST- RIDGEWAY
4	FAIRFIELD	5	CURB CUTS	335623	FAIRFIELD COUNTY	03/17/08				Y	Y	US	21	US-21 SOUTH
4	LANCASTER	5	RESURFACE	333848	DOUG HINSON	03/11/08						S	511	SPIRIT ROAD
4	LANCASTER	5	CURB CUTS	334231	TRACY CALDWELL	03/13/08						US	521	HAMPTON STREET-KERSHAW
4	LANCASTER	5	CURB CUTS	336925	GARY E. READER	03/27/08						US	521	CHARLOTTE HIGHWAY
4	UNION	4	CURB CUTS	318635	RHINO REALTY FUND, LL	11/27/07						US	176	DUNCAN BYPASS
4	UNION	4	CURB CUTS	332437	LAURA SLUDER	03/04/08				Y		SC	9	JONESVILLE-LOCKHART HIGHWAY
4	YORK	5	CURB CUTS	330944	TOWN OF CLOVER/ ALLISON HARVEY	02/27/08				Y	Y	SC	55	SC 55
4	YORK	5	TRAFFIC SIGNALS	330958	WALTER BROWN/SENATOR WES HAYES	02/27/08						S	50	SPRINGDALE
4	YORK	5	TRAFFIC SIGNALS	331212	MRS NADARA ANDREWS	02/28/08						SC	55	BETHEL
5	DARLINGTON	5	TRAFFIC SIGNALS	316942	PATRICIA WILLIAMS	11/14/07						US	52	US52 BY PASS
5	DILLON	5	CURB CUTS	335226	CLAY YOUNG	03/12/08				Y	P	SC	41	HWY. 41S
5	FLORENCE	6	CURB CUTS	335998	JERRY YARBOROUGH	03/20/08						US	301	OLANTA HIGHWAY

Commission 370 (N) Pending

4/8/2008

Commission 370 (N) Pending District_Id: '1, 2, 3, 4, 5, 6, 7', Beginning Work Request Date: '27-JUN-2007', Ending Work Request Date: '31-MAR-2008' District, Comm Approval = 'C', (Date Eng Cert Req IS NULL OR Assess Recom = 'P'), Work Requestor Type

Dist Id (Org)	County	Cong Dist	370 Request Type	Req. #	Requestor	Reported	Completed	Close Date	Certified	Meets	Assess Recom	Type	Route	Road Name
5	FLORENCE	6	TRAFFIC SIGNALS	317264	BONNIE GENSEL	11/14/07						US	52	IRBY STREET
6	BEAUFORT	2	RESURFACE	332235	SUE CURL	03/05/08						S	647	MROZ LANE
6	BERKELEY	6	RESURFACE	298565	MRS. FIONA VARNER	07/25/07				N	P	S	55	HEATLEY STREET
6	BERKELEY	1	RESURFACE	299079	MARY MCSWAIN	08/01/07	12/10/07		12/10/07	N	P	S	16	COOPER STORE ROAD
6	BERKELEY	6	RESURFACE	302296	MARC HEHN	08/16/07	10/22/07			N	P	S	660	VANISH DRIVE
6	BERKELEY	6	CURB CUTS	300522	BO COCKFIELD	08/08/07		04/03/08		N	P	SC	45	HWY. 45
6	BERKELEY	1	CURB CUTS	300997	JAMES P. GLADDEN	08/09/07		04/03/08		N	P	US	176	STATE ROAD
6	BERKELEY	1	CURB CUTS	316358	GREENE POINTE, INC.	11/08/07						US	176	ST. JAMES AVE.
6	BERKELEY	1	TRAFFIC SIGNALS	331036	MARC HEHN	02/22/08				P		US	52	
6	CHARLESTON	1	RESURFACE	301072	EDWARD & KATHE LIPMAN	08/10/07				N	P	S	342	FREEMAN STREET
6	CHARLESTON	1	CONSTRUCTION	300497	DELORIS FLUDD	08/08/07				N	P	US	17	US 17
6	CHARLESTON	1	CONSTRUCTION	324053	JOSEPH P. RILEY, JR.	01/11/08						S	273	ELLIS ST.
6	CHARLESTON	1	CONSTRUCTION	331791	J. EDWARD BUXTON	03/03/08						S	388	GRIMBALL ROAD
6	CHARLESTON	1	TRAFFIC SIGNALS	310362	JOSEPH P. RILEY, JR.	10/02/07				P		US	78	KING ST. EXT.
6	CHARLESTON	1	TRAFFIC SIGNALS	326015	MARK SHANNON	01/25/08				P		SC	61	
6	DORCHESTER	1	CURB CUTS	314300	KARL A. MCILLAN	10/25/07						SC	642	DORCHESTER ROAD
6	DORCHESTER	1	CURB CUTS	315988	FRED SKIPPER	11/06/07						SC	61	BEECH HILL ROAD
6	DORCHESTER	1	CURB CUTS	331188	JOSEPH W. HUGHES	02/28/08						SC	642	DORCHESTER ROAD
6	DORCHESTER	6	CURB CUTS	331918	REGINAD CUSACK	02/29/08						US	78	HWY 78
6	DORCHESTER	1	TRAFFIC SIGNALS	326224	CAPTAIN SCOTT BRAUN	01/28/08		04/02/08				SC	642	DORCHESTER ROAD
6	JASPER	2	RESURFACE	335521	DEBRA HALE	03/18/08						SC	336	EAST MAIN ST
6	JASPER	2	CONSTRUCTION	297331	JASON TAYLOR	07/27/07				N	P	I	95	JASPER HIGHWAY
7	ORANGEBURG	6	CURB CUTS	334744	AVERIN TYLER	03/14/08						US	178	NORTH RD
SWD	AIKEN	3	TRAFFIC SIGNALS	305281	REP. J. ROLAND SMITH	08/22/07		10/24/07		N	P	SC	125	ATOMIC RD
SWD	GEORGETOWN	1	CONSTRUCTION	326028	WACCAMAW REGIONAL COUNCIL OF GOVERNMENTS	01/25/08						US	17	US HWY. 17-N
SWD	LEXINGTON	2	TRAFFIC SIGNALS	325305	SENATOR JAKE KNOTTS	01/08/08				N	P	US	1	AUGUSTA RD.
SWD	LEXINGTON	2	TRAFFIC SIGNALS	326556	SENATOR JAKE KNOTTS	01/08/08				N	P	S	68	CORLEY MILL RD.
SWD	MARION	6	CONSTRUCTION	322768	MARVIN STEVENSON	01/03/08								
SWD	NEWBERRY	5	CONSTRUCTION	321125	WALTON MCLEOD	12/14/07						SC	773	SC-773
SWD	ORANGEBURG	6	CONSTRUCTION	301113	TOWN OF SANTEE	08/10/07				N	P	S	172	BONNER AVENUE (HOLLY HILL)

SCDOT Commission Agenda Transmittal Form

For Commission Meeting of: April 17, 2008

- ☐ RATIFICATION
- ☐ APPROVAL
- ☐ CERTIFICATION
- ☒ FOR INFORMATION ONLY
- ☐ CUFF ITEM FOR APPROVAL

DETAILED DESCRIPTION:

The attached report includes detailed information regarding work requests received by SCDOT during the period from March 1, 2008 - March 31, 2008. This includes requests meeting criteria described in SC Code of Laws Section 57-1-460. The requests are separated into three categories and sorted by Congressional Districts. The three categories are approved, not approved and pending.

Recommended By: James J. Feltz DIRECTOR OF MAINTENANCE
Signature & Title

4/9/08
Date

Division Director Approval: Tony [Signature]

Signature

4/9/08
Date


Secretary Approval: HB Linthouse

4/9/08
Date

Secretary of Transportation Report

April 8, 2008

I have reviewed the attached report and certify that it is a compilation of the individual reports certified by the districts.



James J. Feda, Jr.
Director of Maintenance

Secretary of Transportation 460 Items Summary Report

Approved

Cong_District	Curb Cuts	Signage of Routes	Pavement Markings	GuardRail	Signals	Enhancement Projects	Chip Seal	Cong_Dist Total Requests
1	32	26	3	2	2			65
2	27	70	3	1	11			112
3	44	91	1		14			150
4	10	99	4	3	55			171
5	64	82	2	5	28			181
6	23	88		1	26			138
Total	200	456	13	12	136	0	0	817

Not Approved

Cong_District	Curb Cuts	Signage of Routes	Pavement Markings	GuardRail	Signals	Enhancement Projects	Chip Seal	Cong_Dist Total Requests
1		2			1			3
2	1	5	1		2			9
3	1	4	2	1				8
4		4			1			5
5	2		3					5
6	8	6			8			22
Total	12	21	6	1	12	0	0	52

Pending

Cong_District	Curb Cuts	Signage of Routes	Pavement Markings	GuardRail	Signals	Enhancement Projects	Chip Seal	Cong_Dist Total Requests
1	2	22	7		1			32
2	18	29	25	1	2			75
3	15	15	3	4	3			40
4	3	12	4	1				20
5	11	17	2	2	1			33
6	13	29	6		2			50
Total	62	124	47	8	9	0	0	250

Secretary of Transportation Report

4/8/2008

Secretary of Transportation 460 Items Approved

Req. #	Cong Dist	County	Request Type	Requester	Reported Date	Type	Route/Road Name	Meets Criteria
332562	1	MORRIS	Curb Cuts	MARSHALL R. BAKER	3/6/2008	S	831 HWY 931	Y
332567	1	MORRIS	Curb Cuts	FRANK JONES	3/6/2008	S	31 RED BLUFF RD 2650 & 2680	Y
332565	1	MORRIS	Curb Cuts	PREMER BUILDERS	3/6/2008	S	618 DICK POND ROAD	Y
332561	1	MORRIS	Curb Cuts	LOHMEYER, T. MONTOYERY	3/6/2008	S	3108 LAMAR RD 2670	Y
332758	1	CHARLESTON	Curb Cuts	DALE MCBREATHY	3/6/2008	S	54 RIVER ROAD	Y
332778	1	CHARLESTON	Curb Cuts	CHRISTOPHER L. PRICE	3/5/2008	S	2127	Y
332844	1	CHARLESTON	Curb Cuts	ISAAC WASHINGTON	3/7/2008	S	91 RIVER ROAD	Y
332854	1	CHARLESTON	Curb Cuts	BARBARA K. PERRY	3/5/2008	S	2057 JOE ROUSE ROAD	Y
332915	1	CHARLESTON	Curb Cuts	GRANDE VISTA, LLC	3/5/2008	S	1075 GADSDENVILLE ROAD	Y
333356	1	MORRIS	Curb Cuts	PEEBLE LANDING, LLC	3/10/2008	S	1338 MCCORMICK ROAD 2670	Y
333492	1	MORRIS	Curb Cuts	DA ENGINEERING, INC	3/19/2008	S	1317 PANTHER PARKWAY 2570	Y
333722	1	CHARLESTON	Curb Cuts	SAH ALTMAN	3/20/08	S	1027 CHURCH	Y
333992	1	MORRIS	Curb Cuts	E B COLLINS	3/12/2008	S	569 GOOD LUCK ROAD	Y
334051	1	MORRIS	Curb Cuts	CHARLES MERICK	3/12/2008	S	805 GURLEY RD	Y
334055	1	MORRIS	Curb Cuts	OLIVER H. SCHULTZ	3/12/2008	S	476 COATES RD	Y
334458	1	CHARLESTON	Curb Cuts	JAMES H. MOULTRE	3/11/2008	S	2266 JOSEPH GLOVER ROAD	Y
334473	1	CHARLESTON	Curb Cuts	ANDREW BECK	3/11/2008	S	316 BEARS BLUFF ROAD	Y
334547	1	CHARLESTON	Curb Cuts	CENTEX HOMES	3/11/2008	S	2032 SANDERS ROAD	Y
334581	1	CHARLESTON	Curb Cuts	ROY CLAUDIO	3/13/2008	S	67 SCOTCH RANGE ROAD	Y
335630	1	MORRIS	Curb Cuts	SIDNEY SHELLEY	3/18/2008	S	897 WILLOUGHBY RD	Y
335639	1	MORRIS	Curb Cuts	SIDNEY SHELLEY	3/19/2008	S	897 WILLOUGHBY RD	Y
335804	1	GEORGETOWN	Curb Cuts	GEORGETOWN COUNTY	3/19/2008	S	748 DOZIER STREET AG TOWN CITY	Y
336296	1	MORRIS	Curb Cuts	PREESLY JOHNSON	3/24/2008	S	131 EDWARDS ROAD	Y
336351	1	MORRIS	Curb Cuts	F. JUDY LLC	3/24/2008	S	1338 MCCORMICK ROAD 2670	Y
336365	1	MORRIS	Curb Cuts	EARTHWORKS	3/24/2008	S	1240 HOLMESTOWN RD 2670	Y
336782	1	GEORGETOWN	Curb Cuts	SCOTT RAMBO	3/26/2008	S	65 WILKINS HILL ROAD	Y
337151	1	MORRIS	Curb Cuts	MORRIS COUNTY MUSEUM	3/21/2008	S	238 HARRIS SHORT CUT RD 2650	Y
338027	1	CHARLESTON	Curb Cuts	TANYETTA & RENARD HOLMES	3/18/2008	S	2252 BALL PARK ROAD	Y
338029	1	CHARLESTON	Curb Cuts	BRUCE OLSON	3/18/2008	S	599 MIDDLE STREET	Y
338032	1	CHARLESTON	Curb Cuts	SCOTT JAMES	3/4/2008	S	7 CAROLINA BLVD	Y
338035	1	CHARLESTON	Curb Cuts	SCOTT JAMES	3/4/2008	S	7 CAROLINA BLVD	Y
338041	1	BERKELEY	Curb Cuts	CARL J HILL	3/19/2008	S	24 YEAMANS HALL ROAD	Y
331781	1	CHARLESTON	Signage of Routes	DOY HERIE	3/3/2008	SC	700 SC 700 MAYBANK HIGHWAY	Y
332236	1	MORRIS	Signage of Routes	CHARLES WITH MORRIS PUBLIC WORKS	3/5/2008	SC	925 HWY 925	Y
332242	1	CHARLESTON	Signage of Routes	J. ANDREW NEIPP	3/5/2008	S	551 BEE STREET	Y
332432	1	MORRIS	Signage of Routes	AUCIA DWENS	3/5/2008	SC	31 CAROLINA BAYS PARKWAY	Y
332433	1	CHARLESTON	Signage of Routes	POLICE DEPT.	3/5/2008	SC	165 SC 165	Y
332570	1	CHARLESTON	Signage of Routes	JOEY HARRIS	3/5/2008	SC	700 SC 700 MAYBANK HIGHWAY	Y
332814	1	CHARLESTON	Signage of Routes	CHARLESTON POLICE DEPT. DISPATCH OPER 17	3/6/2008	S	1307 WEST SMITH STREET	Y
332983	1	MORRIS	Signage of Routes	SC HWY PATROL	3/7/2008	US	66 HIGHWAY 66	Y
333368	1	DORCHESTER	Signage of Routes	MRS DONALD GRAHAM	3/7/2008	US	78 WEST 5TH NORTH STREET	Y
333733	1	BERKELEY	Signage of Routes	SUSAN	3/11/2008	S	65 HEATLEY STREET	Y
334261	1	MORRIS	Signage of Routes	JERRY ALFORD	3/13/2008	S	24 PEE DEE HIGHWAY	Y
334337	1	CHARLESTON	Signage of Routes	BRIAN HALL	3/13/2008	S	20 MAIN ROAD	Y
334864	1	MORRIS	Signage of Routes	SC HIGHWAY PATROL	3/17/2008	S	79 GILBERT RD 2640	Y
334903	1	CHARLESTON	Signage of Routes	OPERATOR #4	3/17/2008	US	17 HWY 17	Y
334910	1	CHARLESTON	Signage of Routes	OPERATOR #4	3/17/2008	US	17 HWY 17	Y
335261	1	CHARLESTON	Signage of Routes	J. RENEE WALLACE	3/18/2008	S	599 PALM BLVD	Y
335332	1	MORRIS	Signage of Routes	JOE GRAHAM	3/18/2008	US	501 HWY 501 2670	Y
336123	1	MORRIS	Signage of Routes	JOE GRAHAM	3/21/2008	US	501 HWY 501 BYPASS 2640	Y
336249	1	MORRIS	Signage of Routes	BILL GRAHAM	3/21/2008	US	501 MAIN STREET	Y
336305	1	CHARLESTON	Signage of Routes	PAM MCCARR	3/24/2008	SC	611 SC 611 WASHLEY RIVER ROAD	Y
336553	1	GEORGETOWN	Signage of Routes	CENTRAL COMMUNICATION	3/16/2008	S	450 PETIGRU ROAD	Y
337304	1	MORRIS	Signage of Routes	STATE TROOPERS	3/28/2008	US	501 HWY 501 2640	Y
337311	1	MORRIS	Signage of Routes	STATE TROOPERS	3/28/2008	US	701 HWY 701 2650	Y
337315	1	MORRIS	Signage of Routes	SC HIGHWAY PATROL	3/31/2008	SC	905 HWY 905 2680	Y
337316	1	MORRIS	Signage of Routes	STATE TROOPERS	3/30/2008	S	1129 CAROLINA DR 2640	Y
337398	1	MORRIS	Signage of Routes	SC HIGHWAY PATROL	3/31/2008	SC	901 HWY 90 2660	Y
334604	1	MORRIS	Traffic Signal	TERRI BOYCE	3/8/2008	US	1717 BYPASS	Y
336840	1	CHARLESTON	Traffic Signal	I.O.P. PD	3/17/2008	SC	703 PALM BLVD	Y
332325	1	DORCHESTER	Pavement Markings	RONICA FORTUNATO	3/5/2008	S	277 RILES ROAD	Y
336244	1	MORRIS	Pavement Markings	JOE NESS	3/21/2008	SC	90 HWY 90 2680	Y
337164	1	MORRIS	Pavement Markings	CAROL DORN	3/28/2008	S	559 KINGS ROAD	Y
331609	1	MORRIS	Guardrail	SC HIGHWAY PATROL	3/3/2008	SC	31 CAROLINA BAYS PARKWAY	Y
332995	1	MORRIS	Guardrail	SC HWY PATROL	3/7/2008	S	66 HWY 66 2650	Y

Secretary of Transportation Report

4/8/2008

Secretary of Transportation 460 Items Not Approved										
Req.#	Cong Dist	County	Request Type	Requestor	Reported Date	Type	Route	Road Name	Meets Objective	Justification
332370	1	DORCHESTER	Signage of Routes	MRL JOHN CALVERT	3/3/2008	S	302	WILSON DRIVE	N	THIS ROADWAY IS VERY HEAVILY RESIDENTIAL. MR. WILSON WAS REFERRED TO THE PALMETTO PRIDE ORGANIZATION
337162	1	HORRY	Signage of Routes	GENE TANNER	3/25/2008	S	109	PAWLEY SWAMP RD 2640	N	I DON'T THINK LITTER SIGNS WILL HELP PLEASE REVIEW AND ASSIGN RICKY DO NOT RECOMMEND ON A SECONDARY ROAD.
333349	1	CHARLESTON	Traffic Signal	MICHAEL DALRYMPLE	3/10/2008	SC	642	DORCHESTER ROAD	N	INTERSECTION WAS REVIEWED AND DOES NOT WARRANT LEFT TURN PHASE FOR THAT APPROACH.

Secretary of Transportation 460 Items Pending

Req.#	Cong Dist	County	Request Type	Requestor	Reported Date	Type	Route	Road Name	Meets Objective	Status
332581	1	HORRY	Curb Cuts	HARVEY SWANSON	3/2/2008	S	87	ADRIAN RD 2850	Y	UNDER INVESTIGATION
332571	1	BERKELEY	Curb Cuts	CAROLINA NURSERIES	3/2/2008	S	32	GALLARD ROAD	Y	UNDER INVESTIGATION
333730	1	DORCHESTER	Signage of Routes	HIGHWAY PATROL	3/11/2008	SC	61		Y	UNDER INVESTIGATION
333916	1	CHARLESTON	Signage of Routes	RICHARD STROBLE	3/11/2008	SC	700	MAYBANK HIGHWAY	Y	UNDER INVESTIGATION
334331	1	DORCHESTER	Signage of Routes	TOWN OF SUMMERVILLE	3/13/2008	S	341		Y	UNDER INVESTIGATION
334566	1	CHARLESTON	Signage of Routes	JEREMY D. READ	3/14/2008	S	389	FT. LAMAR ROAD	Y	UNDER INVESTIGATION
334575	1	BERKELEY	Signage of Routes	ANNA MEADOR	3/14/2008	S	1036		Y	UNDER INVESTIGATION
334966	1	CHARLESTON	Signage of Routes	JULIUS WASHINGTON	3/17/2008	SC	642	DORCHESTER ROAD	Y	UNDER INVESTIGATION
335382	1	CHARLESTON	Signage of Routes	J.D. WILCOX	3/18/2008	US	17	US 17	Y	UNDER INVESTIGATION
335550	1	CHARLESTON	Signage of Routes	DENNIS TOHEY	3/18/2008	S	20	MAIN ROAD	Y	UNDER INVESTIGATION
336074	1	CHARLESTON	Signage of Routes	RICHARD TURNER	3/20/2008	US	17	US 17	Y	UNDER INVESTIGATION
336275	1	DORCHESTER	Signage of Routes	MRS. BARBARA TIMMONS	3/25/2008	SC	165	BERLIN GMYERS PARKWAY	N	UNDER INVESTIGATION
336782	1	HORRY	Signage of Routes	ROONEY CANNON	3/26/2008	SC	90	HVY RD 2640	Y	UNDER INVESTIGATION
336937	1	CHARLESTON	Signage of Routes	CHIP SOLES	3/27/2008	SC	700	MAYBANK HIGHWAY	Y	UNDER INVESTIGATION
336942	1	CHARLESTON	Signage of Routes	CHIP SOLES	3/27/2008	S	20	MAIN ROAD	Y	UNDER INVESTIGATION
336963	1	DORCHESTER	Signage of Routes	T. WALSH	3/27/2008	S	58	BUTTERNUT ROAD	Y	UNDER INVESTIGATION
336972	1	CHARLESTON	Signage of Routes	DAVID KESSEL RING	3/27/2008	S	25	25	Y	UNDER INVESTIGATION
337117	1	CHARLESTON	Signage of Routes	M.R. CURTIS COVINGTON	3/28/2008	S			Y	UNDER INVESTIGATION
337123	1	BERKELEY	Signage of Routes	M.R. ARNOLD DUBOSE	3/28/2008	S	787	CALAMUS POND ROAD	Y	UNDER INVESTIGATION
337147	1	CHARLESTON	Signage of Routes	HELEN CLARKE	3/28/2008	S	1567	BRAMBLE AVE.	Y	UNDER INVESTIGATION
337163	1	BERKELEY	Signage of Routes	M.R. SHON RAINFORD	3/28/2008	S	20	INTERSTATE	Y	UNDER INVESTIGATION
337588	1	CHARLESTON	Signage of Routes	LESTER FINKELSTEIN	3/31/2008	S	20	BETSY KERRISON PARKWAY	Y	UNDER INVESTIGATION
337605	1	CHARLESTON	Signage of Routes	JAN WIZELL	3/28/2008	S	1824	STOREN STREET	Y	UNDER INVESTIGATION
337789	1	BERKELEY	Signage of Routes	BILLY BUNGARDNER	3/27/2008	S	201	PLANET ROAD	Y	UNDER INVESTIGATION
336692	1	DORCHESTER	Traffic Signal	MRS. BARBARA TIMMONS	3/25/2008	S	207	EAST 3RD NORTH STREET	Y	UNDER INVESTIGATION
333405	1	CHARLESTON	Pavement Markings	FRANK E. LUCAS, FMA	3/16/2008	SC	171	FOLLY ROAD	Y	UNDER INVESTIGATION
335762	1	DORCHESTER	Pavement Markings	ANTHONY KING	3/18/2008	SC	642	DORCHESTER ROAD	Y	UNDER INVESTIGATION
335766	1	CHARLESTON	Pavement Markings	NORICA STEPLIGHT	3/18/2008	US	52	RIVERS AVENUE	Y	UNDER INVESTIGATION
336966	1	DORCHESTER	Pavement Markings	T. WALSH	3/27/2008	S	58	BUTTERNUT ROAD	Y	UNDER INVESTIGATION
337107	1	CHARLESTON	Pavement Markings	KEVIN RYHE	3/28/2008	S	51	RIPLE RANGE ROAD	Y	UNDER INVESTIGATION
337114	1	CHARLESTON	Pavement Markings	MRS. EUNICE HOUGE	3/24/2008	S	76	LADSON RD	Y	UNDER INVESTIGATION
337155	1	BERKELEY	Pavement Markings	MANDY ARD	3/28/2008	S	281	HOLLYWOOD DRIVE	Y	UNDER INVESTIGATION

Secretary of Transportation 460 Items Approved

Req.#	Cong Dist	County	Request Type	Requestor	Reported Date	Type	Route	Road Name	Meets Criteria
331668	2	RICHLAND	Curb Cuts	STEPHANIE JOYNER	3/2/2008	S	1253	FLORA DR	Y
332485	2	ALLENDALE	Curb Cuts	HERPETER JENKINS	3/2/2008	S	152	LAURENS AVE. NORTH	Y
333428	2	HAMPTON	Curb Cuts	SALLY WALLS	3/2/2008	S	489	ABE TRAIL	Y
333580	2	AIKEN	Curb Cuts	MICHAEL C. CRAIG	3/16/2008	S	65	PINE LOG RD	Y
333696	2	JASPER	Curb Cuts	ALLISON BULTER-CARSON	3/11/2008	S	34	PURRYSBURG ROAD	Y
333808	2	AIKEN	Curb Cuts	CHERYL PUGH	3/11/2008	S	41	HORREYSUCKLE TRAIL	Y
333956	2	LEXINGTON	Curb Cuts	NOEL HERRIAHVEZ	3/11/2008	S	77	TWO NOTCH RD.	Y
334080	2	ALLENDALE	Curb Cuts	CARLA P. GRAHAM	3/12/2008	S	183	GADSDON MORRIS RD.	Y
334210	2	AIKEN	Curb Cuts	BRIAN BURNSON	3/12/2008	S	1853	HILL RD	Y
334286	2	AIKEN	Curb Cuts	ANGELIA CORBETT	3/13/2008	S	134	HUCKLEBERRY FAWN RD	Y
334293	2	AIKEN	Curb Cuts	BRIAN BURNSON	3/13/2008	S	1883	HILL RD	Y
334362	2	HAMPTON	Curb Cuts	DEBORAH JONES	3/13/2008	S	92	TURNER EXPRESSWAY	Y
335010	2	LEXINGTON	Curb Cuts	DELORIS MOORE	3/13/2008	S	45	CECIDER CREEK RD.	Y
335053	2	LEXINGTON	Curb Cuts	TOMMY CHAVIS	3/14/2008	S	162	PINE PLAIN RD	Y
335428	2	CALHOUN	Curb Cuts	TERRY DAVIS	3/18/2008	S	178	COPPERHEAD ROAD	Y
335842	2	BARROWELL	Curb Cuts	PEARLENE JONES	3/18/2008	S	37	JONES BRIDGE RD	Y
335892	2	LEXINGTON	Curb Cuts	BEATRICE HARRINGTON	3/17/2008	S	119	HILL RD	Y
335833	2	AIKEN	Curb Cuts	SHERYL WELLS	3/18/2008	S	1669	OLD TORY TRAIL RD	Y
336005	2	AIKEN	Curb Cuts	GUILLENMO E. DIAZ ALICA	3/20/2008	S	154	OLD CAMP LONG RD	Y
336304	2	LEXINGTON	Curb Cuts	KENNETH LONG	3/24/2008	S	36	ST ANDREWS ROAD	Y

Secretary of Transportation Report

4/8/2008

Secretary of Transportation 460 Items Approved

Req.#	Cong Dist	County	Request Type	Requestor	Reported Date	Type	Route/Road Name	Meets Criteria
336500	2	LEXINGTON	Curb Cuts	TARA ALLEN	3/24/2008	S	647 GATOR RD.	Y
336735	2	BEAUFORT	Curb Cuts	SONYA PARKS	3/29/2008	S	763 BIG ESTATE CIRCLE	Y
336886	2	LEXINGTON	Curb Cuts	BRUNN CRAWLEY	3/29/2008	S	1247 ROBERT HEMORIX ROAD	Y
336902	2	BEAUFORT	Curb Cuts	LUCKIE MORGAN	3/27/2008	S	586 LOCKHART WASHINGTON CIRCLE	Y
337252	2	JASPER	Curb Cuts	KEVIN H. PALMER	3/27/2008	S	13 BEES CREEK ROAD	Y
337452	2	JASPER	Curb Cuts	JOSEPH BONAPARTE	3/28/2008	S	438 SAW GRASS STREET	Y
337254	2	ALLENDALE	Curb Cuts	BOBBY JONES, JR.	3/19/2008	S	23 TERRY RD.	Y
331555	2	RICHLAND	Signage of Routes	MICHELL	3/2/2008	SC	555 FALLOW ROAD	Y
331556	2	RICHLAND	Signage of Routes	MICHELL	3/2/2008	SC	555 FALLOW ROAD	Y
331557	2	RICHLAND	Signage of Routes	JEFF COAT	3/2/2008	US	21 WILSON BLVD	Y
331558	2	BARNEWELL	Signage of Routes	DISPATCH	3/2/2008	S	21 MOONLIGHT RD	Y
331562	2	RICHLAND	Signage of Routes	MICHELL	3/2/2008	SC	558 FALLOW ROAD	Y
331570	2	RICHLAND	Signage of Routes	JEFF COAT	3/2/2008	US	21 WILSON BLVD	Y
331597	2	RICHLAND	Signage of Routes	TONY SHEPPARD	3/3/2008	S	111 OTT ROAD	Y
331611	2	RICHLAND	Signage of Routes	TONY SHEPPARD	3/3/2008	S	1995 PLOWDEN ROAD	Y
331617	2	RICHLAND	Signage of Routes	TONY SHEPPARD	3/3/2008	S	95 KILBOURNE ROAD	Y
331719	2	BEAUFORT	Signage of Routes	GEORGE WILLIAMS	3/3/2008	S	768 SHELTON DRIVE	Y
331788	2	LEXINGTON	Signage of Routes	LORIE & LEX CITY PUBLIC WORKS	3/3/2008	S	844 ORAWDEBIL RD.	Y
331848	2	LEXINGTON	Signage of Routes	BARBARA & BATESBURG POLICE	3/4/2008	SC	391 SUMMER AVE	Y
331857	2	HAMPTON	Signage of Routes	HEPHY CAMPBELL	3/3/2008	S	818 DENNIS BLVD	Y
331884	2	LEXINGTON	Signage of Routes	JIMMY WILLIAMSON	3/4/2008	S	36 ST ANDREWS ROAD	Y
331922	2	LEXINGTON	Signage of Routes	JEWEL BAKER	3/4/2008	SC	602 PLATTSBURGS RD.	Y
332041	2	HAMPTON	Signage of Routes	TOWN OF HAMPTON	3/4/2008	S	834 WILLIAMS STREET, HAMPTON	Y
332233	2	RICHLAND	Signage of Routes	STEVENS	3/4/2008	I	26 INTERSTATE 26	Y
332251	2	BARNEWELL	Signage of Routes	TOMMY MOORE	3/5/2008	S	477 RICHARDSON ST.	Y
332460	2	BARNEWELL	Signage of Routes	DISPATCH	3/5/2008	S	543 NORTH TERRACE	Y
332475	2	CALHOUN	Signage of Routes	LYLE DAVIS	3/5/2008	SC	6 CAWCAW HWY	Y
332479	2	ORANGEBURG	Signage of Routes	HIGHWAY PATROL	3/5/2008	S	411 CAROLINA AVE.	Y
332973	2	BARNEWELL	Signage of Routes	BEVERLY & DISPATCH	3/7/2008	SC	70 SC-70	Y
333045	2	LEXINGTON	Signage of Routes	NAME NOT ON W.O.	3/9/2008	I	28 I-25	Y
333198	2	LEXINGTON	Signage of Routes	HWY PATROL	3/8/2008	S	204 LONGS POND RD.	Y
333209	2	LEXINGTON	Signage of Routes	HWY PATROL	3/8/2008	I	20 I-20	Y
333304	2	LEXINGTON	Signage of Routes	HWY PATROL	3/4/2008	S	288 NORTH BRECON AVE.	Y
333370	2	LEXINGTON	Signage of Routes	ROVINE HAMMOND	3/5/2008	S	106 MINERAL SPRINGS	Y
333394	2	LEXINGTON	Signage of Routes	LOUIS HOUCK	3/10/2008	S	921 LAUREL RD.	Y
333401	2	LEXINGTON	Signage of Routes	LOUIS HOUCK	3/10/2008	S	921 LAUREL RD.	Y
333551	2	LEXINGTON	Signage of Routes	BRYAN JONES, DME	3/7/2008	US	21 CHARLESTON HWY.	Y
333629	2	LEXINGTON	Signage of Routes	WITHERSPOON & HWY PATROL	3/10/2008	S	921 LAUREL RD.	Y
333638	2	LEXINGTON	Signage of Routes	CAROLYN KENDRICK	3/10/2008	S	1252 SHERWOOD DR.	Y
333661	2	HAMPTON	Signage of Routes	DISPATCH	3/10/2008	S	823 BOWHIDE TRAIL	Y
333874	2	LEXINGTON	Signage of Routes	BOBBY ADAMS	3/12/2008	SC	745 SOUTH LEE STREET	Y
333963	2	LEXINGTON	Signage of Routes	EDDIE RICHARDSON	3/12/2008	S	115 SHULL ISLAND ROAD	Y
333970	2	HAMPTON	Signage of Routes	DANNY PADGETT	3/12/2008	S	11 LEE AVENUE, HAMPTON	Y
334258	2	RICHLAND	Signage of Routes	WILEETA	3/12/2008	S	3957 FOWLER ST	Y
334299	2	AIKEN	Signage of Routes	HIGHWAY PATROL	3/13/2008	S	781 BEECH ISLAND AVE	Y
334377	2	RICHLAND	Signage of Routes	NOT GIVEN	3/13/2008	S	1352 PULMER RD	Y
334478	2	ORANGEBURG	Signage of Routes	JIM PORTH	3/13/2008	SC	4 HEESES HWY.	Y
334575	2	RICHLAND	Signage of Routes	RANDY FELDER	3/4/2008	S	1206 MYLES AVENUE	Y
334592	2	BEAUFORT	Signage of Routes	COUNCILMAN PAUL SOMMERVILLE	3/14/2008	S	577 ROYAL PINES BLVD	Y
334599	2	JASPER	Signage of Routes	DOT LITTLE	3/14/2008	S	375 GOOD HOPE ROAD	Y
334603	2	LEXINGTON	Signage of Routes	LEXINGTON MART	3/10/2008	S	268 WESTWOODS RD	Y
334678	2	BEAUFORT	Signage of Routes	LEON HEYWARD	3/17/2008	US	21 TRASK PARKWAY	Y
334907	2	RICHLAND	Signage of Routes	JAMES ALSTON	3/14/2008	S	3565 NEWBURGH DR	Y
334982	2	LEXINGTON	Signage of Routes	LEX DISPATCH	3/14/2008	SC	6 SOUTH LAKE DR.	Y
335285	2	AIKEN	Signage of Routes	CARRIE	3/18/2008	S	113 OLD BARNWELL RD	Y
335288	2	RICHLAND	Signage of Routes	HWY PATROL	3/20/2008	S	10 HARDEN STREET	Y
335305	2	RICHLAND	Signage of Routes	HWY PATROL	3/10/2008	S	1253 FLORA DR	Y
335334	2	RICHLAND	Signage of Routes	TONY MAGWOOD	3/17/2008	S	52 KILLIAN RD	Y
335335	2	RICHLAND	Signage of Routes	WESTOVER BROWN	3/17/2008	I	77	Y
335367	2	RICHLAND	Signage of Routes	MRS. M. M. HARRIS	3/18/2008	I	20 INTERSTATE 20	Y
335456	2	HAMPTON	Signage of Routes	HIGHWAY PATROL	3/18/2008	S	613 LENTO ROAD	Y
335503	2	AIKEN	Signage of Routes	HIGHWAY PATROL	3/18/2008	S	113 OLD BARNWELL RD	Y
335513	2	AIKEN	Signage of Routes	HIGHWAY PATROL	3/18/2008	S	680 GREGORY RD	Y
335880	2	LEXINGTON	Signage of Routes	RICHLAND MART	3/19/2008	I	26	Y
336096	2	HAMPTON	Signage of Routes	JOSEPH WISKA	3/18/2008	S	27 LOUNDES LAKE ROAD	Y

Secretary of Transportation Report

4/8/2008

Secretary of Transportation 460 Items Approved									
Req.#	Cong Dist	County	Request Type	Requestor	Reported Date	Type	Route/Road Name	Meets Criteria	
336260	2	LEXINGTON	Signage of Routes	HWY PATROL	3/21/2008	S	1082 KITTYWAKE RD.	Y	
336266	2	RICHLAND	Signage of Routes	HWY PATROL	3/22/2008	US	21 WILSON BLVD	Y	
336290	2	RICHLAND	Signage of Routes	HWY PATROL	3/22/2008	S	1294 LAWHORN	Y	
336650	2	ALLENDALE	Signage of Routes	LORENE WILLIAMS	3/22/2008	S	291 JOHNSON LANDING RD.	Y	
336659	2	LEXINGTON	Signage of Routes	THOMAS WILSON @ W COLA MAINT SHED	3/25/2008	S	183 PINE RIDGE DR.	Y	
336732	2	RICHLAND	Signage of Routes	HWY PATROL	3/25/2008	S	362 DEVINE ST	Y	
336971	2	LEXINGTON	Signage of Routes	MIKE BUCKSON	3/27/2008	S	1854 MCILLIAN CIRCLE	Y	
337133	2	LEXINGTON	Signage of Routes	LINDA BALLINGTON	3/27/2008	S	113 SPRING HILL RD.	Y	
337189	2	RICHLAND	Signage of Routes	BEN GAFFNEY	3/25/2008	S	1051 LONGTOWN RD EAST	Y	
337191	2	RICHLAND	Signage of Routes	JANE DOE	3/25/2008	S	2710 WILLIAMSBURG DR	Y	
337234	2	BEAUFORT	Signage of Routes	CURTIS FERGUSON	3/28/2008	S	668 UPWINS ROAD	Y	
337335	2	BARNWELL	Signage of Routes	DISPATCH	3/30/2008	S	708 ANSLEY RD	Y	
337364	2	RICHLAND	Traffic Signal	SCHP	3/4/2008	S	131 DOCKER BLVD	Y	
337310	2	RICHLAND	Traffic Signal	SCHP	3/4/2008	US	11 TWO NOTCH RD	Y	
337390	2	LEXINGTON	Traffic Signal	SCHP	3/7/2008	US	378 COLUMBIA AVE	Y	
337395	2	RICHLAND	Traffic Signal	MICHAEL CADLE	3/13/2008	US	11 TWO NOTCH RD	Y	
337407	2	RICHLAND	Traffic Signal	FOREST ACRES POLICE DEPT	3/11/2008	SC	12 FOREST DR	Y	
337116	2	LEXINGTON	Traffic Signal	RAY RAST	3/12/2008	US	21 CHARLESTON HWY	Y	
337777	2	LEXINGTON	Traffic Signal	CAYCE POLICE DEPARTMENT	3/17/2008	SC	302 AIRPORT BLVD.	Y	
338351	2	RICHLAND	Traffic Signal	SCHP	3/14/2008	S	52 CLEVELAND RD	Y	
338917	2	LEXINGTON	Traffic Signal	SCHP	3/25/2008	S	273 BUSH RIVER RD.	Y	
337993	2	LEXINGTON	Traffic Signal	JASON	3/27/2008	US	378 SUNSET BLVD	Y	
338022	2	LEXINGTON	Traffic Signal	SCHP	3/26/2008	S	36 ST ANDREWS ROAD	Y	
337438	2	RICHLAND	Pavement Markings	STEVE BISHOP	3/13/2008	S	63 ALPINE RD	Y	
333056	2	RICHLAND	Pavement Markings	ED SAWYER	3/7/2008	SC	18 BELTLINE BLVD	Y	
334817	2	LEXINGTON	Pavement Markings	DREW HOLDEN	3/17/2008	S	1278 DOGWOOD RD. (PIKE RIDGE)	Y	
336506	2	HAMPTON	Guardrail	HIGHWAY PATROL	3/17/2008	S	95	Y	
Secretary of Transportation 460 Items Not Approved									
Req.#	Cong Dist	County	Request Type	Requestor	Reported Date	Type	Route/Road Name	Meets Objective	Justification
336193	2	HAMPTON	Curb Cuts	MARY FREDMAN	3/13/2008	S	17 POCOTALICO ROAD	N	PROPERTY HAS THREE EXISTING DRIVES WITHIN 300'-TALKED WITH PROPERTY OWNER AND AGREED TO ELIMINATE TWO DRIVES. THIS CAN BE RESOLVED WHEN NORMAL GRADING IS IN AREA.
333772	2	LEXINGTON	Signage of Routes	HWY PATROL	3/4/2008	S	288 SOUTH BRECON AVE.	N	REPAIR SIGN TO MEET SCOT STANDARDS.
333402	2	BEAUFORT	Signage of Routes	SCOTT ADAMS	3/7/2008	US	278 FORDING ISLAND ROAD	N	LOCATION WAS REVIEWED AND THERE IS AN EXISTING PRIVATE SIGN AT THE INTERSECTION IN THE MIDDLE THAT IS VISIBLE FROM US-278. REQUESTED SIGNING IS NOT JUSTIFIED.
333691	2	LEXINGTON	Signage of Routes	MRL JOEY REID	3/6/2008	US	378 HIGHWAY 378	N	NO CHANGE RECOMMENDED IN THE POSTED SPEED LIMIT.
335602	2	HAMPTON	Signage of Routes	NEAL MURDAUGH	3/17/2008	S	17 POCOTALICO ROAD	N	DTE BRIEFLY REVIEWED. SIGNING NOT NEEDED AT THIS TIME. VERY LOW ADT AND NO CLEAR REASON SEEN FOR NON-LOCAL TRAFFIC TO BE ON THESE BACK ROADS.
336687	2	RICHLAND	Signage of Routes	MRL EVERETT DAVIS	3/25/2008	S	698 WASH LEVER RD	N	WASH LEVER ROAD IS POSTED 45-MPH. THIS SPEED LIMIT IS THE APPROPRIATE SPEED LIMIT FOR THIS CURVE. SIGNING IS NOT RECOMMENDED AT THIS TIME.
334236	2	BEAUFORT	Traffic Signal	STEPHANE WRAY	3/13/2008	S	163 BURNT CHURCH ROAD	N	SIDE STREET WILL BE WIDENED IN THE NEAR FUTURE WHICH WILL ALLOW FOR DUAL LEFT TURNS FROM 278 ONTO BURNT CHURCH ROAD. THIS WILL REQUIRE A PROTECTED LEFT TURN PHASE. PROTECTED PHASING AT THIS POINT WILL SIGNIFICANTLY DECREASE LOS FOR THAT LEFT TURN MOVEMENT. PROTECTED PHASE IS NOT JUSTIFIED.
338749	2	BEAUFORT	Traffic Signal	MRS. STEPHANE WRAY	3/19/2008	US	278 FORDING ISLAND ROAD	N	SIDE STREET WILL BE WIDENED IN THE NEAR FUTURE WHICH WILL ALLOW FOR DUAL LEFT TURNS FROM 278 ONTO BURNT CHURCH ROAD. THIS WILL REQUIRE A PROTECTED LEFT TURN PHASE. PROTECTED PHASING AT THIS POINT WILL SIGNIFICANTLY DECREASE LOS FOR THAT LEFT TURN MOVEMENT. PROTECTED PHASE IS NOT JUSTIFIED.
330013	2	LEXINGTON	Pavement Markings	BRIT POOLE	3/7/2008	US	378 SUNSET BLVD	N	CHECKED STOP BARS AT B&LD THEY WERE FINE. CALLED THE TOWN AND THEY WANTED AND X IN THE INTERSECTION TO KEEP PEOPLE FROM BLOCKING THE INTERSECTION. WE HAVE SIGNS OVERHEAD THEY NEED TO BE ENFORCED.

Secretary of Transportation Report

4/8/2008

Secretary of Transportation 460 Items Pending										
Req. #	Cong Dist	County	Request Type	Requestor	Reported Date	Type	Route/Road Name	Meets Objective	Status	
3324712		LEXINGTON	Curb Cuts	JOHN FECHTEL	3/6/2008	S	1656 SCHOOL BUS RD.	Y	UNDER INVESTIGATION	
3325282		RICHLAND	Curb Cuts	BRIAN HAAS	3/6/2008	S	221 BEAR CREEK RD	Y	UNDER INVESTIGATION	
3327472		LEXINGTON	Curb Cuts	RANDY LEARY	3/6/2008	S	37 JUMPER SPRINGS RD.	Y	UNDER INVESTIGATION	
3328782		RICHLAND	Curb Cuts	JERRY WOLFE	3/7/2008	S	1602 CEDAR CREEK RD	Y	UNDER INVESTIGATION	
3334782		LEXINGTON	Curb Cuts	JAMAL BROWN FATHER GEORGE BROWN	3/10/2008	S	486 BISCO WOOD DR		UNDER INVESTIGATION	
3335412		LEXINGTON	Curb Cuts	CAROL ARNOLD	3/10/2008	S	1671 PORTH CIRCLE		UNDER INVESTIGATION	
3342572		RICHLAND	Curb Cuts	BETTY BELTON	3/14/2008	S	1692 NORTH EAST MALES ROAD		UNDER INVESTIGATION	
3350512		LEXINGTON	Curb Cuts	WILL BROWN	3/14/2008	S	824 CRYSTAL SPRINGS DR.		UNDER INVESTIGATION	
3352582		RICHLAND	Curb Cuts	TODD LYLE	3/18/2008	S	132 CONFEDERATE AVE		UNDER INVESTIGATION	
3355142		LEXINGTON	Curb Cuts	ELIZABETH TEAL	3/18/2008	S	1314 WILLOW COVE	Y	UNDER INVESTIGATION	
3356182		LEXINGTON	Curb Cuts	STEVE PATEL	3/19/2008	S	1814 MCSWAIN DR. FRITG		UNDER INVESTIGATION	
3356552		LEXINGTON	Curb Cuts	MATTHEW BORGES	3/18/2008	S	486 BISCO WOOD DR		UNDER INVESTIGATION	
3356602		RICHLAND	Curb Cuts	GEORGE WILSON	3/19/2008	S	3136 LORICK RD		UNDER INVESTIGATION	
3356342		RICHLAND	Curb Cuts	DAVID SATH	3/19/2008	S	406 LOKER RD		UNDER INVESTIGATION	
3358862		RICHLAND	Curb Cuts	DAVID WELFORD	3/20/2008	S	87 MONTGOMERY LANE	Y	UNDER INVESTIGATION	
3361682		LEXINGTON	Curb Cuts	BRUCE & LYNN DAVIS	3/20/2008	S	1407 ALICE HOWELL LN.	Y	UNDER INVESTIGATION	
3365872		LEXINGTON	Curb Cuts	RBK COMPANY LLC C/O RHETT KELUS	3/25/2008	S	626 INDUSTRIAL DR.	Y	UNDER INVESTIGATION	
3371122		LEXINGTON	Curb Cuts	JOHN MCCLURE	3/28/2008	S	1834 GINNY LANE		UNDER INVESTIGATION	
3380572		HAMPTON	Signage of Routes	DISPATCHER	3/1/2008	S	350 MT. CARMEL ROAD	Y	UNDER INVESTIGATION	
3332022		LEXINGTON	Signage of Routes	JIM CRAWFORD & SHERIFF'S DEPT	3/1/2008	S	1551 BERRY HILL RD		UNDER INVESTIGATION	
3331132		BEAUFORT	Signage of Routes	MARVIN DAGN	3/9/2008	S	597 STANLEY FARM ROAD		UNDER INVESTIGATION	
3333542		LEXINGTON	Signage of Routes	LYNN WOOTEN	3/15/2008	SC	302 EDWARD HWY.		UNDER INVESTIGATION	
3334172		JASPER	Signage of Routes	KEN JORDAN	3/4/2008	S	54 SNAKE ROAD		UNDER INVESTIGATION	
3334652		BEAUFORT	Signage of Routes	RAY BROWN	3/4/2008	US	211 RIBAUT RD		UNDER INVESTIGATION	
3337572		LEXINGTON	Signage of Routes	MARY	3/8/2008	S	29 ST. PETERS CHURCH		UNDER INVESTIGATION	
3337702		RICHLAND	Signage of Routes	MRS. VICKIE MCGAHEE	3/16/2008	S	1403 THREE DOG RD		UNDER INVESTIGATION	
3338202		BARNWELL	Signage of Routes	DANNY BOLEY	3/11/2008	S	783 ELLIOTT		UNDER INVESTIGATION	
3339142		JASPER	Signage of Routes	CHIEF B. EDGEC	3/11/2008	S	273 MILLER POHD RD		UNDER INVESTIGATION	
3341002		RICHLAND	Signage of Routes	DOMIA DABBS	3/12/2008	S	76 INTERSTATE 26		UNDER INVESTIGATION	
3342542		RICHLAND	Signage of Routes	MARRY ANN MILLER	3/13/2008	S	635 HOLLINGSHED ROAD		UNDER INVESTIGATION	
3343022		RICHLAND	Signage of Routes	FRANK GIBBS	3/13/2008	S	3957 FOWLER ST		UNDER INVESTIGATION	
3344552		BEAUFORT	Signage of Routes	CHARL TRAFFIC DEPT	3/13/2008	SC	170 OKATE HWY	Y	UNDER INVESTIGATION	
3344562		BEAUFORT	Signage of Routes	CHARLESTON TRAFFIC DEPT	3/13/2008	SC	170 OKATE HWY	Y	UNDER INVESTIGATION	
3344572		BEAUFORT	Signage of Routes	CHARLESTON TRAFFIC DEPT	3/13/2008	S	129 ISLAND CAUSEWAY-CAT ISLAND		UNDER INVESTIGATION	
3344882		RICHLAND	Signage of Routes	TOM FOY	3/14/2008	S	827 ROCKBRIDGE RD		UNDER INVESTIGATION	
3356312		HAMPTON	Signage of Routes	PARRIS ISLAND COMMUNICATIONS	3/25/2008	S			UNDER INVESTIGATION	
3358162		BEAUFORT	Signage of Routes	LEON HEYWARD	3/26/2008	S	245 MARSHLAND ROAD	Y	UNDER INVESTIGATION	
3371222		BEAUFORT	Signage of Routes	CHIEF JP DOWLING	3/28/2008	S	324 FIRST BOULEVARD		UNDER INVESTIGATION	
3371422		BEAUFORT	Signage of Routes	MRS. ROBBIE DELOACH	3/20/2008	US	211 SEA ISLAND PARKWAY		UNDER INVESTIGATION	
3371522		JASPER	Signage of Routes	MRL CLAUDE DEAN	3/19/2008	S	227 TAPSCOTT RD		UNDER INVESTIGATION	
3372132		RICHLAND	Signage of Routes	JOCELYN JENNINGS	3/28/2008	SC	215 KACHICELLO RD		UNDER INVESTIGATION	
3372712		LEXINGTON	Signage of Routes	BENJAMIN HARWELL	3/27/2008	S	309 COURT AVE.		UNDER INVESTIGATION	
3372832		RICHLAND	Signage of Routes	HIGHWAY PATROL	3/28/2008	S	1293 FLORA DR		UNDER INVESTIGATION	
3372972		RICHLAND	Signage of Routes	POOLE	3/31/2008	I	20 INTERSTATE 20		UNDER INVESTIGATION	
3374032		RICHLAND	Signage of Routes	TAYLOR	3/28/2008	I	20 INTERSTATE 20		UNDER INVESTIGATION	
3374932		LEXINGTON	Signage of Routes	GARY & SHERIFF'S DEPT	3/31/2008	S	1209 FAIRLANE DR.	N	UNDER INVESTIGATION	
3375092		JASPER	Signage of Routes	HIGHWAY PATROL	3/30/2008	SC	39 OLD NINETY SIX INDIAN TRAIL RD		UNDER INVESTIGATION	
3344632		BEAUFORT	Traffic Signal	RAY BROWN	3/4/2008	US	211 RIBAUT RD		UNDER INVESTIGATION	
3359992		LEXINGTON	Traffic Signal	ALBIRE RICHARDSON	3/26/2008	S	1 TWO NOTCH RD		UNDER INVESTIGATION	
3315732		BEAUFORT	Pavement Markings	WENDELL MULLIGAN	3/3/2008	US	278 FORDING ISLAND ROAD		UNDER INVESTIGATION	
3315742		BEAUFORT	Pavement Markings	WENDELL MULLIGAN	3/3/2008	S	34 RHU DU GIBET STREET		UNDER INVESTIGATION	
3315762		BEAUFORT	Pavement Markings	DIANE CHANDLER	3/3/2008	S	50 PINCKNEY COLONY ROAD		UNDER INVESTIGATION	
3315782		BEAUFORT	Pavement Markings	DIANE CHANDLER	3/3/2008	S	586 OR. MELICHIAMP DRIVE		UNDER INVESTIGATION	
3315822		BEAUFORT	Pavement Markings	DIANE CHANDLER	3/3/2008	S	80 BOUNDARY ST-BUFFTON		UNDER INVESTIGATION	
3315832		BEAUFORT	Pavement Markings	WENDELL MULLIGAN	3/3/2008	S	120 BRUN ROAD		UNDER INVESTIGATION	
3315852		BEAUFORT	Pavement Markings	WENDELL MULLIGAN	3/3/2008	S	723 SOUTHBEGATE ROAD		UNDER INVESTIGATION	
3315862		BEAUFORT	Pavement Markings	DIANE CHANDLER	3/3/2008	S	405 DEALLYON AVENUE		UNDER INVESTIGATION	
3315882		BEAUFORT	Pavement Markings	WENDELL MULLIGAN	3/3/2008	S	835 HELMSMAN'S WAY		UNDER INVESTIGATION	
3315902		BEAUFORT	Pavement Markings	WENDELL MULLIGAN	3/3/2008	S	482 GUMTREE ROAD		UNDER INVESTIGATION	
3323952		BEAUFORT	Pavement Markings	WILLIAM WORKMAN	3/5/2008	SC	46 MAY RIVER ROAD		UNDER INVESTIGATION	
3324032		BEAUFORT	Pavement Markings	WILLIAM WORKMAN	3/5/2008	SC	46 MAY RIVER ROAD		UNDER INVESTIGATION	
3324042		BEAUFORT	Pavement Markings	WILLIAM WORKMAN	3/5/2008	S	123 WHARF ST.		UNDER INVESTIGATION	
3324062		BEAUFORT	Pavement Markings	WILLIAM WORKMAN	3/5/2008	S	56 BOUNDARY ST-BUFFTON		UNDER INVESTIGATION	
3324102		BEAUFORT	Pavement Markings	WILLIAM WORKMAN	3/5/2008	S	120 BRUN ROAD		UNDER INVESTIGATION	
3326272		BEAUFORT	Pavement Markings	WENDELL MULLIGAN	3/6/2008	US	211 TRASK PARKWAY		UNDER INVESTIGATION	
3326282		BEAUFORT	Pavement Markings	WENDELL MULLIGAN	3/6/2008	S	301 MORGAN ROAD		UNDER INVESTIGATION	
3326292		BEAUFORT	Pavement Markings	WENDELL MULLIGAN	3/6/2008	S	48 COTTON HALL ROAD		UNDER INVESTIGATION	
3326692		BEAUFORT	Pavement Markings	DIANE CHANDLER	3/6/2008	S	711 CLARENDON ROAD		UNDER INVESTIGATION	
3326702		BEAUFORT	Pavement Markings	DIANE CHANDLER	3/6/2008	SC	116 LAUREL BAY ROAD		UNDER INVESTIGATION	
3326722		BEAUFORT	Pavement Markings	WENDELL MULLIGAN	3/6/2008	S	85 SHAWIN ROAD		UNDER INVESTIGATION	
3326762		BEAUFORT	Pavement Markings	DIANE CHANDLER	3/6/2008	S	764 BURTON HILL ROAD		UNDER INVESTIGATION	
3334682		BEAUFORT	Pavement Markings	RAY BROWN	3/4/2008	US	211 RIBAUT RD		UNDER INVESTIGATION	
3337342		LEXINGTON	Pavement Markings	CHIEF GARDNER	3/26/2008	US	178 FAIRVIEW ROAD		UNDER INVESTIGATION	
3349182		RICHLAND	Pavement Markings	RICHARD BRANNAM	3/17/2008	S	2776 CAROTEC BLVD.		UNDER INVESTIGATION	
3373692		LEXINGTON	Guardrail	PATROL DISPATCH	3/30/2008	S	104 OLD BARRELL	Y	UNDER INVESTIGATION	

Secretary of Transportation Report

4/8/2008

Secretary of Transportation 460 Items Approved

Req. #	Cong Dist	County	Request Type	Requestor	Reported Date	Type	Route/Road Name	Meets Criteria
331700	3	SALUDA	Curb Cuts	JAMES CALVIN RIKARD, JR.	3/3/2008	S	128 BLEDSOE TRACE ROAD	Y
331911	3	OCONEE	Curb Cuts	JOE AUSTIN	3/4/2008	S	502 W N 2ND ST	Y
331995	3	SALUDA	Curb Cuts	RICHARD DEASON	3/4/2008	S	441 OLD CHARLESTON RD.	Y
331971	3	OCONEE	Curb Cuts	CASIEY SPURLOCK	3/4/2008	S	48 EISENHARTER RD	Y
332318	3	SALUDA	Curb Cuts	WISCO DREW CROP, MICHAEL SHEALY	3/2/2008	S	189 BEULAH CHURCH ROAD	Y
332319	3	SALUDA	Curb Cuts	ANGELA JACKSON	3/5/2008	S	27 WATER TOWER ROAD	Y
332361	3	SALUDA	Curb Cuts	RICHARD DEASON	3/5/2008	S	118 WHITE ACRE ROAD	Y
332382	3	AIKEN	Curb Cuts	JUSTIN RAWLS	3/5/2008	S	81 HOWLANDVILLE RD	Y
332579	3	ABBEVILLE	Curb Cuts	GREG NANCE	3/8/2008	S	24 KEOWEE ROAD	Y
332878	3	ANDERSON	Curb Cuts	DEBRA PATTERSON	3/7/2008	S	152 HAYES ROAD	Y
332823	3	OCONEE	Curb Cuts	BRIAN BURROUGHS	3/7/2008	S	290 CASSIDY BRIDGE ROAD	Y
333188	3	PICKENS	Curb Cuts	MIKE CHILDS	3/10/2008	S	84 HICKY BUS ROAD	Y
333399	3	ANDERSON	Curb Cuts	CHERYL DAVIS	3/10/2008	S	76 MIDWAY ROAD	Y
333829	3	ANDERSON	Curb Cuts	ROHNE CRAVENS	3/10/2008	S	156 FIRST AVENUE	Y
333933	3	OCONEE	Curb Cuts	BLUERIDGE ELECTRIC COOP	3/10/2008	S	37 J. P. STEVENS	Y
333637	3	ANDERSON	Curb Cuts	MIKE CICCHINO	3/10/2008	S	63 DORCHESTER ROAD	Y
333826	3	ANDERSON	Curb Cuts	STEVE RAMES	3/11/2008	S	485 ST. PAUL RD.	Y
333844	3	ANDERSON	Curb Cuts	BENJAMIN CHILDRESS	3/11/2008	S	17	Y
333978	3	OCONEE	Curb Cuts	CLAYTON HOMES	3/12/2008	S	160 CLEVELAND PIKE	Y
334078	3	AIKEN	Curb Cuts	MRS. LINDA SUMMER	3/12/2008	S	1843 HILL RD	Y
334092	3	AIKEN	Curb Cuts	BILLY WATSONS	3/12/2008	S	1843 HILL RD	Y
334143	3	OCONEE	Curb Cuts	CHRIS MILLER	3/12/2008	S	290 CASSIDY BRIDGE ROAD	Y
334157	3	ANDERSON	Curb Cuts	1806 FLATROCK ROAD	3/12/2008	S	49 FLAT ROCK ROAD	Y
334242	3	OCONEE	Curb Cuts	MARIA PALACIOS	3/13/2008	S	401 H SPRING ST	Y
334474	3	PICKENS	Curb Cuts	C. OZELL ALBERTSON	3/14/2008	S	226 BOUNDARY DRIVE	Y
334540	3	ABBEVILLE	Curb Cuts	JOHN HEALY	3/14/2008	S	147 CHURCH STREET EXTENSION	Y
334650	3	SALUDA	Curb Cuts	ROSHELLE ALTAIRANO	3/12/2008	S	165 FOREST HILLS ROAD	Y
335306	3	LAURENS	Curb Cuts	TRAVIS AND KATE THOMAS	3/14/2008	S	148 BOLT ROAD	Y
335671	3	ANDERSON	Curb Cuts	ALICE STACK	3/19/2008	S	550 BRYANT ROAD	Y
335674	3	ANDERSON	Curb Cuts	JAMES NASH	3/19/2008	S	17 HIGHWAY 17	Y
335699	3	OCONEE	Curb Cuts	TERESA BROOME	3/19/2008	S	608 SOUTH COVE RD	Y
335731	3	OCONEE	Curb Cuts	VERN SCHMUCKER	3/19/2008	S	575 COUNTRY SIDE CIRCLE	Y
335998	3	SALUDA	Curb Cuts	THOMAS D. HOLSTEIN	3/20/2008	S	75 HURST POWD ROAD	Y
336077	3	ABBEVILLE	Curb Cuts	MRS. MACHELLE BOLDEN	3/20/2008	S	533 LONG CANE AVE ROAD	Y
336149	3	ANDERSON	Curb Cuts	ROB WALLACE	3/21/2008	S	29 HARRIS BRIDGE ROAD	Y
336333	3	ANDERSON	Curb Cuts	JOHN MORRISON	3/24/2008	S	143 RIVER RD	Y
336475	3	ANDERSON	Curb Cuts	MICHAEL GOWAN	3/24/2008	S	205 BROADWAY SCHOOL ROAD	Y
336513	3	AIKEN	Curb Cuts	JANET JEFFERY	3/25/2008	S	731 FLINT DR	Y
336935	3	ANDERSON	Curb Cuts	GAIL NASH	3/27/2008	S	17 HIGHWAY 17	Y
336993	3	ANDERSON	Curb Cuts	SHANNE GENTLE	3/27/2008	S	155 LUXE BOUNGHEIT ROAD	Y
337037	3	MCCORMACK	Curb Cuts	DRYAN FOX	3/27/2008	S	33 CHESTNUT BRIDGE ROAD	Y
337290	3	PICKENS	Curb Cuts	KENNY PETERMAN	3/31/2008	S	130 GRAVELY ROAD	Y
337503	3	SALUDA	Curb Cuts	RALPH W. VOSBURGH, JR.	3/31/2008	S	189 BEULAH CHURCH ROAD	Y
337519	3	GREENWOOD	Curb Cuts	SOUTH-SIDE CAB CO	3/31/2008	S	244 PHOENIX STREET	Y
331777	3	ANDERSON	Signage of Routes	MAHON WILLIAMS	3/3/2008	S	627 SHIRLEY STORE ROAD	Y
331874	3	ANDERSON	Signage of Routes	SAM RHODES	3/4/2008	US	178 US 178	Y
331877	3	AIKEN	Signage of Routes	ROLAND SMITH	3/4/2008	SC	125 ATOMIC RD	Y
331829	3	ANDERSON	Signage of Routes	JAMES CHAPMAN	3/4/2008	SC	8 HIGHWAY 8	Y
331963	3	ANDERSON	Signage of Routes	KEVIN	3/4/2008	S	600 OLD DENVER SCHOOL ROAD	Y
332045	3	AIKEN	Signage of Routes	JAME - AIKEN CO	3/4/2008	S	1191 AUDOBON DR	Y
332051	3	ANDERSON	Signage of Routes	ABERNELLE	3/4/2008	S	331 OLD WILLIAMSTON ROAD	Y
332062	3	ANDERSON	Signage of Routes	BERNIE	3/4/2008	SC	8 SC 8	Y
332263	3	ANDERSON	Signage of Routes	0408A (BRANDON WILSON)	3/5/2008	SC	29 SC 29	Y
332213	3	ANDERSON	Signage of Routes	0408A (BRANDON WILSON)	3/5/2008	S	1043 NEW PROSPECT CHURCH RD.	Y
332218	3	ANDERSON	Signage of Routes	FRITZ WIEBERS	3/5/2008	S	253 AUSTIN RD	Y
332239	3	ANDERSON	Signage of Routes	RASHOUNDA	3/5/2008	S	331 OLD WILLIAMSTON ROAD	Y
332263	3	ANDERSON	Signage of Routes	0415A (JACK OWENS)	3/5/2008	S	514 DON AVENUE	Y
332305	3	ANDERSON	Signage of Routes	CATHY	3/5/2008	SC	86 SC 86	Y
332438	3	ANDERSON	Signage of Routes	BRANDON WILSON	3/5/2008	S	668 CORNELIA ROAD	Y
332588	3	ANDERSON	Signage of Routes	TOMMY VAUGHN	3/6/2008	R	8360	Y
332592	3	ANDERSON	Signage of Routes	TOMMY VAUGHN	3/6/2008	I	85-45	Y
332645	3	ANDERSON	Signage of Routes	RASHOUNDA	3/4/2008	S	331 OLD WILLIAMSTON ROAD	Y
332865	3	ANDERSON	Signage of Routes	ANDERSON SCHOOL DISTRICT #3	3/7/2008	S	688 SEXTON GIN ROAD	Y
332894	3	ANDERSON	Signage of Routes	SCOTT HANKS	3/7/2008	SC	20 CONNECTOR	Y
332927	3	ANDERSON	Signage of Routes	BRANDON WILSON	3/7/2008	SC	20 SC 20	Y
333128	3	EDGEFIELD	Signage of Routes	EDGEFIELD SHERIFF DEPT.	3/8/2008	SC	430 MEETING STREET ROAD	Y
333288	3	ANDERSON	Signage of Routes	TOMMY VAUGHN	3/10/2008	R	8402	Y
333297	3	ANDERSON	Signage of Routes	TOMMY VAUGHN	3/10/2008	R	8399	Y
333299	3	ANDERSON	Signage of Routes	SAFORA	3/10/2008	S	108 MIDDLETON ROAD	Y
333301	3	ANDERSON	Signage of Routes	SAFORA	3/10/2008	S	55-85	Y
333306	3	ANDERSON	Signage of Routes	JACOB BOLING	3/10/2008	S	75 CALHOUN STREET EXT.	Y
333313	3	ANDERSON	Signage of Routes	0408A (BRANDON WILSON)	3/10/2008	S	58 FIVE FORKS RD.	Y
333364	3	MCCORMACK	Signage of Routes	MCCORMACK COUNTY DISPATCH	3/8/2008	S	19 MARIS BRIDGE ROAD	Y
333387	3	EDGEFIELD	Signage of Routes	GREENWOOD HIGHWAY PATROL	3/10/2008	S	527 WOOD DRIVE	Y
333420	3	AIKEN	Signage of Routes	CPL JOHNSTON	3/10/2008	S	205 NEW BRIDGE RD	Y
333496	3	ANDERSON	Signage of Routes	0421E (MFL GROVES)	3/10/2008	US	29 SHOCKLEY FERRY	Y
333518	3	ANDERSON	Signage of Routes	0415 (LEROY BROWN)	3/10/2008	S	34 CONCORD ROAD	Y
333528	3	LAURENS	Signage of Routes	ANGELA CARMEN	3/10/2008	S	110 SAWMILL ROAD	Y

Secretary of Transportation Report

4/8/2008

Secretary of Transportation 460 Items Approved									
Req.#	Cong Dist	County	Request Type	Requestor	Reported Date	Type	Route	Road Name	Meets Criteria
333540	3	ANDERSON	Signage of Routes	GREG JOHNSON	3/10/2008	SC	81	SC 81	Y
333643	3	ANDERSON	Signage of Routes	CITIZEN	3/11/2008	S	480	BRUSHY CREEK ROAD	Y
333682	3	ANDERSON	Signage of Routes	JEANETTE CANTRELL	3/11/2008	SC	252	SC 252	Y
333902	3	ANDERSON	Signage of Routes	RASHONDA	3/8/2008	S	152	CEDAR GROVE ROAD	Y
333928	3	ANDERSON	Signage of Routes	9409A (BRANDON WILSON)	3/7/2008	US	78	US 78	Y
334023	3	ANDERSON	Signage of Routes	JOHNATHAN DAY	3/12/2008	SC	252	252 HWY.	Y
334174	3	ANDERSON	Signage of Routes	FRITZ WEWERS	3/12/2008	S	480	BRUSHY CREEK ROAD	Y
334218	3	ANDERSON	Signage of Routes	9409A (BRANDON WILSON)	3/12/2008	S	371	EVERGREEN ROAD	Y
334297	3	ANDERSON	Signage of Routes	SCSHP	3/13/2008	I	651	651-45	Y
334732	3	GREENWOOD	Signage of Routes	KATHY RHODES	3/17/2008	S	123	COUNTY LINE ROAD	Y
334878	3	ANDERSON	Signage of Routes	CINDY	3/17/2008	US	29	US 29	Y
334888	3	ANDERSON	Signage of Routes	GLEN BROWN	3/17/2008	S	144	WILKINSON ROAD	Y
334900	3	ANDERSON	Signage of Routes	EMILY CLARK	3/17/2008	US	78	MURRAY AVENUE	Y
334904	3	ANDERSON	Signage of Routes	HOPE	3/17/2008	S	58	SANDY SPRINGS ROAD	Y
334913	3	ANDERSON	Signage of Routes	VICKIE	3/17/2008	S	475	KEYS ST.	Y
334917	3	ANDERSON	Signage of Routes	LAWRENCE JACKSON	3/17/2008	S	74	THREE BRIDGES ROAD	Y
335094	3	AIKEN	Signage of Routes	CINDY	3/17/2008	US	78	CHARLESTON HWY	Y
335109	3	ANDERSON	Signage of Routes	JIM HOPKINS	3/17/2008	SC	187	HIGHWAY 187	Y
335189	3	ANDERSON	Signage of Routes	SCSHP	3/18/2008	S	485	ST PAUL RD.	Y
335409	3	GREENWOOD	Signage of Routes	ABERNELLE CROMER	3/18/2008	US	75	ROUTE 25 SOUTH	Y
335484	3	ANDERSON	Signage of Routes	CITY OF ANDERSON	3/18/2008	S	643	BOUNDARY STREET	Y
335520	3	ANDERSON	Signage of Routes	MARK HAMM	3/18/2008	S	99	HOLIDAY DAM RD.	Y
335785	3	ANDERSON	Signage of Routes	BERNIE	3/20/2008	S	57	SIX & TWENTY ROAD	Y
335905	3	AIKEN	Signage of Routes	EVA BEACH	3/20/2008	S	106	BLUFF AVE	Y
335958	3	AIKEN	Signage of Routes	MRS. BARBARA J. THOMAS	3/20/2008	S	29	WIRE RD	Y
336011	3	ANDERSON	Signage of Routes	BOBBY PATTERSON	3/20/2008	S	333	CONCORD AVENUE	Y
336022	3	ANDERSON	Signage of Routes	DANIEL T. COOPER	3/20/2008	S	1100	CHAC CENTER BOULEVARD	Y
336023	3	ANDERSON	Signage of Routes	GENIE BERRY	3/20/2008	S	184	HUNT ROAD	Y
336030	3	SALUDA	Signage of Routes	GENIE BERRY	3/20/2008	S	449	SAMUEL PADGETT	Y
336035	3	SALUDA	Signage of Routes	HWY PATROL	3/21/2008	SC	75	PADGETT POND ROAD	Y
336128	3	ANDERSON	Signage of Routes	CINDY	3/21/2008	SC	88	SC 88	Y
336144	3	ANDERSON	Signage of Routes	LEROY BROWN	3/21/2008	S	185	DUE WEST HWY	Y
336153	3	ANDERSON	Signage of Routes	FRITZ WEWERS	3/24/2008	SC	237	SLATON ROAD	Y
336266	3	ANDERSON	Signage of Routes	AVERNELLE	3/24/2008	S	78	PEARMAN DAIRY ROAD	Y
336325	3	ANDERSON	Signage of Routes	LAURIE PATROL DISPATCH	3/21/2008	S	666	EAST MORRIS	Y
336336	3	LAURENS	Signage of Routes	PATROL DISPATCH	3/22/2008	S	547	CAROLINA AVENUE NORTH	Y
336342	3	LAURENS	Signage of Routes	HENRY LEE	3/22/2008	S	953	HUNTER INDUSTRIAL PARK ROAD	Y
336401	3	ANDERSON	Signage of Routes	GARY REESE	3/24/2008	SC	187	SC 187	Y
336419	3	ANDERSON	Signage of Routes	DAITIA LERRY LOMAX	3/25/2008	S	20	SC 20	Y
336479	3	ANDERSON	Signage of Routes	CINDY	3/25/2008	S	331	OLD WILLIAMSTON ROAD	Y
336561	3	ANDERSON	Signage of Routes	GILES CANCELL	3/25/2008	SC	811	SHADY GROVES RD.	Y
336563	3	ANDERSON	Signage of Routes	REP. GAMBRELL	3/25/2008	S	28	SC 28	Y
336566	3	ANDERSON	Signage of Routes	CHRIS	3/25/2008	S	81	SHADY GROVES RD.	Y
336576	3	ANDERSON	Signage of Routes	CITY OF ANDERSON	3/26/2008	S	96	WELCOM	Y
336748	3	ANDERSON	Signage of Routes	KATHY	3/26/2008	SC	274	FANT STREET	Y
336842	3	ANDERSON	Signage of Routes	DOLG	3/27/2008	US	413	SC 413	Y
336946	3	ANDERSON	Signage of Routes	JACKIE	3/27/2008	S	25	US 25	Y
337013	3	ANDERSON	Signage of Routes	MIKE DOCKINS	3/27/2008	SC	259	TRUE TEMPER ROAD	Y
337020	3	ANDERSON	Signage of Routes	CINDY	3/27/2008	S	104	MOUNTAIN CREEK CHURCH ROAD	Y
337023	3	ANDERSON	Signage of Routes	CINDY	3/28/2008	S	8	HIGHWAY 8	Y
337182	3	ANDERSON	Signage of Routes	JEDDIE BRYAN	3/28/2008	S	54	BIG CREEK ROAD	Y
337233	3	EDGEFIELD	Signage of Routes	JACKIE MID CO ROADS/BRIDGES	3/31/2008	S	37	BETTS ACADEMY EXT. (TO THE RIGHT FROM EDGEFIELD)	Y
337368	3	ANDERSON	Signage of Routes				49	FLAT ROCK ROAD	Y

Secretary of Transportation Report

4/8/2008

Secretary of Transportation 460 Items Approved										
Req.#	Cong Dist	County	Request Type	Requestor	Reported Date	Type	Route	Road Name	Meets Criteria	
337413	3	ANDERSON	Signage of Routes	0409A (BRANDON WILSON)	3/31/2008	S	148	COX LAKE ROAD	Y	
337421	3	ANDERSON	Signage of Routes	NANCY CROWE	3/31/2008	S	101	ROOSEVELT DRIVE	Y	
338274	3	GREENWOOD	Signage of Routes	LUKE LARK	3/31/2008	S	495	WOODLAWN ROAD	Y	
333252	2	ANDERSON	Traffic Signal	SVL VIA	3/18/2008	SC	24	SC 24	Y	
333183	3	ANDERSON	Traffic Signal	SVL VIA	3/18/2008	SC	24	SC 24	Y	
333402	2	ANDERSON	Traffic Signal	DOUG	3/11/2008	I	85	I45	Y	
333805	3	ANDERSON	Traffic Signal	J.L TURNER	3/11/2008	US	29	US 29	Y	
333809	3	ANDERSON	Traffic Signal	J.L TURNER	3/11/2008	SC	28	SC 28	Y	
333844	3	AIKEN	Traffic Signal	ISCHP	3/18/2008	US	28	EDGEFIELD RD	Y	
334316	3	ANDERSON	Traffic Signal	DOUG	3/14/2008	SC	81	SC 81	Y	
334886	3	PICKENS	Traffic Signal	CLEMSON PD	3/19/2008	S	10	COLLEGE AVENUE	Y	
335780	3	ANDERSON	Traffic Signal	JOHN COCKCROFT	3/13/2008	SC	153	SC 153	Y	
335783	3	ANDERSON	Traffic Signal	DANNY	3/15/2008	SC	81	SC 81	Y	
335288	3	ANDERSON	Traffic Signal	SHARON	3/14/2008	S	256	PHIL WATSON ROAD	Y	
335835	3	ANDERSON	Traffic Signal	PAT	3/19/2008	S	63	BREAZEALE STREET	Y	
337840	3	PICKENS	Traffic Signal	PUBLIC WORK	3/18/2008	SC	80	GREENVILLE HWY	Y	
337857	3	PICKENS	Traffic Signal	CLEMSON	3/28/2008	S	10	COLLEGE AVENUE	Y	
333303	3	ANDERSON	Pavement Markings	WILTON EVANS	3/10/2008	S	363	OAK RD.	Y	
Secretary of Transportation 460 Items Not Approved										
Req.#	Cong Dist	County	Request Type	Requestor	Reported Date	Type	Route	Road Name	Meets Objective	Justification
335146	3	ANDERSON	Curb Cuts	DEHISE COMPTON	3/17/2008	S	577	TRIPP STREET	N	THIS DRIVEWAY IS LOCATED WITHIN A COUNTY MAINTAINED SUBDIVISION AND OFF SCDOT R/W.
332701	3	ABBEVILLE	Signage of Routes	JENNIE BELTON	3/6/2008	S	551	ROCKY RIVER AVE CHURCH ROAD	N	SIGN THAT IS DOWN IS MAINTAINED BY COUNTY. COUNTY WAS INFORMED.
335275	3	ANDERSON	Signage of Routes	HOLT HOPKINS/DAVID CRENSHAW (SHERIFF)	3/18/2008	S	101	ROOSEVELT DRIVE	N	NO ACTION
336269	3	MCCORMICK	Signage of Routes	KENNETH MYERS	3/24/2008	S	68	SERPENTINE DRIVE	N	CALLED MRL MYERS AND SPOKE WITH HIS WIFE. THEY WANT SPEED LIMIT SIGNS ON WILKIE ROAD. THIS IS NOT S-68 BUT OFF S-68. IT APPEARED ON THE COUNTY MAP THAT WILKIE ROAD IS LIKELY OFF-SYSTEM, AND WILKIE ROAD IS A DIRT/GRAVEL ROAD. A FIELD REVIEW CONFIRMED THAT WILKIE ROAD IS OFF-SYSTEM. I ADVISED MRLS. MYERS THAT SHE MAY WANT TO CHECK WITH MCCORMICK COUNTY.
337384	3	LAURENS	Signage of Routes	TED NASH	3/28/2008	S	96	FRIENDSHIP CHURCH ROAD	N	THRU TRUCKS PROHIBITED SIGNS NOT RECOMMENDED. NOTE RETURN LETTER TO MRL NASH.
334374	3	MCCORMICK	Pavement Markings	LAURIE ORTEL-DANIELS	3/13/2008	SC	28	SC HIGHWAY 28	N	COMPLETED STUDY. DOUBLE YELLOW CENTERLINE NOT APPROPRIATE. FUREY PLANTATION IS A SMALL NEIGHBORHOOD AND THE ENTRANCE/EXIT ROAD HAS ONLY A 239 ADT. WE WILL INSTALL "T" INTERSECTION WARNING SIGNS. E-MAIL SENT TO RME PARKER.
336814	3	ANDERSON	Pavement Markings	PAM LEE	3/25/2008	US	29	US 29	N	SPEED LIMIT HAS BEEN DROPPED THRU THIS AREA. NO CHANGE NEEDED FOR PASSING ZONE.
335357	3	LAURENS	Guardrail	PATRICIA DUKES	3/18/2008	SC	72	SOUTH CAROLINA HIGHWAY 72	N	REVIEW OF REQUESTED GUARDRAIL LOCATION INSTALLATION DOES NOT MEET BARRIER WARRANTS. AREA IS 4:1 SLOPE WITH FILL HEIGHT LESS THAN FIVE FEET. NO OBSTRUCTIONS LOCATED WITHIN 30 FT. CLEAR ZONE FROM EDGE OF TRAVEL WAY. RME JONES INSTRUCTED TO CONTACT REQUESTOR BY PHONE AND ADVISE SINCE NO MAILING ADDRESS WAS GIVEN. MAILING ADDRESS OBTAINED AND ENTERED WHEN LAURENS MAINTS. CONTACTED PROPERTY OWNER.

Secretary of Transportation Report

4/8/2008

Secretary of Transportation 460 Items Pending										
Req. #	Cong Dist	County	Request Type	Requestor	Reported Date	Type	Route	Road Name	Meets Objective	Status
334417.3		OCONEE	Curb Cuts	DWIGHT & CAROLYN HORTON	3/13/2008	S	66	RAVER	Y	UNDER INVESTIGATION
334430.3		ANDERSON	Curb Cuts	JAMES CHARPING - ANDERSON MAINT.	3/13/2008	S	197	MCCOY DRIVE	Y	UNDER INVESTIGATION
335577.3		ABBEVILLE	Curb Cuts	ABBEVILLE CO. SCHOOL DISTRICT	3/17/2008	S	244	OAK GROVE ROAD	Y	UNDER INVESTIGATION
335506.3		OCONEE	Curb Cuts	DAVID HUBAY	3/19/2008	S	437	MALVIN FORD LANDING RD	N	UNDER INVESTIGATION
335608.3		OCONEE	Curb Cuts	JEREMY DAVIS	3/19/2008	S	66	W PINE GROVE RD	N	UNDER INVESTIGATION
335782.3		OCONEE	Curb Cuts	ULBRICH PRECISION FLAT WIRE	3/19/2008	S	109	PLANT ROAD	Y	UNDER INVESTIGATION
336073.3		OCONEE	Curb Cuts	TOM WINKOPF	3/20/2008	S	37	J. P. STEVENS	Y	UNDER INVESTIGATION
336655.3		ABBEVILLE	Curb Cuts	MS. SHELIA MENA	3/20/2008	S	32	HAGLER STREET		UNDER INVESTIGATION
336773.3		ANDERSON	Curb Cuts	JENNIFER HIGGINS	3/24/2008	S	205	BROADWAY SCHOOL ROAD	Y	UNDER INVESTIGATION
336863.3		OCONEE	Curb Cuts	J. J. HOUSING	3/26/2008	S	204	SAFETY HARBOR	Y	UNDER INVESTIGATION
336873.3		OCONEE	Curb Cuts	BRICK & LINDA MCAVOY	3/28/2008	S	207	CAN	Y	UNDER INVESTIGATION
336976.3		OCONEE	Curb Cuts	CONNIE WILLIAMS	3/27/2008	S	168	LITTLE CHOESTOE RD	Y	UNDER INVESTIGATION
337507.3		OCONEE	Curb Cuts	RAISON DEVELOPEMENT GROUP	3/27/2008	S	25	JOCASSEE LAKE RD	Y	UNDER INVESTIGATION
337223.3		AIKEN	Curb Cuts	JEROME LARKE	3/28/2008	S	2142	KIMBERLY ACRES DR		UNDER INVESTIGATION
337448.3		OCONEE	Curb Cuts	DORRIS CROOKS	3/31/2008	S	63	RETURN CHURCH RD		UNDER INVESTIGATION
333001.3		AIKEN	Signage of Routes	STEVE DEIBEL	3/7/2008	S	1918	WEST ROAD		UNDER INVESTIGATION
333023.3		ANDERSON	Signage of Routes	6417 JACK DOOLITTLE	3/7/2008	S	740	BARKERS CREEK		UNDER INVESTIGATION
333311.3		ANDERSON	Signage of Routes	CAROLYN KENDRICK	3/18/2008	S	75	CHEROKEE ROAD		UNDER INVESTIGATION
332944.3		ANDERSON	Signage of Routes	DOC STARKES	3/11/2008	SC	184	ANTREVILLE HIGHWAY		UNDER INVESTIGATION
331996.3		OCONEE	Signage of Routes	JANICE HARE	3/12/2008	S	160	CLEVELAND PIKE		UNDER INVESTIGATION
334283.3		ANDERSON	Signage of Routes	NED WENTZKY	3/13/2008	US	76	BELTON-HONEA PATH HIGHWAY		UNDER INVESTIGATION
335329.3		ANDERSON	Signage of Routes	KAY MCCOY	3/18/2008	S	313	TRIBBLE ST.		UNDER INVESTIGATION
335963.3		AIKEN	Signage of Routes	JOHN MAJORS	3/20/2008	S	109	CHINOUPIN CHURCH RD		UNDER INVESTIGATION
336230.3		ANDERSON	Signage of Routes	DEBBIE WALKER	3/21/2008	S	77	BEAVERDAM ROAD		UNDER INVESTIGATION
336277.3		LAURENS	Signage of Routes	GREENWOOD PATROL	3/24/2008	S	481	LOHESOME DOVE ROAD		UNDER INVESTIGATION
336282.3		LAURENS	Signage of Routes	GREENWOOD PATROL	3/24/2008	S	344	WATTS BRIDGE ROAD		UNDER INVESTIGATION
336243.3		AIKEN	Signage of Routes	JAMIE	3/25/2008	S	75	BARKS MILL RD		UNDER INVESTIGATION
336635.3		LAURENS	Signage of Routes	LAURENS POLICE	3/25/2008	S	24	RANCH ROAD		UNDER INVESTIGATION
336758.3		LAURENS	Signage of Routes	GWOOD HIGHWAY PATROL	3/26/2008	SC	418	SOUTH CAROLINA HIGHWAY 418		UNDER INVESTIGATION
336807.3		ANDERSON	Signage of Routes	PATRICIA ROGERS	3/26/2008	S	62	MCGEE ROAD		UNDER INVESTIGATION
331770.3		ANDERSON	Traffic Signal	FRITZ WEWERS	3/3/2008	SC	81	SC 81	Y	UNDER INVESTIGATION
334711.3		LAURENS	Traffic Signal	LAURENS DISPATCH	3/13/2008	SC	14	SOUTH CAROLINA HIGHWAY 14		UNDER INVESTIGATION
336697.3		ANDERSON	Traffic Signal	0405A (BRANDON WILSON)	3/27/2008	SC	26	SC 26	Y	UNDER INVESTIGATION
332053.3		AIKEN	Pavement Markings	ANDREA MCGEE	3/7/2008	S	778	HERNDON DAIRY RD		UNDER INVESTIGATION
334976.3		OCONEE	Pavement Markings	SCHOOL RESOURCE OFFICER NORMAN DUKE	3/17/2008	S	73	CRESTWOOD DRIVE		UNDER INVESTIGATION
335487.3		PICKENS	Pavement Markings	SARA GILLILAND	3/18/2008				Y	UNDER INVESTIGATION
333868.3		ANDERSON	Guardrail	JOHN HUDSON	3/11/2008	S	853	HARDWOOD ROAD	Y	UNDER INVESTIGATION
334514.3		ANDERSON	Guardrail	DOUG	3/14/2008	I	85	85	Y	UNDER INVESTIGATION
336400.3		ANDERSON	Guardrail	HWY PATROL	3/24/2008	S	1100	CNC CENTER BOULEVARD		UNDER INVESTIGATION
336861.3		ANDERSON	Guardrail	DEBRA ABLES	3/28/2008	S	71	BLECKEY STREET		UNDER INVESTIGATION

Secretary of Transportation Report

4/8/2008

Secretary of Transportation 460 Items Approved

Req.#	Cong Dist	County	Request Type	Requestor	Reported Date	Type	Route/Road Name	Meets Criteria
332019.4		UNION	Curb Cuts	TIM BRYANT	3/4/2008	S	267 PARKS FARM ROAD	Y
332395.4		GREENVILLE	Curb Cuts	GARY WILLINGHAM	3/5/2008	S	199 OLD WHITE HORSE RD	Y
332582.4		SPARTANBURG	Curb Cuts	MCAMILLAN-CARTER, INC.	3/10/2008	S	52 NEW CUT ROAD @ WELLFORD	Y
332734.4		SPARTANBURG	Curb Cuts	SCHOOL DISTRICT SEVEN	3/12/2008	S	320 DUPIRE DRIVE @ SPTBG	Y
332772.4		GREENVILLE	Curb Cuts	KENT VAUGHAN	3/17/2008	S	145 SCUFFLETOWN RD	Y
332831.4		SPARTANBURG	Curb Cuts	PETE RHINEHART	3/20/2008	S	121 BETHANY CHURCH ROAD	Y
332744.4		SPARTANBURG	Curb Cuts	VICTOR STANISLAGOV	3/24/2008	S	211 WALKINS ROAD @ LAKE BOWEN	Y
332514.4		SPARTANBURG	Curb Cuts	TOMMY MATTHEWS	3/25/2008	S	204 BROWNING ROAD @ CROSS ANCHOR & ENOREE	Y
337080.4		UNION	Curb Cuts	ERNEST BROWING	3/27/2008	S	492	Y
337456.4		SPARTANBURG	Curb Cuts	HANK	3/31/2008	S	186 OLD BURNETT ROAD	Y
331589.4		GREENVILLE	Signage of Routes	JENIE SHAFFER	3/3/2008	S	316 LOG SHOALS RD	Y
331594.4		GREENVILLE	Signage of Routes	JENIE SHAFFER	3/3/2008	S	316 LOG SHOALS RD	Y
331595.4		SPARTANBURG	Signage of Routes	HWY PATROL	3/1/2008	S	219 MAHAFFEY-COOLEY ROAD	Y
331596.4		SPARTANBURG	Signage of Routes	HWY PATROL	3/1/2008	SC	129 FORT PRINCE BLVD.	Y
331608.4		SPARTANBURG	Signage of Routes	HWY PATROL LOG	3/3/2008	S	771 SPRINGFIELD ROAD	Y
331658.4		GREENVILLE	Signage of Routes	JOHNNY RUSHING	3/3/2008	S	1046 NEELY FERRY RD	Y
331743.4		SPARTANBURG	Signage of Routes	SANDY ARRINGTON	3/3/2008	SC	296 REDVILLE ROAD @ MOORE, REDVILLE & SPTBG	Y
331759.4		SPARTANBURG	Signage of Routes	HWY PATROL	3/3/2008	SC	45 BUSINESS 85	Y
332095.4		SPARTANBURG	Signage of Routes	HWY PATROL	3/3/2008	S	75 MT. LEBANON ROAD @ CAMPOBELLO	Y
332244.4		SPARTANBURG	Signage of Routes	HWY PATROL	3/3/2008	SC	45 BUSINESS 85	Y
332481.4		SPARTANBURG	Signage of Routes	HWY PATROL LOG	3/8/2008	SC	290 DUNCAN MOORE HWY @ MOORE	Y
332518.4		SPARTANBURG	Signage of Routes	SANDY ARRINGTON	3/8/2008	SC	290 DUNCAN MOORE HWY @ MOORE	Y
332537.4		SPARTANBURG	Signage of Routes	SANDY ARRINGTON	3/8/2008	S	819 WESTGATE MALL DRIVE @ SPTBG	Y
332578.4		SPARTANBURG	Signage of Routes	LINDA WHITE	3/8/2008	S	755 HANGING ROCK ROAD @ BOILING SPRING & B&AN	Y
332632.4		GREENVILLE	Signage of Routes	PATROL	3/8/2008	I	365 INTERSTATE I-385 SOUTH BOUND	Y
332666.4		SPARTANBURG	Signage of Routes	SANDY ARRINGTON	3/8/2008	SC	56 HIGHWAY 56 @ CROSS ANCHOR & ENOREE	Y
332708.4		SPARTANBURG	Signage of Routes	HWY PATROL	3/8/2008	US	29 MAIN STREET @ SPTBG	Y
332709.4		UNION	Signage of Routes	JEFF LAWSON	3/7/2008	S	81	Y
332710.4		SPARTANBURG	Signage of Routes	HWY PATROL	3/8/2008	SC	14 RUTHERFORD STREET @ LANDRUM	Y
333111.4		SPARTANBURG	Signage of Routes	HWY PATROL	3/8/2008	S	114 WATSON ROAD	Y
333196.4		SPARTANBURG	Signage of Routes	HWY PATROL LOG	3/10/2008	S	23 SHURLEI ROAD (FRONTAGE ROAD)	Y
333211.4		SPARTANBURG	Signage of Routes	HWY PATROL LOG	3/10/2008	S	75 MT. LEBANON ROAD @ CAMPOBELLO	Y
333223.4		SPARTANBURG	Signage of Routes	HWY PATROL LOG	3/10/2008	S	31 CANNONS CAMPGROUND ROAD	Y
333331.4		UNION	Signage of Routes	911 COMMUNICATIONS	3/8/2008	S	240 MILL STREET - UNION	Y
333348.4		SPARTANBURG	Signage of Routes	OFFICER MEYERS	3/10/2008	S	56 OLD FURFACE ROAD @ BOILING SPRINGS, CAMPTON, & B	Y
333348.4		GREENVILLE	Signage of Routes	PATROL	3/10/2008	SC	81 SC 81	Y
333484.4		GREENVILLE	Signage of Routes	KIM BOBO	3/10/2008	S	971 MONTANA ST.	Y
333517.4		SPARTANBURG	Signage of Routes	HWY PATROL	3/10/2008	S	115 BLACKSTOCK ROAD (E)	Y
333524.4		SPARTANBURG	Signage of Routes	HWY PATROL	3/10/2008	US	175 ASHEVILLE HIGHWAY	Y
333525.4		GREENVILLE	Signage of Routes	DISTRICT TRAFFIC ENGR.	3/10/2008	S	162 BRYSON	Y
333554.4		GREENVILLE	Signage of Routes	KIM BOBO	3/10/2008	US	25 WHITE HORSE RD	Y
333560.4		GREENVILLE	Signage of Routes	KIM BOBO	3/10/2008	S	89 KEELER BRIDGE RD	Y
333612.4		GREENVILLE	Signage of Routes	KIM BOBO	3/10/2008	S	339 PLEASANT RETREAT RD.	Y
333654.4		GREENVILLE	Signage of Routes	KIM BOBO	3/11/2008	US	25 US 25 NORTH	Y
333690.4		GREENVILLE	Signage of Routes	KIM BOBO	3/11/2008	I	385 I-385 RAMP	Y
333692.4		SPARTANBURG	Signage of Routes	ERIC DILLON	3/11/2008	SC	357 SC-357	Y
333697.4		GREENVILLE	Signage of Routes	KIM BOBO	3/11/2008	S	188 PERRY RD	Y
333942.4		GREENVILLE	Signage of Routes	FRANCIS CAMPBELL	3/11/2008	S	272 GARRISON RD	Y
333946.4		SPARTANBURG	Signage of Routes	HWY PATROL	3/9/2008	S	190 SANDY FORD ROAD	Y
333947.4		SPARTANBURG	Signage of Routes	HWY PATROL	3/9/2008	S	7 HOWARD STREET @ UNA	Y
333950.4		SPARTANBURG	Signage of Routes	HWY PATROL	3/9/2008	S	25 MT. LEBANON ROAD @ CAMPOBELLO	Y
333954.4		SPARTANBURG	Signage of Routes	HWY PATROL	3/10/2008	S	31 CANNONS CAMPGROUND ROAD	Y
334069.4		SPARTANBURG	Signage of Routes	HWY PATROL	3/12/2008	S	103 SWOFFORD RIDGE ROAD	Y
334138.4		GREENVILLE	Signage of Routes	JERRY MURDOCK	3/12/2008	SC	296 BENNETTS BRIDGE	Y
334191.4		GREENVILLE	Signage of Routes	CITIZEN	3/12/2008	S	45 PINEY MTN RD	Y
334367.4		SPARTANBURG	Signage of Routes	HWY PATROL	3/13/2008	S	64 OLD REDVILLE ROAD @ MOORE & SPTBG	Y
334520.4		GREENVILLE	Signage of Routes	RYAN DANNIELLY	3/13/2008	SC	146 WOODRUFF RD	Y
334563.4		SPARTANBURG	Signage of Routes	TROOPER MANLEY	3/14/2008	SC	56 HIGHWAY 56 @ CROSS ANCHOR & ENOREE	Y
334584.4		SPARTANBURG	Signage of Routes	TROOPER MANLEY	3/14/2008	SC	49 UNION HIGHWAY @ CROSS ANCHOR & ENOREE	Y
334677.4		SPARTANBURG	Signage of Routes	HWY PATROL	3/15/2008	S	183 BLACKSTOCK ROAD @ LANDRUM & CAMPOBELLO	Y

Secretary of Transportation Report

4/8/2008

Secretary of Transportation 460 Items Approved									
Req.#	Cong Dist	County	Request Type	Requestor	Reported Date	Type	Route/Road Name	Meets Criteria	
334678	4	SPARTANBURG	Signage of Routes	HWY PATROL	3/15/2008	S	234 RACE TRACK ROAD @ WOODRUFF	Y	
334679	4	SPARTANBURG	Signage of Routes	HWY PATROL	3/15/2008	S	43 PARRIS BRIDGE ROAD @ BOILING SPRINGS & CHEROKEE	Y	
334680	4	SPARTANBURG	Signage of Routes	HWY PATROL LOG	3/17/2008	SC	58 CEDAR SPRINGS ROAD	Y	
334814	4	SPARTANBURG	Signage of Routes	HWY PATROL LOG	3/17/2008	SC	48 SC-47	Y	
334815	4	SPARTANBURG	Signage of Routes	HWY PATROL LOG	3/17/2008	SC	58 CEDAR SPRINGS ROAD	Y	
335056	4	GREENVILLE	Signage of Routes	PATROL	3/17/2008	S	166 EAST LEE ROAD	Y	
335066	4	GREENVILLE	Signage of Routes	PATROL	3/17/2008	S	640 ELIZABETH DRIVE	Y	
335067	4	SPARTANBURG	Signage of Routes	HWY PATROL	3/17/2008	S	86 PRICE HOUSE ROAD @ HOBBSVILLE & WOODRUFF	Y	
335191	4	SPARTANBURG	Signage of Routes	HWY PATROL	3/17/2008	SC	11 SC-11 CHEROKEE STREET	Y	
335193	4	SPARTANBURG	Signage of Routes	HWY PATROL	3/17/2008	S	407 BURNT FACTORY ROAD @ CROSS ANCHOR	Y	
335362	4	SPARTANBURG	Signage of Routes	OFFICER BOOKER	3/18/2008	SC	56 HIGHWAY 58 @ CROSS ANCHOR & ENOREE	Y	
335444	4	SPARTANBURG	Signage of Routes	TRACY HENSON	3/18/2008	S	845 LAUREN ROAD @ LANDRUM	Y	
335454	4	SPARTANBURG	Signage of Routes	HWY PATROL LOG	3/18/2008	S	407 BURNT FACTORY ROAD @ CROSS ANCHOR	Y	
335643	4	SPARTANBURG	Signage of Routes	HWY PATROL LOG	3/18/2008	I	26 INTERSTATE 26 - EAST BOUND	Y	
335720	4	GREENVILLE	Signage of Routes	HAROLD RHOADES	3/18/2008	SC	14 SC-14	Y	
335906	4	SPARTANBURG	Signage of Routes	HWY PATROL	3/20/2008	S	904 JORDAN ROAD	Y	
335910	4	GREENVILLE	Signage of Routes	PATROL	3/20/2008	S	110 MEMORIAL DR. EXT.	Y	
335915	4	SPARTANBURG	Signage of Routes	DAVID HERBERT	3/20/2008	SC	56 ASHEVILLE HIGHWAY @ SPTBG	Y	
336196	4	SPARTANBURG	Signage of Routes	MIKE MARTIN	3/20/2008	S	1014 TRUCK STOP ROAD	Y	
336204	4	SPARTANBURG	Signage of Routes	DISTRICT 3 SCHOOL BUS SHOP SUPERVISOR	3/20/2008	US	176 PINE STREET @ SPTBG & PACOLET	Y	
336119	4	GREENVILLE	Signage of Routes	KIM BOBO	3/21/2008	S	13 OLD BUNCOMBE RD.	Y	
336126	4	SPARTANBURG	Signage of Routes	MARTY BLANTON	3/20/2008	S	74 RIVER OAK ROAD	Y	
336134	4	GREENVILLE	Signage of Routes	PATROL	3/21/2008	S	272 W. GEORGIA RD.	Y	
336137	4	GREENVILLE	Signage of Routes	VERONICA BUCKNER	3/21/2008	S	486 KES RD.	Y	
336150	4	SPARTANBURG	Signage of Routes	LORI	3/21/2008	SC	290 MOORE DUNCAN HIGHWAY @ DUNCAN & MOORE	Y	
336210	4	GREENVILLE	Signage of Routes	KIM BOBO	3/21/2008	S	22 STATE PARK RD.	Y	
336232	4	SPARTANBURG	Signage of Routes	HWY PATROL	3/21/2008	S	57 OLD CONVERSE ROAD @ CONVERSE	Y	
336265	4	SPARTANBURG	Signage of Routes	HWY PATROL	3/21/2008	S	57 OLD CONVERSE ROAD @ CONVERSE	Y	
336356	4	SPARTANBURG	Signage of Routes	HWY PATROL	3/24/2008	S	771 SPRINGFIELD ROAD	Y	
336606	4	GREENVILLE	Signage of Routes	RYAN202	3/25/2008	I	385 INTERSTATE I-385 SOUTH BOUND	Y	
336621	4	GREENVILLE	Signage of Routes	GREENVILLE COUNTY OFFICE	3/25/2008	S	121 DAWDING WATER ROAD	Y	
336630	4	GREENVILLE	Signage of Routes	RYAN DANNLEY	3/25/2008	I	385 INTERSTATE I-385 SOUTH BOUND	Y	
336791	4	GREENVILLE	Signage of Routes	DAVID ROSS	3/26/2008	I	385 I-385	Y	
336823	4	SPARTANBURG	Signage of Routes	HWY PATROL LOG	3/26/2008	S	824 VALLEY FALLS ROAD	Y	
336918	4	GREENVILLE	Signage of Routes	MIKE ARMSTRONG	3/26/2008	S	68 DUNKLIN BRIDGE RD	Y	
336919	4	SPARTANBURG	Signage of Routes	RICHARD SHARP	3/27/2008	S	609 MOSS LAKE @ LANDRUM	Y	
337045	4	GREENVILLE	Signage of Routes	M/L WOOLARD	3/27/2008	S	545 LONESVILLE ROAD	Y	
337055	4	GREENVILLE	Signage of Routes	GC SHERIFF'S OFFICE	3/28/2008	S	569 CAMP CREEK RD.	Y	
337104	4	SPARTANBURG	Signage of Routes	HWY PATROL	3/28/2008	S	817 CHERRY HILL ROAD	Y	
337105	4	SPARTANBURG	Signage of Routes	HWY PATROL	3/28/2008	S	817 CHERRY HILL ROAD	Y	
337106	4	SPARTANBURG	Signage of Routes	HWY PATROL	3/28/2008	S	27 BAKER STREET @ CLIFTON	Y	
337108	4	SPARTANBURG	Signage of Routes	HWY PATROL	3/28/2008	US	29 MAIN STREET @ SPTBG	Y	
337257	4	GREENVILLE	Signage of Routes	MICHELIN ROAD	3/28/2008	S	737 MICHELIN ROAD	Y	
337303	4	SPARTANBURG	Signage of Routes	HWY PATROL	3/30/2008	SC	85 BUSHNESS BS	Y	
337321	4	GREENVILLE	Signage of Routes	PATROL	3/31/2008	S	63 SALUDA DAM RD.	Y	
337322	4	GREENVILLE	Signage of Routes	PATROL	3/31/2008	S	540 SUBER RD	Y	
337345	4	GREENVILLE	Signage of Routes	ED STAHLNECKER	3/31/2008	SC	291 SC 291	Y	
337375	4	SPARTANBURG	Signage of Routes	HWY PATROL	3/31/2008	S	63 ASHER CREEK ROAD	Y	
337386	4	SPARTANBURG	Signage of Routes	HWY PATROL	3/31/2008	SC	150 GLEN SPRINGS ROAD @ PAULINE	Y	
331614	4	SPARTANBURG	Traffic Signal	HWY PATROL LOG	3/3/2008	SC	14 HIGHWAY 14 @ LANDRUM & PELHAM	Y	
331622	4	SPARTANBURG	Traffic Signal	HWY PATROL LOG	3/3/2008	SC	14 HIGHWAY 14 @ LANDRUM & PELHAM	Y	
331688	4	SPARTANBURG	Traffic Signal	HP	3/2/2008	SC	8 PINE STREET @ GLENDALE	Y	
331809	4	SPARTANBURG	Traffic Signal	JERRY GENOBLES	3/4/2008	US	29 MAIN STREET @ SPTBG	Y	
332484	4	SPARTANBURG	Traffic Signal	HWY PATROL LOG	3/5/2008	S	2 HOWARD STREET @ UNA	Y	
332540	4	SPARTANBURG	Traffic Signal	HP	3/3/2008	US	176 ASHEVILLE HIGHWAY	Y	
332541	4	SPARTANBURG	Traffic Signal	HP	3/3/2008	SC	14 HIGHWAY 14 @ LANDRUM & PELHAM	Y	
332842	4	GREENVILLE	Traffic Signal	HP	3/3/2008	S	564 GARLINGTON RD	Y	
332843	4	SPARTANBURG	Traffic Signal	HP	3/3/2008	SC	290 DUNCAN MOORE HWY @ MOORE	Y	
332847	4	SPARTANBURG	Traffic Signal	HP	3/3/2008	SC	8 BOILING SPRINGS ROAD	Y	
332848	4	SPARTANBURG	Traffic Signal	HP	3/3/2008	US	176 ASHEVILLE HIGHWAY	Y	
332851	4	GREENVILLE	Traffic Signal	HP	3/3/2008	S	34 EAST NORTH ST	Y	
333482	4	GREENVILLE	Traffic Signal	NO INFO	3/4/2008	S	167 WADDELL ROAD	Y	
333483	4	GREENVILLE	Traffic Signal	HP	3/4/2008	S	166 BRUSHY CREEK	Y	
333486	4	GREENVILLE	Traffic Signal	NO INFO	3/4/2008	S	166 WEST LEE ROAD	Y	
333491	4	GREENVILLE	Traffic Signal	TR PD	3/4/2008	US	25 IUS 25	Y	
333501	4	GREENVILLE	Traffic Signal	HP	3/5/2008	S	107 BUTLER RD.	Y	
333507	4	GREENVILLE	Traffic Signal	HP	3/5/2008	US	29 MILLS AVE	Y	
333512	4	GREENVILLE	Traffic Signal	HP	3/5/2008	US	25 IUS 25	Y	
333513	4	GREENVILLE	Traffic Signal	HP	3/5/2008	US	25 AUGUSTA ST	Y	
333515	4	GREENVILLE	Traffic Signal	HP	3/5/2008	S	32 W. PHELPER RD	Y	
333574	4	SPARTANBURG	Traffic Signal	HWY PATROL LOG	3/11/2008	SC	290 MAIN STREET @ DUNCAN	Y	
333574	4	SPARTANBURG	Traffic Signal	HWY PATROL LOG	3/11/2008	SC	290 MAIN STREET @ DUNCAN	Y	
333671	4	SPARTANBURG	Traffic Signal	HWY PATROL LOG	3/11/2008	SC	296 REIDVILLE ROAD @ MOORE, REIDVILLE & SPTBG	Y	
334064	4	SPARTANBURG	Traffic Signal	HWY PATROL	3/12/2008	US	221 CHESNEE HWY	Y	
334160	4	SPARTANBURG	Traffic Signal	DALTON	3/12/2008	SC	215 BLACKSTOCK ROAD @ ROEBUCK	Y	
334320	4	GREENVILLE	Traffic Signal	HWY PATROL LOG	3/13/2008	SC	14 SC 14	Y	
334321	4	SPARTANBURG	Traffic Signal	HWY PATROL LOG	3/13/2008	S	42 RAINBOW LAKE ROAD @ BOILING SPRINGS	Y	

Secretary of Transportation Report

4/8/2008

Secretary of Transportation 460 Items Approved									
Req. #	Cong Dist	County	Request Type	Requestor	Reported Date	Type	Route/Road Name	Meets Criteria	
334881	4	GREENVILLE	Traffic Signal	HP	3/10/2008	US	276 US-276	Y	
334884	4	GREENVILLE	Traffic Signal	HP	3/10/2008	S	21 RUTHERFORD ROAD	Y	
334974	4	GREENVILLE	Traffic Signal	HP	3/12/2008	US	25 WADE HAMPTON BLVD.	Y	
334972	4	GREENVILLE	Traffic Signal	FIRE DEPT	3/11/2008	US	25 US 25	Y	
335029	4	GREENVILLE	Traffic Signal	SIMPSONVILLE	3/13/2008	S	55 FAIRVIEW RD	Y	
335043	4	GREENVILLE	Traffic Signal	PIEDMONT FIRE DEPT	3/17/2008	SC	20 SC 20	Y	
335048	4	GREENVILLE	Traffic Signal	NO INFO	3/13/2008	US	29 WADE HAMPTON BLVD.	Y	
335242	4	SPARTANBURG	Traffic Signal	HP	3/15/2008	SC	295 SC-295	Y	
335272	4	GREENVILLE	Traffic Signal	HP	3/18/2008	S	94 EAST NORTH ST	Y	
335291	4	GREENVILLE	Traffic Signal	JIM ATKINS	3/13/2008	S	492 PELHAM RD.	Y	
335296	4	GREENVILLE	Traffic Signal	HP	3/14/2008	SC	14 SC 14	Y	
335300	4	GREENVILLE	Traffic Signal	HP	3/14/2008	US	25 US 25	Y	
335301	4	GREENVILLE	Traffic Signal	HP	3/14/2008	S	541 WEST GEORGIA RD	Y	
335724	4	GREENVILLE	Traffic Signal	HP	3/17/2008	US	25 US 25	Y	
335780	4	GREENVILLE	Traffic Signal	HP	3/17/2008	S	544 GARLINGTON RD	Y	
335864	4	SPARTANBURG	Traffic Signal	911 COMMUNICATIONS	3/20/2008	SC	297 OLD SPARTANBURG RD. @ LYMAN	Y	
335901	4	SPARTANBURG	Traffic Signal	HWY PATROL	3/20/2008	SC	9 BOULING SPRINGS ROAD	Y	
335904	4	SPARTANBURG	Traffic Signal	HWY PATROL	3/20/2008	SC	290 DUNCAN MOORE HWY @ MOORE	Y	
335974	4	SPARTANBURG	Traffic Signal	HWY PATROL LOG	3/24/2008	SC	110 BATTLEGROUNDS ROAD @ CORPENS	Y	
337291	4	SPARTANBURG	Traffic Signal	HWY PATROL LOG	3/31/2008	S	31 CANNONAS CAMPGROUND ROAD	Y	
337318	4	GREENVILLE	Traffic Signal	HIGHWAY PATROL	3/31/2008	I	85 I-85 SB	Y	
337835	4	GREENVILLE	Traffic Signal	LOCKHEED	3/18/2008	S	448 ASHMORE BRIDGE	Y	
337837	4	SPARTANBURG	Traffic Signal	HP	3/18/2008	SC	295 SOUTHPORT RD.	Y	
337849	4	GREENVILLE	Traffic Signal	HP	3/19/2008	SC	253 SC-253	Y	
337850	4	GREENVILLE	Traffic Signal	HP	3/19/2008	US	25 US 25	Y	
337851	4	GREENVILLE	Traffic Signal	HP	3/19/2008	S	211 RICHMOND ROAD	Y	
337854	4	GREENVILLE	Traffic Signal	HP	3/19/2008	SC	291 SC 291	Y	
336459	4	SPARTANBURG	Pavement Markings	DANA LOWERY	3/24/2008	S	82 BERRY SHOALS ROAD	Y	
336805	4	SPARTANBURG	Pavement Markings	TRAFFIC ENGR. (DPL)	3/26/2008	S	82 BERRY SHOALS ROAD	Y	
337051	4	GREENVILLE	Pavement Markings	M.R. WOOLARD	3/27/2008	S	545 JONESVILLE ROAD	Y	
337151	4	GREENVILLE	Pavement Markings	TAMMY - CITY OF MAULDIN	3/31/2008	S	48 BETHEL RD.	Y	
333471	4	GREENVILLE	Guardrail		3/10/2008	US	25 US-25 NORTH	Y	
335108	4	GREENVILLE	Guardrail	CITIZEN	3/17/2008	SC	253 BLUE RIDGE DR.	Y	
335811	4	GREENVILLE	Guardrail	PATROL	3/19/2008	I	345 I-385	Y	
Secretary of Transportation 460 Items Not Approved									
Req. #	Cong Dist	County	Request Type	Requestor	Reported Date	Type	Route/Road Name	Meets Objective	Justification
332896	4	SPARTANBURG	Signage of Routes	F E HENDRIX	3/7/2008	S	63 ABNER CREEK ROAD	Y	SNOW RD IS A COUNTY NOTIFIED SAME OF PROBLEM
333210	4	GREENVILLE	Signage of Routes	JOHN CLARK	3/10/2008	I	185 I-185	N	SIGNS ARE UP AT LOCATION. WE CAN LOOK INTO PLACING LAKE DROP THERMO MARKINGS.
333214	4	SPARTANBURG	Signage of Routes	HWY PATROL LOG	3/10/2008	S	910 ZIMMERMAN RD.	Y	THIS IS A COUNTY ROAD OFF SC 357
333895	4	GREENVILLE	Signage of Routes	ALFRED PACE	3/17/2008	SC	414 SC 414	N	THIS DRIVEWAY DOES NOT HAVE ADEQUATE SITE DISTANCE. WAS THIS DRIVE LEGALLY PERMITTED? PLEASE CHECK ON PERMIT AND LOCATION AND CALL BACK MR. PACE. THE SCOOT DOES NOT INSTALL MIRRORS.
337833	4	GREENVILLE	Traffic Signal	HP	3/17/2008	S	94 OLD SPARTANBURG RD	N	NO PROBLEM FOUND
Secretary of Transportation 460 Items Pending									
Req. #	Cong Dist	County	Request Type	Requestor	Reported Date	Type	Route/Road Name	Meets Objective	Status
333271	4	GREENVILLE	Curb Cuts	CARL TATE	3/10/2008	S	173 TYGERSVILLE RD.		UNDER INVESTIGATION
336800	4	SPARTANBURG	Curb Cuts	STAN STANISLAVOV	3/28/2008	S	211 WILKINS ROAD @ LAKE BOWEN	Y	UNDER INVESTIGATION
337473	4	SPARTANBURG	Curb Cuts	G R LINTON	3/31/2008	S	1734 RANDOLPH AVE. @ LANDRUM		UNDER INVESTIGATION
333684	4	SPARTANBURG	Signage of Routes	STEVE BELLUE	3/11/2008	S	212 EDWARDS ROAD @ INMAN		UNDER INVESTIGATION
333688	4	SPARTANBURG	Signage of Routes	JOSEPH DOUGHERTY	3/11/2008	S	12 BROCKMAN MCCLAMON ROAD @ WOODSCHAPEL		UNDER INVESTIGATION
334123	4	SPARTANBURG	Signage of Routes	HWY PATROL	3/12/2008	SC	295 SOUTHPORT RD.		UNDER INVESTIGATION
334381	4	GREENVILLE	Signage of Routes	DIST. TRAFFIC ENGR.	3/13/2008	S	52 OLD PELTER RD		UNDER INVESTIGATION
336129	4	GREENVILLE	Signage of Routes	M.R. SMITH	3/21/2008	S	654 MOODY ST		UNDER INVESTIGATION
336822	4	SPARTANBURG	Signage of Routes	RXR & RESEARCH ENGR.	3/25/2008	S	327 SPARTANBURG ROAD @ WELLFORD		UNDER INVESTIGATION
336529	4	SPARTANBURG	Signage of Routes	RXR & RESEARCH ENGR.	3/25/2008	S	222 NEW HOPE ROAD @ WELLFORD		UNDER INVESTIGATION
336553	4	SPARTANBURG	Signage of Routes	RXR & RESEARCH ENGR.	3/25/2008	S	430 HAZARETH CHURCH ROAD @ MOORE & SPTGB.		UNDER INVESTIGATION
336571	4	SPARTANBURG	Signage of Routes	RXR & RESEARCH ENGR.	3/25/2008	SC	295 SC-295		UNDER INVESTIGATION
336574	4	SPARTANBURG	Signage of Routes	RXR & RESEARCH ENGR.	3/25/2008	S	78 HAYNE STREET @ SPTGB		UNDER INVESTIGATION
336581	4	SPARTANBURG	Signage of Routes	RXR & RESEARCH ENGR.	3/25/2008	S	41 BLACKSTOCK ROAD (N) FAIRFOREST & (S) SPTGB		UNDER INVESTIGATION
336470	4	SPARTANBURG	Signage of Routes	RXR & RESEARCH ENGR.	3/25/2008	S	122 CEDAR CREST ROAD		UNDER INVESTIGATION
336534	4	SPARTANBURG	Pavement Markings	RXR & RESEARCH ENGR.	3/25/2008	S	222 NEW HOPE ROAD @ WELLFORD		UNDER INVESTIGATION
336559	4	SPARTANBURG	Pavement Markings	RXR & RESEARCH ENGR.	3/25/2008	S	430 HAZARETH CHURCH ROAD @ MOORE & SPTGB.		UNDER INVESTIGATION
336571	4	SPARTANBURG	Pavement Markings	RXR & RESEARCH ENGR.	3/25/2008	SC	295 SC-295		UNDER INVESTIGATION
336559	4	SPARTANBURG	Pavement Markings	RXR & RESEARCH ENGR.	3/25/2008	S	41 BLACKSTOCK ROAD (N) FAIRFOREST & (S) SPTGB		UNDER INVESTIGATION
335150	4	GREENVILLE	Guardrail	PATROL	3/17/2008	I	85 INTERSTATE I-85		UNDER INVESTIGATION

Secretary of Transportation Report

4/8/2008

Secretary of Transportation 460 Items Approved

Reg. #	Cong Dist	County	Request Type	Requestor	Reported Date	Type	Route/Road Name	Meets Criteria
331613	5	CHESTER	Curb Cuts	ALTONZO HOPKINS	3/3/2008	S	190 DARBY ROAD	Y
331640	5	SUMTER	Curb Cuts	JASON SWAT	3/3/2008	S	26 RACCOON RD.	Y
331675	5	MARLBORO	Curb Cuts	VERONICA ELLERBE	3/3/2008	S	165 OLD WIRE ROAD EAST	Y
331695	5	KERSHAW	Curb Cuts	JOHN P. SMITH	3/3/2008	S	451 ROCKLE HILL RD.	Y
331741	5	CHESTER	Curb Cuts	DAVID BROWN	3/3/2008	S	163 CACERON ROAD	Y
331783	5	LEE	Curb Cuts	CRYSTA KELLY	3/3/2008	S	348 NEW HOPE RD.	Y
331822	5	LANCASTER	Curb Cuts	KENNETH GIBSON	3/4/2008	S	94 HORNE TWITY ROAD	Y
331858	5	YORK	Curb Cuts	FAYE ROBINSON	3/4/2008	S	235 BEAMGUARD	Y
332034	5	NEWBERRY	Curb Cuts	BEN LIVINGSTON	3/4/2008	S	572 LIVINGSTON ROAD	Y
332124	5	KERSHAW	Curb Cuts	WILLIAM H. WEST	3/5/2008	S	100 HASTY ROAD	Y
332187	5	YORK	Curb Cuts	IAN SIFFORD	3/5/2008	S	22 PLEASANT	Y
332218	5	YORK	Curb Cuts	JO ELLEN SMITH	3/5/2008	S	31 WHEELS CREEK ROAD	Y
332289	5	KERSHAW	Curb Cuts	CHARLES AYBINGTON	3/5/2008	S	36 MAGNOLIA LN	Y
332565	5	LANCASTER	Curb Cuts	DOUG ESTES	3/5/2008	S	281 KIM STREET	Y
332630	5	CHESTERFIELD	Curb Cuts	CRYSTAL EASON	3/5/2008	S	71 AIRPORT RD.	Y
332742	5	CHEROKEE	Curb Cuts	HAROLD BOYCE	3/5/2008	S	36 CHAMPION FERRY ROAD	Y
332783	5	KERSHAW	Curb Cuts	CECILIA MARIE KRIEG	3/7/2008	S	527 CANTEY HILL ROAD	Y
332826	5	FAIRFIELD	Curb Cuts	CLAUDE CAMBELL	3/7/2008	S	43 BELLEFIELD RD.	Y
333145	5	SUMTER	Curb Cuts	MARIE SINGLETON	3/19/2008	S	556 COTTON ACRES RD.	Y
333154	5	YORK	Curb Cuts	THURISA SPRAGUE	3/19/2008	S	152 BARD ROAD	Y
333262	5	KERSHAW	Curb Cuts	JEFFREY M. PHILLIPS	3/19/2008	S	843 COOK RD.	Y
333767	5	FAIRFIELD	Curb Cuts	JOYCE FLOYD SWYGERT	3/11/2008	S	295 PINE STREET	Y
333831	5	DILLON	Curb Cuts	W. CLAY YOUNG	3/8/2008	S	286 RED RD.	Y
333856	5	DILLON	Curb Cuts	JANET BYRD	3/11/2008	S	26 SUNSET DRIVE	Y
333885	5	YORK	Curb Cuts	EDWARD SANDERS	3/11/2008	S	1301 BOOKER WASHINGTON	Y
333973	5	YORK	Curb Cuts	ROBERT DALLEY	3/12/2008	S	246 REID ROAD	Y
333988	5	CHEROKEE	Curb Cuts	REBA LOWE	3/12/2008	S	37 OLD METAL ROAD	Y
334104	5	NEWBERRY	Curb Cuts	BENJAMIN HUGHES	3/12/2008	S	481 BETH EDEN ROAD	Y
334139	5	DARLINGTON	Curb Cuts	CYNTHIA GARNEY	3/12/2008	S	402 MCCOWN MILL POND ROAD	Y
334248	5	YORK	Curb Cuts	ANISSA BIGGERS	3/13/2008	S	1259 KILLDEER	Y
334259	5	FAIRFIELD	Curb Cuts	WILLIAM D. RUSS	3/13/2008	S	463 ROLLING HILLS RD.	Y
334262	5	NEWBERRY	Curb Cuts	MARY ELLEN SLUGH	3/12/2008	S	42 ST. LUKES CHURCH RD.	Y
334402	5	DARLINGTON	Curb Cuts	ROSE WIGGINS	3/13/2008	S	717 JEFFORDS MILL ROAD	Y
334473	5	CHESTER	Curb Cuts	MICHELLE HUFFSTETLER	3/14/2008	S	72 PLASANT GROVE ROAD	Y
334504	5	SUMTER	Curb Cuts	RIS ABRAMS	3/14/2008	S	526 COTTON ACRES RD.	Y
334628	5	DARLINGTON	Curb Cuts	DAVID MCCOY	3/14/2008	S	842 CHEROKEE LADY ST.	Y
334965	5	KERSHAW	Curb Cuts	TAMMY R. ANDERSON	3/17/2008	S	46 HERITAGE POND ROAD	Y
335013	5	KERSHAW	Curb Cuts	FAITH ROBINSON	3/17/2008	S	686 EUBANK RD.	Y
335190	5	DILLON	Curb Cuts	TENICO MANNING	3/17/2008	S	524 BASS MILL RD.	Y
335262	5	CHESTER	Curb Cuts	MAX DORSEY	3/18/2008	S	464 HALL ROAD	Y
335278	5	DARLINGTON	Curb Cuts	MICHAEL CHRISTOPHER WINDHAM	3/18/2008	S	355 SAUBURY RD.	Y
335340	5	CHESTER	Curb Cuts	WENDY HELMS	3/18/2008	S	46 GASTON FARM ROAD	Y
335400	5	KERSHAW	Curb Cuts	ROBERT MCILLUMAN	3/18/2008	S	489 CHERAW ROAD	Y
335457	5	DILLON	Curb Cuts	ROY BAXLEY	3/18/2008	S	28 CASHUA FERRY RD.	Y
335482	5	DILLON	Curb Cuts	DOROTHY SMITH	3/18/2008	S	63 BROOKS RD.	Y
335556	5	LANCASTER	Curb Cuts	TIM RICHARDSON	3/18/2008	S	173 TAXAHAW ROAD	Y
335645	5	CHESTERFIELD	Curb Cuts	BRYAN E. SELLERS	3/20/2008	S	844 J. L. LOVE ROAD	Y
335686	5	LANCASTER	Curb Cuts	MATILDA JACKSON	3/20/2008	S	330 CHARTER ROAD	Y
335722	5	YORK	Curb Cuts	DAVIS ALLRED	3/24/2008	S	186 MT. GALLANT ROAD	Y
335825	5	YORK	Curb Cuts	JEAN HARRIS	3/24/2008	S	43 FAULKNER	Y
335863	5	CHESTERFIELD	Curb Cuts	TIMOTHY BROWN / CYNTHIA JOPLIN	3/24/2008	S	65 SANDHILL VFD ROAD	Y
335904	5	CHEROKEE	Curb Cuts	JOHNNY MCCLUNEY	3/24/2008	S	34 TWIN BRIDGE ROAD	Y
335921	5	KERSHAW	Curb Cuts	NORRIS & MARY LEE	3/25/2008	S	489 CHERAW ROAD	Y
335982	5	SUMTER	Curb Cuts	THOMAS SNYDER	3/25/2008	S	1250 MAYFIELD DR.	Y
337022	5	FLORENCE	Curb Cuts	HOPKINS AND DOWD, LLC	3/27/2008	S	658 RYAN STREET	Y
337024	5	YORK	Curb Cuts	IWES MARTIN	3/27/2008	S	1302 IRWIN	Y
337046	5	MARLBORO	Curb Cuts	CECIL KIMREY	3/27/2008	S	203 KILLOCK ROAD	Y
337058	5	KERSHAW	Curb Cuts	DANE GREEN	3/27/2008	S	658 CROOKED PINE ROAD	Y
337088	5	LANCASTER	Curb Cuts	PHYLLIS WICKLE	3/28/2008	S	605 WISTERIA WAY	Y
337128	5	YORK	Curb Cuts	JANELLE HAMMETT	3/28/2008	S	50 SPRINGDALE	Y
337132	5	YORK	Curb Cuts	MARGARET WALKER	3/28/2008	S	806 TANGLEWOOD	Y
337277	5	SUMTER	Curb Cuts	KATHY SMOTTS	3/28/2008	S	282 LIVE OAK RD.	Y
337313	5	SUMTER	Curb Cuts	FRANK BAKER	3/31/2008	S	638 CAVE SAWANNAH RD.	Y
337513	5	CHESTER	Curb Cuts	MCKEY GREEN	3/31/2008	S	726 ROBERTS ROAD	Y
331562	5	DARLINGTON	Signage of Routes	PATROL	3/2/2008	S	211 S-21 SOCIETY AVE.	Y
331567	5	LEE	Signage of Routes	WAYNE KEYES	3/11/2008	US	15 US - 15 (SUMTER TO HARTSVILLE)	Y
331581	5	DARLINGTON	Signage of Routes	PATROL	3/3/2008	S	243 BYRD STREET	Y
331632	5	SUMTER	Signage of Routes	JIMMY BAKER JR	3/3/2008	SC	120 ALICE DR.	Y
332103	5	LANCASTER	Signage of Routes	BRENDA HINSON	3/5/2008	S	302 SMOKEY STARNES ROAD	Y
332107	5	DARLINGTON	Signage of Routes	HWY. PATROL	3/4/2008	US	401 MAR HWY	Y
332158	5	YORK	Signage of Routes	JEFF SHACKS	3/5/2008	S	197 LOCK	Y
332167	5	SUMTER	Signage of Routes	FRANK WAGONER	3/5/2008	S	282 LIVE OAK RD.	Y
332302	5	DILLON	Signage of Routes	HWY PATROL	3/5/2008	SC	36 HWY 38W	Y
332364	5	YORK	Signage of Routes	HWY. PATROL	3/4/2008	SC	160 SC 160	Y
332458	5	CHESTERFIELD	Signage of Routes	E-911	3/5/2008	S	336 T.B. WATTS ROAD	Y
332498	5	YORK	Signage of Routes	YORK COUNTY SHERIFF	3/5/2008	S	833 QUARRY	Y

Secretary of Transportation Report

4/8/2008

Secretary of Transportation 460 Items Approved

Req. #	Cong Dist	County	Request Type	Requestor	Reported Date	Type	Route/Road Name	Meets Criteria
332657	5	YORK	Signage of Routes	JASON TINKLER	3/6/2008	S	30 INDIA HOOK	Y
332662	5	DILLON	Signage of Routes	PAT LAIRD	3/5/2008	SC	9 HWY 9	Y
332663	5	YORK	Signage of Routes	JOANNE LONG	3/5/2008	S	331 LONGVIEW	Y
332686	5	SUMTER	Signage of Routes	JEAN BRIGGS	3/7/2008	S	118 WAINESWORTH ST.	Y
332925	5	CHEROKEE	Signage of Routes	HWY PATROL DISPATCH	3/7/2008	S	5559 A559	Y
333136	5	YORK	Signage of Routes	CITY OF ROCK HILL	3/8/2008	S	587 MATHEWS DRIVE	Y
333179	5	LEE	Signage of Routes	CENTRAL DISPATCH	3/8/2008	S	28 MANVILLE ST. CHARLES ROAD	Y
333251	5	SUMTER	Signage of Routes	HIGHWAY PATROL	3/10/2008	US	15 US-15 (NORTH)	Y
333256	5	CHEROKEE	Signage of Routes	DOUG HAYES	3/10/2008	S	40 WHITE PLAINS ROAD	Y
333275	5	YORK	Signage of Routes	SC HIGHWAY PATROL	3/10/2008	SC	5 HWY 5	Y
333279	5	YORK	Signage of Routes	SC HIGHWAY PATROL	3/10/2008	RS	6454	Y
333459	5	SUMTER	Signage of Routes	DOT PERSONNEL	3/10/2008	US	13 LAFAYETTE DR.	Y
333549	5	FAIRFIELD	Signage of Routes	HIGHWAY PATROL	3/10/2008	S	41 DURHAM PLACE ROAD	Y
333679	5	YORK	Signage of Routes	WAYNE CAMERON	3/11/2008	S	101 MOBLEY STORE ROAD	Y
333685	5	YORK	Signage of Routes	WAYNE CAMERON	3/11/2008	SC	5 HWY 5	Y
333727	5	CHESTERFIELD	Signage of Routes	CHESTER POLICE DEPT	3/7/2008	S	200 JERSEY STREET	Y
333735	5	CHESTERFIELD	Signage of Routes	E-911	3/8/2008	SC	151 SC 151 BUS	Y
333746	5	DARLINGTON	Signage of Routes	PATROL	3/11/2008	SC	34 PEARL ST.	Y
333791	5	YORK	Signage of Routes	GORDON	3/11/2008	RS	6454	Y
333926	5	YORK	Signage of Routes	JAMES YOUNG	3/12/2008	S	397 SAWRII	Y
334009	5	YORK	Signage of Routes	BETTY WILLIAMS	3/12/2008	US	21 US 21	Y
334014	5	YORK	Signage of Routes	SC HIGHWAY PATROL	3/12/2008	S	77 I 77	Y
334042	5	YORK	Signage of Routes	BRAD TROUT	3/12/2008	SC	5 HWY 5	Y
334045	5	YORK	Signage of Routes	BRAD TROUT	3/12/2008	S	54 PARAHAM	Y
334052	5	YORK	Signage of Routes	BRAD TROUT	3/12/2008	SC	5 HWY 5	Y
334087	5	LANCASTER	Signage of Routes	JAMES BLACKMON	3/12/2008	S	361 ELM STREET	Y
334244	5	YORK	Signage of Routes	SCOTT LOVELACE	3/13/2008	S	818 OSBORN C	Y
334251	5	CHESTER	Signage of Routes	GENAIS MOORE	3/13/2008	S	29 ARMENIA ROAD	Y
334460	5	LEE	Signage of Routes	CENTRAL DISPATCH	3/13/2008	SC	341 SC, 341 LYNCHBURG/BETHUNE	Y
334534	5	YORK	Signage of Routes	TERRY WINDELL	3/14/2008	S	122 CONSTITUTION	Y
334546	5	FLORENCE	Signage of Routes	LILLIAN W HWY PATROL	3/14/2008	S	1744 FREIGHT ROAD	Y
334655	5	DILLON	Signage of Routes	CENTRAL	3/15/2008	S	151 BETH EA ST/EXT.	Y
334733	5	LANCASTER	Signage of Routes	SHERIFF DEPARTMENT	3/16/2008	S	28 SHILOH UNITY ROAD	Y
334795	5	LEE	Signage of Routes	CENTRAL DISPATCH	3/16/2008	S	82 BRYCE STREET	Y
334870	5	DARLINGTON	Signage of Routes	ROADS & BRIDGES	3/17/2008	SC	102 PATRICK HWY	Y
335449	5	DILLON	Signage of Routes	CENTRAL	3/18/2008	S	825 BETHESDA WAY	Y
335455	5	DILLON	Signage of Routes	HWY PATROL	3/18/2008	I	95 I 95	Y
335566	5	YORK	Signage of Routes	MARIA	3/19/2008	US	21 US 21	Y
335607	5	LANCASTER	Signage of Routes	LAURA CLARK	3/19/2008	S	804 CAVONERO PLACE	Y
335748	5	LANCASTER	Signage of Routes	SHERIFF DEPT.	3/19/2008	S	67 HUBBARD DRIVE	Y
335768	5	NEWBERRY	Signage of Routes	IVA	3/19/2008	SC	24 SC 34	Y
335781	5	CHESTERFIELD	Signage of Routes	HOUSING AUTHORITY OF CHERAW - PENNY	3/19/2008	S	536 OZZY GILESPIE DRIVE	Y
335793	5	FLORENCE	Signage of Routes	OFF BARR HWY PATROL	3/19/2008	S	130 ATHENS STREET	Y
335949	5	YORK	Signage of Routes	SHERIFFS DEPT.	3/20/2008	S	233 LEGION ROAD - SMYRNA	Y
335966	5	LANCASTER	Signage of Routes	SHERIFFS DEPT	3/20/2008	S	768 NED WILLIAMS ROAD	Y
335974	5	YORK	Signage of Routes	PUBLIC WORKS	3/20/2008	S	905 HOWELL	Y
336024	5	NEWBERRY	Signage of Routes	ARNOLD HILLER	3/19/2008	S	336 EMORY STREET (NBY)	Y
336070	5	YORK	Signage of Routes	MELTON HOWARD	3/20/2008	S	233 LEGION ROAD - SMYRNA	Y
336752	5	DARLINGTON	Signage of Routes	PATROL	3/24/2008	US	15 US 15	Y
336755	5	DARLINGTON	Signage of Routes	PATROL	3/24/2008	US	15 US 15	Y
336307	5	YORK	Signage of Routes	GEORGE FULLER	3/24/2008	S	311 GALE EAN	Y
336432	5	YORK	Signage of Routes	DIANE JENKINS	3/24/2008	S	189 CANNAN CHURCH	Y
336586	5	YORK	Signage of Routes	BECKY WILLIAMS	3/25/2008	S	155 ZOAR	Y
336646	5	YORK	Signage of Routes	PAM JACKSON	3/25/2008	S	913 GLENWOOD	Y
336678	5	YORK	Signage of Routes	PAUL ELKINS	3/25/2008	S	481 CUMMINGS STREET	Y
336712	5	LANCASTER	Signage of Routes	STEVE WILLIS	3/25/2008	S	86 JIM WILSON ROAD	Y
336831	5	LANCASTER	Signage of Routes	HIGHWAY PATROL	3/27/2008	SC	5 ROCK HILL HIGHWAY	Y
336934	5	DARLINGTON	Signage of Routes	911	3/27/2008	S	23 OLD CAMDEN ROAD	Y
336959	5	DARLINGTON	Signage of Routes	911	3/27/2008	S	1236 ROGER RD	Y
336996	5	YORK	Signage of Routes	WESLEY MATHIS	3/27/2008	S	971 MATHIS	Y
337014	5	CHEROKEE	Signage of Routes	ELDER	3/27/2008	S	162 MOBLEY ROAD	Y
337059	5	CHESTERFIELD	Signage of Routes	E-911	3/28/2008	S	843 THOMPSON CREEK RD.	Y
337228	5	DARLINGTON	Signage of Routes	PATROL	3/28/2008	S	65 HIGH POINT ROAD	Y
337291	5	DARLINGTON	Signage of Routes	PATROL	3/28/2008	S	45 ST PAUL RD	Y
337306	5	LEE	Signage of Routes	CENTRAL DISPATCH	3/29/2008	S	13 PINCHUM SLY ROAD	Y
337328	5	YORK	Signage of Routes	HWY. PATROL	3/27/2008	S	60 CAMPBELL	Y
337332	5	YORK	Signage of Routes	JAN FINKENSTADT	3/27/2008	S	1395 BRAIRFIELD	Y
337381	5	YORK	Signage of Routes	PAULA MORGAN	3/31/2008	S	423 STOWE ROAD - CLOVER	Y
337511	5	LANCASTER	Signage of Routes	SHERIFF DEPARTMENT	3/31/2008	S	35 OLD HICKORY ROAD	Y
337532	5	LANCASTER	Signage of Routes	SHERIFFS DEPT	3/31/2008	S	35 OLD HICKORY ROAD	Y
331800	5	YORK	Traffic Signal	IVORY	3/3/2008	I	8283	Y
331802	5	YORK	Traffic Signal	IVORY	3/3/2008	I	77 I 77	Y
331804	5	YORK	Traffic Signal	SC HIGHWAY PATROL IVORY	3/4/2008	US	21 US 21	Y
332137	5	DARLINGTON	Traffic Signal	CITY OF HARTSVILLE	3/5/2008	SC	151 SC 151	Y
332259	5	CHESTERFIELD	Traffic Signal	FRANKIE AMMONS	3/5/2008	US	1 US-1	Y
332366	5	YORK	Traffic Signal	HIGHWAY PATROL	3/4/2008	SC	274 SC 274	Y
332464	5	YORK	Traffic Signal	YORK COUNTY SHERIFF DEPT.	3/4/2008	SC	49 SC 49	Y
332838	5	YORK	Traffic Signal	CHEYENNE	3/7/2008	SC	5 LIBERTY	Y

Secretary of Transportation Report

4/8/2008

Secretary of Transportation 460 Items Approved

Req.#	Cong Dist	County	Request Type	Requestor	Reported Date	Type	Route/Road Name	Meets Criteria
333141	S	NEWBERRY	Traffic Signal	COMPLEX	3/9/2008	SC	121 SC 121	Y
333278	S	DARLINGTON	Traffic Signal	PATROL	3/16/2008	US	32 HWY-PASS	Y
333292	S	CHESTERFIELD	Traffic Signal	SILVIA-CHENAIW HIGH SCHOOL	3/12/2008	SC	8 SC-5	Y
334230	S	NEWBERRY	Traffic Signal	ROBERT CARO	3/12/2008	SC	34 SC-34 BYP	Y
334384	S	DARLINGTON	Traffic Signal	DENISE - HARTSVILLE	3/13/2008	SC	151 SC 151	Y
334598	S	LANCASTER	Traffic Signal	HWY. PATROL	3/14/2008	US	521 CHARLOTTE HIGHWAY	Y
335001	S	FLORENCE	Traffic Signal	SCHP	3/3/2008	US	76 PALMETTO STREET	Y
335202	S	LANCASTER	Traffic Signal	SHERIFF DEPARTMENT	3/18/2008	US	521 CHARLOTTE HIGHWAY	Y
335412	S	YORK	Traffic Signal	LEEANN HARRIS	3/18/2008	SC	160 MAIN	Y
335421	S	YORK	Traffic Signal	TERESA	3/18/2008	SC	161 SC 161	Y
335474	S	YORK	Traffic Signal	HWY. PATROL	3/18/2008	I	7711 77	Y
335681	S	YORK	Traffic Signal	TOWN OF FORT MILL	3/19/2008	SC	160 TOM HALL ST	Y
335909	S	LANCASTER	Traffic Signal	STEVE WILLIS	3/20/2008	SC	9 MEETING STREET	Y
336003	S	LANCASTER	Traffic Signal	PAM RICHARDSON (SHERIFF DEPT)	3/20/2008	SC	9 MEETING STREET	Y
336045	S	DARLINGTON	Traffic Signal	DENISE - HARTSVILLE	3/13/2008	S	37 SIXTH STREET	Y
336122	S	KERSHAW	Traffic Signal	CAMDEN POLICE DEPT	3/20/2008	US	1 DEKALB ST.(CAMDEN)	Y
336582	S	KERSHAW	Traffic Signal	CAMDEN POLICE DEPT	3/24/2008	US	1 DEKALB ST.(CAMDEN)	Y
336800	S	DARLINGTON	Traffic Signal	HARTSVILLE	3/26/2008	S	78 MARLBORO	Y
336894	S	CHEROKEE	Traffic Signal	AARON TATE (FOREMAN)	3/26/2008	SC	18 NORTH LOGAN STREET	Y
337088	S	YORK	Traffic Signal	AARON FIELDS	3/28/2008	I	7711 77	Y
332883	S	CHEROKEE	Pavement Markings	PATRICK MOORHEAD	3/7/2008	S	355 HENSON ROAD	Y
332665	S	YORK	Pavement Markings	TERRY WENDELL	3/5/2008	S	1545 RICHMOND	Y
332005	S	CHEROKEE	Guardrail	CAROLYN TURNER	3/3/2008	SC	5 BLACKSBURG HWY.	Y
332119	S	DARLINGTON	Guardrail	PATROL	3/5/2008	I	20 INTERSTATE 20	Y
333991	S	CHESTERFIELD	Guardrail	HIGHWAY PATROL	3/12/2008	US	11 US-1	Y
334994	S	CHESTERFIELD	Guardrail	HAN BRADHAM	3/14/2008	S	147 STATE ROAD	Y
336327	S	DARLINGTON	Guardrail	PATROL	3/24/2008	SC	34 CASHUA FERRY ROAD	Y

Secretary of Transportation 460 Items Not Approved

Req.#	Cong Dist	County	Request Type	Requestor	Reported Date	Type	Route/Road Name	Meets Objective	Justification
334752	S	DILLON	Curb Cuts	VICKIE FORD	3/11/2008	S	177 S. & N. RAILROAD AVE.	N	DIRT ROAD NOT ON STATE SYSTEM
335330	S	MARLBORO	Curb Cuts	AVON BALLARD	3/18/2008	S	195 NORTH EVERETT	N	CONTACT ALLREADY HAS A DRIVEWAY INSTALLED ON HER PROPERTY. SHE WANTED THE STATE TO INSTALL A SECOND ONE FOR HER. SHE WAS INFORMED THAT SHE WOULD HAVE TO DO SO WITH AN ENCROACHMENT PERMIT AT HER OWN EXPENSE.
333690	S	YORK	Pavement Markings	CHARLIE FUNDERBURK	3/11/2008	S	68 TEGA CAY DRIVE	N	SIGHT DISTANCE IS NEGLIGIBLE. DRIVE IS NEAR A HORRIBLE CURVE. NO SIDEWALK ON SIDE OF ROAD WITH BALLFIELD. CROSSWALK WOULD MAKE AN UNSAFE SITUATION SEEN SAFE. BETTER TO HAVE PEOPLE CROSS AT DRIVE ON EITHER SIDE OF THIS DRIVE AT ESTABLISHED DRIVE AND GET CITY TO INSTALL SIDEWALK ON THE BALL FIELD SIDE OF THE ROAD.
333698	S	YORK	Pavement Markings	D. MARTIN	3/11/2008	S	65 TEGA CAY DRIVE	N	SEE W.R. 333693
336490	S	KERSHAW	Pavement Markings	BOBBY T. JONES	3/24/2008	S	81 LAURENS ST.	N	UNDER ADA STANDARDS, HANDICAPPED ACCESSIBLE PARKING SPACES FOR CARS MUST HAVE AT LEAST A 60-INCH-WIDE ACCESS AISLE LOCATED ADJACENT TO THE DESIGNATED PARKING SPACE. THE REQUESTED PARKING STALLS IN THIS AREA WOULD BE LOCATED ADJACENT TO THE TRAVEL WAY OF LAURENS STREET AND THERE IS NOT A SAFE AREA FOR A PERSON USING A WHEELCHAIR TO ENTER OR EXIT A VEHICLE. THEREFORE, MARKING HANDICAPPED SPACES ON LAURENS STREET AT GRACE CHURCH IS NOT RECOMMENDED. LYTLETON STREET IS A CITY STREET AND ANY MARKINGS ON THIS STREET WOULD BE THE RESPONSIBILITY OF THE CITY OF CAMDEN.

Secretary of Transportation Report

4/8/2008

Secretary of Transportation 460 Items Pending									
Req.#	Cong Dist	County	Request Type	Requestor	Reported Date	Type	Route/Road Name	Meets Objective	Status
331664	5	MARLBORO	Curb Cuts	CHARLES HODGE	3/3/2008	S	361 ATTADALE ROAD	N	UNDER INVESTIGATION
332173	5	NEWBERRY	Curb Cuts	JULIA SMITH	3/5/2008	S	292 BONESETT ROAD		UNDER INVESTIGATION
332177	5	NEWBERRY	Curb Cuts	BETTY CURETON	3/5/2008	S	257 OLD 96 ROAD		UNDER INVESTIGATION
333461	5	KERSHAW	Curb Cuts	VALERIE A. WELLS	3/10/2008	S	535 OLD GEORGETOWN ROAD EAST		UNDER INVESTIGATION
333674	5	YORK	Curb Cuts	SPRINGFIELD PRESENT, LLC	3/11/2008	S	574 HERBY CIRCLE	Y	UNDER INVESTIGATION
334264	5	NEWBERRY	Curb Cuts	SOLOMON WILLIAMS	3/12/2008	S	376 SANDY RUN CREEK ROAD		UNDER INVESTIGATION
334522	5	FAIRFIELD	Curb Cuts	DAVID L. YONGUE	3/14/2008	S	18 ASHFORD FERRY RD	Y	UNDER INVESTIGATION
335035	5	CHESTER	Curb Cuts	NOAH SCHUELLER	3/17/2008	S	56 MOFFITT CREEK ROAD	Y	UNDER INVESTIGATION
335327	5	MARLBORO	Curb Cuts	KAREN WILKINS	3/18/2008	S	440 ODOM ROAD		UNDER INVESTIGATION
335784	5	YORK	Curb Cuts	STEVEN MOLZON	3/19/2008	S	82 E. CHAPPELL ROAD		UNDER INVESTIGATION
336905	5	LANCASTER	Curb Cuts	FRANK OVERCASH	3/27/2008	S	77 COLLEGE STREET (HEATH SPRINGS)		UNDER INVESTIGATION
337162	5	SUMTER	Signage of Routes	FRANK WAGGONER	3/25/2008	SC	441 PEACH ORCHARD RD.		UNDER INVESTIGATION
337283	5	MARLBORO	Signage of Routes	HWY PATROL	3/19/2008	SC	177 SC 177		UNDER INVESTIGATION
337376	5	SUMTER	Signage of Routes	KEVIN GREEN	3/10/2008	S	1034 FLORIDE ST.		UNDER INVESTIGATION
337706	5	YORK	Signage of Routes	HWY. PATROL - POLK	3/11/2008	S	98 GOLD HILL		UNDER INVESTIGATION
334011	5	DILLON	Signage of Routes	CENTRAL	3/11/2008	S	95 E 95		UNDER INVESTIGATION
334048	5	SUMTER	Signage of Routes	DOT EMPLOYEE	3/19/2008	US	521 US-521 (NORTH)		UNDER INVESTIGATION
334825	5	CHESTER	Signage of Routes	HIGHWAY PATROL	3/15/2008	S	465 POWELL ROAD		UNDER INVESTIGATION
335650	5	LANCASTER	Signage of Routes	TINA JACKSON	3/15/2008	S	84 PLEASANT ROAD		UNDER INVESTIGATION
335974	5	DARLINGTON	Signage of Routes	WALLACE SWEAT	3/20/2008	SC	971 HWY 971	N	UNDER INVESTIGATION
336253	5	DARLINGTON	Signage of Routes	HWY. PATROL DEPARTMENT	3/22/2008	S	252 FLORENCE RD		UNDER INVESTIGATION
336260	5	DARLINGTON	Signage of Routes	HWY PATROL DEPARTMENT	3/21/2008	S	789 SHOW HILL ROAD		UNDER INVESTIGATION
336362	5	DILLON	Signage of Routes	MAMIE BETHA	3/24/2008	S	314 OLD EBENEZER RD.	Y	UNDER INVESTIGATION
336783	5	DILLON	Signage of Routes	PHILIP DAVIS	3/26/2008	S	650 W. CANAL RD.	N	UNDER INVESTIGATION
336889	5	YORK	Signage of Routes	REP. HERB KIRSH	3/26/2008	SC	55 HWY 55		UNDER INVESTIGATION
337144	5	DILLON	Signage of Routes	ROBERT SMITH	3/28/2008	S	950 MARK RD.	N	UNDER INVESTIGATION
337268	5	SUMTER	Signage of Routes	DOT EMPLOYEE	3/28/2008	S	1187 DEANER RD.		UNDER INVESTIGATION
337337	5	DILLON	Signage of Routes	HETTIE LEE	3/12/2008	S	201 EASANT HILL RD.	Y	UNDER INVESTIGATION
337434	5	CHESTER	Traffic Signal	LORRIE WYATT	3/10/2008	S	24 THIRD STREET		UNDER INVESTIGATION
336477	5	SUMTER	Pavement Markings	LINDA NEWMAN	3/24/2008	S	1924 WESTWOOD DR.		UNDER INVESTIGATION
337001	5	SUMTER	Pavement Markings	CHARLES HOLMES	3/27/2008	S	102 CALHOUN ST.		UNDER INVESTIGATION
337299	5	KERSHAW	Guardrail	MERBERT BRISBON	3/27/2008	S	549 MT. ZION RD.	Y	UNDER INVESTIGATION
337725	5	FAIRFIELD	Guardrail	DEAN BROULETTE	3/11/2008	SC	213 SC-213	Y	UNDER INVESTIGATION
Secretary of Transportation 460 Items Approved									
Req.#	Cong Dist	County	Request Type	Requestor	Reported Date	Type	Route/Road Name	Meets Criteria	
331712	6	SUMTER	Curb Cuts	JOHN HOLIDAY	3/3/2008	S	250 NWAS RD.	Y	
331836	6	GEORGETOWN	Curb Cuts	MITCH ROBERTS	3/3/2008	S	307 FRANK CRISS ROAD	Y	
331910	6	BERKELEY	Curb Cuts	ROBERT BRADLEY	3/3/2008	S	127 BETSY HOLE ROAD	Y	
331921	6	CLARENDON	Curb Cuts	GARY PENNINGTON	3/4/2008	S	351 KENWOOD ROAD	Y	
331924	6	CLARENDON	Curb Cuts	SANDRA PROSEY	3/4/2008	S	607 WILDER ROAD	Y	
332544	6	BERKELEY	Curb Cuts	JACKIE A KERRIE	3/5/2008	S	1120 AUTUMN LAKE	Y	
333038	6	GEORGETOWN	Curb Cuts	JOE GREENE	3/7/2008	S	458 POST FOOT CIRCLE	Y	
333916	6	ORANGEBURG	Curb Cuts	SHEENA BLANDING	3/11/2008	S	202 PINELAND STREET (HOLLY HILL)	Y	
333951	6	FLORENCE	Curb Cuts	VINCENT KERRY LEWIS	3/11/2008	S	501 OAK GROVE ROAD	Y	
333967	6	DORCHESTER	Curb Cuts	ANDY SMITH	3/12/2008	S	19 WIRE ROAD	Y	
334167	6	MARION	Curb Cuts	MILTON HAMILTON	3/12/2008	S	25 WAHEE ROAD	Y	
334518	6	FLORENCE	Curb Cuts	MORACE SISKONS	3/14/2008	S	45 LANGSTON ROAD	Y	
334811	6	BERKELEY	Curb Cuts	D. L. THOMPSON CONSTRUCTION	3/12/2008	S	99 CHARITY CHURCH ROAD	Y	
334814	6	BERKELEY	Curb Cuts	D. H. HAWKINS TRUCKING	3/12/2008	S	99 CHARITY CHURCH ROAD	Y	
335036	6	MARION	Curb Cuts	CHARLES RAY DREW	3/17/2008	S	19 BLUFF ROAD	Y	
335232	6	SUMTER	Curb Cuts	GARY GRAHAM	3/18/2008	S	100 REYNOLDS RD.	Y	
335936	6	CLARENDON	Curb Cuts	CHRIS DYMOND	3/20/2008	S	28 HOTEL STREET	Y	
336036	6	SUMTER	Curb Cuts	BETTY HICKMAN	3/20/2008	S	150 MORWOOD DR.	Y	
336167	6	WILLIAMSBURG	Curb Cuts	AJON REY	3/11/2008	S	44 SANDY BAY ROAD	Y	
337130	6	SUMTER	Curb Cuts	JERRY BEHEHMALEY	3/28/2008	S	52 WEST AVE	Y	
337246	6	SUMTER	Curb Cuts	UNKNOWN CITIZEN	3/28/2008	S	655 ROOSTER CIR	Y	
337566	6	CLARENDON	Curb Cuts	DAVID McDONALD	3/28/2008	S	400 DINGLE POND ROAD	Y	
337565	6	CLARENDON	Curb Cuts	DAVID ROGERS	3/21/2008	S	365 BROWN ROAD	Y	
331580	6	CALHOUN	Signage of Routes	HIGHWAY PATROL	3/11/2008	S	22 BURKE ROAD	Y	
331604	6	COLLETON	Signage of Routes	SCHP	3/2/2008	S	38 PEIRCE ROAD	Y	
331967	6	WILLIAMSBURG	Signage of Routes	JAMES MOZINGO	3/3/2008	S	499 WILLIAM EPPS LOOP	Y	
331972	6	ORANGEBURG	Signage of Routes	ELMS	3/4/2008	S	2142 ELM ST.	Y	
332014	6	ORANGEBURG	Signage of Routes	REBECCA WEST	3/3/2008	S	1803 BOO CIRCLE (HOLLY HILL)	Y	
332165	6	SUMTER	Signage of Routes	RONNIE BENEHMALEY	3/6/2008	S	117 BEE ST.	Y	
332355	6	COLLETON	Signage of Routes	JULIE GARRIS, POSTMASTER	3/3/2008	US	17 COTTAGEVILLE HIGHWAY	Y	
332426	6	SUMTER	Signage of Routes	EMPLOYEE	3/5/2008	S	1342 DALZELL HWY.	Y	
332427	6	SUMTER	Signage of Routes	UNKNOWN CITIZEN	3/5/2008	S	260 NWAS RD.	Y	
332545	6	FLORENCE	Signage of Routes	D. L. TOWNSEND	3/6/2008	S	568 FREEDOM BOULEVARD	Y	
332553	6	FLORENCE	Signage of Routes	D.L. TOWNSEND	3/6/2008	S	319 ORION STREET	Y	
332568	6	CHARLESTON	Signage of Routes	JOEY HARRIS	3/6/2008	S	75 ASALEE PHOSPHATE	Y	
332907	6	WILLIAMSBURG	Signage of Routes	NIKE BELLI OWER	3/7/2008	S	34 MADDY CREEK ROAD	Y	
332934	6	CALHOUN	Signage of Routes	ONEAL HOFFMAN	3/3/2008	SC	6 CAWCAW HWY.	Y	
332950	6	CHARLESTON	Signage of Routes	NCPD	3/7/2008	S	261-25	Y	
332993	6	RICHLAND	Signage of Routes	JED SAWYER	3/7/2008	S	50 ATLAS RD	Y	
333145	6	SUMTER	Signage of Routes	HWY PATROL	3/10/2008	SC	53 SC-53	Y	
333277	6	RICHLAND	Signage of Routes	THAD BRUNSON	3/10/2008	S	50 ATLAS RD	Y	
333323	6	COLLETON	Signage of Routes	JOEY GASKINS	3/10/2008	SC	64 BELLS HWY.	Y	
333363	6	WILLIAMSBURG	Signage of Routes	HWY PATROL	3/10/2008	S	307 S. LAFAYETTE ST	Y	

Secretary of Transportation Report

4/8/2008

Secretary of Transportation 460 Items Approved									
Req.#	Comp Dist	County	Request Type	Requestor	Reported Date	Type	Route/Road Name	Meets Criteria	
3334306		RICHLAND	Signage of Routes	RICHARDSON	3/8/2008	S	311 BUSH RIVER RD	Y	
3334746		SUMTER	Signage of Routes	DOT EMPLOYEE	3/10/2008	S	375 MCONEYHAM RD.	Y	
3335376		ORANGEBURG	Signage of Routes	RODDY LANGLEY	3/10/2008	S	935 KENNERLY RD	Y	
3336206		WILLIAMSBURG	Signage of Routes	HARRISON MCKNIGHT	3/10/2008	SC	527 THURGOOD MARSHAL HWY	Y	
3337026		FLORENCE	Signage of Routes	EBONY S HWY PATROL	3/10/2008	S	136 STAGECOACH ROAD	Y	
333796		ORANGEBURG	Signage of Routes	DEPARTMENT OF PUBLIC SAFETY	3/20/2008	S	828 CHAPEKES ST	Y	
3338336		COLLETON	Signage of Routes	REP. BILL BOWERS	3/10/2008	S	28 BLACK CREEK RD.	Y	
3339456		COLLETON	Signage of Routes	VICTORY KING	3/11/2008	S	18 ASHTON RD.	Y	
3339856		COLLETON	Signage of Routes	SCHP DISPATCH	3/11/2008	S	35 PEIRCE ROAD	Y	
3339876		FLORENCE	Signage of Routes	YANCEY MCGILL	3/11/2008	US	52 US 52 HIGHWAY	Y	
333996		WILLIAMSBURG	Signage of Routes	JAMES TISDALE	3/11/2008	S	105 CHARLES AVENUE	Y	
3339996		WILLIAMSBURG	Signage of Routes	JAMES TISDALE	3/11/2008	S	69 MADISON AVENUE	Y	
3339996		WILLIAMSBURG	Signage of Routes	JAMES TISDALE	3/11/2008	S	54 BUCKS STREET	Y	
3339996		ORANGEBURG	Signage of Routes	DRBG. COUNTY PUBLIC WORKS	3/11/2008	S	104 DAWSON STREET (HOLLY HILL)	Y	
334006		CHARLESTON	Signage of Routes	JOEY HARRIS	3/12/2008	S	104 KING STREET	Y	
3340636		WILLIAMSBURG	Signage of Routes	WILLIAMSBURG 911	3/10/2008	S	436 RED ROAD	Y	
3340646		WILLIAMSBURG	Signage of Routes	HIGHWAY PATROL	3/11/2008	S	574 OAKRIDGE ROAD	Y	
3341346		FLORENCE	Signage of Routes	HAYES	3/12/2008	SC	541 SALEM ROAD	Y	
3342636		RICHLAND	Signage of Routes	MAGWOOD	3/12/2008	S	1375 CAMBOUT ST	Y	
3343106		WILLIAMSBURG	Signage of Routes	WILLIAMSBURG 911	3/12/2008	S	466 BURLY ROAD	Y	
3343126		WILLIAMSBURG	Signage of Routes	WILLIAMSBURG 911	3/12/2008	SC	527 THURGOOD MARSHALL HWY	Y	
3343136		WILLIAMSBURG	Signage of Routes	WILLIAMSBURG 911	3/12/2008	S	38 CEDAR SWAMP RD	Y	
3343576		LEE	Signage of Routes	CENTRAL DISPATCH	3/12/2008	SC	50 SC 50	Y	
3343716		SUMTER	Signage of Routes	LILLIAN THOMAS	3/13/2008	S	1068 LAWSON ST.	Y	
3344866		WILLIAMSBURG	Signage of Routes	SC FORESTRY COMMISSION	3/13/2008	SC	527 THURGOOD MARSHALL HWY	Y	
3345106		RICHLAND	Signage of Routes	CHARLIE PREWITT	3/14/2008	S	1790 OLD LEEBURG ROAD	Y	
3345116		RICHLAND	Signage of Routes	CHARLIE PREWITT	3/14/2008	S	1790 WILHE WILSON RD	Y	
3345216		RICHLAND	Signage of Routes	CHARLIE PREWITT	3/14/2008	S	571 MONTGOMERY LANE	Y	
3345606		RICHLAND	Signage of Routes	JOHN DOE	3/20/2008	S	1339 HIGHTINGALE DRIVE	Y	
3345616		RICHLAND	Signage of Routes	HWY PATROL	3/20/2008	I	20 INTERSTATE 20	Y	
3345966		RICHLAND	Signage of Routes	OMBUDESMAN OFFICE	3/20/2008	S	635 MT. ELON CHURCH ROAD	Y	
3346066		RICHLAND	Signage of Routes	DOT	3/10/2008	S	70 PADGETT RD	Y	
3347406		ORANGEBURG	Signage of Routes	EMS BASIN	3/13/2008	S	84 OLD ST. MATTHEWS RD.	Y	
3347706		CLARENDON	Signage of Routes	DISPATCH	3/16/2008	S	122 NEWMAN BRANCH ROAD	Y	
3347846		CLAYTON	Signage of Routes	DPS	3/14/2008	S	431 LONGSTREET ROAD	Y	
3348326		FLORENCE	Signage of Routes	ANDY W THE COUNTY	3/17/2008	US	301 OLANTA HIGHWAY	Y	
3351486		SUMTER	Signage of Routes	DISPATCH	3/17/2008	US	521 US 521 (SOUTH)	Y	
3351596		COLLETON	Signage of Routes	MAYOR PAUL FENDER	3/17/2008	S	135 NEW STREET	Y	
3352366		CHARLESTON	Signage of Routes	CAROLE WHITE	3/18/2008	S	379 O'HEAR AVENUE	Y	
3353816		ORANGEBURG	Signage of Routes	MTBA JIM PORTH	3/18/2008	SC	70 BHNICKER BRIDGE RD	Y	
3354726		FLORENCE	Signage of Routes	IDL TOWNSEND	3/18/2008	S	12 NATIONAL CEMETERY ROAD	Y	
3354836		FLORENCE	Signage of Routes	IDL TOWNSEND	3/18/2008	S	12 CHURCH STREET	Y	
3356776		CHARLESTON	Signage of Routes	RAY MOLNAROLI	3/19/2008	S	45 MT. PLEASANT STREET	Y	
3357616		SUMTER	Signage of Routes	UNKNOWN CITIZEN	3/18/2008	SC	527	Y	
3359256		BERKELEY	Signage of Routes	DARRELL RUDD	3/20/2008	S	46 OLD DAIRY ROAD	Y	
3360706		ORANGEBURG	Signage of Routes	TRAVIS MURRAY	3/20/2008	US	301 JOHN C. CALHOUN DRIVE	Y	
3361076		COLLETON	Signage of Routes	JIM JOHANNEMANN	3/21/2008	US	17 ACE BASIN PKWY.	Y	
3361596		BERKELEY	Signage of Routes	JANICE REIN	3/21/2008	S	946 TRINITY PLACE	Y	
3361606		BERKELEY	Signage of Routes	JANICE REIN	3/21/2008	S	1046 SALEM DRIVE	Y	
3361636		BERKELEY	Signage of Routes	ROSSETTA WILSON	3/21/2008	S	44 DR EVANS ROAD	Y	
3362996		CHARLESTON	Signage of Routes	SC HWY PATROL	3/24/2008	I	26 I-26	Y	
3363746		COLLETON	Signage of Routes	ERRIE GARDNER	3/24/2008	SC	63 SNIDERS HWY.	Y	
3363906		WILLIAMSBURG	Signage of Routes	WILLIAMSBURG 911	3/22/2008	S	500 CONYNGTON ROAD	Y	
3363956		WILLIAMSBURG	Signage of Routes	WILLIAMSBURG 911	3/22/2008	SC	2611 MANNING HWY	Y	
3363966		WILLIAMSBURG	Signage of Routes	WILLIAMSBURG 911	3/22/2008	S	116 WHITE OAK ROAD	Y	
3363976		WILLIAMSBURG	Signage of Routes	WILLIAMSBURG 911	3/22/2008	SC	2611 HENNINGWAY HWY.	Y	
3363996		WILLIAMSBURG	Signage of Routes	WILLIAMSBURG 911	3/23/2008	S	116 WHITE OAK ROAD	Y	
3364936		CLARENDON	Signage of Routes	ROBERT SCARBOROUGH	3/24/2008	US	15 SUMMERTON HIGHWAY	Y	
3364996		ORANGEBURG	Signage of Routes	LYNN JENNINGS	3/21/2008	S	39 CANNON BRIDGE RD	Y	
3368716		RICHLAND	Signage of Routes	CHARLES DICKERSON	3/26/2008	S	2356 HARLEM STREET	Y	
3368976		COLLETON	Signage of Routes	SCHP DISPATCH	3/26/2008	I	95 INTERSTATE I-95	Y	
3369116		WILLIAMSBURG	Signage of Routes	WILLIAMSBURG 911	3/26/2008	S	254 DOC KELLAHAN ROAD	Y	
3372006		RICHLAND	Signage of Routes	JAMES DOE	3/24/2008	US	21 NORTH HART ST	Y	
3372056		RICHLAND	Signage of Routes	AMY	3/20/2008	S	73 COLONIAL DR	Y	
3372126		RICHLAND	Signage of Routes	NETTIE SINGELTON	3/18/2008	S	3983 CASTLETON LAKE	Y	
3373996		CHARLESTON	Signage of Routes	JOEY HARRIS	3/31/2008	I	526 I-526	Y	
3374016		WILLIAMSBURG	Signage of Routes	ETHEL BROWN	3/31/2008	S	118 BLACKBERRY ROAD	Y	
3374396		RICHLAND	Signage of Routes	JANE DOE	3/28/2008	S	2451 LARCHMONT ROAD	Y	
3373186		RICHLAND	Traffic Signal	SCHP	3/4/2008	US	11 TWO NOTCH RD	Y	
3373996		RICHLAND	Traffic Signal	RICHLAND MAINTENANCE	3/12/2008	SC	215 MONTICELLO RD	Y	
3376096		FLORENCE	Traffic Signal	FPD	3/11/2008	S	13 FPD CEMETERY ROAD	Y	
3376196		FLORENCE	Traffic Signal	FPD	3/11/2008	US	52 IRBY STREET	Y	
3376336		FLORENCE	Traffic Signal	SCHP	3/13/2008	US	52 S. IRBY STREET	Y	
3376446		FLORENCE	Traffic Signal	SCHP	3/3/2008	US	52 IRBY STREET	Y	

Secretary of Transportation Report

4/8/2008

Secretary of Transportation 460 Items Approved									
Req.#	Cong Dist	County	Request Type	Requestor	Reported Date	Type	Route/Road Name	Meets Criteria	
335058		FLORENCE	Traffic Signal	SCHP	3/3/2008	US	52 IRBY STREET	Y	
335377		SUMTER	Traffic Signal	SUMTER MAINT ERIN	3/17/2008	US	76 US-76/763	Y	
336543		CLARENDON	Traffic Signal	DISPATCH	3/25/2008	SC	261 PAXVILLE HIGHWAY	Y	
336696		CHARLESTON	Traffic Signal	CHIP SOLES	3/4/2008	S	20 MAH ROAD	Y	
336700		DORCHESTER	Traffic Signal	JERRY STOUT	3/5/2008	SC	165 BACON BRIDGE ROAD	Y	
336704		BERKELEY	Traffic Signal	HWY PATROL	3/5/2008	I	26 I-26	Y	
336789		CHARLESTON	Traffic Signal	NORTH CHARLESTON PD	3/6/2008	S	13 RENMOUNT ROAD	Y	
3367734		DORCHESTER	Traffic Signal	OLD FORT FIRE STATION	3/11/2008	S	230 LADSON ROAD	Y	
336776		DORCHESTER	Traffic Signal	MRS SALMON	3/12/2008	SC	642 DORCHESTER ROAD	Y	
336845		CHARLESTON	Traffic Signal	CITY OF CHARLESTON	3/18/2008	S	20 MAIN ROAD	Y	
336848		BERKELEY	Traffic Signal	HWY PATROL	3/19/2008	I	26 I-26	Y	
336850		BERKELEY	Traffic Signal	HWY PATROL	3/19/2008	I	26 I-26	Y	
336856		BERKELEY	Traffic Signal	HWY PATROL	3/19/2008	I	26 I-26	Y	
336859		BERKELEY	Traffic Signal	HWY PATROL	3/20/2008	US	17 US-17 ALT	Y	
336949		DORCHESTER	Traffic Signal	DEBRA RICHBERG	3/20/2008	US	17 SOUTH MAIN STREET	Y	
337030		BERKELEY	Traffic Signal	HWY PATROL	3/20/2008	I	26 I-26	Y	
337031		BERKELEY	Traffic Signal	HWY PATROL	3/24/2008	US	17 US-17 ALT	Y	
337645		CHARLESTON	Traffic Signal	NORTH CHARLESTON	3/24/2008	S	62 MONTAGUE AVE	Y	
337662		SUMTER	Traffic Signal	ERIN - SUMTER MAINT	3/31/2008	S	33 MC CRAYS MILL RD.	Y	
337761		BERKELEY	Traffic Signal	SPARKY WIREN	3/31/2008	SC	6 SC 6	Y	
337853		CLARENDON	Guardrail	DISPATCH - DONNA	3/24/2008	US	301 NORTH BROOKS STREET	Y	
Secretary of Transportation 460 Items Not Approved									
Req.#	Cong Dist	County	Request Type	Requestor	Reported Date	Type	Route/Road Name	Meets Objective	Justification
332477		CLARENDON	Curb Cuts	HUGH MCFADDIN	3/5/2008	S	40 JUNE BURR ROAD	N	TO BE DONE UNDER PERMIT
332724		WILLIAMSBURG	Curb Cuts	GERALD POSTON	3/6/2008	S	40 DAVIS RD.	N	ALREADY HAS DRIVE TO PROPERTY. NEW DRIVE IS FOR DAUGHTER MOBILE HOME.
335014		COLLETON	Curb Cuts	DORRETHA B WMBUSH	3/17/2008	S	83 BELLAH ROAD	N	1 DRIVE GOING TO EXISTING HOUSE. PROPOSED NEW DRIVE LOCATION 60' FROM COUNTY DIRT ROAD. EXISTING DRIVE 130' FROM COUNTY DIRT ROAD. RESIDENTIAL DRIVEWAY CHECKLIST COMPLETED AND NOT APPROVED. REFERRED TO DISTRICT PE FOR APPROVAL. DOES NOT MEET EDM # 16. DOESN'T MEET ARMS MANUAL'S RECOMMENDATIONS.
335691		COLLETON	Curb Cuts	DEAN HILL	3/19/2008	S	431 HUGHES DRIVE	N	APPLICANT HAS NO DEED OR PLAT TO PROPERTY. APPLICANT HAS A CONTRACT TO BUY FROM THE DEVELOPER WITH THE DEVELOPER HOLDING THE LAND UNTIL PAID. INFORMED APPLICANT WE NEED COPIES PLAT, DEED IN HIS NAME TO INSTALL DRIVEWAY. DEVELOPER IS RESPONSIBLE FOR INSTALLING DRIVES UNDER PERMIT. SPECULATIVE VENTURE. DEVELOPER HAS 18 ACRES DIVIDED INTO LOTS FOR RESALE
336014		COLLETON	Curb Cuts	JAY MILLER	3/20/2008	S	556 BODISON MEMORIAL DRIVE	N	OLD DRIVE COVERED WITH GRAVEL. NO EVIDENCE OF HOUSE. DRIVE IN NOT COLLAPSED AND IS SOUND. CALLED APPLICANT AND LEFT MESSAGE TO CALL OFFICE WITH WHAT HE WANTS DONE. ADD SECTION OF PIPE TO MAKE DRIVEWAY SAFE
336337		ORANGEBURG	Curb Cuts	MICHAEL STROMAN	3/24/2008	S	1713 LIVE OAKS DR	N	DRIVEWAY IS TO HOUSE. DRIVEWAY WAS REQUESTED BY BUILDER AND NOT HOME OWNER. CAN NOT INSTALL FOR BUSINESS.
337219		WILLIAMSBURG	Curb Cuts	JOHN BLAKELY	3/28/2008	S	42 MORRISVILLE ROAD	N	THIS LANDOWNER HAS AN EXISTING DRIVE ONTO HER PROPERTY. DOES NOT MEET SCDOT REQUIREMENTS FOR NEW DRIVE. NO ACTION TAKEN.
337526		ORANGEBURG	Curb Cuts	BONNIE AITLEY	3/31/2008	S	2056 MERLE DRIVE	N	REQUESTED BY BUILDER AND NOT HOME OWNER. CAN NOT INSTALL
331881		CLARENDON	Signage of Routes	DISPATCH	3/3/2008	S	351 KENWOOD ROAD	N	NO WORK IS NEEDED. SIGN THAT WAS CALLED IN COULD NOT LOCATED. APPEARS THAT IF IT WAS INDEED DOWN A PROPERTY OWNER PUT IT BACK UP.
331859		FLORENCE	Signage of Routes	PRINCE PEGEUSE	3/4/2008	SC	341 JOHNSORVILLE HIGHWAY	N	DO NOT RECOMMEND PLACING CHURCH SIGNS. ROAD IS STRAIGHT WITH SUFFICIENT SIGHT DISTANCE IN BOTH DIRECTIONS
332300		CLARENDON	Signage of Routes	CLYDE CROOK	3/5/2008	S	782 SNUG HARBOR ROAD	N	NEED TO REPAIR SHOULDER SIGN DOES NOT MEET CRITERIA
332470		CLARENDON	Signage of Routes	YANA MATHS	3/5/2008	S	410 MORELLA ROAD	N	NO WORK NEEDED THE SIGNS ARE DOWN LORI LAWE WHICH IS A COUNTY ROAD
333694		WILLIAMSBURG	Signage of Routes	JAMES TISDALE	3/11/2008	S	136 LEXINGTON AVENUE	N	BACK OF STOP SIGN HAS TWO INITIALS SPRAY PAINTED ON IT. NO DAMAGE TO BAR CODES AND FACE OF SIGN IS GOOD. DO NOT REPLACE
337061		CLARENDON	Signage of Routes	HWY PATROL - DISPATCH	3/27/2008	S	600 FLORAN STREET	N	NO WORK NEEDED. IT WAS DETERMINED BY HP THAT THIS LAKEVIEW DRIVE WAS IN ANOTHER COUNTY

Secretary of Transportation Report

4/8/2008

Secretary of Transportation 460 Items Not Approved										
Req. #	Cong Dist	County	Request Type	Requestor	Reported Date	Type	Route/Road Name	Meets Objective	Justification	
336652	6	BERKELEY	Traffic Signal	HWY PATROL	3/4/2008	US	17 US-17 ALT	N	INSPECTED INTERSECTION, CHECKED CONTROLLER, TIMES, DETECTOR AND WIRING. OBSERVED PHASE 5 MIN AND MAX TIMES. CHECK LOOPS - NO PROBLEM FOUND	
336707	6	CHARLESTON	Traffic Signal	MRS. JOSEPHINE	3/5/2008	S	62 MONTAGUE AVE	N	CHECKED ALL SIGNAL HEAD FOR PROPER INDICATIONS AND ALL WERE BRIGHT AND VISIBLE - NO PROBLEM NOTED	
336832	6	BERKELEY	Traffic Signal	HWY PATROL	3/13/2008	US	52 US 52	N	INSPECTED INTERSECTION FOR MALFUNCTION, CHECK CONTROLLER FOR PROPER TIMING AND LOOP DETECTORS, ALL PHASES WORKING CORRECTLY - NO PROBLEM NOTED	
336844	6	DORCHESTER	Traffic Signal	SANDRA SALMON	3/18/2008	SC	642 DORCHESTER ROAD	N	OBSERVED INTERSECTION, CHECKED TIME OF DAY AND PLAN - NO PROBLEM FOUND	
336846	6	BERKELEY	Traffic Signal	HWY PATROL	3/17/2008	US	17 NORTH HIGHWAY 17-A	N	INSPECTED INTERSECTION - FOUND NO BULB OUT	
336858	6	DORCHESTER	Traffic Signal	HWY PATROL	3/19/2008	US	78 EAST 5TH NORTH STREET	N	OBSERVED INTERSECTION, CHECK CONTROLLER, TIMES AND LOOPS - NO PROBLEM NOTED	
337663	6	DORCHESTER	Traffic Signal	HIGHWAY PATROL	3/24/2008	US	17 SOUTH MAIN STREET	N	OBSERVED INTERSECTION IN OPERATION FOR SEVERAL CYCLES	
337666	6	BERKELEY	Traffic Signal	GOOSE CREEK PD	3/26/2008	US	52 US 52	N	INSPECTED INTERSECTION, CHECKED ALL PHASE FOR POSSIBLE BAD LED - NO PROBLEM NOTED	
									OBSERVED INTERSECTION, CHECKED ALL LEFT TURN PHASES, LOOPS & DETECTORS AND SETTINGS IN CONTROLLERS - NO PROBLEM FOUND.	
Secretary of Transportation 460 Items Pending										
Req. #	Cong Dist	County	Request Type	Requestor	Reported Date	Type	Route/Road Name	Meets Objective	Status	
331896	6	CLARENDON	Curb Cuts	NORMAN HARVIN	3/2/2008	S	108 ETHEL STONE ROAD		UNDER INVESTIGATION	
333037	6	COLLETON	Curb Cuts	SHARMA M COLLETON	3/7/2008	S	560 SABBY HILL ROAD	N	UNDER INVESTIGATION	
335323	6	FLORENCE	Curb Cuts	JACQUELINE C. JONES	3/18/2008	S	296 GREGG AVENUE		UNDER INVESTIGATION	
336069	6	BERKELEY	Curb Cuts	JAMIE GILBERT	3/18/2008	S	993 MCCLAIR AVENUE		UNDER INVESTIGATION	
336233	6	BERKELEY	Curb Cuts	GERALD LIMEHOUSE	3/21/2008	S	448 UMBRIA ROAD		UNDER INVESTIGATION	
336427	6	COLLETON	Curb Cuts	JOHNNET HOATS	3/24/2008	S	100 CHESTNUT ROAD	Y	UNDER INVESTIGATION	
336742	6	COLLETON	Curb Cuts	MICHAEL GARRETT	3/26/2008	S	119 WHITE HALL ROAD	Y	UNDER INVESTIGATION	
336816	6	FLORENCE	Curb Cuts	CLIFFORD CLAGG	3/26/2008	S	712 SOUTHERN AIRE ROAD		UNDER INVESTIGATION	
336885	6	CHARLESTON	Curb Cuts	MRS HOLMES	3/28/2008	S	2252 BALLPARK ROAD	N	UNDER INVESTIGATION	
336929	6	RICHLAND	Curb Cuts	VALERIE HOLLIS	3/27/2008	S	1300 WESTON RD		UNDER INVESTIGATION	
337102	6	DORCHESTER	Curb Cuts	GLORIA SPERTT	3/28/2008	S	610 ALONZO ROAD		UNDER INVESTIGATION	
337109	6	BERKELEY	Curb Cuts	ROSA BELLE LLOYD	3/28/2008	S	1082 MURRAYVILLE ROAD		UNDER INVESTIGATION	
337350	6	RICHLAND	Curb Cuts	ANNETTE MORRIS	3/31/2008	S	123 S AND HILL RD		UNDER INVESTIGATION	
337216	6	WATSON	Signage of Routes	PATROL	3/2/2008	S	122 SEABOARD AVE		UNDER INVESTIGATION	
337347	6	COLLETON	Signage of Routes	MRS. JOHN SMOAK	3/5/2008	S	414 MORRILL STREET		UNDER INVESTIGATION	
337557	6	CHARLESTON	Signage of Routes	JOEY HARRIS	3/6/2008	I	261-28	Y	UNDER INVESTIGATION	
333390	6	CHARLESTON	Signage of Routes	LILLIE SMALLS	3/6/2008	S	1903 PETERSFIELD ROAD	N	UNDER INVESTIGATION	
333505	6	BERKELEY	Signage of Routes	HANAHAN POLICE	3/10/2008	S	88 LAIRWAY DRIVE	Y	UNDER INVESTIGATION	
334128	6	FLORENCE	Signage of Routes	CATHY QUICK	3/12/2008	S	724 LIBERTY CHAPEL ROAD		UNDER INVESTIGATION	
334252	6	SUMTER	Signage of Routes	ED SANDERS	3/13/2008	SC	120 PINEWOOD RD.	Y	UNDER INVESTIGATION	
335456	6	FLORENCE	Signage of Routes	JACKIE JOHNSON	3/18/2008	S	553 POON FARM ROAD		UNDER INVESTIGATION	
335533	6	ORANGEBURG	Signage of Routes	SENATOR JOHN MATTHEWS	3/18/2008	S	602 ARISTA ROAD (HOLLY HILL)		UNDER INVESTIGATION	
335624	6	RICHLAND	Signage of Routes	BARRETT K. SCOTT	3/18/2008	S	708 FRYE RD		UNDER INVESTIGATION	
335683	6	CHARLESTON	Signage of Routes	RAY MOLINAROLI	3/19/2008	US	78 KING ST. EXT.	Y	UNDER INVESTIGATION	
336458	6	WATSON	Signage of Routes	STEVE FLOYD	3/22/2008	S	320 S34-39S		UNDER INVESTIGATION	
336517	6	SUMTER	Signage of Routes	KIMBERLY DAULT	3/25/2008	SC	120 PINEWOOD RD.		UNDER INVESTIGATION	
336518	6	SUMTER	Signage of Routes	KIMBERLY DAULT	3/25/2008	SC	120 PINEWOOD RD.		UNDER INVESTIGATION	
336584	6	BERKELEY	Signage of Routes	RITA FORDBURGH	3/24/2008	S	310 KEAYEN DRIVE		UNDER INVESTIGATION	
336703	6	FLORENCE	Signage of Routes	WAM THREAGALL	3/25/2008	S	107 ALLIGATOR ROAD		UNDER INVESTIGATION	
336943	6	COLLETON	Signage of Routes	BUNNY CALDWELL	3/27/2008	S	100 CHESTNUT ROAD		UNDER INVESTIGATION	
336953	6	BERKELEY	Signage of Routes	PASTOR JEROME GADSDEN	3/27/2008	SC	45 Santee River		UNDER INVESTIGATION	
336959	6	COLLETON	Signage of Routes	MRS. SMOAK	3/27/2008	S	457 SMOAK RD	Y	UNDER INVESTIGATION	
337053	6	RICHLAND	Signage of Routes	MRS. STEVEN LANGER	3/27/2008	S	218 FONTAINE ROAD		UNDER INVESTIGATION	
337137	6	FLORENCE	Signage of Routes	JOYCE CHANDLER	3/28/2008	S	1109 GREEN ACRES ROAD		UNDER INVESTIGATION	
337222	6	FLORENCE	Signage of Routes	D.L. TOWNSEND	3/28/2008	US	301 FREEDOM BOULEVARD	Y	UNDER INVESTIGATION	
337246	6	FLORENCE	Signage of Routes	D.L. TOWNSEND	3/28/2008	S	13 CHURCH STREET	Y	UNDER INVESTIGATION	
337266	6	SUMTER	Signage of Routes	EDWARD WILLIS	3/31/2008	S	856 FOREST DR.		UNDER INVESTIGATION	
337363	6	FLORENCE	Signage of Routes	D.L. TOWNSEND	3/31/2008	US	378 EAST US 278	Y	UNDER INVESTIGATION	
337436	6	FLORENCE	Signage of Routes	VALERIE	3/31/2008	I	95 INTERSTATE 95		UNDER INVESTIGATION	
337492	6	FLORENCE	Signage of Routes	SEN. HUGH LEATHERMAN	3/31/2008				UNDER INVESTIGATION	
337520	6	ORANGEBURG	Signage of Routes	MARY	3/31/2008				UNDER INVESTIGATION	
336066	6	ORANGEBURG	Signage of Routes	JESSICA JACKSON	3/28/2008	S	1638 CANAAN RD.		UNDER INVESTIGATION	
331897	6	CLARENDON	Traffic Signal	DISPATC	3/4/2008	US	301 ALEX HARVIN HWY		UNDER INVESTIGATION	
337546	6	CHARLESTON	Traffic Signal	MRS. JOHNSON	3/18/2008	S	32 SPURILL AVENUE		UNDER INVESTIGATION	
335463	6	FLORENCE	Pavement Markings	D.L. TOWNSEND	3/18/2008	S	13 NATIONAL CEMETERY ROAD	Y	UNDER INVESTIGATION	
336476	6	FLORENCE	Pavement Markings	D.L. TOWNSEND	3/18/2008	S	12 CHURCH STREET	Y	UNDER INVESTIGATION	
337093	6	FLORENCE	Pavement Markings	WARREN COKER	3/28/2008	SC	341 MAIN STREET		UNDER INVESTIGATION	
337160	6	CHARLESTON	Pavement Markings	MATT KRAUSMANN	3/28/2008	S	58 VIRGINIA AVENUE		UNDER INVESTIGATION	
337570	6	COLLETON	Pavement Markings	KARL MCCALL	3/31/2008	US	21 LOWCOUNTRY HIGHWAY		UNDER INVESTIGATION	
337326	6	WILLIAMSBURG	Pavement Markings	HWY PATROL	3/28/2008	US	521 US HWY 521		UNDER INVESTIGATION	

**Secretary of Transportation 460 Items
July Status Report**

Approved (Work Requests Complete)								
Cong_District	Curb Cuts	Signage of Routes	Pavement Markings	GuardRail	Signals	Enhancement Projects	Chip Seal	Cong_Dist Total Requests
1								0
2								0
3								0
4		1						1
5								0
6								0
Total	0	1	0	0	0	0	0	1
Not Approved (Work Requests Closed)								
Cong_District	Curb Cuts	Signage of Routes	Pavement Markings	GuardRail	Signals	Enhancement Projects	Chip Seal	Cong_Dist Total Requests
1								0
2								0
3								0
4								0
5								0
6								0
Total	0	0	0	0	0	0	0	0
Pending								
Cong_District	Curb Cuts	Signage of Routes	Pavement Markings	GuardRail	Signals	Enhancement Projects	Chip Seal	Cong_Dist Total Requests
1	4	1	1	1				7
2	7	11	4		4			26
3	8	4			2			14
4	1	11	1		2			15
5	2	2			1			5
6	5	9						14
Total	27	38	6	1	9	0	0	81

**Secretary of Transportation 460 Items
August Status Report**

Approved (Work Requests Complete)								
Cong_District	Curb Cuts	Signage of Routes	Pavement Markings	GuardRail	Signals	Enhancement Projects	Chip Seal	Cong_Dist Total Requests
1								0
2	1							1
3	1							1
4			1					1
5								0
6	1							1
Total	3	0	1	0	0	0	0	4
Not Approved (Work Requests Closed)								
Cong_District	Curb Cuts	Signage of Routes	Pavement Markings	GuardRail	Signals	Enhancement Projects	Chip Seal	Cong_Dist Total Requests
1	1							1
2								0
3	1	1						2
4		2						2
5								0
6								0
Total	2	3	0	0	0	0	0	5
Pending								
Cong_District	Curb Cuts	Signage of Routes	Pavement Markings	GuardRail	Signals	Enhancement Projects	Chip Seal	Cong_Dist Total Requests
1	1		1					2
2	10	51	2	1	5			69
3	6	12	6		1			25
4		4	3					7
5	6	3						9
6	7	5			3			15
Total	30	75	12	1	9	0	0	127

**Secretary of Transportation 460 Items
September Status Report**

Approved (Work Requests Complete)								
Cong_District	Curb Cuts	Signage of Routes	Pavement Markings	GuardRail	Signals	Enhancement Projects	Chip Seal	Cong_Dist Total Requests
1								0
2		1						1
3								0
4								0
5	1	1						2
6								0
Total	1	2	0	0	0	0	0	3
Not Approved (Work Requests Closed)								
Cong_District	Curb Cuts	Signage of Routes	Pavement Markings	GuardRail	Signals	Enhancement Projects	Chip Seal	Cong_Dist Total Requests
1								0
2								0
3		1			1			2
4			1					1
5								0
6								0
Total	0	1	1	0	1	0	0	3
Pending								
Cong_District	Curb Cuts	Signage of Routes	Pavement Markings	GuardRail	Signals	Enhancement Projects	Chip Seal	Cong_Dist Total Requests
1	1	2						3
2	7	11	5	2	2			27
3	3	12			11			26
4	4	3						7
5	8	4	1					13
6		4	1		1			6
Total	23	36	7	2	14	0	0	82

**Secretary of Transportation 460 Items
October Status Report**

Approved (Work Requests Complete)								
Cong_District	Curb Cuts	Signage of Routes	Pavement Markings	GuardRail	Signals	Enhancement Projects	Chip Seal	Cong_Dist Total Requests
1								0
2								0
3		1						1
4		1	1					2
5								0
6			1					1
Total	0	2	2	0	0	0	0	4
Not Approved (Work Requests Closed)								
Cong_District	Curb Cuts	Signage of Routes	Pavement Markings	GuardRail	Signals	Enhancement Projects	Chip Seal	Cong_Dist Total Requests
1								0
2								0
3								0
4		1			1			2
5								0
6								0
Total	0	1	0	0	1	0	0	2
Pending								
Cong_District	Curb Cuts	Signage of Routes	Pavement Markings	GuardRail	Signals	Enhancement Projects	Chip Seal	Cong_Dist Total Requests
1	6	1						7
2	7	22	1		6			36
3	3	8		1	7			19
4	6	4	1		1			12
5	12	2						14
6	2	4	1		2			9
Total	36	41	3	1	16	0	0	97

**Secretary of Transportation 460 Items
November Status Report**

Approved (Work Requests Complete)								
Cong_District	Curb Cuts	Signage of Routes	Pavement Markings	GuardRail	Signals	Enhancement Projects	Chip Seal	Cong_Dist Total Requests
1	2							2
2		1	1		1			3
3	2	1						3
4								0
5								0
6		1						1
Total	4	3	1	0	1	0	0	9
Not Approved (Work Requests Closed)								
Cong_District	Curb Cuts	Signage of Routes	Pavement Markings	GuardRail	Signals	Enhancement Projects	Chip Seal	Cong_Dist Total Requests
1								0
2								0
3		2						2
4		1						1
5		1						1
6								0
Total	0	4	0	0	0	0	0	4
Pending								
Cong_District	Curb Cuts	Signage of Routes	Pavement Markings	GuardRail	Signals	Enhancement Projects	Chip Seal	Cong_Dist Total Requests
1	1				1			2
2	5	16		3	4			28
3	1	20	2		10			33
4	3	4	3					10
5	2	5	1					8
6	2	2						4
Total	14	47	6	3	15	0	0	85

**Secretary of Transportation 460 Items
December Status Report**

Approved (Work Requests Complete)								
Cong_District	Curb Cuts	Signage of Routes	Pavement Markings	GuardRail	Signals	Enhancement Projects	Chip Seal	Cong_Dist Total Requests
1					1			1
2		2						2
3	1	2						3
4			1					1
5		1						1
6		2						2
Total	1	7	1	0	1	0	0	10
Not Approved (Work Requests Closed)								
Cong_District	Curb Cuts	Signage of Routes	Pavement Markings	GuardRail	Signals	Enhancement Projects	Chip Seal	Cong_Dist Total Requests
1		1						1
2		1						1
3								0
4		3	1					4
5		1	1					2
6		1						1
Total	0	7	2	0	0	0	0	9
Pending								
Cong_District	Curb Cuts	Signage of Routes	Pavement Markings	GuardRail	Signals	Enhancement Projects	Chip Seal	Cong_Dist Total Requests
1	2	2			1			5
2	6	9	1					16
3	2	8	1		8			19
4	5	4			1			10
5	2	3	2					7
6	1	1						2
Total	18	27	4	0	10	0	0	59

**Secretary of Transportation 460 Items
January Status Report**

Approved (Work Requests Complete)								
Cong_District	Curb Cuts	Signage of Routes	Pavement Markings	GuardRail	Signals	Enhancement Projects	Chip Seal	Cong_Dist Total Requests
1	3	3						6
2	1	3	1					5
3	5	5						10
4	3	3		1				7
5	6	2			1			9
6	9	6			1			16
Total	27	22	1	1	2	0	0	53
Not Approved (Work Requests Closed)								
Cong_District	Curb Cuts	Signage of Routes	Pavement Markings	GuardRail	Signals	Enhancement Projects	Chip Seal	Cong_Dist Total Requests
1		3						3
2								0
3	2		2	1				5
4		2						2
5								0
6		5	1					6
Total	2	10	3	1	0	0	0	16
Pending								
Cong_District	Curb Cuts	Signage of Routes	Pavement Markings	GuardRail	Signals	Enhancement Projects	Chip Seal	Cong_Dist Total Requests
1		9	4		1			14
2	1	10	2		2			15
3	4	5	1		10			20
4	9		3		1			13
5	5	6	1					12
6	1	5	4		1			11
Total	20	35	15	0	15	0	0	85

**Secretary of Transportation 460 Items
February Status Report**

Approved (Work Requests Complete)

Cong_District	Curb Cuts	Signage of Routes	Pavement Markings	GuardRail	Signals	Enhancement Projects	Chip Seal	Cong_Dist Total Requests
1	21	3	1		1			26
2	2	5	2					9
3	1	5		1				7
4	7	24	2		2			35
5	27	7	2		1			37
6	16	16	4					36
Total	74	60	11	1	4	0	0	150

Not Approved (Work Requests Closed)

Cong_District	Curb Cuts	Signage of Routes	Pavement Markings	GuardRail	Signals	Enhancement Projects	Chip Seal	Cong_Dist Total Requests
1								0
2								0
3	1	2			1			4
4		2						2
5		1			1			2
6		2						2
Total	1	7	0	0	2	0	0	10

Pending

Cong_District	Curb Cuts	Signage of Routes	Pavement Markings	GuardRail	Signals	Enhancement Projects	Chip Seal	Cong_Dist Total Requests
1		9			1			10
2	8	14	2		1			25
3	7	8	1		5			21
4	11	1	11					23
5	7	8	1	3				19
6	2	6	1		2			11
Total	35	46	16	3	9	0	0	109

Secretary of Transportation 460 February Pending Status Report

4/8/2009

Secretary of Transportation 460 Items Approved (Work Requests Complete)

Cong Dist	Req. #	County	Request Type	Requestor	Meets	Scdot Approval	Type	Route	Road Name
1	317116	CHARLESTON	CURB CUTS	AUDREY D. CHAVIS	Y	Y	S	728	DOGWOOD ROAD
1	318675	DORCHESTER	CURB CUTS	RANDY SMITH	Y	Y	S	35	EMBASSY DRIVE
1	324899	CHARLESTON	CURB CUTS	MICHAEL A. GRAYBILL	Y	Y	S	253	8TH AVE.
1	325943	CHARLESTON	CURB CUTS	ISSAC HORLBACK	Y	Y	S	2525	OLD GEORGETOWN ROAD
1	326040	CHARLESTON	CURB CUTS	ADDIE & KEVIN BARRON	Y	Y	S	2457	BOCK ROAD
1	327051	HORRY	CURB CUTS	DANIEL & HELEN BUSH	Y	Y	S	388	SANDY BLUFF RD 2650
1	327137	CHARLESTON	CURB CUTS	BALD HILL ASSOC.LLC ; BOB BEHRINGER	Y	Y	S	20	BETSY KERRISON PARKWAY
1	327479	CHARLESTON	CURB CUTS	ALAN J. WILSON	Y	Y	S	611	BLTCHRDIDGE ROAD
1	327541	GEORGETOWN	CURB CUTS	TYRONE WILSON	Y	Y	S	790	COHEN DRIVE
1	327563	CHARLESTON	CURB CUTS	ALAN WILSON	Y	Y	S	611	BLTCHRDIDGE ROAD
1	328565	GEORGETOWN	CURB CUTS	JOHN VANIGA	Y	Y	S	838	MELROSE DRIVE
1	329011	GEORGETOWN	CURB CUTS	HENRY DOILEY	Y	Y	S	908	TICKET DRIVE
1	329072	GEORGETOWN	CURB CUTS	VINCENT SINDAD	Y	Y	S	450	PETTGRU ROAD
1	329183	CHARLESTON	CURB CUTS	SYLVIA MAXWELL	Y	Y	S	9	RIVER ROAD
1	329192	CHARLESTON	CURB CUTS	CALVIN RANDOLPH	Y	Y	S	857	SOUTH S. SANTEE
1	329661	GEORGETOWN	CURB CUTS	TONY B. ROBERTS	Y	Y	S	725	JAMES MILTON ROAD
1	330009	CHARLESTON	CURB CUTS	SHALMAN L. HOLMES	Y	Y	S	1242	TEDDER STREET
1	330088	CHARLESTON	CURB CUTS	BEACH SHELLPOINT, LLC	Y	Y	S	1271	BOWMAN ROAD
1	330153	CHARLESTON	CURB CUTS	CAROLINA CONCRETE HOMES, INC.	Y	Y	S	515	LIVE OAK DRIVE
1	330180	BERKELEY	CURB CUTS	LEROY CALHOUN	Y	Y	S	74	YEAMANS HALL ROAD
1	331194	CHARLESTON	CURB CUTS	ROBERT VANNESS	Y	Y	S	1321	BERRY HILL ROAD
1	331436	DORCHESTER	CURB CUTS	IMPERIAL DEV INC RON BARKER	Y	Y	S	294	SUGAR PLUM
1	331441	DORCHESTER	CURB CUTS	IMPERIAL DEV, INC RON BARKER	Y	Y	S	377	MILES ROAD
1	331514	DORCHESTER	CURB CUTS	O S BUILDERS, INC	Y	Y	S	88	BUTTERNUT ROAD
1	331559	CHARLESTON	CURB CUTS	KEVINETH CORBIN	Y	Y	S	1336	RANDALL ROAD
1	331689	DORCHESTER	CURB CUTS	TOSHA LLC	Y	Y	S	72	ORANGETOWN ROAD
1	332335	CHARLESTON	SIGNAGE OF ROUTES	HARRY ROZIER	Y	Y	S	94	FT. JOHNSON ROAD
1	3323875	CHARLESTON	SIGNAGE OF ROUTES	HERNAN E. PENA	Y	Y	US	52	
1	3326652	DORCHESTER	SIGNAGE OF ROUTES	CURTIN MARTIN	Y	Y	S	62	
1	3328449	CHARLESTON	SIGNAGE OF ROUTES	CHUCK TROJANI	Y	Y	S	57	BEE FERRY ROAD
1	3329443	CHARLESTON	SIGNAGE OF ROUTES	RICHARD TURNER	Y	Y	S	612	ALBEMARLE ROAD
1	330920	CHARLESTON	SIGNAGE OF ROUTES	STERLING DEVRIES	Y	Y	S	60	LIBERIA ROAD
1	3321054	DORCHESTER	TRAFFIC SIGNALS	MARGARET LEWELLEN	Y	Y	US	78	WEST 5TH NORTH STREET
1	329815	HORRY	TRAFFIC SIGNALS	AL SPIHELLI	Y	Y	SC	9	SC9
1	330693	HORRY	PAVEMENT MARKINGS	BILL KLOUSER	Y	Y	US	501	HWY 501 2640
2	301396	HAMPTON	CURB CUTS	OJ CROSBY	Y	Y	S	17	POCOTALICO ROAD
2	326185	CALHOUN	CURB CUTS	MIKE BITTLE OR ANN MILLIGAN	Y	Y	S	155	ODDLE HILL ROAD
2	328196	ORANGETOWN	CURB CUTS	DAN HEADDEN	Y	Y	S	1440	MACEDONIA ROAD
2	328736	AIKEN	CURB CUTS	SHEILA CORLEY & WILLIAM GARTRELL	Y	Y	S	154	OLD CAMP LONG RD
2	306509	RICHLAND	SIGNAGE OF ROUTES	ED SAWYER	Y	Y	I	20	INTERSTATE 20
2	316960	RICHLAND	SIGNAGE OF ROUTES	MARK NOLT	Y	Y	SC	555	FARROW ROAD
2	321726	RICHLAND	SIGNAGE OF ROUTES	THOMAS DAVIS	Y	Y	S	2192	ATLAS WAY
2	321803	LEXINGTON	SIGNAGE OF ROUTES	JAMES CRAWFORD	Y	Y	S	1265	HALLMAN WAGON RD.
2	323801	ORANGETOWN	SIGNAGE OF ROUTES	BRIAN KASSA	Y	Y	S	1882	ACQUEN BLVD
2	324410	RICHLAND	SIGNAGE OF ROUTES	LORI TUNLIN	Y	Y	S	1595	GANEWELL DRIVE
2	326719	RICHLAND	SIGNAGE OF ROUTES	CORPORAL BRIHATLEY	Y	Y	S	268	SCREAMING EAGLE RD
2	328479	ORANGETOWN	SIGNAGE OF ROUTES	HATTIE STROMAN	Y	Y	SC	39	FESTIVAL TRAIL
2	329770	LEXINGTON	SIGNAGE OF ROUTES	MR. FLOYD DINKINS	Y	Y	US	21	CHARLESTON HWY
2	330131	LEXINGTON	SIGNAGE OF ROUTES	TERRY TUCKER	Y	Y	S	278	CALKSFERRY RD.
2	330694	HAMPTON	SIGNAGE OF ROUTES	HIGHWAY PATROL	Y	Y	S	56	INDVILLE ROAD, ESTILL
2	332494	ALLENDALE	SIGNAGE OF ROUTES	JAMES WILLIAMS	Y	Y	S	107	ASHE RD.
2	316142	RICHLAND	TRAFFIC SIGNALS	BENITA JAMISON	Y	Y	S	52	CLEMSON RD
2	316958	RICHLAND	PAVEMENT MARKINGS	MARK NOLT	Y	Y	SC	555	FARROW ROAD
2	325329	RICHLAND	PAVEMENT MARKINGS	CHARLIE PREWITT	Y	Y	S	432	EDGEHILL ROAD
2	327551	RICHLAND	PAVEMENT MARKINGS	ED SAWYER	Y	Y	US	1	TWO NOTCH RD
2	327780	LEXINGTON	PAVEMENT MARKINGS	RANDY BLACKMON	Y	Y	S	378	JOHN HARDEE EXPRESSWAY
3	301075	OCONEE	CURB CUTS	JASON BARNES	Y	Y	S	181	PICKETT POST
3	315588	ABBEVILLE	CURB CUTS	MR. GEORGE GYMER	Y	Y	S	24	KEOWEE ROAD
3	317436	LAURENS	CURB CUTS	RANDY EVERETT	Y	Y	S	40	WARRIOR CREEK CHURCH ROAD
3	321569	AIKEN	CURB CUTS	MARY STARGLE	Y	Y	S	778	HERNDON DAIRY RD
3	323374	LAURENS	CURB CUTS	SCOTT WHITTIRE	Y	Y	S	731	HUNT'S BRIDGE ROAD
3	323977	ANDERSON	CURB CUTS	MARY SLATON	Y	Y	S	160	SMITH CHAPEL RD.
3	325527	ANDERSON	CURB CUTS	JAMES NASH	Y	Y	S	17	HIGHWAY 17
3	326391	ANDERSON	CURB CUTS	CAROL HUNT	Y	Y	S	184	HUNT ROAD
3	331462	ANDERSON	CURB CUTS	DAVID HAYIRD	Y	Y	S	116	CANNON BOTTOM ROAD
3	326782	ABBEVILLE	CURB CUTS	MR. GERALD MILFORD	Y	Y	S	100	MILFORD DAIRY ROAD
3	331284	ABBEVILLE	CURB CUTS	MICHAEL J. PARISI	Y	Y	S	63	BROWHILL ROAD

Secretary of Transportation 460 February Pending Status Report

4/8/2009

Secretary of Transportation 460 Items Approved (Work Requests Complete)

Cong Dist	Req. #	County	Request Type	Requestor	Meets	Scdot Approval	Type	Route	Road Name
3	306559	OCHEE	SIGNAGE OF ROUTES	PATSY MERCK	Y	Y	S	91	DOYLE ST
3	312434	GREENWOOD	SIGNAGE OF ROUTES	LIBBY MEADOWS	Y	Y	SC	10	SC 10
3	320459	LAURENS	SIGNAGE OF ROUTES	SCOTT FOSTER	Y	Y	SC	14	SOUTH CAROLINA HIGHWAY 14
3	321440	ANDERSON	SIGNAGE OF ROUTES	MILLIE SMITH	Y	Y	S	133	MARLOW AVENUE
3	322476	ANDERSON	SIGNAGE OF ROUTES	HOPE	Y	Y	I	85	I-85
3	324061	ABBEVILLE	SIGNAGE OF ROUTES	MR. EDDIE KERSEY	Y	Y	S	70	HORSESHOE ROAD
3	325197	ANDERSON	SIGNAGE OF ROUTES	PAM LEE	Y	Y	US	29	IUS 29 NORTH
3	325554	ANDERSON	SIGNAGE OF ROUTES	MILLIE SMITH	Y	Y	S	133	MARLOW AVENUE
3	326743	PICKENS	SIGNAGE OF ROUTES	NOT AVAILABLE	Y	Y	S	337	MAW BRIDGE ROAD
3	328751	ANDERSON	SIGNAGE OF ROUTES	JULIE BOOZER	Y	Y	S	174	TIMMS MILL ROAD
3	330294	GREENWOOD	SIGNAGE OF ROUTES	EDITH CHILDS	Y	Y	SC	10	SC 10
3	330768	EDGEFIELD	SIGNAGE OF ROUTES	MS. WATSON	Y	Y	SC	283	PLUM BRANCH ROAD
3	331132	ANDERSON	SIGNAGE OF ROUTES	JULIAN JONES	Y	Y	US	29	IUS 29 SOUTH
3	331343	ABBEVILLE	SIGNAGE OF ROUTES	MR. KEITH STEWART	Y	Y	S	558	THIRD AVENUE
3	331505	ANDERSON	GUARDRAIL	SYLVIA	Y	Y	US	76	IUS 76
4	324923	GREENVILLE	CURB CUTS	R.M. DEVELOPMENT, LLC	Y	Y	S	164	GIBBS SHOALS RD.
4	325985	GREENVILLE	CURB CUTS	MARARD HORN	Y	Y	S	146	FORK SHOAL RD.
4	326325	GREENVILLE	CURB CUTS	ROBERT JONES	Y	Y	S	540	SUBER RD.
4	328051	GREENVILLE	CURB CUTS	LACY GARRETT	Y	Y	S	329	FAIRFIELD RD.
4	329060	GREENVILLE	CURB CUTS	JAMES TEMPLE	Y	Y	S	119	HART CUT RD.
4	329259	GREENVILLE	CURB CUTS	MICKY MONTGOMERY	Y	Y	S	602	SUNNY DALE
4	330880	GREENVILLE	CURB CUTS	JEFFERY BATT	Y	Y	S	316	EMILY LAKE
4	330886	GREENVILLE	CURB CUTS	JEFFERY BATT	Y	Y	S	316	EMILY LAKE
4	331023	GREENVILLE	CURB CUTS	CHARIS BRYANT	Y	Y	S	129	CHIPQUAFIN RD
4	331339	UNION	CURB CUTS	HORACE BROWN	Y	Y	S	19	
4	287574	GREENVILLE	SIGNAGE OF ROUTES	MIKE CASEDENTE	Y	Y	S	52	OLD PELZER RD
4	310879	GREENVILLE	SIGNAGE OF ROUTES	MARGARET JOHNSON	Y	Y	SC	14	SC-14
4	322700	GREENVILLE	SIGNAGE OF ROUTES	MS. STOBARD	Y	Y	S	162	BRYSON
4	325457	GREENVILLE	SIGNAGE OF ROUTES	SHARON NORMAN	Y	Y	S	374	ARCH ST.
4	326861	SPARTANBURG	SIGNAGE OF ROUTES	ERIC DILLON	Y	Y	S	264	FAIRVIEW AVE. (N) @ BEAUMONT
4	328709	SPARTANBURG	SIGNAGE OF ROUTES	HOWARD MARTIN	Y	Y	SC	9	BOILING SPRINGS ROAD
4	329104	GREENVILLE	SIGNAGE OF ROUTES	HANK MCCULLOUGH	Y	Y	S	453	HARRISON BRIDGE RD
4	329612	SPARTANBURG	SIGNAGE OF ROUTES	ROR & RESEARCH ENGR.	Y	Y	S	1766	MAGNOLIA ST. @ DOWNTOWN SPARTANBURG
4	329832	GREENVILLE	SIGNAGE OF ROUTES	RICHARD B. WERTS	Y	Y	S	279	REID SCHOOL RD.
4	330139	SPARTANBURG	SIGNAGE OF ROUTES	HWY PATROL LOG	Y	Y	S	197	OLD SPARTANBURG HIGHWAY @ MOORE & WOODRUFF
4	330328	GREENVILLE	SIGNAGE OF ROUTES	PATROL	Y	Y	S	969	OLD HIGHWAY 25
4	330455	GREENVILLE	SIGNAGE OF ROUTES	JASON CISSON	Y	Y	S	566	OLD STAGE RD
4	330819	SPARTANBURG	SIGNAGE OF ROUTES	ROR & RESEARCH ENGR.	Y	Y	S	227	MAIN STREET @ PACOLET
4	330878	SPARTANBURG	SIGNAGE OF ROUTES	R/R RESEARCH ENG.	Y	Y	S	227	MAIN STREET @ PACOLET
4	330897	SPARTANBURG	SIGNAGE OF ROUTES	ROR & RESEARCH ENGR.	Y	Y	S	227	MAIN STREET @ PACOLET
4	330921	SPARTANBURG	SIGNAGE OF ROUTES	ROR & RESEARCH ENGR.	Y	Y	SC	295	SC-295
4	330923	SPARTANBURG	SIGNAGE OF ROUTES	ROR & RESEARCH ENGR.	Y	Y	SC	295	SC-295
4	330929	SPARTANBURG	SIGNAGE OF ROUTES	ROR & RESEARCH ENGR.	Y	Y	S	126	BOUNDARY DRIVE
4	330942	SPARTANBURG	SIGNAGE OF ROUTES	ROR & RESEARCH ENGR.	Y	Y	SC	295	SC-295
4	330947	SPARTANBURG	SIGNAGE OF ROUTES	ROR & RESEARCH ENGR.	Y	Y	SC	295	SC-295
4	330974	SPARTANBURG	SIGNAGE OF ROUTES	HWY PATROL	Y	Y	S	771	SPRINGFIELD ROAD
4	330988	SPARTANBURG	SIGNAGE OF ROUTES	HWY PATROL	Y	Y	US	221	IUS 221
4	331169	SPARTANBURG	SIGNAGE OF ROUTES	HWY PATROL	Y	Y	SC	49	SC-49
4	331170	SPARTANBURG	SIGNAGE OF ROUTES	HWY PATROL	Y	Y	SC	101	HIGHWAY 101 @ GREENVILLE, REIDVILLE & WOODRUFF
4	331337	GREENVILLE	SIGNAGE OF ROUTES	MR. ALBERT HICK	Y	Y	S	347	HUDSON RD.
4	331471	SPARTANBURG	SIGNAGE OF ROUTES	HWY PATROL	Y	Y	SC	101	HIGHWAY 101 @ GREENVILLE, REIDVILLE & WOODRUFF
4	331510	SPARTANBURG	SIGNAGE OF ROUTES	HWY PATROL	Y	Y	S	771	SPRINGFIELD ROAD
4	331517	GREENVILLE	SIGNAGE OF ROUTES	MR. WC GREY	Y	Y	S	88	ROEFORD RD
4	331544	GREENVILLE	SIGNAGE OF ROUTES	WILLIAM CARROLL	Y	Y	SC	414	SC 414
4	331230	SPARTANBURG	TRAFFIC SIGNALS	MARK FORTNER	Y	Y	SC	101	HIGHWAY 101 @ GREENVILLE, REIDVILLE & WOODRUFF
4	331231	SPARTANBURG	TRAFFIC SIGNALS	MARK FORTNER	Y	Y	SC	101	HIGHWAY 101 @ GREENVILLE, REIDVILLE & WOODRUFF
4	331469	SPARTANBURG	PAVEMENT MARKINGS	TPNA	Y	Y	SC	296	REIDVILLE ROAD @ MOORE, REIDVILLE & SPTBG
4	300467	SPARTANBURG	PAVEMENT MARKINGS	MIKE GARRETT	Y	Y	US	221	IUS 221
4	312083	SPARTANBURG	PAVEMENT MARKINGS	ROR & RESEARCH ENGR.	Y	Y	SC	290	MOORE DUNCAN HIGHWAY @ DUNCAN & MOORE
4	320008	SPARTANBURG	PAVEMENT MARKINGS	CHUCK DAWKINS	Y	Y	SC	14	HIGHWAY 14 @ LANDRUM & PELHAM
4	329829	GREENVILLE	PAVEMENT MARKINGS	RICHARD B. WERTS	Y	Y	S	279	REID SCHOOL RD.
4	323553	GREENVILLE	GUARDRAIL	BUD GREER	Y	Y	S	333	HOLLAND RD
5	302744	CHESTER	CURB CUTS	RONNIE TALBERT	Y	Y	S	383	DAVISON DRIVE
5	309400	CHEROKEE	CURB CUTS	JOHN H. BURKSTEAD	Y	Y	S	545	ALLISON ROAD
5	323497	CHEROKEE	CURB CUTS	MATTHEW HIERS	Y	Y	S	61	OLD POST ROAD
5	323584	YORK	CURB CUTS	PHILLIP DYCHES	Y	Y	S	832	ROWELLS ROAD

Secretary of Transportation 460 February Pending Status Report

4/8/2009

Secretary of Transportation 460 Items Approved (Work Requests Complete)

Cong Dist	Reg.#	County	Request Type	Requestor	Meets	Scot Approval	Type	Route	Road Name
5	323924	CHEROKEE	CURB CUTS	DR. WILLIAM B. JAMES	Y	Y	S	133	TWIN LAKES ROAD
5	324275	DARLINGTON	CURB CUTS	THOMAS DOWLING JR.	Y	Y	S	290	ANDREWS MILL RD
5	324282	DILLON	CURB CUTS	DAVID ROUSE	Y	Y	S	42	OLD RIVER RD.
5	326463	DARLINGTON	CURB CUTS	ELEANOR ELLIS	Y	Y	S	1244	TURNING POINT RD.
5	327423	DILLON	CURB CUTS	SHAWN SAMUELS	Y	Y	S	569	W. MAIN EXT.
5	327444	YORK	CURB CUTS	KOW INVESTMENTS, LLC	Y	Y	S	837	CEDAR GROVE
5	327543	DARLINGTON	CURB CUTS	EMORY BOYD	Y	Y	S	409	MCCOWN MILL POND ROAD
5	327611	YORK	CURB CUTS	KEN CANTER	Y	Y	S	522	BELLEVUE
5	327687	DARLINGTON	CURB CUTS	CHARMAINE BROWN	Y	Y	S	1315	HEATHWOOD DR
5	327738	LANCASTER	CURB CUTS	ROBERT MARZE	Y	Y	S	19	MOUNT CARMEL ROAD
5	327842	CHESTERFIELD	CURB CUTS	JIMMY LOCKHART	Y	Y	S	161	BAILEY SAW MILL ROAD
5	327960	YORK	CURB CUTS	J. MARTY COPE	Y	Y	S	1390	BAYSHORE
5	328149	YORK	CURB CUTS	THOMAS V. BEATY	Y	Y	S	440	UNITY
5	328209	YORK	CURB CUTS	STACEY VANHOOK	Y	Y	S	806	TANGLEWOOD
5	328471	YORK	CURB CUTS	ROLAND HOWE	Y	Y	S	31	KEELY STORE ROAD
5	328632	DARLINGTON	CURB CUTS	JOHN TRUELOCK	Y	Y	S	1100	GUMTREE CT
5	328684	YORK	CURB CUTS	DAVID LLOYD	Y	Y	S	503	BRIDGEWATER
5	328879	DARLINGTON	CURB CUTS	DONALD SPENCER	Y	Y	S	487	CHRISTMAS TREE RD.
5	329140	DILLON	CURB CUTS	SHIRLEY DAVIS	Y	Y	S	106	W. DARGAN ST
5	329256	YORK	CURB CUTS	JONATHAN BRAZZELL	Y	Y	S	162	HALL SPEICER
5	329558	DILLON	CURB CUTS	HAROLD C ROGERS	Y	Y	S	705	LEGROY RD.
5	330034	YORK	CURB CUTS	GENIE MONVILLE	Y	Y	S	1200	GRISTONE CIR
5	330196	CHEOKEE	CURB CUTS	SCOTT WACHTER	Y	Y	S	171	BUFORD ST.
5	330434	YORK	CURB CUTS	HUNTER MCCARTER	Y	Y	S	43	FAULKNER
5	330655	SUMTER	CURB CUTS	SHERYL AVANT	Y	Y	S	28	RACDON RD.
5	330699	CHESTERFIELD	CURB CUTS	FRANK BUCKMAN	Y	Y	S	164	OLD RIDGE ROAD
5	330891	DARLINGTON	CURB CUTS	JAMES WAGGONER	Y	Y	S	557	SUNNY HILL
5	330949	YORK	CURB CUTS	TOM ELKINS	Y	Y	S	1350	CLARA
5	331093	SUMTER	CURB CUTS	ERNEST	Y	Y	S	537	SEYMOUR RD.
5	331143	LANCASTER	CURB CUTS	VIC TRUSDALE	Y	Y	S	72	FLINTRIDGE ROAD
5	331391	DILLON	CURB CUTS	CAMERON TYLER	Y	Y	S	319	OAK ST
5	305922	DARLINGTON	SIGNAGE OF ROUTES	GINGER JONES	Y	Y	S	527	GILCHRIST ROAD
5	321901	MARLBORO	SIGNAGE OF ROUTES	SOHP	Y	Y	S	430	STUBBS AVE.
5	324827	KERSHAW	SIGNAGE OF ROUTES	BOBBY JONES	Y	Y	US	521	BROAD ST. (CAMDEN)
5	326257	CHESTERFIELD	SIGNAGE OF ROUTES	WENDELL PERDUE	Y	Y	US	1	US-1
5	328818	KERSHAW	SIGNAGE OF ROUTES	BILL AMMONS	Y	Y	S	913	HINSON BRANCH ROAD
5	329001	DARLINGTON	SIGNAGE OF ROUTES	BRIAN LONG	Y	Y	SC	34	CASHUA FERRY ROAD
5	329457	CHESTERFIELD	SIGNAGE OF ROUTES	EDGAR REDFEARN	Y	Y	S	826	EVERGREEN RD.
5	330080	YORK	SIGNAGE OF ROUTES	YORK COUNTY DISABILITY & SPECIAL NEEDS	Y	Y	SC	5	YORK HIGHWAY
5	330952	YORK	SIGNAGE OF ROUTES	CHARLIE FINDERBURK	Y	Y	SC	160	SC 160
5	331235	CHEOKEE	SIGNAGE OF ROUTES	MARGIE	Y	Y	S	13	MCKOWNS MOUNTAIN ROAD
5	331511	YORK	SIGNAGE OF ROUTES	CHIEF HUGH WHITE	Y	Y	US	81	ADRIAN CHURCH
5	326844	LANCASTER	TRAFFIC SIGNALS	SCSHP	Y	Y	US	521	VETERANS MEMORIAL HIGHWAY-521 BY-PASS SOUTH
5	329237	NEWBERRY	TRAFFIC SIGNALS	SCSHP	Y	Y	US	76	U.S. 76
5	328163	LANCASTER	PAVEMENT MARKINGS	STEVE WILLIS - COUNTY ADMINISTRATOR	Y	Y	SC	522	ROCKY RIVER ROAD
5	330998	YORK	PAVEMENT MARKINGS	KRISTEN MURTHA	Y	Y	US	21	US 21 BUS
6	322301	CALHOUN	CURB CUTS	ARTHUR WEEKS	Y	Y	S	150	TOWN SQUARE ST
6	324892	BERKELEY	CURB CUTS	RASHEED & AMINATH NURUDIN	Y	Y	S	906	AIRPORT DRIVE
6	325370	GEORGETOWN	CURB CUTS	CINDY SMITH	Y	Y	S	608	VILLAGE ROAD
6	325482	FLORENCE	CURB CUTS	JAMES GROOMS	Y	Y	S	100	MCLAUGHLIN ROAD
6	325858	DORCHESTER	CURB CUTS	MARGARET DUCAN	Y	Y	S	19	WIRE ROAD
6	325929	GEORGETOWN	CURB CUTS	VERDELLE GILES	Y	Y	S	724	LEDAN DRIVE
6	326572	GEORGETOWN	CURB CUTS	SHAWN FRASER	Y	Y	S	22	KENT ROAD
6	326769	WILLIAMSBURG	CURB CUTS	KWAME MCKNIGHT	Y	Y	S	466	BUBZY ROAD
6	327175	GEORGETOWN	CURB CUTS	BENNY GETHERS	Y	Y	S	567	HONEY HILL STREET
6	327321	CHARLESTON	CURB CUTS	DARRIN MACK	Y	Y	S	1448	PENNY CREEK ROAD
6	327684	ORANGEBURG	CURB CUTS	MARIAH KOGER	Y	Y	S	954	FAIREY ROAD
6	328112	WILLIAMSBURG	CURB CUTS	ERIC WESTBROOK	Y	Y	S	35	EASLER HWY.
6	328607	GEORGETOWN	CURB CUTS	WILLIE RICE	Y	Y	S	458	POST FOOT CIRCLE
6	328830	CLARENDON	CURB CUTS	STEVE BROWN	Y	Y	S	28	HOTEL STREET
6	329016	GEORGETOWN	CURB CUTS	CHRISTOPHER PIPKIN	Y	Y	S	579	DAVID MCKENZIE ROAD
6	329307	WILLIAMSBURG	CURB CUTS	CURTIS HAMMOND	Y	Y	S	159	I. M. GRAHAM
6	329785	BERKELEY	CURB CUTS	DORIS M. CUMINGS	Y	Y	S	46	OLD DAIRY ROAD
6	329789	BERKELEY	CURB CUTS	JOHN E CRAVEN, JR.	Y	Y	S	327	BELCHAP RD.
6	329795	BERKELEY	CURB CUTS	LANE E. CHAMBERLAIN	Y	Y	S	684	MALLARD CIRCLE
6	329848	ORANGEBURG	CURB CUTS	LEWIS WHITESIDE	Y	Y	S	1703	LONGWOOD DR.

Secretary of Transportation 460 February Pending Status Report

4/8/2009

Secretary of Transportation 460 Items Approved (Work Requests Complete)

Cong Dist	Req. #	County	Request Type	Requestor	Meets	Scdot Approval	Type	Route	Road Name
6	330493	BERKELEY	CURB CUTS	JOHN W. SMITH	Y	Y	S	60	SHORT CUT ROAD
6	330710	MARION	CURB CUTS	RANDY ROGERS	Y	Y	S	84	WATERMILL RD-
6	330736	FLORENCE	CURB CUTS	PAMELA JONES	Y	Y	S	84	OLD CREEK ROAD
6	330806	FLORENCE	CURB CUTS	SPENCER BEARD	Y	Y	S	278	MATTHEWS ROAD
6	331285	FLORENCE	CURB CUTS	STEVE ANDERSON III	Y	Y	S	45	PENIEL ROAD
6	336154	WILLIAMSBURG	CURB CUTS	GENE TURNER	Y	Y	S	471	SLEEPY PROHG ROAD
6	317846	CLARENDON	SIGNAGE OF ROUTES	JOEL AND SYLVIA MCELV	Y	Y	S	61	STONE ROAD
6	320051	CHARLESTON	SIGNAGE OF ROUTES	DEBORAH M CANADY	Y	Y	S	635	SPRING GROVE ROAD
6	323959	FLORENCE	SIGNAGE OF ROUTES	D.L. TOWNSEND	Y	Y	S	925	GILBERT DRIVE
6	323965	FLORENCE	SIGNAGE OF ROUTES	D L TOWNSEND	Y	Y	S	1000	TURNER ROAD
6	325436	FLORENCE	SIGNAGE OF ROUTES	HUGH K. LEATHERMAN	Y	Y	US	57	US 52 SOUTH
6	326080	FLORENCE	SIGNAGE OF ROUTES	D.L. TOWNSEND	Y	Y	US	76	PALMETTO STREET
6	326699	COLLETON	SIGNAGE OF ROUTES	ISREAL HODGES	Y	Y	SC	61	AUGUSTA HIGHWAY
6	326806	FLORENCE	SIGNAGE OF ROUTES	D.L. MOORE	Y	Y	S	149	ARMFIELD ROAD
6	327522	GEORGETOWN	SIGNAGE OF ROUTES	CHERYL WASHINGTON	Y	Y	US	17	SALUTE DELIGHTS ROAD
6	327703	FLORENCE	SIGNAGE OF ROUTES	D.L. TOWNSEND	Y	Y	S	655	VISTA STREET
6	328259	FLORENCE	SIGNAGE OF ROUTES	SAHEKA W/ CITY PD	Y	Y	S	1292	MAYNARD AVENUE
6	328450	FLORENCE	SIGNAGE OF ROUTES	BRILLIAN	Y	Y	S	925	WILLIAMSON ROAD
6	328666	FLORENCE	SIGNAGE OF ROUTES	D. L. TOWNSEND	Y	Y	S	1795	FREEDOM BOULEVARD
6	329732	ORANGEBURG	SIGNAGE OF ROUTES	BOBBY KILGUS	Y	Y	S	690	TILL RD
6	329961	FLORENCE	SIGNAGE OF ROUTES	D.L. TOWNSEND	Y	Y	S	316	WEST RAILROAD AVENUE
6	329968	FLORENCE	SIGNAGE OF ROUTES	D. L. TOWNSEND	Y	Y	S	318	CHURCH STREET (SCRANTON)
6	329974	FLORENCE	SIGNAGE OF ROUTES	D. L. TOWNSEND	Y	Y	S	58	GRAHAM STREET
6	329975	ORANGEBURG	SIGNAGE OF ROUTES	DEBORAH KING	Y	Y	S	166	WATER SPRING ROAD
6	330064	FLORENCE	SIGNAGE OF ROUTES	ANDY W/ COUNTY	Y	Y	US	76	DAVID MCLEOD BLVD
6	330074	ORANGEBURG	SIGNAGE OF ROUTES	SUNNY-CONSTRUCTION	Y	Y	US	301	JOHN C. CALHOUN DRIVE
6	330289	FLORENCE	SIGNAGE OF ROUTES	SCHP	Y	Y	S	31	EVANS STREET
6	331125	FLORENCE	SIGNAGE OF ROUTES	D. L. TOWNSEND	Y	Y	US	301	FREEDOM BOULEVARD
6	331267	WILLIAMSBURG	SIGNAGE OF ROUTES	VINCE LEWIS	Y	Y	S	34	MUDDY CREEK ROAD
6	331373	WILLIAMSBURG	SIGNAGE OF ROUTES	WILLIAMSBURG 911	Y	Y	S	382	BROCKINGTON ROAD
6	331782	FLORENCE	SIGNAGE OF ROUTES	HUGH K. LEATHERMAN	Y	Y	US	301	FREEDOM BOULEVARD
6	331525	ORANGEBURG	TRAFFIC SIGNALS	BETTY ARANT	Y	Y	US	601	ST. MATTHEWS
6	311273	ORANGEBURG	PAVEMENT MARKINGS	ELAINE VINCENT	Y	Y	S	94	OLD ST. MATTHEWS ROAD
6	327701	FLORENCE	PAVEMENT MARKINGS	D.L. TOWNSEND	Y	Y	S	655	VISTA STREET
6	328314	ORANGEBURG	PAVEMENT MARKINGS	TOWNU OF NORWAY	Y	Y	US	321	SAVANNAH HWY
6	330143	BECKLAND	PAVEMENT MARKINGS	ED EARLE	Y	Y	US	1	GERVAIS ST
6	330512	CHARLESTON	PAVEMENT MARKINGS	LT GEORGE TETANUCH	Y	Y	US	26	INTERSTATE 26

Secretary of Transportation 460 February Pending Status Report

4/8/2009

Secretary of Transportation 460 Items Not Approved (Work Requests Closed)

Cong Dist	Reg.#	County	Request Type	Requestor	Meets	Scdot Approval	Type	Route	Road Name	Justification
1	302953	BERKELEY	CURB CUTS	COOPER INVESTORS, LLC	Y	N	S	34	BONHOITE ST.	MEETS ARMS REQUIREMENT
1	321051	CHARLESTON	SIGNAGE OF ROUTES	ELENA SCHUPP	N	N	SC	7	SAM RITTENBURG	POPULATION DATA WAS PROVIDED FOR UNIVERSITY. IT DOES NOT JUSTIFY DIRECTIONAL SIGNING.
1	323864	CHARLESTON	SIGNAGE OF ROUTES	JOSEPH O. FISCHER	N	N	US	526		ROADWAY WAS REVIEWED AND NO CHANGE IN THE SPEED LIMIT IS JUSTIFIED.
1	323889	DORCHESTER	SIGNAGE OF ROUTES	TIM HIBBS	N	N	S	326	TWIN LAKE ROAD	SPEED LIMIT WAS REVIEWED AND NO CHANGE IS RECOMMENDED TO EXISTING 40 MPH SPEED LIMIT
1	326483	CHARLESTON	SIGNAGE OF ROUTES	PAMELA GABRIEL	N	N	US	17		LOCATION WAS REVIEWED AND HISTORICAL MARKER IS NOT LOCATED ON US-17, THEREFORE MARKER SIGN CAN NOT BE PLACED ON US-17. SIGN CANNOT BE PLACED ON SHELMORE SINCE THERE IS NO LOCATION TO PULL OFF TO VIEW HISTORICAL MARKER ON SHELMORE. SIGNS ARE NOT JUSTIFIED
2	320687	RICHLAND	SIGNAGE OF ROUTES	YVONNE GIDRON	N	N	S	2455	ADAMS RD	ALLENKELLY ROAD IS A COUNTY ROAD AND STOP SIGN IS IN PLACE.
3	299247	MCCORMICK	CURB CUTS	BUSSEY PROPERTIES LLC	N	N	S	324	HOSANNAH CHURCH ROAD	RETURNED PERMIT TO RHE PARKER. PERMITTEE WILL NEED TO CONTACT ADJACENT CHURCH FOR CONCURRENCE WITH THE DEVELOPMENT TO TO PROXIMITY OF THE PROPOSED D-WAY TO THE CHURCH ON S-324. ALSO, STOP SIGN WILL BE NEEDED IN THE FUTURE FOR THE CHURCH D-WAY.
3	326182	ANDERSON	CURB CUTS	LYNN TURNER	N	N	S	199	BARKSDALE	THIS LOCATION DOES NOT HAVE ENOUGH SITE DISTANCE. SL=55 MPH, SCL=345', SDR=240' TO STOPPED INTERSECTION WITH SC 184. THIS DOES NOT MEET STANDARDS
3	326783	ANDERSON	CURB CUTS	CHERYL DAVIS	N	N	S	76	MIDWAY ROAD	WANTING A SECOND DRIVEWAY INSTALLED. CANNOT INSTALL TWO DRIVEWAYS PER SCOT REGULATIONS
3	331427	ANDERSON	CURB CUTS	SHERRY BLANTON	N	N	S	705	BREAZEALE ROAD	DRIVEWAY HAS PLASTIC PIPE. THIS DRIVEWAY SPLITS THE PROPERTY LINE BETWEEN TWO BROTHERS. THIS WILL BE A SECOND DRIVEWAY FOR EITHER OF THEM AND WE CANNOT INSTALL IT FOR THAT REASON. I TOLD MR. CARTEE THAT HE COULD INSTALL IT UNDER AN ENCROACHMENT PERMIT.
3	304981	ANDERSON	SIGNAGE OF ROUTES	CHUCK DAVIS	N	N	SC	86	SC 86	SIGNING IS APPROPRIATE. NO CHANGES AT THIS TIME.
3	307200	ABBEVILLE	SIGNAGE OF ROUTES	MIKE CULBRETH	N	N	S	33	CEDAR SPRINGS ROAD	SIGHT DISTANCE 700' SOUTH, 413' NORTH. MAILED LETTER TO MR. DOUGLAS BELCHER REQUESTING BUS STOP MOVED TO ANNA COURT WHICH WILL GIVE THE NECESSARY SIGHT DISTANCE. MAILED 9/18/2007.
3	317593	ANDERSON	SIGNAGE OF ROUTES	BOBBY GENTRY (MAYOR)	N	N	S	294	BROAD STREET	NO ACTION. STREET SCAPES PROJECT IN THIS AREA
3	317655	ANDERSON	SIGNAGE OF ROUTES	CRYSTAL BOYLES	N	N	S	219	LANE AVENUE	CITY STREET
3	329119	MCCORMICK	SIGNAGE OF ROUTES	DAVID G. CROSS	N	N	S	7	HIGHWAY 7	45 MPH SITE DISTANCE: 717' NORTH 630' SOUTH DOES NOT MEET SCOT ACCESS STANDARDS. CONTACT TO RESUBMIT DRAWING. PERMITTEE TO RESUBMIT SIGNING DRAWING FOR NEIGHBORHOOD ENTRANCE SIGN.
3	331228	EDGEFIELD	SIGNAGE OF ROUTES	JOE EASLER	N	N	S	40	PARKER ROAD	STUDIED ALL OF S-257 AND S-40 FROM SC 23 TO S-257. THIS ROAD IS WELL SIGNED WITH ALL SIGNIFICANT CURVES AND INTERSECTIONS SIGNED WITH APPROPRIATE WARNING SIGNS AND ADVISORY PLATES. COLLISIONS RESEARCH DID NOT INDICATE AN AREA OF CONCERN. ALSO, ONLY TWO
3	307325	ANDERSON	TRAFFIC SIGNALS	HASKELL PARTAIN	N	N	US	29	US 29	NO ACTION
3	330233	PICKENS	TRAFFIC SIGNALS	DEE ROACH	N	N	SC	93	MAIN-EASLEY	NOTHING WE CAN DO FOR THIS SITUATION. SIGNAL ACROSS THE TRACK CAN BE SEEN FROM NEAR INTERSECTION. NO CHANGES NEEDED. SIGNAL OPERATING PROPERLY
3	325194	ANDERSON	PAVEMENT MARKINGS	PAH LEE	N	N	US	29	US 29 NORTH	NOT TO BE REMOVED AT THIS TIME
3	325785	PICKENS	PAVEMENT MARKINGS	STAN NICHOLS	N	N	S	102	PIKE ROAD	NO ACTION. MANY CURVES WITHOUT NO PASSING ZONE. AREA DOES NOT MEET CURRENT BARRIER WARRANTS. DTE FORWARDED ADDITIONAL SIGNAGE INSTALLATION TO GREENWOOD MAINTENANCE. RESPONSE LETTER TO REQUESTOR ON FILE EXPLAINING DETAIL OF GUARDRAIL REQUEST AND THAT ADDITIONAL SIGNS WILL BE INSTALLED TO PROVIDE MORE
3	323459	GREENWOOD	GUARDRAIL	JOHN POWELL	N	N	S	98	WILLARD ROAD	

Secretary of Transportation 460 February Pending Status Report

4/8/2009

Secretary of Transportation 460 Items Not Approved (Work Requests Closed)

Cong Dist	Req. #	County	Request Type	Requestor	Meets	Scdot Approval	Type	Route	Road Name	Justification
4	301457	UNION	SIGNAGE OF ROUTES	STANLEY VANDERFORD	N	N	US	176	FURMAN FENDLEY HIGHWAY	NOT RECOMMENDED FOR APPROVAL
4	304153	SPARTANBURG	SIGNAGE OF ROUTES	STEVE BOYD	N	N	S	391	SHILOH CHURCH ROAD @ PAULINE	DUPLICATE REQUEST. WORK ORDER HAS ALREADY BEEN SENT TO INSTALL SIGNS.
4	312860	GREENVILLE	SIGNAGE OF ROUTES	ERIC WIDENHOUSE	N	N	S	656	BATESVIEW RD.	POSTED 30 MPH ON EACH END. .5 MILE LONG. CURVE SIGNS WITH 20 MPH ADVISORY IN PLACE. NO CHANGES NEEDED.
4	317866	GREENVILLE	SIGNAGE OF ROUTES	DAVID PITTMAN	N	N	S	384	SHANNON DR.	CALLED FOR MORE INFORMATION, WRONG NUMBER. NO ACTION
4	319251	GREENVILLE	SIGNAGE OF ROUTES	ED TAYLOR	N	N	SC	86	SC-86	SCHOOL IS ACCESSED OFF OF SC-86 ON S-1049. LOOKED AT DURING PEAK, DID NOT SEE A PROBLEM. POSTED WITH 25 MPH SCHOOL SPEED LIMIT.
4	320514	GREENVILLE	SIGNAGE OF ROUTES	SHANNON MRLIGAN	N	N	S	741	RISEN ROAD	ROAD IS SIGNED PROPERLY. ENFORCEMENT ISSUE. NO ACTION.
4	322161	GREENVILLE	SIGNAGE OF ROUTES	LUCILLE KELLY	N	N	S	52	HOLLAND FORD RD	CURVE SIGNS IN PLACE. NO CHANGES NEEDED. ONE ACCIDENT IN 2004 WHICH WAS A FATALITY. NO OTHER ACCIDENTS REPORTED.
4	322735	GREENVILLE	SIGNAGE OF ROUTES	STEVEN GUSHORN	N	N	S	337	TAMMER RD.	SIGNS ALREADY IN PLACE. NO ACTION
4	323068	SPARTANBURG	SIGNAGE OF ROUTES	HWY PATROL LOG	N	N	SC	295	SC-295	SIGNAL IS WORKING PROPERLY. NO CHANGE NEEDED. NO TURN ON RED NOT NEEDED
4	330166	GREENVILLE	SIGNAGE OF ROUTES	ALVIN HILL	N	N	SC	253	STATE PARK RD.	REQUESTING UTILITY LIGHT FOR INTERSECTION. INSTRUCTED CALLER TO CONTACT UTILITY CO. NO ACTION FROM SCDDT
4	330215	GREENVILLE	SIGNAGE OF ROUTES	HOWARD WHITSEL	N	N	US	29	WADE HAMPTON BLVD.	NO ACTION NEEDED
4	310806	GREENVILLE	TRAFFIC SIGNALS	BOB LOACH	N	N	S	21	RUTHERFORD RD	CITY SIGNAL
4	307261	GREENVILLE	PAVEMENT MARKINGS	BON SCRATTON	N	N	S	453	HARRISON BRIDGE RD	NOT ENOUGH ROOM TO ADD A RIGHT TURN LANE.
4	320588	GREENVILLE	PAVEMENT MARKINGS	ERIC BEDINGFIELD	N	N	SC	247	COOLEY BRIDGE RD	NO ACTION
5	316424	FAIRFIELD	SIGNAGE OF ROUTES	TED KING	N	N	SC	215	SC-215 SOUTH	ADME CROCKER TO HAVE MAINTENANCE RELOCATE SIGNS. ACCIDENT HISTORY DOES NOT INDICATE NEED FOR FLASHING LIGHTS AND / OR 4-WAY STOP
5	327054	CHESTERFIELD	SIGNAGE OF ROUTES	KELLI DAVIDSON	N	N	S	402	BURCH RD.	TO BE REVIEWED BY DISTRICT TRAFFIC OFFICE. DOES NOT MEET THE REQUIREMENTS FOR A FOUR WAY STOP. RECOMMEND ADDING AND MOVING THE LOCATION OF EXISTING SIGN AND REMOVING SIGNS. MEMO TO RME WAGNER WILL BE SENT
5	331190	FLORENCE	SIGNAGE OF ROUTES	JEFF BATEMAN	N	N	S	193	EBENEZER RD	A REDUCTION OF THE SPEED LIMIT IS NOT RECOMMENDED BASED ON MINIMAL DEVELOPMENT AND ENCRoACHMENT ALONG THIS SECTION OF S-112. THE REVIEW INDICATED THAT A "REDUCED SPEED AHEAD" SIGN WAS NEEDED. SEE REPORT DATED 7-28-08 LS112SPEED(2-08)1
5	330122	YORK	TRAFFIC SIGNALS		N	N	SC	160	SC 160	LEFT TURN DOES NOT MEET WARRANTS / CROSS VOLUME PRODUCT. EVEN IN LEFT TURN PUT IN, NO WHERE TO GO AS THE DRIVEWAY IS FULL ALL THE WAY OUT TO THE ROAD.
5	320071	NEWBERRY	PAVEMENT MARKINGS	W. E. TURNER	N	N	SC	219	SC-219	ON LIST FOR THERMO. WILL BE REAPPLIED WHEN THERMO CONTRACT AWARDED AND COMPLETED.
6	319774	CHARLESTON	SIGNAGE OF ROUTES		N	N	US	17	SAVANNAH HWY	ROADWAYS WERE REVIEWED. SPEED LIMITS ARE APPROPRIATE FOR EXISTING ROADWAY DESIGN
6	323827	CLARENDON	SIGNAGE OF ROUTES	RODDY STANTON	N	N	S	408	DINGLE POND ROAD	DTE REVIEWED. NO CHANGES NEEDED.
6	326515	SUMTER	SIGNAGE OF ROUTES	JUNE FLOYD	N	N	US	521	OLD MAINING RD.	MS. FLOYD INFORMED ME THAT SHE CALLED GLASSCOCK ABOUT ONE OF THERE TRUCKS PARKING INFRONT OF HER HOME. AFTER TALKING TO GLASSCOCK THE TRUCK NO LONGER PARKS IN FRONT OF HER HOME. SIGNING NOT RECOMMENDED AT THIS TIME.
6	326646	CHARLESTON	SIGNAGE OF ROUTES	LOUIS LIMEHOUSE	N	N	S	1411	BANCO	THERE IS A TRUCKING COMPANY DOWN BANCO ROAD, SO IT IS NOT FEASIBLE TO RESTRICT TRUCKS ON BANCO. COUNTY PUBLIC WORKS WAS CONTACTED AND REQUEST WAS MADE TO REPLACE STREET NAME SIGNS TO MAKE PACIFIC STREET MORE VISIBLE.
6	326669	CHARLESTON	SIGNAGE OF ROUTES	MAYOR OPAL BALDWIN	N	N	US	17	US 17	SPEED LIMIT ON SECTION OF ROADWAY WAS REVIEWED. A REDUCTION IN THE SPEED LIMIT IS NOT JUSTIFIED. LOCAL LAW ENFORCEMENT WILL BE CONTACTED TO PROVIDE SELECTIVE ENFORCEMENT
6	330515	CHARLESTON	SIGNAGE OF ROUTES	LT GEORGE TETANICH	N	N	I	26	INTERSTATE 26	TANGER OUTLET IS PRIVATELY OWNED COMMERCIAL BUSINESS. IT DOES NOT JUSTIFY DIRECTIONAL SIGNS.
6	331152	FLORENCE	SIGNAGE OF ROUTES	D L TOWNSEND	N	N	US	301	FREEDOM BOULEVARD	WORK REQUEST ENTERED IN ERROR.
6	331521	ORANGEBURG	SIGNAGE OF ROUTES	MIRIENA DAVITZLER	N	N	S	1165	KINGS RD	DTE REVIEWED. SPEED LIMIT GOOD AS IS. TRUCK RESTRICTION NOT WARRANTED. MOVE ONE SPEED SIGN SLIGHTLY.
6	324430	FLORENCE	PAVEMENT MARKINGS	ANDY POWELL	N	N	US	52	US 52 SOUTH	LANES ARE FOR PARKING AND ARE THE RESPONSIBILITY OF THE TOWN OF SCRANTON.

Secretary of Transportation 460 February Pending Status Report

4/8/2009

Secretary of Transportation 460 Items pending											
Cong Dist	Reg.#	County	Request Type	Requestor	Meets	Scdot Approval	Type	Route	Road Name	Justification	
1	297720	BERKELEY	CURB CUTS	JEFF BETCHER	N	P	S		16 JEDBURG ROAD	Under Investigation	
1	298378	BERKELEY	CURB CUTS	JESSCO HOMES	N	P	S		775 NELLO DRIVE	Under Investigation	
1	298606	DORCHESTER	CURB CUTS	NORMAN BOATWRIGHT	N	P	S		65 RICHARDSON AVE.	Under Investigation	
1	298636	DORCHESTER	CURB CUTS	NORMAN BOATWRIGHT	N	P	S		59 PARSON ROAD	Under Investigation	
1	303820	BERKELEY	CURB CUTS	TIFFANY WAYMYERS	N	P	S		1119 LEISURE DRIVE	Under Investigation	
1	310080	BERKELEY	CURB CUTS	POLARIS PROPERTIES	Y	Y	S		62 COLLEGE PARK RD.	Under Investigation	
1	310671	DORCHESTER	CURB CUTS	RICHARD TRELVYN/CONTI	N	P	S		22 ORANGEBURG ROAD	Under Investigation	
1	311989	CHARLESTON	CURB CUTS	FRANZ MEIER			S		542 OTRANTO ROAD	Under Investigation	
1	313833	CHARLESTON	CURB CUTS	RENEE R. BROCKINTON	Y	Y	S		76 LADSON RD	Under Investigation	
1	315242	DORCHESTER	CURB CUTS	KENNETH WILSON			S		187 BRYANT STREET	Under Investigation	
1	315660	DORCHESTER	CURB CUTS	MARVIN BEHFORD	Y	P	S		58 BUTTERNUT ROAD	Under Investigation	
1	318063	BERKELEY	CURB CUTS	JEFF NICHOLS			S		291 LONGRIDGE ROAD	Under Investigation	
1	320927	BERKELEY	CURB CUTS	WHIPPOORWILL FOREST LLC			S		398 LAW AVE.	Under Investigation	
1	320929	BERKELEY	CURB CUTS	WHIPPOORWILL FOREST LLC			S		5-B-510	Under Investigation	
1	337954	CHARLESTON	CURB CUTS	RENEE R. BROCKINTON/LADSON PARKWAY LLC			S		1120 JAMISON ROAD	Under Investigation	
1	292844	CHARLESTON	SIGNAGE OF ROUTES	CHARLES FRALIX	N	P	US		52 US-52/RIVERS AVENUE	Under Investigation	
1	308425		SIGNAGE OF ROUTES	RONALD C. OSBORNE						Under Investigation	
1	309326	CHARLESTON	SIGNAGE OF ROUTES	JOHN KNOTT		P	IL		26 F-26	Under Investigation	
1	315199	GEORGETOWN	SIGNAGE OF ROUTES	ELLEN DONKLE	Y	P	US		17 OCEAN HIGHWAY	Under Investigation	
1	320310	CHARLESTON	SIGNAGE OF ROUTES	LORENA CLAXTON	Y	P	S		9 PICKNEY STREET	Under Investigation	
1	322349	HORRY	SIGNAGE OF ROUTES	DIANE JOHNSON	Y	P	SC		707 HWY 707 2670	Under Investigation	
1	325506	GEORGETOWN	SIGNAGE OF ROUTES	CLUSTER UNITS HOMEOWNERS ASSOCIATION						Under Investigation	
1	325546	CHARLESTON	SIGNAGE OF ROUTES	GARY LEE	Y	P	SC		7 SAM RITTENBURG	Under Investigation	
1	325647	CHARLESTON	SIGNAGE OF ROUTES	JO WILCOX	Y	Y	SC		171 FOLLY ROAD	Under Investigation	
1	326003	CHARLESTON	SIGNAGE OF ROUTES	SCOTT FENWELL						Under Investigation	
1	326037	CHARLESTON	SIGNAGE OF ROUTES	RICHARD TURNER	Y	P	S		54 CHISOLM ROAD	Under Investigation	
1	326468	CHARLESTON	SIGNAGE OF ROUTES	AGDON HAMILIN	Y	P	S		51 RIPLE RANGE ROAD	Under Investigation	
1	326534	CHARLESTON	SIGNAGE OF ROUTES	BRAD MORRISON		P	US		17 US 17	Under Investigation	
1	326558	CHARLESTON	SIGNAGE OF ROUTES	J.D. WILCOX	Y	P	US		17 HWY 17	Under Investigation	
1	326907	CHARLESTON	SIGNAGE OF ROUTES	W.G. MEGGETT	Y	P	S		94 FT. JOHNSON ROAD	Under Investigation	
1	327651	CHARLESTON	SIGNAGE OF ROUTES	TOWN OF RAVENEL	Y	P	S		1145 MELLICHAMP DRIVE	Under Investigation	
1	328194	CHARLESTON	SIGNAGE OF ROUTES	ANDY BENKE	Y	P	SC		703 SC 703	Under Investigation	
1	328917	CHARLESTON	SIGNAGE OF ROUTES	SALLY BLAIR WHITE	Y	P	S		2243 PONDVIEW ROAD	Under Investigation	
1	329874	DORCHESTER	SIGNAGE OF ROUTES	DAVID W. PILCH			S		84 CLUBHOUSE ROAD	Under Investigation	
1	329954	CHARLESTON	SIGNAGE OF ROUTES	J.D. WILCOX	Y	P	S		1271 BOWMAN ROAD	Under Investigation	
1	330496	CHARLESTON	SIGNAGE OF ROUTES	WORM EVERLY	Y	P	S		1028 HARBORVIEW ROAD	Under Investigation	
1	330751	CHARLESTON	SIGNAGE OF ROUTES	JOEY HARRIS	Y	P	S		389 FT. LAMAR ROAD	Under Investigation	
1	331328	DORCHESTER	SIGNAGE OF ROUTES	MR MARION C METTS		P	S		13 CENTRAL AVE	Under Investigation	
1	331411	CHARLESTON	SIGNAGE OF ROUTES	AIMEE SPIRES	Y	P	S		2071 KATY HILL ROAD	Under Investigation	
1	317933	CHARLESTON	TRAFFIC SIGNALS	MICHAEL MATHIS	Y	P	SC		61 ASHLEY RIVER ROAD	Under Investigation	
1	320064	BERKELEY	TRAFFIC SIGNALS	DAVID DICKERSON	N	P	S		791 OLD HIGHWAY 52	Under Investigation	
1	323865	CHARLESTON	TRAFFIC SIGNALS	JAMES WARE		P	S		97 LONG POINT ROAD	Under Investigation	
1	330556	BERKELEY	TRAFFIC SIGNALS	STEVE PRICE		P	US		521	Under Investigation	
1	298404	CHARLESTON	PAVEMENT MARKINGS	SARA MURRAY	Y	P	SC		700 MAYBANK HWY	Under Investigation	
1	303060	HORRY	PAVEMENT MARKINGS	H. B. LIMEHOUSE	N	P	SC		544 HWY 544	Under Investigation	
1	322828	CHARLESTON	PAVEMENT MARKINGS	HAROLD WASHINGTON			SC		61 SC-61 CONNECTOR	Under Investigation	
1	322830	CHARLESTON	PAVEMENT MARKINGS	HAROLD WASHINGTON			S		20 MAIRI ROAD	Under Investigation	
1	326726	CHARLESTON	PAVEMENT MARKINGS	BRAD MORRISON		P	US		17 US 17	Under Investigation	
1	324825	CHARLESTON	PAVEMENT MARKINGS	JOEY HARRIS			US		17 US 17	Under Investigation	
1	294930	HORRY	GUARDRAIL	PATROL	N	N	US		701 HWY 701	Under Investigation	
2	294368	RICHLAND	CURB CUTS	CHUCK CECIL			S		1243 FERNWOOD ROAD	Under Investigation	
2	295849	LEXINGTON	CURB CUTS	BRANDON LYLES			S		1790 ARROW SHORES RD.	Under Investigation	
2	295574	AIKEN	CURB CUTS	ELDA FOSTER			S		79 BAIKS MILL RD	Under Investigation	
2	297094	RICHLAND	CURB CUTS	THERESA JONES	N		S		2386 FORE AVENUE	Under Investigation	
2	297269	ORANGEBURG	CURB CUTS	TEST	N	P	S		90 CORDOVA RD	Under Investigation	
2	298089	BEAUFORT	CURB CUTS	JESSE GANTT	N	P	S		111 BIG ESTATE ROAD	Under Investigation	
2	298936	RICHLAND	CURB CUTS	KENDRIA SAULTER	N	P	S		1425 FLORAN ST	Under Investigation	
2	299078	LEXINGTON	CURB CUTS	JUDY FLEISCHMAN	N	P	S		1322 OLD FERRY RD	Under Investigation	
2	300784	ORANGEBURG	CURB CUTS	CHRIS HOLSTAD	N	P	S		2123 MULBERRY DR	Under Investigation	
2	300849	BEAUFORT	CURB CUTS	TOM EDWARDS	N	P	S		673 COOSAW RIVER ROAD	Under Investigation	
2	301495	AIKEN	CURB CUTS	AIKEN LAND & TIMBER	N		S		113 OLD BARNWELL RD	Under Investigation	
2	302096	RICHLAND	CURB CUTS	UNIVERSITY OF SOUTH C	N	P	S		1531 WILLIAMS ST	Under Investigation	
2	302513	LEXINGTON	CURB CUTS	DALE NESS	N	P	S		243 NAZARETH RD.	Under Investigation	
2	302514	AIKEN	CURB CUTS	PROPERTY CONCEPTS	N	Y	S		264 FLOWING WELL RD	Under Investigation	
2	302712	RICHLAND	CURB CUTS	CHUCK MUHN	N	P	S		1041 KELLY MILL RD	Under Investigation	
2	304505	AIKEN	CURB CUTS	TOM BENDER	N	P	S		79 BAIKS MILL RD	Under Investigation	
2	305111	RICHLAND	CURB CUTS	JACOBS CREEK, LLC	N	P	S		1292 OLD TWO NOTCH RD	Under Investigation	
2	305896	AIKEN	CURB CUTS	JOHN HOLMES			S		801 TROLLEY LINE RD	Under Investigation	
2	306324	AIKEN	CURB CUTS	STACY JOHNSON			S		215 WEEKS RD	Under Investigation	
2	306474	LEXINGTON	CURB CUTS	BILL BULL	Y		S		70 TWO NOTCH RD	Under Investigation	
2	308133	RICHLAND	CURB CUTS	CLAY WALSH	Y	P	S		54 LANGFORD ROAD	Under Investigation	

Secretary of Transportation 460 Items pending										
Cong Dist	Reg.#	County	Request Type	Requestor	Meets	Scot Approval	Type	Route	Road Name	Justification
2	309386	LEXINGTON	CURB CUTS	KERRY WOOTEN			S	164	CALVARY CHURCH RD.	Under Investigation
2	309397	LEXINGTON	CURB CUTS	LEX CITY			S	1710	HUNTER DRIVE	Under Investigation
2	309643	RICHLAND	CURB CUTS	SCBEG			S	2885	COMMUNITY RD	Under Investigation
2	311074	RICHLAND	CURB CUTS	HARVEY CAPELL	Y	P	S	957	FARMING CREEK ROAD	Under Investigation
2	313033	AIKEN	CURB CUTS	MIKE WILLIFORD			S	21	NEW HOLLAND RD	Under Investigation
2	313933	LEXINGTON	CURB CUTS	BILL DIXON	Y	P	S	169	SMITH POND ROAD	Under Investigation
2	314020	AIKEN	CURB CUTS	BOB GORE			S	1346	HAIN DR	Under Investigation
2	314024	AIKEN	CURB CUTS	TRIAL RAMSEY			S	26	REYNOLDS POND RD	Under Investigation
2	315012	AIKEN	CURB CUTS	MRL STEADMAN			S	2095	STEADMAN RD	Under Investigation
2	315142	LEXINGTON	CURB CUTS	BYRON COWARD			S			Under Investigation
2	317538	RICHLAND	CURB CUTS	LAKE CAROLINA DEVELOP			S	1041	KELLY HILL RD	Under Investigation
2	318386	RICHLAND	CURB CUTS	CHARLES S. COLEMAN, J	Y	P	S	1296	SOUTH GRAMPIAN RD	Under Investigation
2	318728	LEXINGTON	CURB CUTS	SARA ODOM			S	735	HOLLYWOOD RD.	Under Investigation
2	319050	RICHLAND	CURB CUTS	LAWRENCE DAVIS	N	P	S	954	ZION CHURCH RD	Under Investigation
2	319177	AIKEN	CURB CUTS	GLISSON			S	780	WHALEY POND ROAD	Under Investigation
2	319482	AIKEN	CURB CUTS	JOHNATHAN MOORE			S	503	GOOD SPRINGS RD	Under Investigation
2	319615	RICHLAND	CURB CUTS	DUSTY COGGINS	N	P	S	1708	WATER GARDEN ST	Under Investigation
2	319783	RICHLAND	CURB CUTS	JERRY GREENE	Y	P	S	1293	FLORA DR	Under Investigation
2	320039	AIKEN	CURB CUTS	ALVIN SHEALY	N	P	S	780	WHALEY POND ROAD	Under Investigation
2	320660	AIKEN	CURB CUTS	GLENN POOLE			S	14	HOLLOW CREEK RD	Under Investigation
2	325357	AIKEN	CURB CUTS	ED STREET COMPANY			S	419	COUGHERY RD	Under Investigation
2	325371	AIKEN	CURB CUTS	DEMIUS MICHAELIS			S	37	SILVER BLUFF RD	Under Investigation
2	327629	AIKEN	CURB CUTS	SANDRA GALLEGO			S	113	OLD BARNWELL RD	Under Investigation
2	328121	RICHLAND	CURB CUTS	CENTERLINE DEVELOPERS, LLC - H. PICKREL			S	53	SPEARS CREEK CHURCH RD	Under Investigation
2	328666	LEXINGTON	CURB CUTS	JOE BEDENBAUGH	Y	P	S	879	OLDE FARM ROAD	Under Investigation
2	329701	LEXINGTON	CURB CUTS	MID-CAROLINA ELECTRIC CO-OP INC	Y	P	S	204	LONGS POND RD.	Under Investigation
2	329707	LEXINGTON	CURB CUTS	RIES, INC/STEVE MILLER	Y	P	S	70	TWO NOTCH RD	Under Investigation
2	329730	RICHLAND	CURB CUTS	FRED PRICE			S	239	COUNTRY CLUB DR	Under Investigation
2	329731	RICHLAND	CURB CUTS	NICOLE HOWLAND	Y	Y	S	41	BOOKMAN LOOP	Under Investigation
2	331401	RICHLAND	CURB CUTS	MACK A. MCCANTS			S	2455	ADAMS RD	Under Investigation
2	292709	LEXINGTON	SIGNAGE OF ROUTES	TOMMY HAYDEN			S	1537	LITTLE CREEK ROAD	Under Investigation
2	292863	LEXINGTON	SIGNAGE OF ROUTES	LT CRAWFORD		N	S	115	SHULL ISLAND ROAD	Under Investigation
2	293736	AIKEN	SIGNAGE OF ROUTES	HIGHWAY PATROL	N	P	S	905	OLD NAIL RD	Under Investigation
2	293855	RICHLAND	SIGNAGE OF ROUTES	SANDRA RILEY	N	P	S	222	TROTTER RD	Under Investigation
2	296728	LEXINGTON	SIGNAGE OF ROUTES	MS. GILDA BOGER	N	P	S	406	OLD CHEROKEE	Under Investigation
2	296844	LEXINGTON	SIGNAGE OF ROUTES	JOHN FECHTEL	N	P	S	168	EMANUEL CHURCH RD.	Under Investigation
2	296848	LEXINGTON	SIGNAGE OF ROUTES	RON SUBER	N	P	S	316	SALUDA RIVER ROAD	Under Investigation
2	297237	RICHLAND	SIGNAGE OF ROUTES	OMBUDSMAN	N	P	S	60	GROVER WILSON ROAD	Under Investigation
2	298943	RICHLAND	SIGNAGE OF ROUTES	JAMAL SMITH	N	P	S	1196	WHOSOR LAKE BLVD	Under Investigation
2	299284	RICHLAND	SIGNAGE OF ROUTES	TRISHA TRAMEL	N	P	S	2033	SPARKLEBERRY	Under Investigation
2	299365	RICHLAND	SIGNAGE OF ROUTES	TONY MAGWOOD	N	P	S	61	BOOM STORE RD	Under Investigation
2	299693	RICHLAND	SIGNAGE OF ROUTES	BRUCE SHAW	N	P	S	2242	NORTH SHORE ROAD	Under Investigation
2	299839	LEXINGTON	SIGNAGE OF ROUTES	MARK NOLT			S	34	PLATT SPRINGS ROAD	Under Investigation
2	299842	LEXINGTON	SIGNAGE OF ROUTES	MARK NOLT			S	34	PLATT SPRINGS ROAD	Under Investigation
2	299847	LEXINGTON	SIGNAGE OF ROUTES	MARK NOLT			S	34	PLATT SPRINGS ROAD	Under Investigation
2	300066	RICHLAND	SIGNAGE OF ROUTES	MARK NOLT			S	2749	CARNES ST	Under Investigation
2	300248	RICHLAND	SIGNAGE OF ROUTES	JACQUELINE DICKERSON	N	P	S	50	ATLAS RD	Under Investigation
2	300484	AIKEN	SIGNAGE OF ROUTES	MARK NOLT	N	P	US	78	CHARLESTON HWY	Under Investigation
2	300491	AIKEN	SIGNAGE OF ROUTES	MARK NOLT	N	P	US	78	CHARLESTON HWY	Under Investigation
2	300928	BEAUFORT	SIGNAGE OF ROUTES	CHICO @ TRAFFIC MGMT	N		S	13	ALL JOY ROAD	Under Investigation
2	301004	BEAUFORT	SIGNAGE OF ROUTES	LEON HEYWARD	N	P	S	802	GOETHE HILL ROAD	Under Investigation
2	301006	BEAUFORT	SIGNAGE OF ROUTES	CHRIS GREEN/SHEP	N	P	SC	170	SC-170	Under Investigation
2	301019	BEAUFORT	SIGNAGE OF ROUTES	PAT KAHNIGESER	N	P	SC	46	SC-46	Under Investigation
2	301470	BEAUFORT	SIGNAGE OF ROUTES	LEON HEYWARD	N	P	S	71	BRUCE K. SMALLS DRIVE	Under Investigation
2	301471	BEAUFORT	SIGNAGE OF ROUTES	LEON HEYWARD	N	P	S	70	STUART POINT ROAD	Under Investigation
2	301473	BEAUFORT	SIGNAGE OF ROUTES	LEON HEYWARD	N	P	S	817	DELANEY CIRCLE	Under Investigation
2	301474	BEAUFORT	SIGNAGE OF ROUTES	LEON HEYWARD	N	P	S	70	STUART POINT ROAD	Under Investigation
2	301774	BEAUFORT	SIGNAGE OF ROUTES	CURTIS FERGUSON	N	P	US	17	US HWY 17	Under Investigation
2	301809	AIKEN	SIGNAGE OF ROUTES	DAVID MASON	N	P	S	440	POWDERHOUSE RD	Under Investigation
2	302095	BEAUFORT	SIGNAGE OF ROUTES	LEON HEYWARD	N	P	SC	170	SC-170	Under Investigation
2	302535	BEAUFORT	SIGNAGE OF ROUTES	LEON HEYWARD	N	P	S	129	ISLAND CAUSEWAY-CAT ISLAND	Under Investigation
2	302552	BEAUFORT	SIGNAGE OF ROUTES	LEON HEYWARD	N	P	S	492	MEADOW BROOK DRIVE	Under Investigation
2	302732	BEAUFORT	SIGNAGE OF ROUTES	LEON HEYWARD	N	P	US	21	US 21	Under Investigation
2	302735	BEAUFORT	SIGNAGE OF ROUTES	LEON HEYWARD	N	P	US	21	US 21	Under Investigation
2	302757	BEAUFORT	SIGNAGE OF ROUTES	RED	N	P	S	761	W.K. ALSTON DRIVE	Under Investigation
2	303355	BEAUFORT	SIGNAGE OF ROUTES	M COLEMAN	N	P	SC	170	SC-170	Under Investigation
2	303358	RICHLAND	SIGNAGE OF ROUTES	DOUG THOMPSON	N	P	SC	3020	GREYSTONE BLVD.	Under Investigation
2	303368	BEAUFORT	SIGNAGE OF ROUTES	M COLEMAN	N	P	SC	170	SC-170	Under Investigation
2	303381	BEAUFORT	SIGNAGE OF ROUTES	M COLEMAN	N	P	SC	46	SC-46	Under Investigation
2	303389	BEAUFORT	SIGNAGE OF ROUTES	L HEYWARD	N	P	SC	46	SC-46	Under Investigation
2	303399	BEAUFORT	SIGNAGE OF ROUTES	L HOWARD	N	P	SC	46	SC-46	Under Investigation
2	303409	BEAUFORT	SIGNAGE OF ROUTES	M COLEMAN	N	P	S	474	SIMMONSVILLE RD	Under Investigation
2	303442	BEAUFORT	SIGNAGE OF ROUTES	MOSSY OAKS PL MAINT	N	P	US	278	US-278	Under Investigation

Secretary of Transportation 460 February Pending Status Report

4/8/2009

Secretary of Transportation 460 Items pending

Cong Dist	Req.#	County	Request Type	Requestor	Meets	Scot Approval	Type	Route	Road Name	Justification
2	303460	BEAUFORT	SIGNAGE OF ROUTES	RED K & SIGN SHOP	N	P	US	278	US-278	Under Investigation
2	303473	BEAUFORT	SIGNAGE OF ROUTES	RED K & SIGN SHOP	N	P	US	278	US-278	Under Investigation
2	303893	BEAUFORT	SIGNAGE OF ROUTES	J B ANTLEY	N	P	SC	170	SC-170	Under Investigation
2	303973	LEXINGTON	SIGNAGE OF ROUTES	DIANE MART	N	P	S	1073	CHARLIE RAST RD	Under Investigation
2	304370	BEAUFORT	SIGNAGE OF ROUTES	TOM TARR, ARME	N	P	S	211	OLD SHELTON CHURCH ROAD	Under Investigation
2	304474	BEAUFORT	SIGNAGE OF ROUTES	DIANE CHANDLER	N	P	SC	280	SC 280	Under Investigation
2	304501	BEAUFORT	SIGNAGE OF ROUTES	DIANE CHANDLER	N	P	S	86	SHAWLIN ROAD	Under Investigation
2	304570	RICHLAND	SIGNAGE OF ROUTES	RUSTY JACKSON	N	P	S	1315	JACOBS DRIVE	Under Investigation
2	304837	BEAUFORT	SIGNAGE OF ROUTES	RED K SIGN DEPT	N	P	S	198	JANETTE DRIVE	Under Investigation
2	305109	AIKEN	SIGNAGE OF ROUTES	MIL LATHROP	N	P	S	729	TALATHA CHURCH RD	Under Investigation
2	305183	AIKEN	SIGNAGE OF ROUTES	HIGHWAY PATROL	N	P	SC	125	ATOMIC RD	Under Investigation
2	305588	RICHLAND	SIGNAGE OF ROUTES	SHAW			S	52	CLEMSON RD	Under Investigation
2	305600	RICHLAND	SIGNAGE OF ROUTES	MATT ANDERSON			S	1041	RUMER POND ROAD	Under Investigation
2	305908	RICHLAND	SIGNAGE OF ROUTES	HUBERT WILLIAMS			S	1293	FLORA DR	Under Investigation
2	306038	LEXINGTON	SIGNAGE OF ROUTES	JANORY			S	1860	WALT RAUCH	Under Investigation
2	306086	LEXINGTON	SIGNAGE OF ROUTES	EARL			I	26		Under Investigation
2	306091	RICHLAND	SIGNAGE OF ROUTES	POOL			R	5136		Under Investigation
2	306093	RICHLAND	SIGNAGE OF ROUTES	IRIS MITCHUM			S	1700	REMBERT MARTIN PARK	Under Investigation
2	306094	LEXINGTON	SIGNAGE OF ROUTES	REGINA CRAWFORD	Y	P	S	604	RAWL ROAD	Under Investigation
2	306160	RICHLAND	SIGNAGE OF ROUTES	HWY DISPATCH			S			Under Investigation
2	306385	RICHLAND	SIGNAGE OF ROUTES	CHUBDSMAN OFFICE			S	1403	THREE DOG RD	Under Investigation
2	306397	RICHLAND	SIGNAGE OF ROUTES	HENRY BURKE			S	843	LONG SHADOW LANE	Under Investigation
2	306405	RICHLAND	SIGNAGE OF ROUTES	RUBA			S	1076	OLD PERCIVAL ROAD	Under Investigation
2	307942	LEXINGTON	SIGNAGE OF ROUTES	LT. JIM CRAWFORD			S	356	NURSERY ROAD	Under Investigation
2	309266	RICHLAND	SIGNAGE OF ROUTES	M. THAD BRUNSON			S	129	KENNERLY RD	Under Investigation
2	309268	RICHLAND	SIGNAGE OF ROUTES	M/ THAD BRUNSON			S	1689	NORTH WINGARD ROAD	Under Investigation
2	309392	AIKEN	SIGNAGE OF ROUTES	THAD BRUNSON			S	247	BROWNS POND RD	Under Investigation
2	309601	AIKEN	SIGNAGE OF ROUTES	THAD BRUNSON			S	264	FLOWING WELL RD	Under Investigation
2	309611	AIKEN	SIGNAGE OF ROUTES	THAD BRUNSON			S	243	HAUTUCKETT RD	Under Investigation
2	309909	LEXINGTON	SIGNAGE OF ROUTES	DAISY MASSEY			S	1403	THREE DOG RD	Under Investigation
2	310136	RICHLAND	SIGNAGE OF ROUTES	GEORGE RICE (EMS)			R	7473		Under Investigation
2	310818	LEXINGTON	SIGNAGE OF ROUTES	DOON S. TURNER			S	719	BUSBEE RD.	Under Investigation
2	310825	LEXINGTON	SIGNAGE OF ROUTES	DOON S. TURNER			S	664	BOY SCOUT RD.	Under Investigation
2	310829	LEXINGTON	SIGNAGE OF ROUTES	DOON S. TURNER			S	415	CHURCH ST.	Under Investigation
2	310932	AIKEN	SIGNAGE OF ROUTES	LORRAINE DILLON			S		RAMBLEWOOD RD	Under Investigation
2	311380	LEXINGTON	SIGNAGE OF ROUTES	LT. ZIGLER	Y	P	SC	2	STATE STREET	Under Investigation
2	311424	RICHLAND	SIGNAGE OF ROUTES	KAREN FABREGAT			S	33	TRENHOLM RD	Under Investigation
2	311460	RICHLAND	SIGNAGE OF ROUTES	ERIC	N	P	S	60	GROVER WILSON ROAD	Under Investigation
2	311637	AIKEN	SIGNAGE OF ROUTES	MOLLY KNIGHT			SC	230	MARTINTOWN RD	Under Investigation
2	311801	LEXINGTON	SIGNAGE OF ROUTES	GAPHIE HICKEY			S	1722	HENBET RD.	Under Investigation
2	312644	RICHLAND	SIGNAGE OF ROUTES	HIGHWAY PATROL SABLE	N	P	S	727	SHOP RD	Under Investigation
2	312722	AIKEN	SIGNAGE OF ROUTES	TERESA TOOLE			S	1669	OLD TORY TRAIL RD	Under Investigation
2	313032	RICHLAND	SIGNAGE OF ROUTES	AIRIE WHITE			S	151	DECKER BLVD.	Under Investigation
2	313187	AIKEN	SIGNAGE OF ROUTES	LARRY ADKINS			S	1903	KIRKLAND ST	Under Investigation
2	313201	AIKEN	SIGNAGE OF ROUTES	EVERETT			S	138	WAGENER TRAIL RD	Under Investigation
2	313252	AIKEN	SIGNAGE OF ROUTES	CHIEF JEFF KEY			SC	113	SAND DAM RD	Under Investigation
2	313291	AIKEN	SIGNAGE OF ROUTES	HIGHWAY PATROL			US	1	RICHLAND AVE	Under Investigation
2	313764	AIKEN	SIGNAGE OF ROUTES	JESSEE CHENADE			S	811	KIRBY AVE	Under Investigation
2	313845	AIKEN	SIGNAGE OF ROUTES	MS. GARZILLO			S	2302	CABLE CROSSING RD	Under Investigation
2	313949	AIKEN	SIGNAGE OF ROUTES	JOHATHON FITTS			S	113	OLD BARNWELL RD	Under Investigation
2	313981	AIKEN	SIGNAGE OF ROUTES	CATHIE MILLER			S	148	POPLAR ST	Under Investigation
2	313998	AIKEN	SIGNAGE OF ROUTES	JOHATHAN C. FITTS, SR			S	440	POWDERHOUSE RD	Under Investigation
2	315594	LEXINGTON	SIGNAGE OF ROUTES	JIM KINARD			SC	6	SOUTH LAKE DR.	Under Investigation
2	315645	RICHLAND	SIGNAGE OF ROUTES	KATHY MOTLEY			S	53	BOOKMAN RD	Under Investigation
2	315952	LEXINGTON	SIGNAGE OF ROUTES	DAIRA RAMKIN			S	625	OLD CHARLESTON RD.	Under Investigation
2	316064	LEXINGTON	SIGNAGE OF ROUTES	JAY EICHLER			S	77	TWO NOTCH RD.	Under Investigation
2	317009	LEXINGTON	SIGNAGE OF ROUTES	LT CRAWFORD			S	1764	WOODBERRY RD.	Under Investigation
2	317057	LEXINGTON	SIGNAGE OF ROUTES	SUSAN WHITAKER			S	1075	HARBOR HEIGHTS DR.	Under Investigation
2	317060	LEXINGTON	SIGNAGE OF ROUTES	LT CRAWFORD			S	71	WOODBERRY RD.	Under Investigation
2	317103	LEXINGTON	SIGNAGE OF ROUTES	MISSY WILSON			S	51	AMICKS FERRY RD.	Under Investigation
2	317385	AIKEN	SIGNAGE OF ROUTES	JAMES			S	1311	LIJICOLA AVE	Under Investigation
2	317728	LEXINGTON	SIGNAGE OF ROUTES	DOE JEFFCOAT			S	1466	HACK EDISTO	Under Investigation
2	317938	AIKEN	SIGNAGE OF ROUTES	JAMIE -			S	169	COLLECTOR AVE	Under Investigation
2	318032	AIKEN	SIGNAGE OF ROUTES	MCHILLIAN			S	267	SHORT LEAF RD	Under Investigation
2	318343	AIKEN	SIGNAGE OF ROUTES	BARBARA PATTERSON			S	1237	SPRINGFIELD CHURCH RD	Under Investigation
2	318429	RICHLAND	SIGNAGE OF ROUTES	KSTHY HOOVER			S	1100	OLD WOODLAND ROAD	Under Investigation
2	318506	RICHLAND	SIGNAGE OF ROUTES	ANGELA ESTES			US	601	MCCORDS FERRY RD	Under Investigation
2	318942	AIKEN	SIGNAGE OF ROUTES	BARBARA PATTERSON			SC	19	EDGEFIELD HWY	Under Investigation
2	319280	AIKEN	SIGNAGE OF ROUTES	ERIC WASHINGTON			US	25	EDGEFIELD RD	Under Investigation
2	319406	AIKEN	SIGNAGE OF ROUTES	AIKEN PUBLIC SAFETY/			S	367	MARION ST	Under Investigation
2	320030	BEAUFORT	SIGNAGE OF ROUTES	JULEIGHT FLEMING			SC	802	RIBAUT ROAD	Under Investigation
2	320198	AIKEN	SIGNAGE OF ROUTES	YVETTE/AIKEN CO			S	2039	OAK GROVE RD	Under Investigation
2	320214	AIKEN	SIGNAGE OF ROUTES	YVETTE/AIKEN COUNTY			S	440	POWDERHOUSE RD	Under Investigation

Secretary of Transportation 460 February Pending Status Report

4/8/2009

Secretary of Transportation 460 Items pending

Cong Dist	Req.#	County	Request Type	Requestor	Meets	Scot Approval	Type	Route	Road Name	Justification
2	320542	AIKEN	SIGNAGE OF ROUTES	RON/HWY. PATROL			S	113	OLD BARNWELL RD	Under Investigation
2	321044	LEXINGTON	SIGNAGE OF ROUTES	DAVID GRIFFITH			US	321	SOUTH BOUND ROAD	Under Investigation
2	321452	LEXINGTON	SIGNAGE OF ROUTES	HELEN HUBER			S	106	MINERAL SPRINGS	Under Investigation
2	321725	RICHLAND	SIGNAGE OF ROUTES	ANGELA YARBOROUGH			S	635	HOLLINGSHEAD ROAD	Under Investigation
2	323735	BEAUFORT	SIGNAGE OF ROUTES	J B ANTLEY	Y	Y	SC	170	OKATTE HWY	Under Investigation
2	323750	LEXINGTON	SIGNAGE OF ROUTES	LUTHER WOODS			US	378	HIGHWAY 378	Under Investigation
2	323881	BEAUFORT	SIGNAGE OF ROUTES	PAUL A ANDRES	N	N	S	333	BEACH CITY ROAD	Under Investigation
2	324555	HAMPTON	SIGNAGE OF ROUTES	JACQUYLIN DOBSON		P	S	69	DEER DRIVE	Under Investigation
2	324677	LEXINGTON	SIGNAGE OF ROUTES	JERRY HUBER			S	106	MINERAL SPRINGS	Under Investigation
2	325894	BEAUFORT	SIGNAGE OF ROUTES	J B ANTLEY	Y	Y	US	278	FORDING ISLAND ROAD	Under Investigation
2	326076	RICHLAND	SIGNAGE OF ROUTES	JOEL LOURIE			S	2127	OLD NATIONAL HWY	Under Investigation
2	326316	RICHLAND	SIGNAGE OF ROUTES	MS. BUSH			S	1070	WATER ST	Under Investigation
2	326324	RICHLAND	SIGNAGE OF ROUTES	MS. BUSH			S	1502	GRAND STREET	Under Investigation
2	326988	BARNWELL	SIGNAGE OF ROUTES	ADITY HOGG			S	118	ORCHARD RD	Under Investigation
2	328495	RICHLAND	SIGNAGE OF ROUTES	OFFICER GIBSON			S	1408	ST. ANDREWS TERRACE RD	Under Investigation
2	328618	LEXINGTON	SIGNAGE OF ROUTES	MS. MARILYN DOWSON			S	34	POHO BRANCH ROAD	Under Investigation
2	328644	BEAUFORT	SIGNAGE OF ROUTES	LEON HEYWARD	Y	Y	S	115	FOLLY ROAD	Under Investigation
2	328658	BEAUFORT	SIGNAGE OF ROUTES	JB ANTLEY	Y	Y	S	258	PLEASANT POINT DRIVE	Under Investigation
2	328660	BEAUFORT	SIGNAGE OF ROUTES	JB ANTLEY	Y	Y	S	71	BRICKYARD POINT ROAD	Under Investigation
2	328864	RICHLAND	SIGNAGE OF ROUTES	CARLTON MOREY	Y	Y	S	1974	BELLA VISTA DR	Under Investigation
2	328938	LEXINGTON	SIGNAGE OF ROUTES	TERRY TUCKER			S	172	WISE FERRY RD	Under Investigation
2	328953	BEAUFORT	SIGNAGE OF ROUTES	LEON HEYWARD	Y	Y	S	27	SEASIDE ROAD	Under Investigation
2	328954	BEAUFORT	SIGNAGE OF ROUTES	LEON HEYWARD	Y	Y	US	21	RIBAUT RD	Under Investigation
2	329775	RICHLAND	SIGNAGE OF ROUTES	MR. DAVID BREWER			S	260	CLEMSON AVE	Under Investigation
2	330109	BEAUFORT	SIGNAGE OF ROUTES	DIST 6 OFFICE	Y	Y	S	750	MIDDLE ROAD	Under Investigation
2	330115	RICHLAND	SIGNAGE OF ROUTES	JENNY KIRTON			S	1041	KELLY MILL RD	Under Investigation
2	331098	LEXINGTON	SIGNAGE OF ROUTES	ALVIN BOZARD			S	239	WEED	Under Investigation
2	331304	BARNWELL	SIGNAGE OF ROUTES	PICKEN WILLIAMS JR.			S	41	REYNOLDS RD	Under Investigation
2	296737	LEXINGTON	TRAFFIC SIGNALS	MIKE MOORE	N	P	SC		6 N. LAKE DR	Under Investigation
2	297812	RICHLAND	TRAFFIC SIGNALS	REV. KROENKE	N	P	S		31 BUSH RIVER RD	Under Investigation
2	298590	AIKEN	TRAFFIC SIGNALS	M. DAY	N	P	SC		19 WHISKEY ROAD	Under Investigation
2	299649	AIKEN	TRAFFIC SIGNALS	SCHP	N	P	US		78 CHARLESTON HWY	Under Investigation
2	299800	RICHLAND	TRAFFIC SIGNALS	ROBERT LIPTAK	N	P	US		1 TWO NOTCH RD	Under Investigation
2	301386	RICHLAND	TRAFFIC SIGNALS	REFUSED INFORMATION	N		S		60 LAKE MURRAY BLVD.	Under Investigation
2	301394	LEXINGTON	TRAFFIC SIGNALS	REFUSED INFORMATION	N		US		1 AUGUSTA RD.	Under Investigation
2	302963	LEXINGTON	TRAFFIC SIGNALS	JILL QUATTLEBAUM	N	P	S		244 OLD CRANESBURG ROAD	Under Investigation
2	304935	LEXINGTON	TRAFFIC SIGNALS	CPT. YOUNG	N	P	SC		60 LAKE MURRAY BLVD	Under Investigation
2	309348	RICHLAND	TRAFFIC SIGNALS	JIM BREZHAY	N	P	S		52 CLENSON RD	Under Investigation
2	309571	LEXINGTON	TRAFFIC SIGNALS	BARBARA KASPER			US		1 WEST MAIN ST.	Under Investigation
2	311962	LEXINGTON	TRAFFIC SIGNALS	RICHARD HOOK			US		378 SUNSET BLVD.	Under Investigation
2	312091	LEXINGTON	TRAFFIC SIGNALS	ROBERT HOOK			S		172 WISE FERRY RD	Under Investigation
2	313165	RICHLAND	TRAFFIC SIGNALS	RIVERS			S		151 DECKER BLVD.	Under Investigation
2	313172	LEXINGTON	TRAFFIC SIGNALS	JIM STRICKLAND			SC		6 SOUTH LAKE DR.	Under Investigation
2	313781	RICHLAND	TRAFFIC SIGNALS	DONNA TUCKER			SC		215 MONTICELLO RD	Under Investigation
2	315009	RICHLAND	TRAFFIC SIGNALS	MS. CHARLOTTE SANDERS	Y	P	S		15 ASSEMBLY ST	Under Investigation
2	315950	LEXINGTON	TRAFFIC SIGNALS	STEVE WILSON			US		1 AUGUSTA RD.	Under Investigation
2	315962	LEXINGTON	TRAFFIC SIGNALS	WEST COLUMBIA	Y	P	US		1 MEETING ST.	Under Investigation
2	316218	LEXINGTON	TRAFFIC SIGNALS	TERESA MATTHEWS			US		378 SUNSET BLVD	Under Investigation
2	318011	LEXINGTON	TRAFFIC SIGNALS	CITY OF WEST COLUMBIA			US		1 AUGUSTA RD.	Under Investigation
2	324859	RICHLAND	TRAFFIC SIGNALS	KELLY CUNNINGHAM			S		151 DECKER BLVD.	Under Investigation
2	326379	RICHLAND	TRAFFIC SIGNALS	DENNIS RICHLAND MAINTENANCE			S		52 KILLIAN RD	Under Investigation
2	331081	BEAUFORT	TRAFFIC SIGNALS	CHIEF J.P. DOWLING		P	US		21 RIBAUT RD	Under Investigation
2	297492	JASPER	PAVEMENT MARKINGS	HERBERT STANLEY	N	P	S		16 MILLPOND ROAD	Under Investigation
2	299384	AIKEN	PAVEMENT MARKINGS	EILEEN HAJDU	N	P	S		22 VETERANS RD	Under Investigation
2	304017	AIKEN	PAVEMENT MARKINGS	VERONICA VINSON	N	P	S		177 BARNWELL AVE	Under Investigation
2	307246	RICHLAND	PAVEMENT MARKINGS	ALEXANDER OWENS			S		913 WESTON AVE	Under Investigation
2	313941	RICHLAND	PAVEMENT MARKINGS	HELLE PETERSON			SC		12 FOREST DR	Under Investigation
2	326002	RICHLAND	PAVEMENT MARKINGS	MS. MARGARATE MASSE			S		89 CEDAR TERRACE	Under Investigation
2	326004	RICHLAND	PAVEMENT MARKINGS	MS. MARGARATE MASSE			S		1456 WOODLAWN AVE	Under Investigation
2	330612	BEAUFORT	PAVEMENT MARKINGS	JB ANTLEY			S		334 OILCORN ROAD	Under Investigation
2	330624	BEAUFORT	PAVEMENT MARKINGS	JB ANTLEY			S		750 MIDDLE ROAD	Under Investigation
2	324776	LEXINGTON	PAVEMENT MARKINGS	MARK NOLT			US		378 SUNSET BLVD	Under Investigation
2	295745	RICHLAND	PAVEMENT MARKINGS	MARK NOLT			US		1 TWO NOTCH RD	Under Investigation
2	295921	RICHLAND	PAVEMENT MARKINGS	MARK NOLT			S		1051 LONGTOWN RD EAST	Under Investigation
2	305467	LEXINGTON	PAVEMENT MARKINGS	DAVID DAVIS			S		386 OAK DR.	Under Investigation
2	306175	LEXINGTON	PAVEMENT MARKINGS	MR. DAVID DAVIS			S		386 OAK DR.	Under Investigation
2	309798	RICHLAND	PAVEMENT MARKINGS	TUCKER COOPER			S		268 SCREAMING EAGLE RD	Under Investigation
2	309469	RICHLAND	PAVEMENT MARKINGS	GEORGE GILLO			S		48 SOUTH BELTUNE	Under Investigation
2	320414	RICHLAND	PAVEMENT MARKINGS	ALEXANDER OWINGS			S		901 PRESCOTT DRIVE	Under Investigation
2	301428	LEXINGTON	GUARDRAIL	CYNTHIA LITTLE	N	P	S		56 ALEXANDER RD.	Under Investigation
2	307170	RICHLAND	GUARDRAIL	SANDRA D. JONES			S		1682 CEDAR CREEK RD	Under Investigation
2	307838	LEXINGTON	GUARDRAIL	FATIM M. KIVISEK			SC		6 DREHER SHORES RD	Under Investigation
2	316591	AIKEN	GUARDRAIL	HIGHWAY PATROL			I		201-20	Under Investigation

Secretary of Transportation 460 February Pending Status Report

4/8/2009

Secretary of Transportation 460 Items pending

Cong Dist	Req. #	County	Request Type	Requestor	Meets	Scot Approval	Type	Route	Road Name	Justification
2	317118	LEWISTON	GUARDRAIL	REX ADKINS			S	1209	FAIRLANE DR.	Under Investigation
2	318627	RICHLAND	GUARDRAIL	MRS. DELORIS MUNGO			SC	6	DREHER SHOALS ROAD	Under Investigation
3	295547	AIKEN	CURB CUTS	DOMINA			S	45	FIVE NOTCH RD	Under Investigation
3	295900	AIKEN	CURB CUTS	KELLY MOXLEY			S	397	PELZER ST	Under Investigation
3	296137	AIKEN	CURB CUTS	TERESA KING	Y		S	71	NEW HOLLAND RD	Under Investigation
3	296576	AIKEN	CURB CUTS	TOM BENDER			S	79	BANKS MILL RD	Under Investigation
3	296885	AIKEN	CURB CUTS	TERRY GOODWIN	N	P	S	486	LEGION RD	Under Investigation
3	297038	AIKEN	CURB CUTS	IRE WATKINS	N	P	S	45	FIVE NOTCH RD	Under Investigation
3	297265	AIKEN	CURB CUTS	MARY HELEN GASKINS	N	P	S	729	TALATHA CHURCH RD	Under Investigation
3	297647	OCONEE	CURB CUTS	THRIFT BROS IN COMP	Y	P	S	106	NORTH AVENUE	Under Investigation
3	300655	PICKENS	CURB CUTS	RICHARD PHIPPS	Y	P	S	162	THOMAS MILL RD	Under Investigation
3	301960	PICKENS	CURB CUTS	LUCAS DURHAM	Y	P	S	27	RUHAMMAH ROAD	Under Investigation
3	302722	AIKEN	CURB CUTS	TOWN OF NEW ELLENTON	Y	Y	S	377	OAK RIDGE AVE	Under Investigation
3	302724	AIKEN	CURB CUTS	TOWN OF NEW ELLENTON	Y	Y	S	889	MYRTLE ST	Under Investigation
3	302727	AIKEN	CURB CUTS	TOWN OF NEW ELLENTON	N	P	S	889	MYRTLE ST	Under Investigation
3	305174	AIKEN	CURB CUTS	RON MONAHAN	N	P	S	1572	CHUCKER CREEK RD	Under Investigation
3	305439	AIKEN	CURB CUTS	ROGER GARDNER			S	222	WILLIS RD	Under Investigation
3	306312	AIKEN	CURB CUTS	TONYA MARCHANT			S	1469	MORRIS RD	Under Investigation
3	307971	AIKEN	CURB CUTS	RUTH WEBER			S	1870	HORSESHOE BEND RD	Under Investigation
3	312055	AIKEN	CURB CUTS	DAWN BOURDOUVALIS			S	968	TOWN CREEK RD	Under Investigation
3	313871	AIKEN	CURB CUTS	CHARLES WILSON			S	26	REYNOLDS FORD RD	Under Investigation
3	315746	AIKEN	CURB CUTS	JODY WELLS			S	1018	BECK RD	Under Investigation
3	319091	AIKEN	CURB CUTS	CHRISTINE GREEN			S	365	COLLECTOR RD	Under Investigation
3	321366	AIKEN	CURB CUTS	JOHNNIE RAHM			S	1973	OAK BROOK DR	Under Investigation
3	321568	AIKEN	CURB CUTS	DEBRA ASHLEY			S	153	SHILOH CHURCH RD	Under Investigation
3	323616	AIKEN	CURB CUTS	CAROLYN COFFEY			S	25	MT PLEASANT RD	Under Investigation
3	324160	AIKEN	CURB CUTS	ATLANTIC COAST PROPERTIES			S	1795	LAKE SHORE DR	Under Investigation
3	324655	AIKEN	CURB CUTS	STEVE CARR			S	57	GREEN FORD RD	Under Investigation
3	325763	AIKEN	CURB CUTS	RUSSELL CURRY			S	33	ASCALGA LAKE RD	Under Investigation
3	327738	AIKEN	CURB CUTS	MARILYN JOHNSON			S	103	BREEZE HILL RD	Under Investigation
3	328861	SALUDA	CURB CUTS	JERALD GASGILL			S	127	ROBBIS WALK	Under Investigation
3	328990	AIKEN	CURB CUTS	BOBBY HENSLEY			S	65	PIKE LOG RD	Under Investigation
3	329814	AIKEN	CURB CUTS	GARY HAGIN			S	114	COLBERT BRIDGE RD	Under Investigation
3	330471	OCONEE	CURB CUTS	CARL HINTON	N	P	S	99	RODGERS RD	Under Investigation
3	330569	OCONEE	CURB CUTS	DEBBIE WHITE	N	P	S	46	EBENEZER RD	Under Investigation
3	331535	ANDERSON	CURB CUTS	KEITH THOMAS			S	244	HEN COOP CREEK RD.	Under Investigation
3	294391	ANDERSON	SIGNAGE OF ROUTES	TIM HILL	N	P	S	835	REDGECREST AVE	Under Investigation
3	296305	OCONEE	SIGNAGE OF ROUTES	D3 TRAFFIC ENGINEER	N	P	S	53	BABB RD	Under Investigation
3	296312	OCONEE	SIGNAGE OF ROUTES	D3 TRAFFIC ENGINEER	N	P	S	53	BABB RD	Under Investigation
3	296925	PICKENS	SIGNAGE OF ROUTES	TRAFFIC ENGINEERING	N	P	SC	135	DACUSVILLE HIGHWAY	Under Investigation
3	299169	ANDERSON	SIGNAGE OF ROUTES	DOHAVAN COLLINS			S	49	FLAT ROCK ROAD	Under Investigation
3	300437	AIKEN	SIGNAGE OF ROUTES	MARK NOLT	N	P	US	278	WILLISTON ROAD	Under Investigation
3	300474	AIKEN	SIGNAGE OF ROUTES	MARK NOLT	N	P	SC	123	ATOMIC RD	Under Investigation
3	300475	AIKEN	SIGNAGE OF ROUTES	MARK NOLT	N	P	SC	123	ATOMIC RD	Under Investigation
3	300480	AIKEN	SIGNAGE OF ROUTES	MARK NOLT	N	P	SC	125	ATOMIC RD	Under Investigation
3	300771	AIKEN	SIGNAGE OF ROUTES	MARK NOLT	N	P	S	254	LANGLEY DAM RD	Under Investigation
3	300789	AIKEN	SIGNAGE OF ROUTES	HP DISPATCHER	N	P	S	440	POWDERHOUSE RD	Under Investigation
3	301702	OCONEE	SIGNAGE OF ROUTES	SUE PECK			S	676	HILLDALE ROAD	Under Investigation
3	302723	AIKEN	SIGNAGE OF ROUTES	J. ROLAND SMITH	N	P	US	1	JEFFERSON DAVIS HWY	Under Investigation
3	302793	AIKEN	SIGNAGE OF ROUTES	KELVIN OGLESBY, RHE	N	P	S	385	TOWNSHEND ST	Under Investigation
3	303276	ANDERSON	SIGNAGE OF ROUTES	LARRY CUSHMAN			S	222	CRAYTON RD	Under Investigation
3	304723	ANDERSON	SIGNAGE OF ROUTES	JOHN ROBERTS			S	351	NORTH ST.	Under Investigation
3	305483	AIKEN	SIGNAGE OF ROUTES	MARK NOLT			S	45	FIVE NOTCH RD	Under Investigation
3	305670	OCONEE	SIGNAGE OF ROUTES	ANDY MYERS			SC	24	WEST OAK HIGHWAY	Under Investigation
3	306005	ANDERSON	SIGNAGE OF ROUTES	RR & RESEARCH ENG	Y	P	S	34	WHITEHALL ROAD	Under Investigation
3	306276	AIKEN	SIGNAGE OF ROUTES	CHIEF DAVID PAUL SMY			US	1	JEFFERSON DAVIS HWY	Under Investigation
3	308140	ANDERSON	SIGNAGE OF ROUTES	HWY PATROL			US	178	US 178	Under Investigation
3	308707	AIKEN	SIGNAGE OF ROUTES	GRAY HASON			S	253	WOLDUS RD	Under Investigation
3	309029	AIKEN	SIGNAGE OF ROUTES	LAWRENCE LANGSTON			SC	125	ATOMIC RD	Under Investigation
3	309288	ANDERSON	SIGNAGE OF ROUTES	LEROY BROWN			I	85	I-85	Under Investigation
3	309484	AIKEN	SIGNAGE OF ROUTES	HIGHWAY PATROL			S	655	JAMES ST	Under Investigation
3	309584	AIKEN	SIGNAGE OF ROUTES	THAD BRUNSON			S	166	UNION ST	Under Investigation
3	309793	AIKEN	SIGNAGE OF ROUTES	CRUBB			I	20	I-20	Under Investigation
3	309960	AIKEN	SIGNAGE OF ROUTES	T.C. RHETT			SC	19	WHISKEY ROAD	Under Investigation
3	311882	AIKEN	SIGNAGE OF ROUTES	D SMITH			S	25	MT PLEASANT RD	Under Investigation
3	312240	AIKEN	SIGNAGE OF ROUTES	PATROL DISPATCHER			S	87	PIKE LOG RD	Under Investigation
3	313778	AIKEN	SIGNAGE OF ROUTES	J ROLAND SMITH			S	80	CANAL ST	Under Investigation
3	313919	AIKEN	SIGNAGE OF ROUTES	SHARON HARRIS			S	386	PARKER DR	Under Investigation
3	313923	AIKEN	SIGNAGE OF ROUTES	SHARON HARRIS			S	145	STORM BRANCH RD	Under Investigation
3	314301	AIKEN	SIGNAGE OF ROUTES	TAMMY LUKE			SC	230	HARTINTOWN RD	Under Investigation
3	314412	OCONEE	SIGNAGE OF ROUTES	MARTHA MORAN			S	272	HOUGHTAIN VIEW DR	Under Investigation
3	314875	AIKEN	SIGNAGE OF ROUTES	TIFFANI BEHWARD			SC	19	EDGEFIELD HWY	Under Investigation
3	315591	AIKEN	SIGNAGE OF ROUTES	JAMIE BLEDSOE			S	440	POWDERHOUSE RD	Under Investigation

Secretary of Transportation 460 Items pending										
Cong Dist	Req. #	County	Request Type	Requestor	Meets	Scdot Approval	Type	Route	Road Name	Justification
3	315598	AIKEN	SIGNAGE OF ROUTES	JAMIE BLEDSOE			S		3 PARK AVE	Under Investigation
3	315649	AIKEN	SIGNAGE OF ROUTES	HIGHWAY PATROL			S	1642	ARCH DR	Under Investigation
3	316324	AIKEN	SIGNAGE OF ROUTES	NANCY			SC	39	OLD 96 INDIAN TR	Under Investigation
3	316432	OCONEE	SIGNAGE OF ROUTES	LUTHER LYLE		P	SC	28	BLUE RIDGE BLVD	Under Investigation
3	317143	AIKEN	SIGNAGE OF ROUTES	ROD GREENWAY,			S	1720	RHOMBOLD PL	Under Investigation
3	317386	AIKEN	SIGNAGE OF ROUTES	WITHERSPOON			S	69	ENGLE ST	Under Investigation
3	317389	AIKEN	SIGNAGE OF ROUTES	REGINA BROCK			SC	421	AUGUSTA RD	Under Investigation
3	317588	AIKEN	SIGNAGE OF ROUTES	RONNIE GOLSEN			S	29	MAXCY DRIVE	Under Investigation
3	317690	ANDERSON	SIGNAGE OF ROUTES	PAULINE WATERS		P	S	778	HERRIDON DAIRY RD	Under Investigation
3	317726	AIKEN	SIGNAGE OF ROUTES	YVETTE			S	144	BETTIS ACADEMY RD	Under Investigation
3	317747	AIKEN	SIGNAGE OF ROUTES	BRETT MCCUTCHEAN			S	59	PLAYGROUND	Under Investigation
3	317880	OCONEE	SIGNAGE OF ROUTES	BARBARA HAKESLEY		P	S	59	TOKEENA RD	Under Investigation
3	317949	OCONEE	SIGNAGE OF ROUTES	LARRY DICKSON		P	SC	528	S POPLAR ST	Under Investigation
3	317970	OCONEE	SIGNAGE OF ROUTES	ERIC DILLON		P	S	205	BROADWAY SCHOOL ROAD	Under Investigation
3	317990	ANDERSON	SIGNAGE OF ROUTES	SUZANNE ELLER		P	S	100	WILLIAMSBURG ST	Under Investigation
3	318063	AIKEN	SIGNAGE OF ROUTES	JAMIE			S	779	RAINBOW FALLS RD	Under Investigation
3	318615	AIKEN	SIGNAGE OF ROUTES	WENDY BONHAM			S	582	GREGORY LAKE RD	Under Investigation
3	318619	AIKEN	SIGNAGE OF ROUTES	WENDY BONHAM			SC	19	EDGEFIELD HWY	Under Investigation
3	318638	AIKEN	SIGNAGE OF ROUTES	WENDY BONHAM			SC	230	MARTINTOWN RD	Under Investigation
3	319338	AIKEN	SIGNAGE OF ROUTES	T.C. RAMAGE -			I	20	I-20	Under Investigation
3	319340	AIKEN	SIGNAGE OF ROUTES	T.C. RAMAGE			S	29	WIRE RD	Under Investigation
3	319341	AIKEN	SIGNAGE OF ROUTES	T.C. RAMAGE			SC	191	JOHNSON HWY	Under Investigation
3	319617	AIKEN	SIGNAGE OF ROUTES	MCILLIAN			S	938	BETHEL CHURCH RD	Under Investigation
3	319642	AIKEN	SIGNAGE OF ROUTES	TONY STEIN			S	57	SIX & TWENTY ROAD	Under Investigation
3	320146	ANDERSON	SIGNAGE OF ROUTES	NICKI WALDSMITH		P	SC	130	STAMP CREEK ROAD	Under Investigation
3	321240	OCONEE	SIGNAGE OF ROUTES	CRESCENT RESOURCES/BRIAN GOSSEY		P	US	278	WILLISTON ROAD	Under Investigation
3	322118	AIKEN	SIGNAGE OF ROUTES	BARBARA PATTERSON			S	73	CRESTWOOD DRIVE	Under Investigation
3	322573	OCONEE	SIGNAGE OF ROUTES	BYRON DUNCAN		N	P	313	TRIBBLE ST.	Under Investigation
3	322632	ANDERSON	SIGNAGE OF ROUTES	HIEDI		P	S	222	MOUNTAIN VIEW DR	Under Investigation
3	323035	OCONEE	SIGNAGE OF ROUTES	LISA WILLIAMS		P	I	20	I-20	Under Investigation
3	326207	AIKEN	SIGNAGE OF ROUTES	KENNETH JOHNSON			SC	81	SC 81	Under Investigation
3	326381	ANDERSON	SIGNAGE OF ROUTES	SUSAN ASHLEY		P	S	114	COLBERT BRIDGE RD	Under Investigation
3	327450	AIKEN	SIGNAGE OF ROUTES	RICHARDSON			S	966	CEDAR RD	Under Investigation
3	327483	AIKEN	SIGNAGE OF ROUTES	LUKE JOLLEY			S	1970	OLD FRAIR RD	Under Investigation
3	327600	AIKEN	SIGNAGE OF ROUTES	STEVENS			S	164	E N BROAD	Under Investigation
3	328158	OCONEE	SIGNAGE OF ROUTES	MICHAEL SMITH		P	S	761	RAILROAD AVE	Under Investigation
3	328496	AIKEN	SIGNAGE OF ROUTES	DISPATCHER STEPHENS			SC	118	HITCHCOCK PKWY	Under Investigation
3	329592	AIKEN	SIGNAGE OF ROUTES	HENRY HOLLEY, CHAIRMAN OF DIACONATE			S	178	LEE STEAM STATION ROAD	Under Investigation
3	329978	ANDERSON	SIGNAGE OF ROUTES	STEPHINE @ HIGHWAY PATROL			S	2116	TAYLOR ST	Under Investigation
3	330235	AIKEN	SIGNAGE OF ROUTES	SGT STEVE DEIBEL, ICPS		N	S	25	GEORGIA AVE	Under Investigation
3	297894	AIKEN	TRAFFIC SIGNALS	DAVID LARSEN		N	US	25	GEORGIA AVE	Under Investigation
3	300284	AIKEN	TRAFFIC SIGNALS	DAVID LARSEN		N	SC	19	WHISKEY ROAD	Under Investigation
3	300429	AIKEN	TRAFFIC SIGNALS	VIRGIL ROBERTS		N	SC	24	SC 24	Under Investigation
3	305619	ANDERSON	TRAFFIC SIGNALS	CREW 0412		Y	SC	81	SC 81	Under Investigation
3	306555	ANDERSON	TRAFFIC SIGNALS	MARY NELSON		Y	SC	101	ROOSEVELT DRIVE	Under Investigation
3	306557	ANDERSON	TRAFFIC SIGNALS	JACK DOOLITTLE		Y	US	29	US 29	Under Investigation
3	306110	ANDERSON	TRAFFIC SIGNALS	MARK IN SHOP		Y	S	22	DOBBS BRIDGE ROAD	Under Investigation
3	306544	ANDERSON	TRAFFIC SIGNALS	JOHN GREER		Y	US	29	US 29	Under Investigation
3	306546	ANDERSON	TRAFFIC SIGNALS	JOHN GREER		Y	SC	28	SC 28	Under Investigation
3	306594	ANDERSON	TRAFFIC SIGNALS	DENNIS SCHOONMAKER		Y	SC	86	SC 86	Under Investigation
3	307045	ANDERSON	TRAFFIC SIGNALS	0421B/D. SCHOONMAKER		Y	SC	81	SC 81	Under Investigation
3	307108	ANDERSON	TRAFFIC SIGNALS	REP. MICHAEL THOMPSON			SC	28	SC 28 BUSINESS	Under Investigation
3	308874	ANDERSON	TRAFFIC SIGNALS	ROBERT S. BROCK			US	1	JEFFERSON DAVIS HWY	Under Investigation
3	309149	AIKEN	TRAFFIC SIGNALS	MARY RICHIEY			S	62	MCGEE ROAD	Under Investigation
3	311888	ANDERSON	TRAFFIC SIGNALS	JACK DOOLITTLE		Y	S	101	ROOSEVELT DRIVE	Under Investigation
3	313083	ANDERSON	TRAFFIC SIGNALS	0414 (WAYNE CAMPBELL)		Y	US	29	US 29	Under Investigation
3	313137	ANDERSON	TRAFFIC SIGNALS	0414 (WAYNE CAMPBELL)		Y	SC	28	SC 28	Under Investigation
3	313530	ANDERSON	TRAFFIC SIGNALS	RICK MICELI		Y	S	65	MASTERS BLVD.	Under Investigation
3	313608	ANDERSON	TRAFFIC SIGNALS	FRITZ WEWERS		Y	S	520	STANDRIDGE ROAD	Under Investigation
3	313609	ANDERSON	TRAFFIC SIGNALS	FRITZ WEWERS		Y	S	34	WHITEHALL ROAD	Under Investigation
3	314515	ANDERSON	TRAFFIC SIGNALS	0414 (WAYNE CAMPBELL)		Y	SC	81	SC 81	Under Investigation
3	315451	ANDERSON	TRAFFIC SIGNALS	0419A (SAM)		Y	SC	86	SC 86	Under Investigation
3	316031	ANDERSON	TRAFFIC SIGNALS	SAM RHODES		Y	SC	24	SC 24	Under Investigation
3	317309	ANDERSON	TRAFFIC SIGNALS	FRITZ WEWERS		Y	US	29	US 29	Under Investigation
3	317800	ANDERSON	TRAFFIC SIGNALS	MARK ADDIS		Y	SC	28	SC 28 BYPASS	Under Investigation
3	318262	ANDERSON	TRAFFIC SIGNALS	RICK MICELI		Y	SC	81	SC 81	Under Investigation
3	318509	ANDERSON	TRAFFIC SIGNALS	HENRY LEE		Y	SC	86	SC 86	Under Investigation
3	318536	ANDERSON	TRAFFIC SIGNALS	MARY NELSON		Y	SC	247	SC 247	Under Investigation
3	318539	ANDERSON	TRAFFIC SIGNALS	DON RIDDLE		Y	S	22	DOBBS BRIDGE ROAD	Under Investigation
3	318546	ANDERSON	TRAFFIC SIGNALS	JOHN BARRETT		Y	SC	81	SC 81	Under Investigation
3	318549	ANDERSON	TRAFFIC SIGNALS	JOHN BARRETT		Y	SC	187	SC 187	Under Investigation
3	319958	ANDERSON	TRAFFIC SIGNALS	0415A (JACK OWENS)		Y	S	520	STANDRIDGE ROAD	Under Investigation
3	320076	ANDERSON	TRAFFIC SIGNALS	FRITZ WEWERS		Y	S			Under Investigation

Secretary of Transportation 460 February Pending Status Report

4/8/2009

Secretary of Transportation 460 Items pending

Cong Dist	Reg.#	County	Request Type	Requestor	Meets	Scdot Approval	Type	Route	Road Name	Justification
3	320141	ANDERSON	TRAFFIC SIGNALS	BOBBY PATTERSON	Y	P	SC	811	SC 81	Under Investigation
3	320460	ANDERSON	TRAFFIC SIGNALS	CHUCK DAWKINS	Y	P	S	520	STANDBRIDGE ROAD	Under Investigation
3	320461	ANDERSON	TRAFFIC SIGNALS	CHUCK DAWKINS	Y	P	SC	24	SC 24	Under Investigation
3	320484	ANDERSON	TRAFFIC SIGNALS	04138 (CLARENCE)	Y	P	SC	8	SC 8	Under Investigation
3	322308	ANDERSON	TRAFFIC SIGNALS	FRITZ WEWERS	Y	P	SC	153	SC 153	Under Investigation
3	322324	ANDERSON	TRAFFIC SIGNALS	FRITZ WEWERS	Y	P	SC	24	SC 24	Under Investigation
3	323301	ANDERSON	TRAFFIC SIGNALS	FRITZ WEWERS	Y	P	S	520	STANDBRIDGE ROAD	Under Investigation
3	324320	ANDERSON	TRAFFIC SIGNALS	0426 (RICK)	Y	P	SC	187	SC 187	Under Investigation
3	324417	ANDERSON	TRAFFIC SIGNALS	CHERRY BURTON	Y	P	S	65	MASTER BLVD	Under Investigation
3	324787	ANDERSON	TRAFFIC SIGNALS	0426 (RICK MICELI)	Y	P	SC	28	SC 28	Under Investigation
3	324790	ANDERSON	TRAFFIC SIGNALS	0426 (RICK MICELI)	Y	P	SC	28	SC 28	Under Investigation
3	324791	ANDERSON	TRAFFIC SIGNALS	0426 (RICK MICELI)	Y	P	SC	28	SC 28	Under Investigation
3	324888	AIKEN	TRAFFIC SIGNALS	BURNETT TOWNSHIP POLICE DEPT			US	1	JEFFERSON DAVIS HWY	Under Investigation
3	325205	ANDERSON	TRAFFIC SIGNALS	MARK - 9:36 AM	Y	P	SC	24	SC 24	Under Investigation
3	326604	ANDERSON	TRAFFIC SIGNALS	0426 (RICK)	Y	P	SC	81	SC 81	Under Investigation
3	326922	ANDERSON	TRAFFIC SIGNALS	FRITZ WEWERS	Y	P	S	520	STANDBRIDGE ROAD	Under Investigation
3	327128	ANDERSON	TRAFFIC SIGNALS	FRITZ WEWERS	Y	P	SC	24	SC 24	Under Investigation
3	328355	ANDERSON	TRAFFIC SIGNALS	0426 (RICK)	Y	P	SC	81	SC 81	Under Investigation
3	329734	ANDERSON	TRAFFIC SIGNALS	MIKE EPS	Y	P	I	85	I-85	Under Investigation
3	330863	AIKEN	TRAFFIC SIGNALS	REBECCA-AIKEN MAINTENANCE			US	1	JEFFERSON DAVIS HWY	Under Investigation
3	331116	ANDERSON	TRAFFIC SIGNALS	JAMES CHARPINS	Y	P	SC	24	SC 24	Under Investigation
3	300624	AIKEN	PAVEMENT MARKINGS	PAM SMITH	N	P	S	384	LIDN TR	Under Investigation
3	300797	AIKEN	PAVEMENT MARKINGS	MARK NOLT	N	P	US	25	EDGEFIELD RD	Under Investigation
3	300802	AIKEN	PAVEMENT MARKINGS	MARK NOLT	N	P	SC	118	HITCHCOCK PKWY	Under Investigation
3	300807	AIKEN	PAVEMENT MARKINGS	MARK NOLT	N	P	S	816	CHIME BELL CHURCH RD	Under Investigation
3	303282	OCDIEE	PAVEMENT MARKINGS	SENATOR'S OFF (CAROL)	Y	P	SC	11	SC-11	Under Investigation
3	317694	OCDIEE	PAVEMENT MARKINGS	SAMMY GRANT	Y	P	S	36	COFFEE RD	Under Investigation
3	318126	OCDIEE	PAVEMENT MARKINGS	JAMES MOORE	Y	P	SC	183	PICKENS HWY	Under Investigation
3	322143	ANDERSON	PAVEMENT MARKINGS	DON CHAMBLEE			S	76	CALHOUN STREET EXT.	Under Investigation
3	324478	ANDERSON	PAVEMENT MARKINGS	STEPHAN JONES, SAFETY COORDINATOR			S	274	FANT STREET	Under Investigation
3	327426	PICKENS	PAVEMENT MARKINGS	ERIC DILLON		P	US	178	MOOREFIELD MEMORIAL HWY	Under Investigation
3	298951	AIKEN	PAVEMENT MARKINGS	ROBERT FORD	N	P	S	2124	WARREN CT	Under Investigation
3	314657	AIKEN	GUARDRAIL	MR FREDDIE HILL			SC	421	AUGUSTA RD	Under Investigation
4	297342	GREENVILLE	CURB CUTS	RICHARD BARNETT	N	P	S	607	SOUTH BUCKHORN	Under Investigation
4	307346	SPARTANBURG	CURB CUTS	CHIP SMITH	Y	P	S	987	EAST FRONTAGE ROAD	Under Investigation
4	308045	GREENVILLE	CURB CUTS	C + L LAND DEVELOPERS			S	262	LYNN RD.	Under Investigation
4	308294	SPARTANBURG	CURB CUTS	CARLISLE ENTERPRISES	Y	P	S	37	COMPTON BRIDGE ROAD @ CAMPOBELLO	Under Investigation
4	309102	SPARTANBURG	CURB CUTS	PAMELA GLENN	Y	P	S	75	MT. LEBANON ROAD @ CAMPOBELLO	Under Investigation
4	310406	SPARTANBURG	CURB CUTS	H & B COMMERCIAL PROP	Y	P	S	11	MAIN STREET (E) @ IRMAN	Under Investigation
4	311109	GREENVILLE	CURB CUTS	JAMES MCCUTCHEEN, JR.			S	312	BATESVILLE RD.	Under Investigation
4	311712	GREENVILLE	CURB CUTS	SUSANNE HEDMICHEN			S	581	FARMVIEW DRIVE	Under Investigation
4	312110	SPARTANBURG	CURB CUTS	HURRC, LLC	Y	P	S	219	CAMPBELL ROAD	Under Investigation
4	313341	SPARTANBURG	CURB CUTS	STEVE STEADURG	Y	P	S	12	BROCKMAN MCCLIMON ROAD @ WOODSCHAPEL	Under Investigation
4	314597	GREENVILLE	CURB CUTS	QUAKER STEAK & LUBE			S	564	GARLINGTON RD	Under Investigation
4	317418	GREENVILLE	CURB CUTS	V & F OF CHARLOTTE			S	492	PELHAM RD.	Under Investigation
4	317479	GREENVILLE	CURB CUTS	RICK STRICKLAND			S	448	ASHMORE BRIDGE	Under Investigation
4	317967	GREENVILLE	CURB CUTS	DAVID ROLLINGS			S	68	DUNKLIN BRIDGE RD	Under Investigation
4	319940	GREENVILLE	CURB CUTS	MOUNTAIN DEVELOPMENT			S	119	HART CUT RD.	Under Investigation
4	321027	GREENVILLE	CURB CUTS	UPSTATE SENIOR LIVING			S	88	ROEFORD RD.	Under Investigation
4	321041	GREENVILLE	CURB CUTS	WALT DAHLGREN			S	1098	FRONTAGE RD. (OFF SC-14)	Under Investigation
4	321498	GREENVILLE	CURB CUTS	ABW LAND ACQ. & DEV.			S	316	GRIFFIN MILL RD	Under Investigation
4	321549	GREENVILLE	CURB CUTS	WALT DAHLGREN (MARIO DIPIERRO ENG.)			S	1098	FRONTAGE RD. (OFF SC-14)	Under Investigation
4	322689	GREENVILLE	CURB CUTS	GREENVILLE CO. SCHOOLS			S	113	FEWS CHAPEL RD.	Under Investigation
4	322817	GREENVILLE	CURB CUTS	STOKES LANDING			S	572	STOKES RD	Under Investigation
4	322829	GREENVILLE	CURB CUTS	W P EAST ACQUISITIONS			S	540	SUBER RD	Under Investigation
4	323028	GREENVILLE	CURB CUTS	KEN WILLIAMS			S	270	MUSHCREEK RD	Under Investigation
4	323975	GREENVILLE	CURB CUTS	DAVID NELSON			S	562	MEECE BRIDGE RD	Under Investigation
4	324639	GREENVILLE	CURB CUTS	DAVID ROQUE			S	114	PLEASANT HILLS RD	Under Investigation
4	326566	GREENVILLE	CURB CUTS	LI LAND, LLC			S	164	BATESVILLE RD	Under Investigation
4	326584	GREENVILLE	CURB CUTS	ROHMAN DEVELOPMENT			S	435	RIDGE	Under Investigation
4	326590	GREENVILLE	CURB CUTS	PHC COMMUNITIES			S	166	BRUSHY CREEK	Under Investigation
4	327100	GREENVILLE	CURB CUTS	DAVID HEWITT			S	562	MEECE BRIDGE RD	Under Investigation
4	327235	GREENVILLE	CURB CUTS	CIVIL CONSULTING & DESIGN			S	494	HAYNIE ST.	Under Investigation
4	327244	GREENVILLE	CURB CUTS	CHRIS EBERHART			S	1044	HAWKINS ROAD	Under Investigation
4	327860	GREENVILLE	CURB CUTS	WILLIAM T. BARRETT			S	68	DUNKLIN BRIDGE RD	Under Investigation
4	328727	GREENVILLE	CURB CUTS	AMY HAYNES			S	69	LATHAM MILL RD	Under Investigation
4	330322	GREENVILLE	CURB CUTS	SUSAN C. THOMAS			S	914	EAST BOURNE	Under Investigation
4	330358	GREENVILLE	CURB CUTS	RYAN SANDS			S	312	BATESVILLE RD.	Under Investigation
4	330404	GREENVILLE	CURB CUTS	MOUNTAIN BRIDGE COMM. CHURCH			S	237	523137	Under Investigation
4	330915	GREENVILLE	CURB CUTS	MT. SINAI MISSIONARY BAPT. CH			S	88	ROE RD	Under Investigation
4	330953	GREENVILLE	CURB CUTS	KEITH GIDDENS			S	1109	SOUTH END CIRCLE	Under Investigation
4	330969	GREENVILLE	CURB CUTS	SAPHA & MISHA			S	453	HARRISON BRIDGE RD	Under Investigation
4	292314	SPARTANBURG	SIGNAGE OF ROUTES	HWYPATROL	Y	P	US	221	CHESNEE HWY	Under Investigation

Secretary of Transportation 460 February Pending Status Report

4/8/2009

Secretary of Transportation 460 Items pending

Cong Dist	Reg.#	County	Request Type	Requestor	Meets	Scdot Approval	Type	Route	Road Name	Justification
4	295595	SPARTANBURG	SIGNAGE OF ROUTES	TRAFFIC ENGR. (TAB)	N	P	S	493	FINCHER ROAD @ ROEBUCK	Under Investigation
4	295834	SPARTANBURG	SIGNAGE OF ROUTES	TRAFFIC ENGR. (TAB)	N	P	US	221	US 221	Under Investigation
4	295838	SPARTANBURG	SIGNAGE OF ROUTES	TRAFFIC ENGR. (TAB)	N	P	US	221	US 221	Under Investigation
4	296799	SPARTANBURG	SIGNAGE OF ROUTES	TRAFFIC ENGR. (TAB)	N	P	S	108	GOLDMINE ROAD	Under Investigation
4	297586	GREENVILLE	SIGNAGE OF ROUTES	GERALD	N	P	S	112	GUM SPRINGS RD.	Under Investigation
4	298193	SPARTANBURG	SIGNAGE OF ROUTES	TRAFFIC ENGR. (TAB)	N	P	S	63	ROGERS BRIDGE ROAD	Under Investigation
4	298208	SPARTANBURG	SIGNAGE OF ROUTES	TRAFFIC ENGR. (TAB)	N	P	S	63	ARNER CREEK ROAD	Under Investigation
4	298217	SPARTANBURG	SIGNAGE OF ROUTES	TRAFFIC ENGR. (TAB)	N	P	US	29	GREENVILLE HWY.	Under Investigation
4	298249	GREENVILLE	SIGNAGE OF ROUTES	CITIZEN	N	P	SC	291	NORTH PLEASANTBURG	Under Investigation
4	298774	GREENVILLE	SIGNAGE OF ROUTES	RICK ENLOE	N	P	S	169	TANYARD RD.	Under Investigation
4	299923	SPARTANBURG	SIGNAGE OF ROUTES	RODNEY MCNEACE	Y	P	S	189	BUCK CREEK ROAD	Under Investigation
4	301526	GREENVILLE	SIGNAGE OF ROUTES	JERRY SEYMOUR		P	SC	14	SC 14	Under Investigation
4	301801	GREENVILLE	SIGNAGE OF ROUTES	JOE PANELL		P	S	166	BRUSHY CREEK	Under Investigation
4	303215	GREENVILLE	SIGNAGE OF ROUTES	LISA STEVENSON		P	S	547	ROPER MTN. EXT	Under Investigation
4	307857	SPARTANBURG	SIGNAGE OF ROUTES	HWY PATROL	Y	P	S	1787	GOSNELL AVE. @ INMAN	Under Investigation
4	308793	GREENVILLE	SIGNAGE OF ROUTES	DONNA CLAYTON		P	SC	101	SC-101	Under Investigation
4	309410	SPARTANBURG	SIGNAGE OF ROUTES	HWY PATROL LOG	Y	P	SC	9	BOILING SPRINGS ROAD	Under Investigation
4	310429	SPARTANBURG	SIGNAGE OF ROUTES	DWAYNE THOMPSON		P	S	261	MCCLATH RD. @ WOODRUFF	Under Investigation
4	311086	GREENVILLE	SIGNAGE OF ROUTES	DEBBIE KNEBEL		P	S	114	RYER BAIDGE RD.	Under Investigation
4	313035	SPARTANBURG	SIGNAGE OF ROUTES	PATRIK	Y	P	S	954	FRONTAGE RD OF 26	Under Investigation
4	314551	SPARTANBURG	SIGNAGE OF ROUTES	BRENDA	Y	P	SC	290	DUNCAN MOORE HWY @ MOORE	Under Investigation
4	315469	GREENVILLE	SIGNAGE OF ROUTES	WILLIAM DEAR		P	S	293	TAYLOR RD.	Under Investigation
4	315507	GREENVILLE	SIGNAGE OF ROUTES	TAMMY PLEMMONS		P	S	129	CHIPQUAPIN RD	Under Investigation
4	316450	SPARTANBURG	SIGNAGE OF ROUTES	HWY PATROL LOG	Y	P	S	1007	JONES RD. @ F.R. 1-85	Under Investigation
4	316451	SPARTANBURG	SIGNAGE OF ROUTES	HWY PATROL LOG	N	P	SC	129	FORT PRINCE BLVD.	Under Investigation
4	320052	GREENVILLE	SIGNAGE OF ROUTES	GARRY SMITH	N	P	I	385	I-385	Under Investigation
4	320507	GREENVILLE	SIGNAGE OF ROUTES	LEHWOOD COCHARN		P	S	344	STATE PARK RD	Under Investigation
4	322064	SPARTANBURG	SIGNAGE OF ROUTES	MADONNA HINES		P	S	60	JOHN DODD ROAD @ CAMPTON, JACKSON MILLS & WELLFORD	Under Investigation
4	322244	SPARTANBURG	SIGNAGE OF ROUTES	UNKHOW		P	SC	295	SC-295	Under Investigation
4	325232	GREENVILLE	SIGNAGE OF ROUTES	LARRY MERCER		P	US	25	US 25 NORTH	Under Investigation
4	297277	GREENVILLE	TRAFFIC SIGNALS	RYAN DANNIELY	N	P	SC	81	ANDERSON RD.	Under Investigation
4	297606	GREENVILLE	TRAFFIC SIGNALS	MARTHA MCNEECE	Y	P	US	25	AUGUSTA	Under Investigation
4	313767	GREENVILLE	TRAFFIC SIGNALS	SISTER VEITA		P	SC	146	WOODRUFF RD	Under Investigation
4	319540	GREENVILLE	TRAFFIC SIGNALS	DONNA SIMMONS		P	SC	290	SC 290	Under Investigation
4	325295	GREENVILLE	TRAFFIC SIGNALS	MARY PARKER		P	SC	146	WOODRUFF RD	Under Investigation
4	304061	GREENVILLE	PAVEMENT MARKINGS	GEORGE PARIS		P	SC	253	SC 253	Under Investigation
4	304604	SPARTANBURG	PAVEMENT MARKINGS	MARY GOSNELL	N	P	SC	290	DUNCAN MOORE HWY @ MOORE	Under Investigation
4	305322	SPARTANBURG	PAVEMENT MARKINGS	MRT. TERON HELMS	Y	P	SC	294	REDVILLE ROAD @ MOORE, REDVILLE & SPTBG	Under Investigation
4	310550	GREENVILLE	PAVEMENT MARKINGS	CHARLES FLOYD		P	S	290	SC 290	Under Investigation
4	316771	GREENVILLE	PAVEMENT MARKINGS	SCOTT HUSTON		P	S	165	PIRE KNOLL DRIVE	Under Investigation
4	324778	SPARTANBURG	PAVEMENT MARKINGS	RIVERLAND HOLDINGS, LLC	Y	P	US	29	WADE HAMPTON BLVD @ GREER	Under Investigation
4	326611	GREENVILLE	PAVEMENT MARKINGS	VANACE SHRECKENGAST		P	S	38	MAIN STREET TAYLORS	Under Investigation
4	331335	GREENVILLE	PAVEMENT MARKINGS	SANDRA GIBSON		P	I	385	I-385	Under Investigation
4	295788	SPARTANBURG	PAVEMENT MARKINGS	TRAFFIC ENGR. (PCG)		P	I	85	INTERSTATE 85 - NORTH BOUND	Under Investigation
4	317709	SPARTANBURG	PAVEMENT MARKINGS	RDR & RESEARCH ENGR.		P	S	1146	MARY HAMMA ROAD @ WOODRUFF	Under Investigation
4	317731	SPARTANBURG	PAVEMENT MARKINGS	RDR & RESEARCH ENGR.		P	US	221	US 221	Under Investigation
4	326777	SPARTANBURG	PAVEMENT MARKINGS	RDR & RESEARCH ENGR.		P	S	264	FAIRVIEW AVE. @ BEAUMONT	Under Investigation
4	328404	SPARTANBURG	PAVEMENT MARKINGS	TRAFFIC ENGR.		P	SC	9	BOILING SPRINGS ROAD	Under Investigation
4	329606	SPARTANBURG	PAVEMENT MARKINGS	RDR & RESEARCH ENGR.		P	S	47	COUNTRY CLUB ROAD @ SPTBG	Under Investigation
4	329618	SPARTANBURG	PAVEMENT MARKINGS	RDR & RESEARCH ENGR.		P	S	1766	MAGHOLIA ST. @ DOWNTOWN SPARTANBURG	Under Investigation
4	330864	SPARTANBURG	PAVEMENT MARKINGS	RDR & RESEARCH ENGR.		P	S	482	HILLBROOK CIRCLE @ PACOLET	Under Investigation
4	330882	SPARTANBURG	PAVEMENT MARKINGS	RDR & RESEARCH ENGR.		P	S	1811	MIMOSA LAKE RD. @ PACOLET	Under Investigation
4	330890	SPARTANBURG	PAVEMENT MARKINGS	RDR & RESEARCH ENGR.		P	S	227	MAIN STREET @ PACOLET	Under Investigation
4	330906	SPARTANBURG	PAVEMENT MARKINGS	RDR & RESEARCH ENGR.		P	S	30	WHITESTONE GLENDALE ROAD	Under Investigation
4	330925	SPARTANBURG	PAVEMENT MARKINGS	RDR & RESEARCH ENGR.		P	S	47	COUNTRY CLUB ROAD @ SPTBG	Under Investigation
4	330940	SPARTANBURG	PAVEMENT MARKINGS	RDR & RESEARCH ENGR.		P	S	264	FAIRVIEW AVE. @ BEAUMONT	Under Investigation
4	331072	SPARTANBURG	PAVEMENT MARKINGS	TRAFFIC ENGR.		P	I	85	INTERSTATE 85 - NORTH BOUND	Under Investigation
5	298570	SUMTER	CURB CUTS	CARLOS CARTER	N	P	S	37	FISH RD.	Under Investigation
5	299392	HARLBORO	CURB CUTS		N	P	S	30	EBNEZER ROAD	Under Investigation
5	300674	KERSHAW	CURB CUTS	PALMETTO CONSERVATIO	N	P	S	58	FLAT ROCK RD.	Under Investigation
5	301863	SUMTER	CURB CUTS	AJ WASHINGTON	N	P	S	76	DINKINS MILL RD.	Under Investigation
5	302581	SUMTER	CURB CUTS	MARY SINGLETON	N	P	S	370	EAGLE RD.	Under Investigation
5	302583	SUMTER	CURB CUTS	EVERETTE HEARINGTON	N	P	S	417	CONGRUITY RD.	Under Investigation
5	304963	SUMTER	CURB CUTS	MICHAEL PORCHER	N	P	S	105	FOXSWORTH MILL RD.	Under Investigation
5	305150	KERSHAW	CURB CUTS	ANDREW BIGGER IV	Y	P	S	348	CHESTNUT RD. (US 1 & S-349)	Under Investigation
5	305548	KERSHAW	CURB CUTS	KENDRA BELTON	Y	P	S	488	CHERRY LAKE RD.	Under Investigation
5	306444	KERSHAW	CURB CUTS	MAGGIE HAYES	Y	P	S	15	OLD STAGECOACH ROAD	Under Investigation
5	308016	KERSHAW	CURB CUTS	LEONARD TAYLOR III	Y	P	S	757	WATTS MILL ROAD	Under Investigation
5	308081	LEE	CURB CUTS	HAOMI TAYLOR	Y	P	S	520	CONQUEST ROAD	Under Investigation
5	308775	KERSHAW	CURB CUTS	DAVID OUTLAW	Y	P	S	42	PORTER ROAD	Under Investigation
5	309429	KERSHAW	CURB CUTS	NATHANIEL TROY PHARIS	Y	P	S	18	RED HILL RD.	Under Investigation
5	309916	KERSHAW	CURB CUTS	MICHAEL VOYLES	Y	P	S	407	STEPHEN CAMPBELL ROAD	Under Investigation

Secretary of Transportation 460 February Pending Status Report

4/8/2009

Secretary of Transportation 460 Items pending									
Cong Dist	Reg. #	County	Request Type	Requestor	Meets	Scdot Approval	Type	Route	Justification
S	310208	LEE	CURB CUTS	ROY FREEMAN			S	39 SANDY GROVE CHURCH ROAD	Under Investigation
S	310211	SUMTER	CURB CUTS	JOHNNY FLOYD			S	596 COTTON ACRES RD.	Under Investigation
S	310716	KERSHAW	CURB CUTS	SARAH LEE	Y	P	S	46 HERMITAGE POND RD.	Under Investigation
S	311489	LEE	CURB CUTS	WILLIE DAVIS			S	262 NEWMAN ST.	Under Investigation
S	311887	KERSHAW	CURB CUTS	JOHN J. TERZAK	Y	P	S	503 BAKER'S MILL POND RD.	Under Investigation
S	311968	KERSHAW	CURB CUTS	WILLIS HARRIS	Y	P	S	87 MILL CREEK ROAD	Under Investigation
S	312660	KERSHAW	CURB CUTS	CAROL CATOE	Y	P	S	98 RABON RD.	Under Investigation
S	313168	KERSHAW	CURB CUTS	SARAH BRANHAM	Y	P	S	700 LESLIE BRANHAM RD.	Under Investigation
S	314004	KERSHAW	CURB CUTS	LETT CARROLL	Y	P	S	100 HASTY ROAD	Under Investigation
S	314006	KERSHAW	CURB CUTS	RICARDO MCLAUGHLIN	Y	P	S	309 ROBINSON TOWN ROAD	Under Investigation
S	314154	KERSHAW	CURB CUTS	L. GLEN DUBBINET	Y	P	S	346 FLINT HILL ROAD	Under Investigation
S	314160	KERSHAW	CURB CUTS	RICHARD M. CAMERON	Y	P	S	743 ROY TRUESDELL	Under Investigation
S	315097	KERSHAW	CURB CUTS	HARRIS BUILDERS, LLC	Y	P	S	46 PRECIPICE ROAD	Under Investigation
S	316780	KERSHAW	CURB CUTS	ARIZONA DEVAH	Y	P	S	622 BARFIELD ROAD (LUGOFF-ELGIN)	Under Investigation
S	317301	KERSHAW	CURB CUTS	FRANK TRAPP	Y	P	S	640 LAKE SHORE DR.	Under Investigation
S	320702	HARLBORO	CURB CUTS	ROBERT POUNCY	Y	Y	S	19 CAROLINA CHURCH ROAD	Under Investigation
S	322249	YORK	CURB CUTS	JAMES TRAYNOR (CLEAR SPRINGS, LLC)	Y	P	S	251 GREY ROCK	Under Investigation
S	322974	KERSHAW	CURB CUTS	LOUISE JACKSON	Y	P	S	94 TOMBFIELD ROAD	Under Investigation
S	323500	CHEROKEE	CURB CUTS	JAMES PENN	N	P	S	274 SARRATT SCHOOL ROAD	Under Investigation
S	323656	KERSHAW	CURB CUTS	MELISSA HARVEY	N	P	S	535 OLD GEORGETOWN ROAD EAST	Under Investigation
S	325182	KERSHAW	CURB CUTS	KERSHAW CO. ECON. DEVEL. BOARD	Y	P	S	329 DR. HUMPHRIES RD.	Under Investigation
S	326602	KERSHAW	CURB CUTS	JAMES B. MCGUIRT	N	P	S	346 FLINT HILL ROAD	Under Investigation
S	327903	KERSHAW	CURB CUTS	RANDAL FAILE	Y	P	S	32 ELLIS ROAD	Under Investigation
S	328165	KERSHAW	CURB CUTS	STEVEN C. SLAUGHTER	N	P	S	46 HERITAGE POND ROAD	Under Investigation
S	329142	KERSHAW	CURB CUTS	ABUNDANT LIFE CHURCH	Y	P	S	814 AUREUS ST.	Under Investigation
S	329246	KERSHAW	CURB CUTS	ABUNDANT LIFE CHURCH	Y	P	S	115 CAMPBELL ST. (CAMDEN)	Under Investigation
S	329247	KERSHAW	CURB CUTS	ABUNDANT LIFE CHURCH	Y	P	S	393 GORDON ST.	Under Investigation
S	330013	LEE	CURB CUTS	JOHN BAKER	Y	P	S	28 MANVILLE ST. CHARLES ROAD	Under Investigation
S	330332	YORK	CURB CUTS	THOMAS BEATY			S	446 UNITY	Under Investigation
S	296661	KERSHAW	SIGNAGE OF ROUTES	JANICE FROST	N	P	S	131 MCCRAE ROAD	Under Investigation
S	297307	KERSHAW	SIGNAGE OF ROUTES	PASTOR ARIZONA DEVAHE	N	P	S	101 SESSIONS ROAD	Under Investigation
S	300297	SUMTER	SIGNAGE OF ROUTES	JEHN CARPENTER	N	P	US	76 BROAD ST. EXT.	Under Investigation
S	301590	KERSHAW	SIGNAGE OF ROUTES	MARY LANDES	N	P	S	940 OAKLAND DR.	Under Investigation
S	302982	KERSHAW	SIGNAGE OF ROUTES	YATES JACKSON			S	130 SPRINGDALE DRIVE	Under Investigation
S	306395	LEE	SIGNAGE OF ROUTES	COKER COLLEGE			I	20 INTERSTATE 20	Under Investigation
S	306416	KERSHAW	SIGNAGE OF ROUTES	ERNESTINE ROSS	N		S	40 DAMASCUS CHURCH ROAD	Under Investigation
S	307559	KERSHAW	SIGNAGE OF ROUTES	ERNESTINE B. ROSS			US	1 JEFFERSON DAVIS HWY.	Under Investigation
S	308270	LEE	SIGNAGE OF ROUTES	UNKNOWN			S	54 HEYWARD STREET	Under Investigation
S	310901	SUMTER	SIGNAGE OF ROUTES	STEVE LAMOIRE			S	1077 BARKWELL DR.	Under Investigation
S	312735	KERSHAW	SIGNAGE OF ROUTES	ANONYMOUS			US	1 JEFFERSON DAVIS HWY.	Under Investigation
S	316554	FAIRFIELD	SIGNAGE OF ROUTES	BETTY SCOTT BELL			SC	34 SC-34 WEST - NEWBERRY ROAD	Under Investigation
S	316557	FAIRFIELD	SIGNAGE OF ROUTES	W.B. HENDRIX, JR.			SC	34 SC-34 WEST - NEWBERRY ROAD	Under Investigation
S	318028	CHEROKEE	SIGNAGE OF ROUTES	HWY PATROL DISPATCH			I	85 INTERSTATE	Under Investigation
S	318578	SUMTER	SIGNAGE OF ROUTES	WILSON	Y	P	S	68 PURDY ST.	Under Investigation
S	319066	SUMTER	SIGNAGE OF ROUTES	FRANK WAGGONER			S	1048 DAVIS RD.	Under Investigation
S	320455	YORK	SIGNAGE OF ROUTES	CITY OF RH	Y	Y	S	658 MUSEUM	Under Investigation
S	321032	KERSHAW	SIGNAGE OF ROUTES	MIL. ROY BELTON			S	1043 HOLLAND LANE	Under Investigation
S	321122	KERSHAW	SIGNAGE OF ROUTES	TOM COUCH			S	35 KNIGHTS HILL ROAD	Under Investigation
S	323138	SUMTER	SIGNAGE OF ROUTES	CATHY MC COY			S	53 JEFFERSON RD.	Under Investigation
S	325835	KERSHAW	SIGNAGE OF ROUTES	VAHESA GARZA			S	622 BARFIELD ROAD (LUGOFF-ELGIN)	Under Investigation
S	326064	LEE	SIGNAGE OF ROUTES	CENTRAL DISPATCH	Y	P	SC	58 SC- 58	Under Investigation
S	326321	SUMTER	SIGNAGE OF ROUTES	MARK MYERS			S	1721 SPENCER RD.	Under Investigation
S	326461	CHESTERFIELD	SIGNAGE OF ROUTES	SAMMY QUICK			S	98 MCIVER	Under Investigation
S	326586	LANCASTER	SIGNAGE OF ROUTES	WENDY SWEAT			S	284 OLD CAMDEN HIGHWAY	Under Investigation
S	327957	KERSHAW	SIGNAGE OF ROUTES	C. T. HAMMOND R. M. E.			S	394 WALNUT ST.	Under Investigation
S	328110	SUMTER	SIGNAGE OF ROUTES	FRANK WAGGONER			S	91 STAMEY LIVESTOCK RD.	Under Investigation
S	328114	SUMTER	SIGNAGE OF ROUTES	FRANK WAGGONER	Y	P	S	821 BROOKGREEN RD.	Under Investigation
S	328292	LEE	SIGNAGE OF ROUTES	CENTRAL DISPATCH	Y	P	SC	441 SC- 441	Under Investigation
S	328784	SUMTER	SIGNAGE OF ROUTES	AL MC ELVEEN			S	472 COUNCIL ST.	Under Investigation
S	329587	CHESTERFIELD	SIGNAGE OF ROUTES				S	529 SLIDING HILL ROAD	Under Investigation
S	329810	FAIRFIELD	SIGNAGE OF ROUTES	LT. JAMES JOYNER	N	P	S	116 RAMSEY ROAD	Under Investigation
S	329995	SUMTER	SIGNAGE OF ROUTES	DALE NEWTON			S	119 HAYNESWORTH ST.	Under Investigation
S	299672	KERSHAW	TRAFFIC SIGNALS	BILL KERSHAW MAINT.	N		US	1 DEXALB ST. (CAMDEN)	Under Investigation
S	307529	KERSHAW	PAVEMENT MARKINGS	THOMAS O. CALHOUN			US	521 BROAD ST. (CAMDEN)	Under Investigation
S	315813	KERSHAW	PAVEMENT MARKINGS	MRS. JOYCE MATTHEWS			S	76 CHESTNUT ST. (CAMDEN)	Under Investigation
S	319486	KERSHAW	PAVEMENT MARKINGS	CHIEF LARRY DAVIS			SC	341 BETHUNE RD.	Under Investigation
S	321157	YORK	PAVEMENT MARKINGS	BOBBY BARKS			S	1203 PINWOOD	Under Investigation
S	329990	SUMTER	PAVEMENT MARKINGS	DALE NEWTON			S	119 HAYNESWORTH ST.	Under Investigation
S	333397	DARLINGTON	PAVEMENT MARKINGS	SHELLY JONES	N		SC	340 SC-340	Under Investigation
S	328674	SUMTER	GUARDRAIL	ALPHONSO JOHNSON			S	40 ST. PAUL CHRD.	Under Investigation
S	328675	SUMTER	GUARDRAIL	ALPHONSO JOHNSON			SC	441 SC-441	Under Investigation
S	328952	YORK	GUARDRAIL	VIRGINIA WALKER	Y	Y	SC	160 HWY 160	Under Investigation

Secretary of Transportation 460 February Pending Status Report

4/8/2009

Secretary of Transportation 460 Items pending

Cong Dist	Reg #	County	Request Type	Requestor	Meets	Scdot Approval	Type	Route	Road Name	Justification
6	293342	WILLIAMSBURG	CURB CUTS	GEHEVIE NELSON	Y	Y	S	502	OAKGROVE CHURCH, GO	Under Investigation
6	296016	RICHLAND	CURB CUTS	JAMES THOMAS			S	2281	CORNELIUS DRIVE	Under Investigation
6	296360	RICHLAND	CURB CUTS	LEITH CLOUTH			S	1498	HYATT AVE	Under Investigation
6	298383	DORCHESTER	CURB CUTS	BILLY WALKER	N		S	19	WIRE ROAD	Under Investigation
6	299498	RICHLAND	CURB CUTS	ROCKFORD CONSTRUCTION	N	P	S	83	HARDSCRABBLE ROAD	Under Investigation
6	299505	RICHLAND	CURB CUTS	HALLMARK HOMES INT'L	N	P	S	1546	AZALEA DR	Under Investigation
6	300588	SUMTER	CURB CUTS	CHARLES MICHUM	N	P	S	578	KOLB RD.	Under Investigation
6	300643	SUMTER	CURB CUTS	DANA FLOYD	N	P	S	532	FURMAN RD.	Under Investigation
6	300999	BERKELEY	CURB CUTS	JOHN H. CLARKE, JR.	N	P	S	31	EDGEWATER ROAD	Under Investigation
6	301047	SUMTER	CURB CUTS	CURTIS JOHNSON	N	P	S	58	FLOWDEN MILL RD.	Under Investigation
6	302231	SUMTER	CURB CUTS	PHILLIP RIVERS	N	P	S	81	BREWINGTON RD.	Under Investigation
6	303130	RICHLAND	CURB CUTS	SHAWN C. EPS	N	P	S	135	WASHINGTON ST	Under Investigation
6	312909	COLLETON	CURB CUTS	JOHN MURRAY	N	P	S	389	OTIS STREET	Under Investigation
6	313715	ORANGEBURG	CURB CUTS	HENRY GRAHAM	Y	N	S	1071	EDISTO AVE	Under Investigation
6	315925	COLLETON	CURB CUTS	MARTHA L. WILLIAMS	N	P	S	232	CLATTY FARM ROAD	Under Investigation
6	317198	SUMTER	CURB CUTS	LAMAR JOHNSON	Y	P	S	669	ROOSTER CIR.	Under Investigation
6	321918	BERKELEY	CURB CUTS	GRAY MCSWEENEY			S	98	CAIRHOY RD.	Under Investigation
6	326866	FLORENCE	CURB CUTS	GARY L. FINKLEA	Y	P	S	933	SAM HARRELL ROAD E	Under Investigation
6	329099	FLORENCE	CURB CUTS	CITY OF FLORENCE / MARK BANDIS	Y	P	S	107	ALLIGATOR ROAD	Under Investigation
6	331448	FLORENCE	CURB CUTS	JIM STROUD	Y	P	S	925	GILBERT DRIVE	Under Investigation
6	294068	RICHLAND	SIGNAGE OF ROUTES	SALLIE KOONE			S	973	WESTMORE DR	Under Investigation
6	296722	RICHLAND	SIGNAGE OF ROUTES	JOHN HARDEE	N	P	S	243	KEY RD.	Under Investigation
6	296763	RICHLAND	SIGNAGE OF ROUTES	MR. DAVID BREWER	N	P	S	33	TRENHOLM RD	Under Investigation
6	296993	RICHLAND	SIGNAGE OF ROUTES	CHUCK KHOWLES	N	P	S	708	WOODFORD RD	Under Investigation
6	297260	RICHLAND	SIGNAGE OF ROUTES	WITCO SMITH	N	P	S	223	AIR BASE RD.	Under Investigation
6	298674	COLLETON	SIGNAGE OF ROUTES	CAROLYN L. BRELAND	N	P	US	21	LOWCOUNTRY HIGHWAY	Under Investigation
6	299233	RICHLAND	SIGNAGE OF ROUTES	SANDRA RILEY	N	P	S	198	BLOSSOM ST	Under Investigation
6	299447	RICHLAND	SIGNAGE OF ROUTES	TONY MAGWOOD	N	P	S	10	HARDEN STREET	Under Investigation
6	299537	RICHLAND	SIGNAGE OF ROUTES	SARA BURNSIDE	N	P	S	905	BENSON RD	Under Investigation
6	300576	RICHLAND	SIGNAGE OF ROUTES	DISPATCH	N	P	I	20	INTERSTATE 20	Under Investigation
6	301631	SUMTER	SIGNAGE OF ROUTES	MR. MCCAMMON	N	P	S	77	BETHEL CHURCH RD.	Under Investigation
6	301721	SUMTER	SIGNAGE OF ROUTES	LARRY YEATCH	N	P	S	40	ST. PAUL CH. RD.	Under Investigation
6	304749	SUMTER	SIGNAGE OF ROUTES	JOEL MCCLYVER	N	P	S	543	POOLE RD.	Under Investigation
6	305748	BERKELEY	SIGNAGE OF ROUTES	REV. IRENE MAHIGAUT			S	1760	NORTH N. MAIN STREET	Under Investigation
6	306173	RICHLAND	SIGNAGE OF ROUTES	COLUMBIA CENTRAL			US	76		Under Investigation
6	308115	RICHLAND	SIGNAGE OF ROUTES	MS. CAROL KANE			I	20	INTERSTATE 20	Under Investigation
6	309625	RICHLAND	SIGNAGE OF ROUTES	JENNIFER LINDGREEN			S	222	TROTTER RD	Under Investigation
6	309652	FLORENCE	SIGNAGE OF ROUTES	WESLEY TAZEN			US	378	MYRTLE BEACH HIGHWAY	Under Investigation
6	311470	RICHLAND	SIGNAGE OF ROUTES	JANE DOE HIGHWAY PATR	N	P	S	1444	JAMES BROWDER RD	Under Investigation
6	311474	RICHLAND	SIGNAGE OF ROUTES	SHAKEL	N	P	S	1162	OLD CORAGREE RUN	Under Investigation
6	314804	ORANGEBURG	SIGNAGE OF ROUTES	SENATOR GROOMS			I	26		Under Investigation
6	315239	WILLIAMSBURG	SIGNAGE OF ROUTES	JACKIE GRAHAM	Y	P	S	40	DAVIS RD.	Under Investigation
6	319069	SUMTER	SIGNAGE OF ROUTES	EMILY DINKINS	Y	P	S	33	MC CRAYS MILL RD.	Under Investigation
6	319121	SUMTER	SIGNAGE OF ROUTES	DEBORAH MC DONALD	Y	P	S	33	MC CRAYS MILL RD.	Under Investigation
6	321385	RICHLAND	SIGNAGE OF ROUTES	GENE TEAGE						Under Investigation
6	323843	CHARLESTON	SIGNAGE OF ROUTES	MICHAEL A. BROWN		P	S	37	SPRUILL AVENUE	Under Investigation
6	323890	COLLETON	SIGNAGE OF ROUTES	OLIVIA PADGETT		P	SC	174		Under Investigation
6	326084	FLORENCE	SIGNAGE OF ROUTES	D.L. TOWNSEND			SC	327	WILLISTON ROAD	Under Investigation
6	326458	RICHLAND	SIGNAGE OF ROUTES	MS BARBERA SUMTER			S	43	BRICKYARD RD	Under Investigation
6	326901	CHARLESTON	SIGNAGE OF ROUTES	JD. WILCOX	Y	P	US	52	RIVERS AVENUE	Under Investigation
6	327499	SUMTER	SIGNAGE OF ROUTES	TANYA YORK	Y	P	S	463	RADICAL RD.	Under Investigation
6	328796	SUMTER	SIGNAGE OF ROUTES	DISPATCH	Y	P	S	1215	SUNVALLEY DR.	Under Investigation
6	329458	CHARLESTON	SIGNAGE OF ROUTES	SC HWY PATROL	Y	P	S	75	ASHLEY PHOSPHATE	Under Investigation
6	329826	FLORENCE	SIGNAGE OF ROUTES	DONALD ROGERS			US	52	US 52 HIGHWAY	Under Investigation
6	331314	COLLETON	SIGNAGE OF ROUTES	JOHN STEPHENS		P	S	655	LOCUST STREET	Under Investigation
6	331413	CHARLESTON	SIGNAGE OF ROUTES	SC HWY PATROL	Y	P	I	26	US 176	Under Investigation
6	304227	BERKELEY	TRAFFIC SIGNALS	BETTY ULMER	Y	P	US	176	US 176	Under Investigation
6	305256	DORCHESTER	TRAFFIC SIGNALS	JERRY STOUT	Y	P	SC	642	DORCHESTER ROAD	Under Investigation
6	305267	BERKELEY	TRAFFIC SIGNALS	HWY PATROL	Y	P	US	176	ST. JAMES AVE.	Under Investigation
6	308658	RICHLAND	TRAFFIC SIGNALS	BILL KILPATRICK			S	218	FONTAINE ROAD	Under Investigation
6	314098	RICHLAND	TRAFFIC SIGNALS	COLUMBIA HOUSING AUTH			SC	16	ROSEWOOD DR	Under Investigation
6	314241	RICHLAND	TRAFFIC SIGNALS	GOODWIN			SC	262	LEESBURG ROAD	Under Investigation
6	327160	RICHLAND	TRAFFIC SIGNALS	RACHEL MEAD			S	52	CLENSON RD	Under Investigation
6	327363	BERKELEY	TRAFFIC SIGNALS	JAKE DYSON	Y	P	S	24	YEAMANS HALL ROAD	Under Investigation
6	327883	SUMTER	TRAFFIC SIGNALS	LYN WATSON	N	P	S	33	MC CRAYS MILL RD.	Under Investigation
6	312663	CHARLESTON	PAVEMENT MARKINGS	SARRAH MURRAY	Y	P	SC	700	HAYBAIK HIGHWAY	Under Investigation
6	322824	CHARLESTON	PAVEMENT MARKINGS	HAROLD WASHINGTON	Y	N	S	39	MEETING STREET ROAD	Under Investigation
6	322975	COLLETON	PAVEMENT MARKINGS	CHUCK MURDAUGH			S	27	CARTERS FORD ROAD	Under Investigation
6	324438	COLLETON	PAVEMENT MARKINGS	LINDA INGRAM		P	S	292	MILLER STREET SOUTH	Under Investigation
6	324761	CHARLESTON	PAVEMENT MARKINGS	RAY MOLINAROLI			S	62	MONTAGUE AVE	Under Investigation
6	306742	RICHLAND	PAVEMENT MARKINGS	RICK WERTS			US	76	MILLWOOD AVE	Under Investigation
6	327857	FLORENCE	PAVEMENT MARKINGS	D.L. TOWNSEND			S	508	FREEDOM BOULEVARD	Under Investigation

Secretary 460 Pending

4/8/2008

Secretary 460 Pending District_Id: '1, 2, 3, 4, 5, 6, 7', Beginning Work Request Date: '27-JUN-2007', Ending Work Request Date: '31-MAR-2008' District, Comm Approval = 'T', (Date Eng Cert Req IS NULL OR Scdot Approval = 'P'), Work Requestor Type <>

Dist Id (Org)	County	Cong Dist	460 Request Type	Req.#	Requestor	Reported	Completed	Close Date	Certified	Meets	Scdot Approval	Type	Route	Road Name
2	ABBEVILLE	3	CURB CUTS	335077	ABBEVILLE CO. SCHOOL DISTRICT	03/17/08				Y	P	S	244	OAK GROVE ROAD
2	ABBEVILLE	3	CURB CUTS	336055	MS. SHIELA MENA	03/20/08						S	32	HAIGLER STREET
1	AIKEN	3	CURB CUTS	295547	DONNA	07/18/07	08/30/07					S	45	FIVE NOTCH RD
1	AIKEN	3	CURB CUTS	295900	KELLY MOXLEY	07/19/07	10/08/07					S	397	PELZER ST
1	AIKEN	3	CURB CUTS	296137	TERESA KING	07/20/07	08/22/07			Y		S	21	NEW HOLLAND RD
1	AIKEN	2	CURB CUTS	296574	ELDA FOSTER	07/24/07	09/24/07					S	79	BANKS MILL RD
1	AIKEN	3	CURB CUTS	296576	TOM BENDER	07/24/07	07/24/07					S	79	BANKS MILL RD
1	AIKEN	3	CURB CUTS	296895	TERRY GOODIN	07/25/07	08/30/07			N	P	S	486	LEGION RD
1	AIKEN	3	CURB CUTS	297038	RE WATKINS	07/28/07	11/18/07			N	P	S	45	FIVE NOTCH RD
1	AIKEN	3	CURB CUTS	297265	MARY HELEN GASKINS	07/28/07	09/25/07			N	P	S	729	TALATHA CHURCH RD
1	AIKEN	2	CURB CUTS	301495	AIKEN LAND & TIMBER	08/14/07	08/14/07			N		S	113	OLD BARNWELL RD
1	AIKEN	2	CURB CUTS	302514	PROPERTY CONCEPTS	08/20/07		10/05/07		N	Y	S	264	FLOWING WELL RD
1	AIKEN	3	CURB CUTS	302722	TOWN OF NEW ELLENTON	08/20/07		11/02/07		Y	Y	S	377	OAK RIDGE AVE
1	AIKEN	3	CURB CUTS	302724	TOWN OF NEW ELLENTON	08/20/07		11/02/07		Y	Y	S	889	MYRTLE ST
1	AIKEN	3	CURB CUTS	302727	TOWN OF NEW ELLENTON	08/20/07				N	P	S	889	MYRTLE ST
1	AIKEN	2	CURB CUTS	304505	TOM BENDER	08/27/07	11/07/07			N	P	S	79	BANKS MILL RD
1	AIKEN	3	CURB CUTS	305174	RON MONAHAN	08/31/07				N	P	S	1572	CHUCKER CREEK RD
1	AIKEN	3	CURB CUTS	305439	ROGER GARDNER	09/04/07	10/09/07					S	222	WILLIS RD
1	AIKEN	2	CURB CUTS	305896	JOHN HOLMES	09/05/07	10/16/07					S	80	TROLLEY LINE RD
1	AIKEN	3	CURB CUTS	306312	TONYA MARCHANT	09/07/07	11/02/07					S	1469	MORRIS RD
1	AIKEN	2	CURB CUTS	306324	STACY JOHNSON	09/07/07	11/02/07					S	215	WEEKS RD
1	AIKEN	3	CURB CUTS	307971	RUTH WEBER	09/17/07	11/07/07					S	1870	HORSESHOE BEND RD
1	AIKEN	3	CURB CUTS	312055	DAWN BOURDOUVALIS	10/11/07	01/07/08					S	968	TOWN CREEK RD
1	AIKEN	2	CURB CUTS	313033	MIKE WILLIFORD	10/17/07	01/16/08					S	21	NEW HOLLAND RD
1	AIKEN	3	CURB CUTS	313871	CHARLES WILSON	10/23/07	12/05/07					S	26	REYNOLDS POND RD
1	AIKEN	2	CURB CUTS	314020	BOB GORE	10/24/07	12/03/07					S	1346	MAIN DR
1	AIKEN	2	CURB CUTS	314024	TINAL RAMSEY	10/24/07	12/05/07					S	26	REYNOLDS POND RD
1	AIKEN	2	CURB CUTS	315012	MR. STEADMAN	10/30/07	02/06/08					S	2095	STEADMAN RD
1	AIKEN	3	CURB CUTS	315246	JODY WELLS	10/31/07	02/21/08					S	1018	BECK RD
1	AIKEN	3	CURB CUTS	319091	CHRISTINE GREEN	11/30/07	02/05/08					S	255	CONNECTOR RD
1	AIKEN	2	CURB CUTS	319177	GLISSON	11/30/07	12/20/07					S	780	WHALEY POND ROAD
1	AIKEN	2	CURB CUTS	319482	JOHNATHAN MOORE	12/04/07						S	503	GOOD SPRINGS RD
1	AIKEN	2	CURB CUTS	320039	ALVIN SHEALY	12/07/07	03/05/08			N	P	S	780	WHALEY POND ROAD
1	AIKEN	2	CURB CUTS	320860	GLENN POOLE	12/14/07	01/03/08					S	14	HOLLOW CREEK RD
1	AIKEN	3	CURB CUTS	321366	RONNIE RAUM	12/17/07						S	1973	OAK BROOK DR
1	AIKEN	3	CURB CUTS	321568	DEBRA ASHLEY	12/20/07	01/29/08					S	153	SHILOH CHURCH RD
1	AIKEN	3	CURB CUTS	323616	CAROLYN COFFEY	01/09/08						S	25	MT PLEASANT RD
1	AIKEN	3	CURB CUTS	324160	ATLANTIC COAST PROPERTIES	01/14/08						S	1795	LAKE SHORE DR
1	AIKEN	3	CURB CUTS	324655	STEVE CARR	01/16/08						S	57	GREEN POND RD
1	AIKEN	2	CURB CUTS	325357	ED STREET COMPANY	12/11/07						S	419	DOUGHERTY RD
1	AIKEN	2	CURB CUTS	325371	DENNIS MICHAELIS	01/16/08						S	32	SILVER BLUFF RD
1	AIKEN	3	CURB CUTS	327238	MARILYN JOHNSON	02/04/08						S	103	BREEZE HILL RD
1	AIKEN	2	CURB CUTS	327629	SANDRA GALLEGOS	02/05/08						S	113	OLD BARNWELL RD
1	AIKEN	3	CURB CUTS	328990	BOBBY HENSLEY	02/13/08						S	65	PINE LOG RD
1	AIKEN	3	CURB CUTS	329814	GARY HAGIN	02/20/08						S	114	COLBERT BRIDGE RD
1	AIKEN	2	CURB CUTS	333478	JAMEL BROWN FATHER GEORGE BROWN	03/10/08						S	41	HONEYSUCKLE TRAIL
1	AIKEN	3	CURB CUTS	337223	JEROME LARKE	03/28/08						S	2142	KIMBERLY ACRES DR
1	AIKEN	2	SIGNAGE OF ROUTES	293736	HIGHWAY PATROL	07/10/07	07/10/07			N	P	S	905	OLD NAIL RD
1	AIKEN	3	SIGNAGE OF ROUTES	300437	MARK NOLT	08/08/07	08/24/07			N	P	US	278	WILLISTON ROAD
1	AIKEN	3	SIGNAGE OF ROUTES	300474	MARK NOLT	08/08/07	09/04/07			N	P	SC	125	ATOMIC RD
1	AIKEN	3	SIGNAGE OF ROUTES	300475	MARK NOLT	08/08/07				N	P	SC	125	ATOMIC RD
1	AIKEN	3	SIGNAGE OF ROUTES	300480	MARK NOLT	08/08/07				N	P	SC	125	ATOMIC RD
1	AIKEN	2	SIGNAGE OF ROUTES	300484	MARK NOLT	08/08/07	09/07/07			N	P	US	78	CHARLESTON HWY
1	AIKEN	2	SIGNAGE OF ROUTES	300491	MARK NOLT	08/08/07	10/02/07			N	P	US	78	CHARLESTON HWY
1	AIKEN	3	SIGNAGE OF ROUTES	300771	MARK NOLT	08/09/07	11/07/07			N	P	S	254	LANGLEY DAM RD
1	AIKEN	3	SIGNAGE OF ROUTES	300789	HP DISPATCHER	08/09/07				N	P	S	440	POWDERHOUSE RD
1	AIKEN	2	SIGNAGE OF ROUTES	301809	DAVID MASON	08/15/07				N	P	S	440	POWDERHOUSE RD
1	AIKEN	3	SIGNAGE OF ROUTES	302723	J. ROLAND SMITH	08/20/07	09/07/07			N	P	US	1	JEFFERSON DAVIS HWY
1	AIKEN	2	SIGNAGE OF ROUTES	305109	MR. LATHROP	08/30/07	09/05/07			N	P	S	729	TALATHA CHURCH RD
1	AIKEN	2	SIGNAGE OF ROUTES	305183	HIGHWAY PATROL	08/31/07	08/31/07			N	P	SC	125	ATOMIC RD
1	AIKEN	3	SIGNAGE OF ROUTES	305483	MARK NOLT	09/04/07						S	45	FIVE NOTCH RD

Secretary 460 Pending

4/8/2008

Secretary 460 Pending District_Id: '1, 2, 3, 4, 5, 6, 7', Beginning Work Request Date: '27-JUN-2007', Ending Work Request Date: '31-MAR-2008' District, Comm Approval = 'T', (Date Eng Cert Req IS NULL OR Scdot Approval = 'P'), Work Requestor Type <>

Dist Id (Org)	County	Cong Dist	460 Request Type	Req.#	Requestor	Reported	Completed	Close Date	Certified	Meets	Scdot Approval	Type	Route	Road Name
1	AIKEN	3	SIGNAGE OF ROUTES	306276	CHIEF DAVID PAUL SMIT	09/07/07	04/01/08					US	1	JEFFERSON DAVIS HWY
1	AIKEN	3	SIGNAGE OF ROUTES	308707	GRAY MASON	09/21/07	09/21/07					S	253	WOLDUS RD
1	AIKEN	3	SIGNAGE OF ROUTES	309029	LAWRENCE LANGSTON	09/13/07						SC	125	ATOMIC RD
1	AIKEN	3	SIGNAGE OF ROUTES	309484	HIGHWAY PATROL	09/26/07	09/26/07					S	655	JAMES ST
1	AIKEN	3	SIGNAGE OF ROUTES	309584	THAD BRUNSON	09/26/07						S	166	UNION ST
1	AIKEN	2	SIGNAGE OF ROUTES	309592	THAD BRUNSON	09/26/07						S	247	BROWNS POND RD
1	AIKEN	2	SIGNAGE OF ROUTES	309601	THAD BRUNSON	09/26/07						S	264	FLOWING WELL RD
1	AIKEN	2	SIGNAGE OF ROUTES	309651	THAD BRUNSON	09/27/07						S	243	NANTUCKETT RD
1	AIKEN	3	SIGNAGE OF ROUTES	309793	CRIBB	09/27/07	09/27/07					I	20	I-20
1	AIKEN	3	SIGNAGE OF ROUTES	309960	T.C. RHETT	09/28/07						SC	19	WHISKEY ROAD
1	AIKEN	2	SIGNAGE OF ROUTES	310932	LORRAINE DILLON	10/04/07								RAMBLEWOOD RD
1	AIKEN	2	SIGNAGE OF ROUTES	311637	MOLLY KNIGHT	10/09/07						SC	230	MARTINTOWN RD
1	AIKEN	3	SIGNAGE OF ROUTES	312240	PATROL DISPATCHER	10/12/07	10/12/07					S	87	PINE LOG RD
1	AIKEN	2	SIGNAGE OF ROUTES	312722	TERESA TOOLE	10/16/07	10/16/07					S	1669	OLD TORY TRAIL RD
1	AIKEN	2	SIGNAGE OF ROUTES	313187	LARRY ADKINS	10/18/07						S	1903	KIRKLAND ST
1	AIKEN	2	SIGNAGE OF ROUTES	313201	EVERETT	10/18/07	10/18/07					S	138	WAGENER TRAIL RD
1	AIKEN	2	SIGNAGE OF ROUTES	313252	CHIEF JEFF KEY	10/18/07	01/02/08					SC	113	SAND DAM RD
1	AIKEN	2	SIGNAGE OF ROUTES	313291	HIGHWAY PATROL	10/19/07	10/19/07					US	1	RICHLAND AVE
1	AIKEN	2	SIGNAGE OF ROUTES	313764	JESSEE CHEADLE	10/23/07						S	811	KIRBY AVE
1	AIKEN	3	SIGNAGE OF ROUTES	313778	J ROLAND SMITH	10/23/07	02/20/08					S	80	CANAL ST
1	AIKEN	2	SIGNAGE OF ROUTES	313845	MS. GARZZILO	10/23/07	10/23/07					S	2302	CADLE CROSSING RD
1	AIKEN	3	SIGNAGE OF ROUTES	313919	SHARON HARRIS	10/24/07						S	386	PARKER DR
1	AIKEN	3	SIGNAGE OF ROUTES	313923	SHARON HARRIS	10/24/07						S	145	STORM BRANCH RD
1	AIKEN	2	SIGNAGE OF ROUTES	313949	JONATHON PITTS	10/24/07						S	113	OLD BARNWELL RD
1	AIKEN	2	SIGNAGE OF ROUTES	313981	CATHIE MILLER	10/24/07						S	140	POPLAR ST
1	AIKEN	2	SIGNAGE OF ROUTES	313998	JONATHAN C. PITTS, SR	10/24/07						S	440	POWDERHOUSE RD
1	AIKEN	3	SIGNAGE OF ROUTES	314301	TAMMY LUKE	10/25/07						SC	230	MARTINTOWN RD
1	AIKEN	3	SIGNAGE OF ROUTES	315591	JAMEY BLEDSOE	11/02/07						S	440	POWDERHOUSE RD
1	AIKEN	3	SIGNAGE OF ROUTES	315598	JAMEY BLEDSOE	11/02/07	11/02/07					S	3	PARK AVE
1	AIKEN	3	SIGNAGE OF ROUTES	315689	HIGHWAY PATROL	11/03/07	11/03/07					S	1642	ARCH DR
1	AIKEN	3	SIGNAGE OF ROUTES	316324	NANCY	11/08/07	11/08/07					SC	39	OLD 96 INDIAN TR
1	AIKEN	3	SIGNAGE OF ROUTES	317143	ROD GREENWAY,	11/14/07	01/29/08					S	1720	RHOMBOLD PL
1	AIKEN	2	SIGNAGE OF ROUTES	317385	JAMES,	11/15/07	11/15/07					S	1311	LINCOLN AVE
1	AIKEN	3	SIGNAGE OF ROUTES	317386	WITHERSPOON	11/15/07	01/02/08					S	69	ERGLE ST
1	AIKEN	3	SIGNAGE OF ROUTES	317389	REGINA BROCK	11/15/07								
1	AIKEN	3	SIGNAGE OF ROUTES	317726	YVETTE	11/19/07	11/19/07					S	778	HERNDON DAIRY RD
1	AIKEN	2	SIGNAGE OF ROUTES	317938	JAMIE -	11/20/07						S	169	COLLECTON AVE
1	AIKEN	2	SIGNAGE OF ROUTES	318032	MC MILLIAN	11/21/07	11/21/07					S	267	SHORT LEAF RD
1	AIKEN	3	SIGNAGE OF ROUTES	318083	JAMIE	11/21/07	11/21/07					S	100	WILLIAMSBURG ST
1	AIKEN	2	SIGNAGE OF ROUTES	318343	BARBARA PATTERSON	11/26/07	11/26/07					S	1237	SPRINGFIELD CHURCH RD
1	AIKEN	2	SIGNAGE OF ROUTES	318942	BARBARA PATTERSON	11/29/07	02/28/08					SC	19	EDGEFIELD HWY
1	AIKEN	2	SIGNAGE OF ROUTES	319280	ERIC WASHINGTON	12/03/07	12/03/07					US	25	EDGEFIELD RD
1	AIKEN	3	SIGNAGE OF ROUTES	319338	T.C. RAMAGE -	12/03/07	01/15/08					SC	230	MARTINTOWN RD
1	AIKEN	3	SIGNAGE OF ROUTES	319340	T.C. RAMAGE	12/03/07	12/03/07					I	20	I-20
1	AIKEN	3	SIGNAGE OF ROUTES	319341	T.C. RAMAGE	12/03/07	12/03/07					S	29	WIRE RD
1	AIKEN	2	SIGNAGE OF ROUTES	319406	AIKEN PUBLIC SAFETY/	12/04/07	12/04/07					S	367	MARION ST
1	AIKEN	3	SIGNAGE OF ROUTES	319617	MC MILLIAN	12/05/07						SC	191	JOHNSON HWY
1	AIKEN	2	SIGNAGE OF ROUTES	320198	YVETTE/AIKEN CO	12/10/07	12/10/07					S	2039	OAK GROVE RD
1	AIKEN	2	SIGNAGE OF ROUTES	320214	YVETTE/ AIKEN COUNTY	12/10/07	12/10/07					S	440	POWDERHOUSE RD
1	AIKEN	2	SIGNAGE OF ROUTES	320542	IRON/HWY. PATROL	12/12/07	01/15/08					S	113	OLD BARNWELL RD
1	AIKEN	3	SIGNAGE OF ROUTES	322118	BARBARA PATTERSON	12/28/07	12/28/07					US	278	WILLISTON ROAD
1	AIKEN	3	SIGNAGE OF ROUTES	327450	RICHARDSON	02/05/08						S	114	COLBERT BRIDGE RD
1	AIKEN	3	SIGNAGE OF ROUTES	327483	LUKE JOLLEY	02/05/08						S	966	CEDAR RD
1	AIKEN	3	SIGNAGE OF ROUTES	327600	STEVENS	02/05/08	03/06/08					S	1970	OLD FRAIR RD
1	AIKEN	3	SIGNAGE OF ROUTES	328496	DISPATCHER STEPHENS	02/11/08	03/06/08					S	761	RAILROAD AVE
1	AIKEN	3	SIGNAGE OF ROUTES	329592	HENRY HOLLEY, CHAIRMAN OF DIACONATE	02/19/08						SC	118	HITCHCOCK PKWY
1	AIKEN	3	SIGNAGE OF ROUTES	330235	SGT STEVE DEIBEL, ICPS	02/22/08		04/08/08		N	N	S	2116	TAYLOR ST
1	AIKEN	3	SIGNAGE OF ROUTES	333001	STEVE DEIBEL	03/07/08						S	1918	WEST ROAD
1	AIKEN	2	SIGNAGE OF ROUTES	333914	CHIEF BLEDSOE	03/11/08						S	270	MILLER POND RD
1	AIKEN	3	SIGNAGE OF ROUTES	335983	JOHN MAJORS	03/20/08						S	109	CHINQUAPIN CHURCH RD
1	AIKEN	3	SIGNAGE OF ROUTES	336623	JAMIE	03/25/08						S	79	BANKS MILL RD

Secretary 460 Pending

4/8/2008

Secretary 460 Pending District_Id: '1, 2, 3, 4, 5, 6, 7', Beginning Work Request Date: '27-JUN-2007', Ending Work Request Date: '31-MAR-2008' District, Comm Approval = 'T'. (Date Eng Cert Req IS NULL OR Scdot Approval = 'P'), Work Requestor Type <>

Dist Id (Org)	County	Cong Dist	460 Request Type	Req.#	Requestor	Reported	Completed	Close Date	Certified	Meets	Scdot Approval	Type	Route	Road Name
1	AIKEN	2	SIGNAGE OF ROUTES	337909	HIGHWAY PATROL	03/30/08						SC	39	OLD NINETY SIX INDIAN TRAIL RD
1	AIKEN	3	TRAFFIC SIGNALS	297894	DAVID LARSEN	07/30/07				N	P	US	25	GEORGIA AVE
1	AIKEN	2	TRAFFIC SIGNALS	298590	M. DAY	07/31/07				N	P	SC	19	WHISKEY ROAD
1	AIKEN	2	TRAFFIC SIGNALS	299649	SCHP	07/26/07	09/17/07	07/27/07		N	P	US	78	CHARLESTON HWY
1	AIKEN	3	TRAFFIC SIGNALS	300284	DAVID LARSEN	07/30/07				N	P	US	25	GEORGIA AVE
1	AIKEN	3	TRAFFIC SIGNALS	300429	VIRGIL ROBERTS	08/08/07	10/22/07			N	P	SC	19	WHISKEY ROAD
1	AIKEN	3	TRAFFIC SIGNALS	309149	MARY RICHEY	09/24/07						US	1	JEFFERSON DAVIS HWY
1	AIKEN	3	TRAFFIC SIGNALS	324888	BURNETTETOWN POLICE DEPT	01/17/08						US	1	JEFFERSON DAVIS HWY
1	AIKEN	2	MARKINGS	299384	EILEEN HAJDU	08/02/07				N	P	S	22	VETERANS RD
1	AIKEN	3	MARKINGS	300624	PAM SMITH,	08/08/07				N	P	S	384	LION TR
1	AIKEN	3	MARKINGS	300797	MARK NOTL	08/09/07				N	P	US	25	EDGEFIELD RD
1	AIKEN	3	MARKINGS	300802	MARK NOLT	08/09/07				N	P	SC	118	HITCHCOCK PKWY
1	AIKEN	3	MARKINGS	300807	MARK NOLT	08/09/07				N	P	S	816	CHIME BELL CHURCH RD
1	AIKEN	2	MARKINGS	304017	VERONICA VINSON	08/27/07	10/01/07			N	P	S	177	BARNWELL AVE
1	AIKEN	3	MARKINGS	333055	ANDREA MCGEE	03/07/08				Y	Y	S	778	HERNDON DAIRY RD
1	AIKEN	3	MARKINGS	298951	ROBERT FORD	08/01/07				N	P	S	2124	WARREN CT
1	AIKEN	3	GUARDRAIL	314657	MR FREDDIE HILL	10/29/07						SC	421	AUGUSTA RD
1	AIKEN	2	GUARDRAIL	316591	HIGHWAY PATROL	11/09/07	11/12/07					I	20	I-20
3	ANDERSON	3	CURB CUTS	331539	KEITH THOMAS	02/29/08					P	S	244	HEN COOP CREEK RD.
3	ANDERSON	3	CURB CUTS	336373	JENNIFER HIGGINS	03/24/08				Y	Y	S	205	BROADWAY SCHOOL ROAD
3	ANDERSON	3	SIGNAGE OF ROUTES	294391	TIM HILL	07/12/07				N	P	S	835	RIDGECREST AVE
3	ANDERSON	3	SIGNAGE OF ROUTES	299169	DONAVAN COLLINS	08/01/07					P	S	49	FLAT ROCK ROAD
3	ANDERSON	3	SIGNAGE OF ROUTES	303276	LARRY CLUSHMAN	08/22/07					P	S	222	CRAYTON RD
3	ANDERSON	3	SIGNAGE OF ROUTES	304723	JOHN ROBERTS	08/29/07					P	S	351	NORTH ST.
3	ANDERSON	3	SIGNAGE OF ROUTES	308140	HWY PATROL	09/18/07						US	178	US 178
3	ANDERSON	3	SIGNAGE OF ROUTES	317690	PAULINE WATERS	11/19/07					P	S	29	MAXCY DRIVE
3	ANDERSON	3	SIGNAGE OF ROUTES	317990	SUZANNE ELLER	11/20/07					P	S	205	BROADWAY SCHOOL ROAD
3	ANDERSON	3	SIGNAGE OF ROUTES	320146	NIKKI WALDSMITH	12/10/07					P	S	57	SIX & TWENTY ROAD
3	ANDERSON	3	SIGNAGE OF ROUTES	322632	HIEDI	01/03/08					P	S	313	TRIBBLE ST.
3	ANDERSON	3	SIGNAGE OF ROUTES	326381	SUSAN ASHLEY	01/29/08					P	SC	81	SC 81
3	ANDERSON	3	SIGNAGE OF ROUTES	329978	STEPHINE @ HIGHWAY PATROL	02/21/08						S	178	LEE STEAM STATION ROAD
3	ANDERSON	3	SIGNAGE OF ROUTES	333944	DOC STARNES	03/11/08					P	SC	184	ANTREVILLE HIGHWAY
3	ANDERSON	3	SIGNAGE OF ROUTES	335329	KAY MCCOY	03/18/08					P	S	313	TRIBBLE ST.
3	ANDERSON	3	SIGNAGE OF ROUTES	336230	DEBBIE WALKER	03/21/08						S	77	BEAVERDAM ROAD
3	ANDERSON	3	SIGNAGE OF ROUTES	336807	PATRICIA ROGERS	03/26/08						S	62	MCGEE ROAD
3	ANDERSON	3	TRAFFIC SIGNALS	307108	REP. MICHAEL THOMPSON	09/12/07					P	SC	81	SC 81
3	ANDERSON	3	TRAFFIC SIGNALS	308874	ROBERT S. BROCK	09/21/07					P	SC	28	SC 28 BUSINESS
3	ANDERSON	3	MARKINGS	322143	DON CHAMBLEE	12/26/07						S	76	CALHOUN STREET EXT.
3	ANDERSON	3	MARKINGS	324478	STEPHAN JONES, SAFETY COORDINATOR	01/15/08						S	274	FANT STREET
3	ANDERSON	3	GUARDRAIL	333868	JOHN HUDSON	03/11/08	04/03/08			Y	P	S	853	HARDWOOD ROAD
3	ANDERSON	3	GUARDRAIL	334514	DOUG	03/14/08	04/03/08			Y	P	I	85	I-85
3	ANDERSON	3	GUARDRAIL	336400	HWY PATROL	03/24/08					P	S	1100	CIVIC CENTER BOULEVARD
3	ANDERSON	3	GUARDRAIL	336861	DEBRA ABLES	03/26/08					P	S	71	BLECKEY STREET
7	BARNWELL	2	SIGNAGE OF ROUTES	326988	ANDY HOGG	01/28/08						S	118	ORCHARD RD
7	BARNWELL	2	SIGNAGE OF ROUTES	331304	PICKEN WILLIAMS JR.	02/26/08						S	41	REYNOLDS RD
7	BARNWELL	2	SIGNAGE OF ROUTES	333820	DANNY BOLEN	03/11/08						S	703	ELLZEY
6	BEAUFORT	2		312844	MR. JAMES T. BOTWICK	10/17/07					P	US	278	WILLIAM HILTON PARKWAY
6	BEAUFORT	2	SIGNAGE OF ROUTES	323881	PAUL A ANDRES	01/10/08		01/15/08		N	N	S	333	BEACH CITY ROAD
6	BEAUFORT	2	SIGNAGE OF ROUTES	333465	RAY BROWN	03/04/08					P	US	21	RIBAUT RD
6	BEAUFORT	2	SIGNAGE OF ROUTES	337122	CHIEF JP DOWLING	03/28/08					P	S	324	FIRST BOULEVARD
6	BEAUFORT	2	SIGNAGE OF ROUTES	337142	MS. ROBBIE DELOACH	03/20/08					P	US	21	SEA ISLAND PARKWAY
6	BEAUFORT	2	TRAFFIC SIGNALS	331081	CHIEF J.P. DOWLING	02/07/08					P	US	21	RIBAUT RD
6	BEAUFORT	2	TRAFFIC SIGNALS	333462	RAY BROWN	03/04/08					P	US	21	RIBAUT RD
6	BEAUFORT	2	MARKINGS	332399	WILLIAM WORKMAN	03/05/08						SC	46	MAY RIVER ROAD
6	BEAUFORT	2	MARKINGS	332403	WILLIAM WORKMAN	03/05/08						SC	46	MAY RIVER ROAD
6	BEAUFORT	2	MARKINGS	332404	WILLIAM WORKMAN	03/05/08						S	122	WHARF ST.
6	BEAUFORT	2	MARKINGS	332406	WILLIAM WORKMAN	03/05/08						S	66	BOUNDARY ST-BLUFFTON
6	BEAUFORT	2	MARKINGS	332410	WILLIAM WORKMAN	03/05/08						S	120	BRUN ROAD
6	BEAUFORT	2	MARKINGS	333468	RAY BROWN	03/04/08						US	21	RIBAUT RD
6	BERKELEY	1	CURB CUTS	297720	JEFF BETCHER	07/13/07				N	P	S	16	JEDBURG ROAD
6	BERKELEY	1	CURB CUTS	298378	JESSCO HOMES	07/31/07		12/31/07		N	P	S	775	NELLO DRIVE

Secretary 460 Pending

4/8/2008

Secretary 460 Pending District_Id: '1, 2, 3, 4, 5, 6, 7', Beginning Work Request Date: '27-JUN-2007', Ending Work Request Date: '31-MAR-2008' District, Comm Approval = 'T', (Date Eng Cert Req IS NULL OR Scdot Approval = 'P'), Work Requestor Type <>

Dist Id (Org)	County	Cong Dist	460 Request Type	Req.#	Requestor	Reported	Completed	Close Date	Certified	Meets	Scdot Approval	Type	Route	Road Name
6	BERKELEY	6	CURB CUTS	300999	JOHN H. CLARKE, JR.	08/09/07				N	P	S	31	EDGEWATER ROAD
6	BERKELEY	1	CURB CUTS	303820	TIFFANY WAYMYERS	08/24/07		04/03/08		N	P	S	1119	LEISURE DRIVE
6	BERKELEY	1	CURB CUTS	310080	POLARIS PROPERTIES	09/27/07		10/26/07		Y	Y	S	62	COLLEGE PARK RD.
6	BERKELEY	1	CURB CUTS	318063	JEFF NICHOLS	11/21/07		11/21/07				S	291	LONGRIDGE ROAD
6	BERKELEY	1	CURB CUTS	320927	WHIPPOORWILL FOREST LLC	12/14/07						S	398	LAW AVE.
6	BERKELEY	1	CURB CUTS	320929	WHIPPOORWILL FOREST LLC	12/14/07						S		S-8-510
6	BERKELEY	6	CURB CUTS	321918	GRAY MCSWEENEY	12/27/07						S	98	CAINHOY RD.
6	BERKELEY	1	CURB CUTS	332571	CAROLINA NURSERIES	03/05/08				Y	Y	S	357	GAILLARD ROAD
6	BERKELEY	6	CURB CUTS	336069	JANIE GILBERT	03/19/08						S	993	MCLAURIN AVENUE
6	BERKELEY	6	CURB CUTS	336233	GERALD LIMEHOUSE	03/21/08						S	448	UMBRIA ROAD
6	BERKELEY	6	CURB CUTS	337109	ROSA BELLE LLOYD	03/26/08						S	1062	MURRAYVILLE ROAD
5	BERKELEY	6	SIGNAGE OF ROUTES	305748	REV. IRENE MANIGAULT	08/24/07					P	S	1260	NORTH N. MAIN STREET
6	BERKELEY	6	SIGNAGE OF ROUTES	333505	HANAHAN POLICE	03/10/08	03/28/08			Y	P	S	88	MURRAY DRIVE
6	BERKELEY	1	SIGNAGE OF ROUTES	334575	ANNA MEADOR	03/14/08					P	S	1038	
6	BERKELEY	6	SIGNAGE OF ROUTES	336584	RITA FORDBURGH	03/24/08	03/24/08					S	310	HEAVEN DRIVE
6	BERKELEY	6	SIGNAGE OF ROUTES	336953	PASTOR JEROME GADSDEN	03/27/08					P	SC	45	SANTEE RIVER
6	BERKELEY	1	SIGNAGE OF ROUTES	337123	MR. ARNOLD DUBOSE	03/28/08					P	S	787	CALAMUS POND ROAD
6	BERKELEY	1	SIGNAGE OF ROUTES	337163	MR. SHON RAINFORD	03/28/08					P	I	26	INTERSTATE
6	BERKELEY	1	SIGNAGE OF ROUTES	337789	BILLY BUMGARDNER	03/27/08						S	201	PLANET ROAD
6	BERKELEY	6	TRAFFIC SIGNALS	304227	BETTY ULMER	08/27/07	09/19/07		09/06/07	Y	P	US	176	US 176
6	BERKELEY	6	TRAFFIC SIGNALS	305267	HWY PATROL	08/24/07	09/19/07		09/06/07	Y	P	US	176	ST. JAMES AVE.
6	BERKELEY	1	TRAFFIC SIGNALS	320064	DAVID DICKERSON	12/07/07		03/20/08	03/20/08	N	P	S	791	OLD HIGHWAY 52
6	BERKELEY	6	TRAFFIC SIGNALS	327363	JAKE DYSON	01/15/08	03/17/08			Y	P	S	24	YEAMANS HALL ROAD
6	BERKELEY	1	TRAFFIC SIGNALS	330556	STEVE PRICE	02/14/08					P	US	52	
6	BERKELEY	1	MARKINGS	337155	MANDY ARD	03/28/08					P	S	281	HOLLYWOOD DRIVE
6	CHARLESTON	1	CURB CUTS	311989	FRANZ MEIER	10/10/07						S	542	OTRANTO ROAD
6	CHARLESTON	1	CURB CUTS	313833	RENEE R. BROCKINTON	10/23/07				Y	Y	S	76	LADSON RD
6	CHARLESTON	6	CURB CUTS	336885	MRS HOLMES	03/26/08				N	N	S	2252	BALLPARK ROAD
6	CHARLESTON	1	CURB CUTS	337964	RENEE R. BROCKINTON/LADSON PARKWAY LLC	10/23/07						S	1120	JAMISON ROAD
6	CHARLESTON	1	SIGNAGE OF ROUTES	309326	JOHN KNOTT	09/25/07					P	I	26	I-26
6	CHARLESTON	6	SIGNAGE OF ROUTES	323843	MICHAEL A. BROWN	01/03/08					P	S	32	SPRUILL AVENUE
6	CHARLESTON	1	SIGNAGE OF ROUTES	325546	GARY LEE	01/23/08	01/28/08		04/04/08	Y	P	SC	7	SAM RITTENBURG
6	CHARLESTON	1	SIGNAGE OF ROUTES	326003	SCOTT FENNELL	01/25/08								
6	CHARLESTON	1	SIGNAGE OF ROUTES	326469	AGDON HAMLIN	01/29/08	01/31/08		04/04/08	Y	P	S	51	RIFLE RANGE ROAD
6	CHARLESTON	1	SIGNAGE OF ROUTES	326634	BRAD MORRISON	01/30/08					P	US	17	US 17
6	CHARLESTON	1	SIGNAGE OF ROUTES	326907	W.G. MEGGETT	01/31/08	02/07/08		04/04/08	Y	P	S	94	FT. JOHNSON ROAD
6	CHARLESTON	1	SIGNAGE OF ROUTES	328917	SALLY BLAIR WHITE	02/13/08	02/15/08		03/05/08	Y	P	S	2243	PONDVIEW ROAD
6	CHARLESTON	6	SIGNAGE OF ROUTES	329458	SC HWY PATROL	02/19/08	02/22/08		03/05/08	Y	P	S	75	ASHLEY PHOSPHATE
6	CHARLESTON	1	SIGNAGE OF ROUTES	330496	NORM EVERLY	02/25/08	02/22/08		03/05/08	Y	P	S	1028	HARBORVIEW ROAD
6	CHARLESTON	6	SIGNAGE OF ROUTES	331413	SC HWY PATROL	02/29/08	03/28/08		03/05/08	Y	P	I	26	I-26
6	CHARLESTON	6	SIGNAGE OF ROUTES	333390	LILLIE SMALLS	03/06/08		03/06/08		N	N	S	1963	PETERSFIELD ROAD
6	CHARLESTON	1	SIGNAGE OF ROUTES	334566	JEREMY D. READ	03/14/08						S	389	FT. LAMAR ROAD
6	CHARLESTON	1	SIGNAGE OF ROUTES	335650	DENNIS TONEY	03/19/08	03/27/08			Y	P	S	20	MAIN ROAD
6	CHARLESTON	1	SIGNAGE OF ROUTES	336937	CHIP SOLES	03/27/08						SC	700	MAYBANK HIGHWAY
6	CHARLESTON	1	SIGNAGE OF ROUTES	336942	CHIP SOLES	03/27/08						S	20	MAIN ROAD
6	CHARLESTON	1	SIGNAGE OF ROUTES	336972	MS KESELRING	03/27/08	03/28/08			Y	P	I	26	I-26
6	CHARLESTON	1	SIGNAGE OF ROUTES	337117	MR CURTIS COVINGTON	03/26/08	03/26/08							
6	CHARLESTON	1	SIGNAGE OF ROUTES	337147	HELEN CLARKE	03/28/08						S	1667	BRAMBLE AVE.
6	CHARLESTON	1	SIGNAGE OF ROUTES	337588	LESTER FINKELSTEIN	03/31/08						S	20	BETSY KERRISON PARKWAY
6	CHARLESTON	1	SIGNAGE OF ROUTES	337605	AW MIZZELL	03/28/08						S	1624	STOREN STREET
6	CHARLESTON	1	TRAFFIC SIGNALS	317933	MICHAEL MATHIS	11/20/07		04/04/08	04/04/08	Y	P	SC	61	ASHLEY RIVER ROAD
6	CHARLESTON	1	TRAFFIC SIGNALS	323865	JAMES WARE	01/10/08					P	S	97	LONG POINT ROAD
6	CHARLESTON	6	TRAFFIC SIGNALS	335754	MRS JOHNSON	03/19/08					P	S	32	SPRUILL AVENUE
6	CHARLESTON	1	MARKINGS	298404	SARA MURRAY	07/31/07				Y	P	SC	700	MAYBANK HWY
6	CHARLESTON	6	MARKINGS	312663	SARRAH MURRAY	10/16/07				Y	P	SC	700	MAYBANK HIGHWAY
6	CHARLESTON	1	MARKINGS	326726	BRAD MORRISON	01/30/08					P	US	17	US 17
6	CHARLESTON	1	MARKINGS	333405	FRANK E. LUCAS, FAIA	03/10/08						SC	171	FOLLY ROAD
6	CHARLESTON	1	MARKINGS	335766	MONICA STEPLIGHT	03/19/08	02/20/08					US	52	RIVERS AVENUE
6	CHARLESTON	1	MARKINGS	337107	KEN RHYE	03/20/08						S	51	RIFLE RANGE ROAD
6	CHARLESTON	1	MARKINGS	337114	MS. EUNICE HOUGE	03/24/08						S	76	LADSON RD
6	CHARLESTON	6	MARKINGS	337160	MATT KRAUSMANN	03/28/08						S	58	VIRGINA AVENUE

Secretary 460 Pending

4/8/2008

Secretary 460 Pending District_Id: '1, 2, 3, 4, 5, 6, 7', Beginning Work Request Date: '27-JUN-2007', Ending Work Request Date: '31-MAR-2008' District, Comm Approval = 'T', (Date Eng Cert Req IS NULL OR Scdot Approval = 'P'), Work Requestor Type <>

Dist Id (Org)	County	Cong Dist	460 Request Type	Req.#	Requestor	Reported	Completed	Close Date	Certified	Meets	Scdot Approval	Type	Route	Road Name
4	CHEROKEE	5	CURB CUTS	323500	JAMES PENN	01/09/08				N	P	S	274	SARRATT SCHOOL ROAD
4	CHEROKEE	5	SIGNAGE OF ROUTES	318028	HWY PATROL DISPATCH	11/21/07						I	85	INTERSTATE
4	CHEROKEE	5	TRAFFIC SIGNALS	333434	LORRIE WYATT	03/10/08						S	24	THIRD STREET
4	CHESTER	5	CURB CUTS	335035	NOAH SCHUELLER	03/17/08			Y	Y		S	58	MOFFITT CREEK ROAD
4	CHESTER	5	SIGNAGE OF ROUTES	334825	HIGHWAY PATROL	03/15/08						S	465	ROWELL ROAD
4	CHESTERFIELD	5	SIGNAGE OF ROUTES	326461	SAMMY QUICK	01/29/08	03/06/08					S	98	MCTIVER
7	CLARENDON	6	CURB CUTS	331896	NORMAN HARVIN	03/03/08						S	108	ETHAN STONE ROAD
6	COLLETON	6	CURB CUTS	312909	JOHN MURRAY	10/17/07				N	P	S	389	OTIS STREET
6	COLLETON	6	CURB CUTS	315925	MARTHA L. WILLIAMS	11/08/07				N	P	S	232	CLATTY FARM ROAD
6	COLLETON	6	CURB CUTS	333037	SHARMA M COLLETON	03/07/08				N	P	S	560	SAXBY HILL ROAD
6	COLLETON	6	CURB CUTS	336457	JON'NET HOATS	03/24/08				Y	P	S	100	CHESTNUT ROAD
6	COLLETON	6	CURB CUTS	336742	MICHAEL GARRETT	03/26/08				Y	P	S	119	WHITE HALL ROAD
SWD	COLLETON	6	SIGNAGE OF ROUTES	298674	CAROLYN L. BRELAND	07/31/07	08/09/07		04/04/08	N	P	US	21	LOWCOUNTRY HIGHWAY
6	COLLETON	6	SIGNAGE OF ROUTES	323890	OLIVIA PADGETT	01/10/08					P	SC	174	
6	COLLETON	6	SIGNAGE OF ROUTES	331314	JOHN STEPHENS	02/28/08					P	S	655	LOCUST STREET
6	COLLETON	6	SIGNAGE OF ROUTES	332347	MRS. JOHN SMOAK	03/05/08					P	S	414	MORRALL STREET
6	COLLETON	6	SIGNAGE OF ROUTES	336959	MS. SMOAK	03/27/08				Y	Y	S	457	SMOAK RD
6	COLLETON	6	MARKINGS	324438	LINDA INGRAM	01/15/08					P	S	292	MILLER STREET SOUTH
6	COLLETON	6	MARKINGS	337570	CARL MCCALL	03/31/08					P	US	21	LOWCOUNTRY HIGHWAY
5	DARLINGTON	5	SIGNAGE OF ROUTES	336263	HWY PATROL DEPARTMENT	03/22/08	03/22/08					S	252	FLORENCE RD
5	DARLINGTON	5	SIGNAGE OF ROUTES	336268	HWY PATROL DEPARTMENT	03/21/08	03/22/08					S	769	SNOW HILL ROAD
5	DARLINGTON	5	MARKINGS	333397	SHELLY JONES	01/17/08				N		SC	340	SC-340
5	DILLON	5	SIGNAGE OF ROUTES	334011	CENTRAL	03/11/08	03/11/08					I	95	I 95
5	DILLON	5	SIGNAGE OF ROUTES	335975	WALLACE SWEAT	03/20/08				N	P	SC	917	HWY 917
5	DILLON	5	SIGNAGE OF ROUTES	336362	MAMIE BETHEA	03/24/08				Y		S	314	OLD EBENEZER RD.
5	DILLON	5	SIGNAGE OF ROUTES	336783	PHILIP DAVIS	03/26/08				N	P	S	690	W. CANAL RD.
5	DILLON	5	SIGNAGE OF ROUTES	337144	ROBERT SMITH	03/28/08				N	N	S	950	MARK RD.
5	DILLON	5	SIGNAGE OF ROUTES	337337	HETTIE LEE	03/31/08				Y	P	S	30	PLEASANT HILL RD.
6	DORCHESTER	6	CURB CUTS	298383	BILLY WALKER	07/26/07				N		S	19	WIRE ROAD
6	DORCHESTER	1	CURB CUTS	298606	NORMAN BOATWRIGHT	07/31/07				N		S	65	RICHARDSON AVE.
6	DORCHESTER	1	CURB CUTS	298636	NORMAN BOATWRIGHT	07/31/07				N		S	59	PARSON ROAD
6	DORCHESTER	1	CURB CUTS	310671	RICHARD TREVLYN/CONTI	10/03/07				N	P	S	22	ORANGEBURG ROAD
6	DORCHESTER	1	CURB CUTS	315242	KENNETH WILSON	10/31/07						S	187	BRYANT STREET
6	DORCHESTER	1	CURB CUTS	315660	MARVIN BENFORD	10/29/07		11/07/07	04/03/08	Y	P	S	58	BUTTERNUT ROAD
6	DORCHESTER	6	CURB CUTS	337102	GLORIA SYPERITT	03/28/08						S	610	ALONZO ROAD
6	DORCHESTER	1	SIGNAGE OF ROUTES	331328	MR MARION C METTS	02/28/08					P	S	13	CENTRAL AVE
6	DORCHESTER	1	SIGNAGE OF ROUTES	333730	HIGHWAY PATROL	03/11/08	03/11/08					SC	61	
6	DORCHESTER	1	SIGNAGE OF ROUTES	334331	TOWN OF SUMMERVILLE	03/13/08	03/13/08					S	341	
6	DORCHESTER	1	SIGNAGE OF ROUTES	336675	MS. BARBARA TIMMONS	03/25/08		03/25/08		N	N	SC	165	BERLIN G. MYERS PARKWAY
6	DORCHESTER	1	SIGNAGE OF ROUTES	336962	T. WALSH	03/27/08						S	58	BUTTERNUT ROAD
6	DORCHESTER	6	TRAFFIC SIGNALS	305256	JERRY STOUT	08/20/07	09/25/07		09/06/07	Y	P	SC	642	DORCHESTER ROAD
6	DORCHESTER	1	TRAFFIC SIGNALS	336692	MS. BARBARA TIMMONS	03/25/08					P	S	207	EAST 3RD NORTH STREET
6	DORCHESTER	1	MARKINGS	335762	ANTHONY KING	03/19/08						SC	642	DORCHESTER ROAD
6	DORCHESTER	1	MARKINGS	336966	T. WALSH	03/27/08						S	58	BUTTERNUT ROAD
4	FAIRFIELD	5	CURB CUTS	334522	DAVID L. YONGUE	03/14/08			04/04/08	Y	P	S	18	ASHFORD FERRY RD
4	FAIRFIELD	5	SIGNAGE OF ROUTES	316554	BETTY SCOTT BELL	11/09/07						SC	34	SC-34 WEST - NEWBERRY ROAD
4	FAIRFIELD	5	SIGNAGE OF ROUTES	316557	W.B. HENDRIX, JR.	11/09/07						SC	34	SC-34 WEST - NEWBERRY ROAD
4	FAIRFIELD	5	SIGNAGE OF ROUTES	329810	LT. JAMES JOYNER	02/20/08				N	P	S	116	RAMSEY ROAD
4	FAIRFIELD	5	GUARDRAIL	333725	JEAN BROUILLETTE	03/11/08				Y	P	SC	213	SC-213
5	FLORENCE	6	CURB CUTS	326866	GARY I. FINKLEA	01/31/08				Y	P	S	933	SAM HARRELL ROAD E
5	FLORENCE	6	CURB CUTS	329099	CITY OF FLORENCE / MARK BANDIS	02/14/08				Y	P	S	107	ALLIGATOR ROAD
5	FLORENCE	6	CURB CUTS	331448	JIM STROUD	02/29/08				Y	P	S	925	GILBERT DRIVE
5	FLORENCE	6	CURB CUTS	335323	JACQUELINE C. JONES	03/18/08						S	206	GREGG AVENUE
5	FLORENCE	6	CURB CUTS	336801	CLIFFORD CLAGG	03/26/08						S	712	SOUTHERN AIRE ROAD
5	FLORENCE	6	SIGNAGE OF ROUTES	309652	WESLEY TAZEN	09/27/07						US	378	MYRTLE BEACH HIGHWAY
5	FLORENCE	6	SIGNAGE OF ROUTES	326084	D.L. TOWNSEND	01/28/08	03/21/08					SC	327	WILLISTON ROAD
5	FLORENCE	6	SIGNAGE OF ROUTES	329826	DONALD ROGERS	02/20/08						US	52	US 52 HIGHWAY
5	FLORENCE	6	SIGNAGE OF ROUTES	334128	CATHY QUICK	03/12/08						S	724	LIBERTY CHAPEL ROAD
5	FLORENCE	6	SIGNAGE OF ROUTES	335465	JACKIE JOHNSON	03/18/08						S	552	POOR FARM ROAD
5	FLORENCE	6	SIGNAGE OF ROUTES	336793	VAN THREADGILL	03/26/08						S	107	ALLIGATOR ROAD
5	FLORENCE	6	SIGNAGE OF ROUTES	337137	JOYCE CHANDLER	03/28/08						S	1109	GREEN ACRES ROAD

Secretary 460 Pending

4/8/2008

Secretary 460 Pending District_Id: '1, 2, 3, 4, 5, 6, 7', Beginning Work Request Date: '27-JUN-2007', Ending Work Request Date: '31-MAR-2008' District, Comm Approval = 'T', (Date Eng Cert Req IS NULL OR Scdot Approval = 'P'), Work Requestor Type <>

Dist Id (Org)	County	Cong Dist	460 Request Type	Req.#	Requestor	Reported	Completed	Close Date	Certified	Meets	Scdot Approval	Type	Route	Road Name
5	FLORENCE	6	SIGNAGE OF ROUTES	337222	D.L. TOWNSEND	03/28/08				Y	P	US	301	FREEDOM BOULEVARD
5	FLORENCE	6	SIGNAGE OF ROUTES	337224	D. L. TOWNSEND	03/28/08				Y	P	S	12	CHURCH STREET
5	FLORENCE	6	SIGNAGE OF ROUTES	337383	D.L. TOWNSEND	03/31/08				Y	P	US	378	EAST US 378
5	FLORENCE	6	SIGNAGE OF ROUTES	337436	VALERIE	03/31/08						I	95	INTERSTATE 95
5	FLORENCE	6	SIGNAGE OF ROUTES	337492	SEN. HUGH LEATHERMAN	03/31/08								
5	FLORENCE	6	MARKINGS	335463	D.L. TOWNSEND	03/18/08				Y	P	S	13	NATIONAL CEMETERY ROAD
5	FLORENCE	6	MARKINGS	335476	D.L. TOWNSEND	03/18/08				Y	P	S	12	CHURCH STREET
5	FLORENCE	6	MARKINGS	337093	WARREN COKER	03/28/08						SC	341	MAIN STREET
5	FLORENCE	6	MARKINGS	327857	D.L. TOWNSEND	02/06/08	03/21/08					S	588	FREEDOM BOULEVARD
5	GEORGETOWN	1	SIGNAGE OF ROUTES	315199	ELLEN DONKLE	10/31/07				Y	P	US	17	OCEAN HIGHWAY
5	GEORGETOWN	1	SIGNAGE OF ROUTES	325506	CLUSTER UNITS HOMEOWNERS ASSOCIATION	01/23/08	04/04/08							
3	GREENVILLE	4	CURB CUTS	308045	C + L LAND DEVELOPERS	09/18/07						S	262	LYNN RD.
3	GREENVILLE	4	CURB CUTS	311109	JAMES MCCUTCHEEN, JR.	10/05/07						S	312	BATESVILLE RD.
3	GREENVILLE	4	CURB CUTS	317967	DAVID ROLLINGS	11/20/07						S	68	DUNKLIN BRIDGE RD
3	GREENVILLE	4	CURB CUTS	321549	WALT DAHGREN (MARIO DIPIERRO ENG.)	12/20/07						S	1098	FRONTAGE RD. (OFF SC-14)
3	GREENVILLE	4	CURB CUTS	323975	DAVID NELSON	01/11/08						S	562	MEECE BRIDGE RD
3	GREENVILLE	4	CURB CUTS	327100	DAVID HEWITT	02/01/08						S	562	MEECE BRIDGE RD
3	GREENVILLE	4	CURB CUTS	327860	WILLIAM T. BARRETT	02/06/08						S	68	DUNKLIN BRIDGE RD
3	GREENVILLE	4	CURB CUTS	328727	AMY HAYMES	02/12/08						S	69	LATIMER MILL RD
3	GREENVILLE	4	CURB CUTS	330358	RYAN SANDS	02/25/08						S	312	BATESVILLE RD.
3	GREENVILLE	4	CURB CUTS	333271	CARL TATE	03/10/08						S	173	TYGERSVILLE RD.
3	GREENVILLE	4	SIGNAGE OF ROUTES	297586	GERALD	07/27/07				N	P	S	112	GUM SPRINGS RD.
3	GREENVILLE	4	SIGNAGE OF ROUTES	298249	CITIZEN	07/30/07				N	P	SC	291	NORTH PLEASANTBURG
3	GREENVILLE	4	SIGNAGE OF ROUTES	301526	JERRY SEYMOUR	08/14/07					P	SC	14	SC 14
3	GREENVILLE	4	SIGNAGE OF ROUTES	301801	JOE PANELL	08/15/07					P	S	166	BRUSHY CREEK
3	GREENVILLE	4	SIGNAGE OF ROUTES	303215	LISA STEVENSON	08/22/07					P	S	547	ROPER MTN. EXT
3	GREENVILLE	4	SIGNAGE OF ROUTES	308793	DONNA CLAYTON	09/21/07	09/26/07				P	SC	101	SC-101
3	GREENVILLE	4	SIGNAGE OF ROUTES	311208	DEBBIE KNEBEL	10/05/07					P	S	114	TYGER BRIDGE RD.
3	GREENVILLE	4	SIGNAGE OF ROUTES	315469	WILLIAM DEAN	11/02/07					P	S	295	TAYLOR RD.
3	GREENVILLE	4	SIGNAGE OF ROUTES	315507	TAMMY PLEMMONS	11/02/07					P	S	129	CHIPQUAPIN RD
SWD	GREENVILLE	4	SIGNAGE OF ROUTES	320052	GARRY SMITH	12/07/07		01/11/08	01/11/08	N	P	I	385	I-385
3	GREENVILLE	4	SIGNAGE OF ROUTES	320507	LENWOOD COCHARN	12/11/07					P	S	344	STATE PARK RD
3	GREENVILLE	4	SIGNAGE OF ROUTES	325232	LARRY MERCER	01/22/08	03/11/08				P	US	25	US 25 NORTH
3	GREENVILLE	4	SIGNAGE OF ROUTES	336129	MR. SMITH	03/21/08					P	S	854	MOODY ST
3	GREENVILLE	4	TRAFFIC SIGNALS	297606	MARTHA MCNEECE	07/27/07				Y	P	US	25	AUGUSTA
3	GREENVILLE	4	TRAFFIC SIGNALS	313767	SISTER VENTA	10/23/07					P	SC	146	WOODRUFF RD
3	GREENVILLE	4	TRAFFIC SIGNALS	319540	DONA SIMOINS	12/05/07					P	SC	290	SC 290
3	GREENVILLE	4	TRAFFIC SIGNALS	325295	MARY PARKER	01/22/08					P	SC	146	WOODRUFF RD
3	GREENVILLE	4	MARKINGS	304051	GEORGE PARIS	08/27/07					P	SC	253	SC 253
3	GREENVILLE	4	MARKINGS	310950	CHARLIE FLOYD	10/04/07						SC	290	SC 290
3	GREENVILLE	4	MARKINGS	316771	SCOTT HUSTON	11/13/07					P	S	165	PINE KNOLL DRIVE
3	GREENVILLE	4	MARKINGS	326611	VANACE SHRECKENGAST	01/30/08					P	S	38	MAIN STREET TAYLORS
3	GREENVILLE	4	MARKINGS	331335	SANDRA GIBSON	02/28/08						I	385	I-385
3	GREENVILLE	4	GUARDRAIL	335150	PATROL	03/17/08						I	85	INTERSTATE I-85
7	HAMPTON	2	SIGNAGE OF ROUTES	324555	JACQUILYN DOBSON	01/08/08					P	S	69	DEER DRIVE
7	HAMPTON	2	SIGNAGE OF ROUTES	336631	PARRIS ISLAND COMMUNICATIONS	03/25/08								
5	HORRY	1	CURB CUTS	332561	HARVEY SIMMONS	03/06/08	03/11/08			Y	P	S	97	ADRAIN RD 2650
5	HORRY	1	SIGNAGE OF ROUTES	322349	DIANE JOHNSON	12/31/07				Y	P	SC	707	HWY 707 2670
5	HORRY	1	SIGNAGE OF ROUTES	336792	RODNEY CANNON	03/26/08						SC	90	HWY 90 2640
5	HORRY	1	GUARDRAIL	294930	PATROL	07/16/07				N	N	US	701	HWY 701
6	JASPER	2	SIGNAGE OF ROUTES	333417	KEN JORDAN	03/04/08					P	S	54	SNAKE ROAD
6	JASPER	2	SIGNAGE OF ROUTES	337152	MR. CLAUDE DEAN	03/19/08					P	S	22	TARBORO RD.
6	JASPER	2	MARKINGS	297492	HERBERT STANLEY	07/18/07				N	P	S	16	MILLPOND ROAD
1	KERSHAW	5	CURB CUTS	300674	PALMETTO CONSERVATIO	08/09/07	08/09/07				N	S	58	FLAT ROCK RD.
1	KERSHAW	5	CURB CUTS	305150	ANDREW BIGGER IV	08/30/07	10/12/07			Y	P	S	348	CHESTNUT RD. (US 1 & S-349)
1	KERSHAW	5	CURB CUTS	305548	KENDRA BELTON	09/04/07	10/10/07			N	P	S	489	CHERAW ROAD
1	KERSHAW	5	CURB CUTS	306444	MAGGIE HAYES	09/07/07	10/11/07			Y	P	S	15	OLD STAGECOACH ROAD
1	KERSHAW	5	CURB CUTS	308016	LEONARD TAYLOR III	09/18/07	10/12/07			Y	P	S	757	WATTS HILL ROAD
1	KERSHAW	5	CURB CUTS	308775	DAVID OUTLAW	09/21/07	10/02/07			Y	P	S	42	PORTER ROAD
1	KERSHAW	5	CURB CUTS	309429	NATHANIEL TROY PHARIS	09/26/07	10/05/07			Y	P	S	18	RED HILL RD.
1	KERSHAW	5	CURB CUTS	309916	MICHAEL VOYLES	09/28/07	12/11/07			Y	P	S	407	STEPHEN CAMPBELL ROAD

Secretary 460 Pending

4/8/2008

Secretary 460 Pending District_Id: '1, 2, 3, 4, 5, 6, 7', Beginning Work Request Date: '27-JUN-2007', Ending Work Request Date: '31-MAR-2008' District, Comm Approval = 'T', (Date Eng Cert Req IS NULL OR Scdot Approval = 'P'), Work Requestor Type <>

Dist Id (Org)	County	Cong Dist	460 Request Type	Req.#	Requestor	Reported	Completed	Close Date	Certified	Meets	Scdot Approval	Type	Route	Road Name
1	KERSHAW	5	CURB CUTS	310216	SARAH LEE	10/01/07	10/29/07			Y	P	S	46	HERMITAGE POND RD.
1	KERSHAW	5	CURB CUTS	311887	JOHN J. TERZAK	10/10/07	10/17/07			Y	P	S	503	BAKER'S MILL POND RD.
1	KERSHAW	5	CURB CUTS	311968	WILLIS HARRIS	10/11/07	10/17/07			Y	P	S	87	MILL CREEK ROAD
1	KERSHAW	5	CURB CUTS	312660	CAROL CATOE	10/16/07	10/29/07			Y	P	S	98	RABON RD.
1	KERSHAW	5	CURB CUTS	313168	SARAH BRANHAM	10/18/07	01/24/08			Y	P	S	700	LESLIE BRANHAM RD.
1	KERSHAW	5	CURB CUTS	314004	LETT CARROLL	10/24/07	11/14/07			Y	P	S	100	HASTY ROAD
1	KERSHAW	5	CURB CUTS	314006	RICARDO MCLAUGHLIN	10/24/07	10/31/07			Y	P	S	309	ROBINSON TOWN ROAD
1	KERSHAW	5	CURB CUTS	314154	L. GLEN INABINET	10/25/07	10/30/07			Y	P	S	346	FLINT HILL ROAD
1	KERSHAW	5	CURB CUTS	314160	RICHARD M. CAMERON	10/25/07	10/28/07			Y	P	S	743	ROY TRUESDELL
1	KERSHAW	5	CURB CUTS	315097	HARRIS BUILDERS, LLC.	10/31/07	11/01/07			Y	P	S	46	PRECIPICE ROAD
1	KERSHAW	5	CURB CUTS	316780	ARIZONA DEVANT	11/13/07	12/07/07			Y	P	S	622	BARFIELD ROAD (LUGOFF-ELGIN)
1	KERSHAW	5	CURB CUTS	317301	FRANK TRAPP	11/15/07	11/20/07			Y	P	S	640	LAKE SHORE DR.
1	KERSHAW	5	CURB CUTS	322974	LOUISE JACKSON	01/07/08	02/19/08			Y	P	S	94	TOMBFIELD ROAD
1	KERSHAW	5	CURB CUTS	323656	MELISSA HARVEY	01/09/08	03/10/08			N	P	S	535	OLD GEORGETOWN ROAD EAST
1	KERSHAW	5	CURB CUTS	325182	KERSHAW CO. ECON. DEVEL. BOARD	01/22/08	01/25/08			Y	P	S	329	DR. HUMPHRIES RD.
1	KERSHAW	5	CURB CUTS	326602	JAMES B. MCGUIRT	01/30/08	02/05/08			N	P	S	346	FLINT HILL ROAD
1	KERSHAW	5	CURB CUTS	327903	RANDAL FAILE	02/07/08	02/12/08			Y	P	S	32	ELLIS ROAD
1	KERSHAW	5	CURB CUTS	328165	STEVEN C. SLAUGHTER	02/08/08				N	P	S	46	HERITAGE POND ROAD
1	KERSHAW	5	CURB CUTS	329242	ABUNDANT LIFE CHURCH	02/15/08	02/19/08			Y	P	S	81	LAURENS ST.
1	KERSHAW	5	CURB CUTS	329246	ABUNDANT LIFE CHURCH	02/15/08	02/19/08			Y	P	S	115	CAMPBELL ST. (CAMDEN)
1	KERSHAW	5	CURB CUTS	329247	ABUNDANT LIFE CHURCH	02/15/08	02/19/08			Y	P	S	393	GORDON ST.
1	KERSHAW	5	CURB CUTS	333461	VALERIE A. WELLS	03/10/08						S	535	OLD GEORGETOWN ROAD EAST
1	KERSHAW	5	SIGNAGE OF ROUTES	296961	JANICE FROST	07/26/07				N	P	S	131	MCCRAE ROAD
1	KERSHAW	5	SIGNAGE OF ROUTES	297307	PASTOR ARIZONA DEVANE	07/27/07				N	P	S	101	SESSIONS ROAD
1	KERSHAW	5	SIGNAGE OF ROUTES	301590	MARY LANDES	08/14/07				N	P	S	940	OAKLAND DR.
1	KERSHAW	5	SIGNAGE OF ROUTES	306416	ERNESTINE ROSS	09/07/07	09/07/07			N		S	40	DAMASCUS CHURCH ROAD
1	KERSHAW	5	SIGNAGE OF ROUTES	307559	ERESTINE B. ROSS	09/14/07						US	1	JEFFERSON DAVIS HWY.
1	KERSHAW	5	SIGNAGE OF ROUTES	312735	ANONYMOUS	10/16/07						US	1	JEFFERSON DAVIS HWY.
1	KERSHAW	5	SIGNAGE OF ROUTES	321032	MR. ROY BELTON	12/17/07						S	1043	HOLLAND LANE
1	KERSHAW	5	SIGNAGE OF ROUTES	321122	TOM COUCH	12/17/07						S	35	KNIGHTS HILL ROAD
1	KERSHAW	5	SIGNAGE OF ROUTES	325035	VANESSA GARZA	01/18/08						S	622	BARFIELD ROAD (LUGOFF-ELGIN)
1	KERSHAW	5	MARKINGS	307529	THOMAS O. CALHOUN	09/14/07						US	521	BROAD ST. (CAMDEN)
1	KERSHAW	5	MARKINGS	315813	MRS. JOYCE MATTHEWS	11/05/07						S	76	CHESTNUT ST. (CAMDEN)
1	KERSHAW	5	MARKINGS	319486	CHIEF LARRY DAVIS	12/04/07						SC	341	BETHUNE RD.
4	LANCASTER	5	CURB CUTS	336905	FRANK OVERCASH	03/27/08						S	77	COLLEGE STREET (HEATH SPRINGS)
4	LANCASTER	5	SIGNAGE OF ROUTES	326586	WENDY SWEAT	01/30/08						S	284	OLD CAMDEN HIGHWAY
4	LANCASTER	5	SIGNAGE OF ROUTES	335600	TINA JACKSON	03/19/08						S	84	PLEASANT ROAD
2	LAURENS	3	SIGNAGE OF ROUTES	336277	GREENWOOD PATROL	03/24/08						S	481	LONESOME DOVE ROAD
2	LAURENS	3	SIGNAGE OF ROUTES	336282	GREENWOOD PATROL	03/24/08	03/31/08					S	344	WATT'S BRIDGE ROAD
2	LAURENS	3	SIGNAGE OF ROUTES	336635	LAURENS POLICE	03/25/08						S	24	RANCH ROAD
2	LAURENS	3	SIGNAGE OF ROUTES	336758	GWOOD HIGHWAY PATROL	03/26/08						SC	418	SOUTH CAROLINA HIGHWAY 418
2	LAURENS	3	TRAFFIC SIGNALS	334271	LARJENS DISPATCH	03/13/08						SC	14	SOUTH CAROLINA HIGHWAY 14
1	LEE	5	CURB CUTS	308081	NAOMI TAYLOR	09/18/07	09/25/07			Y		S	520	CONQUEST ROAD
1	LEE	5	CURB CUTS	310208	ROY FREEMAN	09/28/07	10/31/07					S	39	SANDY GROVE CHURCH ROAD
1	LEE	5	CURB CUTS	311489	WILLIE DAVIS	10/09/07	10/29/07					S	202	NEWMAN ST.
1	LEE	5	CURB CUTS	330013	JOHN BAKER	02/21/08	02/28/08			Y	P	S	28	MANNVILLE-ST. CHARLES ROAD
1	LEE	5	SIGNAGE OF ROUTES	306395	COKER COLLEGE	09/07/07						I	20	INTERSTATE 20
1	LEE	5	SIGNAGE OF ROUTES	308270	UNKNOWN	09/11/07						S	54	HEYWARD STREET
1	LEE	5	SIGNAGE OF ROUTES	326064	CENTRAL DISPATCH	01/26/08		01/26/08		Y	P	SC	58	SC- 58
1	LEE	5	SIGNAGE OF ROUTES	328292	CENTRAL DISPATCH	02/10/08	02/11/08			Y	P	SC	441	SC- 441
1	LEXINGTON	2	CURB CUTS	295849	BRANDON LYLES	07/19/07	09/17/07					S	1790	ARROW SHORES RD.
1	LEXINGTON	2	CURB CUTS	299078	JUDY FLEICHMAN	08/01/07	11/28/07			N	P	S	1322	OLD FERRY RD
1	LEXINGTON	2	CURB CUTS	302513	DALE NESS	08/20/07				N	P	S	243	NAZARETH RD.
1	LEXINGTON	2	CURB CUTS	306474	BILL BULL	09/10/07	09/11/07			Y		S	70	TWO NOTCH RD
1	LEXINGTON	2	CURB CUTS	309386	KERRY WOOTEN	09/25/07						S	164	CALVARY CHURCH RD.
1	LEXINGTON	2	CURB CUTS	309397	LEX CTY	09/25/07	10/22/07					S	1710	HUNTER DRIVE
1	LEXINGTON	2	CURB CUTS	313933	BILL DIXON	10/24/07				Y	P	S	169	SMITH POND ROAD
1	LEXINGTON	2	CURB CUTS	315142	BYRON COWARD	10/26/07								
1	LEXINGTON	2	CURB CUTS	318728	SARA ODOM	11/28/07	12/03/07					S	735	HOLLYWOOD RD.
1	LEXINGTON	2	CURB CUTS	328866	JOE BEDENBAUGH	02/13/08		02/15/08		Y	P	S	879	OLDE FARM ROAD
1	LEXINGTON	2	CURB CUTS	329701	MID-CAROLINA ELECTRIC CO-OP INC	02/20/08		02/22/08		Y	P	S	204	LONGS POND RD.

Secretary 460 Pending

4/8/2008

Secretary 460 Pending District_Id: '1, 2, 3, 4, 5, 6, 7', Beginning Work Request Date: '27-JUN-2007', Ending Work Request Date: '31-MAR-2008' District, Comm Approval = 'T', (Date Eng Cert Req IS NULL OR Scdot Approval = 'P'), Work Requestor Type <>

Dist Id (Org)	County	Cong Dist	460 Request Type	Req.#	Requestor	Reported	Completed	Close Date	Certified	Meets	Scdot Approval	Type	Route	Road Name
1	LEXINGTON	2	CURB CUTS	329707	NES, INC/STEVE MILLER	02/20/08		02/22/08		Y	P	S	70	TWO NOTCH RD
1	LEXINGTON	2	CURB CUTS	332471	JOHN FECHTEL	03/06/08		03/06/08		Y	P	S	1656	SCHOOL BUS RD.
1	LEXINGTON	2	CURB CUTS	332747	RANDY LEARY	03/06/08		03/06/08		Y	P	S	37	JUNIPER SPRINGS RD.
1	LEXINGTON	2	CURB CUTS	333641	CAROL ARNOLD	03/10/08						S	1671	PORTH CIRCLE
1	LEXINGTON	2	CURB CUTS	335051	WILL BROWN	03/14/08						S	624	CRYSTAL SPRINGS DR.
1	LEXINGTON	2	CURB CUTS	335514	ELIZABETH TEAL	03/18/08				Y	P	S	1314	WILLOW COVE
1	LEXINGTON	2	CURB CUTS	335616	STEVE PATEL	03/19/08						S	1814	MCSWAIN DR. -FRIG
1	LEXINGTON	2	CURB CUTS	335695	MATTHEW BORGES	03/18/08						S	486	BEECHWOOD DR.
1	LEXINGTON	2	CURB CUTS	336168	BRUCE & LYNN DAVIS	03/20/08				Y	Y	S	1407	ALICE HOWELL LN.
1	LEXINGTON	2	CURB CUTS	336587	RBK COMPANY LLC C/O RHETT KELLS	03/25/08	03/28/08			Y	P	S	626	INDUSTRIAL DR.
1	LEXINGTON	2	CURB CUTS	337112	JOHN MCCLURE	03/28/08						S	1834	GINNY LANE
1	LEXINGTON	2	SIGNAGE OF ROUTES	292709	TOMMY HAYDEN	06/27/07	07/31/07					S	1537	LITTLE CREEK ROAD
1	LEXINGTON	2	SIGNAGE OF ROUTES	292863	LT CRAWFORD	07/03/07	07/06/07				N	S	115	SHULL ISLAND ROAD
1	LEXINGTON	2	SIGNAGE OF ROUTES	296728	MS. GILDA BOGER	07/06/07	07/26/07		07/26/07	N	P	S	408	OLD CHEROKEE
1	LEXINGTON	2	SIGNAGE OF ROUTES	296844	JOHN FECHTEL	07/03/07	07/10/07			N	P	S	168	EMANUEL CHURCH RD.
1	LEXINGTON	2	SIGNAGE OF ROUTES	296848	RON SUBER	07/10/07	07/27/07		07/27/07	N	P	S	516	SALLIDA RIVER ROAD
1	LEXINGTON	2	SIGNAGE OF ROUTES	303972	DIANE HART	08/27/07				N	P	S	1073	CHARLIE RAST RD
1	LEXINGTON	2	SIGNAGE OF ROUTES	306038	IANONY	08/21/07	08/21/07					S	1860	WALT RAUCH
1	LEXINGTON	2	SIGNAGE OF ROUTES	306086	EARL	09/06/07	10/24/07					I	26	
1	LEXINGTON	2	SIGNAGE OF ROUTES	306094	REGINA CRAWFORD	09/06/07				Y	P	S	604	RAWL ROAD
1	LEXINGTON	2	SIGNAGE OF ROUTES	307942	LT. JIM CRAWFORD	09/17/07	11/08/07					S	356	NURSERY ROAD
1	LEXINGTON	2	SIGNAGE OF ROUTES	309909	DAISY MASSEY	09/28/07						S	1403	THREE DOG RD
1	LEXINGTON	2	SIGNAGE OF ROUTES	311380	LT. ZIGLER	10/08/07				Y	P	SC	2	STATE STREET
1	LEXINGTON	2	SIGNAGE OF ROUTES	311801	DAPHNE HICKEY	10/10/07						S	1722	HENBET RD.
1	LEXINGTON	2	SIGNAGE OF ROUTES	315594	JIM KINARD	11/02/07	01/04/08					SC	6	SOUTH LAKE DR.
1	LEXINGTON	2	SIGNAGE OF ROUTES	315952	JANNA RANKIN	11/08/07						S	625	OLD CHARLESTON RD.
1	LEXINGTON	2	SIGNAGE OF ROUTES	316064	JAY EICHLER	11/07/07						S	77	TWO NOTCH RD.
1	LEXINGTON	2	SIGNAGE OF ROUTES	317009	LT CRAWFORD	11/14/07						S	1764	WOODBERRY RD.
1	LEXINGTON	2	SIGNAGE OF ROUTES	317057	SUSAN WHITAKER	11/14/07						S	1075	HARBOR HEIGHTS DR.
1	LEXINGTON	2	SIGNAGE OF ROUTES	317060	LT CRAWFORD	11/14/07						S	71	WOODBERRY RD.
1	LEXINGTON	2	SIGNAGE OF ROUTES	317103	MISSY WILSON	11/14/07						S	51	AMICKS FERRY RD.
1	LEXINGTON	2	SIGNAGE OF ROUTES	317728	JOE JEFFCOAT	11/19/07						S	1466	MACK EDISTO
1	LEXINGTON	2	SIGNAGE OF ROUTES	321044	DAVID GRIFFITH	12/17/07						US	321	SOUTH BOUND ROAD
1	LEXINGTON	2	SIGNAGE OF ROUTES	321452	HELEN HUBER	12/14/07						S	106	MINERAL SPRINGS
1	LEXINGTON	2	SIGNAGE OF ROUTES	323750	LUTHER WOODS	01/10/08						US	378	HIGHWAY 378
1	LEXINGTON	2	SIGNAGE OF ROUTES	324677	JERRY HUBER	01/16/08						S	106	MINERAL SPRINGS
1	LEXINGTON	2	SIGNAGE OF ROUTES	328618	MS. MARLIN DOWSON	02/12/08						S	34	POND BRANCH ROAD
1	LEXINGTON	2	SIGNAGE OF ROUTES	331098	ALVIN BOZARD	02/27/08						S	239	WEED
1	LEXINGTON	2	SIGNAGE OF ROUTES	333020	JIM CRAWFORD @ SHERIFF'S DEPT	03/07/08						S	1551	BERRYHILL RD.
1	LEXINGTON	2	SIGNAGE OF ROUTES	333354	LYNN WOOTEN	03/10/08						SC	302	EDMUND HWY.
1	LEXINGTON	2	SIGNAGE OF ROUTES	333757	MARY	03/08/08	03/08/08					S	29	ST. PETERS CHURCH
1	LEXINGTON	2	SIGNAGE OF ROUTES	337271	BENJIMIN HARWELL	03/27/08						S	309	COURT AVE.
1	LEXINGTON	2	SIGNAGE OF ROUTES	337493	GARY @ SHERIFF'S DEPT	03/31/08	03/31/08			N	N	S	1209	FAIRLANE DR.
1	LEXINGTON	2	TRAFFIC SIGNALS	301394	REFUSED INFORMATION	08/08/07	08/15/07			N		US	1	AUGUSTA RD.
1	LEXINGTON	2	TRAFFIC SIGNALS	302963	JILL QUATTLEBAUM	08/09/07				N	P	S	244	OLD ORANGEBURG ROAD
1	LEXINGTON	2	TRAFFIC SIGNALS	304995	CPT. YOUNG	08/30/07				N	P	SC	60	LAKE MURRAY BLVD
1	LEXINGTON	2	TRAFFIC SIGNALS	309571	BARBARA KASPER	09/26/07						US	1	WEST MAIN ST.
1	LEXINGTON	2	TRAFFIC SIGNALS	311962	RICHARD HOOK	10/11/07						US	378	SUNSET BLVD.
1	LEXINGTON	2	TRAFFIC SIGNALS	312091	ROBERT HOOK	10/11/07						S	172	WISE FERRY RD
1	LEXINGTON	2	TRAFFIC SIGNALS	315950	STEVE WILSON	11/06/07						US	1	AUGUSTA RD.
1	LEXINGTON	2	TRAFFIC SIGNALS	315962	WEST COLUMBIA	11/06/07		11/06/07	11/15/07	Y	P	US	1	MEETING ST.
1	LEXINGTON	2	TRAFFIC SIGNALS	316218	TERESA MATTHEWS	11/07/07						US	378	SUNSET BLVD
1	LEXINGTON	2	TRAFFIC SIGNALS	318011	CITY OF WEST COLUMBIA	11/21/07						US	1	AUGUSTA RD.
1	LEXINGTON	2	TRAFFIC SIGNALS	335995	AURIE RICHARDSON	03/20/08								TWO NOTCH RD
1	LEXINGTON	2	MARKINGS	336734	CHIEF GARDNER	03/26/08						US	178	FAIRVIEW ROAD
1	LEXINGTON	2	MARKINGS	294779	MARK NOLT	07/13/07	07/18/07					US	378	SUNSET BLVD
1	LEXINGTON	2	MARKINGS	305667	DAVID DAVIS	09/04/07	10/11/07					S	386	OAK DR.
1	LEXINGTON	2	MARKINGS	306175	MR. DAVID DAVIS	09/06/07	10/11/07					S	386	OAK DR.
1	LEXINGTON	2	GUARDRAIL	301428	CYNTHIA LITTLE	08/13/07				N	P	S	56	ALEXANDER RD.
1	LEXINGTON	2	GUARDRAIL	307838	FAITH M. KIVISEK	09/17/07						SC	6	DREHER SHORES RD
1	LEXINGTON	2	GUARDRAIL	317118	REX ADKINS	11/14/07						S	1209	FAIRLANE DR.

Secretary 460 Pending

4/8/2008

Secretary 460 Pending District_Id: '1, 2, 3, 4, 5, 6, 7'. Beginning Work Request Date: '27-JUN-2007', Ending Work Request Date: '31-MAR-2008' District, Comm Approval = 'T', (Date Eng Cert Req IS NULL OR Scdot Approval = 'P'), Work Requestor Type <>

Dist Id (Org)	County	Cong Dist	460 Request Type	Req.#	Requestor	Reported	Completed	Close Date	Certified	Meets	Scdot Approval	Type	Route	Road Name
1	LEXINGTON	2	GUARDRAIL	337389	PATROL DISPATCH	03/30/08	03/30/08			Y	Y	S	104	OLD BARNWELL
SWD	MARION	6		322756	MARVIN STEVENSON	01/03/08								
5	MARION	6	SIGNAGE OF ROUTES	332221	PATROL	03/05/08	03/02/08					S	122	SEABOARD AVE.
5	MARLBORO	5	CURB CUTS	320702	ROBERT POUNCY	12/13/07	12/14/07			Y	Y	S	19	CAROLINA CHURCH ROAD
5	MARLBORO	5	CURB CUTS	331694	CHARLES HODGE	03/03/08	03/03/08			N		S	381	ATTADALE ROAD
5	MARLBORO	5	CURB CUTS	335327	KAREN WILKINS	03/18/08						S	440	ODDM ROAD
5	MARLBORO	5	SIGNAGE OF ROUTES	333263	HWY PATROL	03/10/08	03/10/08					SC	177	SC 177
2	NEWBERRY	5	CURB CUTS	332173	JULIA SMITH	03/05/08						S	299	BOINEST ROAD
2	NEWBERRY	5	CURB CUTS	332177	BETTY CURETON	03/05/08						S	257	OLD 96 ROAD
2	NEWBERRY	5	CURB CUTS	334264	SOLOMON WILLIAMS	03/12/08						S	376	SANDY RUN CREEK ROAD
3	OCONEE	3	CURB CUTS	297647	THRIFT BROS IN COMP	07/19/07	07/27/07		09/04/07	Y	P	S	106	NORTH AVENUE
3	OCONEE	3	CURB CUTS	330471	CARL HINTON	02/25/08	04/04/08			N	P	S	99	RODGERS RD
3	OCONEE	3	CURB CUTS	334417	DWIGHT & CAROLYN HORTON	03/13/08				Y	P	S	68	RIVER
3	OCONEE	3	CURB CUTS	335606	DAVID HUBAY	03/19/08	04/07/08			N	Y	S	437	MULLINS FORD LANDING RD
3	OCONEE	3	CURB CUTS	335608	JEREMY DAVIS	03/19/08	04/03/08			N	N	S	66	W PINE GROVE RD
3	OCONEE	3	CURB CUTS	335782	ULBRICH PRECISION FLAT WIRE	03/19/08				Y	P	S	109	PLANT ROAD
3	OCONEE	3	CURB CUTS	336023	TOM WINKOPP	03/20/08				Y	P	S	37	J. P. STEVENS
3	OCONEE	3	CURB CUTS	336862	ZJ HOUSING	03/26/08	04/03/08			Y	Y	S	202	SAFETY HARBOR
3	OCONEE	3	CURB CUTS	336873	RICK & LINDA MCAVOY	03/26/08	04/03/08			Y	P	S	207	CAIN
3	OCONEE	3	CURB CUTS	336976	CONNIE WILLIAMS	03/27/08	04/03/08			Y	Y	S	168	LITTLE CHOESTOE RD
3	OCONEE	3	CURB CUTS	337007	RAISOR DEVELOPEMENT GROUP	03/27/08	04/04/08			Y	Y	S	25	JOCASSEE LAKE RD
3	OCONEE	3	CURB CUTS	337448	DONNIE CROOKS	03/31/08						S	63	RETURN CHURCH RD
3	OCONEE	3	SIGNAGE OF ROUTES	301702	SUE PECK	08/14/07					P	S	676	HILLANDALE ROAD
3	OCONEE	3	SIGNAGE OF ROUTES	305670	ANDY MYERS	09/04/07					P	SC	24	WEST OAK HIGHWAY
3	OCONEE	3	SIGNAGE OF ROUTES	314412	MARTHA MORAN	10/26/07					P	S	222	MOUNTAIN VIEW DR
3	OCONEE	3	SIGNAGE OF ROUTES	316432	LUTHER LYLE	11/08/07					P	SC	28	BLUE RIDGE BLVD
3	OCONEE	3	SIGNAGE OF ROUTES	317880	BARBRA HAKESLEY	11/20/07					P	S	59	PLAYGROUND
3	OCONEE	3	SIGNAGE OF ROUTES	317949	LARRY DICKSON	11/20/07					P	SC	59	TOKEENA RD
3	OCONEE	3	SIGNAGE OF ROUTES	321240	CRESCENT RESOURCES/BRIAN GOSSEY	12/18/07					P	SC	130	STAMP CREEK ROAD
3	OCONEE	3	SIGNAGE OF ROUTES	322573	BYRON DUNCAN	01/02/08				N	P	S	73	CRESTWOOD DRIVE
3	OCONEE	3	SIGNAGE OF ROUTES	323035	LISA WILLIAMS	01/07/08					P	S	222	MOUNTAIN VIEW DR
3	OCONEE	3	SIGNAGE OF ROUTES	328158	MICHAEL SMITH	02/08/08					P	S	164	E N BROAD
3	OCONEE	3	SIGNAGE OF ROUTES	333998	JANICE HARE	03/12/08					P	S	160	CLEVELAND PIKE
3	OCONEE	3	MARKINGS	303282	SENATOR'S OFF (CAROL)	08/22/07				Y	P	SC	11	SC-11
3	OCONEE	3	MARKINGS	317694	SAMMY GRANT	11/19/07				Y	P	S	36	COFFEE RD
3	OCONEE	3	MARKINGS	318126	JAMES MOORE	11/21/07	03/31/08		03/31/08	Y	P	SC	183	PICKENS HWY
3	OCONEE	3	MARKINGS	334978	SCHOOL RESOURCE OFFICER NORMAN DUKE	03/17/08					P	S	73	CRESTWOOD DRIVE
SWD	ORANGEBURG	6	SIGNAGE OF ROUTES	314804	SENATOR GROOMS	10/29/07						I	26	
7	ORANGEBURG	6	SIGNAGE OF ROUTES	337530	MARY	03/31/08								
3	PICKENS	3	CURB CUTS	300655	RICHARD PHIPPS	08/08/07	08/08/07			Y	P	S	162	THOMAS MILL RD
3	PICKENS	3	CURB CUTS	301960	LUCAS DURHAM	08/15/07	08/15/07			Y	P	S	27	RUHAMMAH ROAD
3	PICKENS	3	MARKINGS	335487	SARA GILLILAND	03/18/08				Y	P			
SWD	RICHLAND	2		316368	CENSUS BUREAU	11/08/07						S	171	PARK ST
1	RICHLAND	2	CURB CUTS	294368	CHUCK CECIL	07/12/07	10/10/07					S	1243	FERNWOOD ROAD
1	RICHLAND	6	CURB CUTS	296016	JAMES THOMAS	07/20/07	07/25/07					S	2281	CORNELIUS DRIVE
1	RICHLAND	6	CURB CUTS	296360	LEITH CLOUTH	07/23/07	09/04/07					S	1498	HYATT AVE
1	RICHLAND	2	CURB CUTS	297094	THERESA JONES	07/26/07	08/08/07			N		S	2386	FORE AVENUE
1	RICHLAND	2	CURB CUTS	298936	KENDRIA SAULTER	07/28/07				N	P	S	1425	FLORAN ST
1	RICHLAND	6	CURB CUTS	299498	ROCKFORD CONSTRUCTION	08/02/07				N	P	S	83	HARDSCRABBLE ROAD
1	RICHLAND	6	CURB CUTS	299505	HALLMARK HOMES INT'L	07/20/07				N	P	S	1546	AZALEA DR
1	RICHLAND	2	CURB CUTS	302096	UNIVERSITY OF SOUTH C	08/16/07				N	P	S	1531	WILLIAMS ST
1	RICHLAND	2	CURB CUTS	302712	CHUCK MUNN	08/08/07	10/01/07			N	P	S	1041	KELLY MILL RD
1	RICHLAND	6	CURB CUTS	303130	SHAWN C. EPPS	08/10/07				N	P	S	135	WASHINGTON ST
1	RICHLAND	2	CURB CUTS	305111	JACOBS CREEK, LLC	08/13/07				N	P	S	1292	OLD TWO NOTCH RD
1	RICHLAND	2	CURB CUTS	308133	CLAY WALSH	09/18/07	09/25/07			Y	P	S	54	LANGFORD ROAD
1	RICHLAND	2	CURB CUTS	309643	SCE&G	09/26/07						S	2885	COMMUNITY RD
1	RICHLAND	2	CURB CUTS	311074	HARVEY CAPELL	10/05/07	10/11/07			Y	P	S	957	FARMING CREEK ROAD
1	RICHLAND	2	CURB CUTS	317538	LAKE CAROLINA DEVELOP	11/16/07						S	1041	KELLY MILL RD
1	RICHLAND	2	CURB CUTS	318386	CHARLES S. COLEMAN, J	11/26/07	12/07/07			Y	P	S	1296	SOUTH GRAMPAN RD
1	RICHLAND	2	CURB CUTS	319050	LAWRENCE DAVIS	11/30/07	01/08/08			N	P	S	954	ZION CHURCH RD
1	RICHLAND	2	CURB CUTS	319615	DUSTY COGGINS	12/05/07				N	P	S	1708	WATER GARDEN ST

Secretary 460 Pending

4/8/2008

Secretary 460 Pending District_Id: '1, 2, 3, 4, 5, 6, 7', Beginning Work Request Date: '27-JUN-2007', Ending Work Request Date: '31-MAR-2008' District, Comm Approval = 'T', (Date Eng Cert Req IS NULL OR Scdot Approval = 'P'), Work Requestor Type <>

Dist Id (Org)	County	Cong Dist	460 Request Type	Req.#	Requestor	Reported	Completed	Close Date	Certified	Meets	Scdot Approval	Type	Route	Road Name
1	RICHLAND	2	CURB CUTS	319783	JERRY GREENE	12/03/07	12/05/07			Y	P	S	1293	FLORA DR
1	RICHLAND	2	CURB CUTS	328122	CENTERLINE DEVELOPERS, LLC - H. PICKREL	02/08/08						S	53	SPEARS CREEK CHURCH RD
1	RICHLAND	2	CURB CUTS	329730	FRED PRICE	02/20/08						S	239	COUNTRY CLUB DR
1	RICHLAND	2	CURB CUTS	329731	NICOLE HOWLAND	02/20/08			Y	Y		S	41	BOOKMAN LOOP
1	RICHLAND	2	CURB CUTS	331401	MACK A. MCCANTS	02/29/08						S	2455	ADAMS RD
1	RICHLAND	2	CURB CUTS	332528	BRIAN HAAS	03/06/08			Y	Y		S	221	BEARCREEK RD
1	RICHLAND	2	CURB CUTS	332878	JERRY WOLFE	03/07/08	03/07/08		Y	P		S	1682	CEDAR CREEK RD
1	RICHLAND	2	CURB CUTS	334557	BETTY BELTON	03/14/08						S	1692	NORTH EAST MILES ROAD
1	RICHLAND	2	CURB CUTS	335256	TODD LYLE	03/18/08						S	132	CONFEDERATE AVE
1	RICHLAND	2	CURB CUTS	335800	GEORGE WILSON	03/19/08						S	1436	LORICK RD
1	RICHLAND	2	CURB CUTS	335834	DAVID SMITH	03/19/08						S	406	LONER RD
1	RICHLAND	2	CURB CUTS	335886	DAVID WELLFORD	03/20/08	03/27/08		Y	Y		S	87	MONTGOMERY LANE
1	RICHLAND	6	CURB CUTS	336928	VALERIE HOLLIS	03/27/08						S	1300	WESTON RD
1	RICHLAND	6	CURB CUTS	337350	ANNETTE MORRIS	03/31/08						S	123	SAND HILL RD
1	RICHLAND	6	SIGNAGE OF ROUTES	296722	JOHN HAREDEE	07/05/07			N	P		S	243	KEY RD
1	RICHLAND	6	SIGNAGE OF ROUTES	296763	MR. DAVID BREWER	07/25/07	08/12/07		07/26/07	N	P	S	33	TRENHOLM RD
1	RICHLAND	6	SIGNAGE OF ROUTES	296993	CHUCK KNOWLES	07/20/07			N	P		S	708	WOODFORD RD
1	RICHLAND	2	SIGNAGE OF ROUTES	297237	OMBUDSMAN	07/26/07			N	P		S	60	GROVER WILSON ROAD
1	RICHLAND	2	SIGNAGE OF ROUTES	299286	TRINA TRAMEL	07/24/07	07/24/07		N	P		S	2033	SPARKLEBERRY
1	RICHLAND	6	SIGNAGE OF ROUTES	299537	SARA BURNSTIDE	07/31/07	07/31/07		N	P		S	905	BENSON RD
1	RICHLAND	2	SIGNAGE OF ROUTES	300066	MARK NOLT	08/07/07	08/18/07					S	2749	CARNES ST
1	RICHLAND	2	SIGNAGE OF ROUTES	300248	JACQUELINE DICKERSON	08/07/07	03/19/08		N	P		S	50	ATLAS RD
1	RICHLAND	6	SIGNAGE OF ROUTES	300976	DISPATCH	08/09/07	03/26/08		N	P		I	20	INTERSTATE 20
1	RICHLAND	2	SIGNAGE OF ROUTES	303358	DOUG THOMPSON	08/16/07			N	P		S	3020	GREYSTONE BLVD.
1	RICHLAND	2	SIGNAGE OF ROUTES	304570	RUSTY JACKSON	08/29/07			N	P		S	1315	JACOBS DRIVE
1	RICHLAND	2	SIGNAGE OF ROUTES	305588	SHAW	08/17/07	08/17/07					S	52	CLEMSON RD
1	RICHLAND	2	SIGNAGE OF ROUTES	305600	MATT ANDERSON	09/04/07						S	1041	RIMER POND ROAD
1	RICHLAND	2	SIGNAGE OF ROUTES	305908	HUBERT WILLIAMS	09/05/07	03/18/08					S	1293	FLORA DR
1	RICHLAND	2	SIGNAGE OF ROUTES	306091	POOL	08/23/07	08/23/07					R	5136	
1	RICHLAND	2	SIGNAGE OF ROUTES	306093	IRIS MITCHUM	08/23/07	10/30/07					S	1700	REMBERT MARTIN PARK
1	RICHLAND	2	SIGNAGE OF ROUTES	306168	HWY DISPATCH	08/28/07	08/28/07							
1	RICHLAND	6	SIGNAGE OF ROUTES	306173	COLUMBIA CENTRAL	09/06/07	10/23/07					US	76	
1	RICHLAND	2	SIGNAGE OF ROUTES	306385	OMBUDSMAN OFFICE	08/30/07	08/30/07					S	1403	THREE DOG RD
1	RICHLAND	2	SIGNAGE OF ROUTES	306397	HENRY BURKE	08/30/07	08/30/07					S	843	LONG SHADOW LANE
1	RICHLAND	2	SIGNAGE OF ROUTES	306405	RINA	08/30/07	08/30/07					S	1026	OLD PERCIVAL ROAD
1	RICHLAND	6	SIGNAGE OF ROUTES	308115	MS. CAROL KANE	09/07/07						I	20	INTERSTATE 20
1	RICHLAND	6	SIGNAGE OF ROUTES	309625	JENNIFER LINDGREEN	09/26/07						S	222	TROTTER RD
1	RICHLAND	2	SIGNAGE OF ROUTES	310136	GEORGE RICE (EMS)	10/01/07		10/24/07				R	7473	
1	RICHLAND	2	SIGNAGE OF ROUTES	311424	KAREN FABREGAT	10/09/07						S	33	TRENHOLM RD
1	RICHLAND	2	SIGNAGE OF ROUTES	311468	ERIC	10/07/07	10/07/07		N	P		S	60	GROVER WILSON ROAD
1	RICHLAND	6	SIGNAGE OF ROUTES	311470	JANE DOE HIGHWAY PATR	10/07/07	10/07/07		N	P		S	1444	JAMES BROWDER RD
1	RICHLAND	6	SIGNAGE OF ROUTES	311474	SHAKEL	10/08/07	10/08/07		N	P		S	1162	OLD CONAGREE RUN
1	RICHLAND	2	SIGNAGE OF ROUTES	312644	HIGHWAY PATROL SABLE	10/14/07	10/14/07		N	P		S	727	SHOP RD
1	RICHLAND	2	SIGNAGE OF ROUTES	313032	ANNE WHITE	10/17/07						S	151	DECKER BLVD.
1	RICHLAND	2	SIGNAGE OF ROUTES	315665	KATHY MOTLEY	11/02/07	11/02/07					S	53	BOOKMAN RD
1	RICHLAND	2	SIGNAGE OF ROUTES	318429	KSTHY HOOVER	11/26/07	02/22/08					S	1100	OLD WOODLAND ROAD
1	RICHLAND	2	SIGNAGE OF ROUTES	318506	ANGELA ESTES	11/27/07	01/31/08					US	601	MCCORDS FERRY RD
1	RICHLAND	2	SIGNAGE OF ROUTES	321725	ANGELA YARBOROUGH	12/21/07						S	635	HOLLINGSBED ROAD
1	RICHLAND	6	SIGNAGE OF ROUTES	323385	GENE TEAGE	12/31/07	12/31/07							
1	RICHLAND	2	SIGNAGE OF ROUTES	326076	JOEL LOURIE	01/28/08						S	2127	OLD NATIONAL HWY
1	RICHLAND	2	SIGNAGE OF ROUTES	326316	MS. BUSH	01/29/08						S	1070	WATER ST
1	RICHLAND	2	SIGNAGE OF ROUTES	326324	MS. BUSH	01/29/08						S	1502	GRAND STREET
1	RICHLAND	6	SIGNAGE OF ROUTES	326458	MS BARBERA SUMTER	01/29/08						S	43	BRICKYARD RD
1	RICHLAND	2	SIGNAGE OF ROUTES	328495	OFFICER GIBSON	02/11/08						S	1408	ST. ANDREWS TERRACE RD
1	RICHLAND	2	SIGNAGE OF ROUTES	328864	CARLTON MOREY	02/13/08						S	1974	BELLA VISTA DR
1	RICHLAND	2	SIGNAGE OF ROUTES	329775	MR. DAVID BREWER	02/20/08						S	260	CLEMSON AVE
1	RICHLAND	2	SIGNAGE OF ROUTES	330115	JENNY KIRTON	02/22/08						S	1041	KELLY MILL RD
1	RICHLAND	2	SIGNAGE OF ROUTES	333770	MS. VICKIE MCGAHEE	03/10/08						S	1403	THREE DOG RD
1	RICHLAND	2	SIGNAGE OF ROUTES	334100	DONNA DABBS	03/12/08						I	26	INTERSTATE 26
1	RICHLAND	2	SIGNAGE OF ROUTES	334254	MARRY ANN MILLER	03/13/08						S	635	HOLLINGSBED ROAD
1	RICHLAND	2	SIGNAGE OF ROUTES	334302	FRANK GIBBS	03/13/08						S	3957	FOWLER ST

Secretary 460 Pending

4/8/2008

Secretary 460 Pending District_Id: '1, 2, 3, 4, 5, 6, 7'. Beginning Work Request Date: '27-JUN-2007', Ending Work Request Date: '31-MAR-2008' District, Comm Approval = 'T', (Date Eng Cert Req IS NULL OR Scdot Approval = 'P'), Work Requestor Type <>

Dist Id (Org)	County	Cong Dist	460 Request Type	Req.#	Requestor	Reported	Completed	Close Date	Certified	Meets	Scdot Approval	Type	Route	Road Name
1	RICHLAND	2	SIGNAGE OF ROUTES	334488	TOM FOY	03/14/08						S	827	ROCKBRIDGE RD
1	RICHLAND	6	SIGNAGE OF ROUTES	335624	BARRETT K. SCOTT	03/19/08						S	708	FRYE RD
1	RICHLAND	6	SIGNAGE OF ROUTES	337059	MR. STEVEN LANGER	03/27/08						S	218	FONTAINE ROAD
1	RICHLAND	2	SIGNAGE OF ROUTES	337217	JOCELYN JENNINGS	03/28/08						SC	215	MONTICELLO RD
1	RICHLAND	2	SIGNAGE OF ROUTES	337283	HIGHWAY PATROL	03/28/08	03/28/08					S	1293	FLORA DR
1	RICHLAND	2	SIGNAGE OF ROUTES	337397	POOLE	03/31/08	03/29/08					I	20	INTERSTATE 20
1	RICHLAND	2	SIGNAGE OF ROUTES	337403	TAYLOR	03/29/08	03/29/08					I	20	INTERSTATE 20
1	RICHLAND	2	TRAFFIC SIGNALS	297812	REV. KROENKE	07/30/07			N	P		S	31	BUSH RIVER RD
1	RICHLAND	2	TRAFFIC SIGNALS	299800	ROBERT LIPTAK	08/06/07			N	P		US	1	TWO NOTCH RD
1	RICHLAND	2	TRAFFIC SIGNALS	301386	REFUSED INFORMATION	08/08/07	08/15/07		N			S	60	LAKE MURRAY BLVD.
1	RICHLAND	2	TRAFFIC SIGNALS	309348	JIM BREZNAY	09/25/07						S	52	CLEMSON RD
1	RICHLAND	2	TRAFFIC SIGNALS	313165	RIVERS	10/15/07						S	151	DECKER BLVD.
1	RICHLAND	2	TRAFFIC SIGNALS	313781	DONNA TUCKER	10/23/07						SC	215	MONTICELLO RD
1	RICHLAND	6	TRAFFIC SIGNALS	314098	COLUMBIA HOUSING AUTH	10/22/07						SC	16	ROSEWOOD DR
1	RICHLAND	6	TRAFFIC SIGNALS	314241	GOODWIN	10/24/07						SC	262	LEESBURG ROAD
1	RICHLAND	2	TRAFFIC SIGNALS	315009	MS. CHARLOTTE SANDERS	10/30/07			Y	P		S	15	ASSEMBLY ST
1	RICHLAND	2	TRAFFIC SIGNALS	324859	KELLY CUNNINGHAM	01/16/08						S	151	DECKER BLVD.
1	RICHLAND	6	TRAFFIC SIGNALS	327160	RACHEL MEAD	02/01/08						S	52	CLEMSON RD
1	RICHLAND	2	MARKINGS	307246	ALEXANDER OWENS	09/12/07	01/10/08					S	913	WESTON AVE
1	RICHLAND	2	MARKINGS	313941	NELLE PETERSON	10/24/07						SC	12	FOREST DR
1	RICHLAND	2	MARKINGS	326002	MS. MARGARATE MASSE	01/25/08						S	89	CEDAR TERRACE
1	RICHLAND	2	MARKINGS	326004	MS. MARGARATE MASSE	01/25/08						S	1456	WOODLAWN AVE
1	RICHLAND	6	MARKINGS	306742	RICK WERTS	09/10/07	01/14/08					US	76	MILLWOOD AVE
1	RICHLAND	2	MARKINGS	307978	TUCKER COOPER	09/17/07	11/06/07					S	268	SCREAMING EAGLE RD
1	RICHLAND	2	MARKINGS	309469	GEORGE GILLO	09/28/07	11/06/07					S	48	SOUTH BELTLINE
1	RICHLAND	2	MARKINGS	320414	ALEXANDER OWINGS	12/11/07						S	901	PRESCOTT DRIVE
1	RICHLAND	2	MARKINGS	334919	RICHARD BRANHAM	03/17/08						S	2776	CAROTEC BLVD.
1	RICHLAND	2	GUARDRAIL	307170	SANDRA D. JONES	09/10/07						S	1682	CEDAR CREEK RD
1	RICHLAND	2	GUARDRAIL	318627	MS. DELORIS MUNGO	11/27/07						SC	6	DREHER SHOALS ROAD
2	SALLUDA	3	CURB CUTS	328861	JERALD GASKILL	02/13/08						S	122	ROBINS WALK
3	SPARTANBURG	4	CURB CUTS	307346	CHIP SMITH	09/13/07	09/28/07		Y	P		S	987	EAST FRONTAGE ROAD
3	SPARTANBURG	4	CURB CUTS	308294	CARLISLE ENTERPRISES	09/19/07	09/25/07		Y	P		S	37	COMPTON BRIDGE ROAD @ CAMPOBELLO
3	SPARTANBURG	4	CURB CUTS	309102	PAMELA GLENN	09/24/07	10/01/07		Y	Y		S	75	MT. LEBANON ROAD @ CAMPOBELLO
3	SPARTANBURG	4	CURB CUTS	310406	H & B COMMERCIAL PROP	10/02/07	10/23/07		Y	P		S	11	MAIN STREET (E) @ INMAN
3	SPARTANBURG	4	CURB CUTS	312110	HURRC, LLC	10/11/07	11/06/07		Y	P		S	219	CAMPGROUND ROAD
3	SPARTANBURG	4	CURB CUTS	313341	STEVE STEADUBG	10/19/07	10/29/07		Y	P		S	12	BROCKMAN MCCLIMON ROAD @ WOODSCHAPEL
3	SPARTANBURG	4	CURB CUTS	336800	STAN STANSLAGOV	03/26/08			Y	Y		S	211	WILKINS ROAD @ LAKE BOWEN
3	SPARTANBURG	4	CURB CUTS	337473	G R LINTON	03/31/08						S	1734	RANDOLPH AVE. @ LANDRUM
3	SPARTANBURG	4	SIGNAGE OF ROUTES	292314	HWYPATROL	06/29/07	06/29/07		Y	P		US	221	CHESNEE HWY
3	SPARTANBURG	4	SIGNAGE OF ROUTES	307857	HWY PATROL	09/17/07	09/17/07		Y	P		S	1787	GOSNELL AVE. @ INMAN
3	SPARTANBURG	4	SIGNAGE OF ROUTES	309410	HWY PATROL LOG	09/26/07			Y	P		SC	9	BOILING SPRINGS ROAD
3	SPARTANBURG	4	SIGNAGE OF ROUTES	310429	DWAYNE THOMPSON	10/02/07				P		S	261	MCELRAITH RD. @ WOODRUFF
3	SPARTANBURG	4	SIGNAGE OF ROUTES	313025	PATRICK	10/17/07	10/17/07		Y	Y		S	954	FRONTAGE RD OF 26
3	SPARTANBURG	4	SIGNAGE OF ROUTES	314551	BRENDA	10/29/07			Y	P		SC	290	DUNCAN MOORE HWY @ MOORE
3	SPARTANBURG	4	SIGNAGE OF ROUTES	316450	HWY PATROL LOG	11/09/07	11/13/07		Y	Y		S	1007	JONES RD. @ F.R. I-85
3	SPARTANBURG	4	SIGNAGE OF ROUTES	316451	HWYPATROL LOG	11/09/07		04/03/08	12/07/07	N	P	SC	129	FORT PRINCE BLVD.
3	SPARTANBURG	4	SIGNAGE OF ROUTES	322084	MADONNA HINES	12/28/07				P		S	60	JOHN DODD ROAD @ CAMPTON, JACKSON MILLS & WELLFORD
3	SPARTANBURG	4	SIGNAGE OF ROUTES	333664	STEVE BELUE	03/11/08						S	212	EDWARDS ROAD @ INMAN
3	SPARTANBURG	4	SIGNAGE OF ROUTES	333668	JOSEPH DOUGHERTY	03/11/08						S	12	BROCKMAN MCCLIMON ROAD @ WOODSCHAPEL
3	SPARTANBURG	4	SIGNAGE OF ROUTES	334125	HWY PATROL	03/12/08						SC	295	SOUTHPORT RD.
3	SPARTANBURG	4	MARKINGS	304604	MARY GOSNELL	08/29/07			N	P		SC	290	DUNCAN MOORE HWY @ MOORE
3	SPARTANBURG	4	MARKINGS	305322	MR. TERRON HELMS	08/31/07			Y	P		SC	296	REIDVILLE ROAD @ MOORE, REIDVILLE & SPTBG
3	SPARTANBURG	4	MARKINGS	324778	RIVERLAND HOLDINGS, LLC	01/17/08			Y	P		US	29	WADE HAMPTON BLVD @ GREER
1	SUMTER	5		299094	JOHNNY	08/01/07		03/05/08		N	P	S	539	CANE SAVANNAH RD.
1	SUMTER	5	CURB CUTS	298570	CARLOS CARTER	07/31/07	10/30/07		N	P		S	37	FISH RD.
1	SUMTER	6	CURB CUTS	300588	CHARLES MICHUM	08/08/07	09/19/07		N	P		S	528	KOLB RD.
1	SUMTER	6	CURB CUTS	300643	DANA FLOYD	08/08/07	10/22/07		N	P		S	532	FURMAN RD.
1	SUMTER	6	CURB CUTS	301047	CURTIS JOHNSON	08/10/07	09/26/07		N	P		S	58	PLOWDEN MILL RD.
1	SUMTER	5	CURB CUTS	301863	AJ WASHINGTON	08/15/07	09/26/07		N	P		S	76	DINKINS MILL RD.
1	SUMTER	6	CURB CUTS	302231	PHILLIP RIVERS	08/16/07	09/18/07		N	P		S	81	BREWINGTON RD.
1	SUMTER	5	CURB CUTS	302581	MARY SINGLETON	08/20/07	09/25/07		N	P		S	370	EAGLE RD.

Secretary 460 Pending

4/8/2008

Secretary 460 Pending District_Id: '1, 2, 3, 4, 5, 6, 7', Beginning Work Request Date: '27-JUN-2007', Ending Work Request Date: '31-MAR-2008' District, Comm Approval = 'T', (Date Eng Cert Req IS NULL OR Scdot Approval = 'P'), Work Requestor Type <>

Dist Id (Org)	County	Cong Dist	460 Request Type	Req.#	Requestor	Reported	Completed	Close Date	Certified	Meets	Scdot Approval	Type	Route	Road Name
1	SUMTER	5	CURB CUTS	302583	EVERETTE HERRINGTON	08/20/07	09/12/07			N	P	S	417	CONGRUITY RD.
1	SUMTER	5	CURB CUTS	304965	MICHAEL PORCHER	08/30/07	10/30/07			N	P	S	105	FOXSWORTH MILL RD.
1	SUMTER	5	CURB CUTS	310211	JOHNNY FLOYD	10/01/07	10/15/07					S	596	COTTON ACRES RD.
1	SUMTER	6	CURB CUTS	317198	LAMAR JOHNSON	11/15/07	12/04/07			Y	P	S	659	ROOSTER CIR.
1	SUMTER	5	SIGNAGE OF ROUTES	300297	JENN CARPENTER	08/07/07	09/27/07			N	P	US	76	BROAD ST. EXT.
1	SUMTER	6	SIGNAGE OF ROUTES	301631	MR. MCCAMMON	08/14/07				N	P	S	77	BETHEL CHURCH RD.
1	SUMTER	6	SIGNAGE OF ROUTES	301721	LARRY VEATCH	08/14/07	09/20/07			N	P	S	40	ST. PAUL CH.RD.
1	SUMTER	6	SIGNAGE OF ROUTES	304749	JOEL MCELVEEN	08/29/07				N	P	S	543	POOLE RD.
1	SUMTER	5	SIGNAGE OF ROUTES	310901	STEVE LANOIRE	10/04/07						S	1077	BARNWELL DR.
1	SUMTER	5	SIGNAGE OF ROUTES	318578	WILSON	11/27/07	11/27/07			Y	P	S	68	PURDY ST.
1	SUMTER	5	SIGNAGE OF ROUTES	319056	FRANK WAGGONER	11/30/07						S	1048	DAIS RD.
1	SUMTER	6	SIGNAGE OF ROUTES	319069	EMMILY DINKINS	11/30/07	12/14/07			Y	P	S	33	MC CRAYS MILL RD.
1	SUMTER	6	SIGNAGE OF ROUTES	319121	DEBORAH MC DONALD	11/30/07						S	33	MC CRAYS MILL RD.
1	SUMTER	5	SIGNAGE OF ROUTES	323138	CATHY MC COY	01/07/08						S	53	JEFFERSON RD.
1	SUMTER	5	SIGNAGE OF ROUTES	326321	MARK MYERS	01/29/08	03/12/08					S	1221	SPENCER RD.
1	SUMTER	6	SIGNAGE OF ROUTES	327499	TANYA YORK	02/05/08	02/05/08			Y	P	S	463	RADICAL RD.
1	SUMTER	5	SIGNAGE OF ROUTES	328110	FRANK WAGGONER	02/08/08	03/05/08					S	91	STAMEY LIVESTOCK RD.
1	SUMTER	5	SIGNAGE OF ROUTES	328114	FRANK WAGGONER	02/08/08	03/04/08			Y	P	S	821	BROOKGREEN RD.
1	SUMTER	5	SIGNAGE OF ROUTES	328784	AL MC ELVEEN	02/13/08						S	472	COUNCIL ST.
1	SUMTER	6	SIGNAGE OF ROUTES	328796	DISPATCH	02/13/08	02/12/08			Y	P	S	1215	SUNVALLEY DR.
1	SUMTER	5	SIGNAGE OF ROUTES	329995	DALE NEWTON	02/21/08						S	119	HAYNESWORTH ST.
1	SUMTER	5	SIGNAGE OF ROUTES	332162	FRANK WAGGONER	03/05/08						SC	441	PEACH ORCHARD RD.
1	SUMTER	5	SIGNAGE OF ROUTES	333476	KEVIN GREEN	03/10/08						S	1034	FLORIDE ST.
1	SUMTER	6	SIGNAGE OF ROUTES	334252	ED SANDERS	03/13/08	03/13/08			Y	P	SC	120	PINEWOOD RD.
1	SUMTER	6	SIGNAGE OF ROUTES	336517	KIMBERLY DAULT	03/25/08						SC	120	PINEWOOD RD.
1	SUMTER	6	SIGNAGE OF ROUTES	336518	KIMBERLY DAULT	03/25/08						SC	120	PINEWOOD RD.
1	SUMTER	6	SIGNAGE OF ROUTES	337286	EDWARD WILLIS	03/31/08						S	856	FOREST DR.
1	SUMTER	6	TRAFFIC SIGNALS	327883	LYN WATSON	02/07/08				N	P	S	33	MC CRAYS MILL RD.
1	SUMTER	5	MARKINGS	336427	LINDA NEWMAN	03/24/08						S	1924	WESTWOOD DR.
1	SUMTER	5	MARKINGS	337001	CHARLES HOLMES	03/27/08						S	102	CALHOUN ST.
1	SUMTER	5	MARKINGS	329990	DALE NEWTON	02/21/08	03/26/08					S	119	HAYNESWORTH ST.
1	SUMTER	5	GUARDRAIL	328674	ALPHONSO JOHNSON	02/12/08						S	40	ST. PAUL CH.RD.
1	SUMTER	5	GUARDRAIL	328675	ALPHONSO JOHNSON	02/12/08						SC	441	SC-441
5	WILLIAMSBURG	6	CURB CUTS	293342	GENEVIE NELSON	08/28/07		04/07/08		Y	Y	S	502	OAKGROVE CHURCH, GO
5	WILLIAMSBURG	6	MARKINGS	337326	HWY PATROL	03/29/08	03/29/08					US	521	US HWY 521
4	YORK	5	CURB CUTS	322249	JAMES TRAYNOR(CLEAR SPRINGS,LLC)	12/31/07				Y	P	S	251	GREY ROCK
4	YORK	5	CURB CUTS	330332	THOMAS BEATY	02/25/08						S	440	UNITY
4	YORK	5	CURB CUTS	333674	SPRINGFIELD CRESSENT, LLC	03/11/08				Y	Y	S	674	MERIT CIRCLE
4	YORK	5	CURB CUTS	335784	STEVEN MOLZON	03/19/08						S	82	E. CHAPPELL ROAD
4	YORK	5	SIGNAGE OF ROUTES	320455	CITY OF RH	12/11/07	12/13/07	12/13/07		Y	Y	S	658	MUSEUM
4	YORK	5	SIGNAGE OF ROUTES	333705	HWY. PATROL - POLK	03/11/08	03/12/08					S	98	GOLD HILL
4	YORK	5	SIGNAGE OF ROUTES	336889	REP. HERB KIRSH	03/26/08						SC	55	HWY 55
4	YORK	5	MARKINGS	321157	BOBBY BANKS	12/18/07						S	120	PINEWOOD
4	YORK	5	GUARDRAIL	328952	VIRGINIA WALKER	02/14/08				Y	Y	SC	160	HWY 160
SWD		1	SIGNAGE OF ROUTES	308425	RONALD C. OSBORNE	09/19/07								

SCDOT Commission Agenda Transmittal Form

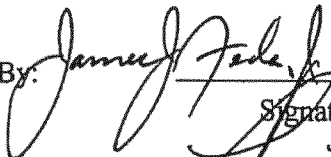
For Commission Meeting of: April 17, 2008

☐ RATIFICATION
☒ APPROVAL
☐ CERTIFICATION
☐ FOR INFORMATION ONLY
☐ CUFF ITEM FOR APPROVAL

DETAILED DESCRIPTION:

Due to nature of need we request Commission approval for the Director of Maintenance/Bridge Maintenance Office to bid out and award to qualified bridge contractors a concrete deck repair on SC 9 NBL over the Catawba River in Lancaster County on the Chester/Lancaster County line. A portion of this concrete bridge deck requires extensive full depth deck repair, bearing repair and expansion joint resealing. This work is beyond the current work load and scope of District 4 Maintenance. The estimated cost is \$100,000 and is to be funded with Extraordinary Maintenance Funds.

Recommended By:




DIRECTOR OF MAINTENANCE

Signature & Title

4/9/08
Date


Division Director Approval:



Signature

4/9/08
Date

Secretary Approval:



4/9/08
Date

**Mass Transit
Funding Proposals
for
State Fiscal Year
2008 – 2009**

**Presented
to
SCDOT Commission
for
Approval**

April 17, 2008

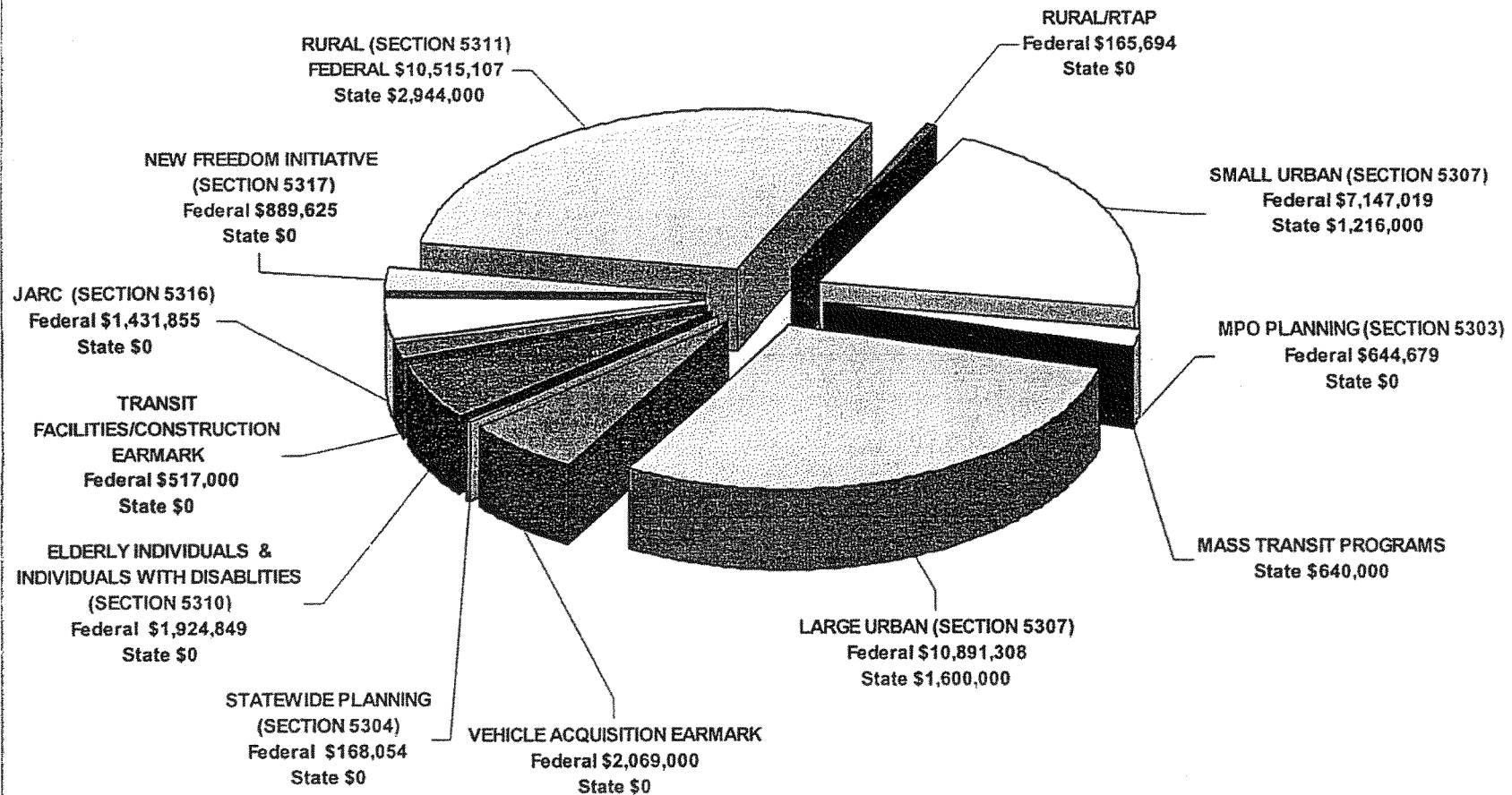


FFY 2008 Federal Apportionments and State Mass Transit Funds

\$35,932,956 Federal Funds

\$6,400,000 State Funds

\$42,332,956 Total



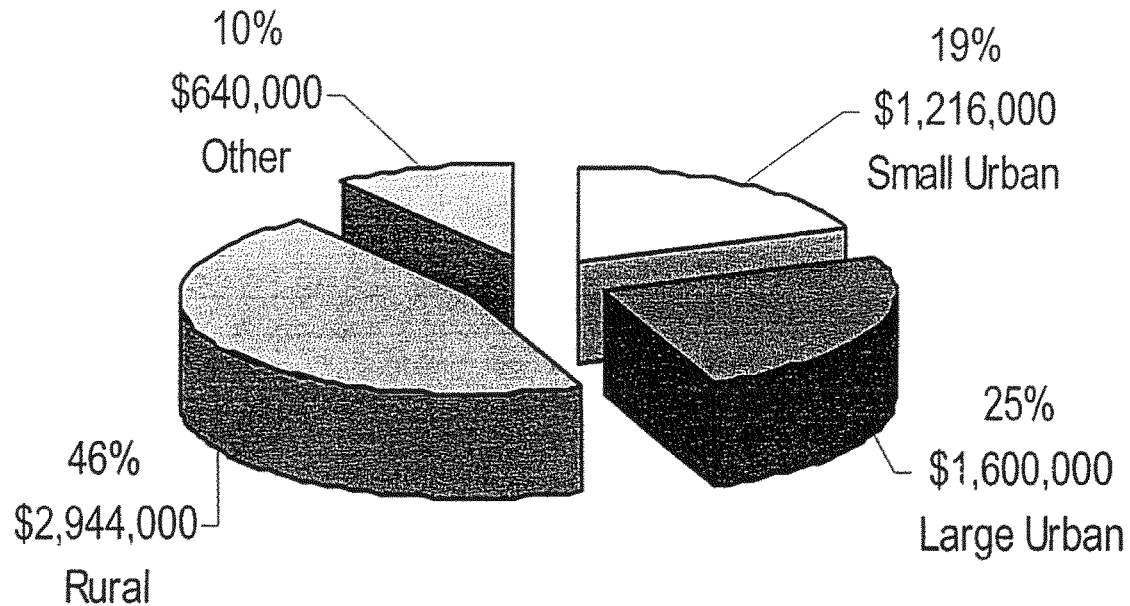
April 17, 2008

Mass Transit Allocations
Elderly Individuals and Individuals with Disabilities Program
Section 5310 - (No State Match)
SFY2008 - 2009 Funding Summary

Section 5310	FFY2008 Apportionment
Elderly Individuals & Individuals with Disabilities Program	\$1,924,849
State Administration (8.4% Approx.)	\$161,449
Purchase of Service	\$995,400
Vehicle Purchases	\$768,000
Program Reserve	\$0
Total Funds Apportioned	\$1,924,849

April 17, 2008

**State Mass Transit Funds
State FY2008-2009
\$6.4Million**



On March 18, 2006, the SCDOT Commission approved this standardized method (percentage for each program) for allocation of SMTF. This pie chart represents SMTF funding allocations based on the approved method.

April 17, 2008

Mass Transit Allocations

Elderly Individuals and Individuals with Disabilities Program

Section 5310 - (No State Match)

Purchase of Service

Agencies	Funding Awarded 2007-2008	Funding Recommendation 2008-2009	Local Matching Funds	Total Project
Berkeley Citizens	\$30,000	\$40,000	\$10,000	\$50,000
Charles Lea Center	\$30,000	\$40,000	\$10,000	\$50,000
Chesterfield County DSNB	\$30,000	\$40,000	\$10,000	\$50,000
Clarendon COA	\$30,000	\$40,000	\$10,000	\$50,000
Clarendon DSNB	\$30,000	\$40,000	\$10,000	\$50,000
Darlington County COA	\$30,000	\$40,000	\$10,000	\$50,000
Florence County DSNB	\$30,000	\$40,000	\$10,000	\$50,000
Hampton COA	\$30,000	\$32,000	\$8,000	\$40,000
Jasper County COA	\$24,000	\$24,000	\$6,000	\$30,000
Jasper DSNB	\$30,000	\$40,000	\$10,000	\$50,000
Kershaw COA	\$30,000	\$3,000	\$750	\$3,750
Kershaw DSNB	\$30,000	\$40,000	\$10,000	\$50,000
Lee County DSNB	\$30,000	\$40,000	\$10,000	\$50,000

Mass Transit Allocations
Elderly Individuals and Individuals with Disabilities Program
Section 5310 - (No State Match)
Purchase of Service (cont.)

Agencies	Funding Awarded 2007-2008	Funding Recommendation 2008-2009	Local Matching Funds	Total Project
Lower Savannah COG*	\$210,000	\$240,000	\$60,000	\$300,000
Marlboro County DSNB	\$30,000	\$40,000	\$10,000	\$50,000
Nat'l Federation for the Blind - Sumter	\$4,000	\$2,400	\$600	\$3,000
Senior Citizens Assoc. of Florence	\$30,000	\$40,000	\$10,000	\$50,000
Senior Services of Beaufort County	\$0	\$20,000	\$5,000	\$25,000
Spartanburg County Veterans	\$30,000	\$32,000	\$8,000	\$40,000
Spartanburg County Senior Center	\$0	\$32,000	\$8,000	\$40,000
Sumter DSNB	\$30,000	\$40,000	\$10,000	\$50,000
Sumter Senior Services	\$30,000	\$40,000	\$10,000	\$50,000
Williamsburg County DSNB	\$30,000	\$40,000	\$10,000	\$50,000
Total Purchase of Service Projects:	\$793,000	\$995,400	\$248,850	\$1,244,250

* Lower Savannah COG includes counties of Aiken, Allendale, Bamberg, Barnwell, Calhoun, and Orangeburg.

April 17, 2008

Mass Transit Allocations
Elderly Individuals and Individuals with Disabilities Program
Section 5310 - (No State Match)
Vehicle Purchase

Agencies	Funding Awarded FY2007-2008	Funding Recommendation FY2008-2009	Local Matching Funds	Total Project
Anderson DSNB	\$40,000	\$48,000	\$12,000	\$60,000
Burton Center DSNB (Emerald Center)	\$40,000	\$48,000	\$12,000	\$60,000
Edgefield County Senior Citizens	\$0	\$48,000	\$12,000	\$60,000
Georgetown County DSNB	\$40,000	\$48,000	\$12,000	\$60,000
Golden Center Adult Day Care	\$0	\$48,000	\$12,000	\$60,000
Lancaster County COA	\$40,000	\$48,000	\$12,000	\$60,000
McCormick County Senior Center	\$0	\$48,000	\$12,000	\$60,000
Mental Illness Recovery Ctr. - Richland Cty.	\$40,000	\$48,000	\$12,000	\$60,000
Newberry COA	\$40,000	\$48,000	\$12,000	\$60,000
Newberry DSNB	\$40,000	\$48,000	\$12,000	\$60,000
Oconee DSNB	\$40,000	\$48,000	\$12,000	\$60,000
Pickens County Srs. Unlimited	\$40,000	\$48,000	\$12,000	\$60,000
Senior Options	\$40,000	\$48,000	\$12,000	\$60,000
Senior Services - Chester County	\$0	\$48,000	\$12,000	\$60,000
York COA	\$40,000	\$48,000	\$12,000	\$60,000
York DSNB	\$40,000	\$48,000	\$12,000	\$60,000
TOTAL VEHICLE PURCHASE:	\$400,000	\$768,000	\$192,000	\$960,000
ALTERNATES				
Capital Senior Center, Inc. (Wheels)	\$40,000	\$48,000	\$12,000	\$60,000
Irmo Chapin Recreation Center	\$40,000	\$48,000	\$12,000	\$60,000
Lutheran Homes of SC - Lowman Home	\$0	\$48,000	\$12,000	\$60,000
Lutheran Homes of SC - Franke at Seaside	\$0	\$48,000	\$12,000	\$60,000
Senior Resources - Richland	\$40,000	\$48,000	\$12,000	\$60,000
TOTAL ALTERNATE VEHICLE PURCHASE:		\$240,000	\$60,000	\$300,000

April 17, 2008

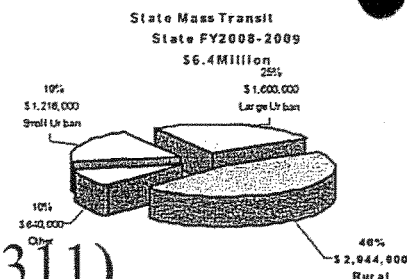


Mass Transit Allocations

Funding Summary

Rural Transportation Projects (Section 5311)

State Funds for Fiscal Year 2008 - 2009 (\$2.9M)



SUMMARY SFY2008 - 2009 RURAL TRANSIT PROJECTS	FFY2008 FEDERAL	STATE (\$6.4M)	TOTAL
	\$10,515,107	\$2,944,000	\$13,459,107
PROJECTS:			
Rural Transit Projects - Public Providers	\$8,576,918	\$2,825,083	\$11,402,001
New Start – Pilot Projects	\$200,000	\$92,500	\$292,500
Special Projects	\$0	\$0	\$0
SmartRide Projects	\$303,222	\$0	\$303,222
Subtotal for Rural Projects	\$9,080,140	\$2,917,583	\$11,997,723
Planning/Coordination by COGs (2% Approx.)	\$211,337	*\$26,417	\$237,754
State Administration (12% Approx.)	\$1,223,630	\$0	\$1,223,630
TOTAL:	\$10,515,107	\$2,944,000	\$13,459,107

*Match to Federal

April 17, 2008

Mass Transit Allocations
Rural Transportation Projects (Section 5311)
Ongoing Operations
State Fiscal Year 2008 - 2009

Recipient	FY2007-2008 TOTAL PROJECT	Recommended FY 2008 - 2009		
		TOTAL FEDERAL RECOMMENDED	SMTF (\$2.9M)	TOTAL SFY2008-2009 PROJECT
Aiken COA	\$112,039	\$83,889	\$23,037	\$106,926
Berk-Char-Dorch.RTMA (TriCounty Link)	\$753,115	\$660,000	\$234,887	\$894,887
Chester County Senior Services	\$262,530	\$276,265	\$66,629	\$342,894
City of Seneca	\$440,193	\$310,106	\$106,282	\$416,388
Clemson Area Transit	\$1,047,952	\$741,655	\$313,857	\$1,055,512
Edgefield Seniors	\$338,706	\$253,829	\$73,049	\$326,878
Fairfield County	\$180,386	\$129,148	\$30,497	\$159,645
Generations Unlimited	\$414,361	\$279,738	\$81,344	\$361,082
Lowcountry RTA	\$1,082,233	\$803,726	\$249,190	\$1,052,916
Lowcountry RTA - Allendale	\$50,000	\$40,000	\$4,761	\$44,761
Lowcountry RTA - Bamberg	\$50,000	\$40,000	\$4,761	\$44,761
McCormick County Senior Center	\$109,807	\$120,000	\$32,386	\$152,386
Newberry County COA	\$165,550	\$112,898	\$39,437	\$152,335
Pee Dee RTA	\$1,944,341	\$1,367,675	\$458,452	\$1,826,127
Santee Wateree @ LR	\$216,041	\$143,512	\$80,034	\$223,546
Santee Wateree RTA	\$1,577,882	\$1,297,287	\$433,269	\$1,730,556
Spartanburg County	\$791,735	\$583,122	\$201,120	\$784,242
Waccamaw RTA	\$829,193	\$778,918	\$201,958	\$980,876
Williamsburg County	\$658,514	\$498,750	\$169,449	\$668,199
York County	\$153,000	\$56,400	\$20,686	\$77,086
Total:	\$11,177,577	\$8,576,918	\$2,825,083	\$11,402,001

April 17, 2008



Mass Transit Allocations
Rural Transportation Projects (Section 5311)
New Starts / Pilot Projects
State Fiscal Year 2008 - 2009

New Starts - Pilot Projects	TOTAL FEDERAL RECOMMENDED	TOTAL SMTF (\$2.9M)	TOTAL PROJECT
Orangeburg - Pilot	\$100,000	\$46,250	\$146,250
Calhoun - Pilot	\$100,000	\$46,250	\$146,250
Total:	\$200,000	\$92,500	\$292,500

April 17, 2008

Mass Transit Allocations
Rural Transportation Projects (Section 5311)
SmartRide (Newberry/Camden-Lugoff)
State Fiscal Year 2008 - 2009

SmartRide	TOTAL FEDERAL RECOMMENDED
Santee Wateree RTA (SmartRide - Camden/Lugoff)	\$190,597
Newberry COA (SmartRide - Newberry)	\$112,625
Total:	\$303,222

April 17, 2008



Mass Transit Allocations

SmartRide Allocation

STATE FY2008 - 2009

*SmartRide
Nonrecurring
Supplemental General Funds
(\$380,000*)*

SMARTRIDE PROJECTS:	SFY2008-2009 RECOMMENDATION			
	FFY2008 FEDERAL (5311)	STATE GENERAL FUNDS*	TOTAL	UNFUNDED STATE MATCH
Santee Wateree RTA (SmartRide - Camden/Lugoff)	\$190,597	\$32,934	\$272,396	\$48,865
Newberry COA (SmartRide - Newberry Express)	\$112,625	\$32,934	\$215,720	\$70,161
TOTAL:	\$303,222	\$65,868	\$488,116	\$119,026

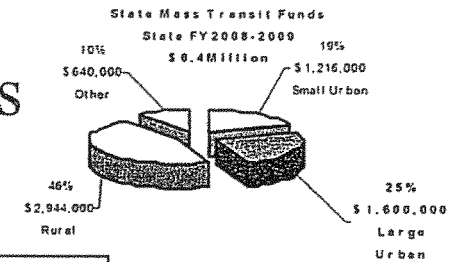
* Estimated balance of initial \$380,000 SGF (SFY2007 Appropriation) is \$65,868 on July 1, 2008, based on current expenditures.

Mass Transit Allocations
Rural Transportation Projects (Section 5311)
Administration – Councils of Governments
State Fiscal Year 2008 - 2009

		RECOMMENDED FY 2008 - 2009		
COG Recipients	FY2007-2008 TOTAL PROJECT	TOTAL FEDERAL RECOMMENDED	TOTAL SMTF (\$2.9M)	TOTAL FY08-09 PROJECT
Catawba COG	\$112,500	\$55,000	\$6,875	\$61,875
Lowcountry COG	\$72,000	\$44,000	\$5,500	\$49,500
Lower Savannah COG	\$157,500	\$60,000	\$7,500	\$67,500
Santee Lynches COG	\$81,424	\$52,337	\$6,542	\$58,879
Total:	\$423,424	\$211,337	\$26,417	\$237,754

Mass Transit Allocations

Large Urban Transportation Projects (Section 5307)



State Funds for Fiscal Year 2008 - 2009 (\$1.6M Total)

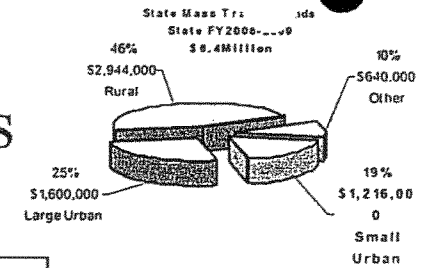
	FY2007 - 2008 SMTF Allocation				FY2008-2009 SMTF Recommendation		
	FEDERAL	STATE (\$5.89M)	Supplemental General Funds	FY2007-2008 TOTAL	FEDERAL	STATE (\$1.6M)	TOTAL
Large Urban							
Augusta (Aiken)	\$402,428	\$63,450	\$14,754	\$480,632	\$431,129	\$63,336	\$494,465
Charleston	\$3,164,700	\$498,234	\$118,613	\$3,781,547	\$4,415,549	\$648,671	\$5,064,220
Columbia	\$3,838,851	\$604,345	\$143,961	\$4,587,157	\$3,900,096	\$572,948	\$4,473,044
Greenville	\$1,949,452	\$306,954	\$72,919	\$2,329,325	\$2,144,534	\$315,045	\$2,459,579
TOTALS:	\$9,355,431	\$1,472,983	\$350,247	\$11,178,661	\$10,891,308	\$1,600,000	\$12,491,308

Federal funding for Large Urban areas is apportioned directly to the urbanized area from FTA and does not reflect in the SCDOT budget.

Mass Transit Allocations

Small Urban Transportation Projects

(Section 5307)



State Funds for Fiscal Year 2008 - 2009 (\$1.2M Total)

	FY2007 - 2008 SMTF Allocation				FY2008- 2009 SMTF Recommendation		
	FEDERAL	STATE (\$5.89M)	Supplemental General Funds	FY2007-2008 TOTAL	FEDERAL	STATE (\$1.2M)	TOTAL
Small Urban							
Anderson	\$640,244	\$120,830	\$28,526	\$789,600	\$696,101	\$134,534	\$830,635
Florence	\$983,511	\$185,367	\$44,072	\$1,212,950	\$1,051,952	\$203,309	\$1,255,261
Mauldin/Simpsonville*	\$786,738	\$0	\$0	\$786,738	\$855,239	\$0.00	\$855,239
Myrtle Beach	\$1,425,464	\$268,454	\$64,093	\$1,758,011	\$1,287,451	\$248,823	\$1,536,274
Rock Hill	\$659,663	\$124,484	\$29,403	\$813,549	\$717,175	\$138,607	\$855,782
Spartanburg	\$1,331,315	\$250,754	\$59,828	\$1,641,897	\$1,698,137	\$328,196	\$2,026,333
Sumter	\$899,525	\$169,578	\$40,267	\$1,109,370	\$840,964	\$162,531	\$1,003,495
TOTALS:	\$6,726,460	\$1,119,467	\$266,188	\$8,112,115	\$7,147,019	\$1,216,000	\$8,363,019

Federal funding for Small Urban areas is apportioned directly to the urbanized area from FTA and does not reflect in the SCDOT budget.

* Mauldin/Simpsonville are eligible for Federal funding, but have not applied to FTA for funding – no transit developed.

April 17, 2008

15



**Mass Transit Allocations
Job Access and Reverse Commute Program
Section 5316 - (No State Match)
SFY2008 - 2009 Funding Summary
FFY2006 & 2007 Apportionment**

Section 5316 Job Access Reverse Commute	FFY2006 & FFY2007 APPORTIONMENT \$2,575,797
State Administration (6% Approx.)	\$143,962
Administration (COGs) (3% Approx.)	\$89,000
Projects	\$1,873,293
Total Funds Allocated	\$2,106,255
Unobligated	\$469,542

Mass Transp. Allocations
Job Access and Reverse Commute Program
Section 5316 - (No State Match)
SFY2008 - 2009 Recommendations

Agencies	COG Admin Total FFY06-07 Federal*	FFY06-07 Federal*	Local	Total Project FY2008-2009 (Agency)	Total Project (REGION)
Appalachian COG	\$10,000				\$214,550
- Spartanburg County		\$87,275	\$87,275	\$174,550	
- Spartanburg County-Demand Response		\$24,000	\$6,000	\$30,000	
BCD COG	\$10,000				\$447,038
- TriCounty Link (BCD RTMA)		\$302,054	\$134,984	\$437,038	
Catawba Regional COG	\$10,000				\$436,877
- A Place for Hope		\$32,700	\$37,090	\$69,790	
- Lancaster Council on Aging		\$32,363	\$34,155	\$66,518	
- Senior Services Chester		\$30,371	\$10,198	\$40,569	
- York Tech College		\$125,000	\$125,000	\$250,000	
Central Midland COG	\$10,000				\$15,000
- Capital Senior Center "Wheels to Work"		\$4,000	\$1,000	\$5,000	

* Federal Fiscal Year 2006 & 2007 apportionments only

April 17, 2008

17



**Mass Transit Allocations
Job Access and Reverse Commute Program
Section 5316 - (No State Match)
SFY2008 - 2009 Recommendations**

(Continued)

Agencies (continued)	COG Admin Total FFY06-07 Federal*	FFY06-07 Federal*	Local	Total Project FY2008-2009 (Agency)	Total Project (REGION)
Lowcountry COG	\$10,000	\$80,000	\$20,000	\$100,000	\$110,000
Lower Savannah COG	\$10,000	\$354,294	\$87,926	\$442,220	\$452,220
Pee Dee COG	\$9,000				\$447,000
- Pee Dee RTA		\$350,400	\$87,600	\$438,000	
Santee Lynches COG	\$10,000	\$167,400	\$113,400	\$280,800	\$290,800
Upper Savannah COG	\$0	\$0		\$0	\$0
Waccamaw COG	\$10,000				\$578,419
- Coast RTA		\$283,436	\$284,983	\$568,419	
Section 5316 Grand Totals	\$89,000	\$1,873,293	\$1,029,611	\$2,902,904	\$2,991,904

* Federal Fiscal Year 2006 & 2007 apportionments only

* LCOG, LSCOG and SLCOG allocations are for the region. Individual projects have not yet been determined

April 17, 2008



Mass Transit Allocations
New Freedom Program
Section 5317 - (No State Match)
SFY2008 - 2009 Funding Summary
FFY2006 & 2007 Apportionment

Section 5317 New Freedom Program	FFY2006 & FFY2007 APPORTIONMENT \$1,559,028
State Administration (4.9% Approx.)	\$76,204
Administration (COGs) (5% Approx.)	\$79,000
Projects	\$884,911
Total Funds Allocated	\$1,040,115
Unobligated	\$518,913

Mass Transit Allocations
New Freedom Program
Section 5317 - (No State Match)
SFY2008 - 2009 Recommendations

Agencies	COG Admin Total FFY06-07 Federal	FFY06-07 Federal	Local	Total Project FY2008-2009 (Agency)	Total Project (REGION)
Appalachian COG	\$10,000				\$87,000
- Appalachian Area Agency on Aging		\$19,000	\$20,000	\$39,000	
- Spartanburg County (Veteran Affairs)		\$19,000	\$19,000	\$38,000	
BCD COG	\$10,000				\$405,266
- TriCounty Link (BCD RTMA)		\$153,781	\$134,985	\$288,766	
- Trident Area Agency on Aging		\$85,200	\$21,300	\$106,500	
Catawba Regional COG	\$10,000				\$165,936
- Chester/Lancaster Disabilities		\$22,492	\$56,222	\$78,714	
- Lancaster COA		\$20,701	\$22,493	\$43,194	
- York Disabilities		\$27,222	\$6,806	\$34,028	
Central Midland COG	\$10,000				\$64,353
- Newberry County COA		\$27,177	\$27,176	\$54,353	

** Federal Fiscal Year 2006 & 2007 apportionments only*

April 17, 2008

20



Mass Transit Allocations
New Freedom Program
Section 5317 - (No State Match)
SFY2008 - 2009 Recommendations

(Continued)

Agencies	COG Admin Total FFY06-07 Federal	FFY06-07 Federal	Local	Total Project FY2008-2009 (Agency)	Total Project (REGION)
Lowcountry COG	\$10,000	\$43,420	\$10,855	\$54,275	\$64,275
Lower Savannah COG	\$10,000	\$172,227	\$38,751	\$210,978	\$220,978
Pee Dee COG	\$9,000				\$216,400
- Pee Dee RTA		\$165,520	\$41,880	\$207,400	
Santee Lynches COG	\$10,000	\$129,171	\$83,061	\$212,232	\$222,232
Upper Savannah COG	\$0	\$0	\$0	\$0	\$0
Waccamaw COG	\$0	\$0	\$0	\$0	\$0
Section 5317 Grand Totals	\$79,000	\$884,911	\$482,529	\$1,367,440	\$1,446,440

* Federal Fiscal Year 2006 & 2007 apportionments only

* LCOG, LSCOG and SLCOG allocations are for the region. Individual projects have not yet been determined

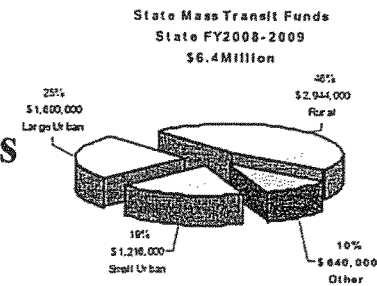
April 17, 2008



Mass Transit Allocations

State Mass Transit Funds – Other Projects

State Funds for FY2008 - 2009 - \$.640 Million



SFY2008-2009 RECOMMENDATION			
PROGRAMS:	SMTF (\$.640M)	Recurring Funds* \$98,970	TOTAL
Professional Services (Compliance Reviews)	\$384,329	\$0	\$384,329
McLean Consulting	\$96,000	\$0	\$96,000
Lowcountry RTA (Daufuskie Island)**	\$13,671	\$36,329	\$50,000
Sumter Van Pool	\$0	\$57,423	\$57,423
Virtual Transit Enterprise	\$146,000	\$5,218	\$151,218
TOTAL:	\$640,000	\$98,970	\$738,970

* \$98,970 – Recurring State General Funds

** In January 2007, SCDOT Commission approved an annual recurring allocation of up to \$50,000 in SMTF for Daufuskie Island (LRTA) services.

April 17, 2008

22



Mass Transit Allocations

Facility Project

Federal FY2006 Allocation

FY2008-2009 RECOMMENDATION			
PROGRAMS:	Federal	State	TOTAL
Charleston Area Regional Transportation Authority	\$453,420	\$0	\$453,420

April 17, 2008

