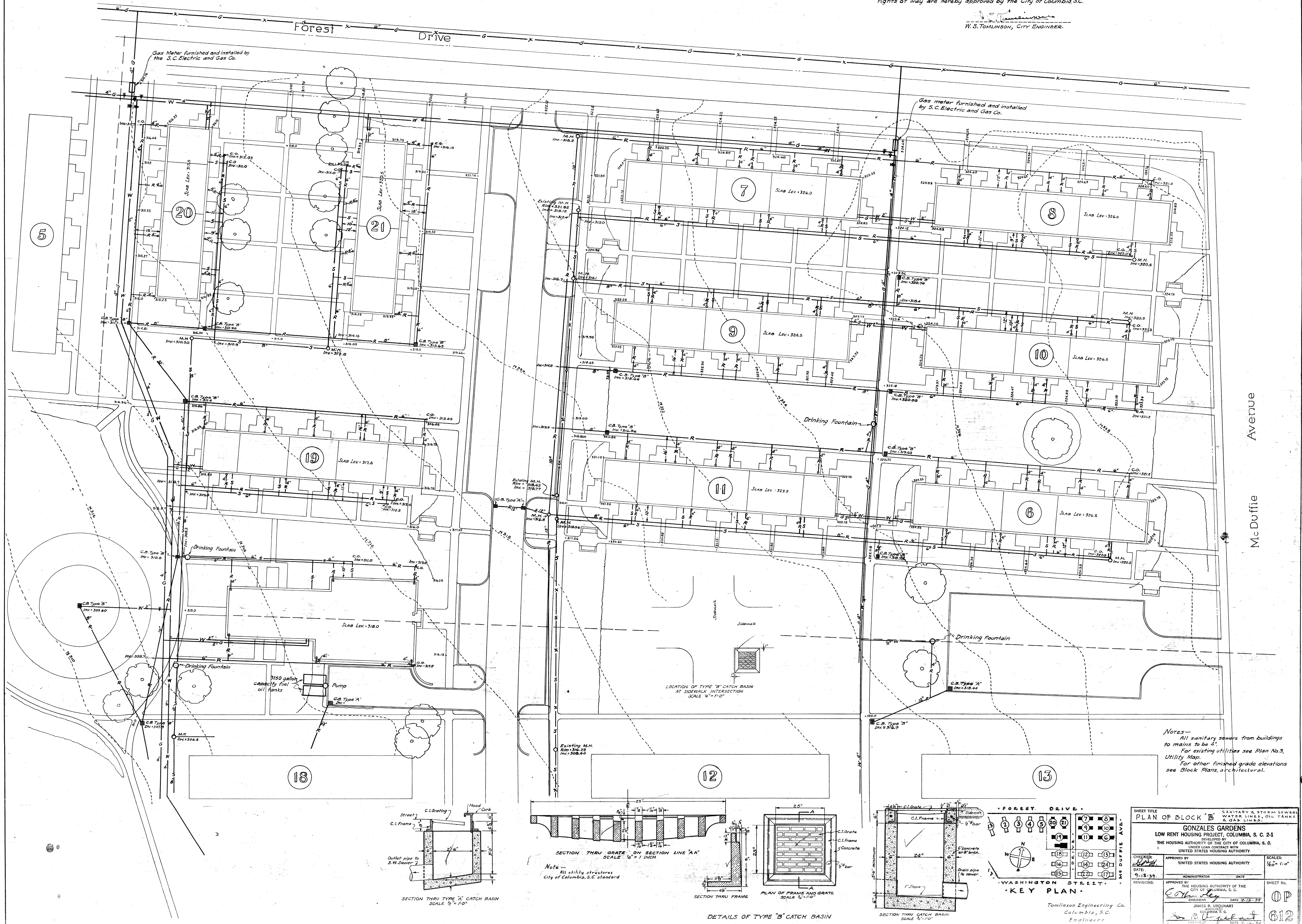
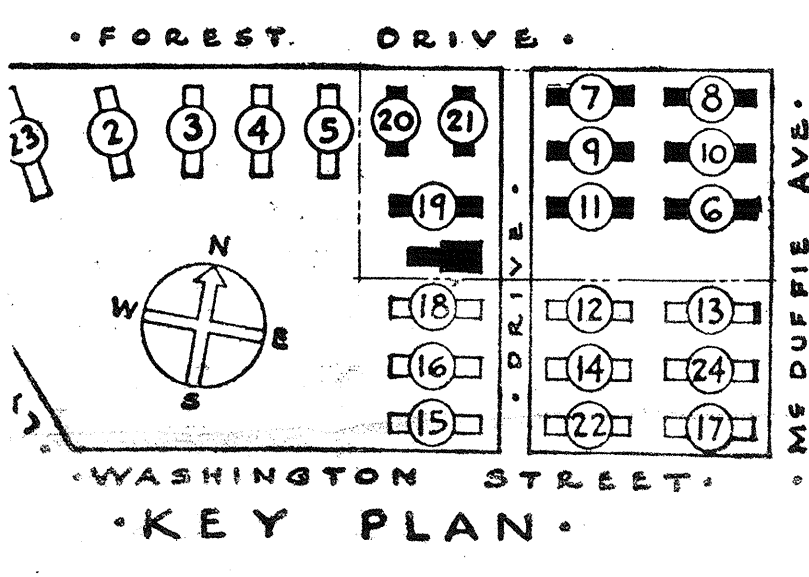
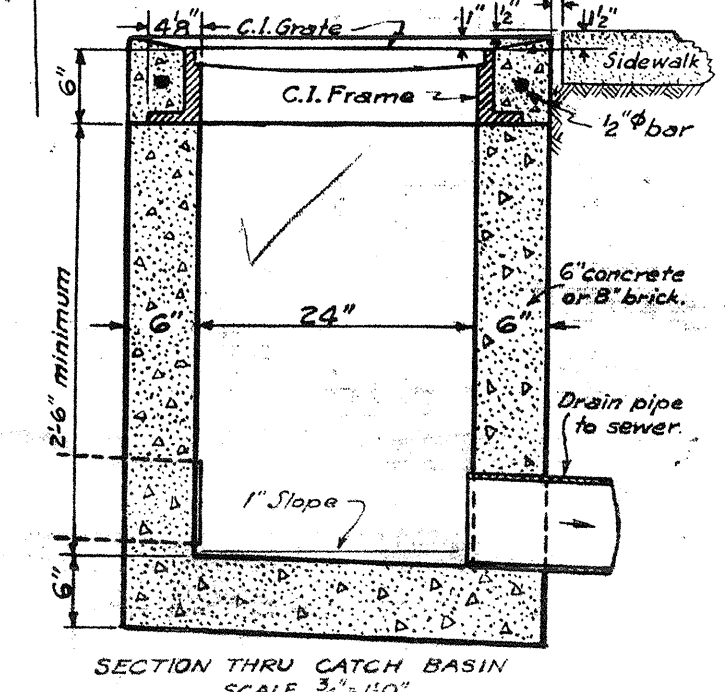
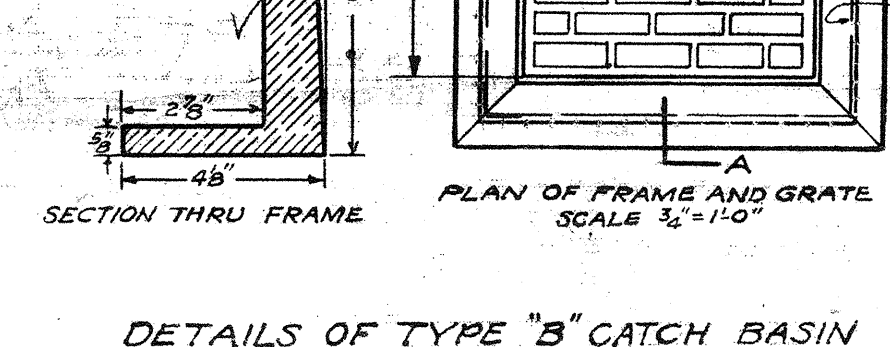
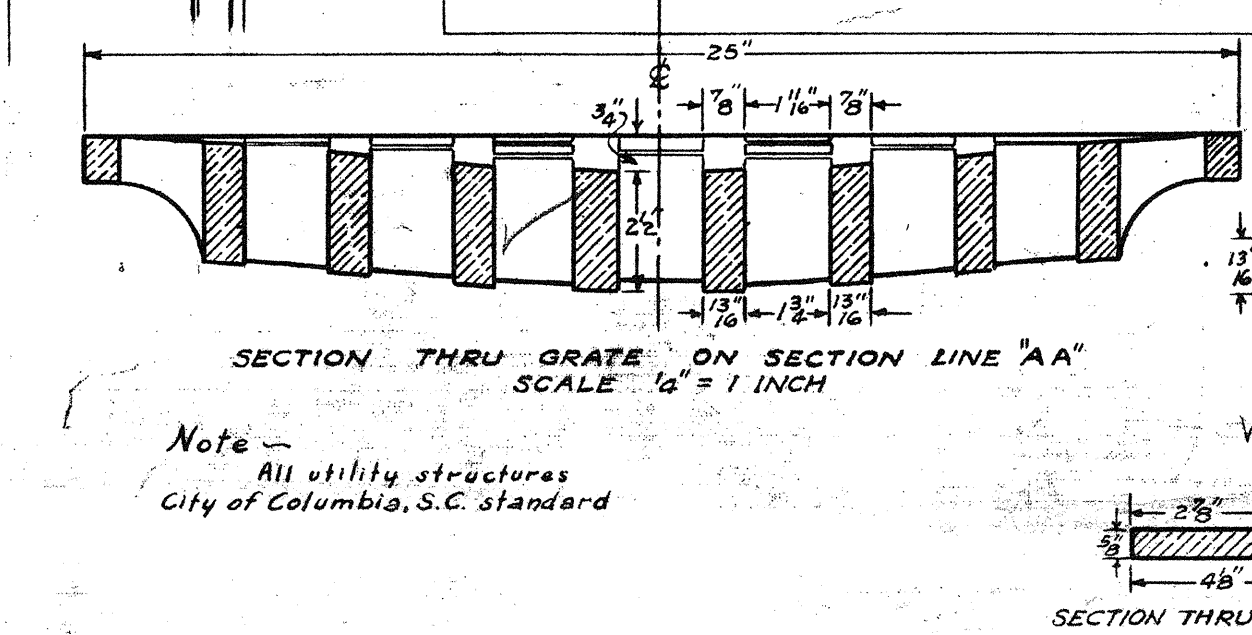
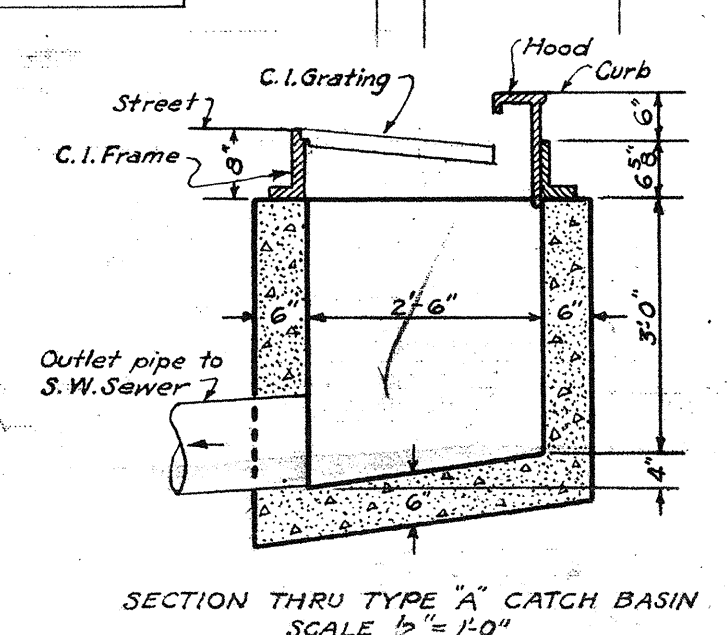


Design of streets, driveways, paving, curbing and walks
dedicated for public use and layout of all utilities in public
rights of way are hereby approved by the City of Columbia, S.C.

W.S. TOMLINSON, CITY ENGINEER.



NOTES—
All sanitary sewers from buildings
to mains to be 4".
For existing utilities see Plan No. 3,
Utility Map.
For other finished grade elevations
see Block Plans, architectural.



SHEET TITLE PLAN OF BLOCK 18		SANITARY & STORM SEWERS WATER LINES, OIL TANKS & GAS LINES	
GONZALES GARDENS LOW RENT HOUSING PROJECT, COLUMBIA, S. C. 2-1			
DEVELOPED BY THE HOUSING AUTHORITY OF THE CITY OF COLUMBIA, S. C.			
UNDER LOAN CONTRACT WITH UNITED STATES HOUSING AUTHORITY			
CHECKED DATE: 9-12-34	APPROVED BY UNITED STATES HOUSING AUTHORITY	DATE	SCALE: 1/2" = 1'-0"
REVISIONS:	ADMINISTRATOR	DATE	SHEET NO.
	CHAIRMAN	DATE 7-25-37	OP
	JAMES B. URQUHART	DATE 7-25-37	612
TOMLINSON ENGINEERING CO. COLUMBIA, S. C. ENGINEERS			