



ANDERSON COUNTY

Making News.

Making Progress.

Council Members:

Tommy Dunn
Chairman
District 5

Ken Waters
Vice-Chairman
District 6

Francis M. Crowder, Sr.
District 1

Gracie S. Floyd
District 2

J. Mitchell Cole
District 3

Thomas F. Allen
District 4

M. Cindy Wilson
District 7

Kimberly Poulin
Clerk to Council
kapoulin@andersoncountysc.org

Rusty Burns
County Administrator

P. O. Box 8002
Anderson, SC 29622
Fax: 864-260-4356
Office: 864-260-4062

AGENDA ANDERSON COUNTY COUNCIL Presentation Meeting – April 7, 2015 – 6:00 p.m. Historic Courthouse – Council Chambers – Second Floor Chairman Tommy Dunn, Presiding

1. **CALL TO ORDER:** Chairman Tommy Dunn
2. **RESOLUTIONS:**
 - a. **#R2015- 016:** a resolution honoring Codie Sloan, recipient of the Intercollegiate Broadcasting System's best Public Service Announcement Award and the Best Newscast Award; and other matters related thereto.
Ms. M. Cindy Wilson/Mr. Ken Waters (allotted 5 minutes)
 - b. **#R2015-018:** a resolution to congratulate and recognize the T. L. Hanna Jazz Ensemble for their "Superior" ranking at the South Carolina Jazz Festival; and other matters relating thereto.
Ms. M. Cindy Wilson (allotted 5 minutes)
3. **ADJOURNMENT:**

AGENDA ANDERSON COUNTY COUNCIL Regular Meeting – April 7, 2015 – 6:30 p.m. Historic Courthouse – Council Chambers – Second Floor Chairman Tommy Dunn, Presiding

1. **CALL TO ORDER:** Chairman Tommy Dunn
2. **INVOCATION AND PLEDGE OF ALLEGIANCE:** Ms. Gracie S. Floyd
3. **APPROVAL OF MINUTES:** March 17, 2015 meeting
4. **CITIZEN COMMENTS:** Agenda Matters
5. **REPORT ON FARMER'S MARKET:** Mr. Louis Keasler (allotted 10 minutes)
6. **REPORT FROM WALKER FARM:** Dr. and Mrs. Walker (allotted 10 minutes)
7. **REQUEST TO SPEAK BEFORE COUNCIL CONCERNING AIRPORT NOISE AND AIR RIGHTS:** Mr. Norman Craft (allotted 10 minutes)
8. **ORDINANCE – THIRD READING:**
 - a. **2015 - 005:** - a supplemental ordinance to amend ordinance 2014-016, the Operating and Capital Budgets of Anderson County for the fiscal year beginning July 1, 2014 and ending June 30, 2015.
Ms. Rita Davis (allotted 10 minutes)
9. **ORDINANCE – SECOND READING:**
 - a. **2015 - 004:** An ordinance updating the County Road Functional Classification List.
PUBLIC HEARING – NO TIME LIMITS Mr. Michael Forman (allotted 10 minutes)
 - b. **2015 - 007:** an ordinance authorizing the execution and delivery of one or more incentive agreements by and among Anderson County, South Carolina, and a company known to the county as PROJECT OWL, and one or more existing or to-be-formed or acquired subsidiaries, or affiliated or related entities, as sponsor; to provide for a Fee in Lieu of *ad valorem* taxes incentive; to provide for the inclusion of the project in a multi-county business or industrial park; to provide for special source revenue credits; to provide for the addition of one or more sponsor affiliates; and other related matters.
Mr. Burriss Nelson (allotted 5 minutes)

- c. **2015 – 009**: An ordinance authorizing the sale of certain property in Alliance Park in accordance with that certain agreement to purchase and sale land (“purchase agreement”) by and between Anderson County, South Carolina, (the “county”) and a company known to the county as PROJECT OWL (the “company”); the grant of a right of first refusal in accordance with that certain right of first refusal agreement by and between the county and the company with regard to the purchase of any of the county’s property in Alliance Park not acquired under the purchase agreement; and other related matters.

Mr. Burriss Nelson (allotted 5 minute)

- d. **2015 – 010**: an ordinance amending chapter 53 of the Code of Ordinance, Anderson County, South Carolina so as to add Article IV pertaining to the solicitation of funds on roads and streets; and matters related thereto. **PUBLIC HEARING – NO TIME LIMITS**

Chairman Tommy Dunn (allotted 5 minutes)

10. **ORDINANCE – FIRST READING:**

- a. **2015-008**: Request for major amendments to 2007 approved Kowalski’s PD Statement of Intent on +/- 72.12 acres of parcels 147-00-04-005, 147-00-04-007 and 147-00-04-009, located on Crestview Road and Harriett Circle in Council District #1 along with request to add +/- 32.55 acres of parcel 146-00-07-001, located on Vandiver Road to the proposed renamed Village at Bailey Creek’s PD. **(TITLE ONLY) PUBLIC HEARING – NO TIME LIMIT.**

Mr. Michael Forman (allotted 5minutes)

**** EXECUTIVE SESSION CONCERNING ECONOMIC DEVELOPMENT ****

ORDINANCE – FIRST READING CONTINUED:

- b. **2015-011**: An ordinance authorizing the execution and delivery of one or more incentive agreements by and among Anderson County, South Carolina, and a company known to the county as **Project Machine**, as sponsor, and one or more existing or to-be-formed or acquired subsidiaries, or affiliated or related entities and certain sponsor affiliates, to provide for a Fee in Lieu of *ad valorem* taxes incentive; to provide for the inclusion of the project in a multi-county business or industrial park; to provide for special source revenue credits; to provide for the addition of one or more sponsor affiliates; and other related matters. **(TITLE ONLY)**
- Mr. Burriss Nelson (allotted 5 minutes)
- c. **2015-012**: An ordinance authorizing the execution and delivery of one or more incentive agreements by and among Anderson County, South Carolina, and a company known to the county as **Project Machine**, as sponsor, and one or more existing or to-be-formed or acquired subsidiaries, or affiliated or related entities; to provide for the inclusion of the project in a multi-county business or industrial park; to provide for special source revenue credits; and other related matters. **(TITLE ONLY)** Mr. Burriss Nelson (allotted 5 minutes)
- d. **2015-013**: An ordinance to amend an agreement for the development of a joint county industrial and business park (2010 park) of Anderson and Greenville Counties so as to enlarge the park.
- Mr. Burriss Nelson (allotted 5 minutes)

11. **RESOLUTIONS:**

- a. **#R2015-017**: a resolution supporting fair housing in Anderson County.
Chairman Tommy Dunn (allotted 5 minutes)
- b. **#R2015-019**: a resolution recognizing and commending the South Carolina Transport Police for their dedicated service as public servants; and other matters related thereto.
Ms. M. Cindy Wilson (allotted 5 minutes)

- c. **#R2015-020**: a resolution supporting state efforts to find solutions to the funding needs for state maintained and operated roads and bridges without transferring the burden to local governments and posing any actions taken by the general assembly that through lack of state funding will lead to increased taxes on the citizens of Anderson County.

Ms. M. Cindy Wilson/Mr. Francis M. Crowder, SR (allotted 10 minutes)

- d. **#R2015-021**: a resolution identifying a project to satisfy the requirements of title 12, chapter 44 of the South Carolina Code, so as to allow investment expenditures incurred by a company known to the county as **Project Machine** (the “company”), its affiliates and related entities and certain sponsor affiliates to qualify as expenditures eligible for a Fee-in-Lieu of *ad valorem* taxes arrangement with Anderson County, South Carolina; providing for other economic development incentives in connection with the company’s project, including special source revenue credits; providing for any other necessary agreements with the company to effect the intent of this resolution; and other matters related thereto.

Mr. Burriss Nelson (allotted 5 minutes)

12. **REPORT FROM PLANNING AND PUBLIC WORKS MEETING MARCH 19, 2015:**

Chairman M. Cindy Wilson/Mr. Michael Forman (allotted 10 minutes)

13. **REPORT FROM FINANCE COMMITTEE MEETING APRIL 2, 2015:**

Chairman Francis M. Crowder, SR (allotted 20 minutes)

- a. Tax Billing and Collection History (received information)
- b. Assessment Total History (received information)
- c. State & Local ATAX Revenue History (received information)
- d. Sandy Springs Water Company CDBG
- e. Two vehicles – Town of Iva
- f. Transfers
- g. Executive Session-Contractual Matters

14. **VARIOUS BOARDS/COMMISSIONS:**

All Districts (allotted 5 minutes)

15. **REQUESTS BY COUNCIL MEMBERS:**

All Districts (allotted 14 minutes)

16. **ADMINISTRATOR’S REPORT:**

Mr. Rusty Burns (allotted 2 minutes)

- a. Letters of Appreciation:
 1. To: Clarence Sullivan From: Anderson County Human Relations Council
 2. Anderson County Human Relations Council From: Genevieve Brown
 3. Nicole Arnold and Hali Gentry (911 Center); LT Nick Peluso, Corporal Patrick Thompson and Deputy Steven Cole From: Janet Burkett

17. **CITIZEN COMMENTS:** Other Matters

18. **REMARKS FROM COUNCIL MEMBERS:**

19. **ADJOURNMENT:**

A RESOLUTION HONORING CODIE SLOAN, RECIPIENT OF THE INTERCOLLEGIATE BROADCASTING SYSTEM'S BEST PUBLIC SERVICE ANNOUNCEMENT AWARD AND THE BEST NEWSCAST AWARD; AND OTHER MATTERS RELATED THERETO.

Whereas, Codie Sloan is a senior at Wren High School and an aspiring media broadcaster, an exceptional representative of the Media Broadcast Program offered to students at Anderson District I and II Career and Technology Center; and,

Whereas, the Intercollegiate Broadcasting System (IBS) was founded in 1940, and serves as a "Not For Profit" education affiliate for media broadcast communications; and,

Whereas, the IBS International Conference was held March 6th – 8th, 2015 in New York City; the IBS Conference covers the multiple levels of intercollegiate broadcasting systems, offering educational support in establishing and managing radio and television broadcast, webcasting, podcasting, and streaming; and,

Whereas, Codie Sloan's poise, perseverance, and professionalism won him the honor of being named the IBS Best Public Services Announcement Award and the Best Newscast Award; Codie also was a finalist for the Best News Interview and Best Show Promo awards; and,

Whereas, Codie Sloan's creativity, energy, and confidence were on display for the world to witness as he demonstrated his many talents and skills to fellow aspiring broadcasters at the IBS International Conference; and,

Whereas, Codie Sloan represents the best qualities of our youth and his personal achievements have brought tremendous pride to himself and his family, the Wren community, and Anderson County; and,

Whereas, the Anderson County Council and its residents desire to recognize the accomplishments of its youth and their exemplifying the future of Anderson County and its communities; and,

NOW, THEREFORE, it is hereby resolved by the Anderson County Council that:

The Anderson County Council recognizes that the key to success is its people – especially, those who demonstrate individual excellence, leadership, and devotion to their fellowman.

Codie, Anderson County Council commends you for being an outstanding ambassador of our community. The County Council is extremely proud of your receiving the IBS Best Public Service Announcement Award, the Best Newscast Award, and your selection as a finalist in the Best News Interview and the Best Show Promo categories.

Again, congratulations and we wish you much success in future endeavors.

RESOLVED in meeting duly assembled this 7th day of **April, 2015**.

Tommy Dunn, Chairman
Anderson County Council

ATTEST:

M. Cindy Wilson
District Seven

Rusty Burns, County Administrator

Kimberly A. Poulin, Clerk to Council

2.
b.

RESOLUTION #R2015-018

A RESOLUTION TO CONGRATULATE AND RECOGNIZE THE T. L. HANNA JAZZ ENSEMBLE FOR THEIR SUPERIOR RATING AT THE SOUTH CAROLINA JAZZ FESTIVAL; AND OTHER MATTERS RELATING THERETO.

WHEREAS, the Anderson County Council considers it a privilege to recognize those who have excelled in particular areas of personal achievement, especially the youth of Anderson County; and,

WHEREAS, the T. L. Hanna Jazz Band first organized in 1968, and is one of the oldest high school jazz bands in South Carolina; and,

WHEREAS, the T. L. Hanna Jazz Band captured the rating of Superior at the 2015 South Carolina Jazz Festival (SCJF) on Saturday, March 7th at Newberry College; Hanna Jazz Band holds the state's record of 34 consecutive appearances at SCJF, receiving the highest overall performance rating for 29 years; and,

WHEREAS, the Hanna Jazz Band broadened their musical knowledge and refined their skills as musicians by way of the superb leadership and direction of Richard Baskin and Shon Brown; and,

WHEREAS, the Hanna Jazz Band developed a winning and cooperative spirit demonstrating a high degree of musical talent; the musicians' performances and attitude reflect great credit upon themselves, their family, and instructors; and,

WHEREAS, the members of the T. L. Hanna Jazz Ensemble continue to perform splendid jazz that expresses musical flair and their accomplishments have brought tremendous pride to the Hanna community and Anderson County; and,

WHEREAS, it is with great pride that the Anderson County Council acknowledges and commends the T. L. Hanna Jazz Band for their commitment to the arts; through relentless hours of perfecting their musical abilities brought home to Hanna and the Anderson community, its 29th South Carolina Jazz Festival *Superior* rating; and,

WHEREAS, the Anderson County Council desires to recognize the success of its youth; and,

NOW, THEREFORE, it is hereby resolved by the Anderson County Council that:

The Anderson County Council commends and congratulates the members of the T. L. Hanna Jazz Band for their outstanding performance during the 2015 South Carolina Jazz Festival; for exemplifying the youth of our community, by securing the rating of Superior, and continuing the rein of the T. L. Hanna Jazz Band throughout the Upstate and South Carolina.

RESOLVED in meeting duly assembled this 7th day of **April, 2015**.

Tommy Dunn, Chairman
District Five

ATTEST:

M. Cindy Wilson
District Seven

Rusty Burns, County Administrator

Kimberly A. Poulin, Clerk to Council

State of South Carolina)
County of Anderson)

ANDERSON COUNTY COUNCIL
SPECIAL PRESENTATION MEETING
MARCH 17, 2015

IN ATTENDANCE:
TOMMY DUNN, CHAIRMAN
KEN WATERS, VICE CHAIRMAN
FRANCIS M. CROWDER
GRACIE FLOYD
J. MICHAEL COLE
TOM ALLEN
M. CINDY WILSON

ALSO PRESENT:
RUSTY BURNS
KIM POULIN
LEON HARMON

1 TOMMY DUNN: At this time I'd like to
2 call to order the Anderson County Council meeting as
3 part of our presentations meeting of March 17. At
4 this time we'll go to 2(a) resolutions, R2015-011.
5 Mr. Ken Waters. Vice Chairman Waters.

6 KEN WATERS: A Resolution to honor Abbey
7 Nicole Sheppard for her selection as 2015 Teen Miss
8 Anderson County and applaud her academic successes as
9 well as her contributions to our community through
10 volunteerism; and all other matters related thereto.

11 **WHEREAS**, Abbey Sheppard, the daughter of
12 Keith and Donna Sheppard and Brian and Shannon New,
13 treasures being part of a blended family with 5
14 brothers and sisters; and

15 **WHEREAS**, Abbey Sheppard will graduate in the
16 top 30% of her class with Honors and AP credits from
17 Palmetto High School in Williamston this May. Abbey
18 Sheppard participates in the Teacher Cadet Program and
19 is the Secretary of the Spanish National Honor
20 Society. She believes being fluent in another
21 language is an avenue that broadens individuality;
22 and,

23 **WHEREAS**, Abbey Sheppard has completed
24 marketing, sports management and entrepreneurship
25 courses and currently enrolled in BUS101 through
26 Anderson District 1 Career & Technology Center and
27 Tri-County Technical college. Additionally, she is a
28 past participant in the Business Week Program
29 sponsored by Presbyterian College; a program, which
30 prepares students for their college experience and
31 developing business skills; and,

32 **WHEREAS**, Abbey Sheppard works with the YMCA's
33 Childwatch and Youth Wellness Program and volunteers
34 at YMCA sponsored events. She is also a student
35 volunteer at AnMed, where she enjoys interaction with
36 the patients and provides assistance to staff; and

37 **WHEREAS**, Abbey Sheppard desires to obtain a
38 business management degree with a minor in hospitality
39 and tourism from the College of Charleston to equip
40 herself with the knowledge and talents to fulfill her
41 aspiration of owning and managing a hotel; and,

42 **WHEREAS**, in her spare time, Abbey Sheppard
43 enjoys hobbies including DIY projects, repurposing
44 antiques, and making other crafts; and,

45 **WHEREAS**, Abbey Sheppard is a self-motivated,
46 determined individual who has prioritized her life's
47 path immersed in her studies, community involvement,
48 and her relationship with God and family; and,

49 **WHEREAS**, the Anderson County Council and its
50 residents desire to commend and honor the outstanding

1 youth of the Anderson County community; and,
2 **WHEREAS**, Anderson County Council is pleased
3 to acknowledge and congratulate Abbey Sheppard for her
4 personal achievements and for being chosen Miss Teen
5 Anderson County 2015; and,

6 **NOW, THEREFORE**, it is hereby resolved by the
7 Anderson County Council that:

8 The Anderson County Council recognizes that
9 the key to success in a community is its people --
10 especially those who demonstrate qualities of
11 individual excellence, servant leadership, and
12 unselfish devotion to their fellow man.

13 Miss Sheppard, Anderson County Council is
14 proud of your tremendous accomplishments, especially
15 being crowned as Miss Teen Anderson County for 2015.
16 We wish to extend you much success as you represent
17 yourself, your family, and the Anderson community
18 while competing for the crown and title of 2015 Miss
19 Teen South Carolina.

20 This resolution shall take effect and be in
21 force immediately upon enactment; **RESOLVED** in meeting
22 duly assembled this 17th day of March, 2015.

23 Mr. Chairman, I bring that in the form of a
24 motion.

25 TOMMY DUNN: Have a motion. Second Ms.
26 Wilson. Any discussion? Hearing none, all in favor
27 of the motion show of hands. Opposed like sign. Show
28 the motion carries unanimously. Mr. Waters.

29 KEN WATERS: Yes, sir, I'd like for the
30 Council to join me and if you'd come down front we
31 have a plaque we'd like to present to you.

32 **(PRESENTATION OF AWARD)**

33 TOMMY DUNN: I know, and I hate to tell
34 you this. I just got here and I really didn't pay no
35 attention you wasn't there, Mr. Crowder, I hate to say
36 that, but I didn't or I would have waited.

37 Hearing -- there's no other business in this
38 part, we'll disperse and we'll meet back here at 6:30
39 for our regular council meeting.

40

41 **(SPECIAL PRESENTATION MEETING ADJOURNED 6:08 P.M.)**

State of South Carolina)
County of Anderson)

ANDERSON COUNTY COUNCIL

COUNTY COUNCIL MEETING

March 17, 2015

IN ATTENDANCE:

TOMMY DUNN, CHAIRMAN
KEN WATERS, VICE CHAIRMAN
FRANCIS M. CROWDER
GRACIE FLOYD
J. MICHAEL COLE
TOM ALLEN
M. CINDY WILSON

ALSO PRESENT:

RUSTY BURNS
KIM POULIN
LEON HARMON
RITA DAVIS

1 TOMMY DUNN: At this time I'd like to
2 call the Anderson County Council regular Council
3 meeting of March 17th to order. And before I ask the
4 Honorable Francis Crowder to lead us in the Invocation
5 and Pledge of Allegiance, I'd like to just -- would
6 everybody keep in your thoughts and prayers the family
7 of Ms. Frankie Dickerson. She served several years on
8 the Advisory Board of the Museum Committee and also
9 worked the front and volunteered to work the front
10 desk there, so let's please keep her in our thoughts
11 -- her and her family in our thoughts and prayers. At
12 this time we all rise. Mr. Crowder.

13 **(INVOCATION AND PLEDGE OF ALLEGIANCE BY**
14 **FRANCIS CROWDER)**

15 TOMMY DUNN: At this time are there any
16 changes or corrections to be made to the March 3rd
17 regular Council meeting?

18 FRANCIS CROWDER: Mr. Chairman?

19 TOMMY DUNN: Mr. Crowder.

20 FRANCIS CROWDER: I just have two. On page 8
21 of the minutes, line 41, insert the word forty-seven.
22 On page 10, line 16, insert I have. Thank you,
23 Chairman.

24 TOMMY DUNN: Thank you, Mr. Crowder.

25 CINDY WILSON: May I?

26 TOMMY DUNN: Ms. Wilson?

27 CINDY WILSON: I'm not sure, this is
28 subject to confirmation, but I think on page 3,
29 instead of Misty I believe it's Missy, but get someone
30 to check. And then on page 4, line 19, I think rather
31 than Daylan Kramer, I believe it was Gaylan Creamer.
32 And that would be C-R-E-A-M-E-R. I believe that's
33 all. Thank you.

34 TOMMY DUNN: Thank you. Anyone else?
35 We have a motion to accept with those changes and
36 corrections?

37 CINDY WILSON: So moved.

38 TOMMY DUNN: Ms. Wilson. We have a
39 second? Mr. Allen. All in favor of the motion show
40 of hands. Opposed like sign. Show the motion carries
41 unanimously.

42 Moving on to Item number 4, Citizens
43 Comments. As Mr. Harmon calls your name, please step
44 forward. These matters first on the agenda -- matters
45 you're addressing. You got three minutes. Matters
46 that's on the agenda items. Please address the Chair,
47 and keep in mind this is a Council meeting, it's not a
48 Town Hall meeting. Let's be civil. We don't have no
49 name calling. If you do I'm going to ask you to step
50 outside or I'll ask the gentlemen in the back to get

1 you outside. Keep orderly meeting here, we've got a
2 lot to go over and this is a Council meeting. Mr.
3 Harmon.

4 LEON HARMON: Mr. Chairman, there are ten
5 citizens signed up to speak. First person is Frank
6 Pressly.

7 FRANK PRESSLY: Thank you. Frank Pressly.
8 I'm addressing Item number 11(c). As has been
9 expressed in the past, this move to short circuit the
10 pursuit of Joey Preston has been seen coming a long
11 time. We were assured by you, Mr. Chairman, that this
12 journey to justice would not be derailed under any
13 circumstance. I find this resolution shamefully
14 convenient as to timing, just prior to the Court of
15 Appeals scheduled hearing of this case and the demand
16 by a federal judge that Joey Preston should show cause
17 why he should not pay back one point two million
18 dollars he was paid out from the criminal enterprise
19 ponzi scheme run by his colleague and our former
20 council member Ron Wilson. The same person who, by
21 his own admission, supposedly single-handedly came up
22 with this pay-out Mr. Preston received. If there was
23 nothing to it, the Appeals Court wouldn't have
24 accepted it. All we've heard from Joey Preston's
25 supporters is that it has cost too much and taken too
26 long. Both conditions that have not been brought
27 about by us, but by Joey and his attorneys themselves.
28 It is increasingly obvious every bit of this has been
29 orchestrated and contrived down to the last detail.
30 The fact that you are now sitting in the position to
31 bring this to a vote and to shove whatever outcome
32 there is down our throat just lets you know that
33 because this matter is potentially closed that it may
34 bring your personal finances to the table. The sheer
35 madness of this is, is that by passing this resolution
36 you are giving away the most powerful leverage that we
37 have and that's to drop the case. You tell our
38 attorneys you have to drop the case, that means we
39 have to prostrate ourselves in front of Mr. Preston
40 and accept whatever outcome he gives us. Law is about
41 negotiation and if he wants this case to be dropped,
42 he needs to give something up or give something back.

43 Now what I'd like to do -- on the heels of
44 this I'd like to address Item number 2(d) specifically
45 the request by Robert Carroll for the transfer of
46 seventy-five hundred dollars from the IT department to
47 facilitate the shredding of county documents related
48 to county operations. And I'd like for you to think
49 about this. Transfer requests is from Robert Carroll,
50 the director of Central Administrative Services. Does

1 Mr. Carroll not have the foresight to budget for
2 routine shredding? Why does he need this County
3 Council to approve this transfer for this specific
4 purpose? Well, I'll tell you how this will play out.
5 Sometime in the future -- if and I say if -- there
6 were any kind of investigation by the Justice
7 Department or any other criminal or civil complaints
8 filed in the federal courts or against any one or
9 combination of you sitting there or the bureaucracy
10 still left in place from the Preston era, the
11 shredding of evidence or the back story to financial
12 dealings will be a pinnacle issue. And if you're one
13 of the Council members who votes to approve this
14 transfer for this specific purpose you are giving
15 tacit approval for the shredding of those documents.
16 Mr. Carroll will be able to say with plausible deny-
17 ability that he did not do it, but that you all, in
18 fact, gave permission for those documents to be
19 shredded. Now is not a time that we should be
20 shredding documents. Until all of this is settled, we
21 need to put a moratorium on the shredding of documents
22 because they may be ---

23 LEON HARMON: Time.

24 FRANK PRESSLY: --- called for in the
25 future.

26 TOMMY DUNN: Thank you, Mr. Harmon.

27 Next.

28 LEON HARMON: Next person is Charles
29 Crowe.

30 TOMMY DUNN: Mr. Burns, will you help
31 him make sure he gets that mike?

32 CHARLES CROWE: I'm just -- that's good.
33 Thank you. I got it. My name is Charles Crowe from
34 the Five Forks Precinct. And after hearing your
35 instructions tonight, Mr. Chairman, I'm going to have
36 just forget my whole entire presentation tonight and
37 just speak straight to you people. I'm here tonight
38 to speak against this 11(c), the thing on the agenda.
39 It's something that -- it needs to follow the course.
40 And the course was -- if I recall right, and I've been
41 to a lot of the meetings, this Council minus two --
42 one that wasn't on the Council and one that voted
43 against it -- the last vote you did on this was y'all
44 voted to carry this to -- through the appellate
45 process. So I, for one, would like to hold you to the
46 vote and commitment that this Council made. And so, I
47 know it was a year ago and there was a -- and it was
48 also a resolution and it's only good for a year. I
49 know all that. But rather than getting into name
50 calling -- and I would like to tell you this. No

1 names, but I'll name -- I'll say there's five people
2 that people in this county just hold in total
3 disregard. I hope nobody here tonight votes for this
4 resolution because your name will be added to that
5 list.

6 And I thank you, Mr. Chairman and I
7 apologize. I couldn't name no names, but at least
8 everybody knows who we're talking about. Thank you
9 very much.

10 TOMMY DUNN: Next, Mr. Harmon.

11 LEON HARMON: Next person is Mark Powell.

12 MARK POWELL: Mark Powell, County
13 District 7. Concerning the 11(c), there's seven of
14 you sitting there. Only one of you have the D beside
15 your name. I'm just curious, last night was the
16 Anderson County Republican Party reorganization. How
17 many of you were there to sign up as part of our
18 party? Be an intriguing answer.

19 Pertaining to the Joey Preston thing. You
20 know, it's interesting, the last poll that Anderson
21 Independent did, it looked like settle, settle,
22 settle. Lo and behold, now that Ron Wilson has been
23 exposed, now that Joey Preston has been exposed being
24 involved with all that, let's please don't forget Ron
25 Wilson is the person who wrote, or had written, the
26 more than three times the value of the contract that
27 Joey could have, would have, or should have been
28 bought out at. Please don't forget that. So the tide
29 has turned. I know many of you have people in your
30 district who say, oh my God, I am so sick of this.
31 You know, what? They only hear what the news says.
32 If they haven't been here and lived this thing for
33 almost six years like a lot of us have, we take it
34 personal. I wish I could be one of those people like
35 some of your constituents who are begging you to
36 settle this thing and sit at home and not care and
37 read in the paper, oh I am sick of how much money
38 Anderson County is spending. Wait a minute. Why did
39 we spend so much money? Gracie Floyd's lawyer. Why
40 did we spend so much money on that? The Montaparas.
41 Where the heck are the Montaparas now? Their house is
42 boarded up. They have cost us millions. Millions.
43 Hundreds -- okay, thousands, hundreds of thousands of
44 extra dollars on their frivolous lawsuits that they
45 tried to stop the situation when it first started.
46 Where are they now? Where are we? We are here.
47 We're begging you. Please understand that for
48 somehow, some reason, the guys who work in that
49 building behind us are so tied to Anderson County they

1 won't make this thing happen. Matter of fact, one of
2 the judges said, why would we even do this? He don't
3 have no money to give it back anyway. He has one
4 point something million dollars from the gold and
5 silver scheme. So maybe he does have some money to
6 give back. He can't pay his Visa bill or American
7 Express; his house is in foreclosure. What is he
8 doing with the hundred thousand he gets for Bamberg?
9 What he's doing with eight or so thousand dollars he
10 gets a month from my taxes? Look, people, this needs
11 to go forward at the Supreme Court level everything
12 that has been shot down across the street by the local
13 yokel judges who are appointed, not elected, has been
14 in our favor down in Columbia. This thing only has a
15 little farther ways to go; let it keep going. It's
16 ludicrous that an individual sitting there with a D
17 beside her name would actually say that this is
18 hurting jobs. Oh my god. You guys have brought so
19 many jobs to this county in the last five years, we're
20 fixing to hear some more that Mr. Nelson's going to be
21 talking about tonight. How could anyone claim that
22 this is hurting Anderson County as far as the Joey
23 Preston thing? Y'all are rocking; working hard and
24 getting many a jobs here ---

25 LEON HARMON: Time, Mr. Chairman.

26 MARK POWELL: Thank you for your
27 consideration.

28 TOMMY DUNN: Next.

29 LEON HARMON: Ron Gilreath.

30 RON GILREATH: Good evening, Ladies and
31 Gentlemen. My name is Ron Gilreath. I live in County
32 Council District 3. I was excited to see Ms. Floyd's
33 proposed resolution in today's paper. I personally
34 have always been opposed to this litigation. In my
35 reduced rounds today -- and it was reduced because I
36 spent a half a day working on my taxes -- but in my
37 reduced rounds today, I had solicited opinions and
38 feelings from thirty of my acquaintances. All thirty,
39 unequivocally, voiced their support for this
40 resolution. I am here to ask you on their behalf to
41 vote yes on the resolution. One hundred percent of
42 the citizens of Anderson County that I talked to today
43 are ready to move on. Thank you.

44 TOMMY DUNN: Thank you. Mr. Harmon.

45 LEON HARMON: Bob Martin.

46 BOB MARTIN: Bob Martin, District 1.
47 Ladies and Gentlemen, I have three minutes to appeal
48 to your moral fiber. You were elected to represent
49 everybody. I don't stand here to represent thirty
50 people. I stand here to represent your obligation.

1 And I wish that anybody who votes for this tonight
2 would resign so that we could have a special election
3 and see if they retain their seat. Now I know that's
4 not going to happen because you don't have courage
5 enough to do it. But you made a pact with us and I
6 ask you to keep it. And if you can't keep it tell me
7 why you can't keep it. I know people can change their
8 mind and I respect that. Whether you believe it or
9 not I respect everyone of you for the time you spend
10 here and for the service that you're giving Anderson
11 County. But this isn't service. This is betrayal.
12 Thank you.

13 TOMMY DUNN: Mr. Harmon.

14 LEON HARMON: Denny Floyd.

15 DENNY FLOYD: Thank you. My name is
16 Denny Floyd, Council District 5. I wanted to come to
17 you and talk about the Joey Preston thing on the
18 agenda tonight. One, we've heard over the past about
19 our representatives -- or our people out here y'all
20 say is calling saying settle this thing, settle this
21 thing. Majority, majority. But I'll tell you, I got
22 to looking and each one of you has got an average of
23 about twenty-seven thousand residents in each one of
24 the districts. Which means, you've received over
25 thirteen thousand calls if the majority has been
26 telling you that. What you've received is hundreds of
27 calls and they yelled the loudest. That's how you
28 show strength, by yelling and screaming the loudest.
29 It's a military tactic. So it doesn't work. You're
30 smart enough to know that and I appreciate the fact
31 that you are. This thing needs to stop. It needs to
32 stop now. The one that's put it on the agenda should
33 not be voting one way or the other on this. The
34 representative from Council 3, I'll tell you have the
35 paperwork before you now. In 2003 and 2004, he was
36 part of the Library trustees. Well, if you look at
37 the picture and some of the writing, well, guess who
38 he's tied in with at that point and time? That's Mr.
39 Greer and Mr. Joey Preston. Is this -- now just a
40 question -- is this, ten years later, finally getting
41 on Council, time to pay back debt? Because in the
42 last Council, it was. They traded each other. They
43 took care of each other. One scratched ones back, the
44 other one scratched the other one. The Councilman in
45 District 3 should not vote. It's a moral issue. He
46 should know that. You can stand in the choir and sing
47 all day long. But when you get outside it's what you
48 do. Jesus Christ's favorite angel was Lucifer. Look
49 where he's at today. Y'all need to do what you said
50 you would do in the past and that's carry this on.

1 The money has been spent. All the money spent.
2 You're down to pennies. To stop now, to stop now
3 would be one of two things, in my opinion. It would
4 either be you're corrupt or stupidity. But that's my
5 opinion. But everybody else can have their own. But
6 I want to say, I appreciate everyone of you and the
7 pressure y'all have had.
8 Mr. Chairman, I do realize you have had
9 people tell you that it's time to stop it. But those
10 numbers are the low numbers not the high numbers. And
11 I appreciate the pressure all of you have been under
12 trying to get this thing settled. It's time to do
13 what's right for the people and this county. And if
14 you settle this now, I can tell you, I firmly believe
15 from stuff I've heard, you're opening yourself up for
16 way more lawsuits than what you're dealing with right
17 now. Thank y'all very much.
18 LEON HARMON: Buddy Ferguson.
19 BUDDY FERGUSON: Thank you. Ladies and
20 Gentlemen, I'm Buddy Ferguson. I live in District 3.
21 And first, I would like to take exception to what the
22 previous speaker said about my Councilman. I know him
23 to be a fine man with his morals beyond reproach. And
24 I guess the name calling doesn't apply to some folks,
25 but that's all I'm going to say about any individual.
26 My point for being here is I'm a taxpayer. I
27 think it's time to put a stop to this lawsuit. The
28 issue before you has cost this county a tremendous
29 amount of money. It continues to cost this county a
30 tremendous amount of money. We have needs that could
31 be addressed with that money. Whether you were in
32 favor of or opposed to it to start with, I think it's
33 time for it to end. The voters -- you asked about a
34 majority. The voters of District 3 let theirself be
35 heard on election day and elected Mr. Cole because of
36 his stance on this issue. That's a majority. That's
37 our democratic process.
38 Now, we in Belton don't enjoy the growth that
39 the rest of the county has seen. We can't even get a
40 Walmart to build a store between Belton and Honea
41 Path; a small one at that. We have lost all of our
42 industry. We have lost all of our jobs. We don't
43 have money to redo the parks for the kids. The only
44 people benefitting from pursuing this lawsuit at this
45 point are the lawyers. And in my opinion the lawyers
46 are rich enough.
47 It's been said that you are here to represent
48 the citizens of Anderson County. I urge you, when you
49 vote, to consider all of the citizens of Anderson
50 County and what is in their best interest from a

1 business standpoint, not from an emotional standpoint.
2 Stop throwing good money after bad down a dark hole
3 that we don't -- no way possibly can recoup for this
4 county. Thank you for your time.

5 TOMMY DUNN: Mr. Harmon.

6 LEON HARMON: Elizabeth Fant.

7 ELIZABETH FANT: Today's lesson is on the
8 three C's; courage, conviction and character. Do you
9 have the courage to go through with this? Do you have
10 the conviction to see it through? And do you have the
11 character to not be swayed by money? Money talks. I
12 see that we do this every time we start council. We
13 say the Pledge of Allegiance. And I wonder how many
14 of you really believe it; under God? I see one
15 council member every time we have the prayer who never
16 prays; looks out and wanders, and never -- and she's
17 smiling about it now. She thinks it's funny. It's
18 not funny. We need to have men and women of
19 character. I understand what my compadres in District
20 3 are saying. Everybody's tired of this. Everybody's
21 tired of the money spent. But if you don't go forward
22 with this and let the appeals process do what it's
23 supposed to do, you're opening up a can of worms
24 that's going to ask all of us to foot a bill of more
25 than a million dollars more because that's what the
26 Preston lawyers are going to ask for. District 3
27 representative did not write this. This is straight
28 out of her lawyer, Joey Preston's lawyer, all the
29 cronies that are working against this thing to make it
30 happen for him.

31 In the Bible, in Deuteronomy, we talk about
32 the Ten Commandments. Several of the Ten
33 Commandments; you must not murder, you must not commit
34 adultery. Our former administrator admitted to doing
35 that. Many of the staff on -- in our district area
36 were doing the same thing under his direction. In
37 fact, several members -- Mr. Cole, you know one of
38 them -- were doing it. Blatantly in front of us. You
39 must not testify falsely against your neighbor.
40 Catergate and the whole thing with the sheriff's
41 department was nothing but a coverup for Joey Preston.
42 I'm asking you, Mr. Cole, to think beyond what people
43 are telling you and let's finish this thing up and be,
44 indeed, a man of character, conviction, and do the
45 right thing. You're new on the block. You don't know
46 from hell's bin what all has happened. It needs to go
47 through. If it goes through the appeals process and
48 it goes down the drain at least we have said we could
49 do what we could do. I appeal to you to be a man of
50 character, courage and conviction.

1 LEON HARMON: Time, Mr. Chairman. Peggy
2 Taylor.
3 PEGGY TAYLOR: Peggy Taylor, District 3,
4 Hall Precinct. I come to you -- is that low enough;
5 can you hear? I am speaking on 11(c), too. I am
6 appealing to each of you. I am appealing for each of
7 you to go forward with this. We've been through this
8 a long time. You are men and ladies of character and
9 I agree with what Ms. Fant said, and conviction. We
10 talk about money. People say, well, there's no need
11 to go forward, he does not have the money, anyway.
12 Okay. We gave him one point two million dollars. Of
13 that, it went to state retirement. We are continuing
14 to pay him eight thousand dollars a month. If he
15 lives twenty years, the state retirement system's
16 going to pay out two million dollars. Now, many of
17 you are state employees. We have state teachers,
18 county employees; this is your money. And I do beg of
19 you to please let's go forward. It's kind of like
20 we're running a race. We get to the finish line and
21 we're looking at it and we quit. Why? But now, even
22 if you really feel that you want to quit -- if you
23 want to give his attorneys seven hundred and seventy-
24 five thousand dollars or so, I have a suggestion where
25 the money should come from. If you're so convinced,
26 let's take your salaries. You make eight thousand
27 dollars a month, we can get, you know, for a few years
28 we could take your salary. And then county employees
29 ---
30 TOM ALLEN: How much?
31 PEGGY TAYLOR: Eight thousand a year?
32 Seven thousand a year?
33 TOM ALLEN: Thank you. I ---
34 PEGGY TAYLOR: Seven or eight thousand a
35 year, somewhere in that line. Then we can take county
36 employees salaries. Say those making above sixty
37 thousand dollars a year, cut their pay ten percent.
38 Let's show how convinced we are that it's the right
39 thing to do. I know there are county employees who
40 want to stop. I know there are some of you who want
41 to stop. But there is -- you cannot put a price on
42 justice.
43 Right now the Boston Marathon trial is going
44 on. They're going to spend millions of dollars on
45 that trial. Why don't they just stop? Could you
46 realize how much money they could save by stopping the
47 trial? Just stop. But justice is not free. And we
48 have got to go forward. And I do beg of you, please
49 keep your word, the promise you made us a year ago.
50 Thank you.

1 LEON HARMON: Jean Pruitt.
2 JEAN PRUITT: Yes, I'm Jean Pruitt from
3 District 3; County District 3. And I'm here to speak
4 on the Joey Preston, too. I know everybody's tired of
5 it. I'm tired of it. In fact, I quit coming to
6 Council because I'm so sick of it. But I saw the
7 survey this morning in the Independent and it didn't
8 look like to me that the majority was wanting you to
9 settle this case. We had more that wanted you to
10 carry it on and the man talking about the money in
11 Belton, not having anything in Belton. Well, District
12 3, Mr. Cole lives there. Why hasn't he worked to try
13 to get something in Belton? And I been -- I heard
14 somebody say a while ago that you are supposed to
15 represent all of us. I had a Councilman to tell me
16 today he only represented his district, not the
17 county. Just his district. And I think that we have
18 been through pure hell with this. And a lot of people
19 -- you talk to them and they don't even know anything
20 about what happened when Joey Preston was here. They
21 don't care. How many came to the Republican meeting
22 tonight? All of you are supposed to be Republicans
23 but one. One is wanting to pay Joey off and one that
24 was involved in the payoff. And I think that she
25 shouldn't vote. I think that if Mr. Cole did do what
26 he said, he shouldn't vote. And I know you work hard
27 and I appreciate all that you do for this county. We
28 get aggravated and we're upset. And nobody knows
29 unless they go up and look at the Daniel report how
30 much money Joey Preston spent under the table for
31 lawyers. Look how much he sued our County Council; he
32 cost our county so much money. But who paid it? We
33 did, the taxpayers, and we're still paying him. And I
34 think it's time that we let it go on, let it go to the
35 very end and if they say that give it to him, then all
36 we can say is we tried. And hope and pray that we
37 don't ever have to go through this again.

38 And I hope that this Council just takes a
39 look at what all we've been through. A lot of you
40 don't even know what Joey did. Don't know what all
41 he's been through. And I sat there and listened to
42 that little girl say that she had an eight year affair
43 with Joey Preston. If that's not enough for him to be
44 fired, what is? But he had people on the Council that
45 had women. I know for a fact they did. And was they
46 fired? No. He had that over their head so they did
47 everything that he wanted them to do.

48 So, Mr. Cole, you are my Councilman now and I
49 pray that you -- I know you ran on stopping this case.
50 I heard that over and over and over again. I want you

1 to know that a lot of people was just tired and they
2 gave up and it's not that they didn't like Eddie.
3 Eddie Moore was one of the best Councilmen we've ever
4 had. And the ones here that talk about how much money
5 we spent, they don't know the half of it. And where
6 are all these people, these thirty people, the hundred
7 people that he went to see today? How many people are
8 here that is saying let this case go on? There's
9 people here I've never seen before.

10 LEON HARMON: Time.

11 TOMMY DUNN: Time. Anyone else?

12 LEON HARMON: No one else signed up, Mr.
13 Chairman.

14 TOMMY DUNN: That's it. Have to sign
15 up.

16 Moving on to Item number 5 our Annual Report
17 from Council of Governments. Mr. Steve Pelissier.

18 STEVE PELISSIER: (Not audible until they got
19 the mike fixed)

20 TOMMY DUNN: Hold on a minute, Mr.
21 Pelissier. We must have a technical problem.

22 STEVE PELISSIER: All right. This one work
23 better? Very good. We were pleased that we were able
24 to help entities in Anderson County secure a little
25 over one point eight million in federal grant funds
26 this year, including a sixty thousand dollar grant to
27 the county for the Gossett Street Brownfield project.
28 Seven hundred fifty thousand dollars to the town of
29 Iva for town-wide water system improvements. Half a
30 million dollars to the town of Pendleton for Mechanics
31 Street upgrade and sewer project. Four hundred forty-
32 four thousand dollars to Williamston for the Pinecrest
33 Sewer upgrade project. And sixty-six thousand dollars
34 -- additional sixty-six thousand dollars to
35 Williamston for the Farmers Market Community Center
36 project. We were able to provide a little over one
37 point one million dollars in services to seniors in
38 the county. This includes fifty-two thousand meals,
39 in addition to medical services, doctors'
40 appointments, shelter, transportation, home care, home
41 health care, and minor home repair. Obviously this
42 helps to reduce the strain on the county for serving a
43 growing and significant portion of your population.

44 We made a hundred and sixty-three thousand
45 dollars in loans to small businesses in the county
46 which helped to leverage two hundred forty-four
47 thousand in private capital and created eleven new
48 jobs in the county and through this entrepreneurial
49 and small business loan program it is really neat in
50 that it's one of the few programs out there that

1 target the home grown business, the little guy. Of
2 course, of a lot of with our economic development
3 incentives for good reason. We're looking for the
4 more significant investment and those that have a
5 multiplier effects, but it's nice to help the little
6 guy, as well. We were able to provide two hundred and
7 twenty thousand dollars for transit services. Able to
8 buy a bus and a van for the DSN board. Two vans for
9 senior solutions to help get folks where they need
10 around the county as well. And then finally, through
11 our partners, our friends at Worklink, they provided
12 one point three million in workforce development
13 money. This is money that goes to train people for
14 jobs. Whether that's out of school youth or adults,
15 incumbent workers, apprenticeship, and folks who have
16 lost their job due to changes in the economy.

17 In addition to the financial return to the
18 county, we provide other services as well, which I
19 list on pages two and three. I'm not going to read
20 the whole list to you, but maybe a couple of
21 highlights. As you can see in the handout, we
22 continue to administer some grant projects that were
23 awarded in the previous year -- the QuickJob Center
24 for Tri-County Tech, town of Iva sewer improvements,
25 West Pelzer water improvements, Williamston sewer
26 improvements. A significant one over this past year
27 was we got placed on the DOT program and now have
28 preliminary engineering for the US 29 Cherokee Road
29 bridge project. Very dangerous situation with a low
30 bridge and a high road and tall trucks that don't work
31 too well.

32 I think when I gave my report last year I
33 mentioned when this program was going through, a
34 gentleman from Spartanburg County who was much younger
35 and perhaps probably much quicker than Mr. Crowder,
36 suggested that perhaps these funds should be
37 transferred to the Inland Port. And made a case for
38 that to which Mr. Crowder's response was, go ahead,
39 punk, make my day. As you can see, those funds are in
40 Anderson County.

41 Worked with the County, the City of Anderson
42 and Belton on the home program. Did some
43 rehabilitation to eighteen homes at a total of four
44 hundred twenty-two thousand dollars. Continue to work
45 closely with our good friend Mr. Nelson and the
46 Economic Development staff with our infoMENTUM program
47 providing assistance in helping them to respond to
48 requests for information in carrying out their vital
49 service.

50 Have others on there, but again don't want to

1 take all the time to go through those. Do hope you'll
2 read those in your -- as you have time.

3 And on the final page, I give a ten year
4 summary of grants to entities in Anderson County that
5 we've worked with folks on and that total for this
6 year comes to about ten point four million dollars and
7 you can see the various projects in the handout.

8 Mr. Dunn, that concludes my prepared remarks,
9 but I'd certainly be glad to respond to any questions.

10 TOMMY DUNN: Thank you. Anyone have any
11 questions or comments? Ms. Wilson.

12 CINDY WILSON: Quick thank you. Few
13 people really completely understand the wonderful
14 asset and resource that we have in the Appalachian
15 Council of Governments. And if you would be so kind,
16 Mr. Pelissier, to tell the public how they can access
17 that part of the public available InfoMENTUM site so
18 that they can see what an incredible tool is
19 available. I think there's a free public site?

20 STEVE PELISSIER: There is. I'd be glad to,
21 Ms. Wilson. The InfoMENTUM program that we're talking
22 about not only serves economic developers to give
23 information that industrial and other business
24 prospects need, but does also have a public site
25 which, used by businesses, students, people just
26 looking for economic information, demographic
27 information, workforce information, commuting
28 patterns, and stuff like that. Couple of ways to
29 access that. Probably the easiest is to go to google
30 and just type in InfoMENTUM in South Carolina or
31 www.SCInfomentum.org or www.scacog.org but probably
32 easiest just to google InfoMENTUM in South Carolina.

33 CINDY WILSON: Thank you, Mr. Pelissier.
34 That goes under the heading of knowledge is power.
35 And with the wonderful teamwork for our Upstate and
36 the county in particular, we have made incredible
37 progress in rejuvenating the business community.
38 Anderson County's open for business and I believe
39 we're ranked number seven in the nation right now.
40 But thank you for your role in that. And it's going
41 to really help the east side of the county to have
42 that Highway 29 project available soon.

43 Thank you, Mr. Crowder, and all who helped.
44 Thank you.

45 TOMMY DUNN: Thank you. Anyone else?

46 TOM ALLEN: Mr. Chair?

47 TOMMY DUNN: Mr. Allen.

48 TOM ALLEN: Just real quickly. Steve,
49 I want to thank you for the work you do. You're
50 actually helping bring money into this county and

1 you're doing a great job of it. But now next year, we
2 may hit you up for a grant for a better sound system
3 so when you come next year we'll be all set. Thanks.
4 Seriously, thank you, Steve.

5 TOMMY DUNN: Mr. Crowder.

6 FRANCIS CROWDER: Well, certainly having been
7 a businessman in my prior life, before becoming a
8 politician, hahaha, there was one factor that I always
9 looked at. It's called return on investment. Return
10 on investment. Where else can we invest seventy-five
11 thousand dollars and in return get multi-million
12 dollars? I appreciate the professional staff that you
13 have that works diligently on our behalf. I think
14 also it's an example that one council member from one
15 district worked on behalf of another district that
16 needed a bridge raising and a road being built so we
17 on Council do not just look at things that are for our
18 district. We are committed to Anderson County. But
19 we especially thank you for your leadership. Thank
20 you.

21 TOMMY DUNN: We really do appreciate you
22 and Appalachian for Government, what all y'all do and
23 for Anderson County and really appreciate the
24 opportunity to work on things together. Thank you
25 very much.

26 STEVE PELLISIER: Thank y'all for having me.

27 TOMMY DUNN: Moving on to Item number 6,
28 presentation of JROTC Finalist Drill from February 21,
29 Mr. Ken Waters and Ms. Angie Stringer.

30 KEN WATERS: All right. This is some
31 competition that the ROTC did out at the Civic Center
32 about three weeks ago; two or three weeks ago. And we
33 had some video of that and you can turn your monitors
34 on up here and take a look at that and then you people
35 in the audience will be able to see it up here. And I
36 think Pendleton is going to be doing this every year,
37 is that correct, Mr. ... Yeah, and so, I'm glad to
38 see the schools working with us on -- working together
39 with us on using that. Ms. Stringer, go ahead.

40 **(VIDEO PRESENTATION)**

41 TOMMY DUNN: She said she'll be glad to
42 make you a copy, personal copy.

43 GRACIE FLOYD: Well, I'd like to see it
44 now and I'd like for the folks to see it now.

45 TOMMY DUNN: Can y'all see it, out here?

46 GRACIE FLOYD: It's a little dark. Some
47 of the pictures are so dark you can't see it.

48 TOMMY DUNN: Must be your screen, Ms.
49 Floyd. It's showing up.

50 **(VIDEO PRESENTATION CONTINUED)**

1 KEN WATERS: Look forward to next year.
2 TOMMY DUNN: Thank you, Mr. Waters. Mr.
3 Allen.

4 TOM ALLEN: Mr. Chair, yes, this was
5 sponsored by the School District 4 ROTC folks. They
6 had twelve teams here this year. They're hoping to
7 have at least twenty teams next year. And it really
8 is interesting to see if you get a chance to stop
9 over. Thank you, Mr. Chair.

10 TOMMY DUNN: Thank you, Ms. Stringer.
11 Moving on to Item number 7, Request to
12 address Council concerning regional airport noise.
13 Mr. Norman Craft. Mr. Craft.

14 NORMAN CRAFT: Thank you, Council, for
15 letting me appear here tonight. I came to -- I wanted
16 to express -- get an opinion on all this stuff, but I
17 won't have the time so all I want to do tonight is
18 talk about the air rights. I live out there off
19 Highway 24. I live right across from the airport. I
20 have been served with condemnation notices by eminent
21 domain. But if I want -- I want you to take the paper
22 and I want you to look. Turn to the second page.
23 This is my house. And then I want you to turn to the
24 third page. If you'll notice that there are four
25 pictures there and all those pictures there are taken
26 with that tree in front of the house. You see it. If
27 you go to the two back pages back there, you'll find
28 there's one chimney that's drawn on that plat and then
29 you go to the next back to page you'll find one
30 chimney. But they made a mistake there somewhere.
31 There are two chimneys there. And if you go back to
32 the second page, everyone of these photographs cover
33 that chimney up. That chimney's not there in the
34 photograph.

35 Now I've got it on my phone right here that I
36 took a picture of it before I left home. And the way
37 that I took the picture, I got to the right of the
38 tree and I got the chimney. I've been offered twenty-
39 six hundred dollars for air rights. But in the
40 meeting we had in 2013, the lady was presenting this,
41 it was talking about easements. And up on the plat,
42 the screen there, it talked about air rights to
43 surrender. She was on the third page and I asked her
44 to go back. I said would you explain those air
45 rights? Oh, we're not here to talk about that. One
46 man beside me said how about the noise? Is it going
47 to increase? We're not going to talk about that. So
48 now, if you look now, why was that chimney left out?

49 Well, I had an appraiser come out for the
50 property and then I got a surveyor. Man right here in

1 town. And they surveyed it and the reason that that
2 chimney is not included in that drawing is that
3 chimney is three feet up in the air right. That
4 condemns my property; doesn't it, Mr. Burns? Does
5 that condemn my property? How about you, Tommy, does
6 it condemn it?

7 TOMMY DUNN: I don't know. I'll have to
8 find out and be sure. I just don't know. But I
9 wasn't aware of the chimney situation.

10 NORMAN CRAFT: But see, it's real evident
11 the way the pictures were taken. Now, also, too, the
12 company that did this, it says the appraisal process
13 requires that the appraiser understand and employ
14 proper valuation techniques that are necessary to
15 produce a credible value estimate. Not commit a
16 substantial error. Not render appraisal services in a
17 careless or negligent manner and sufficiently analyze
18 prior sales or current contracts on the subject
19 property. It says it is assumed that there are no
20 hidden or in-apparent conditions of the properties,
21 subsoil or structures that render it more or less
22 valuable. So then, why was that chimney left out?
23 It's been pushed down our throats out there. They
24 would not answer questions, even air rights. They
25 haven't got an answer yet as far as what air rights we
26 give up. I know that I saw one on that screen up
27 there that when we sign over to give you air rights we
28 can't complain about noise.

29 One night a plane came in -- left at three
30 thirty in the morning. Is another jet -- hadn't been
31 coming, but it cracked windows in the man's house
32 behind me. My house shook. Now the Chinook
33 helicopters have been coming in, but I called the
34 manager out there at the airport and told him that jet
35 was from Clemson, so I called the President of the
36 college up there, and ESPN will charter planes coming
37 in. I haven't heard them anymore since then. They
38 said they'd do everything they could to stop it. And
39 then the Chinook airplanes. I've been trying to get
40 the name of the military officer in Greenville that I
41 want to talk to him and see who got him to start
42 coming to the airport over there. I finally called
43 Lindsey Graham and they gave me a number to call and
44 said if that don't work, call back. Call back. Now
45 we live out there -- I been out there since 1963 and
46 gradually watched the airport grow. And now the noise
47 is increasing. Right now there's a bunch of people --
48 we're getting up a petition to try to close it down.
49 We know they can't do that, but we're going to let you
50 know how we feel. Would you, would you, since y'all

1 feel intent of pushing down our throats with the noise
2 and all that's going on, would you trade houses with
3 us? Will you trade houses with me, Tommy?

4 TOMMY DUNN: No, sir.

5 NORMAN CRAFT: Would you? You? How about
6 that, people? They want us to go through it, but they
7 don't want to go through it. Right?

8 TOMMY DUNN: How about address the
9 Chair, here. Address the Chair. We don't have no
10 participation from the audience.

11 NORMAN CRAFT: Do what, Tommy?

12 TOMMY DUNN: No participation out there.
13 Address the Chair and we'll get through this right
14 here.

15 NORMAN CRAFT: Okay. But you see what
16 we're going through out there? We're having to put up
17 with it.

18 Now, they gave me an estimate of twenty-six
19 hundred dollars. But then they didn't include that
20 chimney; that condemns my house. You understand, see?
21 You see how they're trying to push it through. No
22 matter what we say. You're the elite; we're the
23 peons. It doesn't matter. It doesn't matter. But
24 you won't trade houses with us. Or when the surveyor
25 came out, he was out there surveying my property. I
26 said what are you doing? He said I'm surveying. I
27 said I didn't give you permission to do that. He said
28 I got a court order that says I can. I said you know
29 it takes low life people like you to do something like
30 this to a taxpaying people. Honest people that try to
31 do it right. But I said here's one thing I want to
32 do. I want to come to your house, I want to go
33 through your house and anything that I find that you
34 don't need -- that I feel that you don't need I'm
35 going to take it. Oh, you're not coming to my house.
36 No.

37 But y'all have no regard for the other
38 person, this man right here, he's the pusher of it.
39 Mr. Burns. He's the pusher. And he has no concern
40 about us as far as what we think. Why don't you put
41 it to a vote, Tommy? That's your district out there.
42 Why don't you put it to a vote to see whether the
43 people want it or not? What I'd like for you to do is
44 send out a petition and you describe the air rights
45 that the people give up. I can't get nobody to tell
46 me what they are that we give up. I do know about the
47 noise. But then you tell how it's going to devalue
48 the property. Our property out there -- when this all
49 keeps going, our property is worth nothing. It's
50 worth nothing. But you won't trade with us, will you?

1 Uh-uh (negative). You won't take that hit yourselves.
2 You let us take it. And look what a job we did. Look
3 what a job we did.

4 People, you're not capable or rational enough
5 to make a competent decision. You know why? I can
6 answer that. Joey Preston pay-out. Isn't that
7 enough? That's enough. So, that's what -- and I'm
8 coming back later with some -- I don't have time for
9 all this other, but I'm coming back later. I have
10 some issues with this man and I've got other things I
11 need to bring up. I'll come back at another meeting.
12 Thank you.

13 GRACIE FLOYD: Mr. Chair?

14 TOMMY DUNN: Yes, ma'am.

15 GRACIE FLOYD: Sir? Mr. Dunn?

16 TOMMY DUNN: Yes, ma'am.

17 GRACIE FLOYD: I'm sorry.

18 TOMMY DUNN: Ma'am.

19 GRACIE FLOYD: No, I'm sorry.

20 NORMAN CRAFT: Y'all talking to me?

21 GRACIE FLOYD: Yes. Mr. Burns.

22 RUSTY BURNS: Yes, ma'am.

23 GRACIE FLOYD: What needs to be done here

24 to get this resolved?

25 RUSTY BURNS: It's a ---

26 GRACIE FLOYD: The man -- this gentleman
27 has a concern. All right. It's not in my district so
28 unfortunately I have not kept up, okay, with what's
29 going on. Okay. But I believe in doing the right
30 thing. Okay. What could be done here to get this
31 resolved?

32 NORMAN CRAFT: Could I answer one question
33 before he does?

34 GRACIE FLOYD: No, no, one moment, sir.

35 RUSTY BURNS: I can look into that
36 situation, Ms Floyd.

37 GRACIE FLOYD: I can't hear you.

38 RUSTY BURNS: I can look into that
39 situation.

40 GRACIE FLOYD: Okay. We haven't already
41 made some strides yet involving this situation and
42 getting it solved?

43 RUSTY BURNS: Yes, ma'am. On many fronts
44 we have. Yes, ma'am.

45 NORMAN CRAFT: Let me do this. I'm going
46 to call FAA, Federal Aviation Administration. I'm
47 going to ask for an investigation on this. Now this
48 company that surveyed my property and came up with
49 that appraisal is supposed to be a reliable -- right?
50 Reliable. If you'll give me just a moment I'll show

1 you. You can't give me a moment. If everybody will
2 turn to the next to last page --
3 GRACIE FLOYD: Sir, please keep ---
4 TOMMY DUNN: How much time's left to
5 this thing right here?
6 GRACIE FLOYD: --- please keep in mind
7 that you only have a certain amount of time. You have
8 two more minutes to go.
9 NORMAN CRAFT: All right. If you'll look
10 on the last page, the elevation on that, down at the
11 bottom of my house right there in the middle is not
12 supposed to be but seven hundred and seventy-nine feet
13 as far as the sea level mean, but when this survey
14 found that my chimney was seven hundred and eighty-two
15 feet. Why did they leave it out? I mean ---
16 GRACIE FLOYD: All right. All right.
17 Okay. Wait a minute. Mr. Burns, is it possible that
18 you could sit with Mr. -- what's your name?
19 NORMAN CRAFT: Craft.
20 GRACIE FLOYD: --- Mr. Craft and come to
21 something that would please him as well as have the
22 county do what he wants even if it means getting a
23 mediator to work with the both of you, because he has
24 a point. I don't want to live where he lives. We had
25 the same situation this past couple of months when we
26 had a man who was living next door to a man who had
27 open sewage coming out of the man's yard into this
28 other person's yard. And we said we couldn't do
29 anything about that, either. But I wouldn't want to
30 live in his house with the sewer nor do I want to live
31 in this.
32 TOMMY DUNN: That's time.
33 GRACIE FLOYD: Excuse me.
34 TOMMY DUNN: Moving on.
35 GRACIE FLOYD: I have the floor.
36 TOMMY DUNN: That's time. Ten minutes
37 on this thing. If you want to ask to extend time, Ms.
38 Floyd, we will.
39 GRACIE FLOYD: No, I was just asking a
40 question.
41 TOMMY DUNN: Time expired on this
42 matter. You said he had two minutes. The time's
43 over. He's been keeping time down here.
44 GRACIE FLOYD: I know, but he had two
45 minutes, Mr. Chair.
46 TOMMY DUNN: Time's up on this matter.
47 Are you asking for any more time to extend for this?
48 GRACIE FLOYD: I just want to finish my
49 statement.
50 TOMMY DUNN: Time's up, Ms. Floyd.

1 GRACIE FLOYD: So I can't finish my
2 statement?
3 TOMMY DUNN: No, ma'am. What-you-call
4 it.
5 NORMAN CRAFT: That's one thing ---
6 TOMMY DUNN: Time. Kaput. That's it,
7 Mr. Craft. That's it. Appreciate you.
8 GRACIE FLOYD: That's the second time the
9 floor has been snatched out from under me.
10 TOMMY DUNN: Moving on next item number
11 8, third reading 8(a), 2015-006, authorizing pursuant
12 to title 4, chapter 1 of the code of laws of South
13 Carolina, 1976, as amended, the expansion of the
14 boundaries of the joint county industrial and business
15 park jointly developed with Greenville County, South
16 Carolina to include certain real property located in
17 Anderson County South Carolina; the execution and
18 delivery of an infrastructure credit agreement by and
19 among Anderson County, South Carolina, Piedmont Coca-
20 Cola Bottling Partnership and landlord, to provide for
21 infrastructure credits, and other related matters.
22 This will be a public hearing anyone wishing
23 to step forward to this and address this matter.
24 Please step forward and state your name and district
25 and address the Chair. Be a public hearing.
26 CHARLES CROWE: Charles Crowe, Five Forks
27 Community. Now, Mr. Chairman, I only got a question.
28 Well, I got several but I'll just ask the one and
29 maybe I might get some information. It's just a
30 question as to if this is a joint thing with Anderson
31 County and Greenville County, and we're -- it's been
32 stated that we're giving them thirty years of free
33 taxes, what is Greenville County contributing and are
34 they -- are we -- I know how the joint thing works,
35 what goes up in the park. If we went over there in
36 Greenville, Greenville would be the one having to give
37 the property taxes. But what's the balance here? And
38 how do we arrive at the thirty years in this kind of
39 stuff? And I'll take my seat. Thank you.
40 TOMMY DUNN: Thank you. Anyone else?
41 Anyone else wishes to speak to this matter? Anyone at
42 all in this public hearing? Hearing none, hearing
43 will be closed. We're moving on, Mr. Burriss Nelson.
44 BURRISS NELSON: Seems like it's working
45 now, but maybe not. Mr. Chairman, members of Council,
46 -- no, it's not working. Mr. Chairman, members of
47 Council, we have before us for third reading and
48 public hearing Project Upstate, which is Coca-Cola
49 Consolidated. That is a multi-county park agreement
50 for an infrastructure credit. And in the first year

1 the property tax paid last year was a hundred and
2 seventeen dollars and then -- mercy -- first year's
3 property taxes, which will probably now be 2017, will
4 pay a hundred and seventy-five thousand eight hundred
5 dollars in property tax. The second year is a hundred
6 and seventy-three thousand to Anderson County. Four
7 hundred and sixty-six dollars. A hundred and seventy-
8 one thousand and it goes on and on. Total over thirty
9 years they will pay a hundred and sixty -- they'll pay
10 -- mercy, this is not the right -- I've got a hundred
11 and sixty-three million -- I'm not sure that's the
12 right number for thirty year. That's a lot of money.

13 FRANCIS CROWDER: I don't think that's the
14 right number.

15 BURRISS NELSON: The total taxes, over the
16 thirty years, would be six million four hundred and
17 sixty thousand seven hundred and seventy-three
18 dollars. That project is bringing a hundred and
19 forty-seven jobs. Average salary is nineteen hundred
20 and seven -- is nineteen dollars and seventy-two cents
21 an hour with an approximate payroll of five million
22 seven hundred and ninety thousand dollars. Capital
23 investment is thirteen point five million. It's a
24 thirty year agreement, six percent assessment ratio
25 and commercial property is a six percent assessment
26 ratio anyway. So the agreement sets with an SSRC of
27 thirty years that -- an SSRC of thirty percent that
28 runs for ten years. That runs about seventy-three
29 thousand dollars a year in discount which was
30 accounted in those numbers that I just gave so that
31 that's already taken off of those figures, and that is
32 an off-set for the sewer list station, sewer lines,
33 and fire suppression tank and fire suppression at the
34 plant facility.

35 First year community impact is twelve million
36 seven hundred thousand dollars. Over twenty years, a
37 hundred and forty-eight million dollars in total
38 impact to the community. This information comes to
39 Council as a recommendation from staff and Economic
40 Development Advisory Board and we respectfully request
41 you give favorable consideration to this project.

42 TOMMY DUNN: Thank you, Mr. Nelson. We
43 have a motion?

44 KEN WATERS: I make a motion that we
45 move forward.

46 TOMMY DUNN: Motion Mr. Allen -- I mean
47 Mr. Waters, second by Ms. Wilson. Any discussion?
48 Mr. Allen?

49 TOM ALLEN: Mr. Chairman, if I could,
50 Mr. Crowe asked a question a second ago and maybe,

1 Burriss, you can answer this, if you can do it in
2 twenty-five words or less, how this joint park system
3 works and why we give them thirty years, but we're in
4 a joint situation and Greenville doesn't have to do
5 that. If you could explain that.

6 BURRISS NELSON: Multi-county park agreement
7 allows two counties to agree to tax the same property,
8 which makes it a type of fee-in-lieu of tax. We
9 actually share one percent of that fee stream because
10 it's no longer a tax, it becomes a fee, one percent of
11 that fee stream with Greenville. They have a
12 reciprocal agreement with projects that they have in
13 Greenville County. Their reciprocal agreement sends
14 us sixty thousand dollars a year more than we send
15 them. But it allows us to be able -- County Council
16 to be able to have the authority to handle the tax
17 flow coming off of that property to be used either for
18 some incentive or for some infrastructure development
19 or credit.

20 TOM ALLEN: And that's per -- is that
21 state law?

22 BURRISS NELSON: Per state law.

23 TOM ALLEN: State law. Okay. Now, if
24 this Coca-cola plant was going to be in Greenville
25 County and they had -- we had an industrial park
26 together, they might be giving the thirty year
27 reduction in taxes, fee-in-lieu of, and we would be
28 getting one percent. That's the way that works.
29 Okay. Thank you, sir.

30 CINDY WILSON: Mr. Chairman?

31 TOMMY DUNN: Ms. Wilson.

32 CINDY WILSON: First of all,
33 congratulations, and it's always encouraging that we
34 have an expanding labor force as well as better
35 employment numbers. But would it be appropriate to
36 share this with Mr. Crowe after we finish third
37 reading? Okay. Thank you. That -- anyone who needs
38 a copy after we finish third reading, this would
39 provide a lot of information, except for the number
40 that has to be corrected. I'll give him mine; I
41 corrected it.

42 KEN WATERS: Burriss, excuse me, Mr.
43 Chairman.

44 TOMMY DUNN: Mr. Waters.

45 KEN WATERS: If Mr. Crowe has any
46 questions, you available to answer those; is that
47 correct?

48 BURRISS NELSON: Correct.

49 KEN WATERS: Okay. That good with you?
50 Okey doke. Next question.

1 TOMMY DUNN: All in favor of the motion
2 show of hands. Opposed like sign. Show the motion
3 carries unanimously.

4 Moving on to Item number 9, second reading,
5 9(a) 2015-005, a supplemental ordinance to amend
6 ordinance 2014-016, the Operating and Capital Budgets
7 of Anderson County for the fiscal year beginning July
8 1, 2014 and ending June 30th.

9 This will be a public hearing anyone wishing
10 to step -- speak to this matter, please step forward
11 and state your name and district. Address the Chair,
12 please. Public hearing.

13 FRANK PRESSLY: Frank Pressly. I'm not
14 sure if this is covered in this ordinance ????. I
15 would ask her if this includes the transfer of the
16 hundred thousand dollars for voice over IP services
17 that was talked about two Finance Committee meetings
18 ago. Did it include this, do you know, Mr. Burns?
19 Okay. I previously expressed to -- a concern about
20 voice over IP services that are being purchased by the
21 county. In my experience, and I've had a lengthy
22 experience in voice over IP, generally the people who
23 -- the vendor who provides those services, much like
24 when you go and get a phone contract and sign a two
25 year commitment, and they give you the phone or give
26 it to you at a very reduced cost, that's how voice-
27 over IP systems work. Because the vendor makes the
28 money off the service and not off the hardware. They
29 generally give you the hardware. So I'm not sure
30 where this quarter of a million dollars -- because we
31 previously had a hundred and sixty thousand dollars
32 allocated to voice over IP so this is roughly a
33 quarter of a million dollars that we have allocated to
34 voice over IP which Mr. Crowder being the tech person
35 he is, probably recognizes the fact that it takes very
36 little equipment to convert the old system over to
37 voice over IP. So what they're spending a quarter of
38 a million dollars of, I have no idea. I have a little
39 bit of an inkling because I just saw seventy-five
40 hundred dollars being transferred, or being requested
41 to be transferred out of the IT department to shred
42 county documents. So it looks like the IT department
43 is one of those little cubby holes where money's
44 tucked away for other things, because we're definitely
45 not spending a quarter of a million dollars on voice-
46 over IP hardware. I would like to see the breakdown
47 on that. So I would like for you to strongly consider
48 that not to take this as a package deal and to look at
49 these things more individually because a quarter of a
50 million dollars for voice over IP is not money well

1 spent. Thank you.
2 TOMMY DUNN: Anyone else? Anyone at
3 all? Hearing none, public hearing will be closed. We
4 have a motion?
5 CINDY WILSON: So moved.
6 KEN WATERS: Second.
7 TOMMY DUNN: Motion Ms. Wilson. Second
8 by Mr. Waters. Any discussion?
9 GRACIE FLOYD: Yes.
10 TOMMY DUNN: Ms. Floyd.
11 GRACIE FLOYD: Okay. I want to be sure
12 first. Is this the ordinance that was supposed to
13 move x amount of dollars out of the operating and
14 capital budget of Anderson County to put on the roads?
15 TOMMY DUNN: Yes, ma'am.
16 GRACIE FLOYD: All right. Well, what did
17 I miss, because, I mean the gentleman talked about a
18 voice over IP in this. What's that about?
19 TOMMY DUNN: Yes, ma'am. That was in
20 there in our discussion we had earlier. Yes, ma'am.
21 It's in there.
22 GRACIE FLOYD: While I was sitting up
23 here? In the Finance Committee?
24 TOMMY DUNN: Workshop.
25 GRACIE FLOYD: In the finance workshop?
26 Now, I don't remember that. I don't remember that,
27 because from the onset, we talked about getting money
28 from that budget and we were going to do -- put the
29 money on roads and bridges because Mr. Burris -- Mr.
30 Burns know that I have been talking with him about
31 this and I was told that this money would be going on
32 the roads to -- in Anderson County, because my concern
33 was that how was that going to happen? Will we be
34 getting more money to put with this money and at the
35 beginning of the new fiscal year and I was told yes.
36 I never heard anything about no -- what was it? Voice
37 over IP. Mr. Burns, we never discussed that. I thank
38 you for that. Didn't know a thing about that. I'd
39 like to see the breakdown of that one, too. That
40 never came -- it might have come up in the financial
41 meeting, which I am not invited to. I can go if I
42 want to, but the air would be so hostile I decided not
43 to go. But I don't know anything about that one. You
44 have some information on it? Oh, you're on the
45 Financial Committee. Yeah. Okay. All right. Okay.
46 Whatever, Anderson County.
47 TOMMY DUNN: Anyone else? Ms. Wilson?
48 CINDY WILSON: Thank you, Mr. Chairman.
49 For many, many years I asked questions regarding the
50 finances of the county and met with a great deal of

1 resistance and got very little information. And if
2 you were watching the money back then, you would
3 notice that at the end of every fiscal year there
4 would be millions of dollars sometimes transferred,
5 you know, sometimes even three or four months after
6 the close of the fiscal year. It didn't track the
7 budget. It was like money sloshing from one
8 compartment to another, it just -- we had no real
9 internal financial control and it appeared that we had
10 very little recognition of the issues in our external
11 audits.

12 But this that's being presented today, I have
13 to confess I know little about voice over IP, but the
14 other items, I understand we're actually putting more
15 money toward paving. This is the first year the
16 county's really been in a position to do that. And
17 I'll go over some of that later. But when this
18 Council came in, in '09, it was virtually a scorched
19 and salted earth with twenty-nine million dollars of
20 new debt that had been dumped on to you and I, the
21 taxpayers; all of us. There was even a failure to
22 budget a half million dollar debt service payment, so
23 obviously we were taken by surprise for that. It's
24 been a long arduous struggle, but the end result is
25 this county is doing really well with its financial
26 controls now, certainly relative to years past. Our
27 transparency is far greater. We're finally winning
28 many awards on transparency now. And we finally have
29 supplemental budgets, when something is out of kilter,
30 we make adjustments and we make them publicly and the
31 public has the ability to register input.

32 So hopefully everybody will recognize that
33 this is a dramatic improvement over what we're had
34 before. And I would request the speaker who
35 questioned the voice over IP, perhaps he could meet
36 with some of our people who have that expertise and if
37 there's an adjustment or some suggestions that might
38 make it better, that might be a very helpful
39 situation. Thank you. I'll support this.

40 TOMMY DUNN: Mr. Crowder.

41 FRANCIS CROWDER: It's on. Hello.
42 Everybody's mike's going out. If you actually go to
43 the page in your agenda tonight, ordinance 2015-005,
44 it clearly outlines how the money that's going to be
45 transferred in this supplemental appropriation is
46 used. It's set forth into the material that we have.
47 And if you'll notice that it does have a priority for
48 funding and it even shows how much money each of the
49 seven districts will receive additionally.

50 In addition to that, you will see an item

1 called professional services, which is the additional
2 money to fund the voice over IP. You will recall that
3 we had a budget for funds available but when we got
4 the bid in, the bid exceeded what we had appropriated.
5 So there is clear transparent acknowledgment of how
6 the supplemental budget will be used contained in
7 tonight's agenda. Totally clear. Thank you.

8 GRACIE FLOYD: Mr. Chair?
9 TOMMY DUNN: Ms. Floyd.

10 GRACIE FLOYD: I'm looking at the
11 ordinance 2015-005, and I don't even see the voice-
12 over under the general fund operation -- or
13 appropriation; excuse me. I see the general fund
14 revenue. The appropriation. But I don't see the
15 voice over IP. Whatever it's called. He's showing me
16 something that I don't have. Mr. Burns -- Mr. Burns,
17 do you have a copy of this? Can you show me where the
18 voice over IP is listed in this? I beg your pardon?
19 Oh, Rita is here. Thank you.

20 RITA DAVIS: Yes, ma'am. It's the
21 second line item under general fund appropriations.
22 It's entitled professional services.

23 GRACIE FLOYD: Okay. Second item under
24 what now? Okay. Professional services.

25 RITA DAVIS: Yes, ma'am.

26 GRACIE FLOYD: Professional services.
27 That's the IP, I mean the voice over IP?

28 RITA DAVIS: Yes, ma'am. That's the
29 title of the account from which it will be spent if
30 Council approves.

31 GRACIE FLOYD: Well, why didn't we put
32 just voice over IP? Why professional -- you know,
33 professional services to me is when we get someone to
34 come in, like an accountant to do our book, to offered
35 this service to us. This voice over IP, is that, is
36 that a machine? What does it do? What is it?

37 RITA DAVIS: We are engaging IT
38 professionals to come in and assist us in the
39 implementation of the voice over IP telephone system.
40 If Council approves.

41 GRACIE FLOYD: That's the telephone
42 system?

43 RITA DAVIS: Yes, ma'am.

44 GRACIE FLOYD: But we didn't put it down
45 for what it -- we just put professional services.
46 Okay. All right. Awards and stuff for open -- okay.
47 Thank you.

48 RITA DAVIS: Yes, ma'am.

49 TOMMY DUNN: Anything else? I just want
50 to say, y'all correct me if I'm wrong, this and

1 everything on this thing was fully vetted at a
2 workshop council meeting when we had it -- not the
3 Finance -- we had a special budget workshop meeting
4 ---
5 FRANCIS CROWDER: Yes, sir.
6 GRACIE FLOYD: Did we ---
7 TOMMY DUNN: All in favor of the motion
8 show of hands. All opposed. Show the motion carries
9 with Mr. Waters, Mr. Allen, Mr. Dunn, Mr. Cole, Mr.
10 Crowder and Ms. Wilson in favor. Ms. Floyd opposed.
11 GRACIE FLOYD: I didn't say I opposed.
12 TOMMY DUNN: I called for abstentions
13 and you threw your hand -- I mean I called for
14 opposed and you threw your hand up.
15 GRACIE FLOYD: But you didn't call for ---
16 TOMMY DUNN: I didn't because you
17 threw your hand up. Are you abstaining, Ms. Floyd?
18 GRACIE FLOYD: Yes. I'm abstaining, Mr.
19 Dunn.
20 TOMMY DUNN: Ms. Floyd abstains.
21 GRACIE FLOYD: Good.
22 TOMMY DUNN: We'll take a five minute
23 break.
24 FRANCIS CROWDER: Thank you, sir.
25 **(RECESS FROM 7:50 PM TO 7:58 PM)**
26 TOMMY DUNN: We'll call the meeting back
27 to order.
28 Moving on to Item number 10 (a), number 2015-
29 007, first reading, ordinance authorizing the
30 execution and delivery of one or more incentive
31 agreements by and among Anderson County, South
32 Carolina and a company known to the county as PROJECT
33 OWL, and one or more existing or to-be-formed or
34 acquired subsidiaries, or affiliated or related
35 entities, as sponsor; to provide for a Fee in Lieu of
36 ad valorem taxes incentive; to provide for the
37 inclusion of the project in a multi-county business or
38 industrial park; to provide for special source revenue
39 credits; to provide for the addition of one or more
40 sponsor affiliates; and other related matters. Mr.
41 Burriss Nelson.
42 BURRISS NELSON: Mr. Chairman, members of
43 Council, thank you for this opportunity to present
44 this opportunity for jobs creation and capital
45 investment. This project, Project Owl, is a forty
46 year old international tier one automotive supplier.
47 This is a project that was brought to us by the South
48 Carolina Department of Commerce. It looks like the
49 project will run from June 2015 in construction to
50 June of 2016, bringing forty-nine new jobs with an

1 average hourly pay of fifteen dollars and twenty-six
2 cents an hour. An approximate annual payroll of one
3 million four hundred and ninety-five thousand dollars.
4 A total capital investment of one million -- eleven
5 million one hundred and twenty-five thousand dollars.
6 This is a offer of a fee-in-lieu of taxes six percent
7 assessment ratio, thirty year agreement with a ten
8 year extension. The first SSRC for the first four
9 years is ninety percent. Eighty percent for years
10 five through ten. Fifty percent for years eleven
11 through twenty. The first year property tax on the
12 property itself as it stands today paid out three
13 thousand nine hundred and fifty-three dollars. The
14 first year that the project will be in on the ground
15 in 2016, the taxes will apply to property only and
16 will pay four thousand eight hundred and seventy-five
17 dollars. However, succeeding years pay substantially
18 more. Thirty year agreement, the projected taxes
19 would be one million eight hundred and nine thousand.
20 The community impact for the first year, seven million
21 seven hundred and ten thousand. Twenty year impact is
22 fifty-one million one hundred and eighty thousand
23 dollars.

24 This information comes to Council as a
25 recommendation from staff and the Economic Development
26 Advisory board and we respectfully request you give
27 favorable consideration to this project.

28 TOMMY DUNN: Thanks. We have a motion?

29 CINDY WILSON: So moved.

30 TOMMY DUNN: Mr. Allen, second Ms.

31 Wilson. Any discussion? All in favor of the motion
32 show of hands. Opposed like sign. Show the motion
33 carries unanimously.

34 Moving on to Item (b) 2015-009, an ordinance
35 authorizing the sale of certain property in Alliance
36 Park in accordance with that certain agreement to
37 purchase and sale land ("purchase agreement") by and
38 between Anderson County, South Carolina, (the
39 "county") and a company known to the county as PROJECT
40 OWL.

41 BURRISS NELSON: Thank you, Mr. Chairman,
42 members of Council. This is an ordinance that will be
43 selling the property that we had originally designated
44 as our spec building, and after Mr. Crowder's
45 continued requests about being sure that we got the
46 spec building sold before it was even constructed,
47 we've done so. This project will be taking the site
48 where the spec building would be located. Project
49 Owl.

50 CINDY WILSON: I'll make that motion.

1 TOMMY DUNN: Motion Ms. Wilson.
2 FRANCIS CROWDER: I'll second.
3 TOMMY DUNN: Second Mr. Crowder. Any
4 discussion?
5 TOM ALLEN: Yeah, Mr. Chair?
6 TOMMY DUNN: Mr. Allen.
7 TOM ALLEN: If I could, I'd just to re-
8 emphasize what Mr. Nelson said about the spec
9 building, because I had always kind of been a fan of
10 the virtual spec building although all the experts
11 tell me that doesn't work. But we did even better
12 than that this time. Didn't even put a building up,
13 just had a piece of property and it's being sold, so
14 congratulations on the spec building, is all I can
15 say. Way to go. Thanks, Burriss.
16 BURRISS NELSON: Thank you.
17 KEN WATERS: Mr. Chairman?
18 TOMMY DUNN: Mr. Waters.
19 KEN WATERS: What else can you say,
20 except the fine job you guys are doing? It's a
21 pleasure to work with you. And you know there were a
22 lot of skeptical people about this, that it wouldn't
23 happen. And it did. So we can just look forward to
24 the next one. Appreciate all you do and look forward
25 to working with you.
26 BURRISS NELSON: Thank you.
27 TOMMY DUNN: Thank you. Any more
28 discussion? All in favor of the motion show of hands.
29 Opposed like sign. Show the motion carries
30 unanimously. Thank you, Mr. Nelson.
31 Moving on now to item number ---
32 BURRISS NELSON: Thank you.
33 TOMMY DUNN: Thank you. --- 10 (c),
34 2015-010, an ordinance amending Chapter 53 of the Code
35 of Ordinance, Anderson County, South Carolina so as to
36 add Article IV pertaining to the solicitation of funds
37 on roads and streets; and matters related thereto. I
38 put this in the form of a motion.
39 CINDY WILSON: Second.
40 TOMMY DUNN: Second Ms. Wilson. Any
41 discussion? Hearing none, all in favor of the motion
42 show of hands. Opposed like sign. Show the motion
43 carries unanimously.
44 Moving on to item number 11(a), #2015-010, a
45 resolution expressing County consent to judicial
46 abandonment and closure of a portion of Wigfall Drive
47 designated as C-06-0090 and a portion of Furman Road
48 designated as C-06-0089; and other matters related
49 thereto. This will be a public hearing. Anyone
50 wishing to step forward to this and speak to this

1 matter, please do so now. State your name and
2 district and address the Chair. Anyone at all?
3 Hearing none, public hearing will be closed.

4 Mr. Hopkins.

5 HOLT HOPKINS: Mr. Chairman, I just want
6 to kind of real quickly make sure Council understands
7 where we're talking about. This is up near Exit 27,
8 Highway 81 and I-85. Here's an aerial photo of where
9 we're -- I mean a map of where we're talking about.
10 Exit 27 is right up in the top right corner here.
11 Wigfall -- and I'll show you a picture here in a
12 minute -- Wigfall is nothing but a dirt and gravel
13 road. There's one bridge on it that's probably at
14 least thirty or forty years old. There's a culvert
15 right at the beginning of this closure at the dotted
16 line that we put in about ten years ago. But other
17 than that, we've had to hold it together. And let me
18 just show you real quick what I mean by that. That
19 was taken about six or eight months ago before we put
20 any gravel on it. I mean, it's really literally
21 coming apart. This section -- the sections that we're
22 talking about closing are -- is nothing more than a
23 path basically. We do have significant right-of-way
24 on the sections that we're looking at closing because
25 we went to the Threatt family and not knowing what
26 might come of this, we thought there might be a
27 residential subdivision, so we asked them for a sixty-
28 six foot right-of-way. They gave it to us. That's
29 the only reason we have that much right-of-way here.
30 We're not proposing closing the ends on the far left
31 here. Those are houses at the far end on the left.
32 Furman Road, there is a house right inside where we're
33 planning on closing, but it is also owned by the
34 Threatts and will be vacant before -- within just a
35 few more weeks.

36 We have -- we've posted these two roads for
37 thirty days in accordance with our ordinance. We've
38 met the requirements of the state law abandonment, as
39 well as County Council's ordinance on the procedure.
40 The whole reason for this is, going back to the
41 property map, I think Mr. Burriss Nelson is doing all
42 he can to get an industry to locate on that Threatt
43 property, which the two roads kind of chop up the
44 property. So they're wanting one big large track of
45 property that they can promote to an industry. We see
46 no need to keep it open. I think the jobs would be
47 much better. So this request is actually coming from
48 us, County staff, with the purpose of an economic
49 development prospect. And with that, I'll answer any
50 questions you may have.

1 TOMMY DUNN: Anyone have any questions
2 or comments?
3 CINDY WILSON: Just a comment, maybe.
4 TOMMY DUNN: Ms. Wilson.
5 CINDY WILSON: Actually those very
6 substandard roads are mostly along the more level land
7 or the ridges, which would be more desirable for
8 construction, so this would allow less cost for road
9 maintenance and it would answer a need particularly
10 for a special industry maybe looking at that area.
11 Thank you.
12 TOMMY DUNN: Thank you. Mr. Allen.
13 TOM ALLEN: Yeah, Mr. Chair. Yeah,
14 I've driven that road with great trepidation wondering
15 if I was going to break an axle or something. But if
16 you go up Shackleburg, it kind of runs around
17 Brookstone Golf Course a little bit. And I noticed in
18 the write-up here, it was estimated it was like twenty
19 cars per day use that road. I won't doubt your
20 figures, but I would be surprised if twenty cars a
21 month use that road. And if they do, they probably
22 have to go in the shop the next day.
23 HOLT HOPKINS: We must have counted it
24 when the water company was going in there to check a
25 house.
26 TOM ALLEN: Must have, because it's
27 pretty grim. Thank you, Mr. Chair.
28 TOMMY DUNN: Thank you. Anyone else?
29 We have a motion?
30 FRANCIS CROWDER: Make a motion.
31 KEN WATERS: Second.
32 TOMMY DUNN: Motion Mr. Crowder, second
33 by Mr. Waters. Any discussion? All in favor of the
34 motion show of hands. All opposed like sign. Show
35 the motion carries unanimously.
36 Moving on to 11(b) R2015-013, a resolution
37 authorizing the involvement of Anderson County in
38 Workforce Development activities including Oconee and
39 Pickens Counties for implementation of the Workplace
40 Innovation and Opportunity Act of 2014. I'd like to
41 introduce WorkLink CEO here tonight, Mr. Trent Acker,
42 to answer any questions or any comments. Want to
43 appreciate him coming out tonight.
44 TRENT ACKER: Thank you, Mr. Chairman.
45 Thank you for the consideration.
46 TOMMY DUNN: Do you have any comments
47 you'd like to make, Mr. Acker, before we move on?
48 TRENT ACKER: Just very briefly. Just
49 want to thank you, again, for consideration of the
50 resolution. And what this really does is allow us to

1 continue to work as we have to serve these three
2 counties as a workforce area. Thank you to the
3 leadership of Anderson County and your colleagues in
4 Pickens and Oconee County. We continue to serve, as
5 Mr. Pelissier pointed out earlier today, with a little
6 over a million and a half dollars in this planned year
7 to serve those that are unemployed through no fault of
8 their own, whether they're youth, dislocated workers
9 or otherwise find themselves in that position.

10 TOMMY DUNN: Thank you. We -- anyone
11 have any questions for Mr. Acker? Have a motion?

12 FRANCIS CROWDER: I make a motion.

13 TOMMY DUNN: Motion Mr. Crowder. Second
14 Mr. Cole. Any discussion? All in favor of the motion
15 show of hands. Opposed like sign. Show the motion
16 carries unanimously. Appreciate it, Mr. Acker, thank
17 you very much.

18 TRENT ACKER: Thank you, Mr. Chair.

19 TOMMY DUNN: Appreciate all y'all do.

20 Moving on to Item number 11(c), R2015-014, a
21 resolution authorizing Anderson County's legal counsel
22 to file the necessary legal documents requesting that
23 the appeal in the case of Anderson County versus Joey
24 R. Preston be dismissed and other matters related
25 thereto.

26 Ms. Floyd.

27 GRACIE FLOYD: Thank you, Mr. Chair. The
28 resolution reads:

29 Whereas, the initiation of Anderson County's
30 lawsuit against the former County Administrator Joey
31 R. Preston and its subsequent Appeal of the Circuit
32 Court's decision has fiscally affected Anderson County
33 government operations, the County's marketability for
34 positive economic stature and its ability to attract
35 newcomers to our County; and,

36 Whereas, the Appeal remains a divisive issue
37 which results in dissension among County officials and
38 its citizens; taxpayers that prefer to move Anderson
39 County forward in an effort to improve the current
40 economical and financial growth, both individually and
41 as a community; and,

42 Whereas, the County's Judiciary stated in its
43 order that the claims were more of a vendetta than a
44 legitimate matter and its legal interpretation
45 supports that opinion; and,

46 Whereas, the continued funding of this
47 litigation has correlated consequences, the cause and
48 effects has postponed various vital County projects
49 such as road improvements, building repairs and
50 maintenance; as well as hampered the County's ability

1 to adequately compensate its employees and retain the
2 County's workforce with tenured and experienced staff,
3 providing the level of services citizens and taxpayers
4 desire and deserve; and

5 Whereas, the litigation and/or appeal process
6 has cost Anderson County and its taxpayers an enormous
7 amount of money; the lawsuit to date has accumulated a
8 total cost to the County of \$3,096,993.34 -- let me
9 repeat that make sure I got it right -- \$3,096,993.34
10 and,

11 Whereas, Anderson County has paid in this
12 fiscal year alone, from July 1, 2014 until March 10,
13 2015, a total so far of \$88,064.33. At that pace, and
14 if Council continues to pursue the matter to year end,
15 which is June the 30th, that figure has the potential
16 to cost the County an additional \$38,985 and,

17 Whereas, Anderson County has depleted County
18 funds and spending as of March 20, 2015 of \$3,096 -- I
19 mean, \$3,096,993 of hard working taxpayers' dollars,
20 this amount rises daily by an estimate cost of \$348
21 per day in an effort to recover \$1.14 million; and

22 Whereas, the Appeal interferes and has played
23 a part in delaying needed projects due to lack of
24 necessary funding, which in some cases means reduced
25 services to our citizens and taxpayers; and

26 Whereas, the Appeal portrays a negative image
27 over Anderson County and its citizens throughout the
28 State, as it is widely known that Anderson County has
29 spent over 3 million dollars in an attempt to recover
30 \$1.14 million. At this point the litigation only
31 benefits the parties' legal counsel; and,

32 Whereas, the appeal has the potential to
33 impede the economic recruitment of our County as we
34 continue to fight over past issues; and,

35 Whereas, neither Anderson County Government
36 nor the people of Anderson County will benefit from
37 any potential Court decision or outcome; the
38 likelihood of any recovery even if the appeal were
39 successful would be a negative return on investment;
40 and,

41 Whereas the appeal process continues to
42 exhaust the County's funds and additional time spent
43 on this case would be fruitless; and,

44 Whereas, Anderson County Council should make
45 a conscious effort to move forward with the goals and
46 objectives that County Council developed at the
47 Council retreat, establishing its strategic growth and
48 long range plans as well as the vision to spotlight
49 Anderson County and its tremendous value to the
50 Upstate and to the State of South Carolina.

1 Now, therefore, it is hereby resolved by the
2 Anderson County Council that:

3 The Anderson County Council develop, prepare
4 and file the necessary legal documents that set forth
5 the County's desire to immediately withdraw its appeal
6 and halt any further action.

7 This resolution shall take effect and be in
8 force immediately upon enactment.

9 Mr. Chair, that ends the resolution. But I
10 want to say that, I want to say that it's time for us
11 to move on. We are dealing here with stuff that
12 happened God knows how many years ago. They are
13 saying that we are crazy. They are saying what is
14 going on with y'all in Anderson County. I have made
15 no attempt to contact any of these people up here to
16 ask them to vote for this or against it because I
17 figured that it's up to each one of us to decide what
18 we're going to do for the taxpayers of Anderson
19 County.

20 A lady got up and spoke today and she says
21 something about justice. And she kept saying justice
22 and justice. Well, I'm asking whose justice? Justice
23 was already served when we all went to court and we
24 all talked to Judge Couch; we all talked to him. We
25 all told him what -- we told him everything. He
26 ruled. His ruling was justice, but it wasn't the
27 justice that some people wanted. They want another
28 kind of justice, but if -- each month we are spending
29 more and more money. This case was supposed to have
30 gone to court in the month of March. Now they tell us
31 it's going to be the month of May; maybe, it might.
32 Who is, who is getting satisfaction from this kind of
33 thing? It's not us. All we're doing is paying the
34 money. Paying the money.

35 I think it's time, I think it's time to put
36 this to rest. Now I heard some comments as I was
37 coming into the building today. As I was coming to
38 the building, I heard some comments about this. And I
39 know that some of you have already got your actions
40 together, already have your game plan together. But
41 just remember, just remember, you are hurting Anderson
42 County. You are hurting the taxpayers of Anderson
43 County. You have people that want to keep this going.
44 Like the lady said, we should pay our own money to
45 have it going, I say the people who want to keep this
46 going should take up a collection to pay it. To pay
47 for it to go on. Then we'll see how bad they want it
48 to go on. This is tiresome. We don't hear much about
49 it in the newspaper.

50 How much more time do I have? Thank you.

1 We have -- we don't read about it in the
2 newspaper. But if we did, do you think we would have
3 many companies coming in? This has the potential of
4 stopping the growth of Anderson County because these
5 people are going to think if they're going to go after
6 -- if they're going to spend three million to go after
7 one million, is this the place we want to be?

8 Mr. Chairman, I put my resolution in the form
9 of a motion.

10 TOMMY DUNN: We have a motion. Do we
11 have a second?

12 MITCHELL COLE: Second.

13 TOMMY DUNN: Mr. Cole. Any discussion?

14 CINDY WILSON: May I?

15 TOMMY DUNN: Ms. Wilson.

16 CINDY WILSON: Thank you, Mr. Chairman.

17 If you read the resolution, it doesn't quite match
18 what has taken place currently in the life of our
19 county. Right now we understand that Anderson County
20 is ranked seventh in the United States for economic
21 development. Look at tonight's agenda and you heard
22 some of the projects. Every census continues to
23 reveal population increases with new residents. When
24 the County Council of '09 took their seats in January,
25 we walked into what amounts to a scorched and salted
26 earth; state of finances in our county. The outgoing
27 County Council had dumped approximately twenty-nine
28 million dollars of new debt, new bond debt without --
29 within the previous twelve months to their leaving.
30 They even failed to budget a half million dollar debt
31 service payment that was due in April of '09. Tax
32 revenues were down, foreclosures were up, the great
33 recession was on. Lawsuits were filed against us to
34 prevent inquiries, audits and investigations. We
35 found that the previous administrator had shackled us
36 to millions of dollars of new consulting contracts,
37 including multiple lobbyists, one million dollars plus
38 or minus annually for attorneys. Now it's around four
39 to five hundred thousand a year, including the current
40 item referred to in the resolution. There were
41 twenty-five percent salaries increases given to pet
42 employees as that group left the door. Consulting
43 contracts to individuals of questionable
44 qualifications were given even to Ron Wilson's
45 daughter from Spartanburg. It appears his and the
46 former administrator's quid pro quo arrangements began
47 within two months of his arrival on council in '07.
48 All the issues that Wilson had campaigned against
49 suddenly, mysteriously, he was for.

50 Another issue was our enterprise funds,

1 especially sewer, were deep in the red and millions of
2 dollars of transfers were required at the end of each
3 year. From mid '04 till the new council moved in on
4 '09 there was little economic development in the midst
5 of the boom. South Carolina Department of Commerce
6 indicated to us in a visit to Columbia in September of
7 '09, in the middle of the recession by then, that they
8 had written Anderson County off for business. A major
9 industrial contact told me the same. Read the Daniel
10 Report if you want more details as to how some of that
11 came about. It's available at the library or you can
12 pick one up here at the Council offices.

13 With this backdrop, consider why your local
14 newspaper, the daily paper, failed to demand that
15 their former publisher, Fred Foster, Cordes Seabrook,
16 convicted felon Eric Bradshaw, and the Monteparas
17 dropped their lawsuit against the county. They lost
18 in the circuit court and they lost before the South
19 Carolina Supreme Court. Why didn't you say stop then?
20 The Michael Cunningham case lost, I believe, at the
21 local level and it's at appeal level. Why didn't you
22 admonish him to stop? It's his right to go to court
23 just as it is ours. Curiously, can you explain why
24 Beattie Ashmore, the court appointed receiver in the
25 Ron Wilson ponzi scheme is the same attorney Mr.
26 Preston hired to sue me. Is he going easy on Mr.
27 Preston in light of that?

28 Consider this, failing to win on appeal in
29 our current challenge with the former administrator
30 sets bad precedence for the future of the council
31 administrator form of government under the state
32 enabling act. It would encourage rogue administrators
33 to hire themselves mistresses at public expense and
34 then sue any council member who would question
35 expenditures and policies; to render them unable to
36 vote and to represent their constituents. Remember
37 public money and resources were used by the former
38 administrator to sue me and intimidate a lot of
39 people. He even filed ethics complaints against me,
40 or had friends to do it for him. He even arranged, at
41 public expense, a political action committee, called
42 the Anderson County Taxpayers Association to be formed
43 with my opponent in that election to be named as
44 agent. I think about fifteen thousand dollars of your
45 money was spent on that. Is that legal?

46 If you go point by point on this resolution
47 you will find that this county and its people have
48 moved way beyond this resolution's allegations. In
49 fact, with our ranking in the nation and all the many
50 wonderful things that companies and business people

1 have to say about our county, and that includes all of
2 you, we wouldn't be so well known and so well
3 perceived if it weren't for our good citizens and the
4 teamwork we have now.

5 Debt service is paid down, salary
6 increases are already in place, not to mention that
7 our insurance and benefits packages for our employees
8 are probably among the best in the state. And since
9 funding for roads dropped dramatically in 2003 on, we
10 now -- as you just heard in the supplemental budget,
11 additional funds are going to that. We now have more
12 money for roads and bridges.

13 So you also have to ask about the timing of
14 this resolution, when the former administrator was
15 required to present to court, I guess in Greenville,
16 why he cannot pay back the ponzi money that he took.
17 The last offered settlement to this county, before the
18 last vote, was in the neighborhood of seven, eight
19 hundred thousand dollars. Would that money be used to
20 go pay off his debt, using public money again to pay
21 off something else? Or you willing to do that? I'm
22 not. Thank you.

23 TOMMY DUNN: Thank you. Anyone else?
24 Mr. Allen.

25 (Applause)

26 TOMMY DUNN: Hold it down.

27 TOM ALLEN: I thought that applause was
28 for me because I was going to say something. Okay.

29 Just a couple of things here. We've heard a
30 lot up here tonight and a lot of what's been stated is
31 true. But I will say that five years ago when this
32 case began, I voted against it. I caught a good bit
33 of grief for that. I was not judging Mr. Preston. I
34 was not voting for or against him. That's up to the
35 court to do that. I was judging the case on the
36 charges made and I felt the charges placed against
37 him, the eleven counts, were very weak and were not
38 sufficient to overturn what occurred on November 18th,
39 2008. I just didn't feel it would do it. That's why
40 I voted against it. To date it has cost the county
41 just over three million dollars to pursue it. Not
42 pursuing this case would have saved us three million
43 dollars. That, as was stated, we could have used on
44 roads, building repairs, whatever.

45 But we also have to consider that several
46 people have mentioned tonight the ponzi scheme, the
47 moral turpitude, etcetera. Those cannot be
48 adjudicated by the Appeals Court. That's not part of
49 the charges. The only thing the Appeals Court can
50 look at is the eleven counts against Mr. Preston that

1 were placed there during the court back in November of
2 2013. So all they can do is review what Judge Couch
3 said. Forget ponzi scheme; there's no evidence of
4 that at this point and time. Forget moral turpitude.
5 That's over and done with. That's not part of this
6 case. So you may not like it, but it's not going to
7 be reviewed by the Appellate Court.

8 However, to drop the suit right now would be,
9 in my opinion, detrimental to the county. And here's
10 why. Dropping would now allow Mr. Preston's attorneys
11 to go back to Judge Couch and say, okay, we want the
12 legal fees now. Judge Couch has left that door open.
13 All right. And I have heard numbers between seven
14 hundred and seven hundred and fifty thousand dollars.
15 Don't ask me where those numbers came from. I've
16 heard them from various sources that that might be
17 what they ask for for legal fees. At that point, we
18 would, I believe, have little or no recourse at that
19 time because we have agreed to drop the case. That's
20 not beneficial to Anderson County. I really don't
21 want to pay out another seven hundred and fifty
22 thousand dollars. That's not to our benefit.

23 Rumors, yeah, as I said, that number of seven
24 hundred and fifty thousand dollars is rumor, but the
25 judge has left that door open for his attorneys to go
26 in and ask for it and you can bet they're going to
27 back and ask for legal fees.

28 By dropping the case now, too, this could
29 well create something else that would happen. Mr.
30 Preston's attorneys could then turn around and file a
31 wrongful lawsuit against the county. What's to stop
32 them from doing that? What's to stop them from filing
33 suits against us individually perhaps? That's not a
34 good thing either.

35 So here we go through another legal struggle
36 if that was to happen. Just more money. More money.
37 There's also the specter of a -- well, the ponzi
38 scheme that's looming out there on the horizon.

39 TOMMY DUNN: One minute.

40 TOM ALLEN: Want to extent?

41 TOMMY DUNN: Yeah, make a motion to
42 extend five minutes?

43 TOM ALLEN: Second.

44 FRANCIS CROWDER: Second.

45 TOMMY DUNN: Second. All in favor.

46 Show the motion carries unanimously.

47 Moving on, Mr. Allen.

48 TOM ALLEN: And I'm just about finished
49 here. There's also the specter of the ponzi scheme
50 looming over all of this. And we don't know what's

1 going to happen with that. We don't know how it's
2 going to affect this case right now. There's just too
3 many things hanging out there that are questionable.
4 So at this time, and for the above reasons that I just
5 gave you, I can't vote to simply drop the case and
6 possibly cause the county to have to pay high legal
7 fees and then maybe face a wrongful lawsuit on top of
8 that that could be filed against the county. There
9 will have to be a better way to do this.

10 So that's all I have to say about it, but
11 just keep in mind on the legal aspect, too, very,
12 very, very seldom will a court ever overturn the vote
13 of a legal authorized body, such as a council, unless
14 it has been proven that there's actual hard core
15 criminal activity of some sort that went on. Very
16 difficult to do that.

17 And that's all I have, Mr. Chair.

18 TOMMY DUNN: Thank you. Anyone else
19 have anything that hasn't spoke yet? Anything at all?

20 GRACIE FLOYD: Yes.

21 TOMMY DUNN: Go ahead.

22 GRACIE FLOYD: You may -- your points are
23 well taken. But if it continues, it's going to happen
24 anyway. It's going to happen anyway. The points that
25 you brought up, that he will probably ask us for -- to
26 pay his legal fees, yeah. Because if this should ever
27 end, if this should ever end, it would have cost us a
28 lot of money. Maybe four or five million dollars to
29 get one million dollars back. If he -- if we take
30 this, it's going to go from the Appellate Court, when
31 we lose, to the Supreme Court. And then from the
32 Supreme Court, where? If we, if we win, he's going to
33 take us right back to court; he's going to start at
34 the Appellate Court again to appeal that. So we're
35 going to have appeal for appeal, no matter who wins or
36 who loses. And you will be paying -- taxpayers, we
37 will be paying.

38 Now, all I did was to put the resolution up.
39 That's all I did. I had enough nerve to do it.
40 Nobody asked me to do it. I did it because it needed
41 to be done. Got zillions of phone calls today from
42 people who agreed. Got one from a person who didn't.
43 But it's going to go on, folks, and it's going to go
44 on and on and on. All right? But Gracie Floyd will
45 rest comfortably and peaceful. I tried.

46 TOMMY DUNN: At this time, I'd like to
47 -- timing of this resolution is not good. There are
48 on going matters that need to be considered by Council
49 before consideration of a resolution of this nature.
50 These include a federal district court has issued a

1 order to show cause to Mr. Preston in the Ron Wilson
2 Atlantic Bullion and Coin Incorporated case. Court's
3 order require Mr. Preston to advise the court by March
4 17, 2015, which is today, all written documentation
5 and evidence as to why Mr. Preston should not be
6 required to repay the money he acquired from illegal
7 ponzi schemes to the court appointed receiver. We
8 have not yet access to or reviewed any of these
9 materials that Mr. Preston may have filed in this
10 case. Court of Appeals has requested dates that
11 attorneys are available in May for a hearing in
12 Anderson County versus Preston appeal. Have not been
13 advised as to a date in May in the Court of Appeals or
14 ?? the case. Resolution would require Anderson County
15 to withdraw its appeal in Anderson County versus
16 Preston. This would likely result in Mr. Preston
17 filing a petition for legal fees in Circuit Court that
18 would probably be heard by Judge Couch. To further
19 complicate the legal fee issue, Mr. Preston has filed
20 a separate lawsuit in Richland County seeking legal
21 fees. Therefore, taking action to withdraw the appeal
22 will not end this matter as is suggested by this
23 resolution and will likely result in a large award of
24 legal fees to Mr. Preston Anderson County would have
25 to pay.

26 For all the reasons I have clearly stated, I
27 move that this resolution be postponed indefinitely.
28 I put that in the form of a motion.

29 FRANCIS CROWDER: I second.

30 TOMMY DUNN: Second Mr. Crowder. All in
31 favor of the motion -- yeah. Yes, sir.

32 MITCHELL COLE: I got a lot of discourse
33 out there earlier. Just so you know my stance, my
34 proposition would be to negotiate and come up with an
35 agreement that is agreeable to both parties. You
36 know, I, for one, don't think we should pay Mr.
37 Preston an additional seven hundred and fifty thousand
38 dollars; million dollars. But there is a point out
39 there where it would be a wise business decision to
40 stop this. And that's just my comment.

41 TOMMY DUNN: Thank you, Mr. Cole.

42 All in favor of the motion show of hands.
43 All opposed. Show the motion carries with Mr. Waters,
44 Mr. Allen, Mr. Dunn, Mr. Crowder, and Ms. Wilson in
45 favor. Mr. Cole and Ms. Floyd opposes.

46 GRACIE FLOYD: Okay. Mr. Chairman, may I

47 ---

48 TOMMY DUNN: Moving on to Item ---

49 **APPLAUSE**

50 TOMMY DUNN: Hold it down, please.

1 GRACIE FLOYD: Mr. Chairman?
2 TOMMY DUNN: Yes, ma'am.
3 GRACIE FLOYD: Thank you. I want to thank
4 those of you who came up tonight and spoke on behalf
5 of this. You understand. You really understand.
6 Those, my colleagues who voted against it, as I said
7 earlier, I expected it. Thank you.
8 TOMMY DUNN: Moving on to Item 11(d),
9 R2015-015, a resolution identifying a project to
10 satisfy the requirements of title 12, chapter 44 of
11 the Code of Laws of South Carolina so as to allow
12 investment expenditures incurred by a company known to
13 the County as PROJECT OWL, its affiliates and related
14 entities and to qualify as expenditures eligible for a
15 Fee-in-Lieu of ad valorem taxes arrangement with
16 Anderson County, South Carolina; to provide for
17 special source revenue credits; to enter into any
18 other necessary agreements with the company to effect
19 the intent of this resolution. Mr. Burriss Nelson.
20 BURRISS NELSON: Thank you, Mr. Chairman,
21 members of Council. This is a continuation of Project
22 Owl and the inducement resolution that kicks it off
23 and defines the agreements that we'll have with them
24 in the incentive package and the purchase agreement.
25 This is for forty-nine jobs, average pay of -- annual
26 payroll of one point ??? dollars a year.
27 TOMMY DUNN: We have a motion on the
28 floor.
29 CINDY WILSON: So moved.
30 FRANCIS CROWDER: Make a motion.
31 TOMMY DUNN: Motion Mr. Crowder and
32 second Ms. Wilson. Any discussion or comments,
33 questions for Mr. Burriss Nelson? All in favor of the
34 motion show of hands. Opposed like sign. Show the
35 motion carries unanimously. Thank you, Mr. Nelson.
36 BURRISS NELSON: Thank you for your support.
37 TOMMY DUNN: Moving on to Item number
38 12, Report from the Finance Committee. Chairman
39 Crowder.
40 FRANCIS CROWDER: All right. Thank you,
41 Chairman.
42 The Finance Committee met on March the 5th,
43 2015 and heard various items that was submitted by our
44 County Administrator. The first item is a full depth
45 patch and single treatment bid to the county that was
46 made -- there somebody in particular going to handle
47 that, or you want me just to handle it?
48 TOMMY DUNN: Just go ahead and handle
49 it, Mr. Crowder.
50 FRANCIS CROWDER: Me go ahead and handle it?

1 All right, sir.
2 Just a second, let me turn the page. I got
3 it. All right. We had two bids; one bid for two
4 million five hundred thousand dollars, the other one
5 for two point seven million dollars. The purchasing
6 department recommends that we award the contract with
7 F&R Asphalt for two point five nine one million
8 dollars. Is that correct, Mr. Carroll?
9 ROBERT CARROLL: Yes, sir.
10 FRANCIS CROWDER: All right. And that -- the
11 Finance Committee makes a recommendation that we
12 accept that bid.
13 TOMMY DUNN: Have a motion from the
14 Finance Committee. Doesn't need a second coming from
15 the Finance Committee. Any discussion? All in favor
16 of the motion show of hands. Opposed like sign. Show
17 the motion carries unanimously.
18 Moving on.
19 FRANCIS CROWDER: All right. The second one
20 was a bid for the Piedmont paving project. We
21 received four bids on that project. They ranged from
22 -- we had Ashmore Brothers and others. The apparent
23 successful bidder is Venesky Asphalt Company of
24 Easley, South Carolina in the amount of five hundred
25 and eighty thousand six hundred and fifty-three
26 dollars and thirty cents. Finance Committee
27 recommends that project.
28 TOMMY DUNN: Coming from Finance, again
29 doesn't need a second. Are there any discussion?
30 GRACIE FLOYD: Yes.
31 TOMMY DUNN: Yes, Ms. Floyd.
32 GRACIE FLOYD: Piedmont paving project,
33 what is the project that Piedmont's getting ready to
34 do for that amount of money?
35 RUSTY BURNS: Mr. Hopkins?
36 GRACIE FLOYD: Thank you.
37 HOLT HOPKINS: They had two utility
38 contractors in there for the past two years tearing up
39 the roads, putting in new sewer lines, new water
40 lines. Part of the county's policy is that we charge
41 a fee for anybody that's cutting in the roads. Well,
42 those utility companies paid the county over five
43 hundred thousand dollars for the right to put their
44 lines in the county roads. We set that money aside
45 and we're using that money which they gave us, plus a
46 little bit of C fund money to re-pave those roads now
47 that the project is completely finished. The way it
48 looks right now, there's trenches everywhere. They've
49 been patched back, but it's not a nice smooth riding
50 surface. This -- their money and a little bit of C

1 fund money will put that riding surface back on all
2 these roads.

3 TOMMY DUNN: Anyone else? All in favor
4 of the motion show of hands. All opposed like sign.
5 Show the motion carries unanimously.

6 Moving on, Mr. Chairman.

7 FRANCIS CROWDER: All right. The grant is
8 actually a pass-through grant from Senator O'Dell that
9 passes twenty-five thousand dollars to Anderson County
10 for dispersal to the cities within the county. Is
11 that not correct, Mr. Burns? All right. So this is
12 actually no money to us, but is a pass through from
13 Senator O'Dell to municipalities in the county for
14 parks, recreation, tourism. Finance Committee
15 recommends that.

16 TOMMY DUNN: Coming from the Finance
17 Committee doesn't need a second again. Are there any
18 discussion? Hearing none, all in favor of the motion
19 show of hands. All opposed like sign. Show the
20 motion carries unanimously.

21 Moving on, Mr. Chairman.

22 FRANCIS CROWDER: All right. The next item
23 is actually a group of transfers and so that I won't
24 be laborious, I would suggest that you read these.
25 Finance Committee recommends approval for those. And
26 so if you have any questions, we'll be glad to
27 entertain those.

28 TOMMY DUNN: Give us a few minutes to
29 look over them and if anybody's got any questions or
30 comments, we'll try to get them answered. Hearing
31 any? All in favor of the motion of transfers coming
32 from Finance Committee show of hands. All opposed
33 like sign. Show the motion carries unanimously.

34 Moving on, Mr. Chairman.

35 FRANCIS CROWDER: All right. At this time,
36 we went into executive session to discuss personnel
37 matters. Mr. Burns.

38 TOMMY DUNN: We need to go into
39 executive session tonight?

40 RUSTY BURNS: No, sir, we do not. No
41 action was taken, no action was recommended.

42 TOMMY DUNN: Okay.

43 FRANCIS CROWDER: Thank you. Just wanted to
44 make sure.

45 Now moving on to the agenda for the March
46 12th meeting. At that meeting we actually had some
47 grants from South Carolina DHEC. Mr. Burns, would you
48 like to go into that one?

49 RUSTY BURNS: Rita.

50 RITA DAVIS: Yes, sir. Mr. Crowder,

1 this is from DHEC. It's fifty-five thousand. It's a
2 continuation from Mr. Scott Stoller, EMS. He will be
3 buying kits basically in order to ensure that he is
4 prepared in case of a disaster or, you know, in case
5 of an emergency.

6 FRANCIS CROWDER: All right. Finance
7 Committee recommended consideration of this item and
8 moving it to Council.

9 TOMMY DUNN: Have a form of a motion
10 come from Finance Committee again doesn't need a
11 second. Any discussion? All in favor of the motion
12 show of hands. All opposed like sign. Show the
13 motion carries.

14 Moving on.

15 FRANCIS CROWDER: Yes, sir, the next item was
16 actually procurement of three pieces of high tech
17 equipment from using State Homeland Security money for
18 the haz-mat team. This is to buy a -- well, a
19 portable spectroscope, a portable mass spectrometer,
20 and these items are very costly, but these are now
21 portable devices that the haz-mat team can go out and
22 look at potential mass destruction incidents that
23 might evolve in the county. Finance Committee
24 reviewed this and makes recommendation for the
25 purchase of these items. It's money that requires no
26 local match.

27 TOMMY DUNN: Any discussion? All in
28 favor of the motion from the Finance Committee show of
29 hands. All opposed like sign. Show the motion
30 carries unanimously.

31 Moving on, Mr. Chairman.

32 FRANCIS CROWDER: All right. The next item
33 actually is not for discussion tonight, but it has
34 included the page in your agenda package for you to be
35 able to review individually in preparation for the
36 upcoming budget sessions. They range everywhere from
37 the potential of giving raises, the mandate for us to
38 increase the cost of health insurance, mandates to
39 increase the matching funds required by the county,
40 for you to begin to realize the fact that we've
41 approved approximately ?? million -- thousand dollars
42 to give raises last year and those raises have to be
43 carried forward into the future year. And I could go
44 on and on, but there's a full page list of
45 approximately forty, fifty items. And this is just
46 for your information.

47 TOMMY DUNN: Yes, sir. We appreciate
48 that.

49 Moving on to Item (c), airport transfers.

50 FRANCIS CROWDER: All right. Airport

1 transfer is that there's a type of aircraft that
2 Anderson County would like to be engaged called a
3 Cessna Caravan. It's a particular type of a Cessna
4 aircraft that's used by businesses that move
5 materials, like UPS and what have you, from low
6 density or low utilization areas such as maybe
7 Anderson to places like Atlanta. And those particular
8 aircraft require specialized maintenance and upkeep in
9 order to meet FAA specifications.

10 Our Anderson Airport Manager and Mr. Burns
11 and others have been doing due diligence to talk with
12 a company who would be interested in having that
13 maintenance done at our local airport. In order to do
14 that, you'll notice in your packet, that we have to
15 buy one expensive piece of equipment called a
16 borescope. And secondly we would have to send our --
17 one of our mechanics off to receive some specialized
18 interest -- well, training in that particular
19 equipment. Finance Committee reviewed it after
20 discussion with Mr. Burns and the airport manager, and
21 so we hope that you will consider this.

22 TOMMY DUNN: Appreciate that, Mr.
23 Crowder. Coming from Finance Committee, again,
24 doesn't need a second. Any discussion? All in favor
25 of the motion show of hands. All opposed like sign.
26 Show the motion carries unanimously.

27 FRANCIS CROWDER: Mr. Chairman, that
28 concludes the reports in record speed time.

29 TOMMY DUNN: Appreciate it, Mr.
30 Chairman. Thank you very much.

31 Moving on to Item number 14, report from the
32 Airport Adhoc Committee meeting. Chairman Allen.

33 TOM ALLEN: All right. Thank you, sir.
34 I have a five hundred page report here to go over ---

35 TOMMY DUNN: If you would, you want to
36 introduce the Airport Manager?

37 TOM ALLEN: Oh, Justin, would you want
38 to -- the Airport Manager, our new Airport Manager is
39 here tonight. Justin, you want to just stand up and
40 take a bow. And he's going to be running the airport
41 for us. So after hearing the meeting tonight he may
42 change his mind; I don't know. But we wish you all
43 the success.

44 All right. We had an Airport Adhoc Committee
45 meeting last Friday, the 13th. Great day to have a
46 meeting on. But the Adhoc Committee consists of
47 myself, Mr. Waters, and Mr. Cole. And we met with
48 members of the airport committee to discuss a couple
49 of things. One was either renovation of the current
50 terminal or perhaps construction of a new terminal,

1 and also to discuss hangar rates out there and find
2 out what we might need to do to keep the hangars full.
3 As we went through this discussion, let me
4 get back to where I was here, renovation of the
5 building out there was estimated it would cost
6 somewhere around five hundred thousand dollars. Now
7 of that, it's possible to get around a hundred
8 thousand dollar grant from the South Carolina Airport
9 Commission. But after discussions, it was felt that a
10 five hundred dollar renovation -- or five hundred
11 thousand dollar renovation would really have little
12 effect on the overall appearance and the amenities
13 available at the airport, at the terminal. That's
14 because a lot of the money would be used for such
15 thing as heating, air conditioning, ventilation,
16 electrical and structural repair. So the building
17 would look essentially the same after the money had
18 been spent as it did before. A lot of the money would
19 -- okay, I just hit that. I'm having trouble reading
20 my handwriting here.

21 Okay. Moving on, we discussed the aspect of
22 a new terminal at this point, and it could be built
23 for around two million dollars with a five hundred
24 thousand dollar grant coming in from the FAA. The
25 committee agreed this would be the best route to take
26 in all likelihood. It was estimated that if all went
27 well, this would be a five year plan to do all of this
28 and here's why. The first step would be to get
29 architectural drawings for the new facility. These
30 are necessary before we could apply for any kind of a
31 grant from the FAA. We've got to have a set of plans.
32 And then, after we got into that, we would have to
33 wait in line for that grant because there's other
34 people ahead of us. We don't know how long it might
35 take to get that grant, if we could get it; it might
36 take a couple, three years to actually become number
37 one on the list. But with a drawing, we'd like to
38 also visit local industries in the area and we'd like
39 to try and generate enthusiasm and hopefully monetary
40 support from the major industries in the area to help
41 us offset the rest of the cost for a new terminal. So
42 that would take some time to do.

43 The corporate donors would then be allowed to
44 display their products in the terminal as is done at a
45 lot of larger airports. The initial design drawings
46 would cost, I don't know, I've heard estimates every
47 place from thirty thousand to fifty thousand dollars
48 for initial designs, but we need to nail that number
49 down just a little bit better. And what we're
50 currently waiting on right now, we need to get a

1 letter in writing from the full airport committee
2 stating that this is what they would like to do; they
3 would like to pursue a new terminal. Once we get that
4 letter, we'll bring that before Council for discussion
5 to see what they want to do with it and see what route
6 we might be able to take in the next budget year to
7 come up with money for the architectural drawings.

8 So what we discussed there, there's not going
9 to be a new terminal out there tomorrow. This is
10 going to be at least a five year plan, and by that
11 time, I think we're really going to need it. So we're
12 looking five years down the road.

13 The final aspect of this was the hangar
14 situation out there. We do have some vacant hangars
15 and we thought why are they vacant? Why can't we get
16 them filled up. And it's turned out it's actually --
17 it's not any problem that we created. Our rates are
18 right in line with everybody else. And we think
19 what's happened there is, one, we've had a bad economy
20 the past several years and a lot of people gave up
21 flying, which is an expensive hobby. We also have a
22 lot of older folks that have quit flying. So we think
23 that explains why we've got some empty terminals out
24 there. And we hope that once this economy gets
25 rolling again here, that we'll be able to fill those
26 hangers up. And the airport committee was very
27 satisfied and so was our Adhoc Committee with the
28 current rates that are being charged and we don't
29 think we need to adjust those any. So the big plan
30 will be to get a letter in here from the airport
31 committee, let Council take a look at it and we'll
32 make a decision at that time about coming up with
33 dollars for architectural plans. And that's all I
34 have, Mr. Chairman.

35 KEN WATERS: Could I have one other
36 thing? One other thing, that kind of sounds scary,
37 just to talk about building a new terminal. We did
38 talk about some ways to attract businesses that -- or
39 some customers that are not in this area. And there
40 is information to back this up of where the people
41 live that own planes. And we even have some of the
42 information that shows in other counties. So it's not
43 like we're looking at building a terminal just to be
44 building one. We're actually looking at attracting
45 some customers to support that so we wouldn't be just
46 building it just so we could say we have one. We
47 would actually be paying for it with paying customers
48 in that new type of business. Thank you, sir.

49 TOMMY DUNN: Thank you, Mr. Waters.
50 Moving on to Item number 15, various boards

1 and commissions. Mr. Waters, you have any? Boards
2 or commissions appointments. Okay. Mr. Allen?
3 TOM ALLEN: Nothing.
4 TOMMY DUNN: Ms. Floyd?
5 GRACIE FLOYD: I don't have any.
6 TOMMY DUNN: Mr. Cole?
7 MITCHELL COLE: Yes, sir, I have three
8 tonight. Mr. Shawn McGee to the Economic Advisory
9 Board. Mr. Bill Boatwright to the Anderson County
10 Citizens Advisory Zoning Board. And Mr. Blake Maynard
11 to the Accommodations Board.
12 TOMMY DUNN: Put that in the form of a
13 motion. We have a second?
14 KEN WATERS: Second.
15 TOMMY DUNN: Second Ms. Wilson. Any
16 discussion? All in favor of the motion show of hands.
17 All opposed like sign. Show the motion carries
18 unanimously. Anything else, Mr. Cole? Thank you.
19 Mr. Crowder?
20 FRANCIS CROWDER: Yes, Chairman, I have one.
21 Mrs. -- well, Dr. Beth Harris to the Anderson County
22 Museum Advisory Committee. I recommend that she be
23 considered to be on this board. Just as a sideline,
24 while Mrs. Harris can stand on her own, she is the
25 wife of Butch Harris who is the ex-Timken plant
26 manager out here and also on the Tri-County Tech
27 Foundation board as its chairman. And so I make that
28 motion, sir.
29 TOMMY DUNN: Have a second? Second Ms.
30 Wilson. Any discussion? All in favor of the motion
31 show of hands. All opposed like sign. Show the
32 motion carries unanimously. Anything else, Mr.
33 Crowder?
34 FRANCIS CROWDER: No, thank you, that's all,
35 Chairman. Thank you so much.
36 TOMMY DUNN: Ms. Wilson? District 5 has
37 one. Offer James Cooley's name to the Broadway Lake
38 Advisory Committee. Put that in the form of a motion.
39 FRANCIS CROWDER: Second.
40 TOMMY DUNN: Any discussion? All in
41 favor of the motion show of hands. All opposed like
42 sign. Show the motion carries unanimously.
43 Now we'll be moving on to Item number 16,
44 requests by council members. And before we start, I'd
45 just like to make a -- hope everyone -- if you got any
46 questions about the one that the Garner Hamlet True
47 Grip Club. That is, I had a friend to ask -- my
48 understand there's about twenty-five to thirty
49 veterans down at the Campbell Nursing Home. When they
50 get through with their check every month, some of

1 them's got thirty or less then thirty dollars a month
2 to get by if they need a pair of bedroom shoes or coat
3 or any kind of toiletries or anything. And this fund
4 will be disbursed to give to those vets that need it.
5 Just say that.

6 FRANCIS CROWDER: So, where's that fund at,
7 Chairman?

8 TOMMY DUNN: Right here, it's in the
9 Richard Campbell.

10 FRANCIS CROWDER: Oh, Richard Campbell.
11 TOMMY DUNN: Going to Hamlet True Grip
12 Club.

13 FRANCIS CROWDER: I gotcha. Got that. Thank
14 you.

15 TOMMY DUNN: So hearing that, we'll
16 start with Mr. Waters again. Mr. Waters, you got
17 anything?

18 KEN WATERS: Yes, I have two. I'd like
19 to appropriate five hundred dollars to that fund from
20 District 6's recreation account. And can I do both of
21 them at the same time?

22 TOMMY DUNN: Yes, sir.

23 KEN WATERS: Okay. And then I'd also
24 like to appropriate a hundred dollars to the Outdoor
25 Dream Foundation. And I bring that in the form of a
26 motion.

27 TOM ALLEN: Second.

28 TOMMY DUNN: Any discussion? All in
29 favor of the motion show of hands. All opposed like
30 sign. Show the motion carries unanimously. Anything
31 else, Mr. Waters? That it? Mr. Allen?

32 TOM ALLEN: Yeah, Mr. Chair, I have two
33 and I'd like to do them together. I'm running very,
34 very short on cash right now, so it's kind of paltry
35 sums, but I'd like to do a hundred dollars to the
36 Clemson Cooperative Extension Service for their 4-H
37 activities. And I'd like to do a hundred and fifty to
38 the Richard Campbell Nursing Home to the True Grip.

39 TOMMY DUNN: Second Ms. Wilson. Any
40 discussion? All in favor of the motion show of hands.
41 All opposed like sign. Show the motion carries
42 unanimously. Anything else?

43 TOM ALLEN: That's all.

44 TOMMY DUNN: Ms. Floyd?

45 GRACIE FLOYD: I don't have any tonight.

46 TOMMY DUNN: Thank you. Mr. Cole?

47 MITCHELL COLE: None tonight, Mr. Chairman.

48 TOMMY DUNN: Mr. Crowder?

49 FRANCIS CROWDER: I have two, Chairman, if
50 you please, can we do them both together?

1 TOMMY DUNN: Yes, sir.
2 FRANCIS CROWDER: I'd like to recommend two
3 hundred dollars to the Clemson Co-op Extension program
4 and five hundred dollars for the veterans nursing home
5 fund.
6 TOMMY DUNN: Thank you. Have a second
7 Ms. Wilson. Any further discussion? All in favor of
8 the motion show of hands. All opposed like sign.
9 Show the motion carries unanimously. Mr. Crowder?
10 FRANCIS CROWDER: No. Thank you, sir,
11 appreciate it.
12 TOMMY DUNN: Ms. Wilson?
13 CINDY WILSON: Thank you, Mr. Chairman.
14 This one is not in the backup, but it's a regular need
15 and that's the Free Clinic. And I would propose to
16 appropriate the remainder of District 7's meager
17 remaining funds to the Free Clinic in Honea Path. I
18 think it's around four hundred and twenty-three
19 dollars left. And I want to point out that generally
20 District 7 appropriates funds for the Clemson Co-
21 operative Service but that will be after the new
22 fiscal year and also the Richard Campbell Garner
23 Hamlet fund.
24 TOMMY DUNN: Thank you, Ms. Wilson. We
25 have a second?
26 TOM ALLEN: Second.
27 TOMMY DUNN: Second Mr. Allen. Any
28 discussion? All in favor of the motion show of hands.
29 All opposed like sign. Show the motion carries
30 unanimously.
31 TOMMY DUNN: Out of District 5's
32 recreation account I'd like to appropriate three
33 thousand dollars to Clemson Extension Service for the
34 livestock show and five hundred dollars to the Garnet
35 Hamlet for the Richard Campbell thing.
36 TOM ALLEN: Second.
37 TOMMY DUNN: Any discussion? All in
38 favor of the motion show of hands. All opposed like
39 sign. Show the motion carries unanimously. Thank
40 y'all very much.
41 Moving on to Administrator's report.
42 RUSTY BURNS: Nothing at this time, Mr.
43 Chairman.
44 TOMMY DUNN: Moving on. Requests, I
45 mean, I'm sorry, Citizens Comments. As Mr. Harmon
46 calls your name, please, again you have three minutes.
47 Address the Chair, state your name and district.
48 LEON HARMON: Mr. Chairman, there are six
49 citizens signed up. Frank Pressly.
50 FRANK PRESSLY: Thank you. Frank Pressly,

1 District 2. I'm glad to see some more thought has
2 gone into this issue about the Joey Preston issue.
3 Thinking heads, you know, will prevail. If it's going
4 to be a negotiation, he needs to give up something.
5 We can't just throw our hands up and say, okay, we
6 give in, just give it to us, whatever you're going to
7 do to us. I mean, part of negotiation is him giving
8 up something for us not pursuing it any further.

9 And, no, the Appeals Court can't rule on all
10 those issues that Mr. Allen mentioned. However, we
11 know all those issues and time has told us what all
12 went on back then and we know that he was not entitled
13 to three times what his contract called for. If we're
14 going to negotiate with him, we need to go back ????
15 what your contract called for is what you need to get,
16 not this bloated agreement that you passed through us.

17 Now at the beginning I pointed out one of
18 these transfers, I mis-identified it as 2(d); it's
19 actually 12(d). And that transfer was for the paying
20 for the shredding of forms and documents from the
21 treasurer and auditor's office. Now it slipped
22 through tonight and y'all approved it. Now, I'm -- in
23 the future the argument could be made if any
24 litigation is brought against any one of you, the
25 argument could well be made that by destroying these
26 documents you played a part in short circuiting
27 anybody's ability to bring the truth to light. So I
28 would ask you again to consider putting a moratorium
29 on destruction of county documents until all this
30 business is dealt with. It's not something that needs
31 to be done today. I mean, it could be done next week
32 or next month and it wouldn't change anything.

33 Expecting this to happen, I today filed a
34 FOIA request asking the county to provide me a copy of
35 everything they plan to destroy. I feel like that
36 will serve two purposes. One, it will save them
37 seventy-five hundred dollars from having to destroy
38 it. Second, they won't have to make copies of it;
39 they can just give me the originals. Sounds like a
40 win-win situation to me. I'll pull a truck up and
41 haul it off for them and that will satisfy my FOIA
42 request. So, Mr. Burns will probably see this on his
43 desk tomorrow. This destruction of documents is a
44 serious issue and it permanently -- just like the
45 agenda has the main points and then it has the backup
46 documents. Well, these documents are the backup for
47 the financial doings of this county. And once they're
48 destroyed all the general ledger and account numbers
49 that are meaningless. We need the back story and
50 that's what these documents are and they should not be

1 destroyed. They should be protected. Thank you.
2 LEON HARMON: Charles Crowe.
3 CHARLES CROWE: The reason I was ready, I
4 signed up and I knew that I was next. But anyway,
5 thanks a lot, Mr. Chairman. Charles Crowe from Five
6 Forks. I'm going -- I started out changing tonight
7 what I was planning on saying, so I'm going to change
8 my whole approach to the Council this three minutes.
9 And first of all, I'd like to thank my Councilman for
10 clearly stating his point, because I'm going to be
11 honest with you, I worried about him tonight and I'm
12 so proud. If you would have let me I would have
13 applauded for him. But you held that down. I thank
14 Ms. Wilson for bringing up the history of how we got
15 here. You know, a lot of people don't know that. A
16 lot of people in this room tonight apparently don't
17 know it. Don't know the things that this county went
18 through. And we still will always pay for it. And
19 I'm sure that Mr. Cole, there, he pointed out some
20 important things. I appreciate him coming out and
21 saying how he felt that maybe we should at least
22 negotiate this thing; don't just roll over and play
23 dead. I mean at least get something out of it for the
24 county. Always remember that's what y'all -- I'm not
25 trying to tell you what to do, but I'm telling you,
26 you know, you were elected to represent the county.
27 Not individuals. Not me. Not Joey Preston. Not
28 anybody else. You're elected to represent the county.
29 And so, please keep that in mind.

30 But again, thanks everyone of you for -- I'm
31 sure that all of you voted your own convictions. I
32 know it was a hard vote. Remember years ago, when
33 some of y'all were still in school, I served on the
34 city council and I used to catch the same flack and
35 the same hell and everything else y'all catch. And it
36 seemed like that time ours was worse. We didn't have
37 chairmen who said you can't name names and you can't
38 -- you got three minutes. You had as much time as you
39 wanted to run.

40 But anyway, thanks a lot again. I'm proud of
41 the way it turned out and I think it turned out for
42 the best for everybody.

43 TOMMY DUNN: Mr. Harmon.

44 LEON HARMON: Mark Powell.

45 MARK POWELL: Mark Powell, District 7.

46 Thank you, thank you, thank you, thank you, thank you.
47 An extra thirty thousand dollars -- realistic seven
48 hundred something thousand. The question that I had
49 and I've asked it many a times. You got to wonder
50 just how much money the whale of a lawyer got paid to

1 write the resolution tonight. You got to wonder how
2 much money that lawyer is owed for serving frivolous
3 lawsuits. How much money that lawyer was charging
4 potentially for the Monteparas; disappearing people.
5 You got to wonder how much money that lawyer got to
6 bill for anything that certain Council members asked.
7 Certain Council members request. You got to wonder if
8 that has been added into the seven hundred and some
9 thousand dollars. Because you got to know that
10 retired school teachers don't have a lot of money to
11 pay lawyers. They must work for somebody and they
12 must be getting paid from somebody. I know there's no
13 legal requirement for you guys to ever tell us how
14 much you have to pay your lawyers. I know Cindy's was
15 substantial. To fight the person that did to us what
16 only one member sitting on that council tonight agreed
17 to, which was more money than he deserved by our
18 contract. So Mr. Cole, I appreciate your fact that
19 you want to negotiate, but they gave more money, by
20 far -- the South Carolina retirement was not even in
21 his contract. He's getting eight thousand dollars a
22 month. And all one can say is, oh, please, God, let
23 him have to go to jail and I hope they quit giving him
24 money out of my tax dollars on his retirement. I
25 really don't know what happens to people who receive a
26 state pension if they end up going to jail. I know
27 that's the ponzi scheme thing that I'm talking about.
28 But you know, we can all pray. That would be a good
29 thing. At least our tax dollars would quit going
30 there.

31 Again, thank you all for voting. I
32 understand each one of you -- thank you, Mr. Waters.
33 Tom, Tommy, Francis, Cindy, especially. We are more
34 sick of this as a people who have been involved in
35 this county from the beginning than the person who
36 shows up tonight and claims they talked to thirty
37 people who are against it. We've been involved day to
38 day. We could tell you word for word exactly what
39 Cindy told you. Why? We've lived it, we know it, we
40 understand it. People who sit back and listen to what
41 the Independent News has to say and they go, oh my
42 god, I am so sick of spending money. They ought to
43 stand in our shoes. If they're sick a little, we're
44 sick millions of times more than they are.

45 Thank you for your vote.

46 TOMMY DUNN: Mr. Harmon.

47 LEON HARMON: Dan Harvell.

48 DAN HARVELL: Mr. Chairman, members of
49 Council, Dan Harvell, Council District 3. This is all
50 about history tonight. Going back to that November

1 18th meeting back years ago when all this debacle took
2 place, why in the world would we ever give a man
3 severance when he quit. How many of us have ever quit
4 a job voluntarily and then got paid off for quitting.
5 I mean the whole thing is absolutely preposterous from
6 the beginning. Anyone that studied the tape or the
7 DVD of that meeting, and I've seen it time after time
8 after time, has to question the complicity, the
9 conspiracy, the preplanned debacle that happened that
10 night, that was not very well played out, it kind of
11 looked like a circus, but it happened. I don't
12 understand how people can accept that.

13 If we're so upset about legal fees in this
14 county, okay, we're up to three million. Ms. Wilson
15 sat there for years, questioning why this
16 administrator found a way to involve this county in
17 about a million dollars of legal fees per year that
18 she couldn't get accounting for. That there was no
19 reasonable explanation for. Where was everybody then,
20 when the millions was being spent on those legal fees?
21 I guarantee you it totaled a whole lot more than three
22 million dollars.

23 So we have to think about the fact what we
24 would have been spending, actually had the man still
25 been here. But we elected a council that was willing
26 to take the bull by the horns and deal with some of
27 the things the Daniel report showed us and revealed to
28 us; and it was a good thing. It was something that
29 had to be done. Who was complaining about the roads
30 not being fixed, not being built, the bridges not
31 being repaired during that period of time when Ms.
32 Wilson was hawking as loud as she could to say we're
33 not spending money on roads, we're not maintaining our
34 infrastructure that is our base obligation, other than
35 law enforcement, for our county citizens. Where were
36 these people then?

37 What is the price of justice? If we're
38 willing to suspend this justice then why don't we just
39 save the county a lot of money, suspend the justice
40 system in the county and spend all that on roads for
41 about a year. That would fix everything, wouldn't it?
42 But no, we're not going to do that because justice is
43 worth everything that's been spent on it. We're a
44 nation of laws. We need to abide by those laws. And
45 Anderson County is no exception. Due process needs to
46 be played out. And the right thing was done tonight.
47 And as Republican Chairman, I am proud of our
48 Republicans tonight. Thank you very much.

49 TOMMY DUNN: Mr. Harmon, next.
50 LEON HARMON: Denny Floyd.

1 TOMMY DUNN: Mr. Floyd's left. I think
2 Mr. Floyd's left the building.

3 LEON HARMON: Elizabeth Fant.

4 ELIZABETH FANT: Sometimes I come off pretty
5 strong. That's my nature to stand up for the things
6 that I believe in. Today is March the 17th.
7 Everybody thinks they know the day, today is Saint
8 Patrick's Day. But today is also another anniversary,
9 it's an anniversary of my mother's death. Mr. Waters,
10 I used to work in your district as a teacher. Back
11 many years ago when my mother died, she died on March
12 the 17th, and at the end of the year when school was
13 out, I went up to help my Dad help deal with the
14 situation and get him established. I was a media
15 specialist. And so I had to work two weeks before and
16 two weeks after. So for that three months, all the
17 stuff that happened and even into September, I just
18 put in a big brown envelope and kept it. When school
19 got started back, I started going through to do my
20 usual filing and so forth, and I looked at my receipts
21 and I said, I think I've gotten an extra check from
22 the school district.

23 Mr. Cole, I mentioned to you and the whole
24 council about character, conviction and courage. I
25 live by those three things. Most of you out here,
26 they don't really know me. You just think you do.
27 But I believe in doing the right thing. I took those
28 records to my principal and I said, I think I've been
29 overpaid a month. He said, no, you haven't. And he
30 looked at me like he thought I was nuts. And I said,
31 yes, I think I have. I took it to the school
32 superintendent. And indeed, I had been paid,
33 overpaid. I didn't have to do that. I could have
34 been dishonest; I could have kept that money. I could
35 have never said a word. Who would have known? I
36 would have known and He would have known.

37 And that's another reason why this case is so
38 important to Anderson County, because there has been
39 so much stolen from Anderson County. Not only
40 physical funds, but also our hearts and what we
41 propose and what we hope to be as a just, good
42 government and a county that we can be proud of.

43 I'm proud of you all tonight. I'm proud of
44 you, Mr. Cole, for speaking up and telling, you know,
45 what your viewpoint is. You're new on the -- new kid
46 on the block and nobody knows anything much about you
47 except for, you know, what you proposed in the
48 Republican meetings, and of course, you got jumped
49 down your throat right then. So we need to hear from
50 you and we need to know what your philosophy is. But

1 rewarding injustice and rewarding crookedness is never
2 a good thing. And I believe in my heart that people
3 need to be honest. And if we're really honest about
4 Anderson County, we know that there's been a lot that
5 has happened here that should not have happened. And
6 I appreciate it.

7 LEON HARMON: Time, Mr. Chairman.

8 TOMMY DUNN: Thank you, Mr. Harmon.

9 LEON HARMON: That's all the folks signed
10 up.

11 TOMMY DUNN: Thank you.

12 Be moving on to remarks from Council members.
13 Ms. Wilson.

14 CINDY WILSON: ... to thank you and also
15 to remind everyone that we have our Planning and
16 Public Works Committee meeting Thursday and we'll
17 take on some more of the Comprehensive Plan and the
18 road reclassification and some of the other issues.
19 And everyone's welcomed to come. Thank you.

20 TOMMY DUNN: Thank you, Ms. Wilson. Mr.
21 Crowder?

22 FRANCIS CROWDER: I have none, Chairman.

23 TOMMY DUNN: Thank you. Mr. Cole?

24 MITCHELL COLE: Just a quick comment. Had
25 a good meeting with the solid waste people today and
26 we're planning on a solid waste -- a litter conference
27 coming up real soon. We'll get a lot more information
28 out about that. But anybody you talk to, you talk to
29 them to about let's clean up our county and keep it
30 clean. If you see somebody throwing trash out, get
31 word to the solid waste department. They'll handle
32 it. Thank you.

33 TOMMY DUNN: Thank you, Mr. Cole. Ms.
34 Floyd?

35 GRACIE FLOYD: If you really want to know
36 what happened way back then, look it up for
37 yourselves. Find out for yourself. Don't believe
38 everything somebody tells you. Okay. Look it up for
39 yourself. A lot of half truths and untruths were said
40 here tonight. So look it up for yourself.

41 Thank you to the man who said that a lawyer
42 -- he wondered how much a lawyer charged to do that
43 resolution for me. I did it myself. I thank you for
44 that, for thinking it was a lawyer doing it. But I
45 have the education to do that myself. I don't have to
46 pay anybody to do things for me. But I sure do
47 appreciate the compliment. I did it myself and it can
48 be proven that I did it myself.

49 Mr. Cole, you said that we should look at
50 negotiating. All right. That sounds like a good

1 idea. When you first came on, you were talking about
2 that. Of course, I got sidetracked with your quote in
3 the newspaper, but I'm looking for you in the next
4 couple of weeks to propose something where we can
5 negotiate to stop this madness. If you think
6 negotiating was going to do it, then I'm looking for
7 the leadership to come from you. Not six months from
8 now, but as you promised in your campaign, soon; okay?

9 The -- everything that I have done from June
10 -- from November the 8th until this day -- no, no, no,
11 no, let's go back further. Everything that I have
12 done on Council from the time that I have been
13 elected, I stand by. I have made mistakes. And I
14 have owned up to my mistakes. I would not do anything
15 differently tonight or November the 8th or from the
16 time that I got here. I don't -- I am not one who
17 will go along with people just to get along with them.
18 I wasn't elected to get along. I was elected to make
19 a difference and I believe I have done that. To my
20 distractors, you can do better. You can do better.

21 As far as my praying that -- I think the lady
22 said I don't close my eyes when I pray, I'm looking
23 all around the audience. How does she know that, if
24 her eyes aren't closed either? So I guess we're just
25 looking around the audience together. But you know,
26 those who live in glass houses shouldn't throw rocks.
27 I know my God and he knows me.

28 And there's some things that are happening on
29 Council that I'm not pleased with. Several times I
30 have had the floor snatched away from me when I have
31 gotten it according to Robert's Rules, but we're
32 working on that. I will be working on that one.

33 And about the vote tonight, I'm not
34 disappointed. I'm not disappointed. I just want you
35 to know I am not disappointed at all.

36 I thank you, Mr. Chair.

37 TOMMY DUNN: Mr. Allen?

38 TOM ALLEN: Nothing at this time.

39 TOMMY DUNN: Thank you. Mr. Waters?

40 KEN WATERS: Yeah. Just a couple of
41 things. One of the things I think is very important
42 that we need to mention tonight that we don't miss
43 what we come here for. This Council has worked
44 together with the staff and the employees of Anderson
45 County to do a very good job in a lot of things. You
46 saw where we used the Civic Center for the ROTC.
47 Looking forward to the school using that a lot more.
48 That's a very good thing. I like seeing those kids do
49 that. And some of us have the same waist size and
50 anyway they do a good job with that. Looking forward

1 to that.

2 The next thing; the jobs. I notice we did
3 pass that paper back, and I believe that you'll find
4 that that's good information that you did see there.
5 And we're looking at right around two hundred jobs.
6 These are good paying jobs that have health benefits.
7 That's exactly what we need and this Council's done a
8 very good job working with our Economic Development.
9 Our Economic Development has received an award for
10 doing that. And so, that's one of the main things
11 that I really want people to not miss, is the good
12 stuff that's been done here and especially tonight
13 with these jobs.

14 Mr. Chairman, I appreciate that and that's
15 all I have.

16 TOMMY DUNN: Appreciate it, Mr. Waters.
17 Just want to say a few quick words. I want
18 to start off with I want to say appreciate each and
19 everyone of the Council members, and I wish everybody
20 would think before they speak because there have been
21 a lot of mis-truths said here tonight. Or, just when
22 I say mis-truths I mean it's not exactly factual. You
23 know, they say just enough the facts but not in detail
24 or what not to get it down. And you need to look at
25 it and know the facts and ask somebody to do a little
26 research, got some questions.

27 One thing for sure I do know, to make
28 innuendos because a picture was taken of somebody is
29 just wrong. I've known Mr. Cole now just for a very
30 short time, but I've found him to be nothing but very
31 ethical, and I look forward to working with Mr. Cole.
32 It's been nothing but -- we're not going to always --
33 I tell everybody this, we're not going to always
34 agree. And I don't take it personally and get mad and
35 we don't. Everybody's got a right -- they got their
36 conviction what they got to do what they think is
37 right. And I've found Mr. Cole to be very honest
38 since I've met him and look forward to working with
39 him. Got great ideas; just like this clean up thing.
40 Looking forward to it. Know that.

41 I want to just say, got the lady from Chamber
42 of Commerce here. Stand up and take a bow. We
43 appreciate what all Chamber of Commerce is doing.
44 What you've done for us. Look forward to working with
45 you. Any way we can help you, let us know. And all
46 our thanks. Thank you very much for being here.

47 Want to thank the Administrator and his
48 staff, and the whole Anderson County staff, for what
49 all they're doing for economic development because
50 that's what we got to do. We've got to grow ourselves

1 out of this thing we in. We got a good start of that.
2 Want to hope into it. And if people's got questions,
3 now you can sit here and make all the snide comments
4 about this and that and I know you think some of us
5 just up here thumps on a log, stupid, but if you got a
6 question you really want to know the answer to it, ask
7 a Council person before the meeting, we can answer it.
8 We've got a set of rules and guidelines we have to go
9 by; ordinances in this book. It's not a question and
10 answer period to come here. Be glad to answer any
11 question I can for anybody or try to -- not the
12 smartest person, but I try to get them the answers.
13 Gentleman here tonight about the airport thing. This
14 thing's been going on -- this Council voted to condemn
15 some properties about six months ago or better. I was
16 one of the council members that voted against that,
17 for certain reasons. Gentleman hasn't contacted me.
18 I'd love to sit down and talk to him and find out what
19 his thing about -- always said you can't fix a problem
20 if you don't know there is one. I'd love -- be
21 reasonable though, about it. But as far as wanting to
22 shut down the airport, y'all think you want to shut
23 down the airport for Anderson County. What would that
24 be like? I do want to address one thing, because it's
25 just a little ???, made the statement, you know, we
26 wouldn't change -- I wouldn't swap my house for his.
27 No, I wouldn't. I chose to build my house where I
28 wanted to build it. I could have built it just about
29 anywhere I wanted to, but I chose to live where I
30 wanted to live and I'm very happy to be there -- very
31 happy there. Very happy in the community I'm in. Was
32 born and raised there and good Lord's willing, that's
33 where I'll die. So that's the reason I didn't --
34 wouldn't choose to swap with him. But the airport's
35 been out there for many, many years and it's going --
36 as Mr. Allen said early in his statement, I hope it
37 grows. We need to have a viable airport. To have a
38 viable community we've got to.

39 Thank y'all very much. God bless y'all. And
40 this meeting will be dismissed.
41
42

(MEETING ADJOURNED AT 9:25 P.M.)

My Name - Norman Craft

7.

Phone -

I want to speak to the Anderson County Council about the Anderson Regional Airport. I have issues to discuss about Air Rights over my property, the meetings at the airport, the noise of the planes. Also I have issues with Rusty Burns. I would like / have at least, the 7th day of April, 2015.

Thank you -

Norman Craft

8.
a.

**STATE OF SOUTH CAROLINA
COUNTY COUNCIL FOR ANDERSON COUNTY**

ORDINANCE NO 2015-005

**A SUPPLEMENTAL ORDINANCE TO AMEND ORDINANCE 2014-016,
THE OPERATING AND CAPITAL BUDGETS OF ANDERSON COUNTY
FOR THE FISCAL YEAR BEGINNING JULY 1, 2014 AND ENDING JUNE
30, 2015.**

BE IT ENACTED by the County Council for Anderson County, South Carolina ("Anderson County"), as follows:

Section I. The following amendments to the operating and capital budgets for Anderson County for the fiscal year beginning July 1, 2014, and ending June 30, 2015, are hereby adopted and directed to be implemented by the Anderson County Administrator and staff.

GENERAL FUND APPROPRIATIONS

<u>Account Number/Description</u>	<u>Originally Adopted</u>	<u>Amendment</u>	<u>Final Adopted</u>
001-5021-000-246 Rent of Building	\$0	\$20,000	\$20,000
001-5092-000-304 Professional Services	\$265,590	\$115,000	\$380,590
001-5828-001-261 District 1 Paving	\$247,905	\$178,340	\$426,245
001-5828-002-261 District 2 Paving	\$250,480	\$183,490	\$433,970
001-5828-003-261 District 3 Paving	\$311,560	\$254,110	\$565,670
001-5828-004-261 District 4 Paving	\$358,850	\$238,100	\$596,950
001-5828-005-261 District 5 Paving	\$245,360	\$216,595	\$461,955
001-5828-006-261 District 6 Paving	\$324,475	\$215,155	\$539,630
001-5828-007-261 District 7 Paving	\$297,785	\$214,210	\$511,995
001-6500-100-176 Transfer Out- Infrastructure Reserve Fund	\$0	\$1,000,000	\$1,000,000
001-6500-100-360 Transfer Out-Capital Projects Reserve	\$0	\$2,500,000	\$2,500,000

GENERAL FUND REVENUE

3700-000-101-Fund Balance	\$2,773,440	\$5,135,000	\$7,908,440
---------------------------	-------------	-------------	-------------

SPECIAL REVENUE FUND APPROPRIATIONS

176-5914-000-401 CIP	\$0	\$1,000,000	\$1,000,000
Fund 196 Infrastructure Reserve Fund- Transfer Out Fund 312 Green Pond	\$0	\$122,000	\$122,000

SPECIAL REVENUE FUND REVENUE

176-6400-100-001-Transfer In General Fund	\$0	\$1,000,000	\$1,000,000
196-3700-000-001-Fund Balance Infrastructure Reserve Fund	\$102,655	\$122,000	\$224,655

CAPITAL PROJECTS FUNDS APPROPRIATIONS

312-5935-000-401-Green Pond Event Landing Center CIP	\$1,022,525	\$122,000	\$1,144,525
360-5231-008-401 CIP	\$993,960	\$2,500,000	\$3,493,960

CAPITAL PROJECTS FUNDS REVENUES

312-6400-100-196-Transfer In Infrastructure Reserve Fund	\$0	\$122,000	\$122,000
360-6400-100-001-Transfer In General Fund	\$0	\$2,500,000	\$2,500,000

Section II. Any prior ordinance, resolution or order, the terms of which are in conflict with this Ordinance, is, only to the extent of that conflict, repealed.

Section III. This Ordinance is effective after its third reading and public hearing.

ADOPTED in meeting duly assembled this 7th day of April, 2015.

ATTEST:

Rusty Burns, County Administrator

Tommy Dunn, Chairman

Kimberly A. Poulin, Clerk to Council

Francis M. Crowder, Sr., District #1

Gracie S. Floyd, District #2

J. Mitchell Cole, District #3

Tom Allen, District #4

Ken Waters, District #6

M. Cindy Wilson, District #7

APPROVED AS TO FORM:

Leon C. Harmon, County Attorney

First Reading: March 3, 2015
Second Reading: March 17, 2015
Third Reading: April 7, 2015
Public Hearing: March 17, 2015

9.
a.

ORDINANCE #2015-004

**AN ORDINANCE UPDATING THE COUNTY ROAD FUNCTIONAL
CLASSIFICATION LIST**

WHEREAS, the standards for functional classifications of roads are defined in Chapter 38, Section 118 of the Anderson County Code of Ordinances; and

WHEREAS, the Highway Functional Classification Manual of July 1974 referenced in Chapter 38, Section 118(c) has been superseded and is now dated 2013 Edition, and named Highway Functional Classification: Concepts, Criteria and Procedures; and

WHEREAS, the County maintains a list of the functional classification of County roads;
and

WHEREAS, said list must be reviewed periodically to ensure consistent compatibility with referenced standards; and

WHEREAS, Anderson County Council wishes to adopt the County Road Functional Classification List attached hereto and incorporated herein as Exhibit A.

NOW, THEREFORE, be it ordained by the Anderson County Council, in meeting duly assembled, that:

1. The County Road Functional Classification List attached hereto and incorporated herein as Exhibit A is hereby adopted.
2. The remaining terms and provisions of the Anderson County Code of Ordinances not revised or affected hereby remain in full force and effect.
3. Should any part or provision of this Ordinance be deemed unconstitutional or unenforceable by any court of competent jurisdiction, such determination shall not affect the remainder of this Ordinance, all of which is hereby deemed separable.
4. All Ordinances, Orders, Resolutions, and actions of Anderson County Council inconsistent herewith are, to the extent of such inconsistency only, hereby repealed, revoked, and rescinded.

This ordinance shall take effect and be in full force upon the Third Reading and Enactment by Anderson County Council.

ANDERSON COUNTY, SOUTH CAROLINA

ATTEST:

Rusty Burns
Anderson County Administrator

Tommy Dunn, Chairman
Anderson County Council

Kimberly A. Poulin
Clerk to Council

APPROVED AS TO FORM:

Leon Harmon
County Attorney

1st Reading: February 3, 2015

2nd Reading: April 7th, 2015

3rd Reading:

Public Hearing: April 7, 2015

[EXHIBIT A FOLLOWS]

Road Name	Number	Functional Class 2015	Old Classification	Urbanized	FC_Attrib
A M ELLISON RD	C-06-0023	Minor Rural Collector	Minor Rural Collector		Collector
A M ELLISON RD	C-06-0023	Minor Rural Collector	Minor Rural Collector		Collector
A M ELLISON RD	C-06-0023	Minor Rural Collector	Minor Rural Collector		Collector
A M ELLISON RD	C-06-0023	Minor Rural Collector	Minor Rural Collector		Collector
A TO Z DR	C-06-0037A	Minor Rural Local	Minor Rural Local		Local
ABBEY RD	C-02-0016C	Minor Urban Local	Minor Rural Local	Yes	Local
ABBOUND RD	C-02-0074	Minor Rural Local	Minor Rural Local		Local
ABERCORN LN	C-08-0141	Minor Rural Local	Minor Rural Local		Local
ABERCROMBIE RD	C-09-0174	Major Rural Local	Minor Rural Local		Local
ABERCROMBIE RD	C-09-0174	Major Rural Local	Minor Rural Local		Local
ABERCROMBIE RD	C-09-0174	Major Rural Local	Minor Rural Local		Local
ABERCROMBIE RD	C-09-0174	Major Rural Local	Minor Rural Local		Local
ABERCROMBIE RD	C-09-0174	Major Rural Local	Minor Rural Local		Local
ABERCROMBIE RD	C-09-0174B	Minor Rural Local	Minor Rural Local		Local
ABERCROMBIE RD	C-19-0034	Minor Rural Collector	Minor Rural Collector		Collector
ABERCROMBIE RD	C-19-0034	Minor Rural Collector	Minor Rural Collector		Collector
ABERCROMBIE RD	C-19-0034	Minor Rural Collector	Minor Rural Collector		Collector
ABERCROMBIE RD	C-19-0034	Minor Rural Collector	Minor Rural Collector		Collector
ABERCROMBIE RD	C-19-0034	Minor Rural Collector	Minor Rural Collector		Collector
ABERDEEN DR	C-10-0161A	Major Urban Local	Minor Rural Local	Yes	Local
ABERDEEN DR	C-10-0161A	Major Urban Local	Minor Rural Local	Yes	Local
ABERDEEN DR	C-10-0161A	Major Urban Local	Minor Rural Local	Yes	Local
ABERDEEN DR	C-10-0161A	Major Urban Local	Minor Rural Local	Yes	Local
ABINGTON CT	C-10-0147E	Minor Urban Local	Minor Rural Local	Yes	Local
ABLES RD	C-03-0040A	Minor Rural Local	Minor Rural Local		Local
ABNER PL	C-16-0069	Minor Rural Local	Minor Rural Local		Local
ACADEMY ST	C-01-0130A	Minor Urban Local	Minor Rural Local	Yes	Local
ACKER RD	C-15-0110	Major Rural Local	Urban Local		Local
ACKER RD	C-15-0110	Major Rural Local	Urban Local		Local
ACORN DR	C-10-0190A	Minor Urban Local	Urban Local	Yes	Local
ADAM CT	C-02-0077B	Minor Urban Local	Minor Rural Local	Yes	Local
ADAMS AVE	C-15-0069	Major Urban Local	Urban Local	Yes	Local
ADAMS AVE	C-15-0069	Major Urban Local	Urban Local	Yes	Local
ADDIE CIR	C-18-0078	Minor Rural Local	Minor Rural Local		Local
ADDIS CIR	C-08-0087	Minor Rural Local	Minor Rural Local		Local
ADDIS CIR	C-08-0087	Minor Rural Local	Minor Rural Local		Local
ADDIS CIR	C-08-0087	Minor Rural Local	Minor Rural Local		Local
ADDISON CIR	C-06-0051	Major Rural Local	Minor Rural Local		Local
ADDISON CIR	C-06-0051	Major Rural Local	Minor Rural Local		Local
ADDISON CIR	C-06-0051	Major Rural Local	Minor Rural Local		Local
ADDISON CIR	C-06-0051	Major Rural Local	Minor Rural Local		Local
ADDISON CIR	C-06-0051A	Minor Rural Local	Minor Rural Local		Local

[illegible]

AIRPORT RD	C-09-0410	Major Rural Local	Minor Rural Local		Local
AIRPORT RD	C-09-0410	Major Rural Local	Minor Rural Local		Local
AIRY SPRINGS RD	C-02-0040	Major Rural Local	Minor Rural Local		Local
AIRY SPRINGS RD	C-02-0040	Major Rural Local	Minor Rural Local		Local
AIRY SPRINGS RD	C-02-0040	Major Rural Local	Minor Rural Local		Local
ALAN CT	C-04-0140	Minor Rural Local	Minor Rural Local		Local
ALBERTA CIR	C-01-0300	Major Rural Local	Minor Rural Local		Local
ALBERTA CIR	C-01-0300	Major Rural Local	Minor Rural Local		Local
ALDER LN	C-20-0022A	Minor Rural Local	Minor Rural Local		Local
ALDERWOOD CT	C-10-0260	Minor Rural Local	Minor Rural Local		Local
ALENE HILLS WAY	C-09-0438	Minor Urban Local	Minor Rural Local	Yes	Local
ALEWINE RD	C-17-0053	Minor Rural Collector	Major Rural Local		Collector
ALEWINE RD	C-17-0053	Minor Rural Collector	Major Rural Local		Collector
ALEWINE RD	C-17-0053	Minor Rural Collector	Major Rural Local		Collector
ALEWINE RD	C-18-0056	Minor Rural Local	Minor Rural Local		Local
ALEWINE RD	C-18-0056	Minor Rural Local	Minor Rural Local		Local
ALEXANDER DR	C-17-0033A	Minor Rural Local	Minor Rural Local		Local
ALGONQUIN AVE	C-15-0031	Major Urban Local	Urban Local	Yes	Local
ALGONQUIN AVE	C-15-0031	Major Urban Local	Urban Local	Yes	Local
ALGONQUIN AVE	C-15-0031	Major Urban Local	Urban Local	Yes	Local
ALGONQUIN AVE	C-15-0031	Major Urban Local	Urban Local	Yes	Local
ALICE DR	C-09-0230	Major Urban Local	Urban Local	Yes	Local
ALICE DR	C-09-0230	Major Urban Local	Urban Local	Yes	Local
ALICE DR	C-09-0230	Major Urban Local	Urban Local	Yes	Local
ALISHA DR	C-10-0120	Minor Urban Local	Urban Local	Yes	Local
ALISHA DR	C-10-0120	Minor Urban Local	Urban Local	Yes	Local
ALLEN AVE	C-15-0070	Minor Urban Local	Urban Local	Yes	Local
ALLEN ST	C-07-0088	Major Urban Local	Minor Rural Local	Yes	Local
ALLEN ST	C-07-0088	Major Urban Local	Minor Rural Local	Yes	Local
ALLENDAL CIR	C-12-0046	Major Rural Local	Minor Rural Local		Local
ALLENDAL CIR	C-12-0046	Major Rural Local	Minor Rural Local		Local
ALLGOOD RD	C-03-0049	Minor Rural Local	Minor Rural Local		Local
ALLIANCE BLVD	C-06-0030D	Minor Rural Local	Minor Rural Local		Local
ALLIANCE PKWY	C-06-0030	Minor Rural Collector	Minor Rural Collector		Collector
ALLIANCE PKWY	C-06-0030	Minor Rural Collector	Minor Rural Collector		Collector
ALLIANCE PKWY	C-06-0030	Minor Rural Collector	Minor Rural Collector		Collector
ALLIANCE PKWY	C-06-0030	Major Rural Collector	Minor Rural Collector		Collector
ALLIANCE PKWY	C-06-0030	Major Rural Collector	Minor Rural Collector		Collector
ALLIANCE PKWY	C-06-0030	Major Rural Collector	Minor Rural Collector		Collector
ALLIE CAMPBELL RD	C-07-0049A	Major Urban Local	Minor Rural Local	Yes	Local
ALLIE CAMPBELL RD	C-07-0049A	Major Urban Local	Minor Rural Local	Yes	Local
ALLOYWAY RD	C-16-0055	Minor Rural Local	Minor Rural Local		Local
ALLSTON ST	C-15-0073	Major Urban Local	Urban Local	Yes	Local

ALLSTON ST	C-15-0073	Major Urban Local	Urban Local	Yes	Local
ALLSTON ST	C-15-0073	Major Urban Local	Urban Local	Yes	Local
ALLSTON ST	C-15-0073	Major Urban Local	Urban Local	Yes	Local
ALLSTON ST	C-15-0073	Major Urban Local	Urban Local	Yes	Local
ALOHA DR	C-09-0143A	Minor Urban Local	Urban Local	Yes	Local
ALPEN RD	C-02-0136	Minor Rural Local	Minor Rural Local		Local
ALPHA ST	C-09-0249	Major Urban Local	Urban Local	Yes	Local
ALPHA ST	C-09-0249	Major Urban Local	Urban Local	Yes	Local
ALPHA ST	C-09-0249	Major Urban Local	Urban Local	Yes	Local
ALTAMONT CT	C-10-0170	Minor Urban Local	Urban Local	Yes	Local
AMANDA DR	C-10-0194	Major Urban Local	Urban Local	Yes	Local
AMBER DR	C-10-0041A	Minor Urban Local	Minor Rural Local	Yes	Local
AMBERGATE CT	C-01-0025D	Minor Urban Local	Minor Rural Local	Yes	Local
AMBERWOOD DR	C-10-0043A	Major Urban Local	Minor Rural Local	Yes	Local
AMBERWOOD DR	C-10-0043A	Major Urban Local	Minor Rural Local	Yes	Local
AMBERWOOD DR	C-10-0043A	Major Urban Local	Minor Rural Local	Yes	Local
AMBERWOOD DR	C-10-0043A	Major Urban Local	Minor Rural Local	Yes	Local
AMBERWOOD LN	C-04-0013	Minor Rural Local	Minor Rural Local		Local
AMBROSE RD	C-06-0042	Minor Rural Local	Minor Rural Local		Local
AMELIA DR	C-04-0017	Minor Rural Local	Minor Rural Local		Local
AMERICAN WAY	C-06-0093	Minor Rural Local	Minor Rural Local		Local
AMESBURY LN	C-01-0283	Major Urban Local		Yes	Local
AMESBURY LN	C-01-0283	Major Urban Local		Yes	Local
AMHERST WAY	C-01-0293	Minor Urban Local		Yes	Local
AMY ST	C-12-0030	Major Urban Local	Minor Rural Local	Yes	Local
AMY ST	C-12-0030	Major Urban Local	Minor Rural Local	Yes	Local
AMY ST	C-12-0030	Major Urban Local	Minor Rural Local	Yes	Local
ANASTASIA CT	C-02-0185	Minor Rural Local	Minor Rural Local		Local
ANAVESTA RD	C-04-0028	Minor Urban Local	Minor Rural Local	Yes	Local
ANDALUSIAN TRL	C-10-0065B	Major Urban Local	Minor Rural Local	Yes	Local
ANDALUSIAN TRL	C-10-0065B	Major Urban Local	Minor Rural Local	Yes	Local
ANDALUSIAN TRL	C-10-0065B	Major Urban Local	Minor Rural Local	Yes	Local
ANDALUSIAN TRL	C-10-0065B	Major Urban Local	Minor Rural Local	Yes	Local
ANDALUSIAN TRL	C-10-0065C	Minor Urban Local	Minor Rural Local	Yes	Local
ANDERSON BUSINESS PK	C-06-0092	Minor Rural Local	Minor Rural Local		Local
ANDERSON BUSINESS PK	C-06-0092	Minor Rural Local	Minor Rural Local		Local
ANDERSON RD	C-04-0014	Major Rural Local	Minor Rural Local		Local
ANDERSON RD	C-04-0014	Major Rural Local	Minor Rural Local		Local
ANDERSON RD	C-04-0014	Major Rural Local	Minor Rural Local		Local
ANDERSON ST	C-01-0129	Major Urban Local	Minor Rural Local	Yes	Local
ANDERSON ST	C-01-0129	Major Urban Local	Minor Rural Local	Yes	Local
ANDERSON ST	C-05-0080	Minor Urban Local	Minor Rural Local	Yes	Local
ANDERSON ST	C-05-0080	Minor Urban Local	Minor Rural Local	Yes	Local

ANDERSONVILLE RD	C-20-0051	Minor Rural Collector	Minor Rural Collector		Collector
ANDERSONVILLE RD	C-20-0051	Minor Rural Collector	Minor Rural Collector		Collector
ANDERSONVILLE RD	C-20-0051	Minor Rural Collector	Minor Rural Collector		Collector
ANDERSONVILLE RD	C-20-0051	Minor Rural Collector	Minor Rural Collector		Collector
ANDERSONVILLE RD	C-20-0051	Minor Rural Collector	Minor Rural Collector		Collector
ANDERSONVILLE RD	C-20-0051	Minor Rural Collector	Minor Rural Collector		Collector
ANDERSONVILLE RD	C-20-0051	Minor Rural Collector	Minor Rural Collector		Collector
ANDERSONVILLE RD	C-20-0051	Minor Rural Collector	Minor Rural Collector		Collector
ANDOVER TURN	C-01-0010A	Major Urban Local	Minor Rural Local	Yes	Local
ANDOVER TURN	C-01-0010A	Major Urban Local	Minor Rural Local	Yes	Local
ANDOVER TURN	C-01-0010A	Major Urban Local	Minor Rural Local	Yes	Local
ANDOVER TURN	C-01-0010A	Major Urban Local	Minor Rural Local	Yes	Local
ANDREA PT	C-04-0141	Minor Rural Local	Minor Rural Local		Local
ANDREWS RD	C-14-0088	Minor Rural Local	Minor Rural Local		Local
ANGELA DR	C-01-0141B	Minor Urban Local	Minor Rural Local	Yes	Local
ANGIE DR	C-15-0176B	Minor Rural Local	Minor Rural Local		Local
ANIMAL SHELTER DR	C-09-0319A	Minor Rural Local	Urban Local		Local
ANN RD	C-04-0070	Minor Rural Local	Minor Rural Local		Local
ANNE HUTTO RD	C-04-0162	Major Rural Local	Minor Rural Local		Local
ANNE HUTTO RD	C-04-0162	Major Rural Local	Minor Rural Local		Local
ANNENBERG LN	C-02-0170	Minor Urban Local	Minor Rural Local	Yes	Local
ANNEX WAY	C-01-0073A	Minor Urban Local	Minor Rural Local	Yes	Local
ANSEL FOWLER DR	C-12-0081	Minor Rural Local	Minor Rural Local		Local
ANTHONY DR	C-12-0037	Minor Urban Local	Minor Rural Local	Yes	Local
ANTIGUAY DR	C-10-0321	Minor Urban Local		Yes	Local
ANTIGUAY DR	C-10-0321	Minor Urban Local		Yes	Local
APPIAN WAY	C-05-0056G	Minor Rural Local	Minor Rural Local		Local
APPLEBEELN	C-11-0011A	Minor Rural Local	Minor Rural Local		Local
APPLEDOWN CT	C-10-0270	Minor Urban Local	Minor Rural Local	Yes	Local
APPLETON ST	C-09-0252B	Major Urban Local	Urban Local	Yes	Local
APPLETON ST	C-09-0252B	Major Urban Local	Urban Local	Yes	Local
APPLETON ST	C-09-0252B	Major Urban Local	Urban Local	Yes	Local
APPLETON ST	C-09-0252B	Major Urban Local	Urban Local	Yes	Local
APPLETREE LN	C-06-0082A	Minor Rural Local	Minor Rural Local		Local
ARBOR LN	C-10-0080A	Minor Rural Local	Minor Rural Local		Local
ARCADIA DR	C-10-0167	Major Urban Local	Urban Local	Yes	Local
ARCADIA DR	C-10-0167	Major Urban Local	Urban Local	Yes	Local
ARCADIA DR	C-10-0167	Major Urban Local	Urban Local	Yes	Local
ARCADIA DR	C-10-0167	Major Urban Local	Urban Local	Yes	Local
ARCHIE ST	C-01-0130	Major Urban Local	Minor Rural Local	Yes	Local
ARCHIE ST	C-01-0130	Major Urban Local	Minor Rural Local	Yes	Local
ARLEN AVE	C-01-0029	Minor Urban Local	Minor Rural Local	Yes	Local
ARMISTEAD LN	C-02-0173	Major Urban Local	Minor Rural Local	Yes	Local

ARMISTEAD LN	C-02-0173	Major Urban Local	Minor Rural Local	Yes	Local
ARMISTEAD LN	C-02-0173	Major Urban Local	Minor Rural Local	Yes	Local
ARMISTEAD LN	C-02-0173	Major Urban Local	Minor Rural Local	Yes	Local
ARMSTRONG DR	C-19-0023	Minor Rural Local	Minor Rural Local		Local
ARNOLD RD	C-04-0055A	Major Rural Local	Minor Rural Local		Local
ARNOLD RD	C-04-0055A	Major Rural Local	Minor Rural Local		Local
ARNOLD RD	C-04-0055A	Major Rural Local	Minor Rural Local		Local
ARNOLD RD	C-04-0055A	Major Rural Local	Minor Rural Local		Local
ARNOLD RD	C-04-0055A	Major Rural Local	Minor Rural Local		Local
ARNOLD RD	C-04-0055A	Major Rural Local	Minor Rural Local		Local
ARROWHEAD PT	C-04-0049B	Minor Rural Local	Minor Rural Local		Local
ARROWHEAD TRL	C-02-0025	Major Rural Local	Minor Rural Local		Local
ARROWHEAD TRL	C-02-0025	Major Rural Local	Minor Rural Local		Local
ARROWHEAD TRL	C-02-0025	Major Rural Local	Minor Rural Local		Local
ARROWOOD DR	C-09-0300	Minor Urban Local	Urban Local	Yes	Local
ARTHUR DAVIS CIR	C-01-0181A	Minor Urban Local	Minor Rural Local	Yes	Local
ARTHUR DR	C-01-0105G	Major Urban Local	Minor Rural Local	Yes	Local
ARTHUR DR	C-01-0105G	Major Urban Local	Minor Rural Local	Yes	Local
ARTHUR DR	C-01-0105G	Major Urban Local	Minor Rural Local	Yes	Local
ASAVILLE CHURCH RD	C-17-0062	Minor Rural Collector	Major Rural Local		Collector
ASAVILLE CHURCH RD	C-17-0062	Minor Rural Collector	Major Rural Local		Collector
ASAVILLE CHURCH RD	C-17-0062	Minor Rural Collector	Major Rural Local		Collector
ASAVILLE CHURCH RD	C-17-0062	Minor Rural Collector	Major Rural Local		Collector
ASAVILLE CHURCH RD	C-17-0062	Minor Rural Collector	Major Rural Local		Collector
ASAVILLE CHURCH RD	C-17-0062	Minor Rural Collector	Major Rural Local		Collector
ASAVILLE SCHOOL RD	C-17-0061	Major Rural Local	Major Rural Local		Local
ASAVILLE SCHOOL RD	C-17-0061	Major Rural Local	Major Rural Local		Local
ASBURY AVE	C-15-0313	Major Urban Local	Urban Local	Yes	Local
ASBURY AVE	C-15-0313	Major Urban Local	Urban Local	Yes	Local
ASCOT DR	C-02-0191	Major Urban Local	Minor Rural Local	Yes	Local
ASCOT DR	C-02-0191	Major Urban Local	Minor Rural Local	Yes	Local
ASCOT DR	C-02-0191	Major Urban Local	Minor Rural Local	Yes	Local
ASCOT DR	C-02-0191	Major Urban Local	Minor Rural Local	Yes	Local
ASHBURN DR	C-14-0065A	Minor Rural Local	Minor Rural Local		Local
ASHBURY CT	C-01-0070D	Minor Urban Local	Minor Rural Local	Yes	Local
ASHBY CT	C-09-0421	Minor Urban Local	Urban Local	Yes	Local
ASHE CT	C-02-0014E	Minor Urban Local	Minor Rural Local	Yes	Local
ASHFORD CT	C-02-0117B	Minor Rural Local	Minor Rural Local		Local
ASHLAND CHEMICAL	C-05-0088	Minor Rural Local	Urban Local		Local
ASHLAWN CT	C-09-0208B	Minor Urban Local	Urban Local	Yes	Local
ASHLEY AVE	C-15-0099	Major Urban Local	Urban Local	Yes	Local
ASHLEY AVE	C-15-0099	Major Urban Local	Urban Local	Yes	Local
ASHLEY AVE	C-15-0099	Major Urban Local	Urban Local	Yes	Local

ASHLEY DOWNS	C-10-0159	Major Urban Local	Minor Rural Local	Yes	Local
ASHLEY DOWNS	C-10-0180	Major Urban Local	Minor Rural Local	Yes	Local
ASHLEY DOWNS	C-10-0180	Major Urban Local	Minor Rural Local	Yes	Local
ASHLEY DOWNS	C-10-0180	Major Urban Local	Minor Rural Local	Yes	Local
ASHLEY DOWNS	C-10-0180	Major Urban Local	Minor Rural Local	Yes	Local
ASHLEY DOWNS	C-10-0181	Minor Urban Local	Minor Rural Local	Yes	Local
ASHLEY DR	C-06-0066	Major Rural Local	Minor Rural Local		Local
ASHLEY DR	C-06-0066	Major Rural Local	Minor Rural Local		Local
ASHLEY DR	C-07-0064	Major Urban Local	Minor Rural Local	Yes	Local
ASHLEY DR	C-07-0064	Major Urban Local	Minor Rural Local	Yes	Local
ASHLEY DR	C-07-0064	Major Urban Local	Minor Rural Local	Yes	Local
ASHLEY RD	C-10-0146	Minor Urban Collector	Major Rural Local	Yes	Collector
ASHLEY RD	C-10-0146	Minor Urban Collector	Major Rural Local	Yes	Collector
ASHLEY RD	C-10-0146	Minor Urban Collector	Major Rural Local	Yes	Collector
ASHLEY RD	C-10-0146	Minor Urban Collector	Major Rural Local	Yes	Collector
ASHLEY ST	C-16-0125	Major Rural Local	Minor Rural Local		Local
ASHLEY ST	C-16-0125	Major Rural Local	Minor Rural Local		Local
ASHWOOD DR	C-15-0094	Minor Urban Local	Urban Local	Yes	Local
ASHWOOD LN	C-09-0496	Major Urban Local	Urban Local	Yes	Local
ASHWOOD LN	C-09-0496	Major Urban Local	Urban Local	Yes	Local
ASHWOOD LN	C-09-0497	Major Urban Local	Urban Local	Yes	Local
ASHWOOD LN	C-09-0497	Major Urban Local	Urban Local	Yes	Local
ASHWOOD LN	C-09-0497	Major Urban Local	Urban Local	Yes	Local
ASHWOOD LN	C-09-0498	Minor Urban Local	Urban Local	Yes	Local
ASHWOOD LN	C-09-0499	Minor Urban Local	Urban Local	Yes	Local
ASPEN WAY	C-09-0441	Major Urban Local	Urban Local	Yes	Local
ASPEN WAY	C-09-0441	Major Urban Local	Urban Local	Yes	Local
ASSOCIATE DR	C-01-0066	Minor Rural Local	Minor Rural Local		Local
ASTALOT DR	C-01-0105B	Major Urban Local	Minor Rural Local	Yes	Local
ASTALOT DR	C-01-0105B	Major Urban Local	Minor Rural Local	Yes	Local
ASTALOT DR	C-01-0105B	Major Urban Local	Minor Rural Local	Yes	Local
ASTALOT DR	C-01-0105B	Major Urban Local	Minor Rural Local	Yes	Local
AUBURN AVE	C-09-0311	Major Urban Local	Urban Local	Yes	Local
AUBURN AVE	C-09-0311	Major Urban Local	Urban Local	Yes	Local
AUBURN AVE	C-09-0311	Major Urban Local	Urban Local	Yes	Local
AUDLEY CT	C-01-0070C	Minor Rural Local	Minor Rural Local		Local
AUDREY HARDY RD	C-16-0044	Minor Rural Collector	Major Rural Local		Collector
AUDREY HARDY RD	C-16-0044	Minor Rural Collector	Major Rural Local		Collector
AUDREY HARDY RD	C-16-0044	Minor Rural Collector	Major Rural Local		Collector
AUDREY HARDY RD	C-16-0044	Minor Rural Collector	Major Rural Local		Collector
AUDUBON PL	C-16-0054	Major Rural Local	Major Rural Local		Local
AUDUBON PL	C-16-0054	Major Rural Local	Major Rural Local		Local
AUDUBON PL	C-16-0054	Major Rural Local	Major Rural Local		Local

AUDUBON PL	C-16-0054	Major Rural Local	Major Rural Local		Local
AUDUBON PL	C-16-0054	Major Rural Local	Major Rural Local		Local
AUDUBON PL	C-16-0054	Major Rural Local	Major Rural Local		Local
AUGUSTA NATIONAL	C-10-0217	Minor Urban Local	Minor Rural Local	Yes	Local
AUGUSTA NATIONAL	C-10-0217	Minor Urban Local	Minor Rural Local	Yes	Local
AUGUSTA NATIONAL	C-10-0217A	Minor Urban Local	Minor Rural Local	Yes	Local
AUSTIN DR	C-15-0194	Major Rural Local	Minor Rural Local		Local
AUSTIN DR	C-15-0194	Major Rural Local	Minor Rural Local		Local
AUTUMN BLAZE TRL	C-02-0186	Minor Rural Local	Minor Rural Local		Local
AUTUMN DR	C-07-0077	Major Rural Local	Minor Rural Local		Local
AUTUMN DR	C-07-0077	Major Rural Local	Minor Rural Local		Local
AUTUMN DR	C-07-0077	Major Rural Local	Minor Rural Local		Local
AUTUMN LN	C-10-0105	Major Urban Local	Minor Rural Local	Yes	Local
AUTUMN LN	C-10-0105	Major Urban Local	Minor Rural Local	Yes	Local
AUTUMN LN	C-10-0105	Major Urban Local	Minor Rural Local	Yes	Local
AUTUMN LN	C-10-0105	Major Urban Local	Minor Rural Local	Yes	Local
AUTUMN LN	C-10-0105	Major Urban Local	Minor Rural Local	Yes	Local
AUTUN RD	C-05-0076	Minor Rural Collector	Major Rural Local		Collector
AUTUN RD	C-05-0076	Minor Rural Collector	Major Rural Local		Collector
AUTUN RD	C-05-0076	Minor Rural Collector	Major Rural Local		Collector
AUTUN RD	C-05-0076	Minor Rural Collector	Major Rural Local		Collector
AVANT CIR	C-09-0054	Minor Urban Local	Minor Rural Local	Yes	Local
AVANT RD	C-04-0120	Minor Rural Local	Minor Rural Local		Local
AVENDELL DR	C-02-0209	Major Rural Local			Local
AVENDELL DR	C-02-0209	Major Rural Local			Local
AVERY CT	C-02-0203	Minor Urban Local	Minor Rural Local	Yes	Local
AVONDALE RD	C-15-0100	Minor Urban Local	Urban Local	Yes	Local
AVONLEA CT	C-01-0301	Minor Rural Local	Minor Rural Local		Local
AWAKEN CT	C-09-0462	Minor Urban Local		Yes	Local
AXMAN RD	C-11-0036	Minor Rural Local	Minor Rural Local		Local
AXMANN DR	C-09-0205	Major Urban Local	Urban Local	Yes	Local
AXMANN DR	C-09-0205	Major Urban Local	Urban Local	Yes	Local
AYCOCK DR	C-10-0044	Minor Urban Local	Minor Rural Local	Yes	Local
AZALEA CT	C-01-0035C	Minor Urban Local	Minor Rural Local	Yes	Local
AZALEA CT	C-07-0069C	Minor Urban Local	Minor Rural Local	Yes	Local
AZALEA DR	C-09-0272	Major Urban Local	Urban Local	Yes	Local
AZALEA DR	C-09-0272	Major Urban Local	Urban Local	Yes	Local
AZALEA DR	C-09-0272	Major Urban Local	Urban Local	Yes	Local
B D AND P LN	C-16-0117	Minor Rural Local	Minor Rural Local		Local
BABY FEET RD	C-16-0012	Minor Rural Local	Minor Rural Local		Local
BAGWELL DR	C-01-0136B	Minor Urban Local	Minor Rural Local	Yes	Local
BAGWELL DR	C-18-0069	Minor Urban Collector	Minor Rural Local	Yes	Collector
BAGWELL DR	C-18-0069	Minor Urban Collector	Minor Rural Local	Yes	Collector

BAGWELL DR	C-18-0069	Minor Urban Collector	Minor Rural Local	Yes	Collector
BAGWELL DR	C-18-0069	Minor Urban Collector	Minor Rural Local	Yes	Collector
BAGWELL DR	C-18-0069	Minor Rural Collector	Minor Rural Local		Collector
BAGWELL RD	C-02-0084	Major Rural Local	Major Rural Local		Local
BAGWELL RD	C-02-0084	Major Rural Local	Major Rural Local		Local
BAGWELL RD	C-03-0034G	Minor Rural Local	Minor Rural Local		Local
BAILEY CIR	C-20-0075	Major Rural Local	Minor Rural Local		Local
BAILEY CIR	C-20-0075	Major Rural Local	Minor Rural Local		Local
BAILEY CIR	C-20-0076	Minor Rural Local	Minor Rural Local		Local
BAILEY RD	C-15-0114A	Minor Urban Local	Urban Local	Yes	Local
BAINBRIDGE DR	C-04-0045	Major Rural Local	Minor Rural Local		Local
BAINBRIDGE DR	C-04-0045	Major Rural Local	Minor Rural Local		Local
BAKER RD	C-18-0087	Major Rural Local	Minor Rural Local		Local
BAKER ST	C-09-0261	Minor Urban Local	Urban Local	Yes	Local
BALDWIN ST	C-07-0086	Minor Urban Local	Minor Rural Local	Yes	Local
BALLARD RD	C-06-0041	Minor Rural Collector	Minor Rural Local		Collector
BALLARD RD	C-06-0041	Minor Rural Collector	Minor Rural Local		Collector
BALLARD RD	C-06-0041	Minor Rural Collector	Minor Rural Local		Collector
BALLARD RD	C-06-0041	Minor Rural Collector	Minor Rural Local		Collector
BALLARD RD	C-06-0041	Minor Rural Collector	Minor Rural Local		Collector
BALLARD RD	C-06-0041	Minor Rural Collector	Minor Rural Local		Collector
BALLARD RD	C-06-0041	Minor Rural Collector	Minor Rural Local		Collector
BALLENTINE RD	C-02-0012	Major Urban Local	Minor Rural Local	Yes	Local
BALLEW RD	C-20-0015A	Minor Rural Local	Minor Rural Local		Local
BALMORAL RD	C-04-0046A	Minor Rural Local	Minor Rural Local		Local
BALMORAL RD	C-04-0046A	Minor Rural Local	Minor Rural Local		Local
BALTIC AVE	C-10-0250	Major Urban Local	Minor Rural Local	Yes	Local
BALTIC AVE	C-10-0250	Major Urban Local	Minor Rural Local	Yes	Local
BAMBOO DR	C-10-0192	Minor Urban Local	Urban Local	Yes	Local
BANABUS LN	C-10-0214	Major Urban Local	Urban Local	Yes	Local
BANFIELD CT	C-10-0156B	Minor Urban Local	Minor Rural Local	Yes	Local
BANNE CT	C-02-0078C	Minor Rural Local	Minor Rural Local		Local
BANNISTER LN	C-11-0025	Minor Rural Local	Minor Rural Local		Local
BANNISTER RD	C-15-0162	Minor Rural Local	Minor Rural Local		Local
BAPTIST ST	C-01-0201B	Minor Urban Local	Minor Rural Local	Yes	Local
BARBARA DR	C-01-0109	Minor Urban Local	Minor Rural Local	Yes	Local
BARCLAY RD	C-01-0087	Minor Urban Local	Minor Rural Local	Yes	Local
BARFIELD DR	C-01-0211	Minor Urban Local	Minor Rural Local	Yes	Local
BARFIELD DR	C-01-0211	Minor Urban Local	Minor Rural Local	Yes	Local
BARNETT CIR	C-09-0238	Minor Urban Local	Urban Local	Yes	Local
BARNETTE RD	C-03-0026	Major Rural Local	Major Rural Local		Local
BARNETTE RD	C-03-0026	Major Rural Local	Major Rural Local		Local
BARNETTE RD	C-03-0026	Major Rural Local	Major Rural Local		Local

BARNWELL LN	C-11-0040	Minor Rural Local	Minor Rural Local		Local
BARR CIR	C-01-0037	Major Urban Local	Minor Rural Local	Yes	Local
BARR CIR	C-01-0037	Major Urban Local	Minor Rural Local	Yes	Local
BARR CIR	C-01-0037	Major Urban Local	Minor Rural Local	Yes	Local
BARRETT CIR	C-14-0070	Minor Urban Local	Minor Rural Local	Yes	Local
BARRETT CIR	C-14-0070	Minor Urban Local	Minor Rural Local	Yes	Local
BASCOMB DR	C-16-0034	Minor Rural Local	Minor Rural Local		Local
BASILDON CT	C-02-0058D	Minor Urban Local	Minor Rural Local	Yes	Local
BASKIN RD	C-16-0053	Major Rural Local	Minor Rural Local		Local
BAY DR	C-20-0081	Minor Rural Local	Minor Rural Local		Local
BAY RIDGE DR	C-08-0146	Minor Rural Local	Minor Rural Local		Local
BAY RIDGE DR	C-08-0146	Minor Rural Local	Minor Rural Local		Local
BAYLOR RD	C-01-0105	Minor Urban Local	Minor Rural Local	Yes	Local
BAYVIEW LN	C-04-0059E	Minor Urban Local	Minor Rural Local	Yes	Local
BEAGLE RUN	C-02-0126D	Minor Urban Local	Minor Rural Local	Yes	Local
BEAGLE RUN	C-02-0126D	Minor Urban Local	Minor Rural Local	Yes	Local
BEAGLE RUN	C-02-0126D	Minor Urban Local	Minor Rural Local	Yes	Local
BEAGLE RUN	C-02-0126E	Minor Urban Local	Minor Rural Local	Yes	Local
BEAGLE RUN	C-09-0073	Minor Urban Local	Urban Local	Yes	Local
BEAGLE RUN	C-09-0073	Minor Urban Local	Urban Local	Yes	Local
BEAN MILL WAY	C-09-0461	Minor Urban Local		Yes	Local
BEAN MILL WAY	C-09-0461	Minor Urban Local		Yes	Local
BEAR RD	C-06-0063C	Minor Rural Local	Minor Rural Local		Local
BEARDSLEY RD	C-01-0113	Major Urban Local	Minor Rural Local	Yes	Local
BEARDSLEY RD	C-01-0113	Major Urban Local	Minor Rural Local	Yes	Local
BEATTIE ST	C-07-0100	Major Urban Local	Minor Rural Local	Yes	Local
BEATTIE ST	C-07-0100	Major Urban Local	Minor Rural Local	Yes	Local
BEATY SQ	C-09-0186	Major Urban Local	Urban Local	Yes	Local
BEATY SQ	C-09-0186	Major Urban Local	Urban Local	Yes	Local
BEATY SQ	C-09-0187	Minor Urban Local	Urban Local	Yes	Local
BEAUREGARD DR	C-17-0040	Minor Rural Local	Minor Rural Local		Local
BEAVERCREEK RD	C-15-0078	Major Urban Local	Urban Local	Yes	Local
BEAVERCREEK RD	C-15-0078	Major Urban Local	Urban Local	Yes	Local
BEAVER LAKE RD	C-09-0116	Minor Urban Local	Minor Rural Local	Yes	Local
BEAVER LAKE RD	C-09-0116	Minor Urban Local	Minor Rural Local	Yes	Local
BEAVERLN	C-08-0017B	Minor Rural Local	Minor Rural Local		Local
BEAVER LN	C-08-0017B	Minor Rural Local	Minor Rural Local		Local
BEAVERLN	C-08-0017C	Minor Rural Local	Minor Rural Local		Local
BEAVERRUN	C-04-0083A	Minor Rural Local	Minor Rural Local		Local
BEAVER RUN	C-04-0083A	Minor Rural Local	Minor Rural Local		Local
BEAVER RUN LN	C-07-0065B	Minor Rural Local	Minor Rural Local		Local
BEAVER RUN LN	C-07-0065B	Minor Rural Local	Minor Rural Local		Local
BEAVER TRL	C-04-0085	Minor Rural Local	Minor Rural Local		Local

BEAVER TRL	C-04-0085	Minor Rural Local	Minor Rural Local		Local
BEAVERDAM CT	C-06-0038	Minor Urban Local	Minor Rural Local	Yes	Local
BEAVERDAM RD	C-06-0035	Minor Rural Collector	Minor Rural Collector		Collector
BEAVERDAM RD	C-06-0035	Minor Rural Collector	Minor Rural Collector		Collector
BEAVERDAM RD	C-06-0035	Minor Rural Collector	Minor Rural Collector		Collector
BEAVERDAM RD	C-06-0035	Minor Rural Collector	Minor Rural Collector		Collector
BEAVERDAM RD	C-06-0035	Minor Rural Collector	Minor Rural Collector		Collector
BEAVERDAM RD	C-06-0035	Minor Rural Collector	Minor Rural Collector		Collector
BEAVERDAM RD	C-06-0035	Minor Urban Collector	Minor Rural Collector	Yes	Collector
BEAVERDAM RD	C-06-0035	Minor Urban Collector	Minor Rural Collector	Yes	Collector
BEAVERDAM RD	C-06-0035	Minor Urban Collector	Minor Rural Collector	Yes	Collector
BEAVERDAM RD	C-06-0035	Minor Urban Collector	Minor Rural Collector	Yes	Collector
BEAVERDAM RD	C-06-0035	Minor Urban Collector	Minor Rural Collector	Yes	Collector
BECKER LN	C-09-0022	Minor Urban Local	Minor Rural Local	Yes	Local
BECKWITH LN	C-14-0080	Minor Rural Collector	Minor Rural Local		Collector
BECKWITH LN	C-14-0080	Minor Rural Collector	Minor Rural Local		Collector
BECKWITH LN	C-14-0080	Minor Rural Collector	Minor Rural Local		Collector
BECKY ST	C-12-0032	Major Urban Local	Minor Rural Local	Yes	Local
BECKY ST	C-12-0032	Major Urban Local	Minor Rural Local	Yes	Local
BECKY ST	C-12-0032	Major Urban Local	Minor Rural Local	Yes	Local
BEECH LN	C-14-0091	Minor Rural Local	Minor Rural Local		Local
BEECHER ST	C-09-0152	Minor Urban Local	Urban Local	Yes	Local
BEECHER ST	C-09-0152	Minor Urban Local	Urban Local	Yes	Local
BEECHWOOD PKWY	C-10-0123	Major Urban Local	Minor Rural Local	Yes	Local
BEECHWOOD PKWY	C-10-0123	Major Urban Local	Minor Rural Local	Yes	Local
BEECHWOOD PKWY	C-10-0123	Major Urban Local	Minor Rural Local	Yes	Local
BEECHWOOD PKWY	C-10-0123	Major Urban Local	Minor Rural Local	Yes	Local
BEEKS RD	C-18-0025	Minor Rural Collector	Major Rural Local		Collector
BEEKS RD	C-18-0025	Minor Rural Collector	Major Rural Local		Collector
BEEKS RD	C-18-0025	Minor Rural Collector	Major Rural Local		Collector
BEEKS RD	C-18-0025	Minor Rural Collector	Major Rural Local		Collector
BELAIRE CIR	C-10-0122	Major Urban Local	Minor Rural Local	Yes	Local
BELAIRE CIR	C-10-0122	Major Urban Local	Minor Rural Local	Yes	Local
BELAIRE CIR	C-10-0122	Major Urban Local	Minor Rural Local	Yes	Local
BELAIRE CIR	C-10-0122	Major Urban Local	Minor Rural Local	Yes	Local
BELAIRE CIR	C-10-0122	Major Urban Local	Minor Rural Local	Yes	Local
BELHAVEN CIR	C-14-0046	Minor Urban Local	Minor Rural Local	Yes	Local
BELHAVEN CIR	C-14-0047	Minor Urban Local	Minor Rural Local	Yes	Local
BELHAVEN CIR	C-14-0047	Minor Urban Local	Minor Rural Local	Yes	Local
BELHAVEN RD	C-14-0041	Minor Urban Collector	Urban Collector	Yes	Collector
BELHAVEN RD	C-14-0041	Minor Urban Collector	Urban Collector	Yes	Collector
BELHAVEN RD	C-14-0041	Minor Urban Collector	Urban Collector	Yes	Collector

BELHAVEN RD	C-14-0041	Minor Urban Collector	Urban Collector	Yes	Collector
BELHAVEN RD	C-14-0041	Minor Urban Collector	Urban Collector	Yes	Collector
BELHAVEN RD	C-14-0041	Minor Urban Collector	Urban Collector	Yes	Collector
BELHAVEN RD	C-14-0041	Minor Urban Collector	Urban Collector	Yes	Collector
BELHAVEN RD	C-14-0041	Minor Urban Collector	Urban Collector	Yes	Collector
BELHAVEN RD	C-14-0041	Minor Urban Collector	Urban Collector	Yes	Collector
BELHAVEN RD	C-14-0041	Minor Urban Collector	Urban Collector	Yes	Collector
BELHAVEN RD	C-14-0041	Minor Urban Collector	Urban Collector	Yes	Collector
BELHAVEN ROAD EXT	C-14-0105	Minor Urban Collector	Minor Rural Collector	Yes	Collector
BELHAVEN ROAD EXT	C-14-0105	Minor Urban Collector	Minor Rural Collector	Yes	Collector
BELHAVEN ROAD EXT	C-14-0105	Minor Urban Collector	Minor Rural Collector	Yes	Collector
BELHAVEN ROAD EXT	C-14-0105	Minor Urban Collector	Minor Rural Collector	Yes	Collector
BELHAVEN ROAD EXT	C-14-0105	Minor Urban Collector	Minor Rural Collector	Yes	Collector
BELHAVEN ROAD EXT	C-14-0105	Minor Urban Collector	Minor Rural Collector	Yes	Collector
BELHAVEN ROAD EXT	C-14-0105	Minor Urban Collector	Minor Rural Collector	Yes	Collector
BELHAVEN ROAD EXT	C-14-0105	Minor Urban Collector	Minor Rural Collector	Yes	Collector
BELK DR	C-10-0134A	Major Urban Local	Urban Local	Yes	Local
BELK DR	C-10-0134A	Major Urban Local	Urban Local	Yes	Local
BELLVIEW CIR	C-01-0243	Major Urban Local	Minor Rural Local	Yes	Local
BELLVIEW CIR	C-01-0243	Major Urban Local	Minor Rural Local	Yes	Local
BELLVIEW CIR	C-01-0243	Major Urban Local	Minor Rural Local	Yes	Local
BELMONT DR	C-09-0188	Major Urban Local	Urban Local	Yes	Local
BELMONT DR	C-09-0188	Major Urban Local	Urban Local	Yes	Local
BELSPRING LN	C-10-0269	Major Urban Local	Minor Rural Local	Yes	Local
BELSPRING LN	C-10-0269	Major Urban Local	Minor Rural Local	Yes	Local
BELTON FARM RD	C-18-0020B	Minor Rural Local	Minor Rural Local		Local
BELTON ST	C-15-0311	Minor Urban Local	Urban Local	Yes	Local
BENFIELDS RDG	C-10-0092A	Minor Rural Local	Minor Rural Local		Local
BENJAMIN DR	C-08-0049A	Minor Rural Local	Minor Rural Local		Local
BENNETT DR	C-14-0030	Minor Urban Local	Urban Local	Yes	Local
BENNINGTON CT	C-01-0025C	Minor Urban Local	Minor Rural Local	Yes	Local
BENNY SMITH RD	C-15-0173	Minor Rural Local	Minor Rural Local		Local
BENT CREEK DR	C-06-0064A	Minor Rural Local	Minor Rural Local		Local
BENT CREEK DR	C-06-0064A	Minor Rural Local	Minor Rural Local		Local
BENT CREEK DR	C-06-0064B	Minor Rural Local	Minor Rural Local		Local
BENT TWIG RD	C-02-0023	Minor Urban Local	Minor Rural Local	Yes	Local
BENT WILLOW WAY	C-01-0225	Minor Urban Local	Minor Rural Local	Yes	Local
BENTLEY DR	C-10-0019	Minor Urban Local	Urban Local	Yes	Local
BENTON RD	C-18-0010	Major Rural Local	Minor Rural Local		Local
BENTON RD	C-18-0010	Major Rural Local	Minor Rural Local		Local
BENTWOOD CT	C-01-0099	Minor Urban Local	Minor Rural Local	Yes	Local
BENTWOOD DR	C-01-0100	Major Urban Local	Minor Rural Local	Yes	Local

[illegible]

BETHANY CHURCH RD	C-17-0019A	Minor Rural Collector	Minor Rural Collector		Collector
BETHANY DR	C-07-0106	Minor Rural Local	Minor Rural Local		Local
BETTY ST	C-15-0071A	Minor Urban Local	Urban Local	Yes	Local
BEVERLY LN	C-09-0315	Major Urban Local	Urban Local	Yes	Local
BEVERLY LN	C-09-0315	Major Urban Local	Urban Local	Yes	Local
BEVLIN RD	C-10-0064A	Minor Urban Local	Minor Rural Local	Yes	Local
BICKFORD CIR	C-04-0041	Major Rural Local	Minor Rural Local		Local
BICKFORD CIR	C-04-0041	Major Rural Local	Minor Rural Local		Local
BICKFORD CIR	C-04-0041	Major Rural Local	Minor Rural Local		Local
BIG CHICK WAY	C-12-0054B	Minor Rural Local	Minor Rural Local		Local
BIG OAK RD	C-11-0024A	Major Rural Local	Minor Rural Local		Local
BIG VIEW	C-14-0104	Minor Urban Local	Minor Rural Local	Yes	Local
BIG VIEW	C-14-0104	Minor Urban Local	Minor Rural Local	Yes	Local
BIG VIEW	C-14-0104A	Minor Urban Local	Minor Rural Local	Yes	Local
BIG WATER RD	C-11-0021	Major Rural Local	Minor Rural Local		Local
BIG WATER RD	C-11-0021	Major Rural Local	Minor Rural Local		Local
BIG WATER RD	C-11-0021	Major Rural Local	Minor Rural Local		Local
BIG WOODS CIR	C-10-0071	Major Rural Local	Minor Rural Local	Yes	Local
BIG WOODS CIR	C-10-0071	Major Rural Local	Minor Rural Local	Yes	Local
BIGGS ST	C-09-0248	Minor Urban Local	Urban Local	Yes	Local
BILL HARBIN CIR	C-15-0140A	Minor Urban Local	Minor Rural Local	Yes	Local
BILL KAY RD	C-18-0060	Major Rural Local	Major Rural Local		Local
BILL KAY RD	C-18-0060	Major Rural Local	Major Rural Local		Local
BILL KAY RD	C-18-0060	Major Rural Local	Major Rural Local		Local
BILL KAY RD	C-18-0060	Major Rural Local	Major Rural Local		Local
BILL WILSON RD	C-18-0033	Minor Rural Local	Minor Rural Local		Local
BINEWOOD LN	C-09-0136	Major Urban Local	Urban Local	Yes	Local
BINEWOOD LN	C-09-0136	Major Urban Local	Urban Local	Yes	Local
BINEWOOD LN	C-09-0136	Major Urban Local	Urban Local	Yes	Local
BINEWOOD LN	C-09-0136A	Minor Urban Local	Urban Local	Yes	Local
BIRCH MEADOW DR	C-02-0180	Major Rural Local	Minor Rural Local		Local
BIRCH MEADOW DR	C-02-0180	Major Rural Local	Minor Rural Local		Local
BIRCH MEADOW DR	C-02-0180	Major Rural Local	Minor Rural Local		Local
BIRCH RIVER RD	C-01-0219	Minor Urban Local	Minor Rural Local	Yes	Local
BIRCH RIVER RD	C-01-0219	Minor Urban Local	Minor Rural Local	Yes	Local
BIRCH ST	C-09-0155	Minor Urban Local	Urban Local	Yes	Local
BITTERWEED LN	C-17-0018B	Minor Rural Local	Minor Rural Local		Local
BLACK BASS RD	C-08-0099	Minor Rural Local	Minor Rural Local		Local
BLACK BASS RD	C-08-0099	Minor Rural Local	Minor Rural Local		Local
BLACK FARM RD	C-19-0040	Major Rural Local	Minor Rural Local		Local
BLACK FARM RD	C-19-0040	Major Rural Local	Minor Rural Local		Local
BLACKBERRY LN	C-09-0132	Minor Urban Local	Minor Rural Local	Yes	Local
BLACKBIRD LN	C-01-0031F	Minor Urban Local	Minor Rural Local	Yes	Local

BLACKMAN RD	C-05-0055	Major Rural Local	Major Rural Local		Local
BLACKMAN RD	C-05-0055	Major Rural Local	Major Rural Local		Local
BLACKMAN RD	C-05-0055	Major Rural Local	Major Rural Local		Local
BLAIR MILL RD	C-18-0046	Major Urban Local	Minor Rural Local	Yes	Local
BLAIR MILL RD	C-18-0046	Major Urban Local	Minor Rural Local	Yes	Local
BLAKE DAIRY RD	C-18-0020	Major Rural Collector	Minor Rural Collector		Collector
BLAKE DAIRY RD	C-18-0020	Major Rural Collector	Minor Rural Collector		Collector
BLAKE DAIRY RD	C-18-0020	Major Rural Collector	Minor Rural Collector		Collector
BLAKE DAIRY RD	C-18-0020	Major Rural Collector	Minor Rural Collector		Collector
BLAKE DAIRY RD	C-18-0020	Major Rural Collector	Minor Rural Collector		Collector
BLAKE DAIRY RD	C-18-0020	Major Rural Collector	Minor Rural Collector		Collector
BLAKE DAIRY RD	C-18-0020	Major Rural Collector	Minor Rural Collector		Collector
BLAKE DR	C-08-0037	Minor Rural Local	Minor Rural Local		Local
BLAKE ST	C-07-0096	Major Urban Local	Minor Rural Local	Yes	Local
BLAKE ST	C-07-0096	Major Urban Local	Minor Rural Local	Yes	Local
BLAKE ST	C-07-0096	Major Urban Local	Minor Rural Local	Yes	Local
BLAKE ST	C-07-0096	Major Urban Local	Minor Rural Local	Yes	Local
BLAKELY ST	C-07-0097	Minor Urban Local	Minor Rural Local	Yes	Local
BLANDING DR	C-04-0042	Minor Rural Local	Minor Rural Local		Local
BLOCK HOUSE RD	C-01-0263	Minor Rural Local	Minor Rural Local		Local
BLOSSOM BRANCH RD	C-01-0114	Minor Urban Collector	Minor Rural Collector	Yes	Collector
BLOSSOM BRANCH RD	C-01-0114	Minor Urban Collector	Minor Rural Collector	Yes	Collector
BLOSSOM BRANCH RD	C-01-0114	Minor Urban Collector	Minor Rural Collector	Yes	Collector
BLOSSOM BRANCH RD	C-01-0114	Minor Urban Collector	Minor Rural Collector	Yes	Collector
BLOSSOM BRANCH RD	C-01-0114	Minor Urban Collector	Minor Rural Collector	Yes	Collector
BLOSSOM BRANCH RD	C-01-0114	Minor Rural Collector	Minor Rural Collector	Yes	Collector
BLOSSOM CT	C-01-0026	Minor Urban Local	Minor Rural Local	Yes	Local
BLOUNT RD	C-18-0011	Minor Urban Collector	Minor Rural Local	Yes	Collector
BLOUNT RD	C-18-0011	Minor Urban Collector	Minor Rural Local	Yes	Collector
BLUE HERON TRL	C-09-0399	Minor Urban Local	Minor Rural Local	Yes	Local
BLUE RIDGE CIR	C-10-0016	Minor Urban Local	Urban Local	Yes	Local
BLUE RIDGE CIR	C-10-0016	Minor Urban Local	Urban Local	Yes	Local
BLUEBERRY LN	C-04-0191	Major Urban Local	Minor Rural Local	Yes	Local
BLUEBERRY LN	C-04-0191	Major Urban Local	Minor Rural Local	Yes	Local
BLUEBERRY LN	C-04-0191	Major Urban Local	Minor Rural Local	Yes	Local
BLUEBERRY LN	C-04-0191	Major Urban Local	Minor Rural Local	Yes	Local
BLUEBIRD LN	C-05-0044	Major Rural Local	Minor Rural Local		Local
BLUEBIRD LN	C-05-0044	Major Rural Local	Minor Rural Local		Local
BLUEBIRD LN	C-11-0020	Minor Rural Local	Minor Rural Local		Local
BLUEFIELD RD	C-15-0171A	Major Rural Local	Minor Rural Local		Local
BLUEFIELD RD	C-15-0171A	Major Rural Local	Minor Rural Local		Local
BLUEFOREST LN	C-01-0222	Minor Urban Local	Minor Rural Local	Yes	Local
BLUME RD	C-09-0201	Minor Urban Collector	Urban Collector	Yes	Collector

BLUME RD	C-09-0201	Minor Urban Collector	Urban Collector	Yes	Collector
BLUME RD	C-09-0201	Minor Urban Collector	Urban Collector	Yes	Collector
BLUME RD	C-09-0201	Minor Urban Collector	Urban Collector	Yes	Collector
BLUME RD	C-09-0201	Minor Urban Collector	Urban Collector	Yes	Collector
BLUMEFIELD RD	C-09-0025B	Minor Urban Local	Minor Rural Local	Yes	Local
BLUMEFIELD RD	C-09-0025B	Minor Urban Local	Minor Rural Local	Yes	Local
BLUMEFIELD RD	C-09-0443	Major Urban Local	Minor Rural Local	Yes	Local
BLYTHE ST	C-01-0191A	Major Urban Local	Minor Rural Local	Yes	Local
BLYTHE ST	C-01-0191A	Major Urban Local	Minor Rural Local	Yes	Local
BLYTHWOOD DR	C-01-0298	Major Rural Local	Minor Rural Local		Local
BLYTHWOOD DR	C-01-0298	Major Rural Local	Minor Rural Local		Local
BLYTHWOOD DR	C-01-0298	Major Rural Local	Minor Rural Local		Local
BLYTHWOOD DR	C-01-0298	Major Rural Local	Minor Rural Local		Local
BO DIDDLEY DR	C-16-0065	Major Rural Local	Minor Rural Local		Local
BO DIDDLEY DR	C-16-0065	Major Rural Local	Minor Rural Local		Local
BO DIDDLEY DR	C-16-0065	Major Rural Local	Minor Rural Local		Local
BOB HADDEN RD	C-07-0017	Minor Rural Local	Minor Rural Local		Local
BOB HANKS DR	C-18-0088	Minor Rural Local	Minor Rural Local		Local
BOB WHITE LN	C-09-0119B	Minor Urban Local	Minor Rural Local	Yes	Local
BOGGS DR	C-07-0052	Minor Rural Local	Minor Rural Local		Local
BOGGS DR	C-08-0018B	Minor Rural Local	Minor Rural Local		Local
BOGGS RD	C-06-0036	Minor Rural Local	Minor Rural Local		Local
BOGGS RD	C-10-0074	Minor Rural Collector	Minor Rural Local		Collector
BOITER RD	C-07-0041	Major Rural Local	Minor Rural Local		Local
BOITER RD	C-07-0041	Major Rural Local	Minor Rural Local		Local
BOITER RD	C-07-0041	Major Rural Local	Minor Rural Local		Local
BOITER RD	C-07-0041	Major Rural Local	Minor Rural Local		Local
BOITER RD	C-07-0041	Major Urban Local	Minor Rural Local	Yes	Local
BOITER RD	C-07-0041	Major Rural Local	Minor Rural Local		Local
BOLEMAN RD	C-20-0055B	Minor Rural Collector	Minor Rural Local		Collector
BOLEMAN RD	C-20-0055B	Minor Rural Collector	Minor Rural Local		Collector
BOLEMAN RD	C-20-0055B	Minor Rural Collector	Minor Rural Local		Collector
BOLEMAN RD	C-20-0055B	Minor Rural Collector	Minor Rural Local		Collector
BOLT RD	C-20-0015B	Minor Rural Local	Minor Rural Local		Local
BONANZA CIR	C-02-0063	Major Urban Local	Minor Rural Local	Yes	Local
BONANZA CIR	C-02-0063	Major Urban Local	Minor Rural Local	Yes	Local
BONANZA CIR	C-02-0063	Major Urban Local	Minor Rural Local	Yes	Local
BONANZA CIR	C-02-0063	Major Urban Local	Minor Rural Local	Yes	Local
BONANZA CIR	C-02-0063A	Minor Urban Local	Minor Rural Local	Yes	Local
BONNIE LN	C-01-0163B	Minor Rural Local	Minor Rural Local		Local
BOOKER ST	C-09-0349	Major Urban Local	Urban Local	Yes	Local
BOOKER ST	C-09-0349	Major Urban Local	Urban Local	Yes	Local
BOOZER RD	C-01-0089A	Minor Urban Local	Minor Rural Local	Yes	Local

BOSEMAN RD	C-14-0061	Minor Rural Local	Minor Rural Local		Local
BOTANY SLOPES RD	C-02-0090	Minor Urban Local	Minor Rural Local	Yes	Local
BOWDEN RD	C-15-0011	Major Urban Local	Urban Local	Yes	Local
BOWDEN RD	C-15-0011	Major Urban Local	Urban Local	Yes	Local
BOWDEN RD	C-15-0011	Major Urban Local	Urban Local	Yes	Local
BOWEN DR	C-10-0100	Major Urban Local	Minor Rural Local	Yes	Local
BOWEN DR	C-10-0100	Major Urban Local	Minor Rural Local	Yes	Local
BOWEN DR	C-10-0100	Major Urban Local	Minor Rural Local	Yes	Local
BOWEN RD	C-10-0099	Minor Urban Collector	Major Rural Local	Yes	Collector
BOWEN RD	C-10-0099	Minor Urban Collector	Major Rural Local	Yes	Collector
BOWEN RD	C-10-0099	Minor Urban Collector	Major Rural Local	Yes	Collector
BOWEN RD	C-10-0099	Minor Urban Collector	Major Rural Local	Yes	Collector
BOWEN ST	C-09-0263	Major Urban Local	Urban Local	Yes	Local
BOWEN ST	C-09-0263	Major Urban Local	Urban Local	Yes	Local
BOWMAN LN	C-20-0036A	Minor Rural Local	Minor Rural Local		Local
BOXWOOD LN	C-10-0036	Major Urban Local	Urban Local	Yes	Local
BOXWOOD LN	C-10-0036	Major Urban Local	Urban Local	Yes	Local
BOXWOOD LN	C-10-0036	Major Urban Local	Urban Local	Yes	Local
BOXWOOD MANOR	C-05-0074	Minor Rural Local	Minor Rural Local		Local
BOYCE MURDOCK RD	C-17-0051A	Minor Rural Local	Minor Rural Local		Local
BOYCE ST	C-09-0268	Minor Urban Collector	Minor Rural Collector	Yes	Collector
BOYCE ST	C-09-0268	Minor Urban Collector	Minor Rural Collector	Yes	Collector
BOYCE ST	C-09-0268	Minor Urban Collector	Minor Rural Collector	Yes	Collector
BOYD ST	C-09-0190	Major Urban Local	Urban Local	Yes	Local
BOYD ST	C-09-0190	Major Urban Local	Urban Local	Yes	Local
BOYD ST	C-09-0190	Major Urban Local	Urban Local	Yes	Local
BOYD ST	C-09-0190A	Major Urban Local	Urban Local	Yes	Local
BRACKENBERRY DR	C-10-0201	Major Urban Local	Minor Rural Local	Yes	Local
BRACKENBERRY DR	C-10-0201	Major Urban Local	Minor Rural Local	Yes	Local
BRACKENBERRY DR	C-10-0201	Major Urban Local	Minor Rural Local	Yes	Local
BRADFORD WAY	C-10-0208	Minor Urban Local	Minor Rural Local	Yes	Local
BRADLEY RD	C-06-0019	Minor Rural Local	Minor Rural Local		Local
BRADY CIR	C-15-0164	Major Rural Local	Minor Rural Local		Local
BRADY CIR	C-15-0164	Major Rural Local	Minor Rural Local		Local
BRADY DR	C-08-0116	Minor Rural Local	Minor Rural Local		Local
BRADY DR	C-08-0116	Minor Rural Local	Minor Rural Local		Local
BRAGG DR	C-06-0104	Minor Rural Local	Minor Rural Local		Local
BRANCH RD	C-08-0018D	Minor Rural Local	Minor Rural Local		Local
BRANCH RD	C-08-0018D	Minor Rural Local	Minor Rural Local		Local
BRANCHVIEW DR	C-06-0040	Minor Rural Local	Minor Rural Local		Local
BRANCHWOOD LN	C-14-0087C	Major Urban Local	Minor Rural Local	Yes	Local
BRANCHWOOD LN	C-14-0087C	Major Urban Local	Minor Rural Local	Yes	Local
BRANDI LN	C-07-0050B	Minor Urban Local	Minor Rural Local	Yes	Local

BRANDON CT	C-02-0128C	Minor Rural Local	Minor Rural Local		Local
BRANDON CT	C-02-0128C	Minor Rural Local	Minor Rural Local		Local
BRANYON CIR	C-18-0081	Minor Rural Local	Minor Rural Local		Local
BRATCHER DR	C-19-0014A	Minor Rural Local	Minor Rural Local		Local
BREAZEAL DR	C-07-0051	Minor Urban Collector	Major Rural Local	Yes	Collector
BREAZEAL DR	C-07-0051	Minor Urban Collector	Major Rural Local	Yes	Collector
BREAZEAL DR	C-07-0051	Minor Rural Collector	Major Rural Local		Collector
BREAZEAL DR	C-07-0051	Minor Rural Collector	Major Rural Local		Collector
BREAZEAL DR	C-07-0051	Minor Urban Collector	Major Rural Local	Yes	Collector
BREAZEAL DR	C-07-0051	Minor Urban Collector	Major Rural Local	Yes	Collector
BREAZEAL DR	C-07-0051	Minor Urban Collector	Major Rural Local	Yes	Collector
BREAZEAL DR	C-07-0051	Minor Urban Collector	Major Rural Local	Yes	Collector
BREAZEAL DR	C-07-0051	Minor Urban Collector	Major Rural Local	Yes	Collector
BREAZEAL DR	C-07-0051	Minor Urban Collector	Major Rural Local	Yes	Collector
BREAZEAL DR	C-07-0051	Minor Urban Collector	Major Rural Local	Yes	Collector
BREAZEAL DR	C-07-0051	Minor Rural Collector	Major Rural Local		Collector
BREAZEAL RD	C-06-0014	Major Rural Collector	Major Rural Collector		Collector
BREAZEAL RD	C-06-0014	Major Urban Collector	Major Rural Collector	Yes	Collector
BREAZEAL RD	C-06-0014	Major Rural Collector	Major Rural Collector		Collector
BRECKEN CT	C-02-0201	Major Urban Local		Yes	Local
BRECKEN CT	C-02-0201	Major Urban Local		Yes	Local
BRECKEN CT	C-02-0201	Major Urban Local		Yes	Local
BREE DR	C-10-0268	Major Urban Local	Minor Rural Local	Yes	Local
BREE DR	C-10-0268	Major Urban Local	Minor Rural Local	Yes	Local
BRENDA RD	C-16-0083	Minor Rural Local	Minor Rural Local		Local
BRENTWOOD CIR	C-09-0149	Minor Urban Local	Urban Local	Yes	Local
BRENTWOOD CIR	C-09-0149	Minor Urban Local	Urban Local	Yes	Local
BRENTWOOD CIR	C-09-0149	Minor Urban Local	Urban Local	Yes	Local
BRENTWOOD DR	C-18-0041	Minor Urban Local	Minor Rural Local	Yes	Local
BRENTWOOD DR	C-18-0041	Minor Urban Local	Minor Rural Local	Yes	Local
BRENTWOOD DR	C-15-0101	Minor Urban Local	Urban Local	Yes	Local
BRIAR CREEK LN	C-10-0188	Minor Urban Local	Minor Rural Local	Yes	Local
BRIAR CREEK TRL	C-04-0119	Major Rural Local	Minor Rural Local		Local
BRIAR CREEK TRL	C-04-0119	Major Rural Local	Minor Rural Local		Local
BRIAR CREEK TRL	C-04-0119	Major Rural Local	Minor Rural Local		Local
BRIAR PATCH RD	C-10-0139	Minor Urban Local	Minor Rural Local	Yes	Local
BRIAR RIDGE EAST	C-07-0041B	Major Urban Local	Minor Rural Local	Yes	Local
BRIAR RIDGE EAST	C-07-0041B	Major Urban Local	Minor Rural Local	Yes	Local
BRIAR RIDGE WEST	C-07-0041E	Minor Urban Local	Minor Rural Local	Yes	Local
BRIARWOOD DR	C-01-0028	Minor Urban Local	Minor Rural Local	Yes	Local
BRICK MILL RD	C-19-0037	Major Rural Local	Minor Rural Local		Local
BRICK MILL RD	C-19-0037	Major Rural Local	Minor Rural Local		Local
BRICK MILL RD	C-19-0037	Major Rural Local	Minor Rural Local		Local

BRIDGEPOINTE DR	C-16-0129	Major Rural Local	Minor Rural Local		Local
BRIDGES DR	C-01-0038	Major Urban Local	Major Rural Local	Yes	Local
BRIDGES DR	C-01-0038	Minor Urban Local	Major Rural Local	Yes	Local
BRIDGEVIEW DR	C-09-0023	Major Urban Local	Minor Rural Local	Yes	Local
BRIDGEVIEW DR	C-09-0023	Major Urban Local	Minor Rural Local	Yes	Local
BRIDGEVIEW DR	C-09-0023	Major Urban Local	Minor Rural Local	Yes	Local
BRISTOL CT	C-09-0198B	Minor Urban Local	Urban Local	Yes	Local
BRITTANY CT	C-02-0021C	Minor Urban Local	Minor Rural Local	Yes	Local
BRITTLEWOOD WAY	C-05-0056D	Minor Urban Local	Urban Local	Yes	Local
BRITTON ST	C-10-0313	Major Urban Local	Minor Rural Local	Yes	Local
BRITTON ST	C-10-0313	Major Urban Local	Minor Rural Local	Yes	Local
BRITTON ST	C-10-0313A	Minor Urban Local	Minor Rural Local	Yes	Local
BROAD LEAF LN	C-14-0093	Major Rural Local	Minor Rural Local		Local
BROADWATER CIR	C-08-0103	Major Rural Local	Minor Rural Local		Local
BROADWATER CIR	C-08-0103	Major Rural Local	Minor Rural Local		Local
BROADWATER CIR	C-08-0103	Major Rural Local	Minor Rural Local		Local
BROADWATER CIR	C-08-0103	Major Rural Local	Minor Rural Local		Local
BROADWATER CIR	C-08-0105	Minor Rural Local	Minor Rural Local		Local
BROADWATER DR	C-08-0102	Major Rural Local	Minor Rural Local		Local
BROADWATER DR	C-08-0102	Major Rural Local	Minor Rural Local		Local
BROADWATER DR	C-08-0102	Major Rural Local	Minor Rural Local		Local
BROADWAY LAKE RD	C-14-0063	Major Rural Collector	Major Rural Collector		Collector
BROADWAY LAKE RD	C-14-0063	Major Rural Collector	Major Rural Collector		Collector
BROADWAY LAKE RD	C-14-0063	Major Rural Collector	Major Rural Collector		Collector
BROADWAY LAKE RD	C-14-0063	Major Rural Collector	Major Rural Collector		Collector
BROADWAY LAKE RD	C-14-0063	Major Rural Collector	Major Rural Collector		Collector
BROADWAY LAKE RD	C-14-0063	Major Rural Collector	Major Rural Collector		Collector
BROADWAY LAKE RD	C-14-0063	Major Rural Collector	Major Rural Collector		Collector
BROADWAY LAKE RD	C-14-0063	Major Rural Collector	Major Rural Collector		Collector
BROADWAY LAKE RD	C-14-0063	Major Rural Collector	Major Rural Collector		Collector
BROADWAY LAKE RD	C-14-0063	Major Rural Collector	Major Rural Collector		Collector
BROADWELL MILL RD	C-12-0045	Major Rural Local	Major Rural Local		Local
BROADWELL MILL RD	C-12-0045	Major Rural Local	Major Rural Local		Local
BROADWELL MILL RD	C-12-0045	Major Rural Local	Major Rural Local		Local
BROADWELL MILL RD	C-12-0045	Major Rural Local	Major Rural Local		Local
BROCK RD	C-18-0061	Major Rural Local	Minor Rural Local		Local
BROCK RD	C-18-0061	Major Rural Local	Minor Rural Local		Local
BROCK RD	C-18-0061	Major Rural Local	Minor Rural Local		Local
BROCK ST	C-01-0197	Major Urban Local	Minor Rural Local	Yes	Local
BROCK ST	C-01-0197	Major Urban Local	Minor Rural Local	Yes	Local
BROCK ST	C-01-0197	Major Urban Local	Minor Rural Local	Yes	Local
BROGAN AVE	C-09-0239	Minor Urban Collector	Urban Local	Yes	Collector
BROGAN AVE	C-09-0239	Minor Urban Collector	Urban Local	Yes	Collector

BROGAN AVE	C-09-0239	Minor Urban Collector	Urban Local	Yes	Collector
BROGAN AVE	C-09-0239	Minor Urban Collector	Urban Local	Yes	Collector
BROGAN AVE	C-09-0239	Minor Urban Collector	Urban Local	Yes	Collector
BROGAN AVE	C-09-0239	Minor Urban Collector	Urban Local	Yes	Collector
BROGAN AVE	C-09-0239	Minor Urban Collector	Urban Local	Yes	Collector
BROOK FOREST DR	C-10-0028	Major Urban Local	Urban Local	Yes	Local
BROOK FOREST DR	C-10-0028	Major Urban Local	Urban Local	Yes	Local
BROOK FOREST DR	C-10-0028	Major Urban Local	Urban Local	Yes	Local
BROOK FOREST DR	C-10-0028	Major Urban Local	Urban Local	Yes	Local
BROOKGREEN CIR	C-09-0146	Minor Urban Local	Urban Local	Yes	Local
BROOKGREEN CT	C-09-0144A	Minor Urban Local	Urban Local	Yes	Local
BROOKGREEN DR	C-09-0144	Major Urban Local	Urban Local	Yes	Local
BROOKGREEN DR	C-09-0144	Major Urban Local	Urban Local	Yes	Local
BROOKGREEN DR	C-09-0144	Major Urban Local	Urban Local	Yes	Local
BROOKHAVEN CT	C-15-0083A	Minor Urban Local	Urban Local	Yes	Local
BROOKHAVEN DR	C-15-0083	Major Urban Local	Urban Local	Yes	Local
BROOKHAVEN DR	C-15-0083	Major Urban Local	Urban Local	Yes	Local
BROOKHAVEN DR	C-15-0083	Major Urban Local	Urban Local	Yes	Local
BROOKHAVEN DR	C-15-0083	Major Urban Local	Urban Local	Yes	Local
BROOKHOLLOW RD	C-10-0184	Minor Urban Collector	Urban Local	Yes	Collector
BROOKHOLLOW RD	C-10-0184	Minor Urban Collector	Urban Local	Yes	Collector
BROOKHOLLOW RD	C-10-0184	Minor Urban Collector	Urban Local	Yes	Collector
BROOKHOLLOW RD	C-10-0184	Minor Urban Collector	Urban Local	Yes	Collector
BROOKHOLLOW RD	C-10-0184	Minor Urban Collector	Urban Local	Yes	Collector
BROOKHOLLOW RD	C-10-0184	Minor Urban Collector	Urban Local	Yes	Collector
BROOKLYN ST	C-15-0051A	Minor Urban Local	Urban Local	Yes	Local
BROOKRIDGE DR	C-09-0024A	Minor Urban Local	Minor Rural Local	Yes	Local
BROOKRIDGE DR	C-09-0029C	Minor Urban Local	Minor Local	Yes	Local
BROOKRIDGE DR	C-15-0108A	Major Urban Local	Urban Local	Yes	Local
BROOKRIDGE DR	C-15-0108A	Major Urban Local	Urban Local	Yes	Local
BROOKS DR	C-08-0048	Minor Rural Local	Minor Rural Local		Local
BROOKS DR	C-08-0048	Minor Rural Local	Minor Rural Local		Local
BROOKS MCGEE RD	C-12-0055	Major Rural Local	Major Rural Local		Local
BROOKS MCGEE RD	C-12-0055	Major Rural Local	Major Rural Local		Local
BROOKS MCGEE RD	C-12-0055	Major Rural Local	Major Rural Local		Local
BROOKS RD	C-10-0076	Minor Rural Collector	Major Rural Local		Collector
BROOKS RD	C-10-0076	Minor Rural Collector	Major Rural Local		Collector
BROOKS ST	C-15-0309	Major Urban Local	Urban Local	Yes	Local
BROOKS ST	C-15-0309	Major Urban Local	Urban Local	Yes	Local
BROOKS ST	C-15-0309	Major Urban Local	Urban Local	Yes	Local
BROOKS ST	C-15-0309	Major Urban Local	Urban Local	Yes	Local
BROOKSIDE DR	C-09-0275	Major Urban Local	Urban Local	Yes	Local
BROOKSIDE DR	C-09-0275	Major Urban Local	Urban Local	Yes	Local

[illegible]

BROWNING RD	C-02-0096	Major Rural Local	Major Rural Local		Local
BROWNING RD	C-02-0096	Major Rural Local	Major Rural Local		Local
BROWNING RD	C-02-0096	Major Rural Local	Major Rural Local		Local
BROWNING RD	C-07-0016	Major Rural Local	Minor Rural Local		Local
BROWNING RD	C-07-0016	Major Rural Local	Minor Rural Local		Local
BROYLES CIR	C-08-0062	Minor Rural Local	Minor Rural Local		Local
BROYLES LANDING	C-08-0140	Major Rural Local	Minor Rural Local		Local
BROYLES POINT RD	C-08-0063	Major Rural Local	Minor Rural Local		Local
BROYLES POINT RD	C-08-0063	Major Rural Local	Minor Rural Local		Local
BROYLES POINT RD	C-08-0063	Major Rural Local	Minor Rural Local		Local
BROYLES POINT RD	C-08-0063	Major Rural Local	Minor Rural Local		Local
BRUCKE RD	C-16-0030A	Minor Rural Local	Minor Rural Local		Local
BRYANT RD	C-01-0160	Major Urban Local	Major Rural Local	Yes	Local
BRYANT RD	C-01-0160	Major Urban Local	Major Rural Local	Yes	Local
BRYANT RD	C-01-0160	Major Rural Local	Major Rural Local		Local
BRYANT RD	C-01-0160	Major Rural Local	Major Rural Local		Local
BRYANT RD	C-17-0019	Minor Rural Collector	Minor Rural Collector		Collector
BRYANT RD	C-17-0019	Minor Rural Collector	Minor Rural Collector		Collector
BRYANT RD	C-17-0019	Minor Rural Collector	Minor Rural Collector		Collector
BRYANT RD	C-17-0019	Minor Rural Collector	Minor Rural Collector		Collector
BRYANT RD	C-17-0019	Minor Rural Collector	Minor Rural Collector		Collector
BRYANT RD	C-17-0019	Minor Rural Collector	Minor Rural Collector		Collector
BRYANT RD	C-17-0019	Minor Rural Collector	Minor Rural Collector		Collector
BRYSON RD	C-03-0051	Minor Rural Local	Minor Rural Local		Local
BRYSON RD	C-09-0082	Minor Urban Local	Urban Local	Yes	Local
BUBANNA RD	C-08-0117	Minor Rural Local	Minor Rural Local		Local
BUCK DR	C-02-0056	Minor Rural Local	Minor Rural Local		Local
BUCK TREE LN	C-10-0182B	Minor Urban Local	Minor Rural Local	Yes	Local
BUCK TREE LN	C-10-0182B	Minor Urban Local	Minor Rural Local	Yes	Local
BUCKEYE TRL	C-08-0122A	Minor Rural Local	Minor Rural Local		Local
BUCKHEAD DR	C-08-0042	Minor Rural Local	Minor Rural Local		Local
BUCKHEAD DR	C-08-0043	Minor Rural Local	Minor Rural Local		Local
BUCKHEAD DR	C-08-0043	Minor Rural Local	Minor Rural Local		Local
BUCKLAND DR	C-10-0306	Major Urban Local	Minor Rural Local	Yes	Local
BUCKLAND DR	C-10-0306	Major Urban Local	Minor Rural Local	Yes	Local
BUCKLAND DR	C-10-0306	Major Urban Local	Minor Rural Local	Yes	Local
BUCKLAND DR	C-10-0306	Major Urban Local	Minor Rural Local	Yes	Local
BUCKLAND DR	C-10-0306	Major Urban Local	Minor Rural Local	Yes	Local
BUCKNER RD	C-04-0010A	Minor Rural Local	Minor Rural Local		Local
BUCKTHORN CT	C-02-0014F	Minor Urban Local	Minor Rural Local	Yes	Local
BUD LN	C-04-0098D	Minor Rural Local	Minor Rural Local		Local
BUDDY SHIRLEY RD	C-18-0079A	Minor Rural Local	Minor Rural Local		Local
BULLDOG RD	C-20-0053A	Minor Rural Local	Minor Rural Local		Local
BURBANK DR	C-16-0045	Minor Rural Local	Minor Rural Local		Local

BURBERRY DR	C-06-0139	Major Rural Local			Local
BURBERRY DR	C-06-0139	Major Rural Local			Local
BURBERRY DR	C-06-0139	Major Rural Local			Local
BURBERRY DR	C-06-0139	Major Rural Local			Local
BURBERRY DR	C-06-0139	Major Rural Local			Local
BURBERRY DR	C-06-0139	Major Rural Local			Local
BURDETTE CIR	C-04-0012A	Major Rural Local	Minor Rural Local		Local
BURDETTE CIR	C-04-0012A	Major Rural Local	Minor Rural Local		Local
BURDETTE CIR	C-04-0012A	Major Rural Local	Minor Rural Local		Local
BURDETTE DR	C-03-0014	Major Rural Local	Minor Rural Local		Local
BURDETTE DR	C-03-0014	Major Rural Local	Minor Rural Local		Local
BURDINE RD	C-09-0321	Minor Urban Local	Urban Local	Yes	Local
BURKETT ST	C-01-0239	Minor Urban Local	Minor Rural Local	Yes	Local
BURNING TREE RD	C-10-0060	Minor Urban Local	Minor Rural Local	Yes	Local
BURNING TREE RD	C-10-0060	Minor Urban Local	Minor Rural Local	Yes	Local
BURNS BRIDGE CIR	C-04-0076	Major Rural Local	Minor Rural Local		Local
BURNS BRIDGE CIR	C-04-0076	Major Rural Local	Minor Rural Local		Local
BURNS BRIDGE RD	C-04-0068	Minor Rural Collector	Minor Rural Collector		Collector
BURNS BRIDGE RD	C-04-0068	Minor Rural Collector	Minor Rural Collector		Collector
BURNS BRIDGE RD	C-04-0068	Minor Rural Collector	Minor Rural Collector		Collector
BURNS BRIDGE RD	C-04-0068	Minor Rural Collector	Minor Rural Collector		Collector
BURNS BRIDGE RD	C-04-0068	Minor Rural Collector	Minor Rural Collector		Collector
BURNS BRIDGE RD	C-04-0068	Minor Rural Collector	Minor Rural Collector		Collector
BURNS BRIDGE RD	C-04-0068	Minor Rural Collector	Minor Rural Collector		Collector
BURNS BRIDGE RD	C-04-0068	Minor Rural Collector	Minor Rural Collector		Collector
BURNS BRIDGE RD	C-04-0068	Minor Rural Collector	Minor Rural Collector		Collector
BURNS BRIDGE RD	C-04-0068	Minor Rural Collector	Minor Rural Collector		Collector
BURNS BRIDGE ROAD EXT	C-04-0096	Major Rural Local	Minor Rural Local		Local
BURNS BRIDGE ROAD EXT	C-04-0096	Major Rural Local	Minor Rural Local		Local
BURNS BRIDGE ROAD EXT	C-04-0096	Major Rural Local	Minor Rural Local		Local
BURR DR	C-18-0042	Minor Urban Local	Minor Rural Local	Yes	Local
BURRIS RD	C-16-0067	Major Rural Local	Major Rural Local		Local
BURRIS RD	C-16-0067	Major Rural Local	Major Rural Local		Local
BURRIS RD	C-16-0067	Major Rural Local	Major Rural Local		Local
BURRIS ST	C-09-0265	Major Urban Local	Urban Local	Yes	Local
BURRIS ST	C-09-0265	Major Urban Local	Urban Local	Yes	Local
BURRIS ST	C-09-0265	Minor Urban Local	Urban Local	Yes	Local
BURT DR	C-14-0060	Minor Rural Local	Minor Rural Local		Local
BURT DR	C-14-0060	Major Rural Local	Minor Rural Local		Local
BURTON DR	C-09-0119	Minor Urban Local	Minor Rural Local	Yes	Local
BURTON DR	C-09-0119	Minor Urban Local	Minor Rural Local	Yes	Local
BURTON RD	C-04-0056	Minor Rural Local	Minor Rural Local		Local

BURTS GARAGE RD	C-12-0043A	Minor Rural Local	Minor Rural Local		Local
BURTS ST	C-07-0085C	Major Urban Local	Minor Rural Local	Yes	Local
BURTS ST	C-07-0085C	Major Urban Local	Minor Rural Local	Yes	Local
BURTS ST	C-07-0085C	Major Urban Local	Minor Rural Local	Yes	Local
BURTS ST	C-07-0085C	Major Urban Local	Minor Rural Local	Yes	Local
BURTS ST	C-07-0085C	Major Urban Local	Minor Rural Local	Yes	Local
BURTS ST	C-07-0085C	Major Urban Local	Minor Rural Local	Yes	Local
BUSBY DAIRY RD	C-11-0028	Minor Rural Local	Minor Rural Local		Local
BUSBY DAIRY RD	C-11-0028	Minor Rural Local	Minor Rural Local		Local
BUTEOS WAY	C-14-0101	Major Urban Local	Minor Rural Local	Yes	Local
BUTLER RD	C-02-0105	Major Rural Local	Minor Rural Local		Local
BUTLER RD	C-02-0105	Major Rural Local	Minor Rural Local		Local
BUTTERCUP TRL	C-06-0086B	Major Urban Local	Minor Rural Local	Yes	Local
BUTTERCUP TRL	C-06-0086B	Major Urban Local	Minor Rural Local	Yes	Local
BYRON ST	C-07-0018K	Major Urban Local	Minor Rural Local	Yes	Local
BYRON ST	C-07-0018K	Major Urban Local	Minor Rural Local	Yes	Local
BYRON ST	C-07-0018K	Major Urban Local	Minor Rural Local	Yes	Local
BYRON ST	C-07-0018K	Major Urban Local	Minor Rural Local	Yes	Local
BYRON ST	C-07-0018K	Major Urban Local	Minor Rural Local	Yes	Local
BYRON ST	C-07-0018L	Major Urban Local		Yes	Local
C AND F LN	C-16-0097	Minor Rural Local	Minor Rural Local		Local
C AND K DR	C-07-0010F	Minor Rural Local	Minor Rural Local		Local
C M P DR	C-16-0028B	Minor Rural Local	Minor Rural Local		Local
C P HANKS RD	C-16-0068	Major Rural Local	Minor Rural Local		Local
C P HANKS RD	C-16-0068	Major Rural Local	Minor Rural Local		Local
C P R WAY	C-06-0031F	Major Rural Local	Minor Rural Local		Local
C ROBINSON RD	C-17-0052B	Minor Rural Collector	Minor Rural Local		Collector
CADBURY CT	C-06-0160	Minor Rural Local	Minor Rural Local		Local
CADES DR	C-01-0149	Minor Rural Local	Minor Rural Local		Local
CAGE COVE LN	C-02-0126A	Minor Rural Local	Minor Rural Local		Local
CAKES EXTRAORDINAIRE LN	C-04-0023A	Minor Rural Local	Minor Rural Local		Local
CALA WAY	C-09-0394	Minor Urban Local	Urban Local	Yes	Local
CALAIS DR	C-04-0066A	Minor Rural Local	Minor Rural Local		Local
CALDWELL LN	C-08-0085	Minor Rural Local	Minor Rural Local		Local
CALHOUN AVE	C-05-0064	Major Rural Local	Minor Rural Local		Local
CALHOUN AVE	C-05-0064	Major Rural Local	Minor Rural Local		Local
CALHOUN AVE	C-05-0064	Major Rural Local	Minor Rural Local		Local
CALHOUN AVE	C-19-0028	Major Rural Local	Major Rural Local		Local
CALHOUN RD	C-18-0019	Minor Urban Collector	Minor Rural Collector	Yes	Collector
CALHOUN RD	C-18-0019	Minor Urban Collector	Minor Rural Collector	Yes	Collector
CALHOUN RD	C-18-0019	Minor Rural Collector	Minor Rural Collector		Collector
CALHOUN RD	C-18-0019	Minor Urban Collector	Minor Rural Collector	Yes	Collector
CALHOUN RD	C-18-0019	Minor Urban Collector	Minor Rural Collector	Yes	Collector

CALHOUN RD	C-18-0019	Minor Urban Collector	Minor Rural Collector	Yes	Collector
CALHOUN RD	C-18-0019	Minor Urban Collector	Minor Rural Collector	Yes	Collector
CALHOUN RD	C-18-0019	Minor Urban Collector	Minor Rural Collector	Yes	Collector
CALHOUN RD	C-18-0019	Minor Urban Collector	Minor Rural Collector	Yes	Collector
CALHOUN RD	C-18-0019	Minor Urban Collector	Minor Rural Collector	Yes	Collector
CALLAHAM DR	C-18-0012B	Minor Rural Local	Minor Rural Local		Local
CALLAHAM RD	C-07-0013	Minor Rural Local	Minor Rural Local		Local
CALLOWHILL WAY	C-10-0097B	Minor Rural Local	Minor Rural Local		Local
CALLOWHILL WAY	C-10-0097B	Minor Rural Local	Minor Rural Local		Local
CALUMET CT	C-01-0262	Minor Rural Local	Minor Rural Local		Local
CALUMET CT	C-01-0262	Minor Rural Local	Minor Rural Local		Local
CALVERT ST	C-15-0051	Major Urban Local	Urban Local	Yes	Local
CALVERT ST	C-15-0051	Major Urban Local	Urban Local	Yes	Local
CALVERT ST	C-15-0051	Major Urban Local	Urban Local	Yes	Local
CALVERT ST	C-15-0051	Major Urban Local	Urban Local	Yes	Local
CALVERT ST	C-15-0051	Major Urban Local	Urban Local	Yes	Local
CAMBRIDGE DR	C-02-0139A	Minor Urban Local	Minor Rural Local	Yes	Local
CAMBRIDGE DR	C-02-0139A	Minor Urban Local	Minor Rural Local	Yes	Local
CAMDEN DR	C-15-0097	Major Urban Local	Urban Local	Yes	Local
CAMDEN DR	C-15-0097	Major Urban Local	Urban Local	Yes	Local
CAMELIA CIR	C-07-0018B	Major Urban Local	Minor Rural Local	Yes	Local
CAMELIA CIR	C-07-0018B	Major Urban Local	Minor Rural Local	Yes	Local
CAMELLIA CT	C-15-0316	Minor Urban Local	Urban Local	Yes	Local
CAMELOT DR	C-07-0010C	Minor Rural Local	Minor Rural Local	Yes	Local
CAMELOT DR	C-07-0010C	Minor Urban Local	Minor Rural Local	Yes	Local
CAMELOT DR	C-12-0016	Major Rural Local	Minor Rural Local		Local
CAMELOT DR	C-12-0016	Major Rural Local	Minor Rural Local		Local
CAMELOT DR	C-12-0016	Major Rural Local	Minor Rural Local		Local
CAMELOT DR	C-12-0016	Major Urban Local	Minor Rural Local	Yes	Local
CAMELOT DR	C-15-0081	Minor Urban Local	Urban Local	Yes	Local
CAMELOT FOREST	C-18-0012	Minor Rural Collector	Minor Rural Collector		Collector
CAMELOT FOREST	C-18-0012	Minor Rural Collector	Minor Rural Collector		Collector
CAMELOT FOREST	C-18-0012	Minor Urban Collector	Minor Rural Collector	Yes	Collector
CAMELOT FOREST	C-18-0012	Minor Rural Collector	Minor Rural Collector		Collector
CAMELOT FOREST	C-18-0012	Minor Rural Collector	Minor Rural Collector		Collector
CAMELOT FOREST	C-18-0012	Minor Rural Collector	Minor Rural Collector		Collector
CAMELOT FOREST	C-18-0012	Minor Urban Collector	Minor Rural Collector	Yes	Collector
CAMELOT FOREST	C-18-0012	Minor Urban Collector	Minor Rural Collector	Yes	Collector
CAMELOT FOREST	C-18-0012	Minor Urban Collector	Minor Rural Collector	Yes	Collector
CAMELOT FOREST	C-18-0012	Minor Rural Collector	Minor Rural Collector		Collector
CAMERON WAY	C-10-0126	Major Urban Local	Urban Local	Yes	Local
CAMERON WAY	C-10-0126	Major Urban Local	Urban Local	Yes	Local

CAMERON WAY	C-10-0126	Major Urban Local	Urban Local	Yes	Local
CAMERON WAY	C-10-0126	Major Urban Local	Urban Local	Yes	Local
CAMERON WAY	C-10-0126	Major Urban Local	Urban Local	Yes	Local
CAMP CREEK RD	C-08-0028	Major Rural Local	Minor Rural Local		Local
CAMP CREEK RD	C-08-0028	Major Rural Local	Minor Rural Local		Local
CAMP CREEK RD	C-08-0028	Major Rural Local	Minor Rural Local		Local
CAMP CREEK RD	C-08-0028	Major Rural Local	Minor Rural Local		Local
CAMP CREEK RD	C-08-0028	Major Rural Local	Minor Rural Local		Local
CAMPBELL RD	C-06-0064	Minor Rural Collector	Minor Rural Collector		Collector
CAMPBELL RD	C-06-0064	Minor Rural Collector	Minor Rural Collector		Collector
CAMPBELL RD	C-06-0064	Minor Rural Collector	Minor Rural Collector		Collector
CAMPBELL RD	C-06-0064	Minor Rural Collector	Minor Rural Collector		Collector
CAMPBELL RD	C-06-0064	Minor Rural Collector	Minor Rural Collector		Collector
CAMPBELL RD	C-10-0087	Minor Rural Local	Minor Rural Local		Local
CAMPBELL RD	C-13-0018	Major Rural Local	Minor Rural Local		Local
CAMPBELL RD	C-13-0018	Major Rural Local	Minor Rural Local		Local
CAMPBELL RD	C-13-0018	Major Rural Local	Minor Rural Local		Local
CAMPDEN CT	C-01-0070G	Minor Urban Local	Minor Rural Local	Yes	Local
CAMPERDOWN CT	C-02-0016A	Major Urban Local	Minor Rural Local	Yes	Local
CAMPERDOWN CT	C-02-0016A	Major Urban Local	Minor Rural Local	Yes	Local
CAMPERDOWN CT	C-02-0016A	Major Urban Local	Minor Rural Local	Yes	Local
CAMPERS WAY	C-11-0044A	Major Rural Local	Minor Rural Local		Local
CAMPERS WAY	C-11-0044A	Major Rural Local	Minor Rural Local		Local
CAMPERS WAY	C-11-0044A	Major Rural Local	Minor Rural Local		Local
CAMSON RD	C-09-0147	Minor Urban Collector	Urban Collector	Yes	Collector
CAMSON RD	C-09-0147	Minor Urban Collector	Urban Collector	Yes	Collector
CAMSON RD	C-09-0147	Minor Urban Collector	Urban Collector	Yes	Collector
CAMSON RD	C-09-0147	Minor Urban Collector	Urban Collector	Yes	Collector
CAMSON RD	C-09-0147	Minor Urban Collector	Urban Collector	Yes	Collector
CAMSON RD	C-09-0147	Minor Urban Collector	Urban Collector	Yes	Collector
CANDI DR	C-04-0102	Major Rural Local	Minor Rural Local		Local
CANDI DR	C-04-0102	Major Rural Local	Minor Rural Local		Local
CANDICE ASHLEY TRL	C-04-0160	Minor Rural Local	Minor Rural Local		Local
CANDICE ASHLEY TRL	C-04-0160	Minor Rural Local	Minor Rural Local		Local
CANDLEWOOD DR	C-04-0072	Minor Rural Local	Minor Rural Local		Local
CANE HILL DR	C-01-0307	Major Urban Local		Yes	Local
CANE HILL DR	C-01-0307	Major Urban Local		Yes	Local
CANE HILL DR	C-01-0307	Major Urban Local		Yes	Local
CANE HILL DR	C-01-0307	Major Urban Local		Yes	Local
CANE HILL DR	C-01-0345	Minor Urban Local		Yes	Local
CANFIELD RD	C-18-0051	Major Rural Local	Major Rural Local		Local
CANFIELD RD	C-18-0051	Major Rural Local	Major Rural Local		Local

CANFIELD RD	C-18-0051	Major Rural Local	Major Rural Local		Local
CANN RD	C-04-0046	Major Rural Local	Minor Rural Local		Local
CANN RD	C-04-0046	Major Rural Local	Minor Rural Local		Local
CANN RD	C-04-0046	Major Rural Local	Minor Rural Local		Local
CANN RD	C-04-0046	Major Rural Local	Minor Rural Local		Local
CANN RD	C-04-0046	Major Rural Local	Minor Rural Local		Local
CANN RD	C-04-0046	Major Rural Local	Minor Rural Local		Local
CANN ST	C-16-0126	Minor Rural Local	Minor Rural Local		Local
CANNON RD	C-01-0180B	Minor Urban Local	Minor Rural Local	Yes	Local
CANTON LN	C-14-0060A	Minor Rural Local	Minor Rural Local		Local
CANTON LN	C-14-0060A	Minor Rural Local	Minor Rural Local		Local
CANTON LN	C-14-0060B	Minor Rural Local	Minor Rural Local		Local
CANTRELL RD	C-05-0075	Minor Rural Local	Minor Rural Local		Local
CANTRELL RD	C-06-0033	Minor Rural Local	Minor Rural Local		Local
CANVAS BACK CT	C-11-0029E	Minor Rural Local	Minor Rural Local		Local
CAPELL DR	C-01-0169	Major Rural Local	Minor Rural Local		Local
CAPELL DR	C-01-0169	Major Rural Local	Minor Rural Local		Local
CAPELL DR	C-01-0169	Major Rural Local	Minor Rural Local		Local
CAPELL DR	C-01-0169	Major Rural Local	Minor Rural Local		Local
CAPELL DR	C-01-0169	Major Rural Local	Minor Rural Local		Local
CAPELL DR	C-01-0169	Major Rural Local	Minor Rural Local		Local
CAPERS ST	C-01-0192A	Major Urban Local	Minor Rural Local	Yes	Local
CAPERS ST	C-01-0192A	Major Urban Local	Minor Rural Local	Yes	Local
CAPIC RD	C-04-0054	Minor Rural Local	Minor Rural Local		Local
CAPIC RD	C-04-0054	Minor Rural Local	Minor Rural Local		Local
CARA CT	C-09-0206A	Minor Urban Local	Urban Local	Yes	Local
CARADALE WAY	C-01-0029B	Minor Urban Local	Minor Rural Local	Yes	Local
CARDINAL CIR	C-10-0131	Major Urban Local	Urban Local	Yes	Local
CARDINAL CIR	C-10-0131	Major Urban Local	Urban Local	Yes	Local
CARDINAL CT	C-09-0194	Minor Urban Local	Urban Local	Yes	Local
CARDINAL LN	C-11-0016	Minor Rural Local	Minor Rural Local		Local
CARDINAL LN	C-11-0016	Minor Rural Local	Minor Rural Local		Local
CARDINAL LN	C-11-0016	Minor Rural Local	Minor Rural Local		Local
CARDINAL SPRINGS	C-14-0087D	Minor Urban Local	Minor Rural Local	Yes	Local
CAREY ST	C-15-0091A	Minor Urban Local	Urban Local	Yes	Local
CARIBOU CV	C-10-0224	Minor Urban Local	Urban Local	Yes	Local
CARL GRAY RD	C-16-0110	Minor Rural Local	Minor Rural Local		Local
CARLING DR	C-09-0223	Major Urban Local	Urban Local	Yes	Local
CARLING DR	C-09-0223	Major Urban Local	Urban Local	Yes	Local
CARMEN WAY	C-01-0244	Minor Rural Local	Minor Rural Local		Local
CARMEN WAY	C-01-0244	Minor Rural Local	Minor Rural Local		Local
CARMEN WAY	C-01-0244A	Minor Rural Local	Minor Rural Local		Local
CARMEN WAY	C-01-0244A	Minor Rural Local	Minor Rural Local		Local
CARNOUSTIE CIR	C-06-0095	Major Rural Local	Minor Rural Local		Local

CARNOUSTIE CIR	C-06-0095	Major Rural Local	Minor Rural Local		Local
CAROLE AVE	C-09-0020	Major Urban Local	Minor Rural Local	Yes	Local
CAROLE AVE	C-09-0020	Major Urban Local	Minor Rural Local	Yes	Local
CAROLE AVE	C-09-0020	Major Urban Local	Minor Rural Local	Yes	Local
CAROLE AVE	C-09-0021	Minor Urban Local	Minor Rural Local	Yes	Local
CAROLE AVE	C-09-0021	Minor Urban Local	Minor Rural Local	Yes	Local
CAROUSEL CT	C-15-0167C	Minor Rural Local	Minor Rural Local		Local
CARPENTER RD	C-14-0067	Minor Rural Local	Minor Rural Local		Local
CARPENTER ST	C-15-0315	Minor Urban Local	Urban Local	Yes	Local
CARRAGEEN DR	C-06-0109	Minor Rural Local	Minor Rural Local		Local
CARRAGEEN DR	C-06-0109	Minor Rural Local	Minor Rural Local		Local
CARRIAGE LN	C-05-0072	Minor Rural Local	Minor Rural Local		Local
CARRICK CT	C-15-0208	Minor Urban Local	Minor Rural Local	Yes	Local
CARRIE LEIGH LN	C-04-0183	Minor Urban Local	Minor Rural Local	Yes	Local
CARRIE LEIGH LN	C-04-0183	Major Urban Local	Minor Rural Local	Yes	Local
CARRINGTON LN	C-12-0061	Minor Rural Local	Minor Rural Local		Local
CARROL DR	C-12-0070	Minor Rural Local	Minor Rural Local		Local
CARSON CREEK DR	C-01-0214	Minor Urban Local	Minor Rural Local		Local
CARSON DR	C-12-0018	Minor Urban Local	Minor Rural Local	Yes	Local
CARSON ST	C-09-0237	Minor Urban Local	Urban Local	Yes	Local
CARSWELL DR	C-15-0076	Major Urban Local	Urban Local	Yes	Local
CARSWELL DR	C-15-0076	Major Urban Local	Urban Local	Yes	Local
CARSWELL DR	C-15-0076	Major Urban Local	Urban Local	Yes	Local
CARSWELL DR	C-15-0076	Major Urban Local	Urban Local	Yes	Local
CARTEE RD	C-04-0090B	Major Rural Local	Minor Rural Local		Local
CARTEE RD	C-04-0090B	Major Rural Local	Minor Rural Local		Local
CARTEE RD	C-04-0090B	Major Rural Local	Minor Rural Local		Local
CARTEE RD	C-04-0090C	Minor Rural Local	Minor Rural Local		Local
CARTER RD	C-08-0114	Major Rural Local	Minor Rural Local		Local
CARTER RD	C-08-0114	Major Rural Local	Minor Rural Local		Local
CARTER RD	C-08-0114	Major Rural Local	Minor Rural Local		Local
CARTER RD	C-08-0114	Major Rural Local	Minor Rural Local		Local
CARVER RD	C-14-0053A	Minor Rural Local	Minor Rural Local		Local
CARVER RD	C-14-0053A	Minor Rural Local	Minor Rural Local		Local
CASA DEL RD	C-04-0172	Minor Rural Local	Minor Rural Local		Local
CASA DEL RIO DR	C-09-0384	Major Urban Local	Urban Local	Yes	Local
CASA DEL RIO DR	C-09-0384	Major Urban Local	Urban Local	Yes	Local
CASE LN	C-15-0146A	Minor Rural Local	Minor Rural Local		Local
CASON DR	C-15-0065A	Minor Urban Local	Urban Local	Yes	Local
CASON DR	C-15-0065A	Minor Urban Local	Urban Local	Yes	Local
CASON RD	C-02-0089	Major Urban Local	Minor Rural Local	Yes	Local
CASON RD	C-02-0089	Major Urban Local	Minor Rural Local	Yes	Local
CASON RD	C-02-0089	Major Urban Local	Minor Rural Local	Yes	Local

CASSANDRA TURN	C-10-0274	Minor Urban Local	Minor Rural Local	Yes	Local
CASSELBERRY CT	C-06-0128	Minor Rural Local	Minor Rural Local		Local
CASSENA DR	C-11-0031A	Minor Rural Local	Minor Rural Local		Local
CASSINA RD	C-01-0132	Major Urban Local	Minor Rural Local	Yes	Local
CASSINA RD	C-01-0132	Major Urban Local	Minor Rural Local	Yes	Local
CASTLE SPRINGS RD	C-10-0125	Minor Urban Local	Urban Local	Yes	Local
CASTLE SPRINGS RD	C-10-0125	Minor Urban Local	Urban Local	Yes	Local
CAT ALLEY	C-05-0035A	Minor Rural Local	Minor Rural Local		Local
CATAWBA AVE	C-15-0032	Minor Urban Local	Urban Local	Yes	Local
CATER DR	C-01-0053	Minor Rural Local	Minor Rural Local		Local
CATHERINE HALL RD	C-16-0079	Minor Rural Local	Major Rural Local		Local
CATHEY RD	C-10-0095A	Major Urban Collector	Major Rural Collector	Yes	Collector
CATHEY RD	C-10-0095A	Major Urban Collector	Major Rural Collector	Yes	Collector
CATHEY RD	C-10-0095A	Major Urban Collector	Major Rural Collector	Yes	Collector
CATHEY RD	C-10-0095A	Major Urban Collector	Major Rural Collector	Yes	Collector
CATHEY RD	C-10-0095A	Major Urban Collector	Major Rural Collector	Yes	Collector
CATLETT ST	C-15-0300	Major Urban Local	Urban Local	Yes	Local
CATLETT ST	C-15-0300	Major Urban Local	Urban Local	Yes	Local
CATLETT ST	C-15-0300	Major Urban Local	Urban Local	Yes	Local
CATRINA LN	C-09-0219	Major Urban Local	Urban Local	Yes	Local
CATRINA LN	C-09-0219	Major Urban Local	Urban Local	Yes	Local
CAVELIER CT	C-06-0158	Minor Rural Local	Minor Rural Local		Local
CAVERSHAM LN	C-10-0147G	Minor Urban Local	Minor Rural Local	Yes	Local
CECIL DR	C-03-0018	Minor Rural Local	Minor Rural Local		Local
CEDAR BERRY LN	C-01-0207	Minor Urban Local	Minor Rural Local	Yes	Local
CEDAR BERRY LN	C-01-0207	Minor Urban Local	Minor Rural Local	Yes	Local
CEDAR CREST TRL	C-05-0017	Minor Rural Local	Minor Rural Local		Local
CEDAR DR	C-01-0094	Minor Urban Local	Minor Rural Local	Yes	Local
CEDAR DR	C-01-0094	Minor Urban Local	Minor Rural Local	Yes	Local
CEDAR GLEN DR	C-06-0157	Major Rural Local	Minor Rural Local		Local
CEDAR GLEN DR	C-06-0157	Major Rural Local	Minor Rural Local		Local
CEDAR GLEN DR	C-06-0157	Major Rural Local	Minor Rural Local		Local
CEDAR GLEN DR	C-06-0157	Major Rural Local	Minor Rural Local		Local
CEDAR LANE DR	C-18-0038	Major Urban Local	Minor Rural Local	Yes	Local
CEDAR LANE DR	C-18-0038	Major Urban Local	Minor Rural Local	Yes	Local
CEDAR LANE DR	C-18-0038	Major Urban Local	Minor Rural Local	Yes	Local
CEDAR LN	C-01-0069A	Minor Rural Local	Minor Rural Local		Local
CEDAR LN	C-20-0055A	Minor Rural Local	Minor Rural Local		Local
CEDAR POND RD	C-10-0097D	Minor Rural Local	Minor Rural Local		Local
CEDAR POND RD	C-10-0097D	Minor Rural Local	Minor Rural Local		Local
CEDAR RD	C-15-0117	Minor Urban Local	Urban Local	Yes	Local
CEDAR SPRINGS	C-14-0087E	Minor Urban Local	Minor Rural Local	Yes	Local
CEDAR ST	C-08-0109	Minor Rural Local	Minor Rural Local		Local

CEDARWOOD LN		C-08-0128B	Minor Rural Local	Minor Rural Local		Local
CELY LN		C-01-0074	Minor Urban Collector	Minor Rural Collector	Yes	Collector
CELY LN		C-01-0074	Minor Urban Collector	Minor Rural Collector	Yes	Collector
CELY LN		C-01-0074	Minor Urban Collector	Minor Rural Collector	Yes	Collector
CELY LN		C-01-0074	Minor Urban Collector	Minor Rural Collector	Yes	Collector
CELY LN		C-01-0074	Minor Urban Collector	Minor Rural Collector	Yes	Collector
CELY LN		C-01-0074	Minor Urban Collector	Minor Rural Collector	Yes	Collector
CELY LN		C-01-0074	Minor Urban Collector	Minor Rural Collector	Yes	Collector
CELY LN		C-01-0074	Minor Urban Collector	Minor Rural Collector	Yes	Collector
CELY LN		C-01-0074	Minor Urban Collector	Minor Rural Collector	Yes	Collector
CELY RD		C-01-0052	Minor Urban Collector	Minor Rural Collector	Yes	Collector
CELY RD		C-01-0052	Minor Urban Collector	Minor Rural Collector	Yes	Collector
CELY RD		C-01-0052	Minor Urban Collector	Minor Rural Collector	Yes	Collector
CELY RD		C-01-0052	Minor Urban Collector	Minor Rural Collector	Yes	Collector
CELY RD		C-01-0052	Minor Urban Collector	Minor Rural Collector	Yes	Collector
CELY RD		C-01-0052	Minor Urban Collector	Minor Rural Collector	Yes	Collector
CELY RD		C-01-0052	Minor Urban Collector	Minor Rural Collector	Yes	Collector
CELY RD		C-01-0052	Minor Urban Collector	Minor Rural Collector	Yes	Collector
CELY RD		C-01-0052	Minor Urban Collector	Minor Rural Collector	Yes	Collector
CELY RD		C-01-0052	Minor Urban Collector	Minor Rural Collector	Yes	Collector
CELY RD		C-01-0052	Minor Urban Collector	Minor Rural Collector	Yes	Collector
CELY RD		C-01-0052	Minor Urban Collector	Minor Rural Collector	Yes	Collector
CELY RD		C-01-0052	Minor Urban Collector	Minor Rural Collector	Yes	Collector
CELY RD		C-01-0052	Minor Urban Collector	Minor Rural Collector	Yes	Collector
CEMETERY RD		C-16-0105	Minor Rural Collector	Minor Rural Local		Collector
CEMETERY RD		C-16-0105	Minor Rural Collector	Minor Rural Local		Collector
CEMETERY RD		C-16-0105	Minor Rural Collector	Minor Rural Local		Collector
CENTER POINTE RD		C-14-0081	Minor Rural Local	Minor Rural Local		Local
CENTER ST		C-07-0057	Minor Urban Local	Minor Rural Local	Yes	Local
CENTRAL RD		C-03-0011A	Minor Rural Collector	Minor Rural Collector		Collector
CENTURY CT		C-05-0073	Minor Rural Local	Minor Rural Local		Local
CENTURY OAKS DR		C-01-0052A	Major Urban Local	Minor Rural Local	Yes	Local
CENTURY OAKS DR		C-01-0052A	Major Urban Local	Minor Rural Local	Yes	Local
CETONA CT		C-10-0284	Minor Rural Local	Minor Rural Local		Local
CHAD CT		C-10-0289	Minor Urban Local	Minor Rural Local	Yes	Local
CHAD CT		C-10-0289	Minor Urban Local	Minor Rural Local	Yes	Local
CHAD CT		C-10-0289A	Minor Urban Local	Minor Rural Local	Yes	Local
CHADWICK RD		C-15-0134	Major Urban Local	Urban Local	Yes	Local
CHADWICK RD		C-15-0134	Major Urban Local	Urban Local	Yes	Local
CHAFFIN RD		C-16-0072	Major Rural Local	Minor Rural Local		Local
CHAFFIN RD		C-16-0072	Major Rural Local	Minor Rural Local		Local

CHAFFIN RD	C-16-0072	Major Rural Local	Minor Rural Local		Local
CHAFIN RD	C-01-0091	Minor Urban Local	Minor Rural Local	Yes	Local
CHALLEDON WAY	C-04-0021	Minor Rural Local	Minor Rural Local		Local
CHAMBERS RD	C-15-0038	Minor Urban Local	Urban Local	Yes	Local
CHAMBLEE RD	C-09-0279	Minor Rural Local	Minor Rural Local		Local
CHANTILLY CIR	C-15-0167E	Minor Rural Local	Minor Rural Local		Local
CHANTILLY LN	C-09-0128	Major Urban Local	Minor Rural Local	Yes	Local
CHANTILLY LN	C-09-0128	Major Urban Local	Minor Rural Local	Yes	Local
CHANTILLY LN	C-09-0128	Major Urban Local	Minor Rural Local	Yes	Local
CHANTILLY LN	C-09-0128	Major Urban Local	Minor Rural Local	Yes	Local
CHANTILLY LN	C-09-0128	Major Urban Local	Minor Rural Local	Yes	Local
CHANTILLY LN	C-09-0128D	Minor Urban Local	Minor Rural Local	Yes	Local
CHAPEL AVE	C-09-0235	Minor Urban Local	Urban Local	Yes	Local
CHAPEL AVE	C-09-0235	Minor Urban Local	Urban Local	Yes	Local
CHAPMAN DR	C-18-0014	Minor Rural Local	Minor Rural Local		Local
CHARLES BEATY RD	C-16-0029	Minor Rural Collector	Major Rural Local		Collector
CHARLES BEATY RD	C-16-0029	Minor Rural Collector	Major Rural Local		Collector
CHARLES BEATY RD	C-16-0029	Minor Rural Collector	Major Rural Local		Collector
CHARLES BEATY RD	C-16-0029	Minor Rural Collector	Major Rural Local		Collector
CHARLES BURTON RD	C-19-0043	Major Urban Local	Minor Rural Local	Yes	Local
CHARLES BURTON RD	C-19-0043	Major Urban Local	Minor Rural Local	Yes	Local
CHARLES DR	C-01-0075	Minor Urban Local	Minor Rural Local	Yes	Local
CHARLES REED RD	C-16-0016	Major Rural Local	Minor Rural Local		Local
CHARLES REED RD	C-16-0016	Major Rural Local	Minor Rural Local		Local
CHARLES REED RD	C-16-0016	Major Rural Local	Minor Rural Local		Local
CHARLES REED RD	C-16-0016	Major Rural Local	Minor Rural Local		Local
CHARLES REED RD	C-16-0016	Major Rural Local	Minor Rural Local		Local
CHARLEY DR	C-09-0257	Major Urban Local	Urban Local	Yes	Local
CHARLIE RD	C-03-0031	Major Rural Local	Minor Rural Local		Local
CHARLIE RD	C-03-0031	Major Rural Local	Minor Rural Local		Local
CHARLIE RD	C-03-0031	Major Rural Local	Minor Rural Local		Local
CHARPING RD	C-16-0104	Minor Rural Local	Minor Rural Local		Local
CHARTER OAK DR	C-04-0144	Minor Rural Local	Minor Rural Local		Local
CHARTER RD	C-04-0104B	Minor Rural Local	Minor Rural Local		Local
CHASE AVE	C-09-0246	Major Urban Local	Urban Local	Yes	Local
CHASE AVE	C-09-0246	Major Urban Local	Urban Local	Yes	Local
CHASE AVE	C-09-0246	Major Urban Local	Urban Local	Yes	Local
CHASE AVE	C-09-0246	Major Urban Local	Urban Local	Yes	Local
CHASE DR	C-02-0139	Minor Rural Local	Minor Rural Local		Local
CHASEN CT	C-10-0099B	Minor Urban Local	Minor Rural Local	Yes	Local
CHASEWATER DR	C-05-0048C	Major Urban Local	Urban Local	Yes	Local
CHASEWATER DR	C-05-0048C	Major Urban Local	Urban Local	Yes	Local
CHASEWATER DR	C-05-0048C	Major Urban Local	Urban Local	Yes	Local

[illegible]

CHEROKEE CIR	C-09-0034	Major Urban Local	Minor Rural Local	Yes	Local
CHEROKEE CIR	C-09-0034	Major Urban Local	Minor Rural Local	Yes	Local
CHEROKEE RD	C-07-0081	Major Urban Collector	Minor Rural Collector	Yes	Collector
CHEROKEE RD	C-07-0081	Major Rural Collector	Minor Rural Collector		Collector
CHEROKEE RD	C-07-0081	Major Urban Collector	Minor Rural Collector	Yes	Collector
CHEROKEE RD	C-07-0081	Major Rural Collector	Minor Rural Collector		Collector
CHEROKEE RD	C-07-0081	Major Rural Collector	Minor Rural Collector		Collector
CHEROKEE RD	C-07-0081	Major Rural Collector	Minor Rural Collector		Collector
CHEROKEE RD	C-07-0081	Major Rural Collector	Minor Rural Collector		Collector
CHEROKEE RD	C-18-0028	Minor Urban Collector	Minor Rural Collector	Yes	Collector
CHEROKEE RD	C-18-0028	Minor Rural Collector	Minor Rural Collector		Collector
CHEROKEE RD	C-18-0028	Minor Rural Collector	Minor Rural Collector		Collector
CHEROKEE RD	C-20-0077	Minor Rural Local	Minor Rural Local		Local
CHEROKEE RD	C-20-0077	Minor Rural Local	Minor Rural Local		Local
CHEROKEE ST	C-15-0035	Major Urban Local	Urban Local	Yes	Local
CHEROKEE ST	C-15-0035	Major Urban Local	Urban Local	Yes	Local
CHEROKEE ST	C-15-0035	Major Urban Local	Urban Local	Yes	Local
CHERRY DR	C-09-0017	Major Urban Local	Minor Rural Local	Yes	Local
CHERRY DR	C-09-0017	Major Urban Local	Minor Rural Local	Yes	Local
CHERRY DR	C-09-0017	Major Urban Local	Minor Rural Local	Yes	Local
CHERRY SEED RD	C-09-0018	Major Urban Local	Minor Rural Local	Yes	Local
CHERRY SEED RD	C-09-0018	Major Urban Local	Minor Rural Local	Yes	Local
CHERRY TREE RD	C-09-0018A	Minor Urban Local	Minor Rural Local	Yes	Local
CHESHIRE DR	C-18-0020C	Minor Rural Local	Minor Rural Local		Local
CHESTNUT BLVD	C-09-0066	Major Urban Local	Minor Rural Local	Yes	Local
CHESTNUT BLVD	C-09-0066	Major Urban Local	Minor Rural Local	Yes	Local
CHESTNUT BLVD	C-09-0066	Major Urban Local	Minor Rural Local	Yes	Local
CHESTNUT BLVD	C-09-0066	Major Urban Local	Minor Rural Local	Yes	Local
CHESTNUT BLVD	C-09-0066	Major Urban Local	Minor Rural Local	Yes	Local
CHESTNUT CT	C-02-0036	Minor Rural Local	Minor Rural Local		Local
CHESTNUT DR	C-15-0093	Major Urban Local	Urban Local	Yes	Local
CHESTNUT DR	C-15-0093	Major Urban Local	Urban Local	Yes	Local
CHESTNUT DR	C-18-0017	Minor Rural Local	Minor Rural Local		Local
CHESTNUT DR	C-18-0017	Minor Rural Local	Minor Rural Local		Local
CHESTNUT DR	C-18-0018	Major Rural Local	Minor Rural Local		Local
CHESTNUT DR	C-18-0018	Major Rural Local	Minor Rural Local		Local
CHESTNUT SPRINGS WAY	C-02-0195	Major Rural Local	Minor Rural Local		Local
CHESTNUT SPRINGS WAY	C-02-0195	Major Rural Local	Minor Rural Local		Local
CHESTNUT SPRINGS WAY	C-02-0195	Major Rural Local	Minor Rural Local		Local
CHETWOOD DR	C-10-0267	Minor Urban Local	Minor Rural Local	Yes	Local
CHEYENNE ST	C-15-0037	Major Urban Local	Urban Local	Yes	Local
CHEYENNE ST	C-15-0037	Major Urban Local	Urban Local	Yes	Local
CHIANTI LN	C-10-0286	Minor Rural Local	Minor Rural Local		Local

CHICKASAW RUN	C-02-0197	Minor Rural Local	Minor Rural Local		Local
CHICOMA DR	C-08-0023B	Minor Rural Local	Minor Rural Local		Local
CHILDERS CIR	C-01-0079	Major Rural Local	Minor Rural Local		Local
CHILDERS CIR	C-01-0079	Major Rural Local	Minor Rural Local		Local
CHILDS RD	C-01-0154	Minor Urban Local	Minor Rural Local	Yes	Local
CHILDS RD	C-01-0154	Minor Urban Local	Minor Rural Local	Yes	Local
CHINKAPIN CT	C-02-0014G	Minor Urban Local	Minor Rural Local	Yes	Local
CHINQUAPIN HL	C-12-0049	Minor Rural Local	Minor Rural Local		Local
CHIPPEWA LN	C-07-0081A	Minor Urban Local	Minor Rural Local	Yes	Local
CHIPWOOD DR	C-15-0056	Minor Urban Local	Urban Local	Yes	Local
CHOCTAW ST	C-15-0034	Major Urban Local	Urban Local	Yes	Local
CHOCTAW ST	C-15-0034	Major Urban Local	Urban Local	Yes	Local
CHRISTIE LN	C-02-0057	Minor Urban Local	Minor Rural Local	Yes	Local
CHRISTINA LN	C-02-0081	Minor Rural Local	Minor Rural Local		Local
CHRISTOPHER DR	C-12-0035	Major Urban Local	Minor Rural Local	Yes	Local
CHRISTOPHER DR	C-12-0035	Major Urban Local	Minor Rural Local	Yes	Local
CHRISTOPHER DR	C-12-0035	Major Urban Local	Minor Rural Local	Yes	Local
CHRISTOPHER DR	C-12-0035	Major Urban Local	Minor Rural Local	Yes	Local
CHRISTOPHER LN	C-03-0033F	Minor Rural Local	Minor Rural Local		Local
CHRISTOPHER T WAY	C-11-0034A	Minor Rural Local	Minor Rural Local		Local
CHUCK DR	C-15-0184A	Minor Rural Local	Minor Rural Local		Local
CINDY DR	C-14-0035	Minor Urban Local	Urban Local	Yes	Local
CINDY DR	C-15-0111	Minor Rural Local	Urban Local		Local
CINDY LN	C-06-0021	Minor Rural Local	Minor Rural Local		Local
CIRCLE DR	C-05-0068	Major Rural Local	Minor Rural Local		Local
CIRCLE DR	C-05-0068	Major Rural Local	Minor Rural Local		Local
CIRCLE DR	C-05-0068	Major Rural Local	Minor Rural Local		Local
CIRCLE DR	C-05-0068	Major Rural Local	Minor Rural Local		Local
CIRCLE DR	C-08-0021	Minor Rural Local	Minor Rural Local		Local
CIRCLE DR	C-08-0021A	Major Rural Local	Minor Rural Local		Local
CIRCLE DR	C-08-0021A	Major Rural Local	Minor Rural Local		Local
CIRCLE DR	C-08-0021A	Major Rural Local	Minor Rural Local		Local
CIRCLE DR	C-08-0021A	Major Rural Local	Minor Rural Local		Local
CIRCLE DR	C-08-0021C	Minor Rural Local	Minor Rural Local		Local
CIRCLE RD	C-01-0048	Minor Rural Collector	Minor Rural Collector		Collector
CIRCLE RD	C-01-0048	Minor Urban Collector	Minor Rural Collector	Yes	Collector
CIRCLE RD	C-01-0048	Minor Rural Collector	Minor Rural Collector		Collector
CIRCLE RD	C-01-0048	Minor Rural Collector	Minor Rural Collector		Collector
CIRCLE RD	C-01-0048	Minor Urban Collector	Minor Rural Collector	Yes	Collector
CIRCLE RD	C-01-0048	Minor Urban Collector	Minor Rural Collector	Yes	Collector
CIRCLE RD	C-01-0048	Minor Urban Collector	Minor Rural Collector	Yes	Collector
CIRCLE RD	C-01-0048	Minor Urban Collector	Minor Rural Collector	Yes	Collector
CIRCLE RD	C-01-0048	Minor Rural Collector	Minor Rural Collector		Collector

CIRCLE RD	C-01-0048	Minor Rural Collector	Minor Rural Collector		Collector
CIRCLE RD	C-01-0048	Minor Rural Collector	Minor Rural Collector		Collector
CIRCLE ST	C-05-0077	Major Urban Local	Major Rural Local	Yes	Local
CIRCLE ST	C-05-0077	Major Urban Local	Major Rural Local	Yes	Local
CIRCLE ST	C-05-0077	Minor Urban Collector	Major Rural Local	Yes	Collector
CIRCLE ST	C-05-0077	Major Urban Local	Major Rural Local	Yes	Local
CIRCLE ST	C-05-0077	Major Urban Collector	Major Rural Local	Yes	Collector
CITATION CT	C-10-0294	Minor Urban Local	Minor Rural Local	Yes	Local
CIVIC CT	C-01-0310	Minor Rural Local	Minor Rural Local		Local
CLAIBORNE RD	C-01-0261	Minor Rural Local	Minor Rural Local		Local
CLAIBORNE RD	C-01-0261	Minor Rural Local	Minor Rural Local		Local
CLAIR DR	C-01-0075C	Major Urban Local	Minor Rural Local	Yes	Local
CLAIR DR	C-01-0075C	Major Urban Local	Minor Rural Local	Yes	Local
CLAIRMONT LN	C-09-0299	Minor Urban Local	Urban Local	Yes	Local
CLAIRMONT LN	C-09-0299	Minor Urban Local	Urban Local	Yes	Local
CLAIRMONT LN	C-09-0299A	Minor Urban Local	Urban Local	Yes	Local
CLARA SMITH LN	C-02-0219	Minor Rural Local	Minor Rural Local		Local
CLARDY RD	C-06-0044	Major Rural Local	Minor Rural Local		Local
CLARDY RD	C-06-0044	Major Rural Local	Minor Rural Local		Local
CLARENCE AVE	C-09-0339	Major Urban Local	Urban Local	Yes	Local
CLARENCE AVE	C-09-0339	Major Urban Local	Urban Local	Yes	Local
CLARENCE AVE	C-09-0339	Major Urban Local	Urban Local	Yes	Local
CLARENCE AVE	C-09-0339	Major Urban Local	Urban Local	Yes	Local
CLARENDON DR	C-01-0055	Major Urban Local	Minor Rural Local	Yes	Local
CLARENDON DR	C-01-0055	Major Urban Local	Minor Rural Local	Yes	Local
CLARENDON DR	C-01-0055	Major Urban Local	Minor Rural Local	Yes	Local
CLARENDON DR	C-01-0055	Major Urban Local	Minor Rural Local	Yes	Local
CLARENDON DR	C-01-0055	Major Urban Local	Minor Rural Local	Yes	Local
CLARENDON DR	C-10-0124	Major Urban Local	Urban Local	Yes	Local
CLARENDON DR	C-10-0124	Major Urban Local	Urban Local	Yes	Local
CLARENDON DR	C-10-0124	Major Urban Local	Urban Local	Yes	Local
CLARENDON DR	C-10-0124	Major Urban Local	Urban Local	Yes	Local
CLARENDON DR	C-10-0124	Major Urban Local	Urban Local	Yes	Local
CLARENDON DR	C-10-0124	Major Urban Local	Urban Local	Yes	Local
CLARIDGE PL	C-10-0257	Major Rural Local	Minor Rural Local		Local
CLARIDGE PL	C-10-0257	Major Rural Local	Minor Rural Local		Local
CLARIDGE PL	C-10-0257	Major Rural Local	Minor Rural Local		Local
CLARIDGE PL	C-10-0257	Major Rural Local	Minor Rural Local		Local
CLARKE STREAM DR	C-10-0029	Major Urban Local	Urban Local	Yes	Local
CLARKE STREAM DR	C-10-0029	Major Urban Local	Urban Local	Yes	Local
CLAROL DR	C-18-0068	Minor Rural Local	Minor Rural Local		Local
CLARY DR	C-18-0099	Major Urban Local	Minor Rural Local	Yes	Local

CLARY DR	C-18-0099	Major Urban Local	Minor Rural Local	Yes	Local
CLARY DR	C-18-0099	Major Urban Local	Minor Rural Local	Yes	Local
CLAUDINE DR	C-15-0098A	Minor Urban Local	Urban Local	Yes	Local
CLAYMOOR CT	C-06-0159	Minor Rural Local	Minor Rural Local		Local
CLEARSTONE DR	C-02-0117C	Major Rural Local	Minor Rural Local		Local
CLEARVIEW DR	C-09-0408	Minor Urban Local	Urban Local	Yes	Local
CLEARVIEW RD	C-07-0010A	Minor Urban Local	Minor Rural Local	Yes	Local
CLEARVIEW RD	C-07-0010A	Minor Rural Local	Minor Rural Local	Yes	Local
CLEARWATER SHORES RD	C-20-0040	Major Rural Local	Minor Rural Local		Local
CLEARWATER SHORES RD	C-20-0040	Major Rural Local	Minor Rural Local		Local
CLEARWATER SHORES RD	C-20-0040	Major Rural Local	Minor Rural Local		Local
CLEARWATER SHORES RD	C-20-0040	Major Rural Local	Minor Rural Local		Local
CLEARWATER SHORES RD E	C-20-0041A	Minor Rural Local	Minor Rural Local		Local
CLEARWATER SHORES RD W	C-20-0041	Minor Rural Local	Minor Rural Local		Local
CLEARWATER SHORES RD W	C-20-0041	Minor Rural Local	Minor Rural Local		Local
CLEARWATER SHORES RD W	C-20-0041	Minor Rural Local	Minor Rural Local		Local
CLEBURNE RD	C-19-0026	Major Rural Local	Minor Rural Local		Local
CLEBURNE RD	C-19-0026	Major Rural Local	Minor Rural Local		Local
CLEM RD	C-16-0039	Minor Rural Local	Minor Rural Local		Local
CLEMENT RD	C-18-0062	Major Rural Local	Major Rural Local		Local
CLEMENT RD	C-18-0062	Major Rural Local	Major Rural Local		Local
CLEMENT RD	C-18-0062	Major Rural Local	Major Rural Local		Local
CLEVELAND DR	C-12-0040	Minor Rural Local	Minor Rural Local		Local
CLEVELAND DR	C-12-0040	Minor Urban Local	Minor Rural Local	Yes	Local
CLEVELAND DR	C-12-0040	Minor Rural Local	Minor Rural Local		Local
CLEVELAND RD	C-09-0374	Major Urban Local	Minor Rural Local	Yes	Local
CLEVELAND RD	C-09-0374	Major Urban Local	Minor Rural Local	Yes	Local
CLEVELAND RD	C-09-0374	Major Urban Local	Minor Rural Local	Yes	Local
CLEVELAND RD	C-09-0374	Major Urban Local	Minor Rural Local	Yes	Local
CLEVELAND RD	C-09-0374	Major Urban Local	Minor Rural Local	Yes	Local
CLEVELAND RD	C-19-0015	Minor Rural Local	Minor Rural Local		Local
CIFFWOOD CIR	C-15-0165	Minor Rural Local	Minor Rural Local		Local
CLIFTONS LANDING DR	C-04-0177	Minor Rural Local			Local
CLIFTONS LANDING DR	C-04-0177	Minor Rural Local			Local
CLINKSCALES DR	C-12-0025	Minor Rural Local	Minor Rural Local	Yes	Local
CLINKSCALES DR	C-12-0025	Minor Urban Local	Minor Rural Local	Yes	Local
CLINKSCALES RD	C-15-0146	Minor Rural Collector	Urban Local		Collector
CLINKS CALES RD	C-15-0146	Minor Rural Collector	Urban Local		Collector
CLINKS CALES RD	C-15-0146	Minor Rural Collector	Urban Local		Collector
CLINKS CALES RD	C-15-0146	Minor Urban Collector	Urban Local	Yes	Collector
CLINKS CALES RD	C-15-0146	Minor Urban Collector	Urban Local	Yes	Collector
CLINKS CALES RD	C-15-0146	Minor Rural Collector	Urban Local		Collector
CLOCK TOWER CT	C-10-0281	Minor Rural Local	Minor Rural Local		Local

CLOUD DR	C-07-0025	Minor Urban Local	Minor Rural Local	Yes	Local
CLOVER PATCH WAY	C-06-0086H	Major Urban Local	Minor Rural Local	Yes	Local
CLOVER PATCH WAY	C-06-0086H	Major Urban Local	Minor Rural Local	Yes	Local
CLOVERDALE DR	C-09-0298A	Major Urban Local	Urban Local	Yes	Local
CLOVERDALE DR	C-09-0298A	Major Urban Local	Urban Local	Yes	Local
CLOVERDALE DR	C-09-0298A	Major Urban Local	Urban Local	Yes	Local
CLOVERDALE DR	C-09-0298A	Major Urban Local	Urban Local	Yes	Local
CLOVERDALE DR	C-09-0298A	Major Urban Local	Urban Local	Yes	Local
CLOVERDALE DR	C-09-0298A	Major Urban Local	Urban Local	Yes	Local
CLOVERHILL DR	C-15-0115A	Minor Urban Local	Urban Local	Yes	Local
CLUB DR	C-09-0011C	Minor Rural Local	Minor Rural Local		Local
CLUB RD	C-07-0056	Major Urban Local	Minor Rural Local	Yes	Local
CLUB RD	C-07-0056	Major Urban Local	Minor Rural Local	Yes	Local
CLUB RD	C-07-0056	Major Urban Local	Minor Rural Local	Yes	Local
CLUBHOUSE LN	C-17-0042	Minor Rural Local	Minor Rural Local		Local
CLYBURN RD	C-01-0139	Minor Urban Local	Minor Rural Local	Yes	Local
CLYDE ARNOLD RD	C-15-0160	Major Rural Local	Minor Rural Local		Local
CLYDE ARNOLD RD	C-15-0160	Major Rural Local	Minor Rural Local		Local
CLYDE ARNOLD RD	C-15-0160	Major Rural Local	Minor Rural Local		Local
COACHMAN CT	C-09-0203A	Minor Urban Local	Urban Local	Yes	Local
COACHMAN DR	C-09-0203	Major Urban Local	Urban Local	Yes	Local
COACHMAN DR	C-09-0203	Major Urban Local	Urban Local	Yes	Local
COBBS WAY	C-10-0094A	Major Urban Local	Minor Rural Local	Yes	Local
COBBS WAY	C-10-0094A	Major Urban Local	Minor Rural Local	Yes	Local
COBBS WAY	C-10-0094A	Major Urban Local	Minor Rural Local	Yes	Local
COBBS WAY	C-10-0094A	Major Urban Local	Minor Rural Local	Yes	Local
COBBS WAY	C-10-0094A	Major Urban Local	Minor Rural Local	Yes	Local
COBBS WAY	C-10-0094A	Major Urban Local	Minor Rural Local	Yes	Local
COBBS WAY	C-10-0094A	Major Urban Local	Minor Rural Local	Yes	Local
COBBS WAY	C-10-0094A	Major Urban Local	Minor Rural Local	Yes	Local
COBBS WAY	C-10-0094A	Major Urban Local	Minor Rural Local	Yes	Local
COBBS WAY	C-10-0094A	Major Urban Local	Minor Rural Local	Yes	Local
COBBS WAY	C-10-0094A	Major Urban Local	Minor Rural Local	Yes	Local
COBBS WAY	C-10-0094A	Major Urban Local	Minor Rural Local	Yes	Local
COBBS WAY	C-10-0094A	Major Urban Local	Minor Rural Local	Yes	Local
COBBS WAY	C-10-0094A	Major Urban Local	Minor Rural Local	Yes	Local
COBBS WAY	C-10-0094A	Major Urban Local	Minor Rural Local	Yes	Local
COBBS WAY	C-10-0094A	Major Urban Local	Minor Rural Local	Yes	Local
CODY CT	C-09-0283C	Minor Rural Local	Minor Rural Local		Local
COE RD	C-15-0099A	Minor Urban Local	Urban Local	Yes	Local
COKER CIR	C-07-0042	Major Rural Local	Minor Rural Local		Local
COKER CIR	C-07-0042	Major Rural Local	Minor Rural Local		Local

COKER CIR	C-18-0023	Minor Rural Local	Minor Rural Local		Local
COKER RD	C-09-0282	Major Rural Local	Minor Rural Local		Local
COKER RD	C-09-0282	Major Rural Local	Minor Rural Local		Local
COKER RD	C-09-0282	Major Rural Local	Minor Rural Local		Local
COLA HAWKINS RD	C-17-0015	Major Rural Local	Major Rural Local		Local
COLD WATER LN	C-15-0096A	Minor Rural Local	Minor Rural Local		Local
COLE CIR	C-09-0088	Minor Urban Local	Urban Local	Yes	Local
COLE RD	C-20-0053	Major Rural Local	Minor Rural Local		Local
COLE RD	C-20-0053	Major Rural Local	Minor Rural Local		Local
COLE RD	C-20-0053	Major Rural Local	Minor Rural Local		Local
COLE RD	C-20-0053	Major Rural Local	Minor Rural Local		Local
COLLETON CT	C-01-0065	Minor Urban Local	Minor Rural Local	Yes	Local
COLONEL JOHNSON RD	C-02-0017	Major Urban Local	Minor Rural Local	Yes	Local
COLONEL JOHNSON RD	C-02-0017	Major Urban Local	Minor Rural Local	Yes	Local
COLONEL JOHNSON RD	C-02-0017	Major Urban Local	Minor Rural Local	Yes	Local
COLONEL JOHNSON RD	C-02-0017	Major Urban Local	Minor Rural Local	Yes	Local
COLONELS RD	C-03-0045	Minor Rural Local	Minor Rural Local		Local
COLONELS RD	C-03-0045	Minor Rural Local	Minor Rural Local		Local
COLONIAL DR	C-02-0016	Minor Urban Local	Minor Rural Local	Yes	Local
COLONIAL DR	C-06-0054	Minor Rural Local	Minor Rural Local		Local
COLONIAL PL	C-09-0059	Minor Urban Local	Minor Rural Local	Yes	Local
COLONIAL PL	C-09-0059	Minor Urban Local	Minor Rural Local	Yes	Local
COLONY CT	C-10-0031B	Minor Urban Local	Urban Local	Yes	Local
COLORADO LN	C-11-0032C	Minor Rural Local	Minor Rural Local		Local
COLUMBINE CT	C-02-0115F	Minor Rural Local	Minor Rural Local		Local
COMANCHE ST	C-15-0030	Major Urban Local	Urban Local	Yes	Local
COMANCHE ST	C-15-0030	Major Urban Local	Urban Local	Yes	Local
COMBINE LN	C-15-0319	Minor Rural Local	Urban Local		Local
COMMERCE BLVD	C-09-0147B	Minor Urban Local	Urban Local	Yes	Local
COMMERCE BLVD	C-09-0147B	Minor Urban Local	Urban Local	Yes	Local
COMMERCE BLVD	C-09-0147E	Minor Urban Local	Urban Local	Yes	Local
COMMONWEALTH LN	C-10-0132B	Minor Urban Local	Urban Local	Yes	Local
COMMUNITY PARK DR	C-09-0353A	Minor Urban Local	Urban Local	Yes	Local
COMPTON RD	C-07-0023A	Major Rural Local	Minor Rural Local		Local
COMPTON RD	C-07-0023A	Major Rural Local	Minor Rural Local		Local
CONCEPTS LN	C-16-0051	Minor Rural Local	Minor Rural Local		Local
CONCORD CIR	C-10-0137	Minor Urban Local	Urban Local	Yes	Local
CONNECTICUT LN	C-18-0019C	Minor Rural Local	Minor Rural Local		Local
CONNER ST	C-01-0189	Major Urban Local	Minor Rural Local	Yes	Local
CONNER ST	C-01-0189	Major Urban Local	Minor Rural Local	Yes	Local
CONNER ST	C-01-0189	Major Urban Local	Minor Rural Local	Yes	Local
CONNERS BLVD	C-06-0065A	Major Rural Local	Minor Rural Local		Local
CONNERS BLVD	C-06-0065A	Major Rural Local	Minor Rural Local		Local

[illegible]

CORTEZ RD	C-09-0314	Major Urban Local	Urban Local	Yes	Local
CORTEZ RD	C-09-0314	Major Urban Local	Urban Local	Yes	Local
CORTLAND LN	C-09-0128B	Minor Urban Local	Minor Rural Local	Yes	Local
COTHRAN CIR	C-04-0095	Minor Rural Local	Minor Rural Local		Local
COTTAGE LN	C-15-0057C	Minor Urban Local	Urban Local	Yes	Local
COTTON GIN RD	C-01-0073	Minor Rural Local	Minor Rural Local		Local
COTTONLAND DR	C-07-0044	Minor Rural Local	Minor Rural Local		Local
COTTONLAND DR	C-07-0044	Minor Rural Local	Minor Rural Local		Local
COTTONWOOD ST	C-07-0065C	Minor Urban Local	Minor Rural Local	Yes	Local
COUNTRY CREEK DR	C-09-0211A	Minor Urban Local	Urban Local	Yes	Local
COUNTRY CRK	C-10-0087C	Minor Rural Local	Minor Rural Local		Local
COUNTRY CRK	C-10-0087D	Minor Rural Local	Minor Rural Local		Local
COUNTRY CRK	C-10-0087D	Minor Rural Local	Minor Rural Local		Local
COUNTRY GARDEN LN	C-09-0165D	Minor Urban Local	Minor Rural Local	Yes	Local
COUNTRY GARDEN LN	C-09-0165D	Minor Urban Local	Minor Rural Local		Local
COUNTRY GLEN	C-01-0166	Major Urban Local	Minor Rural Local	Yes	Local
COUNTRY GLEN	C-01-0166	Major Urban Local	Minor Rural Local	Yes	Local
COUNTRY GLEN	C-01-0167	Major Urban Local	Minor Rural Local	Yes	Local
COUNTRY GLEN	C-01-0167	Major Urban Local	Minor Rural Local	Yes	Local
COUNTRY LAKES RD	C-02-0041	Minor Rural Local	Minor Rural Local		Local
COUNTRY RD	C-14-0049A	Minor Urban Local	Minor Rural Local	Yes	Local
COUNTRY RD	C-14-0049A	Minor Rural Local	Minor Rural Local		Local
COUNTRY VIEW RD	C-10-0010	Minor Urban Local	Minor Rural Local	Yes	Local
COUNTY LINE RD	C-17-0070	Major Rural Local	Minor Rural Local		Local
COURTYARD DR	C-06-0091F	Minor Rural Local	Minor Rural Local		Local
COVE DR	C-20-0037	Minor Rural Local	Minor Rural Local		Local
COVE TRL	C-05-0057	Minor Urban Local	Urban Local	Yes	Local
COVENTRY DR	C-01-0153	Minor Urban Local	Minor Rural Local	Yes	Local
COVINGTON CT	C-10-0111	Major Urban Local	Minor Rural Local	Yes	Local
COVINGTON CT	C-10-0111	Major Urban Local	Minor Rural Local	Yes	Local
COVINGTON CT	C-10-0111	Major Urban Local	Minor Rural Local	Yes	Local
COWAN DR	C-18-0016	Minor Rural Local	Minor Rural Local		Local
COWAN RD	C-17-0037	Major Rural Local	Minor Rural Local		Local
COWAN RD	C-17-0037	Major Rural Local	Minor Rural Local		Local
COWAN RD	C-17-0037	Major Rural Local	Minor Rural Local		Local
COX CIR	C-20-0026	Minor Rural Local	Minor Rural Local		Local
COX DR	C-06-0073	Major Rural Local	Major Rural Local		Local
COX DR	C-06-0073	Major Rural Local	Major Rural Local		Local
COX LAKE RD	C-10-0078	Major Rural Local	Minor Rural Local		Local
COX LN	C-12-0073B	Minor Rural Local	Minor Rural Local		Local
COX RD	C-10-0094	Major Urban Collector	Major Rural Collector	Yes	Collector
COX RD	C-10-0094	Major Rural Collector	Major Rural Collector		Collector
COYOTE LN	C-16-0108A	Minor Rural Local	Minor Rural Local		Local

COYOTE LN	C-16-0108A	Minor Rural Local	Minor Rural Local		Local
CRAFT RD	C-10-0066	Major Urban Local	Urban Local	Yes	Local
CRAFT RD	C-10-0066	Major Urban Local	Urban Local	Yes	Local
CRAFT ST	C-16-0119	Major Rural Local	Minor Rural Local		Local
CRAFT ST	C-16-0119	Major Rural Local	Minor Rural Local		Local
CRAFT ST	C-16-0119	Major Rural Local	Minor Rural Local		Local
CRAFT ST	C-16-0119	Major Rural Local	Minor Rural Local		Local
CRAFT ST	C-16-0119	Major Rural Local	Minor Rural Local		Local
CRAFT ST	C-16-0119	Major Rural Local	Minor Rural Local		Local
CRAFT ST	C-16-0119	Major Rural Local	Minor Rural Local		Local
CRAIG DR	C-15-0188	Minor Rural Local	Minor Rural Local		Local
CRAPPIE DR	C-07-0058B	Minor Urban Local	Minor Rural Local	Yes	Local
CRAVAT CT	C-02-0192	Minor Urban Local	Minor Rural Local	Yes	Local
CRAVENS CREEK CT	C-01-0304	Minor Rural Local	Minor Rural Local		Local
CRAWFORD RD	C-07-0023	Major Urban Collector	Major Rural Collector	Yes	Collector
CRAWFORD RD	C-07-0023	Major Urban Collector	Major Rural Collector	Yes	Collector
CRAWFORD RD	C-07-0023	Major Urban Collector	Major Rural Collector	Yes	Collector
CRAWFORD RD	C-07-0023	Major Urban Collector	Major Rural Collector	Yes	Collector
CRAWFORD RD	C-07-0023	Minor Rural Collector	Major Rural Collector		Collector
CRAWFORD RD	C-07-0023	Minor Rural Collector	Major Rural Collector		Collector
CRAWFORD RD	C-07-0023	Minor Rural Collector	Major Rural Collector		Collector
CRAWFORD RD	C-07-0023	Minor Rural Collector	Major Rural Collector		Collector
CRAWFORD RD	C-07-0023	Minor Rural Collector	Major Rural Collector		Collector
CRAWFORD RD	C-07-0023	Minor Rural Collector	Major Rural Collector		Collector
CRAWFORD RD	C-13-0031	Minor Rural Local	Minor Rural Local		Local
CRAWFORD ST	C-01-0106	Minor Urban Local	Minor Rural Local	Yes	Local
CREAMER RD	C-09-0208	Major Urban Local	Urban Local	Yes	Local
CREAMER RD	C-09-0208	Major Urban Local	Urban Local	Yes	Local
CREAMER RD	C-09-0208	Major Urban Local	Urban Local	Yes	Local
CREAMER RD	C-09-0208	Major Urban Local	Urban Local	Yes	Local
CREAMER RD	C-09-0208	Major Urban Local	Urban Local	Yes	Local
CREEDMORE LN	C-02-0172	Minor Urban Local	Minor Rural Local	Yes	Local
CREEK RD	C-20-0044	Minor Rural Local	Minor Rural Local		Local
CREEK TRAIL DR	C-01-0320	Minor Urban Local		Yes	Local
CREEKSIDE CT	C-10-0091C	Minor Urban Local	Minor Rural Local	Yes	Local
CREEKSIDE DR	C-03-0011B	Minor Rural Local	Minor Rural Local		Local
CREEKSIDE DR	C-03-0011C	Minor Rural Local	Minor Rural Local		Local
CREEKSTONE DR	C-01-0215	Minor Urban Local	Minor Rural Local		Local
CREEKSTONE DR	C-01-0215	Minor Urban Local	Minor Rural Local		Local
CREPE MYRTLE LN	C-04-0146	Minor Rural Local	Minor Rural Local		Local
CRESCENT CIR	C-16-0111	Minor Rural Local	Minor Rural Local		Local
CRESCENT COVE CIR	C-11-0044B	Minor Rural Local	Minor Rural Local		Local
CRESCENT DR	C-09-0322	Major Urban Local	Urban Local	Yes	Local
CRESCENT DR	C-09-0322	Major Urban Local	Urban Local	Yes	Local

CRESCENT DR	C-09-0322	Major Urban Local	Urban Local	Yes	Local
CRESTA VERDE	C-10-0011	Major Urban Local	Urban Local	Yes	Local
CRESTA VERDE	C-10-0011	Major Urban Local	Urban Local	Yes	Local
CRESTA VERDE	C-10-0011	Major Urban Local	Urban Local	Yes	Local
CRESTVIEW CT	C-01-0104	Minor Urban Local	Minor Rural Local	Yes	Local
CRESTVIEW DR	C-07-0059	Major Urban Local	Minor Rural Local	Yes	Local
CRESTVIEW DR	C-07-0059	Major Urban Local	Minor Rural Local	Yes	Local
CRESTVIEW DR	C-12-0062	Minor Rural Local	Minor Rural Local		Local
CRESTVIEW DR	C-12-0062	Minor Rural Local	Minor Rural Local		Local
CRESTVIEW DR	C-12-0063	Minor Rural Local	Minor Rural Local		Local
CRESTVIEW RD	C-10-0095	Major Urban Collector	Major Rural Collector	Yes	Collector
CRESTVIEW RD	C-10-0095	Major Urban Collector	Major Rural Collector	Yes	Collector
CRESTVIEW RD	C-10-0095	Major Urban Collector	Major Rural Collector	Yes	Collector
CRESTVIEW RD	C-10-0095	Major Urban Collector	Major Rural Collector	Yes	Collector
CRESTVIEW RD	C-10-0095	Major Urban Collector	Major Rural Collector	Yes	Collector
CRESTVIEW RD	C-10-0095	Major Urban Collector	Major Rural Collector	Yes	Collector
CRESTWOOD CT	C-02-0144	Major Urban Local	Minor Rural Local	Yes	Local
CRESTWOOD CT	C-02-0144	Major Urban Local	Minor Rural Local	Yes	Local
CRETEWOOD DR	C-10-0155E	Minor Urban Local	Urban Local	Yes	Local
CRICK HILL RD	C-08-0022A	Minor Rural Local	Minor Rural Local		Local
CRICKET LN	C-10-0156	Minor Urban Local	Minor Rural Local	Yes	Local
CRIGHTEN CT	C-10-0097C	Minor Rural Local	Minor Rural Local		Local
CRIPPLE CREEK RD	C-08-0130	Minor Rural Local	Minor Rural Local		Local
CROCKER ST	C-09-0191	Minor Urban Local	Urban Local	Yes	Local
CROCKER ST	C-09-0191	Minor Urban Local	Urban Local	Yes	Local
CROMER RD	C-06-0012	Major Rural Local	Minor Rural Local		Local
CROMER RD	C-06-0012	Major Rural Local	Minor Rural Local		Local
CROMER RD	C-06-0012	Major Rural Local	Minor Rural Local		Local
CROMER RD	C-15-0067	Major Urban Local	Urban Local	Yes	Local
CROMER RD	C-15-0067	Major Urban Local	Urban Local	Yes	Local
CROMER RD	C-15-0067	Major Urban Local	Urban Local	Yes	Local
CROMER RD	C-20-0067	Minor Rural Collector	Major Rural Local		Collector
CROMER RD	C-20-0067	Minor Rural Collector	Major Rural Local		Collector
CROMPTON DR	C-01-0158A	Minor Urban Local	Minor Rural Local	Yes	Local
CROSBY DR	C-10-0031	Major Urban Local	Urban Local	Yes	Local
CROSBY DR	C-10-0031	Major Urban Local	Urban Local	Yes	Local
CROSBY DR	C-10-0031	Major Urban Local	Urban Local	Yes	Local
CROSBY DR	C-10-0031	Major Urban Local	Urban Local	Yes	Local
CROSBY DR	C-10-0031	Major Urban Local	Urban Local	Yes	Local
CROSBY DR	C-20-0025	Major Rural Local	Minor Rural Local		Local
CROSBY DR	C-20-0025	Major Rural Local	Minor Rural Local		Local
CROSBY DR	C-20-0027	Minor Rural Local	Minor Rural Local		Local
CROSLAND ST	C-09-0191C	Minor Urban Local	Urban Local	Yes	Local

CROSS CT	C-01-0050A	Minor Rural Local	Minor Rural Local		Local
CROSS CT	C-01-0050A	Minor Rural Local	Minor Rural Local		Local
CROSS POINTE	C-09-0025A	Major Urban Local	Minor Rural Local	Yes	Local
CROSS POINTE	C-09-0025A	Major Urban Local	Minor Rural Local	Yes	Local
CROSS POINTE	C-09-0025A	Major Urban Local	Minor Rural Local	Yes	Local
CROSS ST	C-09-0234	Minor Urban Local	Urban Local	Yes	Local
CROSS ST	C-09-0234	Minor Urban Local	Urban Local	Yes	Local
CROSS ST	C-09-0234	Minor Urban Local	Urban Local	Yes	Local
CROSSBRIDGE TRL	C-01-0093F	Major Urban Local	Minor Rural Local	Yes	Local
CROSSBRIDGE TRL	C-01-0093F	Major Urban Local	Minor Rural Local	Yes	Local
CROSSBRIDGE TRL	C-01-0093F	Major Urban Local	Minor Rural Local	Yes	Local
CROSSBRIDGE TRL	C-01-0093H	Minor Urban Local	Minor Rural Local	Yes	Local
CROSSCREEK DR	C-10-0349	Minor Urban Local	Minor Rural Local	Yes	Local
CROSSRIDGE LN	C-10-0091D	Minor Urban Local	Minor Rural Local	Yes	Local
CRYSTAL LN	C-10-0027C	Minor Urban Local	Urban Local	Yes	Local
CULBERTSON LN	C-01-0168A	Minor Urban Local	Minor Rural Local		Local
CULPEPPER LN	C-02-0171	Minor Urban Local	Minor Rural Local	Yes	Local
CUMBERLAND WAY	C-10-0112	Major Urban Local	Minor Rural Local	Yes	Local
CUMBERLAND WAY	C-10-0112	Major Urban Local	Minor Rural Local	Yes	Local
CUMBERLAND WAY	C-10-0112	Major Urban Local	Minor Rural Local	Yes	Local
CURTIS ST	C-09-0331	Minor Urban Local	Urban Local	Yes	Local
CUSHMAN DR	C-18-0045	Minor Rural Local	Minor Rural Local		Local
CUTLIFF LN	C-04-0095B	Minor Rural Local	Minor Rural Local		Local
CYNTHIA DR	C-09-0076	Minor Urban Local	Urban Local	Yes	Local
CYNTHIA DR	C-09-0076	Minor Urban Local	Urban Local	Yes	Local
CYPRESS LN	C-10-0025	Minor Urban Local	Urban Local	Yes	Local
CYPRESS SPRINGS DR	C-02-0156	Minor Rural Local	Minor Rural Local		Local
D AND M DR	C-07-0117	Minor Rural Local	Minor Rural Local		Local
D R S MMONS RD	C-17-0028	Minor Rural Local	Minor Rural Local		Local
DACUS DR	C-07-0065	Major Urban Local	Minor Rural Local	Yes	Local
DACUS DR	C-07-0065	Major Urban Local	Minor Rural Local	Yes	Local
DACUS DR	C-07-0065	Major Urban Local	Minor Rural Local	Yes	Local
DACUS DR	C-07-0065	Major Urban Local	Minor Rural Local	Yes	Local
DACUS DR	C-07-0065	Major Urban Local	Minor Rural Local	Yes	Local
DACUS DR	C-07-0065	Major Urban Local	Minor Rural Local	Yes	Local
DAISY TRL	C-02-0115G	Minor Rural Local	Minor Rural Local		Local
DANA DR	C-01-0025	Major Urban Local	Minor Rural Local	Yes	Local
DANA DR	C-01-0025	Major Urban Local	Minor Rural Local	Yes	Local
DANA DR	C-01-0025	Major Urban Local	Minor Rural Local	Yes	Local
DANA DR	C-10-0074A	Minor Rural Local	Minor Rural Local		Local
DANA DR	C-10-0074B	Minor Rural Local	Minor Rural Local		Local
DANA DR	C-10-0074B	Minor Rural Local	Minor Rural Local		Local
DANA LYNN LN	C-04-0188	Minor Urban Local	Minor Rural Local	Yes	Local

DANBURY LN	C-09-0185	Major Urban Local	Urban Local	Yes	Local
DANBURY LN	C-09-0185	Major Urban Local	Urban Local	Yes	Local
DANDELION TRL	C-06-0086A	Major Urban Local	Urban Local	Yes	Local
DANDELION TRL	C-06-0086A	Major Urban Local	Urban Local	Yes	Local
DANDELION TRL	C-06-0086A	Major Urban Local	Urban Local	Yes	Local
DANDELION TRL	C-06-0086A	Major Urban Local	Urban Local	Yes	Local
DANDELION TRL	C-06-0086A	Major Urban Local	Urban Local	Yes	Local
DANDELION TRL	C-06-0086A	Major Urban Local	Urban Local	Yes	Local
DANDELION TRL	C-06-0086A	Major Urban Local	Urban Local	Yes	Local
DANIEL DR	C-11-0026	Major Rural Local	Minor Rural Local		Local
DANIEL DR	C-11-0026	Major Rural Local	Minor Rural Local		Local
DANIEL DR	C-11-0026	Major Rural Local	Minor Rural Local		Local
DARLENE DR	C-18-0044A	Minor Rural Local	Minor Rural Local		Local
DARRACOTT DR	C-15-0193	Minor Rural Local	Minor Rural Local		Local
DARTFORD CT	C-01-0344	Minor Urban Local		Yes	Local
DARWIN RD	C-12-0053	Major Rural Local	Minor Rural Local		Local
DAVENPORT DR	C-07-0018C	Minor Urban Local	Minor Rural Local	Yes	Local
DAVES RD	C-17-0025A	Minor Rural Local	Minor Rural Local		Local
DAVID ST	C-15-0068	Minor Urban Local	Urban Local	Yes	Local
DAVIDSON DR	C-02-0019	Minor Urban Local	Minor Rural Local	Yes	Local
DAVIS CIR	C-04-0050	Major Rural Local	Minor Rural Local		Local
DAVIS CIR	C-04-0050	Major Rural Local	Minor Rural Local		Local
DAVIS CIR	C-04-0050	Major Rural Local	Minor Rural Local		Local
DAVIS DR	C-01-0108	Minor Urban Local	Minor Rural Local	Yes	Local
DAVIS DR	C-14-0039	Minor Urban Local	Urban Local	Yes	Local
DAVIS RD	C-02-0080	Minor Rural Collector	Minor Rural Collector		Collector
DAVIS ST	C-04-0027	Minor Urban Local	Minor Rural Local	Yes	Local
DAVIS ST	C-04-0027	Minor Urban Local	Minor Rural Local	Yes	Local
DAWN DR	C-10-0087B	Minor Rural Local	Minor Rural Local		Local
DAY RD	C-11-0029A	Minor Rural Local	Minor Rural Local		Local
DEAN RD	C-04-0053A	Minor Rural Local	Minor Rural Local		Local
DEAN SPRINGS CIR	C-07-0022	Minor Rural Local	Minor Rural Local		Local
DEAN SPRINGS RD	C-07-0021	Major Rural Local	Minor Rural Local		Local
DEAN SPRINGS RD	C-07-0021	Major Rural Local	Minor Rural Local		Local
DEAN SPRINGS RD	C-07-0021	Major Rural Local	Minor Rural Local		Local
DEAN SPRINGS RD	C-07-0021	Major Rural Local	Minor Rural Local		Local
DEBBENSHIRE RD	C-01-0174A	Minor Rural Local	Minor Rural Local		Local
DEBBIE DR	C-03-0012	Minor Rural Local	Minor Rural Local		Local
DEBORA ST	C-16-0083	Minor Rural Local	Minor Rural Local		Local
DEBRA AVE	C-09-0019F	Major Urban Local	Minor Rural Local	Yes	Local
DEEP CREEK CHURCH RD	C-08-0075	Minor Rural Local	Minor Rural Local		Local
DEEP WATER PT	C-14-0071C	Major Urban Local	Minor Rural Local	Yes	Local
DEEP WATER PT	C-14-0071C	Major Urban Local	Minor Rural Local	Yes	Local

DEER RUN RD	C-08-0084	Minor Rural Local	Minor Rural Local		Local
DEER TROT AVE	C-18-0106	Minor Rural Local	Minor Rural Local		Local
DEER TROT AVE	C-18-0106	Minor Rural Local	Minor Rural Local		Local
DEERCREEK CT	C-02-0021B	Minor Urban Local	Minor Rural Local	Yes	Local
DEERFIELD DR	C-10-0182A	Minor Urban Local	Minor Rural Local	Yes	Local
DEERWOOD RD	C-10-0061A	Minor Urban Local	Minor Rural Local	Yes	Local
DEERWOOD TRL	C-15-0058	Major Urban Local	Urban Local	Yes	Local
DEERWOOD TRL	C-15-0058	Major Urban Local	Urban Local	Yes	Local
DEERWOOD TRL	C-15-0058	Major Urban Local	Urban Local	Yes	Local
DEL RISO CIR	C-02-0031	Major Urban Local	Minor Rural Local	Yes	Local
DEL RISO CIR	C-02-0031	Major Urban Local	Minor Rural Local	Yes	Local
DELAWARE DR	C-09-0147A	Major Urban Local	Urban Local	Yes	Local
DELAWARE DR	C-09-0147A	Major Urban Local	Urban Local	Yes	Local
DELLWOOD CIR	C-10-0052A	Minor Urban Local	Minor Rural Local	Yes	Local
DELLWOOD DR	C-01-0024	Major Urban Local	Minor Rural Local	Yes	Local
DELLWOOD DR	C-01-0024	Major Urban Local	Minor Rural Local	Yes	Local
DELLWOOD DR	C-01-0024	Major Urban Local	Minor Rural Local	Yes	Local
DELLWOOD LN	C-10-0052	Major Urban Local	Minor Rural Local	Yes	Local
DELLWOOD LN	C-10-0052	Major Urban Local	Minor Rural Local	Yes	Local
DELLWOOD LN	C-10-0052	Major Urban Local	Minor Rural Local	Yes	Local
DELOACH DR	C-04-0093	Minor Rural Local	Minor Rural Local		Local
DELOACH DR	C-04-0093	Minor Rural Local	Minor Rural Local		Local
DENDY ST	C-01-0178	Minor Rural Local	Minor Rural Local		Local
DENNIS WARD CIR	C-12-0041A	Minor Urban Local	Minor Rural Local	Yes	Local
DENVER COVE RD	C-04-0100	Minor Rural Local	Minor Rural Local		Local
DENVER RD	C-05-0058	Minor Rural Collector	Minor Rural Collector		Collector
DENVER RD	C-05-0058	Minor Rural Collector	Minor Rural Collector		Collector
DENVER RD	C-05-0058	Minor Rural Collector	Minor Rural Collector		Collector
DENVER RD	C-05-0058	Minor Rural Collector	Minor Rural Collector		Collector
DENVER RD	C-05-0058	Minor Rural Collector	Minor Rural Collector		Collector
DENVER RD	C-05-0058	Minor Rural Collector	Minor Rural Collector		Collector
DENVER RD	C-05-0058	Minor Rural Collector	Minor Rural Collector		Collector
DENVER RD	C-05-0058A	Major Rural Local	Major Rural Local		Local
DENVER RD	C-05-0058A	Major Rural Local	Major Rural Local		Local
DERRICK LN	C-11-0038	Minor Rural Local	Minor Rural Local		Local
DERRYDOWN WAY	C-15-0108B	Major Urban Local	Urban Local	Yes	Local
DERRYDOWN WAY	C-15-0108B	Major Urban Local	Urban Local	Yes	Local
DESIREE RD	C-16-0095	Major Rural Local	Minor Rural Local		Local
DESIREE RD	C-16-0095	Major Rural Local	Minor Rural Local		Local
DESTINATION BLVD	C-05-0087	Minor Urban Local	Urban Local	Yes	Local
DEVEREUX CT	C-01-0070B	Major Urban Local	Minor Rural Local	Yes	Local
DEVEREUX CT	C-01-0070B	Major Rural Local	Minor Rural Local		Local
DEVON WAY	C-10-0101	Major Urban Local	Minor Rural Local	Yes	Local

DEVON WAY	C-10-0101	Major Urban Local	Minor Rural Local	Yes	Local
DEVON WAY	C-10-0101	Major Urban Local	Minor Rural Local	Yes	Local
DEVON WAY	C-10-0101	Major Urban Local	Minor Rural Local	Yes	Local
DEVON WAY	C-10-0101	Major Urban Local	Minor Rural Local	Yes	Local
DEVON WAY	C-10-0101	Major Urban Local	Minor Rural Local	Yes	Local
DEVONSHIRE RD	C-12-0050	Minor Rural Local	Minor Rural Local		Local
DEW LN	C-12-0048C	Minor Rural Local	Minor Rural Local		Local
DEWAR DR	C-18-0057	Minor Rural Local	Minor Rural Local		Local
DEWARS TRL	C-10-0096B	Minor Rural Local	Minor Rural Local		Local
DEWBERRY CT	C-02-0014H	Minor Urban Local	Minor Rural Local	Yes	Local
DEWITT DR	C-20-0065A	Minor Rural Local	Minor Rural Local		Local
DEWSBURY LN	C-02-0058B	Minor Urban Local	Minor Rural Local	Yes	Local
DIAL RD	C-16-0091	Minor Rural Local	Minor Rural Local		Local
DIAMOND ST	C-09-0341	Major Urban Local	Urban Local	Yes	Local
DIAMOND ST	C-09-0341A	Minor Urban Local	Urban Local	Yes	Local
DIANE AVE	C-07-0048A	Minor Urban Local	Minor Rural Local	Yes	Local
DIANNA ST	C-09-0304A	Minor Urban Local	Urban Local	Yes	Local
DICKERSON RD	C-06-0050	Major Rural Local	Minor Rural Local		Local
DICKERSON RD	C-06-0050	Major Rural Local	Minor Rural Local		Local
DICKERSON RD	C-09-0164	Major Urban Local	Minor Rural Local	Yes	Local
DICKERSON RD	C-09-0164	Major Rural Local	Minor Rural Local		Local
DICKERSON RD	C-09-0164	Major Rural Local	Minor Rural Local		Local
DICKERSON RD	C-09-0168	Minor Rural Local	Minor Rural Local		Local
DILL DR	C-01-0112	Minor Urban Local	Minor Rural Local	Yes	Local
DILLON ST	C-07-0090	Major Urban Local	Minor Rural Local	Yes	Local
DILLON ST	C-07-0090	Major Urban Local	Minor Rural Local	Yes	Local
DIXON RD	C-09-0080	Minor Urban Collector	Urban Collector	Yes	Collector
DIXON RD	C-09-0080	Minor Urban Collector	Urban Collector	Yes	Collector
DIXON RD	C-09-0080	Minor Urban Collector	Urban Collector	Yes	Collector
DIXON RD	C-09-0080	Minor Urban Collector	Urban Collector	Yes	Collector
DIXON RD	C-09-0080	Minor Urban Collector	Urban Collector	Yes	Collector
DIXON RD	C-09-0080	Minor Urban Collector	Urban Collector	Yes	Collector
DIXON RD	C-09-0080	Minor Urban Collector	Urban Collector	Yes	Collector
DIXON RD	C-09-0080	Minor Urban Collector	Urban Collector	Yes	Collector
DIXON RD	C-09-0080	Minor Urban Collector	Urban Collector	Yes	Collector
DIXON RD	C-09-0080	Minor Urban Collector	Urban Collector	Yes	Collector
DIXON RD	C-09-0080	Minor Urban Collector	Urban Collector	Yes	Collector
DIXON RD	C-09-0080	Minor Urban Collector	Urban Collector	Yes	Collector
DIXON RD	C-09-0080	Major Urban Local	Urban Collector	Yes	Local
DIXON RD	C-09-0080	Minor Urban Collector	Urban Collector	Yes	Collector
DIXON RD	C-09-0080	Minor Urban Collector	Urban Collector	Yes	Collector

[illegible]

DOUBLE SPRINGS RD	C-20-0065	Minor Rural Collector	Major Rural Local		Collector
DOUBLETREE DR	C-09-0393	Major Urban Local	Urban Local	Yes	Local
DOUBLETREE DR	C-09-0393	Major Urban Local	Urban Local	Yes	Local
DOUBLETREE DR	C-09-0393	Major Urban Local	Urban Local	Yes	Local
DOVE DR	C-09-0195	Major Urban Local	Urban Local	Yes	Local
DOVE HOLLOW	C-09-0395	Minor Urban Local	Minor Rural Local	Yes	Local
DOVE LN	C-06-0031D	Minor Rural Local	Minor Rural Local		Local
DOVE LN	C-06-0031D	Minor Rural Local	Minor Rural Local		Local
DOVE LN	C-06-0031D	Minor Rural Local	Minor Rural Local		Local
DOVE TREE LN	C-10-0158	Minor Urban Local	Minor Rural Local	Yes	Local
DOVER CT	C-09-0198G	Minor Urban Local	Urban Local	Yes	Local
DR MARTIN RD	C-03-0053B	Minor Rural Local	Minor Rural Local		Local
DRAKE CIR	C-15-0105	Major Urban Local	Urban Local	Yes	Local
DRAKE CIR	C-15-0105	Major Urban Local	Urban Local	Yes	Local
DRAKE CIR	C-15-0105	Major Urban Local	Urban Local	Yes	Local
DRAKE CIR	C-16-0015	Major Rural Local	Minor Rural Local		Local
DRAKE CIR	C-16-0015	Major Rural Local	Minor Rural Local		Local
DRAKE RD	C-17-0053A	Minor Rural Collector	Major Rural Local		Collector
DRAKE RD	C-17-0053A	Minor Rural Collector	Major Rural Local		Collector
DRAKE RD	C-17-0053A	Minor Rural Collector	Major Rural Local		Collector
DRAKE RD	C-17-0053A	Minor Rural Collector	Major Rural Local		Collector
DRAKE RD	C-17-0053A	Minor Rural Collector	Major Rural Local		Collector
DRAKES XING	C-09-0473	Minor Urban Local	Minor Rural Local	Yes	Local
DRAKES XING	C-09-0473	Minor Urban Local	Minor Rural Local	Yes	Local
DRESDEN LN	C-04-0104	Minor Rural Local	Minor Rural Local		Local
DREW CT	C-14-0051	Minor Urban Local	Minor Rural Local	Yes	Local
DREWMAR LN	C-01-0236	Minor Urban Local	Minor Rural Local	Yes	Local
DREWMAR LN	C-01-0236A	Minor Urban Local	Minor Rural Local	Yes	Local
DREWMAR LN	C-01-0236A	Minor Urban Local	Minor Rural Local	Yes	Local
DRIFTWOOD DR	C-10-0155F	Minor Urban Local	Urban Local	Yes	Local
DRIFTWOOD DR	C-10-0155F	Minor Urban Local	Urban Local	Yes	Local
DRIFTWOOD WAY	C-05-0056C	Minor Urban Local	Urban Local	Yes	Local
DRIFTWOOD WAY	C-05-0056C	Minor Urban Local	Urban Local	Yes	Local
DRUCKER RDC	C-04-0170	Minor Rural Local	Minor Rural Local		Local
DRUID HILLS DR	C-10-0024	Major Urban Local	Urban Local	Yes	Local
DRUID HILLS DR	C-10-0024	Major Urban Local	Urban Local	Yes	Local
DRUMMOND RD	C-20-0033B	Minor Rural Local	Minor Rural Local		Local
DRUMMOND RD	C-20-0033B	Minor Rural Local	Minor Rural Local		Local
DRY ROCK RD	C-20-0054	Major Rural Local	Minor Rural Local		Local
DRY ROCK RD	C-20-0054	Major Rural Local	Minor Rural Local		Local
DRY ROCK RD	C-20-0054	Major Rural Local	Minor Rural Local		Local
DUBLIN CT	C-10-0103	Minor Urban Local	Minor Rural Local	Yes	Local
DUCK POND CT	C-01-0221	Minor Urban Local	Minor Rural Local	Yes	Local

DUCKETT RD	C-04-0103	Minor Rural Local	Minor Rural Local		Local
DUCKETT RD	C-04-0103	Minor Rural Local	Minor Rural Local		Local
DUDLEY RD	C-15-0199	Minor Rural Local	Minor Rural Local		Local
DUGOUT COVE RD	C-08-0139	Minor Rural Local	Minor Rural Local		Local
DUKE ST	C-15-0088	Minor Urban Local	Urban Local	Yes	Local
DUNECREST RD	C-04-0108	Minor Rural Local	Minor Rural Local		Local
DUNHILL CT	C-09-0111	Minor Urban Local	Urban Local	Yes	Local
DUNHILL DR	C-09-0108	Major Urban Local	Urban Local	Yes	Local
DUNHILL DR	C-09-0108	Major Urban Local	Urban Local	Yes	Local
DUNHILL DR	C-09-0108	Major Urban Local	Urban Local	Yes	Local
DUNLAP RD	C-07-0018	Major Rural Local	Minor Rural Local		Local
DUNLAP RD	C-07-0018	Major Rural Local	Minor Rural Local		Local
DUNLAP RD	C-10-0143	Minor Urban Collector	Major Rural Local	Yes	Collector
DUNLAP RD	C-10-0143	Minor Urban Collector	Major Rural Local	Yes	Collector
DUNLAP RD	C-10-0143	Minor Urban Collector	Major Rural Local	Yes	Collector
DUNN RD	C-09-0093	Minor Urban Collector	Urban Collector	Yes	Collector
DUNN RD	C-09-0093	Minor Urban Collector	Urban Collector	Yes	Collector
DUNN RD	C-09-0093	Minor Urban Collector	Urban Collector	Yes	Collector
DURALEIGH RD	C-10-0271	Major Urban Local	Minor Rural Local	Yes	Local
DURALEIGH RD	C-10-0271	Major Urban Local	Minor Rural Local	Yes	Local
DURALEIGH RD	C-10-0271	Major Urban Local	Minor Rural Local	Yes	Local
DURALEIGH RD	C-10-0271	Major Urban Local	Minor Rural Local	Yes	Local
DURALEIGH RD	C-10-0271A	Minor Urban Local	Minor Rural Local	Yes	Local
DURHAM RD	C-06-0060	Minor Rural Collector	Major Rural Local		Collector
DURHAM RD	C-06-0060	Minor Rural Collector	Major Rural Local		Collector
DURHAM RD	C-06-0060	Minor Rural Collector	Major Rural Local		Collector
DURHAM RD	C-06-0060	Minor Rural Collector	Major Rural Local		Collector
DURHAM RD	C-06-0060	Minor Rural Collector	Major Rural Local		Collector
DURHAM RD	C-06-0060	Minor Rural Collector	Major Rural Local		Collector
DURHAM RD	C-20-0019	Major Rural Local	Minor Rural Local		Local
DURHAM RD	C-20-0019	Major Rural Local	Minor Rural Local		Local
DURSELY DR	C-10-0147F	Minor Urban Local	Minor Rural Local	Yes	Local
DURSELY DR	C-10-0147F	Minor Urban Local	Minor Rural Local	Yes	Local
DUSTY TRAILS	C-19-0020A	Minor Rural Local	Minor Rural Local		Local
DUXBURY LN	C-01-0289	Minor Urban Local		Yes	Local
DUXBURY LN	C-01-0289	Minor Urban Local		Yes	Local
DYAR DR	C-17-0019B	Minor Rural Local	Minor Rural Local		Local
DYAR DR	C-20-0070	Major Rural Local	Minor Rural Local		Local
DYAR DR	C-20-0070	Major Rural Local	Minor Rural Local		Local
DYAR DR	C-20-0070	Major Rural Local	Minor Rural Local		Local
DYAR RD	C-08-0034	Major Rural Local	Minor Rural Local		Local
DYAR RD	C-08-0034	Major Rural Local	Minor Rural Local		Local
DYAR RD	C-08-0034	Major Rural Local	Minor Rural Local		Local

DYAR RD	C-08-0034	Major Rural Local	Minor Rural Local		Local
DYAR RD	C-08-0034	Major Rural Local	Minor Rural Local		Local
E CALHOUN RD	C-18-0019A	Minor Rural Collector	Minor Rural Collector		Collector
E CALHOUN RD	C-18-0019A	Minor Rural Collector	Minor Rural Collector		Collector
E CHURCH RD	C-02-0132	Minor Urban Collector	Minor Rural Collector	Yes	Collector
E CHURCH RD	C-02-0132	Minor Rural Collector	Minor Rural Collector		Collector
E CHURCH RD	C-02-0132	Minor Urban Collector	Minor Rural Collector	Yes	Collector
E CHURCH RD	C-02-0132	Minor Rural Collector	Minor Rural Collector		Collector
E CHURCH RD	C-02-0132	Minor Urban Collector	Minor Rural Collector	Yes	Collector
E CHURCH RD	C-02-0132	Minor Urban Collector	Minor Rural Collector	Yes	Collector
E CHURCH RD	C-02-0132	Minor Urban Collector	Minor Rural Collector	Yes	Collector
E CHURCH RD	C-02-0132	Minor Rural Collector	Minor Rural Collector		Collector
E CHURCH RD	C-02-0132	Minor Urban Collector	Minor Rural Collector	Yes	Collector
E CHURCH RD	C-02-0132	Minor Urban Collector	Minor Rural Collector	Yes	Collector
E CHURCH RD	C-02-0132	Minor Urban Collector	Minor Rural Collector	Yes	Collector
E CROYDON CT	C-01-0029G	Minor Urban Local	Minor Rural Local	Yes	Local
E FIRST STREET EXT	C-07-0019	Major Rural Local	Minor Rural Local		Local
E PARK DR	C-14-0027	Major Urban Local	Urban Local	Yes	Local
E PARK DR	C-14-0027	Major Urban Local	Urban Local	Yes	Local
E PARK DR	C-14-0027	Major Urban Local	Urban Local	Yes	Local
E PARK DR	C-14-0027	Major Urban Local	Urban Local	Yes	Local
E PARK DR	C-14-0027	Major Urban Local	Urban Local	Yes	Local
E PINEDALE RD	C-09-0287A	Major Urban Local	Urban Local	Yes	Local
E PINEDALE RD	C-09-0287A	Major Urban Local	Urban Local	Yes	Local
E PINEDALE RD	C-09-0287A	Major Urban Local	Urban Local	Yes	Local
E SHORE DR	C-20-0019A	Minor Rural Local	Minor Rural Local		Local
E UNION DR	C-18-0032	Minor Rural Local	Minor Rural Local		Local
EAGLES NEST	C-09-0212D	Minor Urban Local	Urban Local	Yes	Local
EAGLEVIEW	C-04-0134	Minor Rural Local	Minor Rural Local		Local
EAGLEVIEW	C-04-0134	Minor Rural Local	Minor Rural Local		Local
EARL WHITE DR	C-09-0174A	Minor Rural Local	Minor Rural Local		Local
EARL WHITE DR	C-09-0174A	Minor Rural Local	Minor Rural Local		Local
EAST LAKES RD	C-08-0022B	Minor Rural Local	Minor Rural Local		Local
EAST LAKES RD	C-08-0022B	Minor Rural Local	Minor Rural Local		Local
EAST POND DR	C-01-0220	Major Urban Local	Minor Rural Local	Yes	Local
EAST POND DR	C-01-0220	Major Urban Local	Minor Rural Local	Yes	Local
EAST POND DR	C-01-0220	Major Urban Local	Minor Rural Local	Yes	Local
EASTLAND DR	C-07-0024	Major Urban Local	Minor Rural Local	Yes	Local
EASTLAND DR	C-07-0024	Major Urban Local	Minor Rural Local	Yes	Local
EASTVIEW DR	C-05-0054	Minor Rural Collector	Minor Rural Collector		Collector
EASTWOOD ST	C-10-0022	Major Urban Local	Urban Local	Yes	Local
EASTWOOD ST	C-10-0022	Major Urban Local	Urban Local	Yes	Local
ECHO CIR	C-09-0037	Major Urban Local	Minor Rural Local	Yes	Local

ECHO CIR	C-09-0037	Major Urban Local	Minor Rural Local	Yes	Local
EDGEBROOK DR	C-10-0140	Major Urban Local	Urban Local	Yes	Local
EDGEBROOK DR	C-10-0140	Major Urban Local	Urban Local	Yes	Local
EDGEBROOK DR	C-10-0140	Major Urban Local	Urban Local	Yes	Local
EDGEWATER DR	C-09-0011	Major Rural Local	Minor Rural Local		Local
EDGEWATER DR	C-09-0011	Major Rural Local	Minor Rural Local		Local
EDGEWATER DR	C-09-0011	Major Rural Local	Minor Rural Local		Local
EDGEWATER DR	C-09-0011	Major Rural Local	Minor Rural Local		Local
EDGEWATER DR	C-09-0011	Major Rural Local	Minor Rural Local		Local
EDGEWATER DR	C-09-0011	Major Rural Local	Minor Rural Local		Local
EDGEWATER DR	C-09-0011	Major Rural Local	Minor Rural Local		Local
EDGEWATER DR	C-09-0011	Major Rural Local	Minor Rural Local		Local
EDGEWATER DR	C-09-0011E	Minor Rural Local	Minor Rural Local		Local
EDGEWATER WAY	C-09-0368	Minor Urban Local	Urban Local	Yes	Local
EDGEWATER WAY	C-09-0368	Minor Urban Local	Urban Local	Yes	Local
EDGEWATER WAY	C-09-0368	Minor Urban Local	Urban Local	Yes	Local
EDINBURGH TRL	C-09-0397	Minor Urban Local	Minor Rural Local	Yes	Local
EDISTO RD	C-10-0130	Minor Urban Local	Urban Local	Yes	Local
EDITH DR	C-12-0038	Minor Urban Local	Minor Rural Local	Yes	Local
EDITH ST	C-15-0042	Minor Rural Local	Urban Local		Local
EDITH ST	C-15-0042A	Minor Rural Local	Urban Local		Local
EDKER BURNS RD	C-18-0103	Minor Rural Local	Minor Rural Local		Local
EDNEY RD	C-14-0056	Major Rural Local	Minor Rural Local		Local
EDWARDS DR	C-09-0308	Major Urban Local	Urban Local	Yes	Local
EDWARDS DR	C-09-0308	Major Urban Local	Urban Local	Yes	Local
EDWARDS ST	C-15-0168A	Major Rural Local	Minor Rural Local		Local
EDWARDS ST	C-15-0168A	Major Rural Local	Minor Rural Local		Local
EFFIE DR	C-01-0154C	Major Urban Local	Minor Rural Local	Yes	Local
EFFIE DR	C-01-0154C	Major Urban Local	Minor Rural Local	Yes	Local
EGRET LNDG	C-04-0136	Minor Rural Local	Minor Rural Local		Local
EISENHOWER RD	C-09-0398	Minor Urban Local	Minor Rural Local	Yes	Local
ELAINE DR	C-01-0046	Minor Rural Local	Minor Rural Local		Local
ELAINE DR	C-01-0046	Minor Urban Local	Minor Rural Local	Yes	Local
ELAINE DR	C-01-0105F	Major Urban Local	Minor Rural Local	Yes	Local
ELAINE DR	C-01-0105F	Major Urban Local	Minor Rural Local	Yes	Local
ELAINE DR	C-01-0105F	Major Urban Local	Minor Rural Local	Yes	Local
ELAINE DR	C-01-0105F	Major Urban Local	Minor Rural Local	Yes	Local
ELAINE DR	C-01-0105F	Major Urban Local	Minor Rural Local	Yes	Local
ELDERBERRY LN	C-09-0133	Minor Urban Local	Minor Rural Local	Yes	Local
ELECTRIC CITY BLVD	C-05-0101	Minor Rural Local	Minor Rural Local		Local
ELGIN DR	C-14-0064A	Minor Rural Local	Minor Rural Local		Local
ELIZABETH CITY DR	C-02-0113	Minor Rural Local	Minor Rural Local		Local
ELIZABETH CITY DR	C-02-0113	Minor Rural Local	Minor Rural Local		Local

[illegible]

ELROD RD	C-01-0080	Minor Rural Collector	Minor Rural Collector		Collector
ELROD RD	C-01-0080	Minor Rural Collector	Minor Rural Collector		Collector
ELROD RD	C-01-0080	Minor Rural Collector	Minor Rural Collector		Collector
ELROD RD	C-01-0080	Minor Rural Collector	Minor Rural Collector		Collector
ELROD RD	C-01-0080	Minor Rural Collector	Minor Rural Collector		Collector
ELROD RD	C-01-0080	Minor Rural Collector	Minor Rural Collector		Collector
ELROD RD	C-01-0080	Minor Rural Collector	Minor Rural Collector		Collector
ELROD RD	C-15-0121	Minor Urban Collector	Urban Local	Yes	Collector
ELROD RD	C-15-0121	Minor Urban Collector	Urban Local	Yes	Collector
ELROD RD	C-15-0121	Minor Rural Collector	Urban Local		Collector
ELROD RD	C-15-0121	Minor Rural Collector	Urban Local		Collector
EMBASSY DR	C-04-0127	Major Rural Local	Minor Rural Local		Local
EMBASSY DR	C-04-0127	Major Rural Local	Minor Rural Local		Local
EMBASSY DR	C-04-0127	Major Rural Local	Minor Rural Local		Local
EMBASSY DR	C-04-0127	Major Rural Local	Minor Rural Local		Local
EMILY DR	C-09-0125	Minor Urban Local	Urban Local	Yes	Local
EMILY DR	C-09-0125	Minor Urban Local	Urban Local	Yes	Local
EMMA ST	C-15-0013	Major Urban Local	Urban Local	Yes	Local
EMMA ST	C-15-0013	Major Urban Local	Urban Local	Yes	Local
EMMA ST	C-15-0013	Major Urban Local	Urban Local	Yes	Local
ENGLEWOOD CIR	C-15-0159	Major Urban Local	Minor Rural Local	Yes	Local
ENGLEWOOD CIR	C-15-0159	Major Urban Local	Minor Rural Local	Yes	Local
ENSTON RD	C-05-0013	Minor Rural Local	Minor Rural Local		Local
ENTERPRISE DR	C-01-0309	Minor Urban Local	Minor Rural Local	Yes	Local
ERNEST GLENN RD	C-20-0035	Minor Rural Local	Minor Rural Local		Local
ERWIN CIR	C-12-0071	Minor Rural Local	Minor Rural Local		Local
ERWIN ST	C-12-0051	Minor Rural Local	Major Rural Local		Local
ESTES DR	C-10-0030	Major Urban Local	Urban Local	Yes	Local
ESTES DR	C-10-0030	Major Urban Local	Urban Local	Yes	Local
ESTES DR	C-10-0030	Major Urban Local	Urban Local	Yes	Local
ESTES DR	C-10-0030	Major Urban Local	Urban Local	Yes	Local
ETHELISE CIR	C-15-0026	Minor Urban Local	Urban Local	Yes	Local
ETHRIDGE ST	C-07-0018H	Minor Urban Local	Minor Rural Local	Yes	Local
ETTA DR	C-02-0077A	Major Urban Local	Minor Rural Local	Yes	Local
ETTA DR	C-02-0077A	Major Urban Local	Minor Rural Local	Yes	Local
ETTA DR	C-02-0077A	Major Urban Local	Minor Rural Local	Yes	Local
EUGENE CT	C-02-0062B	Minor Urban Local	Minor Rural Local	Yes	Local
EVANS DR	C-18-0013	Minor Rural Local	Minor Rural Local		Local
EVANS DR	C-18-0013	Minor Rural Local	Minor Rural Local		Local
EVANS GROVE RD	C-01-0106B	Minor Urban Local	Minor Rural Local	Yes	Local
EVANS RD	C-13-0021	Minor Rural Local	Minor Rural Local		Local
EVATT RD	C-18-0052	Major Rural Local	Minor Rural Local		Local
EVATT RD	C-18-0052	Major Rural Local	Minor Rural Local		Local

EVATT RD	C-18-0052	Major Rural Local	Minor Rural Local		Local
EVERGREEN RD	C-06-0022	Minor Rural Local	Minor Rural Local		Local
EVERGREEN ST	C-07-0069B	Major Urban Local	Minor Rural Local	Yes	Local
EVERGREEN ST	C-07-0069B	Major Urban Local	Minor Rural Local	Yes	Local
EVERT CIR	C-06-0065E	Minor Rural Local	Minor Rural Local		Local
EVERT CT	C-06-0065F	Minor Rural Local	Minor Rural Local		Local
EVERT DR	C-06-0065D	Major Rural Local	Minor Rural Local		Local
EVERT DR	C-06-0065D	Major Rural Local	Minor Rural Local		Local
EVERT DR	C-06-0065D	Major Rural Local	Minor Rural Local		Local
EXETER CLOSE	C-01-0010C	Minor Urban Local	Minor Rural Local	Yes	Local
EXETER CT	C-05-0018	Major Rural Local	Minor Rural Local		Local
EXETER CT	C-05-0018	Major Rural Local	Minor Rural Local		Local
EXETER CT	C-05-0018	Major Rural Local	Minor Rural Local		Local
EXTENDED LN	C-09-0217B	Minor Urban Local	Urban Local	Yes	Local
EXTERTAL RD	C-04-0045A	Minor Rural Local	Minor Rural Local		Local
FAGG RD	C-17-0029	Minor Rural Local	Minor Rural Local		Local
FAGG RD	C-17-0029	Minor Rural Local	Minor Rural Local		Local
FAIRFAX ST	C-09-0239B	Major Urban Local	Urban Local	Yes	Local
FAIRFAX ST	C-09-0239B	Major Urban Local	Urban Local	Yes	Local
FAIRHAVEN DR	C-09-0295	Major Urban Local	Urban Local	Yes	Local
FAIRHAVEN DR	C-09-0295	Major Urban Local	Urban Local	Yes	Local
FAIRHAVEN DR	C-09-0295	Major Urban Local	Urban Local	Yes	Local
FAIRHAVEN DR	C-09-0295	Major Urban Local	Urban Local	Yes	Local
FAIRHAVEN DR	C-09-0295	Major Urban Local	Urban Local	Yes	Local
FAIRHAVEN DR	C-09-0295	Major Urban Local	Urban Local	Yes	Local
FAIROAKS DR	C-06-0134	Minor Rural Local	Minor Rural Local		Local
FAIROAKS DR	C-06-0134	Minor Rural Local	Minor Rural Local		Local
FAIRPLAY HEIGHTS CIR	C-20-0020	Major Rural Local	Minor Rural Local		Local
FAIRPLAY HEIGHTS CIR	C-20-0020	Major Rural Local	Minor Rural Local		Local
FAIRPLAY HEIGHTS CIR	C-20-0020	Major Rural Local	Minor Rural Local		Local
FAIRPLAY HEIGHTS RD	C-20-0021	Minor Rural Local	Minor Rural Local		Local
FAIRVIEW CT	C-02-0132C	Minor Urban Local	Minor Rural Local	Yes	Local
FAIRWAY GREEN	C-10-0038	Major Urban Local	Urban Local	Yes	Local
FAITH LN	C-16-0024A	Minor Rural Local	Minor Rural Local		Local
FALCONS LNDG	C-05-0089	Minor Rural Local	Minor Rural Local		Local
FALL ST	C-15-0308	Major Urban Local	Urban Local	Yes	Local
FALL ST	C-15-0308	Major Urban Local	Urban Local	Yes	Local
FALL ST	C-15-0308	Major Urban Local	Urban Local	Yes	Local
FALLING LEAF DR	C-08-0152	Minor Rural Local	Minor Rural Local		Local
FALLON LN	C-04-0180	Minor Rural Local	Minor Rural Local		Local
FANT DR	C-10-0018	Minor Urban Local	Urban Local	Yes	Local
FANT DR	C-10-0018	Major Urban Local	Urban Local	Yes	Local
FANT FARM RD	C-18-0027	Major Rural Local	Minor Rural Local		Local

FANT RD	C-14-0016	Minor Rural Local	Minor Rural Local		Local
FANTS GROVE CIR	C-04-0040	Minor Rural Local	Minor Rural Local		Local
FARM WOOD RD	C-18-0071D	Minor Rural Local	Minor Rural Local		Local
FARM WOOD RD	C-18-0071D	Minor Urban Local	Minor Rural Local	Yes	Local
FARMER RD	C-15-0163	Minor Rural Collector	Major Rural Local		Collector
FARMER RD	C-15-0163	Minor Rural Collector	Major Rural Local		Collector
FARMER RD	C-15-0163	Minor Rural Collector	Major Rural Local		Collector
FARMER RD	C-15-0163	Minor Rural Collector	Major Rural Local		Collector
FARMER RD	C-20-0012	Major Rural Local	Minor Rural Local		Local
FARMER RD	C-20-0012	Major Rural Local	Minor Rural Local		Local
FARMER RD	C-20-0012	Major Rural Local	Minor Rural Local		Local
FARMER ST	C-15-0171	Major Rural Local	Minor Rural Local		Local
FARMER ST	C-15-0171	Major Rural Local	Minor Rural Local		Local
FARMER ST	C-15-0171	Major Rural Local	Minor Rural Local		Local
FARMINGTON CT	C-02-0074B	Minor Rural Local	Minor Rural Local		Local
FARMINGTON RD	C-09-0171A	Minor Rural Local	Minor Rural Local		Local
FARROW RD	C-13-0030	Minor Rural Local	Minor Rural Local		Local
FAYE DR	C-15-0114B	Minor Urban Local	Urban Local	Yes	Local
FEATHERFILLED CT	C-09-0212F	Minor Urban Local	Urban Local	Yes	Local
FENNELL PT	C-04-0052A	Minor Rural Local	Local		Local
FENNELL RD	C-04-0052	Major Rural Local	Local		Local
FENNELL RD	C-04-0052	Major Rural Local	Local		Local
FENNELL RD	C-04-0052	Major Rural Local	Minor Rural Local		Local
FENNELL RD	C-04-0052	Major Rural Local	Minor Rural Local		Local
FENNELL RD	C-04-0052	Major Rural Local	Minor Rural Local		Local
FENNELL RD	C-04-0052	Major Rural Local	Minor Rural Local		Local
FENNELL RD	C-04-0052	Major Rural Local	Minor Rural Local		Local
FENNELL RD	C-04-0052	Major Rural Local	Minor Rural Local		Local
FENNELL RD	C-04-0052	Major Rural Local	Local		Local
FENNELL RD	C-20-0061	Minor Rural Local	Minor Rural Local		Local
FERN BROOK TRL	C-16-0054A	Minor Rural Local	Minor Rural Local		Local
FERNBANK DR	C-02-0212	Major Rural Local	Minor Rural Local		Local
FERNBANK DR	C-02-0212	Major Rural Local	Minor Rural Local		Local
FERNBANK DR	C-02-0212	Major Rural Local	Minor Rural Local		Local
FERNBANK DR	C-02-0212	Major Rural Local	Minor Rural Local		Local
FERNWOOD CIR	C-09-0316	Major Urban Local	Urban Local	Yes	Local
FERNWOOD CIR	C-09-0316	Major Urban Local	Urban Local	Yes	Local
FERNWOOD CIR	C-09-0316	Major Urban Local	Urban Local	Yes	Local
FEW CT	C-10-0199	Minor Urban Local	Urban Local	Yes	Local
FIELDCREST DR	C-09-0228	Minor Urban Local	Urban Local	Yes	Local
FIELDING DR	C-09-0154A	Minor Urban Local	Urban Local	Yes	Local
FIELDING DR	C-09-0154A	Minor Urban Local	Urban Local	Yes	Local
FIELDS AVE	C-04-0060	Major Rural Local	Minor Rural Local		Local

FIELDS AVE	C-04-0060	Major Rural Local	Minor Rural Local		Local
FIELDS AVE	C-04-0060	Major Rural Local	Minor Rural Local		Local
FIELDS AVE	C-04-0061A	Minor Rural Local	Minor Rural Local		Local
FIELDS CIR	C-17-0025	Major Rural Local	Minor Rural Local		Local
FIELDS CIR	C-17-0025	Major Rural Local	Minor Rural Local		Local
FIELDSTONE WAY	C-10-0148	Minor Rural Local	Minor Rural Local		Local
FIELDSTONE WAY	C-10-0149	Minor Rural Local	Minor Rural Local		Local
FIFTH ST	C-05-0076B	Major Urban Local	Major Rural Local	Yes	Local
FILTER PLANT RD	C-19-0021	Minor Rural Collector	Minor Rural Local		Collector
FILTER PLANT RD	C-19-0021	Minor Rural Collector	Minor Rural Local		Collector
FILTER PLANT RD	C-19-0021	Minor Rural Collector	Minor Rural Local		Collector
FILTER PLANT RD	C-19-0021	Minor Rural Collector	Minor Rural Local		Collector
FILTER PLANT RD	C-19-0021	Minor Rural Collector	Minor Rural Local		Collector
FILTER PLANT RD	C-19-0021	Minor Rural Collector	Minor Rural Local		Collector
FINLEY ST	C-01-0185	Major Urban Local	Minor Rural Local	Yes	Local
FINLEY ST	C-01-0185	Major Urban Local	Minor Rural Local	Yes	Local
FINLEY ST	C-01-0185	Major Urban Local	Minor Rural Local	Yes	Local
FINLEY ST	C-09-0256	Minor Urban Local	Urban Local	Yes	Local
FINLEY ST	C-09-0256	Minor Urban Local	Urban Local	Yes	Local
FIR CT	C-02-0014J	Minor Urban Local	Minor Rural Local	Yes	Local
FIRE STATION RD	C-02-0127	Major Rural Local	Major Rural Local		Local
FIRE STATION RD	C-02-0127	Major Rural Local	Major Rural Local		Local
FIRE STATION RD	C-02-0127	Major Rural Local	Major Rural Local		Local
FIRE STATION RD	C-02-0127	Major Rural Local	Major Rural Local		Local
FIRE STATION RD	C-02-0127D	Major Rural Local	Major Rural Local		Local
FIREFLY RD	C-08-0016A	Minor Rural Local	Minor Rural Local		Local
FIRELIGHT LN	C-01-0303	Minor Urban Local	Minor Rural Local	Yes	Local
FIRETOWER RD	C-02-0101	Minor Rural Collector	Minor Rural Collector		Collector
FIRETOWER RD	C-02-0101	Minor Rural Collector	Minor Rural Collector		Collector
FIRETOWER RD	C-02-0101	Minor Rural Collector	Minor Rural Collector		Collector
FIRETOWER RD	C-02-0101	Minor Rural Collector	Minor Rural Collector		Collector
FIRETOWER RD	C-02-0101	Minor Rural Collector	Minor Rural Collector		Collector
FIRETOWER RD	C-02-0101	Minor Rural Collector	Minor Rural Collector		Collector
FIRETOWER RD	C-02-0101	Minor Rural Collector	Minor Rural Collector		Collector
FIRETOWER RD	C-02-0101	Minor Rural Collector	Minor Rural Collector		Collector
FIRETOWER RD	C-02-0101	Minor Rural Collector	Minor Rural Collector		Collector
FIRETOWER RD	C-02-0101	Minor Rural Collector	Minor Rural Collector		Collector
FIRETOWER RD	C-02-0101	Minor Rural Collector	Minor Rural Collector		Collector
FIRETOWER RD	C-02-0101	Minor Rural Collector	Minor Rural Collector		Collector
FIRETOWER RD	C-02-0101	Minor Rural Collector	Minor Rural Collector		Collector
FIRETOWER RD	C-18-0082	Minor Rural Collector	Major Rural Local		Collector

FIRETOWER RD	C-18-0082	Minor Rural Collector	Major Rural Local		Collector
FIRETOWER RD	C-18-0082	Minor Rural Collector	Major Rural Local		Collector
FIRETOWER RD	C-18-0082	Minor Rural Collector	Major Rural Local		Collector
FIRETOWER RD	C-18-0082	Minor Rural Collector	Major Rural Local		Collector
FIRETOWER RD	C-18-0082	Minor Rural Collector	Major Rural Local		Collector
FIRETOWER RD	C-18-0082	Minor Rural Collector	Major Rural Local		Collector
FIRST ST	C-05-0078	Major Urban Local	Urban Local	Yes	Local
FIRST ST	C-05-0078	Major Urban Local	Urban Local	Yes	Local
FISHER JENKINS RD	C-04-0063	Minor Rural Local	Minor Rural Local		Local
FISHER JENKINS RD	C-04-0063	Minor Rural Local	Minor Rural Local		Local
FISHER JENKINS RD	C-04-0064	Minor Rural Local	Minor Rural Local		Local
FISHER RD	C-18-0071	Major Rural Local	Minor Rural Local		Local
FISHER RD	C-18-0071	Major Rural Local	Minor Rural Local		Local
FISHERMAN CLUB DR	C-08-0088A	Minor Rural Local	Minor Rural Local		Local
FISHERMAN CLUB DR	C-08-0088A	Minor Rural Local	Minor Rural Local		Local
FITZROY DR	C-03-0053A	Minor Rural Local	Minor Rural Local		Local
FIVE FORKS RD	C-05-0015	Minor Rural Collector	Minor Rural Collector		Collector
FIVE FORKS RD	C-05-0015	Minor Rural Collector	Minor Rural Collector		Collector
FIVE FORKS RD	C-05-0015	Minor Rural Collector	Minor Rural Collector		Collector
FIVE FORKS RD	C-05-0015	Minor Rural Collector	Minor Rural Collector		Collector
FIVE FORKS RD	C-05-0015	Minor Rural Collector	Minor Rural Collector		Collector
FIVE FORKS RD	C-05-0015	Minor Rural Collector	Minor Rural Collector		Collector
FIVE FORKS RD	C-05-0015	Minor Rural Collector	Minor Rural Collector		Collector
FIVE KNOLL CT	C-10-0206	Minor Urban Local	Minor Rural Local	Yes	Local
FLAIR DR	C-13-0016	Minor Rural Local	Minor Rural Local		Local
FLEET DR	C-09-0033D	Major Urban Local	Minor Rural Local	Yes	Local
FLEET DR	C-09-0033D	Major Urban Local	Minor Rural Local	Yes	Local
FLEET DR	C-09-0033D	Major Urban Local	Minor Rural Local	Yes	Local
FLETCHER ST	C-09-0265A	Minor Urban Local	Urban Local	Yes	Local
FLETCHER ST	C-09-0265A	Minor Urban Local	Urban Local	Yes	Local
FJINT LOCK CT	C-01-0033	Minor Rural Local	Minor Rural Local		Local
FLORENCE CT	C-10-0287	Minor Rural Local	Minor Rural Local		Local
FLOWE RD	C-09-0320	Minor Urban Local	Urban Local	Yes	Local
FLYNN DR	C-09-0283B	Major Rural Local	Minor Rural Local		Local
FLYNN DR	C-09-0283B	Major Rural Local	Minor Rural Local		Local
FLYNN DR	C-09-0283B	Minor Rural Local	Minor Rural Local		Local
FOGHORN CT	C-06-0101	Minor Rural Local	Minor Rural Local		Local
FORBES DR	C-05-0069	Minor Rural Local	Minor Rural Local		Local
FOREST COVE RD	C-11-0011	Major Rural Local	Minor Rural Local		Local
FOREST COVE RD	C-11-0011	Major Rural Local	Minor Rural Local		Local
FOREST DR	C-08-0019A	Minor Rural Local	Minor Rural Local		Local
FOREST GLEN DR	C-06-0063	Minor Rural Local	Minor Rural Local		Local
FOREST HILL DR	C-01-0068	Minor Rural Local	Minor Rural Local		Local

FOREST HILLS DR	C-07-0018D	Major Urban Local	Minor Rural Local	Yes	Local
FOREST HILLS DR	C-07-0018D	Major Urban Local	Minor Rural Local	Yes	Local
FOREST HILLS DR	C-07-0018D	Major Urban Local	Minor Rural Local	Yes	Local
FOREST HILLS DR	C-07-0018D	Major Urban Local	Minor Rural Local	Yes	Local
FOREST HILLS DR	C-07-0018D	Major Urban Local	Minor Rural Local	Yes	Local
FOREST HILLS DR	C-07-0018D	Major Urban Local	Minor Rural Local	Yes	Local
FOREST LN	C-07-0045	Major Urban Local	Minor Rural Local	Yes	Local
FOREST LN	C-07-0045	Major Urban Local	Minor Rural Local	Yes	Local
FOREST LN	C-10-0028A	Minor Urban Local	Urban Local	Yes	Local
FOREST LN	C-10-0028B	Minor Urban Local	Urban Local	Yes	Local
FOREST LN	C-10-0028B	Minor Urban Local	Urban Local	Yes	Local
FOREST LN	C-15-0167D	Major Rural Local	Minor Rural Local		Local
FOREST LN	C-15-0167D	Major Rural Local	Minor Rural Local		Local
FOREST LN	C-15-0167D	Major Rural Local	Minor Rural Local		Local
FOREST LN	C-15-0323	Minor Rural Local	Minor Rural Local		Local
FORK SCHOOL RD	C-08-0010	Major Rural Local	Minor Rural Local		Local
FORRESTER RD	C-17-0074	Minor Rural Local	Minor Rural Local		Local
FORT HILL CT	C-15-0082B	Minor Urban Local	Urban Local	Yes	Local
FOSTER CIR	C-16-0113	Minor Rural Local	Minor Rural Local		Local
FOSTER CIR	C-16-0113	Minor Rural Local	Minor Rural Local		Local
FOSTER RD	C-07-0048B	Major Urban Local	Minor Rural Local	Yes	Local
FOSTER RD	C-07-0048B	Major Urban Local	Minor Rural Local	Yes	Local
FOSTER RD	C-07-0048B	Major Urban Local	Minor Rural Local	Yes	Local
FOSTER RD	C-07-0048B	Major Urban Local	Minor Rural Local	Yes	Local
FOSTER RD	C-07-0048B	Major Urban Local	Minor Rural Local	Yes	Local
FOSTER RD	C-07-0048B	Major Urban Local	Minor Rural Local	Yes	Local
FOSTER ST	C-09-0253	Major Urban Local	Urban Local	Yes	Local
FOSTER ST	C-09-0253	Major Urban Local	Urban Local	Yes	Local
FOSTER ST	C-09-0253	Major Urban Local	Urban Local	Yes	Local
FOUNTAINBLEU BLVD	C-09-0114A	Major Urban Local	Minor Rural Local	Yes	Local
FOUNTAINBLEU BLVD	C-09-0114A	Major Urban Local	Minor Rural Local	Yes	Local
FOUNTAINBLEU BLVD	C-09-0114A	Major Urban Local	Minor Rural Local	Yes	Local
FOUNTAINBLEU BLVD	C-09-0114C	Minor Urban Local	Minor Rural Local	Yes	Local
FOURTH ST	C-05-0082	Major Urban Local	Minor Rural Local	Yes	Local
FOURTH ST	C-05-0082	Major Urban Local	Minor Rural Local	Yes	Local
FOURTH ST	C-05-0082	Major Urban Local	Minor Rural Local	Yes	Local
FOWLER RD	C-04-0051	Minor Rural Local	Minor Rural Local		Local
FOX CREEK RD	C-10-0129	Minor Urban Local	Minor Rural Local	Yes	Local
FOX CREEK RD	C-10-0129	Minor Urban Local	Minor Rural Local	Yes	Local
FOX FIRE RD	C-10-0132	Major Urban Local	Urban Local	Yes	Local
FOX FIRE RD	C-10-0132	Major Urban Local	Urban Local	Yes	Local
FOX FIRE RD	C-10-0132	Major Urban Local	Urban Local	Yes	Local
FOX RUN	C-18-0069A	Minor Rural Local	Minor Rural Local		Local

FOX RUN	C-18-0069A	Minor Rural Local	Minor Rural Local		Local
FOX TRL	C-06-0020	Minor Rural Local	Minor Rural Local		Local
FOX TRL	C-06-0020	Minor Rural Local	Minor Rural Local		Local
FOX VALLEY DR	C-01-0152B	Minor Urban Local	Minor Rural Local	Yes	Local
FOX VALLEY RD	C-10-0051	Major Urban Local	Minor Rural Local	Yes	Local
FOX VALLEY RD	C-10-0051	Major Urban Local	Minor Rural Local	Yes	Local
FOXCROFT WAY	C-10-0181A	Major Urban Local	Minor Rural Local	Yes	Local
FOXCROFT WAY	C-10-0181A	Major Urban Local	Minor Rural Local	Yes	Local
FOXCROFT WAY	C-10-0181A	Major Urban Local	Minor Rural Local	Yes	Local
FOXCROFT WAY	C-10-0181B	Minor Urban Local	Minor Rural Local	Yes	Local
FOXCROFT WAY	C-10-0181C	Minor Urban Local	Minor Rural Local	Yes	Local
FRAMPTON ST	C-09-0326	Major Urban Local	Urban Local	Yes	Local
FRAMPTON ST	C-09-0326	Major Urban Local	Urban Local	Yes	Local
FRAMPTON ST	C-09-0326	Major Urban Local	Urban Local	Yes	Local
FRANCES CANNON DR	C-10-0197	Major Urban Local	Urban Local	Yes	Local
FRANCES CANNON DR	C-10-0197	Major Urban Local	Urban Local	Yes	Local
FRANCES CANNON DR	C-10-0197	Major Urban Local	Urban Local	Yes	Local
FRANKUM WAY	C-20-0028	Minor Rural Local	Minor Rural Local		Local
FRED BRADFORD RD	C-16-0030	Major Rural Local	Minor Rural Local		Local
FRED BRADFORD RD	C-16-0030	Major Rural Local	Minor Rural Local		Local
FRED BRADFORD RD	C-16-0030	Major Rural Local	Minor Rural Local		Local
FRED DOBBINS RD	C-08-0013	Minor Rural Collector	Major Rural Local		Collector
FRED DOBBINS RD	C-08-0013	Minor Rural Collector	Major Rural Local		Collector
FRED DOBBINS RD	C-08-0013	Minor Rural Collector	Major Rural Local		Collector
FRED DOBBINS RD	C-08-0013	Minor Rural Collector	Major Rural Local		Collector
FREDERICK CIR	C-08-0035	Minor Rural Local	Minor Rural Local		Local
FREDRICK CT	C-02-0122C	Minor Rural Local	Minor Rural Local		Local
FREEMANDR	C-01-0030	Minor Urban Local	Minor Rural Local	Yes	Local
FREEMANDR	C-01-0030	Minor Rural Local	Minor Rural Local		Local
FREEMANDR	C-01-0150	Major Urban Local	Minor Rural Local	Yes	Local
FREEMANDR	C-01-0150	Major Urban Local	Minor Rural Local	Yes	Local
FREEMANDR	C-01-0150	Major Urban Local	Minor Rural Local	Yes	Local
FREEMAN DR	C-01-0150	Major Urban Local	Minor Rural Local	Yes	Local
FREEMAN RD	C-03-0040	Minor Rural Collector	Minor Rural Local		Collector
FREEMAN RD	C-03-0040	Minor Rural Collector	Minor Rural Local		Collector
FREEMAN RD	C-03-0040	Minor Rural Collector	Minor Rural Local		Collector
FREEMANRD	C-03-0040	Minor Rural Collector	Minor Rural Local		Collector
FREEMANRD	C-03-0040	Minor Rural Collector	Minor Rural Local		Collector
FREEMAN RD	C-03-0040	Minor Rural Collector	Minor Rural Local		Collector
FREEMANRD	C-03-0040	Minor Rural Collector	Minor Rural Local		Collector
FRESHWATER LN	C-01-0319	Minor Urban Local		Yes	Local
FRESHWATER LN	C-01-0319	Minor Urban Local		Yes	Local
FRETWELL DR	C-09-0177	Major Urban Local	Urban Local	Yes	Local

FRETWELL DR	C-09-0177	Major Urban Local	Urban Local	Yes	Local
FRETWELL DR	C-09-0177	Major Urban Local	Urban Local	Yes	Local
FRETWELL DR	C-09-0177	Major Urban Local	Urban Local	Yes	Local
FRETWELL DR	C-09-0177	Major Urban Local	Urban Local	Yes	Local
FRIENDSHIP LN	C-15-0147	Minor Urban Local	Urban Local	Yes	Local
FRISCO DR	C-05-0070	Minor Rural Local	Minor Rural Local		Local
FRONT ST	C-01-0198A	Major Urban Local	Minor Rural Local	Yes	Local
FRONT ST	C-01-0198A	Major Urban Local	Minor Rural Local	Yes	Local
FRONT ST	C-01-0198A	Major Urban Local	Minor Rural Local	Yes	Local
FRONT ST	C-01-0198A	Major Urban Local	Minor Rural Local	Yes	Local
FRONT ST	C-01-0198A	Major Urban Local	Minor Rural Local	Yes	Local
FRONT ST	C-01-0198A	Major Urban Local	Minor Rural Local	Yes	Local
FROST ST	C-01-0191	Minor Urban Local	Minor Rural Local	Yes	Local
FROST ST	C-01-0191	Minor Urban Local	Minor Rural Local	Yes	Local
FROST ST	C-01-0246	Minor Urban Local	Minor Rural Local	Yes	Local
FROST ST	C-01-0246	Minor Urban Local	Minor Rural Local	Yes	Local
FULLER ST	C-01-0196	Major Urban Local	Minor Rural Local	Yes	Local
FULLER ST	C-01-0196	Major Urban Local	Minor Rural Local	Yes	Local
FURMAN GAMBRELL RD	C-03-0053	Major Rural Local	Major Rural Local		Local
FURMAN GAMBRELL RD	C-03-0053	Major Rural Local	Major Rural Local		Local
FURMAN GAMBRELL RD	C-03-0053	Major Rural Local	Major Rural Local		Local
FURMAN RD	C-06-0089	Minor Rural Local	Minor Rural Local		Local
G ST	C-07-0039E	Major Urban Local	Minor Rural Local	Yes	Local
G ST	C-07-0039E	Major Urban Local	Minor Rural Local	Yes	Local
G ST	C-07-0039E	Major Urban Local	Minor Rural Local	Yes	Local
G W M DR	C-15-0028B	Minor Rural Local	Urban Local		Local
G W STEVENS RD	C-18-0107	Major Rural Local	Minor Rural Local		Local
GABLE DR	C-14-0074A	Minor Rural Local	Major Rural Local		Local
GADWALL DR	C-02-0149	Minor Urban Local	Minor Rural Local	Yes	Local
GAFFNEY RD	C-12-0021	Minor Urban Local	Minor Rural Local	Yes	Local
GAILLARD RD	C-02-0111	Major Rural Local	Minor Rural Local		Local
GAILLARD RD	C-02-0111	Major Rural Local	Minor Rural Local		Local
GAILLARD RD	C-02-0111	Major Rural Local	Minor Rural Local		Local
GAILLARD RD	C-02-0111A	Minor Rural Local	Minor Rural Local		Local
GAILLARD RD	C-02-0112	Minor Rural Local	Minor Rural Local		Local
GAINES RD	C-08-0014	Major Rural Local	Major Rural Local		Local
GAINES RD	C-08-0014	Major Rural Local	Major Rural Local		Local
GAINES RD	C-08-0014	Major Rural Local	Major Rural Local		Local
GAINES RD	C-08-0014	Major Rural Local	Major Rural Local		Local
GAINES RD	C-08-0014	Major Rural Local	Major Rural Local		Local
GAINES RD	C-08-0014	Major Rural Local	Major Rural Local		Local
GAINES RD	C-18-0059	Major Rural Local	Minor Rural Local		Local
GAINES RD	C-18-0059	Major Rural Local	Minor Rural Local		Local
GAINESWOOD RD	C-09-0043C	Minor Urban Local	Minor Rural Local	Yes	Local

GAINESWOOD RD	C-09-0043D	Minor Urban Local	Minor Rural Local	Yes	Local
GALAX CT	C-02-0115B	Minor Rural Local	Minor Rural Local		Local
GALE DR	C-02-0106	Major Rural Local	Minor Rural Local		Local
GALE DR	C-02-0106	Major Rural Local	Minor Rural Local		Local
GALE DR	C-02-0106	Major Rural Local	Minor Rural Local		Local
GALERIE DR	C-01-0029A	Major Urban Local	Minor Rural Local	Yes	Local
GALERIE DR	C-01-0029A	Major Urban Local	Minor Rural Local	Yes	Local
GALERIE DR	C-01-0029R	Major Urban Local	Minor Rural Local	Yes	Local
GALILEE CHURCH RD	C-02-0014C	Minor Urban Local	Minor Rural Local	Yes	Local
GALLANT LN	C-10-0293	Major Urban Local	Minor Rural Local	Yes	Local
GALLANT LN	C-10-0293	Major Urban Local	Minor Rural Local	Yes	Local
GALLANT LN	C-10-0293	Major Urban Local	Minor Rural Local	Yes	Local
GALLOPING GHOST RD	C-08-0096	Major Rural Local	Minor Rural Local		Local
GALLOPING GHOST RD	C-08-0096	Major Rural Local	Minor Rural Local		Local
GALLOPING GHOST RD	C-08-0096	Major Rural Local	Minor Rural Local		Local
GALLOPING GHOST RD	C-08-0096	Major Rural Local	Minor Rural Local		Local
GAMBRELL CIR	C-19-0030	Minor Rural Local	Minor Rural Local		Local
GAMBRELL RD	C-04-0087	Minor Rural Local	Minor Rural Local		Local
GAMBRELL RD	C-20-0052	Major Rural Local	Minor Rural Local		Local
GAMBRELL RD	C-20-0052	Major Rural Local	Minor Rural Local		Local
GAMBRELL RD	C-20-0052	Major Rural Local	Minor Rural Local		Local
GAMBRELL RD	C-20-0052	Major Rural Local	Minor Rural Local		Local
GAMBRELL RD	C-20-0052	Major Rural Local	Minor Rural Local		Local
GAMBRELL RD	C-20-0052	Major Rural Local	Minor Rural Local		Local
GARDEN OF MEMORIES RD	C-18-0053	Minor Rural Local	Minor Rural Local		Local
GARDEN OF MEMORIES RD	C-18-0054	Minor Urban Local	Minor Rural Local		Local
GARDEN OF MEMORIES RD	C-18-0054	Major Rural Local	Minor Rural Local		Local
GARDEN PARK DR	C-06-0115	Minor Rural Local	Minor Rural Local		Local
GARDEN PARK DR	C-06-0115	Minor Rural Local	Minor Rural Local		Local
GARDEN PARK DR	C-06-0115	Minor Rural Local	Minor Rural Local		Local
GARDEN VIEW CT	C-01-0266	Minor Urban Local	Minor Rural Local	Yes	Local
GARDEN WAY DR	C-04-0126	Minor Rural Local	Minor Rural Local		Local
GARLINGTON CT	C-02-0011A	Major Urban Local	Minor Rural Local	Yes	Local
GARLINGTON CT	C-02-0011A	Major Urban Local	Minor Rural Local	Yes	Local
GARLINGTON CT	C-02-0011A	Major Urban Local	Minor Rural Local	Yes	Local
GARLINGTON CT	C-02-0011B	Minor Urban Local	Minor Rural Local	Yes	Local
GARLINGTON CT	C-02-0011C	Minor Urban Local	Minor Rural Local	Yes	Local
GARRETT DR	C-03-0028	Minor Rural Local	Minor Rural Local		Local
GARRETT DR	C-04-0079	Major Rural Local	Minor Rural Local		Local
GARRETT DR	C-04-0079	Major Rural Local	Minor Rural Local		Local
GARRETT DR	C-04-0079	Major Rural Local	Minor Rural Local		Local
GARRETT RD	C-01-0161	Minor Rural Local	Minor Rural Local		Local
GARRISON RD	C-04-0097	Major Rural Local	Minor Rural Local		Local

GARRISON RD	C-04-0097	Major Rural Local	Minor Rural Local		Local
GARY AVE	C-09-0342	Major Urban Local	Urban Local	Yes	Local
GARY AVE	C-09-0342	Major Urban Local	Urban Local	Yes	Local
GARY AVE	C-09-0342	Major Urban Local	Urban Local	Yes	Local
GARY AVE	C-09-0342	Major Urban Local	Urban Local	Yes	Local
GARY AVE	C-09-0342	Major Urban Local	Urban Local	Yes	Local
GARY FARM RD	C-18-0049A	Major Rural Local	Minor Rural Local		Local
GARY RD	C-04-0048	Minor Rural Local	Minor Rural Local		Local
GAVOTTE LN	C-10-0234	Minor Urban Local	Minor Rural Local	Yes	Local
GAYLE RIDGE DR	C-02-0126H	Major Urban Local	Minor Rural Local		Local
GAYLE RIDGE DR	C-02-0126H	Major Urban Local	Minor Rural Local		Local
GAYLE RIDGE DR	C-02-0126H	Major Urban Local	Minor Rural Local		Local
GAYLORD LN	C-04-0106	Minor Rural Local	Minor Rural Local		Local
GEER DR	C-10-0038E	Minor Urban Local	Urban Local	Yes	Local
GENA DR	C-16-0073C	Minor Rural Local	Minor Rural Local		Local
GENE FORRESTER RD	C-16-0084	Major Rural Local	Minor Rural Local		Local
GENE FORRESTER RD	C-16-0084	Major Rural Local	Minor Rural Local		Local
GENEROSTEE CHURCH RD	C-11-0041	Minor Rural Collector	Major Rural Local		Collector
GENEROSTEE CHURCH RD	C-11-0041	Minor Rural Collector	Major Rural Local		Collector
GENEROSTEE CHURCH RD	C-11-0041	Minor Rural Collector	Major Rural Local		Collector
GENEROSTEE CHURCH RD	C-11-0041	Minor Rural Collector	Major Rural Local		Collector
GENEVA CIR	C-09-0354	Minor Urban Local	Urban Local	Yes	Local
GENEVIEVE DR	C-07-0011A	Minor Rural Local	Minor Rural Local		Local
GENEVIEVE DR	C-07-0011A	Minor Rural Local	Minor Rural Local		Local
GENTRY DR	C-10-0013	Minor Urban Local	Urban Local	Yes	Local
GENTRY RD	C-05-0019	Major Rural Local	Minor Rural Collector		Local
GENTRY RD	C-05-0019	Major Rural Local	Minor Rural Collector		Local
GENTRY RD	C-05-0019	Major Rural Local	Minor Rural Collector		Local
GENTRY RD	C-12-0057	Major Rural Local	Major Rural Local		Local
GENTRY RD	C-12-0057	Major Rural Local	Major Rural Local		Local
GENTRY RD	C-12-0057	Major Rural Local	Major Rural Local		Local
GENTRY RD	C-12-0057	Major Rural Local	Major Rural Local		Local
GENTRY RD	C-12-0057	Major Rural Local	Major Rural Local		Local
GENTRY RD	C-12-0057	Major Rural Local	Major Rural Local		Local
GEORGE BTIMMERMAN DR	C-10-0211	Minor Urban Local	Urban Local	Yes	Local
GEORGE BTIMMERMAN DR	C-10-0211	Minor Urban Local	Urban Local	Yes	Local
GEORGE BROCK RD	C-17-0051	Major Rural Local	Major Rural Local		Local
GEORGE BRYANT RD	C-14-0079	Minor Rural Local	Minor Rural Local		Local
GEORGE EDWARD DR	C-15-0176A	Minor Rural Local	Minor Rural Local		Local
GEORGE MCCLAIN LN	C-04-0099	Minor Rural Local	Minor Rural Local		Local
GEORGE MERCK RD	C-12-0044	Minor Rural Local	Minor Rural Local		Local
GEORGE SMITH MILL RD	C-05-0056B	Major Urban Local	Urban Local	Yes	Local
GEORGE SMITH MILL RD	C-05-0056B	Major Urban Local	Urban Local	Yes	Local

GEORGE WILSON RD	C-06-0013	Minor Rural Local	Minor Rural Local		Local
GEORGETOWN DR	C-03-0034B	Major Rural Local	Minor Rural Local		Local
GEORGETOWN DR	C-03-0034B	Major Rural Local	Minor Rural Local		Local
GEORGETOWN DR	C-03-0034B	Major Rural Local	Minor Rural Local		Local
GERRARD POINTE RD	C-08-0076	Minor Rural Local	Minor Rural Local		Local
GERRARD RD	C-09-0068	Minor Urban Collector	Urban Collector	Yes	Collector
GERRARD RD	C-09-0068	Minor Urban Collector	Urban Collector	Yes	Collector
GERRARD RD	C-09-0068	Minor Urban Collector	Urban Collector	Yes	Collector
GERRARD RD	C-09-0068	Minor Urban Collector	Urban Collector	Yes	Collector
GERRARD RD	C-09-0068	Minor Urban Collector	Urban Collector	Yes	Collector
GERRARD RD	C-09-0068	Minor Urban Collector	Urban Collector	Yes	Collector
GERRARD RD	C-09-0068	Minor Urban Collector	Urban Collector	Yes	Collector
GERVAIS RD	C-19-0035	Minor Rural Local	Minor Rural Local		Local
GETSINGER DR	C-14-0070A	Minor Urban Local	Minor Rural Local	Yes	Local
GETSINGER RD	C-09-0262A	Minor Urban Local	Urban Local	Yes	Local
GETTYSBURG DR	C-05-0083	Minor Urban Local	Minor Rural Local	Yes	Local
GHENT DR	C-05-0057B	Minor Rural Local	Urban Local		Local
GIBSON RD	C-04-0062A	Minor Rural Local	Minor Rural Local		Local
GIBSON ST	C-12-0019C	Minor Urban Local	Minor Rural Local	Yes	Local
GILBERT ST	C-09-0252A	Minor Urban Local	Urban Local	Yes	Local
GILES ST	C-09-0368A	Minor Urban Local	Urban Local	Yes	Local
GILES ST	C-09-0368A	Minor Urban Local	Urban Local	Yes	Local
GILES ST	C-09-0368A	Minor Urban Local	Urban Local	Yes	Local
GILKESON RD	C-19-0038	Major Rural Local	Minor Rural Local		Local
GILKESON RD	C-19-0038	Major Rural Local	Minor Rural Local		Local
GILLESPIE RD	C-03-0019	Minor Rural Collector	Minor Rural Collector		Collector
GILLESPIE RD	C-03-0019	Minor Rural Collector	Minor Rural Collector		Collector
GILMER CIR	C-08-0129	Minor Rural Local	Minor Rural Local		Local
GILMER CIR	C-08-0129	Minor Rural Local	Minor Rural Local		Local
GILMER CIR	C-08-0129A	Minor Rural Local	Minor Rural Local		Local
GILMER RD	C-14-0069	Major Urban Local	Minor Rural Local	Yes	Local
GILMER RD	C-14-0069	Major Urban Local	Minor Rural Local	Yes	Local
GILREATH RD	C-10-0053	Major Urban Local	Minor Rural Local	Yes	Local
GILREATH RD	C-10-0053	Major Urban Local	Minor Rural Local	Yes	Local
GILREATH RD	C-10-0053	Minor Urban Local	Minor Rural Local	Yes	Local
GINKGO CT	C-02-0014K	Minor Urban Local	Minor Rural Local	Yes	Local
GIRARD RD	C-20-0057A	Minor Rural Local	Minor Rural Local		Local
GLADE SPRINGS RD	C-10-0062	Minor Urban Local	Minor Rural Local	Yes	Local
GLAZED OAK DR	C-09-0122A	Minor Urban Local	Minor Rural Local	Yes	Local
GLEN ARBOR DR	C-09-0418	Major Urban Local	Urban Local	Yes	Local
GLEN ARBOR DR	C-09-0418	Major Urban Local	Urban Local	Yes	Local
GLEN ARBOR DR	C-09-0418	Major Urban Local	Urban Local	Yes	Local
GLEN EDEN LN	C-12-0043B	Minor Rural Local	Major Rural Local		Local

GLENAIRE RD	C-09-0166	Minor Urban Local	Minor Rural Local	Yes	Local
GLENDAL RD	C-15-0084	Major Urban Local	Urban Local	Yes	Local
GLENDAL RD	C-15-0084	Major Urban Local	Urban Local	Yes	Local
GLENDAL RD	C-15-0085	Minor Urban Local	Urban Local	Yes	Local
GLENNEDDIE RD	C-15-0145	Minor Rural Collector	Minor Rural Local		Collector
GLENNEDDIE RD	C-15-0145	Minor Rural Collector	Minor Rural Local		Collector
GLENN COVE RD	C-11-0023	Minor Rural Local	Minor Rural Local		Local
GLENN FERRY RD	C-20-0022	Minor Rural Collector	Minor Rural Collector		Collector
GLENN FERRY RD	C-20-0022	Minor Rural Collector	Minor Rural Collector		Collector
GLENN FERRY RD	C-20-0022	Minor Rural Collector	Minor Rural Collector		Collector
GLENN FERRY RD	C-20-0022	Minor Rural Collector	Minor Rural Collector		Collector
GLENN FERRY RD	C-20-0022	Minor Rural Collector	Minor Rural Collector		Collector
GLENN FERRY RD	C-20-0022	Minor Rural Collector	Minor Rural Collector		Collector
GLENN FERRY RD	C-20-0022	Minor Rural Collector	Minor Rural Collector		Collector
GLENN FERRY RD	C-20-0022	Minor Rural Collector	Minor Rural Collector		Collector
GLENN FERRY RD	C-20-0022	Minor Rural Collector	Minor Rural Collector		Collector
GLENN ST	C-09-0247A	Minor Urban Local	Urban Local	Yes	Local
GLENN DR	C-12-0036	Major Urban Local	Minor Rural Local	Yes	Local
GLENN DR	C-12-0036	Major Urban Local	Minor Rural Local	Yes	Local
GLINTZ DR	C-06-0120	Major Rural Local	Minor Rural Local		Local
GOLDEN HICKORY DR	C-14-0090	Major Rural Local	Minor Rural Local		Local
GOLDEN HICKORY DR	C-14-0090	Major Rural Local	Minor Rural Local		Local
GOLDEN WILLOW CT	C-01-0228	Minor Urban Local	Minor Rural Local	Yes	Local
GOLF COURSE DR	C-07-0065F	Minor Rural Local	Minor Rural Local		Local
GOLF WIDOW DR	C-14-0073A	Minor Rural Local	Minor Rural Local		Local
GOLF WIDOW DR	C-14-0073A	Minor Rural Local	Minor Rural Local		Local
GOODRICH ST	C-01-0198	Major Urban Local	Minor Rural Local	Yes	Local
GOODRICH ST	C-01-0198	Major Urban Local	Minor Rural Local	Yes	Local
GOODRICH ST	C-01-0198	Major Urban Local	Minor Rural Local	Yes	Local
GOODRICH ST	C-01-0198	Major Urban Local	Minor Rural Local	Yes	Local
GOODRICH ST	C-01-0198	Major Urban Local	Minor Rural Local	Yes	Local
GOODRICH ST	C-01-0198	Major Urban Local	Minor Rural Local	Yes	Local
GOODRICH ST	C-01-0198	Major Urban Local	Minor Rural Local	Yes	Local
GOODRICH ST	C-01-0198	Major Urban Local	Minor Rural Local	Yes	Local
GOODRICH ST	C-01-0198	Major Urban Local	Minor Rural Local	Yes	Local
GOODWIN CIR	C-12-0029	Major Urban Local	Minor Rural Local	Yes	Local
GOODWIN CIR	C-12-0029	Major Urban Local	Minor Rural Local	Yes	Local
GORDON CIR	C-09-0317	Major Urban Local	Urban Local	Yes	Local
GORDON CIR	C-09-0317	Major Urban Local	Urban Local	Yes	Local
GORDON DR	C-08-0056	Minor Rural Local	Minor Rural Local		Local
GORDON DR	C-08-0056	Minor Rural Local	Minor Rural Local		Local

GORDON ST	C-15-0010	Major Urban Local	Urban Local	Yes	Local
GORDON ST	C-15-0010	Major Urban Local	Urban Local	Yes	Local
GORDON ST	C-15-0010	Major Urban Local	Urban Local	Yes	Local
GORDON ST	C-15-0010	Major Urban Local	Urban Local	Yes	Local
GOSHEN WAY	C-18-0115	Minor Rural Local	Minor Rural Local		Local
GOSS SCOTT RD	C-16-0082	Major Rural Local	Minor Rural Local		Local
GOSS SCOTT RD	C-16-0082	Major Rural Local	Minor Rural Local		Local
GOVERNORS BLVD	C-10-0209	Minor Urban Collector	Urban Local	Yes	Collector
GOVERNORS BLVD	C-10-0209	Minor Urban Collector	Urban Local	Yes	Collector
GOVERNORS BLVD	C-10-0209	Minor Urban Collector	Urban Local	Yes	Collector
GRACE LN	C-01-0081	Minor Rural Local	Minor Rural Local		Local
GRACE LN	C-01-0081	Minor Rural Local	Minor Rural Local		Local
GRACEVIEW EAST	C-09-0477	Minor Urban Local		Yes	Local
GRACEVIEW WEST	C-09-0478	Minor Urban Local	Minor Rural Local	Yes	Local
GRACEVIEW WEST	C-09-0478	Minor Urban Local	Minor Rural Local	Yes	Local
GRADY DR	C-15-0197A	Minor Rural Local	Minor Rural Local		Local
GRADY HALL RD	C-11-0032	Major Rural Local	Minor Rural Local		Local
GRADY HALL RD	C-11-0032	Major Rural Local	Minor Rural Local		Local
GRADY HALL RD	C-11-0032	Major Rural Local	Minor Rural Local		Local
GRADY HALL RD	C-11-0032	Major Rural Local	Minor Rural Local		Local
GRADY HALL RD	C-11-0032	Major Rural Local	Minor Rural Local		Local
GRADY HALL RD	C-11-0032	Major Rural Local	Minor Rural Local		Local
GRAHAM RD	C-09-0032	Major Urban Local	Minor Rural Local	Yes	Local
GRAHAM RD	C-09-0032	Major Urban Local	Minor Rural Local	Yes	Local
GRAHAM RD	C-09-0032	Major Urban Local	Minor Rural Local	Yes	Local
GRAND AVE	C-18-0104	Minor Rural Local	Minor Rural Local		Local
GRAND AVE	C-18-0104	Minor Rural Local	Minor Rural Local		Local
GRAND HOLLOW RD	C-02-0184	Minor Rural Local	Minor Rural Local		Local
GRAND HOLLOW RD	C-02-0184	Minor Rural Local	Minor Rural Local		Local
GRAND VIEW TER	C-08-0095A	Minor Rural Local	Minor Rural Local		Local
GRANDVIEW DR	C-09-0029B	Minor Urban Local	Minor Rural Local	Yes	Local
GRANT DR	C-20-0011	Minor Rural Local	Minor Rural Local		Local
GRANT RD	C-06-0041A	Minor Rural Local	Minor Rural Local		Local
GRASSY KNOLL WAY	C-06-0086G	Minor Urban Local	Minor Rural Local	Yes	Local
GRATE RD	C-04-0069	Major Rural Local	Minor Rural Local		Local
GRATE RD	C-04-0069	Major Rural Local	Minor Rural Local		Local
GRATE RD	C-04-0069	Major Rural Local	Minor Rural Local		Local
GRATE RD	C-04-0069	Major Rural Local	Minor Rural Local		Local
GRAY CIR	C-16-0093	Minor Rural Local	Minor Rural Local		Local
GRAY DR	C-07-0040	Major Rural Local	Minor Rural Local		Local
GRAY DR	C-07-0040	Major Rural Local	Minor Rural Local		Local
GRAY DR	C-11-0032A	Major Rural Local	Minor Rural Local		Local
GRAY FOX LN	C-03-0034A	Major Rural Local	Minor Rural Local		Local

GRAY FOX LN	C-03-0034A	Major Rural Local	Minor Rural Local		Local
GRAY FOX LN	C-03-0034A	Major Rural Local	Minor Rural Local		Local
GRAY LOG TURN	C-01-0093E	Minor Urban Local	Minor Rural Local	Yes	Local
GRAY RD	C-16-0095A	Minor Rural Local	Minor Rural Local		Local
GRAYMOSS LN	C-10-0204	Minor Urban Local	Urban Local	Yes	Local
GRAYMOSS LN	C-10-0204	Minor Urban Local	Urban Local	Yes	Local
GRAYMOSS LN	C-10-0204	Minor Urban Local	Urban Local	Yes	Local
GRAYSON CT	C-09-0161D	Minor Urban Local	Minor Rural Local	Yes	Local
GRAYSTONE CT	C-01-0034	Minor Urban Local	Minor Rural Local	Yes	Local
GREAT OAKS DR	C-04-0100A	Minor Rural Local	Minor Rural Local		Local
GREATVIEW LN	C-01-0031G	Minor Urban Local	Minor Rural Local	Yes	Local
GREEN CHASE	C-10-0230	Major Urban Local	Minor Rural Local	Yes	Local
GREEN CHASE	C-10-0230	Major Urban Local	Minor Rural Local	Yes	Local
GREEN CHASE W	C-10-0226	Minor Urban Local	Minor Rural Local	Yes	Local
GREEN CHASE E	C-10-0225	Minor Urban Local	Minor Rural Local	Yes	Local
GREEN CHERRY RD	C-09-0016	Minor Urban Local	Minor Rural Local	Yes	Local
GREEN CREST WAY	C-02-0121B	Minor Rural Local	Minor Rural Local		Local
GREEN FOREST DR	C-09-0071	Major Urban Local	Urban Local	Yes	Local
GREEN FOREST DR	C-09-0071	Major Urban Local	Urban Local	Yes	Local
GREEN FOREST DR	C-09-0071	Major Urban Local	Urban Local	Yes	Local
GREEN HILL DR	C-10-0198	Major Urban Local	Urban Local	Yes	Local
GREEN HILL DR	C-10-0198	Major Urban Local	Urban Local	Yes	Local
GREEN HILL DR	C-10-0198	Major Urban Local	Urban Local	Yes	Local
GREEN OAKS DR	C-15-0102	Major Urban Local	Urban Local	Yes	Local
GREEN OAKS DR	C-15-0102	Major Urban Local	Urban Local	Yes	Local
GREEN OAKS DR	C-15-0102	Major Urban Local	Urban Local	Yes	Local
GREEN POND RD	C-08-0073	Major Rural Local	Minor Rural Local		Local
GREEN POND RD	C-08-0073	Major Rural Local	Minor Rural Local		Local
GREEN POND RD	C-08-0073	Major Urban Local	Minor Rural Local	Yes	Local
GREEN RIDGE DR	C-02-0121A	Minor Rural Local	Minor Rural Local		Local
GREEN RIDGE DR	C-02-0121A	Minor Rural Local	Minor Rural Local		Local
GREEN ST	C-01-0194	Major Urban Local	Minor Rural Local	Yes	Local
GREEN ST	C-01-0194	Major Urban Local	Minor Rural Local	Yes	Local
GREEN ST	C-01-0194	Major Urban Local	Minor Rural Local	Yes	Local
GREEN ST	C-01-0194	Major Urban Local	Minor Rural Local	Yes	Local
GREEN TEA LN	C-09-0365	Minor Urban Local	Urban Local	Yes	Local
GREEN VALLEY CIR	C-15-0167A	Major Rural Local	Minor Rural Local		Local
GREEN VALLEY CIR	C-15-0167A	Major Rural Local	Minor Rural Local		Local
GREEN VALLEY RD	C-10-0059	Major Urban Local	Minor Rural Local	Yes	Local
GREEN VALLEY RD	C-10-0059	Major Urban Local	Minor Rural Local	Yes	Local
GREEN VALLEY RD	C-15-0167B	Major Rural Local	Minor Rural Local		Local
GREEN VALLEY RD	C-15-0167B	Major Rural Local	Minor Rural Local		Local
GREEN VALLEY RD	C-15-0167B	Major Rural Local	Minor Rural Local		Local

GREEN WILLOW TRL	C-14-0094	Major Rural Local	Minor Rural Local		Local
GREEN WILLOW TRL	C-14-0094	Major Rural Local	Minor Rural Local		Local
GREEN WILLOW TRL	C-14-0094	Major Rural Local	Minor Rural Local		Local
GREENBRIAR LN	C-09-0137	Minor Urban Local	Urban Local	Yes	Local
GREENBRIAR RD	C-10-0128	Major Urban Local	Urban Local	Yes	Local
GREENBRIAR RD	C-10-0128	Major Urban Local	Urban Local	Yes	Local
GREENBRIAR RD	C-10-0128	Major Urban Local	Urban Local	Yes	Local
GREENBRIAR RD	C-10-0128	Major Urban Local	Urban Local	Yes	Local
GREENFIELD AVE	C-05-0061	Minor Rural Local	Minor Rural Local		Local
GREENLAND RD	C-09-0350	Major Urban Local	Urban Local	Yes	Local
GREENLAND RD	C-09-0350	Major Urban Local	Urban Local	Yes	Local
GREENLAND RD	C-09-0350	Major Urban Local	Urban Local	Yes	Local
GREENLEAF DR	C-09-0351	Major Urban Local	Urban Local	Yes	Local
GREENLEAF DR	C-09-0351	Major Urban Local	Urban Local	Yes	Local
GREENMEADOW CIR	C-09-0352	Major Urban Local	Minor Rural Local	Yes	Local
GREENMEADOW CIR	C-09-0352	Major Urban Local	Minor Rural Local	Yes	Local
GREENMEADOW CIR	C-09-0352	Major Urban Local	Minor Rural Local	Yes	Local
GREENTREE CIR	C-09-0333	Major Urban Local	Urban Local	Yes	Local
GREENTREE CIR	C-09-0333	Major Urban Local	Urban Local	Yes	Local
GREENTREE CIR	C-09-0333A	Minor Urban Local	Urban Local	Yes	Local
GREENVIEW DR	C-09-0074	Minor Urban Local	Urban Local	Yes	Local
GREENVIEW DR	C-09-0074	Minor Urban Local	Urban Local	Yes	Local
GREENVIEW LN	C-09-0274	Major Urban Local	Urban Local	Yes	Local
GREENVIEW LN	C-09-0274	Major Urban Local	Urban Local	Yes	Local
GREENWAY DR	C-09-0058	Minor Urban Local	Minor Rural Local	Yes	Local
GREENWOOD AVE	C-15-0119	Major Rural Local	Urban Local		Local
GREENWOOD AVE	C-15-0119	Major Rural Local	Urban Local		Local
GREENWOOD CT	C-01-0063	Minor Urban Local	Minor Rural Local	Yes	Local
GREGG SHOALS RD	C-13-0010	Major Rural Local	Major Rural Local		Local
GREGG SHOALS RD	C-13-0010	Major Rural Local	Major Rural Local		Local
GREGG SHOALS RD	C-13-0010	Major Rural Local	Major Rural Local		Local
GREGG SHOALS RD	C-13-0010	Major Rural Local	Major Rural Local		Local
GREGG SHOALS RD	C-13-0010	Major Rural Local	Major Rural Local		Local
GREGORY CT	C-09-0165C	Major Rural Local	Minor Rural Local		Local
GREGORY CT	C-09-0165C	Major Urban Local	Minor Rural Local	Yes	Local
GREGORY CT	C-09-0165C	Major Rural Local	Minor Rural Local		Local
GRIFFIN FARM RD	C-17-0035	Minor Rural Collector	Major Rural Local		Collector
GRIFFIN FARM RD	C-17-0035	Minor Rural Collector	Major Rural Local		Collector
GRIFFIN FARM RD	C-17-0035	Minor Rural Collector	Major Rural Local		Collector
GRIFFIN FARM RD	C-17-0035	Minor Rural Collector	Major Rural Local		Collector
GRIFFIN FARM RD	C-17-0035	Minor Rural Collector	Major Rural Local		Collector
GRIFFIN FARM RD	C-17-0035	Minor Rural Collector	Major Rural Local		Collector
GRIFFITH DR	C-03-0042	Minor Rural Collector	Minor Rural Collector		Collector

GRIFFITH DR	C-06-0078A	Minor Rural Local	Minor Rural Local		Local
GRIMES ST	C-15-0046	Major Urban Local	Urban Local	Yes	Local
GRIMES ST	C-15-0046	Major Urban Local	Urban Local	Yes	Local
GRIMES ST	C-15-0046	Major Urban Local	Urban Local	Yes	Local
GRIMES ST	C-15-0046	Major Urban Local	Urban Local	Yes	Local
GRIMES ST	C-15-0046	Major Urban Local	Urban Local	Yes	Local
GRINDSTONE WAY	C-04-0164	Minor Rural Local	Minor Rural Local		Local
GROVE PARK DR	C-06-0131	Minor Rural Local	Minor Rural Local		Local
GROVE PARK DR	C-06-0131	Minor Rural Local	Minor Rural Local		Local
GROVE PARK DR	C-06-0131	Minor Rural Local	Minor Rural Local		Local
GROVE PARK DR	C-06-0131	Minor Rural Local	Minor Rural Local		Local
GROVE RD	C-14-0058	Minor Rural Collector	Major Rural Local		Collector
GROVE RD	C-14-0058	Minor Rural Collector	Major Rural Local		Collector
GROVE RD	C-14-0058	Minor Rural Collector	Major Rural Local		Collector
GROVE RD	C-14-0058	Minor Rural Collector	Major Rural Local		Collector
GROVE RD	C-14-0058	Minor Rural Collector	Major Rural Local		Collector
GROVELAND CT	C-09-0469	Minor Rural Local	Major Rural Local		Local
GRUBB DR	C-01-0174B	Minor Rural Local	Minor Rural Local		Local
GUEST CIR	C-15-0202	Major Rural Local	Minor Rural Local	Yes	Local
GUEST CIR	C-15-0202	Major Rural Local	Minor Rural Local	Yes	Local
GUEST CIR	C-15-0202	Major Rural Local	Minor Rural Local	Yes	Local
GUILFORD DR	C-02-0169	Major Urban Local	Minor Rural Local	Yes	Local
GUILFORD DR	C-02-0169	Major Urban Local	Minor Rural Local	Yes	Local
GUILFORD DR	C-02-0169	Major Urban Local	Minor Rural Local	Yes	Local
GUINEVERE DR	C-01-0105I	Major Urban Local	Minor Rural Local	Yes	Local
GUNNELLS RD	C-17-0049	Minor Rural Local	Minor Rural Local		Local
GUNTER CT	C-02-0122G	Minor Rural Local	Minor Rural Local		Local
GURLEY ST	C-09-0245	Major Urban Local	Urban Local	Yes	Local
GURLEY ST	C-09-0245	Major Urban Local	Urban Local	Yes	Local
GURLEY ST	C-09-0245	Major Urban Local	Urban Local	Yes	Local
GURLEY ST	C-09-0245	Major Urban Local	Urban Local	Yes	Local
GUTHRIE GROVE CHURCH RD	C-06-0056	Major Rural Local	Major Rural Local		Local
GUTHRIE GROVE CHURCH RD	C-06-0056	Major Rural Local	Major Rural Local		Local
GUTHRIE GROVE CHURCH RD	C-06-0056	Major Rural Local	Major Rural Local		Local
GUTHRIE GROVE CHURCH RD	C-06-0056	Major Rural Local	Major Rural Local		Local
GUTHRIE RD	C-18-0020A	Major Rural Local	Major Rural Local		Local
GUY RD	C-04-0053	Minor Rural Local	Minor Rural Local		Local
GUY RD	C-04-0053	Minor Rural Local	Minor Rural Local		Local
GUY ST	C-07-0095	Major Urban Local	Minor Rural Local	Yes	Local
GUY ST	C-07-0095	Major Urban Local	Minor Rural Local	Yes	Local
GUY ST	C-07-0095	Major Urban Local	Minor Rural Local	Yes	Local
GUY ST	C-07-0095	Major Urban Local	Minor Rural Local		Local
GUY ST	C-15-0099E	Minor Urban Local	Urban Local	Yes	Local

GUY ST	C-15-0099E	Minor Urban Local	Urban Local	Yes	Local
GUYTON RD	C-06-0049	Major Rural Local	Minor Rural Local		Local
GUYTON RD	C-06-0049	Major Rural Local	Minor Rural Local		Local
GUYTON RD	C-06-0049	Major Rural Local	Minor Rural Local		Local
H H FOSTER DR	C-16-0128	Major Rural Local	Minor Rural Local		Local
H H FOSTER DR	C-16-0128	Major Rural Local	Minor Rural Local		Local
H I TAYLOR RD	C-07-0049	Minor Urban Collector	Major Rural Local	Yes	Collector
H I TAYLOR RD	C-07-0049	Minor Urban Collector	Major Rural Local	Yes	Collector
H I TAYLOR RD	C-07-0049	Minor Urban Collector	Major Rural Local	Yes	Collector
H I TAYLOR RD	C-07-0049	Minor Urban Collector	Major Rural Local	Yes	Collector
HABERSHAM RD	C-17-0054	Major Rural Local	Minor Rural Local		Local
HABERSHAM RD	C-17-0054	Major Rural Local	Minor Rural Local		Local
HACK ST	C-09-0325	Minor Urban Local	Urban Local	Yes	Local
HALE ST	C-01-0199	Major Urban Local	Minor Rural Local	Yes	Local
HALE ST	C-01-0199	Major Urban Local	Minor Rural Local	Yes	Local
HALL RD	C-02-0116	Major Rural Local	Minor Rural Local		Local
HALL RD	C-02-0116	Major Rural Local	Minor Rural Local		Local
HALL RD	C-02-0116	Major Rural Local	Minor Rural Local		Local
HALL RD	C-06-0031A	Major Rural Local	Minor Rural Local		Local
HALL RD	C-16-0108	Minor Rural Collector	Minor Rural Local		Collector
HALL RD	C-16-0108	Minor Rural Collector	Minor Rural Local		Collector
HALL RD	C-17-0063	Minor Rural Local	Minor Rural Local		Local
HALL ST	C-15-0099F	Minor Urban Collector	Urban Local	Yes	Collector
HALL ST	C-15-0099F	Minor Urban Collector	Urban Local	Yes	Collector
HALL ST	C-15-0099F	Minor Urban Collector	Urban Local	Yes	Collector
HALL ST	C-15-0099F	Minor Urban Collector	Urban Local	Yes	Collector
HALL ST	C-15-0099F	Minor Urban Collector	Urban Local	Yes	Collector
HALL ST	C-15-0099F	Minor Urban Collector	Urban Local	Yes	Collector
HALL ST	C-15-0099F	Minor Urban Collector	Urban Local	Yes	Collector
HALL ST	C-15-0099F	Minor Urban Collector	Urban Local	Yes	Collector
HALL ST	C-15-0099F	Minor Urban Collector	Urban Local	Yes	Collector
HALL ST	C-15-0099F	Minor Urban Collector	Urban Local	Yes	Collector
HALL WHITE DR	C-09-0165A	Minor Rural Local	Minor Rural Local		Local
HALTER DR	C-01-0075A	Minor Urban Local	Minor Rural Local	Yes	Local
HAMBY DR	C-02-0066	Minor Urban Local	Minor Rural Local	Yes	Local
HAMBY RD	C-15-0172	Major Rural Local	Minor Rural Local		Local
HAMBY RD	C-15-0172	Major Rural Local	Minor Rural Local		Local
HAMBY RD	C-15-0172	Major Rural Local	Minor Rural Local		Local
HAMBY RD	C-15-0172	Major Rural Local	Minor Rural Local		Local
HAMBY RD	C-18-0050A	Minor Rural Collector	Minor Rural Collector		Collector
HAMBY RD	C-18-0050A	Minor Rural Collector	Minor Rural Collector		Collector
HAMBY RD	C-18-0050A	Minor Rural Collector	Minor Rural Collector		Collector

HAMBY RD	C-18-0065	Minor Rural Collector	Minor Rural Collector		Collector
HAMILTON DR	C-10-0137A	Major Urban Local	Minor Rural Local	Yes	Local
HAMILTON DR	C-10-0137A	Major Urban Local	Minor Rural Local	Yes	Local
HAMILTON LN	C-03-0034D	Major Rural Local	Minor Rural Local		Local
HAMILTON LN	C-03-0034D	Major Rural Local	Minor Rural Local		Local
HAMILTON LN	C-03-0034D	Major Rural Local	Minor Rural Local		Local
HAMLIN RD	C-02-0137	Minor Rural Collector	Minor Rural Collector		Collector
HAMLIN RD	C-02-0137	Minor Rural Collector	Minor Rural Collector		Collector
HAMLIN RD	C-02-0137	Minor Rural Collector	Minor Rural Collector		Collector
HAMLIN RD	C-02-0137	Minor Rural Collector	Minor Rural Collector		Collector
HAMLIN RD	C-02-0137	Minor Rural Collector	Minor Rural Collector		Collector
HAMLIN RD	C-02-0137	Minor Rural Collector	Minor Rural Collector		Collector
HAMLIN RD	C-02-0137	Minor Rural Collector	Minor Rural Collector		Collector
HAMLIN RD	C-02-0137	Minor Rural Collector	Minor Rural Collector		Collector
HAMLIN RD	C-02-0137	Minor Rural Collector	Minor Rural Collector		Collector
HAMLIN RD	C-02-0137	Minor Rural Collector	Minor Rural Collector		Collector
HAMMOND CIR	C-15-0140	Minor Urban Local	Minor Rural Local	Yes	Local
HAMMOND RD	C-07-0035	Minor Rural Local	Minor Rural Local		Local
HAMMOND SCHOOL RD	C-10-0096	Major Rural Local	Major Rural Local		Local
HAMPTON RD	C-06-0027	Major Rural Collector	Minor Rural Collector		Collector
HAMPTON RD	C-06-0027	Major Rural Collector	Minor Rural Collector		Collector
HAMPTON ST	C-01-0188	Minor Urban Local	Minor Rural Local	Yes	Local
HAND DR	C-18-0102	Minor Rural Local	Minor Rural Local		Local
HANEY RD	C-17-0061A	Minor Rural Local	Minor Rural Local		Local
HANFORD CLOSE	C-01-0010B	Minor Urban Local	Minor Rural Local	Yes	Local
HANKS GIN RD	C-17-0020	Major Rural Local	Minor Rural Local		Local
HANKS GIN RD	C-17-0020	Major Rural Local	Minor Rural Local		Local
HANKS RD	C-09-0231	Minor Urban Local	Urban Local	Yes	Local
HANNAH CIR	C-14-0089A	Major Rural Local	Minor Rural Local		Local
HANNAH CIR	C-14-0089A	Major Rural Local	Minor Rural Local		Local
HARBIN RD	C-11-0033	Minor Rural Local	Minor Rural Local		Local
HARBISON DR	C-07-0018R	Minor Rural Local	Minor Rural Local		Local
HARBOR DR	C-04-0059B	Major Urban Local	Minor Rural Local	Yes	Local
HARBOR DR	C-04-0059B	Major Urban Local	Minor Rural Local	Yes	Local
HARBOR DR	C-04-0059B	Major Urban Local	Minor Rural Local	Yes	Local
HARBOR DR	C-04-0059B	Major Urban Local	Minor Rural Local	Yes	Local
HARBOR DR	C-04-0059B	Major Urban Local	Minor Rural Local	Yes	Local
HARBOR DR	C-04-0059B	Major Urban Local	Minor Rural Local	Yes	Local
HARBOR LN	C-20-0062A	Minor Rural Local	Minor Rural Local		Local
HARBOR LN	C-20-0062A	Minor Rural Local	Minor Rural Local		Local
HARBOR LN	C-20-0062B	Minor Rural Local	Minor Rural Local		Local

HARBOR RD	C-14-0096	Minor Rural Local	Minor Rural Local		Local
HARBOR WAY	C-04-0059A	Major Urban Local	Minor Rural Local	Yes	Local
HARBOROUGH RD	C-09-0104	Major Urban Local	Urban Local	Yes	Local
HARBOROUGH RD	C-09-0104	Major Urban Local	Urban Local	Yes	Local
HARBOROUGH RD	C-09-0104	Major Urban Local	Urban Local	Yes	Local
HARBOROUGH RD	C-09-0104A	Minor Urban Local	Urban Local	Yes	Local
HARBOUR POINT DR	C-08-0107	Minor Rural Local	Minor Rural Local		Local
HARBOUR SPRINGS WAY	C-08-0142	Minor Rural Local	Minor Rural Local		Local
HARD HILLHOUSE DR	C-09-0415	Minor Rural Collector	Urban Collector		Collector
HARDEMAN ST	C-01-0124	Major Urban Local	Minor Rural Local	Yes	Local
HARDEMAN ST	C-01-0124	Major Urban Local	Minor Rural Local	Yes	Local
HARDEMAN ST	C-01-0128A	Minor Urban Local	Minor Rural Local	Yes	Local
HARLEY RD	C-12-0012	Minor Rural Local	Minor Rural Local		Local
HARLOND DR	C-10-0239	Minor Urban Local	Minor Rural Local	Yes	Local
HAROLD LN	C-18-0047A	Minor Rural Local	Minor Rural Local		Local
HARPER RD	C-05-0010	Major Rural Local	Major Rural Local		Local
HARPER RD	C-05-0010	Major Rural Local	Major Rural Local		Local
HARPERS WAY	C-10-0205	Major Urban Local	Minor Rural Local	Yes	Local
HARPERS WAY	C-10-0205	Major Urban Local	Minor Rural Local	Yes	Local
HARRELL DR	C-15-0065	Minor Urban Local	Urban Local	Yes	Local
HARRIETT CIR	C-10-0114	Minor Urban Collector	Minor Rural Collector	Yes	Collector
HARRIETT CIR	C-10-0114	Minor Urban Collector	Minor Rural Collector	Yes	Collector
HARRIETT CIR	C-10-0114	Minor Urban Collector	Minor Rural Collector	Yes	Collector
HARRIETT CIR	C-10-0114	Minor Urban Collector	Minor Rural Collector	Yes	Collector
HARRIETT CIR	C-10-0114	Minor Urban Collector	Minor Rural Collector	Yes	Collector
HARRINGTON DR	C-09-0419	Major Urban Local	Urban Local	Yes	Local
HARRINGTON DR	C-09-0419	Major Urban Local	Urban Local	Yes	Local
HARRINGTON DR	C-09-0419	Major Urban Local	Urban Local	Yes	Local
HARRINGTON RD	C-15-0149	Minor Urban Local	Urban Local	Yes	Local
HARRIS RD	C-04-0094	Minor Rural Local	Minor Rural Local		Local
HARRIS ST	C-09-0338	Major Urban Local	Urban Local	Yes	Local
HARRIS ST	C-09-0338	Major Urban Local	Urban Local	Yes	Local
HARRIS WILLIAMS RD	C-16-0062	Major Rural Local	Minor Rural Local		Local
HARRISON RD	C-01-0067	Minor Rural Local	Minor Rural Local		Local
HARRISON RD	C-09-0128A	Minor Urban Local	Minor Rural Local	Yes	Local
HARRISON RD	C-09-0128A	Minor Urban Local	Minor Rural Local	Yes	Local
HARROGATE LN	C-01-0014A	Minor Urban Local	Minor Rural Local	Yes	Local
HARROGATE LN	C-01-0014A	Minor Urban Local	Minor Rural Local	Yes	Local
HARROGATE LN	C-01-0014A	Minor Urban Local	Minor Rural Local	Yes	Local
HARRY DAVIS RD	C-08-0032	Minor Rural Local	Minor Rural Local		Local
HARRY DR	C-15-0142	Minor Urban Collector	Urban Local	Yes	Collector
HARRY DR	C-15-0142	Minor Urban Collector	Urban Local	Yes	Collector
HARRY DR	C-15-0142	Minor Urban Collector	Urban Local	Yes	Collector

[illegible]

HAVENSHIRE PL	C-10-0256	Minor Rural Local	Minor Rural Local		Local
HAVENSHIRE PL	C-10-0256	Minor Rural Local	Minor Rural Local		Local
HAVERHILL LN	C-01-0290	Major Urban Local		Yes	Local
HAVERHILL LN	C-01-0290	Major Urban Local		Yes	Local
HAVERHILL LN	C-01-0290	Major Urban Local		Yes	Local
HAVERHILL LN	C-01-0290	Major Urban Local		Yes	Local
HAVERHILL LN	C-01-0290	Major Urban Local		Yes	Local
HAWK RIDGE DR	C-14-0097	Major Rural Local	Minor Rural Local		Local
HAWK RIDGE DR	C-14-0097	Major Urban Local	Minor Rural Local	Yes	Local
HAWK RIDGE DR	C-14-0097	Major Urban Local	Minor Rural Local	Yes	Local
HAWK RIDGE DR	C-14-0097	Major Urban Local	Minor Rural Local	Yes	Local
HAWK RIDGE DR	C-14-0097	Major Rural Local	Minor Rural Local		Local
HAWKINS LN	C-17-0023	Major Rural Local	Minor Rural Local		Local
HAWKINS LN	C-17-0023	Major Rural Local	Minor Rural Local		Local
HAWKINS RD	C-17-0030	Minor Rural Local	Minor Rural Local		Local
HAWKINS ST	C-09-0267	Major Urban Local	Urban Local	Yes	Local
HAWKINS ST	C-09-0267	Major Urban Local	Urban Local	Yes	Local
HAWKS NEST	C-10-0337	Minor Rural Local	Minor Rural Local		Local
HAWNES PL	C-10-0147C	Minor Urban Local	Minor Rural Local	Yes	Local
HAWTHORNE DR	C-09-0062	Minor Urban Local	Minor Rural Local	Yes	Local
HAYNES ST	C-01-0135	Major Urban Local	Minor Rural Local	Yes	Local
HAYNES ST	C-01-0135	Major Urban Local	Minor Rural Local	Yes	Local
HAYNES ST	C-01-0135	Major Urban Local	Minor Rural Local	Yes	Local
HAYNES ST	C-01-0135	Major Urban Local	Minor Rural Local	Yes	Local
HAYNIE AVE	C-16-0059	Major Rural Local	Minor Rural Local		Local
HAYNIE AVE	C-16-0059	Major Rural Local	Minor Rural Local		Local
HAYNIE DR	C-14-0076C	Minor Rural Local	Minor Rural Local		Local
HAYNIE MILL RD	C-14-0023	Major Rural Local	Minor Rural Local		Local
HAYNIE MILL RD	C-14-0023	Major Rural Local	Minor Rural Local		Local
HAYNIE MILL RD	C-14-0023	Major Rural Local	Minor Rural Local		Local
HAYNIE RD	C-09-0208A	Minor Urban Local	Urban Local	Yes	Local
HAYNIE ST	C-15-0074	Minor Urban Local	Urban Local	Yes	Local
HAZEL AVE	C-15-0040A	Minor Urban Local	Urban Local	Yes	Local
HAZELWOOD AVE	C-09-0307	Major Urban Local	Urban Local	Yes	Local
HAZELWOOD AVE	C-09-0307	Major Urban Local	Urban Local	Yes	Local
HAZELWOOD AVE	C-09-0307	Major Urban Local	Urban Local	Yes	Local
HEATHSTONE DR	C-10-0162	Minor Urban Local	Urban Local	Yes	Local
HEATHER TRL	C-15-0136	Minor Urban Local	Urban Local	Yes	Local
HEATHER TRL	C-15-0136	Minor Urban Local	Urban Local	Yes	Local
HEATHER TRL	C-15-0136	Minor Urban Local	Urban Local	Yes	Local
HEATHSBROOK CT	C-09-0212G	Minor Urban Local	Urban Local	Yes	Local
HEATHSWOOD DR	C-02-0035	Major Urban Local	Minor Rural Local	Yes	Local
HEATHSWOOD DR	C-02-0035	Minor Rural Local	Minor Rural Local		Local

HEATHERWOOD DR	C-02-0035	Major Urban Local	Minor Rural Local	Yes	Local
HEBRON CHURCH RD	C-16-0025	Minor Rural Collector	Minor Rural Collector		Collector
HEBRON CHURCH RD	C-16-0025	Minor Rural Collector	Minor Rural Collector		Collector
HEBRON CHURCH RD	C-16-0025	Minor Rural Collector	Minor Rural Collector		Collector
HEBRON CHURCH RD	C-16-0025	Minor Rural Collector	Minor Rural Collector		Collector
HEBRON CHURCH RD	C-16-0025	Minor Rural Collector	Minor Rural Collector		Collector
HELEN DR	C-12-0031	Major Urban Local	Minor Rural Local	Yes	Local
HELEN DR	C-12-0031	Major Urban Local	Minor Rural Local	Yes	Local
HELWALS RD	C-13-0029	Minor Rural Local	Minor Rural Local		Local
HEMBREE CREEK RD	C-09-0139A	Major Urban Local	Urban Local	Yes	Local
HEMBREE CREEK RD	C-09-0139A	Major Urban Local	Urban Local	Yes	Local
HEMBREE RD	C-09-0151	Minor Urban Collector	Urban Collector	Yes	Collector
HEMBREE RD	C-09-0151	Minor Urban Collector	Urban Collector	Yes	Collector
HEMBREE RD	C-09-0151	Minor Urban Collector	Urban Collector	Yes	Collector
HEMBREE RD	C-09-0151	Minor Urban Collector	Urban Collector	Yes	Collector
HEMBREE RD	C-09-0151	Minor Urban Collector	Urban Collector	Yes	Collector
HEMBREE RD	C-09-0151	Minor Urban Collector	Urban Collector	Yes	Collector
HEMBREE RD	C-09-0151	Minor Urban Collector	Urban Collector	Yes	Collector
HEMBREE RD	C-09-0151	Minor Urban Collector	Urban Collector	Yes	Collector
HEMBREE RD	C-09-0151	Minor Urban Collector	Urban Collector	Yes	Collector
HEMLOCK AVE	C-09-0061	Minor Urban Local	Minor Rural Local	Yes	Local
HEMLOCK AVE	C-09-0061	Minor Urban Local	Minor Rural Local	Yes	Local
HEMLOCK AVE	C-09-0061	Minor Urban Local	Minor Rural Local	Yes	Local
HEMLOCK DR	C-07-0065E	Minor Urban Local	Minor Rural Local	Yes	Local
HENDRICKS RD	C-02-0140	Major Rural Local	Major Rural Local		Local
HENDRICKS RD	C-02-0140	Major Rural Local	Major Rural Local		Local
HENDRICKS RD	C-02-0140	Major Rural Local	Major Rural Local		Local
HENDRICKS RD	C-02-0140	Major Rural Local	Major Rural Local		Local
HENDRICKS RD	C-02-0140	Major Rural Local	Major Rural Local		Local
HENDRICKS RD	C-02-0140	Major Rural Local	Major Rural Local		Local
HENDRICKS RD	C-02-0140	Major Rural Local	Major Rural Local		Local
HENDRIX LN	C-13-0019	Minor Rural Local	Minor Rural Local		Local
HENRY CULLIINS RD	C-14-0074B	Minor Rural Local	Minor Rural Local		Local
HERITAGE LN	C-01-0069	Minor Rural Local	Minor Rural Local		Local
HERITAGE LN	C-01-0069	Minor Rural Local	Minor Rural Local		Local
HERITAGE LN	C-01-0069B	Minor Rural Local	Minor Rural Local		Local
HERMITAGE DR	C-04-0107	Minor Rural Local	Minor Rural Local		Local
HERMITAGE DR	C-04-0107	Minor Rural Local	Minor Rural Local		Local
HERRING AVE	C-09-0346	Major Urban Local	Urban Local	Yes	Local
HERRING AVE	C-09-0346	Major Urban Local	Urban Local	Yes	Local
HIAWASSEE RD	C-08-0053	Major Rural Local	Minor Rural Local		Local
HIAWASSEE RD	C-08-0053	Major Rural Local	Minor Rural Local		Local
HIAWASSEE RD	C-08-0053	Major Rural Local	Minor Rural Local		Local
HIBISCUS DR	C-02-0014L	Minor Urban Local	Minor Rural Local	Yes	Local

HIBISCUS DR	C-02-0014L	Minor Urban Local	Minor Rural Local	Yes	Local
HICKORY BRANCH DR	C-01-0216	Major Urban Local	Minor Rural Local	Yes	Local
HICKORY FOREST DR	C-12-0079	Minor Rural Local	Minor Rural Local		Local
HICKORY HOLLOW RD	C-05-0048B	Minor Rural Local	Urban Local		Local
HICKORY LN	C-15-0116	Minor Urban Local	Urban Local	Yes	Local
HICKORY RD	C-06-0081	Major Rural Local	Minor Rural Local		Local
HICKORY RD	C-06-0081	Major Rural Local	Minor Rural Local		Local
HICKORY RD	C-06-0081	Major Rural Local	Minor Rural Local		Local
HICKORY RD	C-09-0184	Major Urban Local	Urban Local	Yes	Local
HICKORY RD	C-09-0184	Major Urban Local	Urban Local	Yes	Local
HICKORY RD	C-09-0184	Major Urban Local	Urban Local	Yes	Local
HICKORY RIDGE RD	C-08-0063A	Major Rural Local	Minor Rural Local		Local
HICKORY RIDGE RD	C-08-0063A	Major Rural Local	Minor Rural Local		Local
HICKORY RUN DR	C-02-0141	Major Urban Local	Minor Rural Local	Yes	Local
HICKORY RUN DR	C-02-0141	Minor Urban Local	Minor Rural Local	Yes	Local
HICKORY ST	C-07-0018P	Minor Urban Local	Minor Rural Local		Local
HICKS CT	C-01-0061	Minor Urban Local	Minor Rural Local	Yes	Local
HICKS DR	C-12-0068	Minor Rural Local	Minor Rural Local		Local
HIDDEN COVE CIR	C-09-0026A	Minor Urban Local	Minor Rural Local	Yes	Local
HIDDEN CREEK DR	C-02-0126C	Major Urban Local	Minor Rural Local	Yes	Local
HIDDEN FALLS DR	C-06-0086C	Minor Urban Local	Minor Rural Local	Yes	Local
HIDDEN FALLS DR	C-06-0086C	Minor Urban Local	Minor Rural Local	Yes	Local
HIDDEN FALLS DR	C-06-0086D	Minor Urban Local	Minor Rural Local	Yes	Local
HIDDEN HILLS RD	C-12-0055A	Minor Rural Local	Minor Rural Local		Local
HIDDEN LAKE DR	C-02-0133A	Minor Rural Local	Minor Rural Local		Local
HIDDEN LAKE DR	C-09-0023B	Minor Urban Local	Minor Rural Local	Yes	Local
HIGH FIELD CT	C-11-0048	Minor Rural Local	Minor Rural Local		Local
HIGHBOURNE CT	C-02-0017A	Minor Urban Local	Minor Rural Local	Yes	Local
HIGHBOURNE CT	C-02-0017A	Minor Urban Local	Minor Rural Local	Yes	Local
HIGHPOINT RD	C-02-0100A	Minor Rural Local	Minor Rural Local		Local
HILL F.D	C-05-0029	Major Rural Local	Minor Rural Local		Local
HILL RD	C-05-0029	Major Rural Local	Minor Rural Local		Local
HILL ST	C-15-0048	Major Urban Local	Urban Local	Yes	Local
HILL ST	C-15-0048	Major Urban Local	Urban Local	Yes	Local
HILL ST	C-15-0048	Major Urban Local	Urban Local	Yes	Local
HILL ST	C-15-0048	Major Urban Local	Urban Local	Yes	Local
HILL ST	C-15-0048	Major Urban Local	Urban Local	Yes	Local
HILL ST	C-15-0048	Major Urban Local	Urban Local	Yes	Local
HILLCREST CIR	C-18-0094	Major Urban Local	Minor Rural Local	Yes	Local
HILLCREST CIR	C-18-0094	Major Urban Local	Minor Rural Local	Yes	Local
HILLCREST CIR	C-18-0094	Major Urban Local	Minor Rural Local	Yes	Local
HILLCREST CT	C-10-0342	Minor Urban Local		Yes	Local
HILLCREST CT	C-10-0342	Minor Urban Local		Yes	Local

HILLCREST DR	C-07-0055	Major Urban Local	Minor Rural Local	Yes	Local
HILLCREST DR	C-07-0055	Major Urban Local	Minor Rural Local	Yes	Local
HILLCREST DR	C-07-0055	Major Urban Local	Minor Rural Local	Yes	Local
HILLDALE DR	C-09-0109	Minor Urban Local	Urban Local	Yes	Local
HILLDALE DR	C-09-0109	Minor Urban Local	Urban Local	Yes	Local
HILLHOUSE RD	C-09-0280	Major Rural Local	Minor Rural Local		Local
HILLHOUSE RD	C-09-0280	Major Rural Local	Minor Rural Local		Local
HILLHOUSE RD	C-09-0280	Major Rural Local	Minor Rural Local		Local
HILLHOUSE RD	C-09-0280	Major Rural Local	Minor Rural Local		Local
HILLMAN DR	C-15-0057	Major Urban Local	Urban Local	Yes	Local
HILLMAN DR	C-15-0057	Major Urban Local	Urban Local	Yes	Local
HILLMAN DR	C-15-0057	Major Urban Local	Urban Local	Yes	Local
HILLMAN DR	C-15-0057	Major Urban Local	Urban Local	Yes	Local
HILLMAN DR	C-15-0057	Major Urban Local	Urban Local	Yes	Local
HILLSIDE CIR	C-16-0046	Major Rural Local	Minor Rural Local		Local
HILLSIDE CIR	C-16-0046	Major Rural Local	Minor Rural Local		Local
HILLSIDE CIR	C-16-0046	Major Rural Local	Minor Rural Local		Local
HILLSIDE DR	C-09-0258	Major Urban Local	Urban Local	Yes	Local
HILLSIDE DR	C-09-0258	Major Urban Local	Urban Local	Yes	Local
HILLSIDE DR	C-09-0258	Major Urban Local	Urban Local	Yes	Local
HILLSIDE DR	C-09-0258	Major Urban Local	Urban Local	Yes	Local
HILLSIDE DR	C-09-0258	Major Urban Local	Urban Local	Yes	Local
HILLTOP CIR	C-07-0018Q	Minor Urban Local	Minor Rural Local	Yes	Local
HILLVIEW CIR	C-10-0086	Minor Rural Local	Minor Rural Local		Local
HILLVIEW CIR	C-10-0086	Minor Rural Local	Minor Rural Local		Local
HILTON DR	C-16-0066	Minor Rural Local	Minor Rural Local		Local
HINDMAN ST	C-01-0183	Major Urban Local	Minor Rural Local	Yes	Local
HINDMAN ST	C-01-0183	Minor Urban Local	Minor Rural Local	Yes	Local
HINTON DR	C-12-0022B	Minor Rural Local	Minor Rural Local		Local
HIOTT RD	C-09-0206	Major Urban Local	Urban Local	Yes	Local
HIX RD	C-04-0088	Minor Rural Collector	Minor Rural Local		Collector
HIX RD	C-04-0088	Minor Rural Collector	Minor Rural Local		Collector
HOBBY LN	C-10-0151	Minor Urban Collector	Major Rural Local	Yes	Collector
HOBBY LN	C-10-0151	Minor Urban Collector	Major Rural Local	Yes	Collector
HOBBY LN	C-10-0151	Minor Urban Collector	Major Rural Local	Yes	Collector
HOBKIRK LN	C-03-0016	Minor Rural Local	Minor Rural Local		Local
HOBSON RD	C-10-0138	Minor Urban Collector	Minor Rural Collector	Yes	Collector
HOBSON RD	C-10-0138	Minor Urban Collector	Minor Rural Collector	Yes	Collector
HOBSON RD	C-10-0138	Minor Urban Collector	Minor Rural Collector	Yes	Collector
HOBSON RD	C-10-0138	Minor Urban Collector	Minor Rural Collector	Yes	Collector
HOBSON RD	C-10-0138	Minor Urban Collector	Minor Rural Collector	Yes	Collector
HOBSON RD	C-10-0138	Minor Urban Collector	Minor Rural Collector	Yes	Collector
HOBSON RD	C-10-0138E	Minor Urban Local	Minor Rural Collector	Yes	Local

HOBSON RD	C-10-0138E	Minor Urban Local	Minor Rural Collector	Yes	Local
HOGG RD	C-07-0075	Major Urban Local	Major Rural Local	Yes	Local
HOGG RD	C-07-0075	Major Urban Local	Major Rural Local	Yes	Local
HOGG RD	C-07-0075	Major Urban Local	Major Rural Local	Yes	Local
HOGG RD	C-07-0075	Major Urban Local	Major Rural Local	Yes	Local
HOLBORNE DR	C-01-0070F	Major Rural Local	Minor Rural Local		Local
HOLBORNE DR	C-01-0070F	Major Urban Local	Minor Rural Local	Yes	Local
HOLBORNE DR	C-01-0070F	Major Urban Local	Minor Rural Local	Yes	Local
HOLDEN LN	C-08-0097	Minor Rural Local	Minor Rural Local		Local
HOLIDAY ST	C-01-0180	Minor Urban Collector	Minor Rural Collector	Yes	Collector
HOLIDAY ST	C-01-0180	Minor Urban Collector	Minor Rural Collector	Yes	Collector
HOLIDAY ST	C-01-0180	Minor Urban Collector	Minor Rural Collector	Yes	Collector
HOLIDAY ST	C-01-0180	Minor Urban Collector	Minor Rural Collector	Yes	Collector
HOLLAND DR	C-14-0074D	Minor Urban Local	Minor Rural Local	Yes	Local
HOLLIDAY LN	C-04-0018	Minor Rural Local	Minor Rural Local		Local
HOLLOW DR	C-02-0093B	Minor Urban Local	Minor Rural Local	Yes	Local
HOLLY CHASE	C-01-0093B	Minor Urban Local	Minor Rural Local	Yes	Local
HOLLY HILL DR	C-09-0361	Minor Urban Local	Urban Local	Yes	Local
HOLLY HILL DR	C-09-0361	Minor Urban Local	Urban Local	Yes	Local
HOLLY HILL DR	C-09-0361	Minor Urban Local	Urban Local	Yes	Local
HOLLYWOOD DR	C-02-0087	Minor Rural Local	Minor Rural Local		Local
HOLT DR	C-16-0061	Minor Rural Local	Minor Rural Local		Local
HOMESTEAD DR	C-01-0093G	Minor Urban Local	Minor Rural Local	Yes	Local
HOMESTEAD RD	C-01-0050	Major Rural Local	Minor Rural Local		Local
HOMESTEAD RD	C-01-0050	Major Rural Local	Minor Rural Local		Local
HOMESTEAD RD	C-10-0147	Major Urban Local	Minor Rural Local	Yes	Local
HOMEWOOD ST	C-09-0244B	Minor Urban Local	Urban Local	Yes	Local
HONEA PATH PARK RD	C-09-0115	Major Urban Local	Minor Rural Local	Yes	Local
HONEA PATH PARK RD	C-09-0115	Major Urban Local	Minor Rural Local	Yes	Local
HONEA PATH PARK RD	C-09-0115	Major Urban Local	Minor Rural Local	Yes	Local
HONEA PATH PARK RD	C-09-0115	Major Urban Local	Minor Rural Local	Yes	Local
HONEY CREEK RD	C-14-0089	Major Rural Local	Minor Rural Local		Local
HONEY CREEK RD	C-14-0089	Major Rural Local	Minor Rural Local		Local
HONEY CREEK RD	C-14-0089	Major Rural Local	Minor Rural Local		Local
HONEYSUCKLE DR	C-20-0047	Minor Rural Local	Minor Rural Local		Local
HONEYSUCKLE LN	C-15-0061	Minor Urban Local	Urban Local	Yes	Local
HONEYSUCKLE LN	C-15-0061	Minor Urban Local	Urban Local	Yes	Local
HOOPER DR	C-15-0176	Minor Rural Collector	Major Rural Local		Collector
HOOPER DR	C-15-0176	Minor Rural Collector	Major Rural Local		Collector
HOOPER DR	C-15-0176	Minor Rural Collector	Major Rural Local		Collector
HOOPER DR	C-15-0176	Minor Rural Collector	Major Rural Local		Collector
HOPEWELL RD	C-06-0015	Major Urban Collector	Major Rural Collector	Yes	Collector
HOPEWELL RD	C-06-0015	Major Urban Collector	Major Rural Collector	Yes	Collector

HOPEWELL RD	C-06-0015	Major Rural Collector	Major Rural Collector		Collector
HOPEWELL RD	C-06-0015	Major Urban Collector	Major Rural Collector	Yes	Collector
HOPEWELL RD	C-06-0015	Major Urban Collector	Major Rural Collector	Yes	Collector
HOPEWELL RD	C-06-0015	Major Rural Collector	Major Rural Collector		Collector
HOPEWELL RD	C-06-0015	Major Urban Collector	Major Rural Collector	Yes	Collector
HOPEWELL RDG	C-10-0091A	Major Urban Local	Minor Rural Local	Yes	Local
HOPEWELL RDG	C-10-0091A	Major Urban Local	Minor Rural Local	Yes	Local
HOPEWELL RDG	C-10-0091A	Major Urban Local	Minor Rural Local	Yes	Local
HOPEWELL RDG	C-10-0091A	Major Urban Local	Minor Rural Local	Yes	Local
HOPEWELL RDG	C-10-0091A	Major Urban Local	Minor Rural Local	Yes	Local
HOPEWELL RDG	C-10-0091A	Major Urban Local	Minor Rural Local	Yes	Local
HOPKINS DR	C-04-0013A	Minor Rural Local	Minor Rural Local		Local
HOPKINS RD	C-08-0038	Minor Rural Local	Minor Rural Local		Local
HOPKINS RD	C-08-0038	Minor Rural Local	Minor Rural Local		Local
HORACE BELL RD	C-18-0049	Major Rural Local	Minor Rural Local		Local
HORACE BELL RD	C-18-0049	Major Rural Local	Minor Rural Local		Local
HORNBuckle DR	C-01-0052B	Minor Urban Local	Minor Rural Local	Yes	Local
HORNBuckle DR	C-01-0052B	Minor Urban Local	Minor Rural Local	Yes	Local
HORNBuckle DR	C-01-0052B	Minor Urban Local	Minor Rural Local	Yes	Local
HORSE SHOE BND	C-09-0259	Major Urban Local	Urban Local	Yes	Local
HORSE SHOE BND	C-09-0259	Major Urban Local	Urban Local	Yes	Local
HORSE SHOE BND	C-09-0259	Major Urban Local	Urban Local	Yes	Local
HORSE SHOE BND	C-09-0259	Major Urban Local	Urban Local	Yes	Local
HORSE SHOE BND	C-09-0259	Major Urban Local	Urban Local	Yes	Local
HORSE SHOE BND	C-09-0259	Major Urban Local	Urban Local	Yes	Local
HORSE SHOE TRL	C-05-0037B	Major Rural Local	Minor Rural Local		Local
HORSE SHOE TRL	C-05-0037B	Major Rural Local	Minor Rural Local		Local
HORSE SHOE TRL	C-05-0037E	Minor Rural Local	Minor Rural Local		Local
HORTON RD	C-08-0036A	Minor Rural Local	Minor Rural Local		Local
HORTON RD	C-14-0076	Minor Rural Collector	Minor Rural Collector		Collector
HORTON RD	C-14-0076	Minor Rural Collector	Minor Rural Collector		Collector
HORTON RD	C-14-0076	Minor Rural Collector	Minor Rural Collector		Collector
HORTON RD	C-14-0076	Minor Rural Collector	Minor Rural Collector		Collector
HOWARD MCGEE RD	C-17-0011	Minor Rural Collector	Minor Rural Local		Collector
HOWARD MCGEE RD	C-17-0011	Minor Rural Collector	Minor Rural Local		Collector
HOWARD MCGEE RD	C-17-0011	Minor Rural Collector	Minor Rural Local		Collector
HOWARD MCGEE RD	C-17-0011	Minor Rural Collector	Minor Rural Local		Collector
HOWARD MCGEE RD	C-17-0011	Minor Rural Collector	Minor Rural Local		Collector
HOWE RD	C-03-0020	Minor Rural Local	Minor Rural Local		Local
HOWELL DR	C-15-0198C	Minor Rural Local	Minor Rural Local		Local
HOWLAND DR	C-15-0012	Major Urban Local	Urban Local	Yes	Local
HOWLAND DR	C-15-0012	Major Urban Local	Urban Local	Yes	Local
HOWLAND DR	C-15-0012	Major Urban Local	Urban Local	Yes	Local

HOYT DR	C-09-0184A	Minor Urban Local	Urban Local	Yes	Local
HOYT ST	C-01-0237	Minor Urban Local	Minor Rural Local	Yes	Local
HUB DR	C-10-0100A	Minor Urban Local	Minor Rural Local	Yes	Local
HUBBARD LN	C-16-0017A	Minor Rural Local	Minor Rural Local		Local
HUBERT SAYLORS RD	C-17-0055	Major Rural Local	Major Rural Local		Local
HUBERT SAYLORS RD	C-17-0055	Major Rural Local	Major Rural Local		Local
HUBERT SAYLORS RD	C-17-0055	Major Rural Local	Major Rural Local		Local
HUCKLEBERRY LN	C-09-0401	Minor Urban Local	Minor Rural Local	Yes	Local
HUDDERSFIELD DR	C-02-0058A	Major Urban Local	Minor Rural Local	Yes	Local
HUDDERSFIELD DR	C-02-0058A	Major Urban Local	Minor Rural Local	Yes	Local
HUDDERSFIELD DR	C-02-0058A	Major Urban Local	Minor Rural Local	Yes	Local
HUDDERSFIELD DR	C-02-0058A	Major Urban Local	Minor Rural Local	Yes	Local
HUDDERSFIELD DR	C-02-0058A	Major Urban Local	Minor Rural Local	Yes	Local
HUDGENS ST	C-19-0044	Major Urban Local	Minor Rural Local	Yes	Local
HUDGINS LAKE RD	C-08-0068	Minor Rural Local	Minor Rural Local		Local
HUGH ST	C-15-0105A	Major Urban Local	Urban Local	Yes	Local
HUGH ST	C-15-0105A	Major Urban Local	Urban Local	Yes	Local
HUGO DR	C-03-0050A	Minor Rural Local	Minor Rural Local		Local
HUMBERT ST	C-09-0334	Minor Urban Local	Urban Local	Yes	Local
HUMPHREY WRIGHT RD	C-18-0075A	Minor Rural Local	Minor Rural Local		Local
HUMPHREY WRIGHT RD	C-18-0075A	Minor Rural Local	Minor Rural Local		Local
HUNT CLIFF CT	C-01-0212	Minor Urban Local	Minor Rural Local	Yes	Local
HUNT CLIFF CT	C-01-0212	Minor Urban Local	Minor Rural Local	Yes	Local
HUNT VALLEY CIR	C-01-0093C	Minor Urban Local	Minor Rural Local	Yes	Local
HUNTER ST	C-09-0251	Minor Urban Local	Urban Local	Yes	Local
HUNTER ST	C-09-0251	Minor Urban Local	Urban Local	Yes	Local
HUNTERS LN	C-09-0212A	Major Urban Local	Urban Local	Yes	Local
HUNTERS LN	C-09-0212A	Major Urban Local	Urban Local	Yes	Local
HUNTERS LN	C-09-0212A	Major Urban Local	Urban Local	Yes	Local
HUNTERS LN	C-09-0212A	Major Urban Local	Urban Local	Yes	Local
HUNTERS LN	C-09-0212A	Major Urban Local	Urban Local	Yes	Local
HUNTERS LN	C-09-0212A	Major Urban Local	Urban Local	Yes	Local
HUNTERS LN	C-09-0212A	Major Urban Local	Urban Local	Yes	Local
HUNTERS LN	C-09-0212H	Major Urban Local	Urban Local	Yes	Local
HUNTERS LN	C-09-0212J	Major Urban Local	Urban Local	Yes	Local
HUNTERS LN	C-09-0212J	Major Urban Local	Urban Local	Yes	Local
HUNTERS LN	C-09-0212J	Major Urban Local	Urban Local	Yes	Local
HUNTERS LN	C-09-0212J	Major Urban Local	Urban Local	Yes	Local
HUNTERS LN	C-09-0212J	Major Urban Local	Urban Local	Yes	Local
HUNTERS LN	C-09-0212J	Major Urban Local	Urban Local	Yes	Local
HUNTERS LN	C-09-0212J	Major Urban Local	Urban Local	Yes	Local
HUNTERS LN	C-09-0212J	Major Urban Local	Urban Local	Yes	Local
HUNTERS LN	C-09-0212K	Major Urban Local	Urban Local	Yes	Local

HUNTERS TRL	C-09-0118	Major Urban Local	Minor Rural Local	Yes	Local
HUNTERS TRL	C-09-0118	Major Urban Local	Minor Rural Local	Yes	Local
HUNTERS TRL	C-09-0118	Major Urban Local	Minor Rural Local	Yes	Local
HUNTERS TRL	C-09-0118	Major Urban Local	Minor Rural Local	Yes	Local
HUNTERS TRL	C-09-0118	Major Urban Local	Minor Rural Local	Yes	Local
HUNTING MEADOW	C-06-0099	Minor Rural Local	Minor Rural Local		Local
HUNTINGTON DR	C-09-0143	Major Urban Local	Urban Local	Yes	Local
HUNTINGTON DR	C-09-0143	Major Urban Local	Urban Local	Yes	Local
HUNTINGTON DR	C-09-0143	Major Urban Local	Urban Local	Yes	Local
HUNTINGTON RD	C-08-0076A	Major Rural Local	Minor Rural Local		Local
HUNTINGTON RD	C-08-0076A	Major Rural Local	Minor Rural Local		Local
HUNTINGTON RD	C-08-0076A	Major Rural Local	Minor Rural Local		Local
HURRICANE CIR	C-05-0057E	Minor Urban Local	Urban Local	Yes	Local
HURRICANE CREEK RD	C-06-0058	Minor Rural Collector	Major Rural Local		Collector
HURRICANE CREEK RD	C-06-0058	Minor Rural Collector	Major Rural Local		Collector
HURRICANE CREEK RD	C-06-0058	Minor Rural Collector	Major Rural Local		Collector
HURRICANE CREEK RD	C-06-0058	Minor Urban Collector	Major Rural Local	Yes	Collector
HURRICANE CREEK RD	C-06-0058	Minor Urban Collector	Major Rural Local	Yes	Collector
HURRICANE CREEK RD	C-06-0058	Minor Urban Collector	Major Rural Local	Yes	Collector
HURRICANE CREEK RD	C-06-0058	Minor Urban Collector	Major Rural Local	Yes	Collector
HURRICANE CREEK RD	C-06-0058	Minor Urban Collector	Major Rural Local	Yes	Collector
HURRICANE CREEK RD	C-06-0058	Minor Urban Collector	Major Rural Local	Yes	Collector
HURST AVE	C-04-0165	Major Rural Local	Major Rural Local		Local
HURST AVE	C-04-0165	Major Rural Local	Major Rural Local		Local
HURST AVE	C-04-0165	Major Rural Local	Major Rural Local		Local
IDA DAVIS WAY	C-07-0065A	Minor Rural Local	Minor Rural Local		Local
ILER ST	C-01-0136	Minor Urban Local	Minor Rural Local	Yes	Local
INA MARIELN	C-01-0163A	Major Rural Local	Minor Rural Local		Local
INA MARIELN	C-01-0163A	Major Rural Local	Minor Rural Local		Local
INA MARIE LN	C-01-0163A	Major Rural Local	Minor Rural Local		Local
INDEPENDENCE ST	C-01-0070	Minor Rural Local	Minor Rural Local		Local
INDIAN BRANCH RD	C-13-0028	Minor Rural Local	Minor Rural Local		Local
INDIAN BRANCH RD	C-13-0033	Minor Rural Local	Minor Rural Local		Local
INDIAN TRL	C-04-0049	Minor Rural Local	Minor Rural Local		Local
INDIAN TRL	C-04-0049	Minor Rural Local	Minor Rural Local		Local
INDIGO HILL DR	C-06-0047	Minor Rural Local	Minor Rural Local		Local
INDIGO LN	C-02-0014M	Minor Urban Local	Minor Rural Local	Yes	Local
INGRAM LN	C-01-0152A	Minor Urban Local	Minor Rural Local	Yes	Local
INGRAM LN	C-01-0152A	Minor Urban Local	Minor Rural Local	Yes	Local
INLAND DR	C-09-0022A	Minor Urban Local	Minor Rural Local	Yes	Local
INLAND DR	C-09-0022A	Minor Urban Local	Minor Rural Local	Yes	Local
INLAND DR	C-09-0022B	Minor Urban Local	Minor Rural Local	Yes	Local
INLET DR	C-09-0023A	Major Urban Local	Minor Rural Local	Yes	Local

INLET DR	C-09-0023A	Major Urban Local	Minor Rural Local	Yes	Local
INLET DR	C-09-0023A	Major Urban Local	Minor Rural Local	Yes	Local
INLET POINTE DR	C-04-0090D	Minor Rural Local	Minor Rural Local		Local
INLET POINTE DR	C-04-0090D	Minor Rural Local	Minor Rural Local		Local
INNIS BROOK DR	C-02-0021A	Minor Urban Local	Minor Rural Local	Yes	Local
INTERLAKEN WAY	C-08-0089	Minor Rural Local	Minor Rural Local		Local
INTERSTATE BLVD	C-05-0037D	Major Rural Local	Minor Rural Local		Local
IONE CIR	C-06-0141	Minor Rural Local			Local
IRBY RD	C-01-0147	Major Rural Local	Minor Rural Local		Local
IRBY RD	C-01-0147	Major Rural Local	Minor Rural Local		Local
IRBY RD	C-06-0078	Major Rural Local	Major Rural Local		Local
IRBY RD	C-06-0078	Major Rural Local	Major Rural Local		Local
IRBY RD	C-06-0078	Major Rural Local	Major Rural Local		Local
IRISH MOSS DR	C-06-0112	Minor Rural Local	Minor Rural Local		Local
IRISH MOSS DR	C-06-0112	Minor Rural Local	Minor Rural Local		Local
IRVINE RD	C-03-0025	Minor Rural Local	Minor Rural Local		Local
ISADORE DR	C-01-0143	Minor Urban Local	Minor Rural Local	Yes	Local
ISLAND POINT RD	C-11-0018	Major Rural Local	Minor Rural Local		Local
ISLAND POINT RD	C-11-0018	Major Rural Local	Minor Rural Local		Local
ISLAND POINT RD	C-11-0018	Major Rural Local	Minor Rural Local		Local
ISSAC CT	C-09-0033E	Minor Urban Local	Minor Rural Local	Yes	Local
IVA ST	C-09-0019E	Minor Urban Local	Minor Rural Local	Yes	Local
IVORY GLEN CT	C-01-0204	Minor Urban Local	Minor Rural Local	Yes	Local
IVY CIR	C-10-0085	Major Rural Local	Minor Rural Local		Local
IVY CIR	C-10-0085	Major Rural Local	Minor Rural Local		Local
IVY CIR	C-10-0085	Major Rural Local	Minor Rural Local		Local
IVY CIR	C-10-0085A	Minor Rural Local	Minor Rural Local		Local
IVY TRL	C-02-0196	Minor Rural Local	Minor Rural Local		Local
J CHRIS DR	C-07-0107	Minor Rural Local	Minor Rural Local		Local
J CHRIS DR	C-07-0107	Minor Rural Local	Minor Rural Local		Local
J MAYNARD DR	C-07-0049B	Minor Urban Local	Minor Rural Local	Yes	Local
J MAYNARD DR	C-07-0049B	Minor Urban Local	Minor Rural Local	Yes	Local
J MOORE AVE	C-20-0060	Minor Rural Local	Minor Rural Local		Local
J PEARLE CT	C-02-0020G	Minor Urban Local	Minor Rural Local	Yes	Local
J R ASHLEY RD	C-17-0056	Major Rural Local	Minor Rural Local		Local
J R ASHLEY RD	C-17-0056	Major Rural Local	Minor Rural Local		Local
J ST	C-09-0244G	Major Urban Local	Urban Local	Yes	Local
J T ASHLEY RD	C-17-0050	Major Rural Local	Minor Rural Local		Local
J T ASHLEY RD	C-17-0050	Major Rural Local	Minor Rural Local		Local
J T ASHLEY RD	C-17-0050	Major Rural Local	Minor Rural Local		Local
J T ASHLEY RD	C-17-0050	Major Rural Local	Minor Rural Local		Local
J T ASHLEY RD	C-17-0050	Major Rural Local	Minor Rural Local		Local
JACKSON CIR	C-04-0128	Major Rural Local	Minor Rural Local		Local

JACKSON CIR	C-04-0128	Major Rural Local	Minor Rural Local		Local
JACKSON CIR	C-04-0128	Major Rural Local	Minor Rural Local		Local
JACKSON CIR	C-04-0128	Major Rural Local	Minor Rural Local		Local
JACKSON CT	C-02-0048	Minor Urban Local	Minor Rural Local	Yes	Local
JACKSON CT	C-02-0140B	Minor Rural Local	Minor Rural Local		Local
JACKSON DR	C-01-0082	Minor Urban Local	Minor Rural Local	Yes	Local
JACKSON DR	C-01-0082	Minor Urban Local	Minor Rural Local	Yes	Local
JACKSON RD	C-08-0111	Major Rural Local	Minor Rural Local		Local
JACKSON RD	C-08-0111	Minor Rural Local	Minor Rural Local		Local
JACKSON RD	C-08-0111	Minor Rural Local	Minor Rural Local		Local
JACKSON RD	C-08-0111	Major Rural Local	Minor Rural Local		Local
JACKSON RD	C-08-0111	Major Rural Local	Minor Rural Local		Local
JACKSON RD	C-08-0111	Major Rural Local	Minor Rural Local		Local
JACOB LEE DR	C-06-0135	Major Rural Local			Local
JACOB LEE DR	C-06-0135	Major Rural Local			Local
JACOBS RD	C-04-0125	Minor Rural Local	Minor Rural Local		Local
JADEWOOD DR	C-06-0048	Minor Rural Local	Minor Rural Local		Local
JALA LAKE DR	C-02-0125A	Major Urban Local	Minor Rural Local	Yes	Local
JALA LAKE DR	C-02-0125A	Major Urban Local	Minor Rural Local	Yes	Local
JALA LAKE DR	C-02-0125A	Major Urban Local	Minor Rural Local	Yes	Local
JAMES GAMBRELL RD	C-08-0055	Minor Rural Local	Minor Rural Local		Local
JAMES HARE RD	C-08-0121	Minor Rural Local	Minor Rural Local		Local
JAMES HARE RD	C-08-0121	Minor Rural Local	Minor Rural Local		Local
JAMES HARE RD	C-08-0121	Minor Rural Local	Minor Rural Local		Local
JAMES LAWRENCE ORR DR	C-10-0212	Minor Urban Local	Minor Rural Local	Yes	Local
JAMES LAWRENCE ORR DR	C-10-0212	Minor Urban Local	Minor Rural Local	Yes	Local
JAMES MATTISON RD	C-03-0027A	Minor Rural Local	Minor Rural Local		Local
JAMES RD	C-01-0019	Minor Urban Collector	Minor Rural Collector	Yes	Collector
JAMES RD	C-01-0019	Minor Urban Collector	Minor Rural Collector	Yes	Collector
JAMES RD	C-01-0019	Minor Urban Collector	Minor Rural Collector	Yes	Collector
JAMES RD	C-01-0019	Minor Urban Collector	Minor Rural Collector	Yes	Collector
JAMES RD	C-01-0019	Minor Urban Collector	Minor Rural Collector	Yes	Collector
JAMES RD	C-01-0019	Minor Urban Collector	Minor Rural Collector	Yes	Collector
JAMES ST	C-01-0238	Minor Urban Local	Minor Rural Local	Yes	Local
JAMESON DR	C-02-0045	Major Urban Local	Major Rural Local	Yes	Local
JAMESON DR	C-02-0045	Major Urban Local	Major Rural Local	Yes	Local
JAMESON DR	C-02-0045	Major Urban Local	Major Rural Local	Yes	Local
JAMESON DR	C-02-0045	Major Urban Local	Major Rural Local	Yes	Local
JAMESON DR	C-02-0045	Major Urban Local	Major Rural Local	Yes	Local
JAMESON DR	C-02-0045	Major Urban Local	Major Rural Local	Yes	Local
JAMESON DR	C-02-0045	Major Urban Local	Major Rural Local	Yes	Local
JAMESON DR	C-03-0030	Minor Rural Local	Major Rural Local		Local
JAMESON DR	C-03-0030	Minor Rural Local	Major Rural Local		Local

JAMESTOWN TRL	C-01-0017	Minor Urban Local	Minor Rural Local	Yes	Local
JANICE CIR	C-12-0039	Major Urban Local	Minor Rural Local	Yes	Local
JANICE CIR	C-12-0039	Major Urban Local	Minor Rural Local	Yes	Local
JANICE DR	C-15-0182	Minor Rural Local	Minor Rural Local		Local
JANSEEN CT	C-07-0018G	Minor Urban Local	Minor Rural Local	Yes	Local
JARRETT RD	C-08-0115	Major Rural Local	Minor Rural Local		Local
JARRETT RD	C-08-0115	Major Rural Local	Minor Rural Local		Local
JASMIN DR	C-09-0312	Major Urban Local	Urban Local	Yes	Local
JASMIN DR	C-09-0312	Major Urban Local	Urban Local	Yes	Local
JASMIN DR	C-09-0312	Major Urban Local	Urban Local	Yes	Local
JASMIN DR	C-09-0312	Major Urban Local	Urban Local	Yes	Local
JASMIN DR	C-09-0312	Major Urban Local	Urban Local	Yes	Local
JASMINE LN	C-04-0194	Minor Urban Local	Minor Rural Local	Yes	Local
JASMINE LN	C-04-0194	Minor Urban Local	Minor Rural Local	Yes	Local
JASON DR	C-14-0013	Minor Rural Local	Minor Rural Local		Local
JASPER DR	C-18-0032A	Minor Urban Local	Minor Rural Local	Yes	Local
JASSAMINE CT	C-01-0035A	Minor Urban Local	Minor Rural Local	Yes	Local
JAYNES ST	C-09-0340	Minor Urban Local	Urban Local	Yes	Local
JEAN AVE	C-15-0025	Major Urban Local	Urban Local	Yes	Local
JEAN AVE	C-15-0025	Major Urban Local	Urban Local	Yes	Local
JEAN AVE	C-15-0025	Major Urban Local	Urban Local	Yes	Local
JEANNE DR	C-15-0195	Minor Rural Local	Minor Rural Local		Local
JEFFERSON CT	C-02-0049	Minor Urban Local	Minor Rural Local	Yes	Local
JEFFERY DR	C-14-0055	Minor Rural Local	Minor Rural Local		Local
JENA LEIGH DR	C-07-0105	Major Rural Local	Minor Rural Local		Local
JENA LEIGH DR	C-07-0105	Major Rural Local	Minor Rural Local		Local
JENA LEIGH DR	C-07-0105	Major Rural Local	Minor Rural Local		Local
JENKINS CIR	C-08-0050	Major Rural Local	Minor Rural Local		Local
JENKINS CIR	C-08-0050	Major Rural Local	Minor Rural Local		Local
JENKINS CIR	C-08-0050	Major Rural Local	Minor Rural Local		Local
JENKINS CIR	C-08-0050	Major Rural Local	Minor Rural Local		Local
JENKINS CIR	C-08-0050	Major Rural Local	Minor Rural Local		Local
JENNA LN	C-02-0078B	Minor Rural Local	Minor Rural Local		Local
JENNIFER LN	C-16-0077	Minor Rural Local	Minor Rural Local		Local
JERRY DALRYMPLE RD	C-03-0054	Minor Rural Local	Minor Rural Local		Local
JERVEY RD	C-02-0039	Minor Urban Local	Minor Rural Local	Yes	Local
JESSE DR	C-01-0022B	Minor Urban Local	Minor Rural Local	Yes	Local
JESSE DR	C-01-0022B	Minor Urban Local	Minor Rural Local	Yes	Local
JIM BUDDY RD	C-17-0043	Major Rural Local	Minor Rural Local		Local
JIM SMITH RD	C-05-0011	Minor Rural Local	Minor Rural Local		Local
JIMMIE LN	C-10-0082	Minor Rural Local	Minor Rural Local		Local
JIMMIE LN	C-10-0082	Minor Rural Local	Minor Rural Local		Local
JOE BELL RD	C-17-0047	Minor Rural Local	Minor Rural Local		Local

JOE BLACK RD	C-01-0174	Major Rural Collector	Major Rural Collector		Collector
JOE BLACK RD	C-01-0174	Major Rural Collector	Major Rural Collector		Collector
JOE BLACK RD	C-01-0174	Major Rural Collector	Major Rural Collector		Collector
JOE BLACK RD	C-01-0174	Major Rural Collector	Major Rural Collector		Collector
JOE BLACK RD	C-01-0174	Major Rural Collector	Major Rural Collector		Collector
JOE BLACK RD	C-01-0174	Major Rural Collector	Major Rural Collector		Collector
JOE BLACK RD	C-01-0174	Major Rural Collector	Major Rural Collector		Collector
JOE BURTON RD	C-19-0043A	Minor Rural Local	Minor Rural Local		Local
JOE DYAR RD	C-14-0063B	Minor Rural Local	Minor Rural Local		Local
JOE DYAR RD	C-14-0063B	Minor Rural Local	Minor Rural Local		Local
JOE DYAR RD	C-14-0063E	Minor Rural Local	Minor Rural Local		Local
JOEY ST	C-09-0180A	Minor Urban Local	Urban Local	Yes	Local
JOEY ST	C-09-0180A	Minor Urban Local	Urban Local	Yes	Local
JOHN AVE	C-12-0034	Major Urban Local	Minor Rural Local	Yes	Local
JOHN AVE	C-12-0034	Major Urban Local	Minor Rural Local	Yes	Local
JOHN DR	C-15-0160C	Minor Rural Local	Minor Rural Local		Local
JOHN RUTLEDGE ST	C-10-0210	Major Urban Local	Urban Local	Yes	Local
JOHN RUTLEDGE ST	C-10-0210	Major Urban Local	Urban Local	Yes	Local
JOHNNY LONG RD	C-16-0107	Minor Rural Collector	Major Rural Local		Collector
JOHNNY LONG RD	C-16-0107	Minor Rural Collector	Major Rural Local		Collector
JOHNNY LONG RD	C-16-0107	Minor Rural Collector	Major Rural Local		Collector
JOHNNY LONG RD	C-16-0107	Minor Rural Collector	Major Rural Local		Collector
JOHNNY LONG RD	C-16-0107	Minor Rural Collector	Major Rural Local		Collector
JOHNS AVE	C-10-0017	Major Urban Local	Urban Local	Yes	Local
JOHNS AVE	C-10-0017	Major Urban Local	Urban Local	Yes	Local
JOHNS AVE	C-10-0017	Major Urban Local	Urban Local	Yes	Local
JOHNS AVE	C-10-0017	Major Urban Local	Urban Local	Yes	Local
JOHNS AVE	C-10-0017	Major Urban Local	Urban Local	Yes	Local
JOHNSON AVE	C-14-0072	Minor Rural Local	Minor Rural Local		Local
JOHNSON AVE	C-14-0072	Minor Rural Local	Minor Rural Local		Local
JOHNSON RD	C-06-0043	Major Rural Local	Major Rural Local		Local
JOHNSON RD	C-06-0043	Major Rural Local	Major Rural Local		Local
JOHNSON RD	C-06-0043	Major Rural Local	Major Rural Local		Local
JOHNSON RD	C-06-0043	Major Rural Local	Major Rural Local		Local
JOHNSON RD	C-06-0043	Major Rural Local	Major Rural Local		Local
JOHNSON RD	C-18-0058	Major Rural Local	Minor Rural Local		Local
JOHNSON RD	C-18-0058	Major Rural Local	Minor Rural Local		Local
JOHNSON ST	C-15-0143	Major Rural Local	Minor Rural Local		Local
JOHNSON ST	C-15-0143	Major Urban Local	Minor Rural Local	Yes	Local
JOHNSON ST	C-15-0143	Major Urban Local	Minor Rural Local	Yes	Local
JOHNSON TRL	C-04-0115	Minor Rural Local	Minor Rural Local		Local
JOLLY ACRES	C-05-0045	Major Rural Local	Urban Local		Local

JOLLY ACRES	C-05-0045	Major Urban Local	Urban Local	Yes	Local
JOLLY ACRES	C-05-0046	Minor Rural Local	Urban Local		Local
JOLLY ACRES	C-05-0046	Minor Rural Local	Urban Local		Local
JOLLY ACRES	C-05-0046	Minor Urban Local	Urban Local	Yes	Local
JOLLY ACRES	C-05-0047	Minor Urban Local	Urban Local	Yes	Local
JOLLY WINGO RD	C-05-0036	Minor Rural Collector	Minor Rural Collector		Collector
JOLLY WINGO RD	C-05-0036	Minor Rural Collector	Minor Rural Collector		Collector
JONATHAN ST	C-04-0037	Minor Urban Local	Minor Rural Local	Yes	Local
JONES CHAPEL RD	C-17-0032	Minor Rural Collector	Minor Rural Collector		Collector
JONES CHAPEL RD	C-17-0032	Minor Rural Collector	Minor Rural Collector		Collector
JONES CHAPEL RD	C-17-0032	Minor Rural Collector	Minor Rural Collector		Collector
JONES CHAPEL RD	C-17-0032	Minor Rural Collector	Minor Rural Collector		Collector
JONES CHAPEL RD	C-17-0032	Minor Rural Collector	Minor Rural Collector		Collector
JONES CHAPEL RD	C-17-0032	Minor Rural Collector	Minor Rural Collector		Collector
JONES CHAPEL RD	C-17-0032	Minor Rural Collector	Minor Rural Collector		Collector
JONES CHAPEL RD	C-17-0032	Minor Rural Collector	Minor Rural Collector		Collector
JONES CHAPEL RD	C-17-0032	Minor Rural Collector	Minor Rural Collector		Collector
JONES CHAPEL RD	C-17-0032	Minor Rural Collector	Minor Rural Collector		Collector
JONES CHAPEL RD	C-17-0032	Minor Rural Collector	Minor Rural Collector		Collector
JONES DR	C-03-0010	Minor Rural Local	Minor Rural Local		Local
JONES DR	C-09-0172	Minor Rural Local	Minor Rural Local		Local
JONES DR	C-09-0172	Minor Rural Local	Minor Rural Local		Local
JONES DR	C-10-0020	Minor Urban Local	Urban Local	Yes	Local
JONES RD	C-15-0144	Major Urban Local	Minor Rural Local	Yes	Local
JONES RD	C-15-0144	Major Urban Local	Minor Rural Local	Yes	Local
JONES RD	C-15-0144	Major Urban Local	Minor Rural Local	Yes	Local
JONES RD	C-15-0144	Major Urban Local	Minor Rural Local	Yes	Local
JONES RD	C-15-0151B	Minor Urban Local	Minor Rural Local	Yes	Local
JONES ST	C-09-0266	Major Urban Local	Urban Local	Yes	Local
JONES ST	C-09-0266	Major Urban Local	Urban Local	Yes	Local
JORDAN CIR	C-09-0226B	Minor Urban Local	Urban Local	Yes	Local
JORDAN CLOSE	C-02-0126J	Minor Urban Local	Minor Rural Local		Local
JOSEPH DR	C-12-0019B	Minor Urban Local	Minor Rural Local	Yes	Local
JOSH ASHLEY RD	C-18-0076	Major Rural Local	Minor Rural Local		Local
JOSIE CREEK DR	C-02-0210	Minor Rural Local	Minor Rural Local		Local
JOY CIR	C-10-0043B	Minor Urban Local	Minor Rural Local	Yes	Local
JOYO RD	C-13-0022	Minor Rural Local	Minor Rural Local		Local
JUDSON WAY	C-19-0022A	Minor Rural Local	Minor Rural Local		Local
JUDSON WAY	C-19-0022B	Minor Rural Local	Minor Rural Local		Local
JUDSON WAY	C-19-0022B	Minor Rural Local	Minor Rural Local		Local
JULE MARTIN RD	C-14-0057	Minor Rural Collector	Minor Rural Collector		Collector
JULE MARTIN RD	C-14-0057	Minor Urban Collector	Minor Rural Collector	Yes	Collector

JULE MARTIN RD	C-14-0057	Minor Urban Collector	Minor Rural Collector	Yes	Collector
JULE MARTIN RD	C-14-0057	Minor Urban Collector	Minor Rural Collector	Yes	Collector
JULE MARTIN RD	C-14-0057	Minor Rural Collector	Minor Rural Collector		Collector
JULIA CIR	C-09-0403	Minor Urban Local	Urban Local	Yes	Local
JULIAN BEATY RD	C-14-0059A	Minor Rural Local	Minor Rural Local		Local
JULIE RD	C-02-0124	Minor Rural Local	Minor Rural Local		Local
JUNE BUG LN	C-02-0214	Minor Rural Local	Minor Rural Local		Local
JUNE WAY	C-09-0356	Minor Urban Local	Urban Local	Yes	Local
JUNIPER AVE	C-09-0065	Major Urban Local	Minor Rural Local	Yes	Local
JUNIPER AVE	C-09-0065	Major Urban Local	Minor Rural Local	Yes	Local
JUNIPER DR	C-04-0195	Minor Urban Local	Minor Rural Local	Yes	Local
JUNIPER DR	C-04-0195	Minor Urban Local	Minor Rural Local	Yes	Local
JUSTICE LN	C-05-0107	Minor Rural Local	Minor Rural Local		Local
K AND M CT	C-07-0010E	Minor Rural Local	Minor Rural Local		Local
K AND M FARM RD	C-07-0010D	Minor Urban Local	Minor Rural Local	Yes	Local
KAIHUNT DR	C-05-0028A	Minor Rural Local	Urban Local		Local
KALYE DR	C-15-0180	Minor Rural Local	Minor Rural Local		Local
KANARD RD	C-15-0156A	Minor Urban Local	Minor Rural Local	Yes	Local
KAREN LN	C-09-0167	Major Rural Local	Minor Rural Local		Local
KAREN LN	C-09-0167	Major Rural Local	Minor Rural Local		Local
KAREN LN	C-09-0167	Major Rural Local	Minor Rural Local		Local
KAREN LN	C-09-0169	Minor Rural Local	Minor Rural Local		Local
KARILN	C-11-0015	Major Rural Local	Minor Rural Local		Local
KARI LN	C-11-0015	Major Rural Local	Minor Rural Local		Local
KATES ST	C-09-0244D	Minor Urban Local	Urban Local	Yes	Local
KATES ST	C-09-0244D	Minor Urban Local	Urban Local	Yes	Local
KATYDID LN	C-02-0181	Minor Rural Local	Minor Rural Local		Local
KAY DR	C-10-0041B	Minor Urban Local	Minor Rural Local	Yes	Local
KAY DR	C-15-0184	Minor Rural Local	Minor Rural Local		Local
KAY DR	C-15-0184	Minor Rural Local	Minor Rural Local		Local
KAY LN	C-05-0071A	Minor Rural Local	Minor Rural Local		Local
KAY RD	C-14-0022	Minor Rural Local	Minor Rural Local		Local
KAYE DR	C-15-0114	Major Rural Local	Urban Local		Local
KAYE DR	C-15-0114	Major Urban Local	Urban Local	Yes	Local
KAYE DR	C-15-0114	Major Urban Local	Urban Local	Yes	Local
KAYE DR	C-15-0114	Major Urban Local	Urban Local	Yes	Local
KAYE DR	C-15-0114	Major Rural Local	Urban Local		Local
KEASLER CIR	C-04-0066	Major Rural Local	Minor Rural Local		Local
KEASLER CIR	C-04-0066	Major Rural Local	Minor Rural Local		Local
KEASLER CIR	C-04-0066	Major Rural Local	Minor Rural Local		Local
KEASLER RD	C-09-0053	Minor Urban Collector	Urban Collector	Yes	Collector
KEASLER RD	C-09-0053	Minor Urban Collector	Urban Collector	Yes	Collector
KEASLER RD	C-09-0053	Minor Urban Collector	Urban Collector	Yes	Collector

[illegible]

KEYS ST	C-15-0122	Minor Urban Collector	Urban Local	Yes	Collector
KEYSTONE DR	C-10-0041	Minor Urban Local	Minor Rural Local	Yes	Local
KI KI CE CE LN	C-10-0026A	Major Urban Local	Urban Local	Yes	Local
KI KI CE CE LN	C-10-0026A	Major Urban Local	Urban Local	Yes	Local
KI KI CE CE LN	C-10-0026A	Major Urban Local	Urban Local	Yes	Local
KIEV CT	C-11-0053	Major Rural Local	Minor Rural Local		Local
KIEV CT	C-11-0053	Major Rural Local	Minor Rural Local		Local
KILSPRINGS RD	C-10-0094B	Major Urban Local	Minor Rural Local	Yes	Local
KILSPRINGS RD	C-10-0094B	Major Urban Local	Minor Rural Local	Yes	Local
KILSPRINGS RD	C-10-0094B	Major Urban Local	Minor Rural Local	Yes	Local
KIMBERLY DR	C-02-0132D	Major Urban Local	Minor Rural Local	Yes	Local
KIMBERLY DR	C-02-0132D	Major Urban Local	Minor Rural Local	Yes	Local
KIMBERLY DR	C-02-0132D	Major Urban Local	Minor Rural Local	Yes	Local
KIMBO ST	C-01-0180A	Minor Urban Local	Minor Rural Local	Yes	Local
KIMI CT	C-02-0125C	Minor Urban Local	Minor Rural Local	Yes	Local
KING ARTHUR DR	C-06-0063A	Minor Rural Local	Minor Rural Local		Local
KING ARTHUR DR	C-15-0137	Major Urban Local	Urban Local	Yes	Local
KING ARTHUR DR	C-15-0137	Major Urban Local	Urban Local	Yes	Local
KING DR	C-10-0081	Major Rural Local	Minor Rural Local		Local
KING DR	C-10-0081	Major Rural Local	Minor Rural Local		Local
KING DR	C-10-0081	Major Rural Local	Minor Rural Local		Local
KING DR	C-10-0081	Major Rural Local	Minor Rural Local		Local
KING DR	C-10-0081	Major Rural Local	Minor Rural Local		Local
KING ST	C-01-0122	Major Urban Local	Minor Rural Local	Yes	Local
KING ST	C-01-0122	Major Urban Local	Minor Rural Local	Yes	Local
KING ST	C-15-0187	Minor Rural Local	Minor Rural Local		Local
KINGFISHER CT	C-08-0114A	Minor Rural Local	Minor Rural Local		Local
KINGS RD	C-18-0113	Major Urban Local	Minor Rural Local	Yes	Local
KING5 RD	C-18-0113	Major Urban Local	Minor Rural Local	Yes	Local
KINGSBORO RD	C-09-0309	Major Urban Local	Urban Local	Yes	Local
KINGSBORO RD	C-09-0309	Major Urban Local	Urban Local	Yes	Local
KINGSBORO RD	C-09-0309	Major Urban Local	Urban Local	Yes	Local
KINGSHILL DR	C-09-0102	Minor Urban Local	Urban Local	Yes	Local
KINGSLAND WAY	C-02-0077D	Minor Urban Local	Minor Rural Local	Yes	Local
KINGSTON RD	C-01-0171	Minor Rural Local	Minor Rural Local		Local
KINGSTON WAY	C-09-0097	Major Urban Local	Urban Local	Yes	Local
KINGSTON WAY	C-09-0097	Major Urban Local	Urban Local	Yes	Local
KINGSTON WAY	C-09-0097	Major Urban Local	Urban Local	Yes	Local
KINGSTON WAY	C-09-0097	Major Urban Local	Urban Local	Yes	Local
KIRBY RD	C-14-0083	Major Rural Local	Minor Rural Local		Local
KIRBY RD	C-14-0083	Major Rural Local	Minor Rural Local		Local
KIRBY RD	C-14-0083	Major Rural Local	Minor Rural Local		Local
KIRKWOOD DR	C-15-0096	Minor Rural Local	Urban Local		Local

KIRKWOOD DR	C-15-0096	Minor Rural Local	Urban Local		Local
KIRKWOOD DR	C-15-0096	Minor Urban Local	Urban Local	Yes	Local
KIRVEN DR	C-15-0071	Major Urban Local	Urban Local	Yes	Local
KITTY CORNER CIR	C-16-0041	Major Rural Local	Minor Rural Local		Local
KITTY CORNER CIR	C-16-0041	Major Rural Local	Minor Rural Local		Local
KITTY CORNER CIR	C-16-0041	Major Rural Local	Minor Rural Local		Local
KNIGHTSBRIDGE LN	C-10-0348	Minor Urban Local	Minor Rural Local	Yes	Local
KNOLLWOOD DR	C-09-0369	Minor Urban Local	Minor Rural Local	Yes	Local
KNOLLWOOD DR	C-09-0369	Minor Urban Local	Minor Rural Local	Yes	Local
KNOTTS LANDING	C-08-0081A	Minor Rural Local	Minor Rural Local		Local
KNOTTY PINE DR	C-06-0059	Minor Rural Local	Minor Rural Local		Local
KNOTTY PINE DR	C-06-0059	Minor Rural Local	Minor Rural Local		Local
KNOWLANDALE DR	C-15-0157	Minor Urban Local	Minor Rural Local	Yes	Local
KNOWLANDWOOD CIR	C-15-0179	Minor Rural Local	Minor Rural Local		Local
KNOX CIR	C-14-0078B	Minor Rural Local	Minor Rural Local		Local
KNOXWOOD CT	C-10-0161	Major Urban Local	Minor Rural Local	Yes	Local
KNOXWOOD CT	C-10-0161	Major Urban Local	Minor Rural Local	Yes	Local
KOKOMO WAY	C-04-0174	Minor Rural Local	Minor Rural Local		Local
KOSMA DR	C-09-0020A	Minor Urban Local	Minor Rural Local	Yes	Local
KOSMA DR	C-09-0020A	Minor Urban Local	Minor Rural Local	Yes	Local
KRIM RD	C-06-0057A	Minor Rural Local	Minor Rural Local		Local
KRISMARKTRL	C-17-0012	Minor Rural Local	Minor Rural Local		Local
KUDZU RD	C-17-0016	Major Rural Local	Minor Rural Local		Local
KUDZU RD	C-17-0016	Major Rural Local	Minor Rural Local		Local
KUGLEY ST	C-07-0091	Minor Urban Local	Minor Rural Local	Yes	Local
KUGLEY ST	C-07-0094	Minor Urban Local	Minor Rural Local	Yes	Local
L C HANKS RD	C-17-0060	Minor Rural Local	Minor Rural Local		Local
LABOONE RD	C-02-0022	Minor Urban Collector	Minor Rural Collector	Yes	Collector
LABOONE RD	C-02-0022	Minor Urban Collector	Minor Rural Collector	Yes	Collector
LABOONE RD	C-02-0022	Minor Urban Collector	Minor Rural Collector	Yes	Collector
LABOONE RD	C-02-0022	Minor Urban Collector	Minor Rural Collector	Yes	Collector
LABOONE RD	C-02-0022	Minor Urban Collector	Minor Rural Collector	Yes	Collector
LACANNON RD	C-02-0095	Minor Rural Local	Minor Rural Local		Local
LACY LN	C-14-0107	Minor Urban Local	Minor Rural Local	Yes	Local
LADYS LN	C-05-0057A	Minor Rural Local	Urban Local		Local
LAKE FOREST CIR	C-09-0046	Major Urban Local	Minor Rural Local	Yes	Local
LAKE FOREST CIR	C-09-0046	Major Urban Local	Minor Rural Local	Yes	Local
LAKE GROVE LN	C-20-0055C	Major Rural Local	Minor Rural Local		Local
LAKE GROVE LN	C-20-0055C	Major Rural Local	Minor Rural Local		Local
LAKE GROVE LN	C-20-0055E	Minor Rural Local	Minor Rural Local		Local
LAKE HILLS DR	C-08-0044	Minor Rural Local	Minor Rural Local		Local
LAKE HILLS DR	C-08-0044	Minor Rural Local	Minor Rural Local		Local
LAKE HILLS DR	C-08-0044	Minor Rural Local	Minor Rural Local		Local

LAKE RD	C-02-0122	Minor Urban Collector	Major Rural Local	Yes	Collector
LAKE RD	C-02-0122	Minor Urban Collector	Major Rural Local	Yes	Collector
LAKE RD	C-02-0122	Minor Urban Collector	Major Rural Local	Yes	Collector
LAKE RD	C-02-0122	Minor Urban Collector	Major Rural Local	Yes	Collector
LAKE RD	C-02-0122	Minor Rural Collector	Major Rural Local		Collector
LAKE RD	C-02-0122	Minor Rural Collector	Major Rural Local		Collector
LAKE RIDGE LN	C-08-0094	Minor Rural Local	Minor Rural Local		Local
LAKE SECESSION RD	C-17-0064	Major Rural Local	Major Rural Local		Local
LAKE SECESSION RD	C-17-0064	Major Rural Local	Major Rural Local		Local
LAKE SECESSION RD	C-17-0064	Major Rural Local	Major Rural Local		Local
LAKE SECESSION RD	C-17-0064	Major Rural Local	Major Rural Local		Local
LAKE SHORE DR	C-08-0065A	Minor Rural Local	Minor Rural Local		Local
LAKE WOOD CT	C-01-0058	Minor Urban Local	Minor Rural Local	Yes	Local
LAKECREST RD	C-09-0044	Major Urban Local	Minor Rural Local	Yes	Local
LAKECREST RD	C-09-0044	Major Urban Local	Minor Rural Local	Yes	Local
LAKECREST RD	C-09-0044	Major Urban Local	Minor Rural Local	Yes	Local
LAKECREST RD	C-09-0044	Major Urban Local	Minor Rural Local	Yes	Local
LAKELAND DR	C-08-0128A	Minor Rural Local	Minor Rural Local		Local
LAKEMONT RD	C-15-0170	Minor Rural Local	Minor Rural Local		Local
LAKEPOINT DR	C-08-0112	Minor Rural Local	Minor Rural Local		Local
LAKESHORE DR	C-09-0027	Minor Urban Local	Minor Rural Local	Yes	Local
LAKESHORE DR	C-09-0027	Minor Urban Local	Minor Rural Local	Yes	Local
LAKESIDE DR	C-07-0028A	Minor Rural Local	Minor Rural Local		Local
LAKESIDE DR	C-07-0028A	Minor Rural Local	Minor Rural Local		Local
LAKEVIEW DR	C-01-0035	Major Urban Local	Minor Rural Local	Yes	Local
LAKEVIEW DR	C-01-0035	Major Urban Local	Minor Rural Local	Yes	Local
LAKEVIEW DR	C-01-0035	Major Urban Local	Minor Rural Local	Yes	Local
LAKEVIEW DR	C-01-0035	Major Urban Local	Minor Rural Local	Yes	Local
LAKEVIEW DR	C-08-0040	Major Rural Local	Minor Rural Local		Local
LAKEVIEW DR	C-08-0040	Major Rural Local	Minor Rural Local		Local
LAKEVIEW DR	C-08-0040	Major Rural Local	Minor Rural Local		Local
LAKEVIEW DR	C-08-0120	Minor Rural Local	Minor Rural Local		Local
LAKEVIEW DR	C-08-0120	Minor Rural Local	Minor Rural Local		Local
LAKEVIEW DR	C-20-0030	Major Rural Local	Minor Rural Local		Local
LAKEVIEW DR	C-20-0030	Major Rural Local	Minor Rural Local		Local
LAKEVIEW DR	C-20-0030	Major Rural Local	Minor Rural Local		Local
LAKEVIEW DR	C-20-0030	Major Rural Local	Minor Rural Local		Local
LAKEWIND CT	C-16-0132	Minor Rural Local	Minor Rural Local		Local
LAKEWOOD DR	C-05-0060	Major Rural Local	Minor Rural Local		Local
LAKEWOOD DR	C-05-0060	Major Rural Local	Minor Rural Local		Local
LAKEWOOD DR	C-05-0060	Major Rural Local	Minor Rural Local		Local
LAKEWOOD DR	C-08-0066	Minor Rural Local	Minor Rural Local		Local
LAKEWOOD DR	C-08-0066	Minor Rural Local	Minor Rural Local		Local
LAKEWOOD DR	C-08-0066	Minor Rural Local	Minor Rural Local		Local

LAKEWOOD DR	C-08-0066	Minor Rural Local	Minor Rural Local		Local
LAKEWOOD DR	C-09-0050	Minor Urban Local	Minor Rural Local	Yes	Local
LAKEWOOD DR	C-10-0155A	Major Urban Local	Urban Local	Yes	Local
LAKEWOOD DR	C-10-0155A	Major Urban Local	Urban Local	Yes	Local
LAKEWOOD DR	C-10-0155A	Major Urban Local	Urban Local	Yes	Local
LAKEWOOD DR	C-10-0155G	Minor Urban Local	Urban Local	Yes	Local
LAKEWOOD LN	C-09-0033	Minor Urban Collector	Minor Rural Collector	Yes	Collector
LAKEWOOD LN	C-09-0033	Minor Urban Collector	Minor Rural Collector	Yes	Collector
LAKEWOOD LN	C-09-0033	Minor Urban Collector	Minor Rural Collector	Yes	Collector
LAKEWOOD LN	C-09-0033	Minor Urban Collector	Minor Rural Collector	Yes	Collector
LAKEWOOD LN	C-09-0033	Minor Urban Collector	Minor Rural Collector	Yes	Collector
LAKEWOOD LN	C-09-0033	Minor Urban Collector	Minor Rural Collector	Yes	Collector
LAKEWOOD LN	C-09-0033	Minor Urban Collector	Minor Rural Collector	Yes	Collector
LAKEWOOD LN	C-09-0033	Minor Urban Collector	Minor Rural Collector	Yes	Collector
LAKEWOOD LN	C-09-0033	Minor Urban Collector	Minor Rural Collector	Yes	Collector
LAKEWOOD LN	C-09-0033	Minor Urban Collector	Minor Rural Collector	Yes	Collector
LAKEWOOD LN	C-09-0033	Minor Urban Collector	Minor Rural Collector	Yes	Collector
LAKEWOOD LN	C-09-0033	Minor Urban Collector	Minor Rural Collector	Yes	Collector
LAKEWOOD LN	C-09-0033	Minor Urban Collector	Minor Rural Collector	Yes	Collector
LAKEWOOD LN	C-09-0170	Minor Urban Collector	Minor Rural Local	Yes	Collector
LAMAR MITCHELL RD	C-14-0018	Major Urban Local	Minor Rural Local	Yes	Local
LAMAR MITCHELL RD	C-14-0018	Major Urban Local	Minor Rural Local	Yes	Local
LAMAR MITCHELL RD	C-14-0018	Major Rural Local	Minor Rural Local		Local
LAMAR MITCHELL RD	C-14-0018	Major Urban Local	Minor Rural Local	Yes	Local
LANCASHIRE DR	C-02-0104A	Minor Rural Local	Minor Rural Local		Local
LANCE DR	C-09-0323	Minor Urban Local	Urban Local	Yes	Local
LANCELOT CT	C-09-0199A	Minor Urban Local	Urban Local	Yes	Local
LANDAU LN	C-09-0387	Minor Urban Local	Urban Local	Yes	Local
LANDFILL RD	C-07-0014A	Minor Rural Local	Minor Rural Local		Local
LANDOVER DR	C-02-0120	Minor Rural Local	Minor Rural Local		Local
LANDSDOWNE DR	C-03-0021	Major Rural Local	Minor Rural Local		Local
ANGLEY ST	C-01-0195	Major Urban Local	Minor Rural Local	Yes	Local
ANGLEY ST	C-01-0195	Major Urban Local	Minor Rural Local	Yes	Local
ANGLEY ST	C-01-0195	Major Urban Local	Minor Rural Local	Yes	Local
ANGWELL DR	C-10-0265	Minor Urban Local	Minor Rural Local	Yes	Local
LANIER AVE	C-15-0044	Minor Urban Local	Urban Local	Yes	Local
LANIER PRUITT RD	C-17-0066A	Minor Rural Local	Minor Rural Local		Local
LANTERN RIDGE DR	C-01-0270	Minor Urban Local	Minor Rural Local	Yes	Local
LANTERN RIDGE DR	C-01-0270	Minor Urban Local	Minor Rural Local	Yes	Local
LARI LN	C-09-0221A	Minor Urban Local	Urban Local	Yes	Local
LARK LN	C-09-0193	Minor Urban Local	Urban Local	Yes	Local
LARKSPUR LN	C-05-0085	Minor Rural Local	Minor Rural Local		Local
LAROACHE DR	C-02-0079	Major Rural Local	Minor Rural Local		Local

LATHAM DR	C-17-0064B	Minor Rural Local	Minor Rural Local		Local
LATHAM DR	C-17-0064B	Minor Rural Local	Minor Rural Local		Local
LATHAM LN	C-16-0076A	Minor Rural Local	Minor Rural Local		Local
LATIMER RD	C-04-0071	Major Rural Local	Minor Rural Local		Local
LATIMER RD	C-04-0071	Major Rural Local	Minor Rural Local		Local
LATIMER RD	C-11-0037	Minor Rural Local	Minor Rural Local		Local
LAURA ST	C-10-0132A	Minor Urban Local	Urban Local	Yes	Local
LAUREL CT	C-07-0069A	Minor Urban Local	Minor Rural Local	Yes	Local
LAUREL LN	C-05-0039	Minor Rural Local	Minor Rural Local		Local
LAUREL WALK	C-02-0054F	Minor Urban Local	Minor Rural Local	Yes	Local
LAUREN FLYNN DR	C-09-0283D	Major Rural Local	Minor Rural Local		Local
LAUREN FLYNN DR	C-09-0283D	Major Rural Local	Minor Rural Local		Local
LAUREN FLYNN DR	C-09-0283D	Major Rural Local	Minor Rural Local		Local
LAUREN FLYNN DR	C-09-0283D	Major Rural Local	Minor Rural Local		Local
LAURENS CT	C-10-0315	Minor Urban Local	Minor Rural Local	Yes	Local
LAURENS DR	C-10-0314	Major Urban Local	Minor Rural Local	Yes	Local
LAURENS DR	C-10-0314	Major Urban Local	Minor Rural Local	Yes	Local
LAURENS DR	C-10-0314	Major Urban Local	Minor Rural Local	Yes	Local
LAW ST	C-07-0092	Minor Urban Local	Minor Rural Local	Yes	Local
LAWRENCE BEATTY RD	C-12-0024	Major Rural Local	Minor Rural Local		Local
LAWRENCE BEATTY RD	C-12-0024	Major Rural Local	Minor Rural Local		Local
LAWRENCE BEATTY RD	C-12-0024	Major Rural Local	Minor Rural Local		Local
LAWRENCE RD	C-15-0095	Major Urban Local	Urban Local	Yes	Local
LAWRENCE RD	C-15-0095	Major Urban Local	Urban Local	Yes	Local
LAWRENCE RD	C-15-0095	Major Urban Local	Urban Local	Yes	Local
LAWRENCE RD	C-15-0095	Major Urban Local	Urban Local	Yes	Local
LAWRENCE RD	C-15-0095	Major Urban Local	Urban Local	Yes	Local
LAZY ST	C-08-0108	Minor Rural Local	Minor Rural Local		Local
LAZY ST	C-08-0108	Minor Rural Local	Minor Rural Local		Local
LAZY WILLOW CT	C-02-0198	Minor Rural Local	Minor Rural Local		Local
LAZY WILLOW CT	C-02-0198	Minor Rural Local	Minor Rural Local		Local
LEACH DR	C-19-0018	Minor Rural Local	Minor Rural Local		Local
LEACROFT WAY	C-01-0205	Minor Urban Local	Minor Rural Local	Yes	Local
LEADER DR	C-01-0043A	Minor Urban Local	Minor Rural Local	Yes	Local
LEAH DR	C-04-0012F	Minor Rural Local	Minor Rural Local		Local
LEAPHART RD	C-01-0144	Minor Rural Local	Minor Rural Local		Local
LEATHERDALE RD	C-16-0013	Minor Rural Collector	Major Rural Local		Collector
LEATHERDALE RD	C-16-0013	Minor Rural Collector	Major Rural Local		Collector
LEATHERDALE RD	C-16-0013	Minor Rural Collector	Major Rural Local		Collector
LEATHERDALE RD	C-16-0013	Minor Rural Collector	Major Rural Local		Collector
LEATHERDALE RD	C-16-0013	Minor Rural Collector	Major Rural Local		Collector
LEATHERDALE RD	C-16-0013	Minor Rural Collector	Major Rural Local		Collector
LEATHERMAN CT	C-10-0316	Minor Urban Local	Minor Rural Local	Yes	Local

LEAWOOD AVE	C-15-0126	Minor Urban Local	Urban Local	Yes	Local
LEBER DR	C-06-0156	Minor Rural Local			Local
LEDFORD FARM RD	C-20-0038	Major Rural Local	Minor Rural Local		Local
LEDFORD FARM RD	C-20-0038	Major Rural Local	Minor Rural Local		Local
LEDFORD RD	C-20-0014	Minor Rural Collector	Minor Rural Collector		Collector
LEDFORD RD	C-20-0046	Major Rural Local	Minor Rural Local		Local
LEDFORD RD	C-20-0046	Major Rural Local	Minor Rural Local		Local
LEDGEWOOD WAY	C-02-0142	Minor Urban Local	Minor Rural Local	Yes	Local
LEE CT	C-02-0020F	Minor Urban Local	Minor Rural Local	Yes	Local
LEE DOBBINS RD	C-09-0373	Major Rural Local	Major Rural Local		Local
LEE DOBBINS RD	C-09-0373	Major Rural Local	Major Rural Local		Local
LEE DOBBINS RD	C-09-0373	Major Rural Local	Major Rural Local		Local
LEE DOBBINS RD	C-09-0373	Major Urban Local	Major Rural Local	Yes	Local
LEE DOBBINS RD	C-09-0373	Major Urban Local	Major Rural Local	Yes	Local
LEE DR	C-07-0062	Minor Urban Local	Minor Rural Local	Yes	Local
LEE DR	C-09-0285	Minor Urban Local	Urban Local	Yes	Local
LEE DR	C-09-0285	Minor Urban Local	Urban Local	Yes	Local
LEE RD	C-02-0121	Minor Rural Local	Minor Rural Local		Local
LEE RD	C-07-0012B	Minor Rural Local	Minor Rural Local		Local
LEE RD	C-20-0023	Major Rural Local	Minor Rural Local		Local
LEE RD	C-20-0023	Major Rural Local	Minor Rural Local		Local
LEE RD	C-20-0023	Major Rural Local	Minor Rural Local		Local
LEE SHOALS RD	C-17-0065	Minor Rural Local	Minor Rural Local		Local
LELAND HEIGHTS DR	C-07-0118	Minor Rural Local	Minor Rural Local		Local
LENA ST	C-15-0302	Minor Urban Local	Urban Local	Yes	Local
LENA ST	C-15-0302	Minor Urban Local	Urban Local	Yes	Local
LENOX DR	C-12-0048	Minor Rural Local	Minor Rural Local		Local
LEON DR	C-10-0027	Major Urban Local	Urban Local	Yes	Local
LEON DR	C-10-0027	Major Urban Local	Urban Local	Yes	Local
LEON DR	C-10-0027	Major Urban Local	Urban Local	Yes	Local
LEON DR	C-10-0027	Major Urban Local	Urban Local	Yes	Local
LEON DR	C-19-0033	Minor Rural Local	Minor Rural Local		Local
LEONA DR	C-16-0033	Major Rural Local	Minor Rural Local		Local
LEONA DR	C-16-0033	Major Rural Local	Minor Rural Local		Local
LESLEY RD	C-06-0045	Minor Rural Local	Major Rural Local		Local
LESLEY RD	C-06-0045	Minor Rural Local	Major Rural Local		Local
LESTER ASHLEY RD	C-17-0045	Major Rural Local	Major Rural Local		Local
LESTER ASHLEY RD	C-17-0045	Major Rural Local	Major Rural Local		Local
LESTER ASHLEY RD	C-17-0045	Major Rural Local	Major Rural Local		Local
LESTER RD	C-07-0101	Major Rural Local	Minor Rural Local		Local
LESTER RD	C-07-0101	Major Rural Local	Minor Rural Local		Local
LETTIE LN	C-05-0067	Minor Rural Local	Minor Rural Local		Local
LEVERETTE LN	C-12-0014	Minor Rural Local	Minor Rural Local		Local

LEWIS DR	C-14-0012	Major Rural Local	Minor Rural Local		Local
LEWIS DR	C-14-0012	Major Rural Local	Minor Rural Local		Local
LEWIS DR	C-14-0012	Major Urban Local	Minor Rural Local	Yes	Local
LEWIS DR	C-14-0012	Major Rural Local	Minor Rural Local		Local
LEWIS DR	C-14-0012	Major Urban Local	Minor Rural Local	Yes	Local
LEWIS DR	C-14-0012	Major Urban Local	Minor Rural Local	Yes	Local
LEWIS DR	C-14-0012	Major Urban Local	Minor Rural Local	Yes	Local
LEWIS DR	C-14-0012	Major Urban Local	Minor Rural Local	Yes	Local
LEWIS RD	C-06-0083	Minor Rural Local	Minor Rural Local		Local
LEWIS RD	C-06-0083	Minor Rural Local	Minor Rural Local		Local
LEWIS ST	C-07-0087	Major Urban Local	Minor Rural Local	Yes	Local
LEWIS ST	C-07-0087	Major Urban Local	Minor Rural Local	Yes	Local
LEXINGTON WAY	C-09-0359C	Major Urban Local	Urban Local	Yes	Local
LEXINGTON WAY	C-09-0359C	Major Urban Local	Urban Local	Yes	Local
LIA WAY	C-02-0016B	Minor Urban Local	Minor Rural Local	Yes	Local
LIA WAY	C-02-0016B	Minor Urban Local	Minor Rural Local	Yes	Local
LIBERTY RD	C-16-0081	Major Rural Local	Minor Rural Local		Local
LIBERTY RD	C-16-0081	Major Rural Local	Minor Rural Local		Local
LIBERTY RD	C-16-0081	Major Rural Local	Minor Rural Local		Local
LIBERTY RD	C-16-0081	Major Rural Local	Minor Rural Local		Local
LIBERTY ROE	C-08-0124	Minor Rural Local	Minor Rural Local		Local
LIBERTY ROE	C-08-0124	Minor Rural Local	Minor Rural Local		Local
LICHEN DR	C-06-0117	Minor Rural Local	Minor Rural Local		Local
LIDA FANT AVE	C-15-0099B	Major Urban Local	Urban Local	Yes	Local
LIGHTHOUSE DR	C-06-0100	Major Rural Local	Minor Rural Local		Local
LIGHTHOUSE DR	C-06-0100	Major Rural Local	Minor Rural Local		Local
LILAC ST	C-09-0276	Minor Urban Local	Urban Local	Yes	Local
LILLIE MARIE DR	C-02-0157	Major Rural Local	Minor Rural Local		Local
LILLIE MARIE DR	C-02-0157	Major Rural Local	Minor Rural Local		Local
LILLIE MARIE DR	C-02-0157	Major Rural Local	Minor Rural Local		Local
LILLY MAID DR	C-01-0105D	Minor Urban Local	Minor Rural Local	Yes	Local
LIMBAUGH DR	C-02-0128A	Minor Rural Local	Minor Rural Local		Local
LIMELIGHT DR	C-10-0241	Minor Urban Local	Minor Rural Local	Yes	Local
LINCOLN CT	C-02-0047	Minor Urban Local	Minor Rural Local	Yes	Local
LINDA DR	C-09-0179	Minor Urban Local	Urban Local	Yes	Local
LINDA DR	C-09-0179	Minor Urban Local	Urban Local	Yes	Local
LINDA LN	C-10-0233	Major Urban Local	Minor Rural Local	Yes	Local
LINDA LN	C-10-0233	Major Urban Local	Minor Rural Local	Yes	Local
LINDAL CT	C-02-0078D	Minor Rural Local	Minor Rural Local		Local
LINDEN ST	C-09-0224	Major Urban Local	Urban Local	Yes	Local
LINDEN ST	C-09-0224	Major Urban Local	Urban Local	Yes	Local
LINDSAY ST	C-15-0307	Major Urban Local	Urban Local	Yes	Local
LINK RD	C-03-0011	Minor Rural Collector	Minor Rural Local		Collector

LINK RD	C-03-0011	Minor Rural Collector	Minor Rural Local		Collector
LINK RD	C-03-0011	Minor Rural Collector	Minor Rural Local		Collector
LINK RD	C-03-0011	Minor Rural Collector	Minor Rural Local		Collector
LINKSIDE DR	C-14-0108	Minor Rural Local	Minor Rural Local		Local
LINMAR CIR	C-10-0119	Minor Urban Local	Urban Local	Yes	Local
LINWA BLVD	C-10-0231	Minor Urban Collector	Minor Rural Local	Yes	Collector
LINWA BLVD	C-10-0231	Minor Urban Collector	Minor Rural Local	Yes	Collector
LISA DR	C-07-0066	Minor Urban Local	Minor Rural Local	Yes	Local
LISA DR	C-12-0015	Major Urban Local	Minor Rural Local	Yes	Local
LISA DR	C-12-0015	Major Rural Local	Minor Rural Local		Local
LISA DR	C-12-0015	Major Rural Local	Minor Rural Local		Local
LISSALN	C-09-0444	Minor Urban Local	Minor Rural Local	Yes	Local
LITTLE CREEK RD	C-10-0150	Minor Urban Collector	Urban Collector	Yes	Collector
LITTLE CREEK RD	C-10-0150	Minor Urban Collector	Urban Collector	Yes	Collector
LITTLE CREEK RD	C-10-0150	Minor Urban Collector	Urban Collector	Yes	Collector
LITTLE CREEK RD	C-10-0150	Minor Urban Collector	Urban Collector	Yes	Collector
LITTLE CREEK RD	C-10-0150	Minor Urban Collector	Urban Collector	Yes	Collector
LITTLE CREEK RD	C-10-0150	Minor Urban Collector	Urban Collector	Yes	Collector
LITTLE CREEK RD	C-10-0150	Minor Urban Collector	Urban Collector	Yes	Collector
LITTLE CREEK RD	C-10-0150	Minor Urban Collector	Urban Collector	Yes	Collector
LITTLE JOHN TRL	C-05-0051	Major Urban Local	Urban Local	Yes	Local
LITTLE JOHN TRL	C-05-0051	Major Urban Local	Urban Local	Yes	Local
LITTLE MOUNTAIN RD	C-12-0022	Minor Rural Local	Major Rural Local		Local
LITTLE VALLEY DR	C-02-0082	Minor Rural Local	Minor Rural Local		Local
LIVE OAK CT	C-10-0223	Minor Urban Local	Minor Rural Local	Yes	Local
LOBLOLLY DR	C-09-0211	Major Urban Local	Urban Local	Yes	Local
LOBLOLLY DR	C-09-0211	Major Urban Local	Urban Local	Yes	Local
LOBLOLLY DR	C-09-0211	Major Urban Local	Urban Local	Yes	Local
LOBLOLLY DR	C-09-0211	Major Urban Local	Urban Local	Yes	Local
LOBLOLLY DR	C-09-0211	Major Urban Local	Urban Local	Yes	Local
LOBLOLLY DR	C-09-0211	Major Urban Local	Urban Local	Yes	Local
LOBLOLLY DR	C-09-0211	Major Urban Local	Urban Local	Yes	Local
LOCHENSIRE PL	C-10-0259	Minor Rural Local	Minor Rural Local		Local
LOCKABY RD	C-01-0175	Major Rural Local	Minor Rural Local		Local
LOCKABY RD	C-03-0039	Minor Rural Collector	Major Rural Local		Collector
LOCKABY RD	C-03-0039	Minor Rural Collector	Major Rural Local		Collector
LOCKE CIR	C-15-0138	Minor Urban Local	Urban Local	Yes	Local
LOCKHART DR	C-18-0015	Minor Rural Local	Minor Rural Local		Local
LOCKWOOD DR	C-15-0135	Minor Urban Local	Urban Local	Yes	Local
LODGE RD	C-04-0012	Minor Rural Local	Minor Rural Local		Local
LOIS DR	C-15-0189	Major Rural Local	Minor Rural Local		Local
LOIS DR	C-15-0189	Major Rural Local	Minor Rural Local		Local

LOIS DR	C-15-0189	Major Rural Local	Minor Rural Local		Local
LOLLIS RD	C-14-0011	Minor Rural Local	Minor Rural Local		Local
LOLLIS RD	C-14-0011	Minor Rural Local	Minor Rural Local		Local
LOLLIS RD	C-14-0011	Minor Rural Local	Minor Rural Local		Local
LONE OAK RD	C-15-0118	Major Rural Local	Urban Local		Local
LONE OAK RD	C-15-0118	Major Rural Local	Urban Local		Local
LONE OAK RD	C-15-0118	Major Rural Local	Urban Local		Local
LONG BRANCH RD	C-17-0031	Minor Rural Local	Minor Rural Local		Local
LONG FOREST CIR	C-09-0140	Major Urban Local	Urban Local	Yes	Local
LONG FOREST CIR	C-09-0140	Major Urban Local	Urban Local	Yes	Local
LONG FOREST CIR	C-09-0140	Major Urban Local	Urban Local	Yes	Local
LONG NEEDLE WAY	C-14-0092	Minor Rural Local	Minor Rural Local		Local
LONG RD	C-06-0018	Minor Rural Collector	Major Rural Local		Collector
LONG RD	C-06-0018	Minor Rural Collector	Major Rural Local		Collector
LONG RD	C-06-0018	Minor Rural Collector	Major Rural Local		Collector
LONGVIEW DR	C-02-0055	Major Urban Local	Minor Rural Local	Yes	Local
LONGVIEW DR	C-07-0039F	Major Urban Local	Minor Rural Local	Yes	Local
LONGVIEW DR	C-07-0039F	Major Urban Local	Minor Rural Local	Yes	Local
LONGVIEW DR	C-10-0186	Minor Urban Local	Minor Rural Local	Yes	Local
LONGWOOD LN	C-02-0143	Major Urban Local	Minor Rural Local	Yes	Local
LONGWOOD LN	C-02-0143	Major Urban Local	Minor Rural Local	Yes	Local
LONGWOOD LN	C-02-0143	Major Urban Local	Minor Rural Local	Yes	Local
LOOK RD	C-18-0055	Minor Rural Local	Minor Rural Local		Local
LOOPER RD	C-01-0157	Minor Urban Collector	Major Rural Collector	Yes	Collector
LOOPER RD	C-01-0157	Minor Urban Collector	Major Rural Collector	Yes	Collector
LOOPER RD	C-01-0157	Minor Urban Collector	Major Rural Collector	Yes	Collector
LOOPER RD	C-01-0157	Minor Urban Collector	Major Rural Collector	Yes	Collector
LOOPER RD	C-01-0157	Minor Urban Collector	Major Rural Collector	Yes	Collector
LOPEZ ST	C-01-0193	Minor Urban Local	Minor Rural Local	Yes	Local
LOST ACRES RD	C-04-0101A	Major Rural Local	Minor Rural Local		Local
LOUALGIA DR	C-09-0291A	Minor Rural Local	Minor Rural Local		Local
LOUALGIA DR	C-09-0291A	Minor Rural Local	Minor Rural Local		Local
LOUDWATER DR	C-10-0240	Minor Urban Local	Minor Rural Local	Yes	Local
LOUDWATER DR	C-10-0240	Minor Urban Local	Minor Rural Local	Yes	Local
LOUISE DR	C-04-0018A	Minor Rural Local	Minor Rural Local		Local
LOWE RD	C-17-0033	Minor Rural Collector	Minor Rural Local		Collector
LOWE RD	C-17-0033	Minor Rural Collector	Minor Rural Local		Collector
LOWE RD	C-17-0033	Minor Rural Collector	Minor Rural Local		Collector
LOWE RD	C-17-0033	Minor Rural Collector	Minor Rural Local		Collector
LOWE RD	C-17-0033	Minor Rural Collector	Minor Rural Local		Collector
LOWRY RD	C-10-0045	Minor Urban Local	Minor Rural Local	Yes	Local
LOWRY RD	C-10-0045	Minor Urban Local	Minor Rural Local	Yes	Local
LUCIUS AVE	C-18-0101	Minor Urban Local	Minor Rural Local	Yes	Local

LUFKIN DR	C-06-0039	Major Rural Local	Minor Rural Local		Local
LUFKIN DR	C-06-0039	Major Rural Local	Minor Rural Local		Local
LULLWATER DR	C-15-0108	Major Urban Local	Urban Local	Yes	Local
LULLWATER DR	C-15-0108	Major Urban Local	Urban Local	Yes	Local
LULLWATER DR	C-15-0108	Major Urban Local	Urban Local	Yes	Local
LULLWATER DR	C-15-0108	Major Urban Local	Urban Local	Yes	Local
LULLWATER DR	C-15-0108	Major Urban Local	Urban Local	Yes	Local
LULLWATER PKWY	C-09-0086A	Major Urban Local	Urban Local	Yes	Local
LULLWATER PKWY	C-09-0086A	Major Urban Local	Urban Local	Yes	Local
LULLWATER PKWY	C-09-0086A	Minor Urban Local	Urban Local	Yes	Local
LYDIA DR	C-02-0137B	Minor Rural Local	Minor Rural Local		Local
LYMAN ST	C-07-0085	Major Urban Local	Minor Rural Local	Yes	Local
LYMAN ST	C-07-0085	Major Urban Local	Minor Rural Local	Yes	Local
LYMAN ST	C-07-0085	Major Urban Local	Minor Rural Local	Yes	Local
LYMAN ST	C-07-0085	Major Urban Local	Minor Rural Local	Yes	Local
LYMAN ST	C-07-0085	Major Urban Local	Minor Rural Local	Yes	Local
LYMAN ST	C-07-0085	Major Urban Local	Minor Rural Local	Yes	Local
LYMAN ST	C-07-0085	Major Urban Local	Minor Rural Local	Yes	Local
LYMAN ST	C-07-0085	Major Urban Local	Minor Rural Local	Yes	Local
LYNCH ST	C-03-0047	Minor Rural Local	Minor Rural Local		Local
LYNCHBURG CIR	C-03-0034E	Minor Rural Local	Minor Rural Local		Local
LYNDHURST DR	C-10-0156A	Minor Urban Local	Minor Rural Local	Yes	Local
LYNDHURST DR	C-10-0156A	Minor Urban Local	Minor Rural Local	Yes	Local
LYNDON AVE	C-15-0305	Minor Urban Local	Urban Local	Yes	Local
LYNDON AVE	C-15-0305	Minor Urban Local	Urban Local	Yes	Local
LYNDON AVE	C-15-0305	Minor Urban Local	Urban Local	Yes	Local
LYNN AVE	C-10-0132C	Minor Urban Local	Urban Local	Yes	Local
LYNN AVE	C-10-0135	Minor Urban Local	Urban Local	Yes	Local
LYNN AVE	C-10-0135	Minor Urban Local	Urban Local	Yes	Local
LYNN ST	C-15-0183	Major Rural Local	Minor Rural Local		Local
LYNN ST	C-15-0183	Major Rural Local	Minor Rural Local		Local
LYNN ST	C-15-0183	Major Rural Local	Minor Rural Local		Local
LYNN ST	C-15-0183	Major Rural Local	Minor Rural Local		Local
LYNNWOOD CIR	C-10-0108	Minor Urban Local	Minor Rural Local	Yes	Local
LYNNWOOD CIR	C-10-0108	Minor Urban Local	Minor Rural Local	Yes	Local
LYNSWOOD DR	C-09-0330	Minor Urban Local	Urban Local	Yes	Local
LYTTLETON WAY	C-10-0213	Major Urban Local	Urban Local	Yes	Local
LYTTLETON WAY	C-10-0213	Major Urban Local	Urban Local	Yes	Local
LYTTLETON WAY	C-10-0213	Major Urban Local	Urban Local	Yes	Local
LYTTLETON WAY	C-10-0213	Major Urban Local	Urban Local	Yes	Local
M AND M DR	C-03-0037A	Minor Rural Local	Minor Rural Local		Local
M L K RD	C-16-0016A	Minor Rural Local	Minor Rural Local		Local
M ST	C-09-0252D	Minor Urban Local	Urban Local	Yes	Local

MABRY ST	C-15-0087	Minor Urban Local	Urban Local	Yes	Local
MABRY ST	C-15-0087	Minor Urban Local	Urban Local	Yes	Local
MACS RD	C-07-0063	Minor Urban Local	Minor Rural Local	Yes	Local
MADISON CT	C-02-0049A	Minor Urban Local	Minor Rural Local	Yes	Local
MADISON RIDGE RD	C-01-0101A	Minor Urban Local	Minor Rural Local	Yes	Local
MAFFETT CIR	C-04-0121	Minor Rural Local	Minor Rural Local		Local
MAGGIE LN	C-04-0055C	Minor Rural Local	Minor Rural Local		Local
MAHAFFEY RD	C-17-0046	Minor Rural Local	Minor Rural Local		Local
MAHAFFEY STREET EXT	C-18-0011A	Minor Rural Collector	Minor Rural Local		Collector
MAHAFFEY STREET EXT	C-18-0011A	Minor Rural Collector	Minor Rural Local		Collector
MAHAFFEY STREET EXT	C-18-0011A	Minor Rural Collector	Minor Rural Local		Collector
MAHAFFEY STREET EXT	C-18-0011A	Minor Urban Collector	Minor Rural Local	Yes	Collector
MAIN ST	C-04-0025	Major Urban Local	Minor Rural Local	Yes	Local
MAIN ST	C-04-0025	Major Urban Local	Minor Rural Local	Yes	Local
MAIN ST	C-04-0025	Major Urban Local	Minor Rural Local	Yes	Local
MAJOR MEADOWS RD	C-14-0053B	Minor Rural Local	Minor Rural Local		Local
MAJOR RD	C-02-0077	Major Urban Collector	Minor Rural Collector	Yes	Collector
MAJOR RD	C-02-0077	Major Urban Collector	Minor Rural Collector	Yes	Collector
MAJOR RD	C-02-0077	Major Urban Collector	Minor Rural Collector	Yes	Collector
MAJOR RD	C-02-0077	Major Urban Collector	Minor Rural Collector	Yes	Collector
MALBERT RD	C-20-0031	Major Rural Local	Minor Rural Local		Local
MALBERT RD	C-20-0031	Major Rural Local	Minor Rural Local		Local
MALBERT RD	C-20-0031	Major Rural Local	Minor Rural Local		Local
MALCOLM HAWKINS RD	C-10-0075A	Minor Rural Local	Minor Rural Local		Local
MALIBU CT	C-01-0223	Minor Urban Local	Minor Rural Local	Yes	Local
MALLARD CT	C-09-0212E	Minor Urban Local	Urban Local	Yes	Local
MALLARD LN	C-09-0212B	Major Urban Local	Urban Local	Yes	Local
MALLARD LN	C-09-0212B	Major Urban Local	Urban Local	Yes	Local
MALLARD LN	C-09-0212B	Major Urban Local	Urban Local	Yes	Local
MALLARD WAY	C-02-0054B	Minor Urban Local	Minor Rural Local	Yes	Local
MANANA TRL	C-04-0173	Minor Rural Local	Minor Rural Local		Local
MANLEY CIR	C-07-0028	Minor Urban Local	Minor Rural Local	Yes	Local
MANLEY CIR	C-07-0028	Minor Rural Local	Minor Rural Local		Local
MAPLE CT	C-02-0029A	Minor Urban Local	Minor Rural Local	Yes	Local
MAPLE CT	C-02-0101C	Minor Rural Local	Minor Rural Local		Local
MAPLE CT	C-05-0022	Minor Rural Local	Minor Rural Local		Local
MAPLE DR	C-10-0047	Major Urban Local	Minor Rural Local	Yes	Local
MAPLE DR	C-10-0047	Major Urban Local	Minor Rural Local	Yes	Local
MAPLE PARK DR	C-07-0067	Minor Urban Local	Minor Rural Local	Yes	Local
MAPLEWOOD RD	C-09-0154	Minor Urban Local	Urban Local	Yes	Local
MAR MAC RD	C-09-0158	Major Urban Local	Minor Rural Local	Yes	Local
MAR MAC RD	C-09-0158	Major Urban Local	Minor Rural Local	Yes	Local
MAR MAC RD	C-09-0158	Major Urban Local	Minor Rural Local	Yes	Local

MARCDON PL	C-10-0131A	Minor Urban Local	Urban Local	Yes	Local
MARET RD	C-20-0064	Minor Rural Collector	Minor Rural Local		Collector
MARET RD	C-20-0064	Minor Rural Collector	Minor Rural Local		Collector
MARET RD	C-20-0064	Minor Rural Collector	Minor Rural Local		Collector
MARET RD	C-20-0064	Minor Rural Collector	Minor Rural Local		Collector
MARET RD	C-20-0064	Minor Rural Collector	Minor Rural Local		Collector
MARET RD	C-20-0064	Minor Rural Collector	Minor Rural Local		Collector
MARETT LN	C-20-0064B	Minor Rural Local	Minor Rural Local		Local
MARETT RD	C-05-0037	Minor Rural Collector	Minor Rural Collector		Collector
MARETT RD	C-05-0037	Minor Rural Collector	Minor Rural Collector		Collector
MARETT RD	C-05-0037	Minor Rural Collector	Minor Rural Collector		Collector
MARETT RD	C-05-0037	Minor Rural Collector	Minor Rural Collector		Collector
MARETT RD	C-05-0037	Minor Rural Collector	Minor Rural Collector		Collector
MARGARET MARY LN	C-04-0187	Minor Urban Local	Minor Rural Local	Yes	Local
MARGARETTA CIR	C-10-0065	Minor Urban Local	Minor Rural Local	Yes	Local
MARGATE RD	C-15-0123	Minor Rural Local	Urban Local		Local
MARIA DR	C-09-0209	Major Urban Local	Urban Local	Yes	Local
MARIA DR	C-09-0209	Major Urban Local	Urban Local	Yes	Local
MARIA DR	C-09-0209	Major Urban Local	Urban Local	Yes	Local
MARIAN DR	C-05-0053	Minor Urban Local	Urban Local	Yes	Local
MARIE SMITH RD	C-18-0063	Minor Rural Local	Minor Rural Local		Local
MARINA RD	C-04-0059	Major Urban Local	Minor Rural Local	Yes	Local
MARINA RD	C-04-0059	Major Urban Local	Minor Rural Local	Yes	Local
MARINER RD	C-10-0072A	Minor Rural Local	Minor Rural Local		Local
MARIPOSA CIR	C-10-0012	Major Urban Local	Urban Local	Yes	Local
MARIPOSA CIR	C-10-0012	Major Urban Local	Urban Local	Yes	Local
MARLON AVE	C-15-0058A	Major Urban Local	Urban Local	Yes	Local
MARNE ST	C-09-0191B	Minor Urban Local	Urban Local	Yes	Local
MARSH CREEK DR	C-09-0440	Major Urban Local	Urban Local	Yes	Local
MARSH CREEK DR	C-09-0440	Major Urban Local	Urban Local	Yes	Local
MARSH CREEK DR	C-09-0440	Major Urban Local	Urban Local	Yes	Local
MARSHA LN	C-09-0091A	Minor Urban Local	Urban Local	Yes	Local
MARSHA LN	C-09-0091A	Minor Urban Local	Urban Local	Yes	Local
MARSHALL RD	C-09-0372	Major Urban Local	Urban Local	Yes	Local
MARSHALL RD	C-09-0372	Major Urban Local	Urban Local		Local
MARSHALL RD	C-09-0372	Major Urban Local	Urban Local	Yes	Local
MARSHALL RD	C-09-0372	Major Urban Local	Urban Local	Yes	Local
MARSHALL RD	C-09-0372	Major Urban Local	Urban Local	Yes	Local
MARSHALL RD	C-09-0372	Major Urban Local	Urban Local	Yes	Local
MARSHALL ST	C-01-0121	Minor Urban Local	Minor Rural Local	Yes	Local
MARTHA DR	C-09-0327	Major Urban Local	Urban Local	Yes	Local
MARTHA DR	C-09-0327	Major Urban Local	Urban Local	Yes	Local
MARTHA DR	C-09-0327	Major Urban Local	Urban Local	Yes	Local

MARTHA DR	C-09-0327	Major Urban Local	Urban Local	Yes	Local
MARTHA LATIMER DR	C-18-0029A	Minor Urban Local	Minor Rural Local	Yes	Local
MARTIN CT	C-07-0056A	Minor Urban Local	Minor Rural Local	Yes	Local
MARTIN DR	C-15-0177	Minor Rural Local	Minor Rural Local		Local
MARTIN DR	C-15-0177	Minor Rural Local	Minor Rural Local		Local
MARTIN FORD RD	C-10-0077	Minor Rural Local	Minor Rural Local		Local
MARTIN RD	C-09-0160	Minor Urban Local	Minor Rural Local	Yes	Local
MARTIN RD	C-12-0011	Minor Urban Collector	Minor Rural Collector	Yes	Collector
MARTIN RD	C-12-0011	Minor Urban Collector	Minor Rural Collector	Yes	Collector
MARTIN RD	C-12-0011	Minor Urban Collector	Minor Rural Collector	Yes	Collector
MARTIN RD	C-12-0011	Major Rural Local	Minor Rural Collector		Local
MARTIN RD	C-12-0011	Major Rural Local	Minor Rural Collector		Local
MARTIN RD	C-12-0011	Minor Urban Collector	Minor Rural Collector	Yes	Collector
MARTIN RD	C-12-0011	Minor Urban Collector	Minor Rural Collector	Yes	Collector
MARTIN RD	C-12-0011	Minor Urban Collector	Minor Rural Collector	Yes	Collector
MARTIN RD	C-12-0011	Minor Urban Collector	Minor Rural Collector	Yes	Collector
MARTIN RD	C-12-0011	Minor Urban Collector	Minor Rural Collector	Yes	Collector
MARTIN RD	C-12-0011	Minor Rural Collector	Minor Rural Collector		Collector
MARTIN RD	C-12-0011	Minor Urban Collector	Minor Rural Collector	Yes	Collector
MARTIN RD	C-12-0011	Minor Rural Collector	Minor Rural Collector		Collector
MARTIN RD	C-12-0011	Minor Rural Collector	Minor Rural Collector		Collector
MARTIN SAUSAGE RD	C-03-0029	Minor Rural Local	Major Rural Local		Local
MARTIN WAY	C-17-0071	Minor Rural Local	Minor Rural Local		Local
MARVIN AVE	C-16-0072A	Minor Rural Local	Minor Rural Local		Local
MARY BETH DR	C-15-0198B	Minor Rural Local	Minor Rural Local		Local
MARY CT	C-15-0077	Minor Urban Local	Urban Local	Yes	Local
MARY ST	C-15-0075	Major Urban Local	Urban Local	Yes	Local
MARY ST	C-15-0075	Major Urban Local	Urban Local	Yes	Local
MARY ST	C-16-0086	Minor Rural Local	Minor Rural Local		Local
MASCOT CT	C-01-0031C	Minor Rural Local	Minor Rural Local		Local
MASON DR	C-09-0225A	Minor Urban Local	Urban Local	Yes	Local
MASON DR	C-09-0225A	Minor Urban Local	Urban Local	Yes	Local
MASON DR	C-09-0225A	Minor Urban Local	Urban Local	Yes	Local
MASSEY RD	C-02-0100	Minor Rural Collector	Major Rural Local		Collector
MASSEY RD	C-02-0100	Minor Rural Collector	Major Rural Local		Collector
MASSEY RD	C-02-0100	Minor Rural Collector	Major Rural Local		Collector
MASSEY RD	C-02-0100	Minor Rural Collector	Major Rural Local		Collector
MASTERS BLVD	C-09-0375	Major Rural Collector	Minor Rural Collector		Collector
MASTERS DR	C-15-0033	Major Urban Local	Urban Local	Yes	Local
MASTERS DR	C-15-0033	Major Urban Local	Urban Local	Yes	Local
MASTERS DR	C-15-0033	Major Urban Local	Urban Local	Yes	Local
MASTERS DR	C-15-0033	Major Urban Local	Urban Local	Yes	Local
MASTERS DR	C-15-0033	Major Urban Local	Urban Local	Yes	Local

MATT BROWN RD	C-15-0197	Minor Rural Local	Minor Rural Local		Local
MATT LOCKE RD	C-18-0062A	Minor Rural Local	Minor Rural Local		Local
MATTHEW DR	C-09-0153	Minor Urban Local	Urban Local	Yes	Local
MATTHEW DR	C-14-0095	Minor Rural Local	Minor Rural Local		Local
MATTISON RD	C-11-0031	Minor Rural Local	Minor Rural Local		Local
MATTRESS RD	C-04-0019	Minor Rural Local	Minor Rural Local		Local
MAULDIN CIR	C-16-0124	Minor Rural Local	Minor Rural Local		Local
MAULDIN RD	C-13-0025	Minor Rural Local	Minor Rural Local		Local
MAXCY DR	C-07-0033	Major Rural Collector	Major Rural Collector		Collector
MAXIE DR	C-09-0320B	Minor Urban Local	Urban Local	Yes	Local
MAXIE DR	C-09-0320B	Minor Urban Local	Urban Local	Yes	Local
MAXIE DR	C-09-0320B	Minor Urban Local	Urban Local	Yes	Local
MAXTON WAY	C-01-0230	Minor Urban Local	Minor Rural Local	Yes	Local
MAYCAW DR	C-02-0138	Major Rural Local	Minor Rural Local		Local
MAYCAW DR	C-02-0138	Major Rural Local	Minor Rural Local		Local
MAYFIELD RD	C-02-0125	Major Urban Local	Minor Rural Local	Yes	Local
MAYFIELD RD	C-02-0125	Major Urban Local	Minor Rural Local	Yes	Local
MAYFIELD RD	C-02-0125	Major Urban Local	Minor Rural Local	Yes	Local
MAYFIELD RD	C-02-0125	Major Urban Local	Minor Rural Local	Yes	Local
MAYFIELD RD	C-02-0125	Major Urban Local	Minor Rural Local	Yes	Local
MAYFIELD RD	C-02-0125	Major Urban Local	Minor Rural Local	Yes	Local
MAYFIELD SCHOOL RD	C-14-0078	Minor Rural Collector	Major Rural Local		Collector
MAYFIELD SCHOOL RD	C-14-0078	Minor Rural Collector	Major Rural Local		Collector
MAYFIELD SCHOOL RD	C-14-0078	Minor Rural Collector	Major Rural Local		Collector
MAYFIELD SCHOOL RD	C-14-0078	Minor Rural Collector	Major Rural Local		Collector
MAYFIELD SCHOOL RD	C-14-0078	Minor Rural Collector	Major Rural Local		Collector
MAYFIELD SCHOOL RD	C-14-0078	Minor Rural Collector	Major Rural Local		Collector
MAYFLOWER CT	C-02-0115D	Minor Rural Local	Minor Rural Local		Local
MAYS ST	C-05-0069A	Minor Rural Local	Minor Rural Local		Local
MCADAMS RD	C-08-0011	Major Rural Local	Major Rural Local		Local
MCADAMS RD	C-08-0011	Major Rural Local	Major Rural Local		Local
MCADAMS RD	C-08-0011	Major Rural Local	Major Rural Local		Local
MCADAMS RD	C-08-0011	Major Rural Local	Major Rural Local		Local
MCADAMS RD	C-16-0049	Major Rural Local	Minor Rural Local		Local
MCADAMS RD	C-16-0049	Major Rural Local	Minor Rural Local		Local
MCADAMS RD	C-16-0049	Major Rural Local	Minor Rural Local		Local
MCADAMS SCHOOL RD	C-18-0074	Major Rural Local	Minor Rural Local		Local
MCADAMSSCHOOL RD	C-18-0074	Major Rural Local	Minor Rural Local		Local
MCALISTER CIR	C-07-0054	Minor Urban Local	Minor Rural Local	Yes	Local
MCALISTER CIR	C-20-0068	Minor Rural Local	Minor Rural Local		Local
MCALISTER CIR	C-20-0068	Minor Rural Local	Minor Rural Local		Local
MCALISTER DR	C-03-0046	Major Rural Local	Major Rural Local		Local

MCALISTER DR	C-03-0046	Major Rural Local	Major Rural Local		Local
MCALISTER DR	C-09-0070	Minor Urban Local	Urban Local	Yes	Local
MCBANE CT	C-10-0161B	Minor Urban Local	Minor Rural Local	Yes	Local
MCBRIDE CIR	C-20-0032	Minor Rural Local	Minor Rural Local		Local
MCCALL RD	C-19-0014	Major Rural Local	Minor Rural Local		Local
MCCALL RD	C-19-0014	Major Rural Local	Minor Rural Local		Local
MCCAUGHRIN ST	C-07-0099	Major Urban Local	Minor Rural Local	Yes	Local
MCCAUGHRIN ST	C-07-0099	Major Urban Local	Minor Rural Local	Yes	Local
MCCLAIN LAKE DR	C-09-0033C	Minor Urban Local	Minor Rural Local	Yes	Local
MCCLAIN RD	C-09-0162	Minor Urban Local	Minor Rural Local	Yes	Local
MCCLAIN RD	C-17-0052	Minor Rural Collector	Major Rural Local		Collector
MCCLAIN RD	C-17-0052	Minor Rural Collector	Major Rural Local		Collector
MCCLAIN RD	C-17-0052	Minor Rural Collector	Major Rural Local		Collector
MCCLAIN RD	C-17-0052	Minor Rural Collector	Major Rural Local		Collector
MCCLAIN RD	C-17-0052	Minor Rural Collector	Major Rural Local		Collector
MCCLAIN RD	C-17-0052A	Minor Rural Collector	Minor Rural Local		Collector
MCCLAIN RD	C-17-0052C	Minor Rural Collector	Minor Rural Local		Collector
MCCLELLAN RD	C-10-0178	Minor Urban Collector	Minor Rural Collector	Yes	Collector
MCCLELLAN RD	C-10-0178	Minor Urban Collector	Minor Rural Collector	Yes	Collector
MCCLELLAN RD	C-10-0178	Minor Urban Collector	Minor Rural Collector	Yes	Collector
MCCLELLAN RD	C-10-0178	Minor Urban Collector	Minor Rural Collector	Yes	Collector
MCCLELLAN RD	C-10-0178	Minor Urban Collector	Minor Rural Collector	Yes	Collector
MCCLELLAN RD	C-10-0178	Minor Urban Collector	Minor Rural Collector	Yes	Collector
MCCLELLAN RD	C-10-0178	Minor Urban Collector	Minor Rural Collector	Yes	Collector
MCCLELLAN RD	C-10-0178	Minor Urban Collector	Minor Rural Collector	Yes	Collector
MCCLELLAN RD	C-10-0178	Minor Urban Collector	Minor Rural Collector	Yes	Collector
MCCLELLAN RD	C-10-0178	Minor Urban Collector	Minor Rural Collector	Yes	Collector
MCCLELLION DR	C-07-0102	Minor Urban Local	Minor Rural Local	Yes	Local
MCCLURE RD	C-20-0073	Major Rural Local	Minor Rural Local		Local
MCCOMBS RD	C-10-0075	Minor Rural Local	Minor Rural Local		Local
MCCOMBS RD	C-10-0075	Minor Rural Local	Minor Rural Local		Local
MCCOMBS ST	C-18-0109	Major Urban Local	Minor Rural Local	Yes	Local
MCCONNELL SPRINGS RD	C-10-0116	Minor Urban Collector	Minor Rural Collector	Yes	Collector
MCCONNELL SPRINGS RD	C-10-0116	Minor Urban Collector	Minor Rural Collector	Yes	Collector
MCCOWN FARM RD	C-11-0015A	Minor Rural Local	Minor Rural Local		Local
MCCRARY RD	C-04-0030	Major Urban Local	Minor Rural Local	Yes	Local
MCCRARY RD	C-04-0030	Major Urban Local	Minor Rural Local	Yes	Local
MCCRARY RD	C-04-0030	Major Urban Local	Minor Rural Local	Yes	Local
MCCRARY RD	C-04-0030	Major Urban Local	Minor Rural Local	Yes	Local
MCCRARY RD	C-04-0030	Major Urban Local	Minor Rural Local	Yes	Local
MCCUE ST	C-15-0046B	Major Urban Local	Urban Local	Yes	Local

MCCUE ST	C-15-0046B	Major Urban Local	Urban Local	Yes	Local
MCCUE ST	C-15-0046B	Major Urban Local	Urban Local	Yes	Local
MCCUE ST	C-15-0046B	Major Urban Local	Urban Local	Yes	Local
MCCULLOUGH DR	C-16-0076	Minor Rural Local	Minor Rural Local		Local
MCCULLOUGH ST	C-09-0180	Minor Urban Local	Urban Local	Yes	Local
MCCURLEY CIR	C-09-0014A	Minor Urban Local	Minor Rural Local	Yes	Local
MCCURLEY ST	C-15-0015	Major Urban Local	Urban Local	Yes	Local
MCCURLEY ST	C-15-0015	Major Urban Local	Urban Local	Yes	Local
MCDANIEL RD	C-14-0075	Minor Rural Local	Minor Rural Local		Local
MCEL RATH RD	C-16-0017	Major Rural Local	Minor Rural Local		Local
MCEL RATH RD	C-16-0017	Major Rural Local	Minor Rural Local		Local
MCEL RATH ST	C-01-0133	Minor Urban Local	Minor Rural Local	Yes	Local
MCEL RATH ST	C-01-0133	Minor Urban Local	Minor Rural Local	Yes	Local
MCENROE CIR	C-06-0065B	Minor Rural Local	Minor Rural Local		Local
MCFALLS CIR	C-15-0132	Major Urban Local	Major Rural Local	Yes	Local
MCFALLS CIR	C-15-0132	Major Urban Local	Major Rural Local	Yes	Local
MCFALLS CIR	C-15-0132	Major Urban Local	Major Rural Local	Yes	Local
MCFALLS CIR	C-15-0132	Major Urban Local	Major Rural Local	Yes	Local
MCFALLS CIR	C-15-0132	Major Urban Local	Major Rural Local	Yes	Local
MCFALLS CIR	C-15-0132	Major Urban Local	Major Rural Local	Yes	Local
MCFALLS CIR	C-15-0132	Major Urban Local	Major Rural Local	Yes	Local
MCFALLS LNDG	C-15-0140B	Minor Urban Local	Minor Rural Local	Yes	Local
MCGEE CIR	C-09-0161A	Minor Rural Local	Minor Rural Local		Local
MCGEE CIR	C-09-0161A	Minor Rural Local	Minor Rural Local		Local
MCGEE CIR	C-09-0161A	Minor Rural Local	Minor Rural Local		Local
MCGEE RD	C-10-0107A	Minor Urban Collector	Minor Rural Collector	Yes	Collector
MCGEE RD	C-10-0107A	Minor Urban Collector	Minor Rural Collector	Yes	Collector
MCGEE RD	C-10-0107A	Minor Urban Collector	Minor Rural Collector	Yes	Collector
MCGEE RD	C-10-0107A	Minor Urban Collector	Minor Rural Collector	Yes	Collector
MCGEE RD	C-10-0107A	Minor Urban Collector	Minor Rural Collector	Yes	Collector
MCGEE RD	C-10-0107A	Minor Urban Collector	Minor Rural Collector	Yes	Collector
MCGILL RD	C-11-0035	Major Rural Local	Minor Rural Local		Local
MCGILL RD	C-11-0035	Major Rural Local	Minor Rural Local		Local
MCGUKIN RD	C-11-0044	Minor Rural Local	Major Rural Local		Local
MCINTOSH LN	C-07-0037	Minor Rural Local	Minor Rural Local		Local
MCKENZIE DR	C-15-0186	Major Rural Local	Minor Rural Local		Local
MCKENZIE DR	C-15-0186	Major Rural Local	Minor Rural Local		Local
MCKENZIE DR	C-15-0186	Major Rural Local	Minor Rural Local		Local
MCKENZIE DR	C-15-0186	Major Rural Local	Minor Rural Local		Local
MCMAHAN LN	C-16-0058	Minor Rural Local	Minor Rural Local		Local
MCMAHAN LN	C-16-0058	Minor Rural Local	Minor Rural Local		Local
MCNEELY RD	C-01-0313	Minor Urban Collector	Minor Rural Local	Yes	Collector
MCNEELY RD	C-01-0313	Minor Urban Collector	Minor Rural Local	Yes	Collector

MCNEELY RD	C-01-0313	Minor Urban Collector	Minor Rural Local	Yes	Collector
MCNEELY RD	C-01-0313	Minor Urban Collector	Minor Rural Local	Yes	Collector
MCNEELY RD	C-01-0313	Minor Urban Collector	Minor Rural Local	Yes	Collector
MCNEELY RD	C-01-0313	Minor Urban Collector	Minor Rural Local	Yes	Collector
MCNEELY RD	C-03-0043	Minor Rural Local	Minor Rural Local		Local
MICNEIL DR	C-09-0332	Major Urban Local	Urban Local	Yes	Local
MCNEIL DR	C-09-0332	Major Urban Local	Urban Local	Yes	Local
MCPHAIL FARMS CIR	C-10-0215	Major Urban Local	Minor Rural Local	Yes	Local
MCPHAIL FARMS CIR	C-10-0215	Major Urban Local	Minor Rural Local	Yes	Local
MCPHAIL FARMS CIR	C-10-0215	Major Urban Local	Minor Rural Local	Yes	Local
MCPHAIL FARMS CIR	C-10-0215A	Major Urban Local	Minor Rural Local	Yes	Local
MCPHAIL RD	C-16-0023	Minor Rural Local	Minor Rural Local		Local
MCPHAIL RD	C-16-0023	Minor Rural Local	Minor Rural Local		Local
MEADERS LN	C-19-0010B	Minor Rural Local	Minor Rural Local		Local
MEADOW ACRES	C-14-0054	Minor Urban Local	Minor Rural Local	Yes	Local
MEADOW CT	C-07-0041D	Minor Urban Local	Minor Rural Local	Yes	Local
MEADOW GREEN DR	C-01-0265	Minor Urban Local	Minor Rural Local	Yes	Local
MEADOW GREEN DR	C-01-0265	Minor Urban Local	Minor Rural Local	Yes	Local
MEADOW HILLS DR	C-15-0095C	Major Urban Local	Urban Local	Yes	Local
MEADOW HILLS DR	C-15-0095C	Major Urban Local	Urban Local	Yes	Local
MEADOW HILLS DR	C-15-0095C	Major Urban Local	Urban Local	Yes	Local
MEADOW LN	C-07-0027	Minor Urban Local	Minor Rural Local	Yes	Local
MEADOW LN	C-15-0057B	Minor Urban Local	Urban Local	Yes	Local
MEADOW PARK DR	C-09-0138	Major Urban Local	Urban Local	Yes	Local
MEADOW PARK DR	C-09-0138	Major Urban Local	Urban Local	Yes	Local
MEADOW PARK DR	C-09-0138	Major Urban Local	Urban Local	Yes	Local
MEADOW PARK DR	C-09-0138A	Minor Urban Local	Urban Local	Yes	Local
MEADOW RD	C-08-0018F	Minor Rural Local	Minor Rural Local		Local
MEADOWBROOK DR	C-09-0298	Major Urban Local	Urban Local	Yes	Local
MEADOWBROOK DR	C-09-0298	Major Urban Local	Urban Local	Yes	Local
MEADOWBROOK DR	C-09-0298	Major Urban Local	Urban Local	Yes	Local
MEADOWCREEK	C-10-0310	Minor Urban Local	Minor Rural Local	Yes	Local
MEADOWOOD DR	C-01-0165	Minor Urban Local	Minor Rural Local	Yes	Local
MEADOWOOD DR	C-09-0165	Major Urban Local	Major Rural Local	Yes	Local
MEADOWOOD DR	C-09-0165	Major Rural Local	Major Rural Local		Local
MEADOWOOD DR	C-09-0165	Major Urban Local	Major Rural Local	Yes	Local
MEADOWRIDGE DR	C-01-0057A	Minor Rural Local	Minor Rural Local		Local
MEADOWS EDGE CT	C-10-0343	Minor Urban Local		Yes	Local
MEDFORD CT	C-09-0468	Minor Rural Local	Minor Rural Local		Local
MEDITERRANEAN AVE	C-10-0249	Major Urban Local	Minor Rural Local	Yes	Local
MEDITERRANEAN AVE	C-10-0249	Major Urban Local	Minor Rural Local	Yes	Local
MEDITERRANEAN AVE	C-10-0249	Major Urban Local	Minor Rural Local	Yes	Local
MEDITERRANEAN AVE	C-10-0249	Minor Urban Local	Minor Rural Local	Yes	Local

MEETING ST	C-10-0169	Major Urban Local	Urban Local	Yes	Local
MEETING ST	C-10-0169	Major Urban Local	Urban Local	Yes	Local
MELIA LN	C-04-0171	Major Rural Local	Minor Rural Local		Local
MELIA LN	C-04-0171	Major Rural Local	Minor Rural Local		Local
MELIA LN	C-04-0171	Major Rural Local	Minor Rural Local		Local
MELIA LN	C-04-0171	Major Rural Local	Minor Rural Local		Local
MELISSA CT	C-02-0044A	Minor Urban Local	Minor Rural Local	Yes	Local
MELJO DR	C-09-0283A	Minor Rural Local	Minor Rural Local		Local
MELJO DR	C-09-0283A	Minor Rural Local	Minor Rural Local		Local
MELLRICH RD	C-16-0056	Major Rural Local	Minor Rural Local		Local
MELLRICH RD	C-16-0056	Major Rural Local	Minor Rural Local		Local
MELLRICH RD	C-16-0056	Major Rural Local	Minor Rural Local		Local
MELODY TRL	C-15-0124	Major Urban Local	Urban Local	Yes	Local
MELODY TRL	C-15-0124	Major Urban Local	Urban Local	Yes	Local
MELODY TRL	C-15-0124	Major Urban Local	Urban Local	Yes	Local
MELONIE DR	C-01-0126	Minor Urban Local	Minor Rural Local	Yes	Local
MELONIE DR	C-01-0126	Minor Urban Local	Minor Rural Local	Yes	Local
MELONIE DR	C-07-0018E	Major Urban Local	Minor Rural Local	Yes	Local
MELONIE DR	C-07-0018E	Major Urban Local	Minor Rural Local	Yes	Local
MELONIE DRIVE EXT	C-01-0127	Minor Urban Local	Minor Rural Local	Yes	Local
MELVIN DR	C-09-0302	Minor Urban Local	Urban Local	Yes	Local
MELVIN DR	C-09-0302	Minor Urban Local	Urban Local	Yes	Local
MELVIN LN	C-07-0039A	Major Rural Local	Minor Rural Local		Local
MERCURY CT	C-01-0029N	Minor Urban Local	Minor Rural Local	Yes	Local
MERCURY LN	C-15-0133	Minor Urban Local	Minor Rural Local	Yes	Local
MEREDITH DR	C-20-0029	Minor Rural Local	Minor Rural Local		Local
MEREDITH LAKE RD	C-20-0047A	Minor Rural Local	Minor Rural Local		Local
MERLIN DR	C-01-0105E	Minor Urban Local	Minor Rural Local	Yes	Local
MERRI LN	C-01-0059	Minor Urban Local	Minor Rural Local	Yes	Local
MERRIMEADOWS RD	C-01-0057	Minor Urban Local	Minor Rural Local	Yes	Local
MERRIMEADOWS RD	C-01-0057	Minor Rural Local	Minor Rural Local		Local
MERRITT DR	C-01-0049	Major Rural Local	Minor Rural Local		Local
MERRITT DR	C-01-0049	Major Rural Local	Minor Rural Local		Local
MERRITT RD	C-02-0044	Minor Urban Local	Minor Rural Local	Yes	Local
MERRITT RD	C-03-0033A	Minor Rural Local	Minor Rural Local		Local
MERRY OAK TRL	C-02-0122B	Minor Rural Local	Minor Rural Local		Local
MESA PATH RD	C-02-0026	Minor Rural Local	Minor Rural Local		Local
MESSERVY DR	C-03-0033B	Minor Rural Local	Minor Rural Local		Local
METRO DR	C-09-0382	Minor Urban Local	Urban Local	Yes	Local
METZ RD	C-10-0056	Minor Urban Local	Minor Rural Local	Yes	Local
METZ RD	C-10-0056	Minor Urban Local	Minor Rural Local	Yes	Local
MICHAEL DR	C-01-0141	Major Urban Local	Minor Rural Local	Yes	Local
MICHAEL DR	C-01-0141	Major Urban Local	Minor Rural Local	Yes	Local

MICHELIN BLVD	C-09-0383	Minor Rural Collector	Major Rural Collector		Collector
MICHELIN BLVD	C-09-0383	Major Urban Collector	Major Rural Collector	Yes	Collector
MICHELIN BLVD	C-09-0383	Major Urban Collector	Major Rural Collector	Yes	Collector
MICHELIN BLVD	C-09-0383	Major Urban Collector	Major Rural Collector	Yes	Collector
MICHELIN BLVD	C-09-0383	Major Urban Collector	Major Rural Collector	Yes	Collector
MICHELIN BLVD	C-09-0383	Major Urban Collector	Major Rural Collector	Yes	Collector
MICHELIN BLVD	C-09-0383	Major Urban Collector	Major Rural Collector	Yes	Collector
MICHELIN BLVD	C-09-0383	Major Urban Collector	Major Rural Collector	Yes	Collector
MICHELIN BLVD	C-09-0383	Minor Rural Collector	Major Rural Collector		Collector
MICHELIN BLVD	C-09-0383	Minor Rural Collector	Major Rural Collector		Collector
MICHELIN BLVD	C-09-0383	Major Urban Collector	Major Rural Collector	Yes	Collector
MICHELE RD	C-15-0196	Minor Rural Local	Minor Rural Local		Local
MICKI DR	C-20-0017A	Minor Rural Local	Minor Rural Local		Local
MIDDLETON CT	C-09-0371	Minor Urban Local	Urban Local	Yes	Local
MIDDLETON SHORES DR	C-09-0364	Major Urban Local	Urban Local	Yes	Local
MIDDLETON SHORES DR	C-09-0364	Major Urban Local	Urban Local	Yes	Local
MIDDLETON SHORES DR	C-09-0364	Major Urban Local	Urban Local	Yes	Local
MIDDLETON SHORES DR	C-09-0364	Major Urban Local	Urban Local	Yes	Local
MIDDLETON SHORES DR	C-09-0364	Major Urban Local	Urban Local	Yes	Local
MIDDLETON SHORES DR	C-09-0366	Minor Urban Local	Urban Local	Yes	Local
MIDDLEWOOD LN	C-10-0153	Major Urban Local	Minor Rural Local	Yes	Local
MIDWAY DR	C-09-0052	Minor Urban Local	Minor Rural Local	Yes	Local
MIDWAY DR	C-15-0153	Major Urban Local	Minor Rural Local	Yes	Local
MIDWAY DR	C-15-0153	Major Urban Local	Minor Rural Local	Yes	Local
MIDWOOD DR	C-04-0055B	Minor Rural Local	Minor Rural Local		Local
MILFORD RD	C-17-0024	Minor Rural Collector	Major Rural Local		Collector
MILFORD RD	C-17-0024	Minor Rural Collector	Major Rural Local		Collector
MILFORD RD	C-17-0024	Minor Rural Collector	Major Rural Local		Collector
MILFORD RD	C-17-0024	Minor Rural Collector	Major Rural Local		Collector
MILFORD RD	C-17-0024	Minor Rural Collector	Major Rural Local		Collector
MILL CREEK RD	C-13-0011	Major Rural Local	Minor Rural Local		Local
MILL CREEK RD	C-13-0011	Major Rural Local	Minor Rural Local		Local
MILL POND RD	C-01-0012	Major Urban Local	Major Rural Local	Yes	Local
MILL POND RD	C-01-0012	Major Urban Local	Major Rural Local	Yes	Local
MILL POND RD	C-01-0012	Major Urban Local	Major Rural Local	Yes	Local
MILL RD	C-18-0044	Minor Rural Local	Minor Rural Local		Local
MILL RD	C-18-0044	Minor Rural Local	Minor Rural Local		Local
MILL ST	C-01-0184	Major Urban Local	Minor Rural Local	Yes	Local
MILL ST	C-01-0184	Major Urban Local	Minor Rural Local	Yes	Local
MILL ST	C-01-0184	Major Urban Local	Minor Rural Local	Yes	Local
MILL ST	C-01-0184	Major Urban Local	Minor Rural Local	Yes	Local
MILL ST	C-01-0184	Major Urban Local	Minor Rural Local	Yes	Local

MILL STREET EXT	C-07-0020	Major Rural Local	Minor Rural Local		Local
MILL STREET EXT	C-07-0020	Major Rural Local	Minor Rural Local		Local
MILL STREET EXT	C-07-0020	Major Rural Local	Minor Rural Local		Local
MILL STREET EXT	C-07-0020	Major Rural Local	Minor Rural Local		Local
MILL STREET EXT	C-07-0020	Major Rural Local	Minor Rural Local		Local
MILL STREET EXT	C-07-0020	Major Rural Local	Minor Rural Local		Local
MILLDENHALL RD	C-04-0095A	Minor Rural Local	Minor Rural Local		Local
MILLER CIR	C-04-0065	Minor Rural Local	Minor Rural Local		Local
MILLER DR	C-14-0062A	Minor Rural Local	Minor Rural Local		Local
MILLER LARK RD	C-15-0191	Minor Rural Local	Minor Rural Local		Local
MILLER RD	C-04-0073	Major Rural Local	Minor Rural Local		Local
MILLER RD	C-04-0073	Major Rural Local	Minor Rural Local		Local
MILLER RD	C-04-0073	Major Rural Local	Minor Rural Local		Local
MILLER RD	C-14-0076A	Minor Rural Local	Minor Rural Local		Local
MILLIE AVE	C-16-0072B	Minor Rural Local	Minor Rural Local		Local
MILT DR	C-13-0032	Minor Rural Local	Minor Rural Local		Local
MIMOSA CT	C-09-0269	Minor Urban Local	Urban Local	Yes	Local
MIMOSA TRL	C-16-0010	Major Rural Local	Major Rural Local		Local
MING LN	C-09-0068A	Major Urban Local	Urban Local	Yes	Local
MING LN	C-09-0068A	Major Urban Local	Urban Local	Yes	Local
MING LN	C-09-0068D	Minor Urban Local	Urban Local	Yes	Local
MINOR ST	C-10-0038D	Minor Urban Local	Urban Local	Yes	Local
MINOR ST	C-10-0038D	Minor Urban Local	Urban Local	Yes	Local
MIRABELLA WAY	C-09-0502	Minor Urban Local		Yes	Local
MIRABELLA WAY	C-09-0502	Minor Urban Local		Yes	Local
MIRIAM RD	C-15-0161	Major Rural Local	Minor Rural Local		Local
MIRIAM RD	C-15-0161	Major Rural Local	Minor Rural Local		Local
MIRIAM ST	C-16-0087	Minor Rural Local	Minor Rural Local		Local
MIRINDA LN	C-02-0078A	Major Rural Local	Minor Rural Local		Local
MIRINDA LN	C-02-0078A	Major Rural Local	Minor Rural Local		Local
MIRINDA LN	C-02-0078A	Major Rural Local	Minor Rural Local		Local
MIRINDA LN	C-02-0078A	Major Rural Local	Minor Rural Local		Local
MISTLEBE LN	C-09-0019	Minor Urban Local	Minor Rural Local	Yes	Local
MISTY CIR	C-14-0048A	Minor Urban Local	Minor Rural Local	Yes	Local
MISTY LN	C-14-0048	Major Urban Local	Minor Rural Local	Yes	Local
MISTY LN	C-14-0048	Major Urban Local	Minor Rural Local	Yes	Local
MISTY LN	C-14-0048	Major Urban Local	Minor Rural Local	Yes	Local
MITCHELL RD	C-06-0010	Major Urban Local	Minor Rural Local	Yes	Local
MITCHELL RD	C-06-0010	Major Urban Local	Minor Rural Local		Local
MITCHELL RD	C-06-0010	Major Urban Local	Minor Rural Local	Yes	Local
MITCHELL ST	C-18-0073A	Minor Urban Local	Minor Rural Local	Yes	Local
MIZE RD	C-07-0032	Major Rural Local	Major Rural Local		Local
MIZE RD	C-07-0032	Major Rural Local	Major Rural Local		Local

MIZE RD	C-07-0032	Major Rural Local	Major Rural Local		Local
MIZE RD	C-07-0032	Major Rural Local	Major Rural Local		Local
MIZE RD	C-07-0032	Major Rural Local	Major Rural Local		Local
MIZE RD	C-07-0032	Major Rural Local	Major Rural Local		Local
MOATS FOWLER RD	C-09-0491	Minor Urban Local	Minor Rural Local	Yes	Local
MCBLEY RD	C-16-0060	Major Rural Local	Minor Rural Local		Local
MCCKINGBIRD LN	C-12-0072	Minor Rural Local	Minor Rural Local		Local
MCCKINGBIRD RD	C-04-0118	Minor Rural Local	Minor Rural Local		Local
MCOFFETT LN	C-14-0045	Minor Urban Local	Urban Local	Yes	Local
MOHAWK ST	C-09-0019C	Minor Urban Local	Minor Rural Local	Yes	Local
MOLLY RD	C-11-0031B	Minor Rural Local	Minor Rural Local		Local
MONITOR DR	C-09-0304	Minor Urban Collector	Urban Collector	Yes	Collector
MONITOR DR	C-09-0304	Minor Urban Collector	Urban Collector	Yes	Collector
MONITOR DR	C-09-0304	Minor Urban Collector	Urban Collector	Yes	Collector
MONITOR DR	C-09-0304	Minor Urban Collector	Urban Collector	Yes	Collector
MONITOR DR	C-09-0304	Minor Urban Collector	Urban Collector	Yes	Collector
MONITOR DR	C-09-0304	Minor Urban Collector	Urban Collector	Yes	Collector
MONITOR DR	C-09-0304	Minor Urban Collector	Urban Collector	Yes	Collector
MONITOR DR	C-09-0304	Minor Urban Collector	Urban Collector	Yes	Collector
MONITOR DR	C-09-0304	Minor Urban Collector	Urban Collector	Yes	Collector
MONITOR DR	C-09-0304	Minor Urban Collector	Urban Collector	Yes	Collector
MONITOR DR	C-09-0304	Minor Urban Collector	Urban Collector	Yes	Collector
MONITOR DR	C-09-0304	Minor Urban Collector	Urban Collector	Yes	Collector
MONOLITO CT	C-02-0056A	Minor Rural Local	Minor Rural Local		Local
MONROE CT	C-02-0046	Minor Urban Local	Minor Rural Local	Yes	Local
MONROE DR	C-02-0062A	Minor Urban Local	Minor Rural Local	Yes	Local
MONROE DR	C-02-0062A	Minor Urban Local	Minor Rural Local	Yes	Local
MONROE DR	C-02-0062C	Minor Urban Local	Minor Rural Local	Yes	Local
MONROE WHITERD	C-15-0166	Minor Rural Local	Minor Rural Local		Local
MONTAGUE LN	C-03-0034F	Major Rural Local	Minor Rural Local		Local
MONTCLAIRE CIR	C-03-0026B	Minor Rural Local	Minor Rural Local		Local
MONTI DR	C-09-0386	Major Urban Local	Urban Local	Yes	Local
MONTI DR	C-09-0386	Major Urban Local	Urban Local	Yes	Local
MONTI DR	C-09-0386	Major Urban Local	Urban Local	Yes	Local
MONTICELLO CIR	C-15-0079	Minor Urban Local	Urban Local	Yes	Local
MOONSHINE TRL	C-16-0108B	Minor Rural Local	Minor Rural Local		Local
MOONSHINE TRL	C-16-0108B	Minor Rural Local	Minor Rural Local		Local
MOORE LN	C-01-0156	Minor Urban Local	Minor Rural Local	Yes	Local
MOORE IN	C-01-0156	Minor Urban Local	Minor Rural Local	Yes	Local
MOORE MACKEY RD	C-16-0034A	Minor Rural Local	Minor Rural Local		Local
MOORE RD	C-02-0078	Major Rural Collector	Minor Rural Collector		Collector
MOORE RD	C-02-0078	Major Rural Collector	Minor Rural Collector		Collector

MOORE RD	C-02-0078	Major Rural Collector	Minor Rural Collector		Collector
MOORE RD	C-02-0078	Major Rural Collector	Minor Rural Collector		Collector
MOORE RD	C-02-0078	Major Rural Collector	Minor Rural Collector		Collector
MOORE RD	C-02-0078	Major Rural Collector	Minor Rural Collector		Collector
MOORE RD	C-03-0033C	Minor Rural Local	Minor Rural Local		Local
MOORE RD	C-07-0050	Major Urban Local	Minor Rural Local	Yes	Local
MOORE RD	C-07-0050	Major Urban Local	Minor Rural Local	Yes	Local
MOORE RD	C-07-0050	Major Urban Local	Minor Rural Local	Yes	Local
MOORE ST	C-15-0089	Minor Urban Collector	Urban Local	Yes	Collector
MOORE ST	C-15-0089	Minor Urban Collector	Urban Local	Yes	Collector
MOOREHEAD PL	C-05-0071	Major Rural Local	Minor Rural Local		Local
MOOREHEAD PL	C-05-0071	Major Rural Local	Minor Rural Local		Local
MOOREHEAD PL	C-05-0071	Major Rural Local	Minor Rural Local		Local
MOOREHEAD PL	C-05-0071	Major Rural Local	Minor Rural Local		Local
MOOREHEAD PL	C-05-0071	Major Rural Local	Minor Rural Local		Local
MOORHAVEN DR	C-03-0026A	Minor Rural Local	Minor Rural Local		Local
MOORHAVEN DR	C-03-0026A	Minor Rural Local	Minor Rural Local		Local
MOORHAVEN DR	C-03-0026A	Minor Rural Local	Minor Rural Local		Local
MOORHAVEN DR	C-03-0026A	Minor Rural Local	Minor Rural Local		Local
MOORHAVEN DR	C-03-0026A	Minor Rural Local	Minor Rural Local		Local
MOORLAND DR	C-09-0106	Minor Urban Local	Urban Local	Yes	Local
MORNING GLORY PL	C-04-0196	Minor Urban Local	Minor Rural Local	Yes	Local
MORNINGSIDE DR	C-09-0236	Minor Urban Collector	Minor Rural Collector	Yes	Collector
MORNINGSIDE DR	C-09-0236	Minor Urban Collector	Minor Rural Collector	Yes	Collector
MORNINGSIDE DR	C-09-0236	Minor Urban Collector	Minor Rural Collector	Yes	Collector
MORNINGSIDE DR	C-09-0236	Minor Urban Collector	Minor Rural Collector	Yes	Collector
MORNINGSIDE DR	C-09-0236	Minor Urban Collector	Minor Rural Collector	Yes	Collector
MORNINGSIDE DR	C-09-0236	Minor Urban Collector	Minor Rural Collector	Yes	Collector
MORNINGSIDE DR	C-09-0236	Minor Urban Collector	Minor Rural Collector	Yes	Collector
MORNINGVIEW CT	C-02-0017B	Minor Urban Local	Minor Rural Local	Yes	Local
MORTON DR	C-04-0050A	Minor Rural Local	Minor Rural Local		Local
MOSES DR	C-09-0291B	Minor Rural Local	Minor Rural Local		Local
MOSS DR	C-09-0120	Minor Urban Local	Minor Rural Local	Yes	Local
MOSS OAK RD	C-15-0125	Minor Urban Local	Urban Local		Local
MOSSIE SMITH RD	C-01-0010	Major Urban Local	Major Rural Local	Yes	Local
MOSSIE SMITH RD	C-01-0010	Major Urban Local	Major Rural Local	Yes	Local
MOTES RD	C-10-0089	Minor Rural Local	Minor Rural Local		Local
MOUCHET CIR	C-12-0058	Major Rural Local	Minor Rural Local		Local
MOUCHET CIR	C-12-0058	Major Rural Local	Minor Rural Local		Local
MOUNT VERNON CHURCH RD	C-16-0080	Minor Rural Collector	Minor Rural Local		Collector
MOUNT VERNON CHURCH RD	C-16-0080	Minor Rural Collector	Minor Rural Local		Collector
MOUNT VERNON CHURCH RD	C-16-0080	Minor Rural Collector	Minor Rural Local		Collector
MOUNT VERNON CHURCH RD	C-16-0080	Minor Rural Collector	Minor Rural Local		Collector

MOUNTAIN LAKE DR	C-02-0158	Major Rural Local	Minor Rural Local		Local
MOUNTAIN LAKE DR	C-02-0158	Major Rural Local	Minor Rural Local		Local
MOUNTAIN LAKE DR	C-02-0158	Major Rural Local	Minor Rural Local		Local
MOUNTAIN OAK CT	C-04-0101C	Minor Rural Local	Minor Rural Local		Local
MOUNTAIN SPRINGS RD	C-02-0068	Minor Urban Collector	Minor Rural Collector	Yes	Collector
MOUNTAIN SPRINGS RD	C-02-0068	Minor Rural Collector	Minor Rural Collector		Collector
MOUNTAIN SPRINGS RD	C-02-0068	Minor Rural Collector	Minor Rural Collector		Collector
MOUNTAIN SPRINGS RD	C-02-0068	Minor Urban Collector	Minor Rural Collector	Yes	Collector
MOUNTAIN SPRINGS RD	C-02-0068	Minor Rural Collector	Minor Rural Collector		Collector
MOUNTAIN SPRINGS RD	C-02-0068	Minor Rural Collector	Minor Rural Collector		Collector
MOUNTAIN SPRINGS RD	C-02-0068	Minor Urban Collector	Minor Rural Collector	Yes	Collector
MOUNTAIN SPRINGS RD	C-05-0024	Minor Rural Collector	Minor Rural Local		Collector
MOUNTAIN SPRINGS RD	C-05-0024	Minor Rural Collector	Minor Rural Local		Collector
MOUNTAIN SPRINGS RD	C-05-0024	Minor Rural Collector	Minor Rural Local		Collector
MOUNTAIN VIEW CT	C-01-0035B	Major Urban Local	Minor Rural Local	Yes	Local
MOUNTAIN VIEW CT	C-01-0035B	Major Urban Local	Minor Rural Local	Yes	Local
MOUNTAIN VIEW CT	C-01-0035B	Major Urban Local	Minor Rural Local	Yes	Local
MOUNTAIN VIEW CT	C-02-0109	Minor Rural Local	Minor Rural Local		Local
MOUNTAIN VIEW RD	C-11-0029	Minor Rural Collector	Minor Rural Collector		Collector
MOUNTAIN VIEW RD	C-11-0029	Minor Rural Collector	Minor Rural Collector		Collector
MOUNTAIN VIEW RD	C-11-0029	Minor Rural Collector	Minor Rural Collector		Collector
MOUNTAIN VIEW RD	C-11-0029	Minor Rural Collector	Minor Rural Collector		Collector
MOUNTAIN VIEW RD	C-11-0029	Minor Rural Collector	Minor Rural Collector		Collector
MOUNTAIN VIEW RD	C-11-0029	Minor Rural Collector	Minor Rural Collector		Collector
MOUNTAIN VIEW RD	C-11-0029	Minor Rural Collector	Minor Rural Collector		Collector
MOUNTAIN VIEW RD	C-11-0029	Minor Rural Collector	Minor Rural Collector		Collector
MOUNTAIN VIEW RD	C-11-0029	Minor Rural Collector	Minor Rural Collector		Collector
MOUNTAIN VIEW RD	C-11-0029	Minor Rural Collector	Minor Rural Collector		Collector
MOUNTAIN VIEW RD	C-11-0029	Minor Rural Collector	Minor Rural Collector		Collector
MOUNTAINVIEW PL	C-09-0011A	Major Rural Local	Minor Rural Local		Local
MOUNTAINVIEW PL	C-09-0011A	Major Rural Local	Minor Rural Local		Local
MT ABLE CHURCH RD	C-03-0044	Minor Rural Local	Minor Rural Local		Local
MT AIRY CHURCH RD	C-02-0029	Major Urban Collector	Major Rural Collector	Yes	Collector
MT AIRY CHURCH RD	C-02-0029	Major Urban Collector	Major Rural Collector	Yes	Collector
MT AIRY CHURCH RD	C-02-0029	Major Rural Collector	Major Rural Collector		Collector
MT AIRY CHURCH RD	C-02-0029	Major Urban Collector	Major Rural Collector	Yes	Collector
MT AIRY CHURCH RD	C-02-0029	Major Urban Collector	Major Rural Collector	Yes	Collector
MT AIRY CHURCH RD	C-02-0029	Major Urban Collector	Major Rural Collector	Yes	Collector
MT AIRY CHURCH RD	C-02-0029	Major Urban Collector	Major Rural Collector	Yes	Collector
MT AIRY CHURCH RD	C-02-0029	Major Urban Collector	Major Rural Collector	Yes	Collector
MT AIRY CHURCH RD	C-02-0029	Major Rural Collector	Major Rural Collector		Collector
MT BETHEL CHURCH RD	C-17-0034	Major Rural Local	Major Rural Local		Local

MT BETHEL CHURCH RD	C-17-0034	Major Rural Local	Major Rural Local		Local
MT BETHEL CHURCH RD	C-17-0034	Major Rural Local	Major Rural Local		Local
MT BETHEL CHURCH RD	C-17-0034	Major Rural Local	Major Rural Local		Local
MT BETHEL CHURCH RD	C-17-0034	Major Rural Local	Major Rural Local		Local
MT BETHEL CHURCH RD	C-17-0034A	Major Rural Local	Major Rural Local		Local
MT BETHEL CHURCH RD	C-17-0034A	Major Rural Local	Major Rural Local		Local
MT BETHEL CHURCH RD	C-17-0034A	Major Rural Local	Major Rural Local		Local
MT NEBO CHURCH RD	C-19-0019	Minor Rural Local	Minor Rural Local		Local
MT VERNON RD	C-15-0082	Minor Urban Local	Urban Local	Yes	Local
MJIRFIELD RD	C-09-0031	Minor Urban Local	Minor Rural Local	Yes	Local
MJIRHEAD RD	C-12-0049B	Minor Rural Local	Minor Rural Local		Local
MJIRHEAD RD	C-12-0049B	Minor Rural Local	Minor Rural Local		Local
MJIRHEAD RD	C-12-0049B	Minor Rural Local	Minor Rural Local		Local
MULBERRY AVE	C-09-0060	Minor Urban Local	Minor Rural Local	Yes	Local
MULLBERRY LN	C-13-0017A	Minor Rural Local	Minor Rural Local		Local
MULLIKEN RD	C-04-0010	Minor Rural Local	Minor Rural Local		Local
MULLIKEN RD	C-04-0010	Minor Rural Local	Minor Rural Local		Local
MULLIKEN RD	C-04-0010	Minor Rural Local	Minor Rural Local		Local
MULLIKIN RD	C-03-0041	Minor Rural Local	Minor Rural Local		Local
MULLINAX DR	C-04-0112	Major Rural Local	Minor Rural Local		Local
MULLINAX DR	C-04-0112	Major Rural Local	Minor Rural Local		Local
MULLINAX DR	C-04-0112	Major Rural Local	Minor Rural Local		Local
MULLINAX DR	C-04-0112	Major Rural Local	Minor Rural Local		Local
MULLINAX RD	C-18-0043	Minor Rural Local	Minor Rural Local		Local
MURDOCK RD	C-17-0057	Major Rural Local	Major Rural Local		Local
MURDOCK RD	C-17-0057	Major Rural Local	Major Rural Local		Local
MURIEL LN	C-09-0175	Minor Rural Local	Minor Rural Local		Local
MURPHY DR	C-12-0013	Minor Rural Local	Minor Rural Local		Local
MURPHY RD	C-07-0010	Major Rural Collector	Major Rural Collector		Collector
MURPHY RD	C-07-0010	Major Rural Collector	Major Rural Collector		Collector
MURPHY RD	C-07-0010	Major Rural Collector	Major Rural Collector		Collector
MURPHY RD	C-07-0010	Major Rural Collector	Major Rural Collector		Collector
MURPHY RD	C-07-0010	Major Rural Collector	Major Rural Collector		Collector
MURPHY RD	C-07-0010	Major Urban Collector	Major Rural Collector	Yes	Collector
MURPHY RD	C-07-0010	Major Urban Collector	Major Rural Collector	Yes	Collector
MURPHY RD	C-07-0010	Major Rural Collector	Major Rural Collector		Collector
MURPHY RD	C-07-0010	Major Rural Collector	Major Rural Collector		Collector
MURPHY RD	C-07-0010	Major Urban Collector	Major Rural Collector	Yes	Collector
MURPHY RD	C-07-0010	Major Urban Collector	Major Rural Collector	Yes	Collector
MURPHY RD	C-07-0010	Major Urban Collector	Major Rural Collector	Yes	Collector
MURPHY RD	C-11-0034	Minor Rural Local	Major Rural Local		Local
MURPHY ST	C-15-0040B	Major Urban Local	Urban Local	Yes	Local
MURPHY ST	C-15-0040B	Major Urban Local	Urban Local	Yes	Local

MURRAY ST	C-07-0085D	Major Urban Local	Minor Rural Local	Yes	Local
MUSCADINE LN	C-02-0182	Minor Rural Local	Minor Rural Local		Local
MUSKHOGEAN RD	C-20-0045	Minor Rural Local	Minor Rural Local		Local
MUSKHOGEAN RD	C-20-0045	Minor Rural Local	Minor Rural Local		Local
MUTH AVE	C-01-0231	Minor Rural Local	Minor Rural Local		Local
MUTH AVE	C-01-0231	Minor Rural Local	Minor Rural Local		Local
MY LN	C-01-0090	Minor Urban Local	Minor Rural Local	Yes	Local
MYERS LN	C-01-0039	Major Urban Local	Minor Rural Local	Yes	Local
MYERS LN	C-01-0039	Major Urban Local	Minor Rural Local	Yes	Local
MYRTLEWOOD	C-10-0063A	Minor Urban Local	Minor Rural Local	Yes	Local
MYSTIC COVE LN	C-08-0067	Minor Rural Local	Minor Rural Local		Local
N ARCHIE ST	C-01-0130B	Major Urban Local	Minor Rural Local	Yes	Local
N ARCHIE ST	C-01-0130B	Major Urban Local	Minor Rural Local	Yes	Local
N ARCHIE ST	C-01-0130B	Major Urban Local	Minor Rural Local	Yes	Local
N CIRCLE DR	C-01-0119	Minor Urban Local	Minor Rural Local	Yes	Local
N GUY ST	C-07-0095A	Minor Urban Local	Minor Rural Local	Yes	Local
N HAMMETT ST	C-09-0345	Major Urban Local	Urban Local	Yes	Local
N HAMMETT ST	C-09-0345	Major Urban Local	Urban Local	Yes	Local
N HARBOR DR	C-09-0044B	Minor Urban Local	Minor Rural Local	Yes	Local
N HARRISON RD	C-09-0128C	Minor Urban Local	Minor Rural Local	Yes	Local
N I ST	C-09-0244F	Minor Urban Collector	Urban Local	Yes	Collector
N LYONS ST	C-09-0343	Major Urban Local	Urban Local	Yes	Local
N LYONS ST	C-09-0343	Major Urban Local	Urban Local	Yes	Local
N LYONS ST	C-09-0343	Major Urban Local	Urban Local	Yes	Local
N LYONS ST	C-09-0343A	Major Urban Local	Urban Local	Yes	Local
N MAIN ST	C-18-0108	Major Urban Local	Urban Arterial	Yes	Local
N MAIN ST	C-18-0108	Major Urban Local	Urban Arterial	Yes	Local
N MAIN ST	C-18-0108	Major Urban Local	Urban Arterial	Yes	Local
N PADDOCK RD	C-17-0015B	Minor Rural Local	Minor Rural Local		Local
N POINT DR	C-14-0071B	Minor Urban Local	Minor Rural Local	Yes	Local
N PRINCE ST	C-09-0406	Major Urban Local	Urban Local	Yes	Local
N PRINCE ST	C-09-0406	Major Urban Local	Urban Local	Yes	Local
N PRINCE ST	C-09-0406	Major Urban Local	Urban Local	Yes	Local
N WALNUT DR	C-05-0021A	Minor Rural Local	Minor Rural Local		Local
N WALNUT DR	C-05-0021A	Minor Rural Local	Minor Rural Local		Local
NABORS DR	C-09-0042	Minor Urban Local	Minor Rural Local	Yes	Local
NANNIES CIR	C-06-0037	Major Rural Local	Minor Rural Local		Local
NANNIES CIR	C-06-0037	Major Rural Local	Minor Rural Local		Local
NAPOLEON RD	C-06-0077	Major Rural Local	Major Rural Local		Local
NAPOLEON RD	C-06-0077	Major Rural Local	Major Rural Local		Local
NARDIN AVE	C-15-0322	Major Urban Local	Urban Local	Yes	Local
NASHMORE DR	C-09-0045	Minor Urban Local	Minor Rural Local	Yes	Local
NATALIE CT	C-02-0114	Minor Rural Local	Minor Rural Local		Local

NATURAL SPRINGS	C-10-0336	Minor Rural Local	Minor Rural Local		Local
NATURES TRL	C-09-0400	Minor Urban Local	Minor Rural Local	Yes	Local
NAUTICAL WAY	C-04-0133	Major Rural Local	Minor Rural Local		Local
NAUTICAL WAY	C-04-0133	Major Rural Local	Minor Rural Local		Local
NAUTICAL WAY	C-04-0133	Major Rural Local	Minor Rural Local		Local
NAUTICAL WAY	C-04-0133	Major Rural Local	Minor Rural Local		Local
NAUTICAL WAY	C-04-0133	Major Rural Local	Minor Rural Local		Local
NAUTICAL WAY	C-04-0133	Major Rural Local	Minor Rural Local		Local
NEAL LN	C-07-0037D	Minor Rural Local	Minor Rural Local		Local
NEAL ST	C-14-0036	Minor Urban Local	Urban Local	Yes	Local
NELLIE DR	C-03-0038	Minor Rural Local	Minor Rural Local		Local
NELLSTONE CT	C-02-0132F	Minor Urban Local	Minor Rural Local	Yes	Local
NELSON DR	C-10-0036A	Minor Urban Local	Urban Local	Yes	Local
NELSON DR	C-10-0036D	Major Urban Local	Urban Local	Yes	Local
NELSON DR	C-10-0036D	Major Urban Local	Urban Local	Yes	Local
NEPTUNE CT	C-01-0029M	Minor Urban Local	Minor Rural Local	Yes	Local
NESBITT CT	C-10-0097E	Minor Rural Local	Minor Rural Local		Local
NEW HOPE RD	C-01-0173	Major Rural Collector	Major Rural Collector		Collector
NEW HOPE RD	C-07-0011	Minor Rural Local	Minor Rural Local		Local
NEW HOPE RD	C-09-0161	Minor Urban Collector	Minor Rural Collector	Yes	Collector
NEW HOPE RD	C-09-0161	Minor Urban Collector	Minor Rural Collector	Yes	Collector
NEW HOPE RD	C-09-0161	Minor Urban Collector	Minor Rural Collector	Yes	Collector
NEW HOPE RD	C-09-0161	Minor Urban Collector	Minor Rural Collector	Yes	Collector
NEW HOPE RD	C-09-0161	Minor Urban Collector	Minor Rural Collector	Yes	Collector
NEW HOPE RD	C-09-0161	Minor Urban Collector	Minor Rural Collector	Yes	Collector
NEW HOPE RD	C-09-0161	Minor Urban Collector	Minor Rural Collector	Yes	Collector
NEW HOPE RD	C-09-0161	Minor Urban Collector	Minor Rural Collector	Yes	Collector
NEW HOPE RD	C-09-0161	Minor Urban Collector	Minor Rural Collector	Yes	Collector
NEW HOPE RD	C-09-0161	Minor Urban Collector	Minor Rural Collector	Yes	Collector
NEW HOPE RD	C-09-0161	Minor Urban Collector	Minor Rural Collector	Yes	Collector
NEW HOPE RD	C-09-0161	Minor Urban Collector	Minor Rural Collector	Yes	Collector
NEW PROSPECT CHURCH RD	C-09-0040	Minor Urban Collector	Minor Rural Collector	Yes	Collector
NEW SALEM DR	C-09-0124	Major Urban Local	Minor Rural Local	Yes	Local
NEW SALEM DR	C-09-0124	Major Urban Local	Minor Rural Local	Yes	Local
NEW ST	C-15-0058B	Minor Urban Local	Urban Local	Yes	Local
NEWBERRY CT	C-01-0064	Minor Urban Local	Minor Rural Local	Yes	Local
NEWCASTLE CT	C-01-0029F	Minor Urban Local	Minor Rural Local	Yes	Local
NEWINGTON CIR	C-10-0147B	Major Urban Local	Minor Rural Local	Yes	Local
NEWINGTON CIR	C-10-0147B	Major Urban Local	Minor Rural Local	Yes	Local
NEWINGTON CIR	C-10-0147B	Major Urban Local	Minor Rural Local	Yes	Local

NEWINGTON CIR	C-10-0147B	Major Urban Local	Minor Rural Local	Yes	Local
NEWINGTON CIR	C-10-0147B	Major Urban Local	Minor Rural Local	Yes	Local
NEWRY RD	C-18-0026	Major Rural Local	Major Rural Local		Local
NEWRY RD	C-18-0026	Major Rural Local	Major Rural Local		Local
NEWRY RD	C-18-0026	Major Rural Local	Major Rural Local		Local
NEWTORN CT	C-06-0106	Minor Rural Local	Minor Rural Local		Local
NEWTON LN	C-15-0304	Major Urban Local	Urban Local	Yes	Local
NEWTON LN	C-15-0304	Major Urban Local	Urban Local	Yes	Local
NEWTON LN	C-15-0304	Major Urban Local	Urban Local	Yes	Local
NICKEL SPRINGS DR	C-02-0217	Minor Rural Local	Minor Rural Local		Local
NICKIE DR	C-07-0076	Minor Urban Local	Minor Rural Local	Yes	Local
NICOLE CT	C-02-0077C	Minor Urban Local	Minor Rural Local	Yes	Local
NIGHTENGAL RD	C-06-0063B	Minor Rural Local	Minor Rural Local		Local
NIXON ST	C-09-0255	Minor Urban Local	Urban Local	Yes	Local
NIXON ST	C-09-0255	Minor Urban Local	Urban Local	Yes	Local
NOB HLL	C-08-0144	Minor Rural Local	Minor Rural Local		Local
NOEL CT	C-09-0161E	Minor Urban Local	Minor Rural Local	Yes	Local
none	C-01-0045A	Minor Urban Local	Minor Rural Local	Yes	Local
none	C-01-0047A	Minor Rural Local	Minor Rural Local		Local
none	C-01-0125A	Minor Urban Local	Minor Rural Local	Yes	Local
none	C-01-0129A	Minor Urban Local	Minor Rural Local	Yes	Local
none	C-01-0169B	Minor Rural Local	Minor Rural Local		Local
none	C-01-0201A	Minor Urban Local	Minor Rural Local	Yes	Local
none	C-01-0201A	Minor Urban Local	Minor Rural Local	Yes	Local
none	C-01-0316	Major Urban Local	Minor Rural Local	Yes	Local
none	C-01-0325	Major Urban Local	Minor Rural Local	Yes	Local
none	C-03-0048A	Minor Rural Local	Minor Rural Local		Local
none	C-04-0024A	Minor Rural Local	Minor Rural Local		Local
none	C-04-0036A	Minor Urban Local	Minor Rural Local	Yes	Local
none	C-04-0098A	Minor Rural Local	Minor Rural Local		Local
none	C-04-0098C	Minor Rural Local	Minor Rural Local		Local
none	C-05-0024B	Minor Rural Local	Minor Rural Local		Local
none	C-05-0028B	Minor Rural Local	Minor Rural Local		Local
none	C-05-0076A	Minor Urban Local	Minor Rural Local	Yes	Local
none	C-06-0089B	Minor Rural Local	Minor Rural Local		Local
none	C-06-0152	Minor Rural Local	Minor Rural Local		Local
none	C-07-0021A	Minor Rural Local	Minor Rural Local		Local
none	C-07-0031A	Major Rural Local	Minor Rural Local		Local
none	C-07-0037B	Minor Rural Local	Minor Rural Local		Local
none	C-07-0039B	Minor Rural Local	Minor Rural Local		Local
none	C-07-0054A	Minor Rural Local	Minor Rural Local		Local
none	C-07-0074	Minor Rural Local	Minor Rural Local		Local
none	C-07-0109	Major Urban Local	Minor Rural Local	Yes	Local

none	C-07-0109	Major Urban Local	Minor Rural Local	Yes	Local
none	C-07-0109	Major Urban Local	Minor Rural Local	Yes	Local
none	C-07-0109	Major Urban Local	Minor Rural Local	Yes	Local
none	C-07-0110	Minor Urban Local	Minor Rural Local	Yes	Local
none	C-07-0111	Minor Urban Local	Minor Rural Local	Yes	Local
none	C-07-0112	Minor Urban Local	Minor Rural Local	Yes	Local
none	C-07-0113	Minor Urban Local	Minor Rural Local	Yes	Local
none	C-07-0114	Minor Urban Local	Minor Rural Local	Yes	Local
none	C-08-0048A	Minor Rural Local	Minor Rural Local		Local
none	C-08-0123A	Minor Rural Local	Minor Rural Local		Local
none	C-09-0019D	Minor Urban Local	Minor Rural Local	Yes	Local
none	C-09-0226C	Minor Urban Local	Urban Local	Yes	Local
none	C-09-0282A	Minor Rural Local	Minor Rural Local		Local
none	C-09-0392	Minor Urban Local	Urban Local	Yes	Local
none	C-10-0134B	Minor Urban Local	Urban Local	Yes	Local
none	C-11-0043C	Minor Rural Local	Minor Rural Local		Local
none	C-12-0013B	Minor Rural Local	Minor Rural Local		Local
none	C-12-0029A	Minor Rural Local	Minor Rural Local		Local
none	C-12-0044B	Minor Rural Local	Minor Rural Local		Local
none	C-12-0064A	Minor Rural Local	Minor Rural Local		Local
none	C-13-0029A	Minor Rural Local	Minor Rural Local		Local
none	C-14-0069B	Minor Urban Local	Minor Rural Local	Yes	Local
none	C-14-0076F	Minor Rural Local	Minor Rural Local		Local
none	C-15-0100A	Minor Urban Local	Urban Local	Yes	Local
none	C-15-0197B	Minor Rural Local	Minor Rural Local		Local
none	C-16-0014A	Minor Rural Local	Minor Rural Local		Local
none	C-16-0048A	Minor Rural Local	Minor Rural Local		Local
none	C-16-0120	Minor Rural Local	Minor Rural Local		Local
none	C-16-0120	Minor Rural Local	Minor Rural Local		Local
none	C-16-0121	Minor Rural Local	Minor Rural Local		Local
none	C-16-0123	Major Rural Local	Minor Rural Local		Local
none	C-16-0123	Major Rural Local	Minor Rural Local		Local
none	C-17-0018A	Minor Rural Local	Minor Rural Local		Local
none	C-17-0060A	Minor Rural Local	Minor Rural Local		Local
none	C-18-0067B	Minor Rural Local	Minor Rural Local		Local
none	C-18-0071A	Minor Rural Local	Minor Rural Local		Local
none	C-18-0072A	Minor Rural Local	Minor Rural Local		Local
none	C-18-0095	Minor Urban Local	Minor Rural Local	Yes	Local
none	C-19-0045	Major Rural Local	Minor Rural Local	Yes	Local
none	C-19-0046	Major Rural Local	Minor Rural Local		Local
none	C-20-0034A	Minor Rural Local	Minor Rural Local		Local
none	C-20-0052A	Minor Rural Local	Minor Rural Local		Local
NORBERT LN	C-15-0082A	Minor Urban Local	Urban Local	Yes	Local

NORMAN DR	C-09-0313	Minor Urban Local	Urban Local	Yes	Local
NORMAN ST	C-09-0262	Minor Urban Local	Urban Local	Yes	Local
NORRIS DR	C-14-0044	Minor Urban Local	Urban Local	Yes	Local
NORRIS LN	C-09-0284	Minor Urban Local	Urban Local	Yes	Local
NORRIS LN	C-09-0284	Minor Urban Local	Urban Local	Yes	Local
NORRIS RD	C-19-0027	Minor Rural Local	Minor Rural Local		Local
NORTH FORK DR	C-05-0020	Major Rural Local	Minor Rural Local		Local
NORTH FORK DR	C-05-0020	Major Rural Local	Minor Rural Local		Local
NORTH PARK DR	C-09-0150A	Minor Urban Local	Urban Local	Yes	Local
NORTH SHORE DR	C-04-0181	Minor Rural Local	Minor Rural Local		Local
NORTH SHORE DR	C-04-0181	Minor Rural Local	Minor Rural Local		Local
NORTH SHORE DR	C-04-0181	Minor Rural Local	Minor Rural Local		Local
NORTH ST	C-16-0127	Major Rural Local	Minor Rural Local		Local
NORTHRIDGE DR	C-10-0117	Minor Urban Local	Minor Rural Local	Yes	Local
NORTHRIDGE DR	C-10-0118	Minor Urban Local	Minor Rural Local	Yes	Local
NORTHRIDGE DR	C-10-0118	Minor Urban Local	Minor Rural Local	Yes	Local
NORTHRIDGE DR	C-10-0121	Minor Urban Local	Minor Rural Local	Yes	Local
NORTHWEST DR	C-09-0156A	Minor Urban Local	Urban Local	Yes	Local
NORWOOD DR	C-01-0033A	Minor Urban Local	Minor Rural Local	Yes	Local
NORWOOD RD	C-16-0070	Minor Rural Local	Minor Rural Local		Local
NOTTINGHAM WAY	C-05-0048A	Major Urban Local	Urban Local	Yes	Local
NOTTINGHAM WAY	C-05-0048A	Major Urban Local	Urban Local	Yes	Local
NOTTINGHAM WAY	C-05-0048A	Major Urban Local	Urban Local	Yes	Local
NOTTINGHAM WAY	C-05-0048A	Major Urban Local	Urban Local	Yes	Local
NOTTINGHAM WAY	C-05-0048A	Major Urban Local	Urban Local	Yes	Local
NUNNALLY RD	C-04-0090A	Major Rural Local	Minor Rural Local		Local
NUNNALLY RD	C-04-0090A	Major Rural Local	Minor Rural Local		Local
NURSERY LN	C-09-0157	Major Urban Local	Major Rural Local	Yes	Local
NURSERY LN	C-09-0157	Major Urban Local	Major Rural Local	Yes	Local
NURSERY LN	C-09-0157	Major Urban Local	Major Rural Local	Yes	Local
NURSERY LN	C-09-0157	Major Urban Local	Major Rural Local	Yes	Local
NURSERY LN	C-09-0157	Major Urban Local	Major Rural Local	Yes	Local
O ST	C-09-0244	Major Urban Local	Urban Local	Yes	Local
O ST	C-09-0244	Major Urban Local	Urban Local	Yes	Local
OAK BROOK LN	C-01-0217	Minor Urban Local	Minor Rural Local	Yes	Local
OAK BROOK LN	C-01-0217	Minor Urban Local	Minor Rural Local	Yes	Local
OAK CT	C-02-0101A	Minor Rural Local	Minor Rural Local		Local
OAK CT	C-02-0101A	Minor Rural Local	Minor Rural Local		Local
OAK CT	C-06-0071	Minor Rural Local	Minor Rural Local		Local
OAK CT	C-07-0041C	Minor Urban Local	Minor Rural Local	Yes	Local
OAK DR	C-05-0063	Major Rural Local	Minor Rural Local		Local
OAK DR	C-05-0063	Major Rural Local	Minor Rural Local		Local
OAK DR	C-05-0063	Major Rural Local	Minor Rural Local		Local

OAK DR	C-05-0063	Major Rural Local	Minor Rural Local		Local
OAK DR	C-05-0063	Major Rural Local	Minor Rural Local		Local
OAK DR	C-16-0118	Major Rural Local	Minor Rural Local		Local
OAK DR	C-16-0118	Major Rural Local	Minor Rural Local		Local
OAK DR	C-16-0118	Major Rural Local	Minor Rural Local		Local
OAK DRIVE EXT	C-18-0073	Major Urban Local	Minor Rural Local	Yes	Local
OAK DRIVE EXT	C-18-0073	Major Urban Local	Minor Rural Local	Yes	Local
OAK HILL DR	C-10-0115	Major Urban Collector	Minor Rural Collector	Yes	Collector
OAK HILL DR	C-10-0115	Major Urban Collector	Minor Rural Collector	Yes	Collector
OAK HILL DR	C-10-0115	Major Urban Collector	Minor Rural Collector	Yes	Collector
OAK HILL DR	C-10-0115	Major Urban Collector	Minor Rural Collector	Yes	Collector
OAK HILL ST	C-01-0134	Minor Urban Local	Minor Rural Local	Yes	Local
OAK HILL ST	C-01-0134	Minor Urban Local	Minor Rural Local	Yes	Local
OAK HOLW	C-05-0038A	Minor Rural Local	Minor Rural Local		Local
OAK HOLW	C-05-0038A	Minor Rural Local	Minor Rural Local		Local
OAK ISLAND	C-10-0059A	Minor Urban Local	Minor Rural Local	Yes	Local
OAK KNOLL DR	C-08-0023	Minor Rural Local	Minor Rural Local		Local
OAK KNOLL TER	C-09-0198	Major Urban Local	Urban Local	Yes	Local
OAK KNOLL TER	C-09-0198	Major Urban Local	Urban Local	Yes	Local
OAK KNOLL TER	C-09-0198	Major Urban Local	Urban Local	Yes	Local
OAK KNOLL TER	C-09-0198	Major Urban Local	Urban Local	Yes	Local
OAK PT	C-03-0033H	Minor Rural Local	Minor Rural Local		Local
OAK SHORES RD	C-04-0104A	Major Rural Local	Minor Rural Local		Local
OAK SHORES RD	C-04-0104A	Major Rural Local	Minor Rural Local		Local
OAK SHORES RD	C-04-0104A	Major Rural Local			Local
OAK SHORES RD	C-04-0104C	Minor Rural Local	Minor Rural Local		Local
OAK TREE DR	C-19-0011	Minor Rural Local	Minor Rural Local		Local
OAK TREE DR	C-19-0011	Minor Rural Local	Minor Rural Local		Local
OAK TREE DR	C-19-0011	Minor Rural Local	Minor Rural Local		Local
OAKLAND DR	C-02-0099	Minor Rural Local	Minor Rural Local		Local
OAKLAND DR	C-02-0099	Minor Rural Local	Minor Rural Local		Local
OAKLAND TER	C-07-0076A	Minor Urban Local	Minor Rural Local	Yes	Local
OAKLAND TER	C-07-0076A	Minor Rural Local	Minor Rural Local		Local
OAKLAND TER	C-07-0076B	Minor Urban Local	Minor Rural Local	Yes	Local
OAKMONT DR	C-10-0115A	Major Urban Local	Minor Rural Local	Yes	Local
OAKMONT DR	C-10-0115A	Major Urban Local	Minor Rural Local	Yes	Local
OAKMONT DR	C-10-0115A	Major Urban Local	Minor Rural Local	Yes	Local
OAKMONT DR	C-10-0115A	Major Urban Local	Minor Rural Local	Yes	Local
OAKMONT DR	C-10-0115A	Major Urban Local	Minor Rural Local	Yes	Local
OAKMONT DR	C-10-0115A	Major Urban Local	Minor Rural Local	Yes	Local
OAKMONT DR	C-10-0115C	Minor Urban Local	Minor Rural Local	Yes	Local
OAKMONT DR	C-10-0115D	Minor Urban Local	Minor Rural Local	Yes	Local
OAKRIDGE CT	C-10-0138D	Minor Urban Local	Minor Rural Local	Yes	Local

[illegible]

OLD GREEN POND RD	C-09-0030	Minor Urban Collector	Major Rural Local	Yes	Collector
OLD GREEN POND RD	C-09-0030	Minor Urban Collector	Major Rural Local	Yes	Collector
OLD GREEN POND RD	C-09-0030	Minor Urban Collector	Major Rural Local	Yes	Collector
OLD GREEN POND RD	C-09-0030	Minor Urban Collector	Major Rural Local	Yes	Collector
OLD GREEN POND RD	C-09-0030	Minor Urban Collector	Major Rural Local	Yes	Collector
OLD GREEN POND RD	C-09-0030	Minor Urban Collector	Major Rural Local	Yes	Collector
OLD HIGHWAY 29	C-11-0017	Minor Rural Local	Minor Rural Local		Local
OLD HIGHWAY 29	C-11-0017	Minor Rural Local	Minor Rural Local		Local
OLD LOWNDESVILLE HWY	C-16-0098	Minor Rural Collector	Minor Rural Local		Collector
OLD LOWNDESVILLE HWY	C-16-0098	Minor Rural Collector	Minor Rural Local		Collector
OLD MILL RD	C-02-0021	Minor Urban Collector	Minor Rural Collector	Yes	Collector
OLD MILL RD	C-02-0021	Minor Urban Collector	Minor Rural Collector	Yes	Collector
OLD MILL RD	C-02-0021	Minor Urban Collector	Minor Rural Collector	Yes	Collector
OLD MILL RD	C-02-0021	Minor Urban Collector	Minor Rural Collector	Yes	Collector
OLD MILL RD	C-02-0021	Minor Urban Collector	Minor Rural Collector	Yes	Collector
OLD MILL RD	C-02-0021	Minor Urban Collector	Minor Rural Collector	Yes	Collector
OLD MILL RD	C-02-0021	Minor Urban Collector	Minor Rural Collector	Yes	Collector
OLD MILL RD	C-02-0021	Minor Urban Collector	Minor Rural Collector	Yes	Collector
OLD MILL RD	C-02-0021	Minor Urban Collector	Minor Rural Collector	Yes	Collector
OLD MILL RD	C-02-0021	Minor Urban Collector	Minor Rural Collector	Yes	Collector
OLD MILL RD	C-02-0021	Minor Urban Collector	Minor Rural Collector	Yes	Collector
OLD MILL RD	C-02-0021	Minor Urban Collector	Minor Rural Collector	Yes	Collector
OLD MILL RD	C-02-0021	Minor Urban Collector	Minor Rural Collector	Yes	Collector
OLD MILL RD	C-09-0135C	Major Urban Local	Urban Local	Yes	Local
OLD MILL RD	C-09-0135C	Minor Urban Local	Urban Local	Yes	Local
OLD MILL RD	C-09-0359	Minor Urban Collector	Minor Rural Collector	Yes	Collector
OLD MILL RD	C-09-0359	Minor Urban Collector	Minor Rural Collector	Yes	Collector
OLD MILL RD	C-09-0359	Minor Urban Collector	Minor Rural Collector	Yes	Collector
OLD MILL RD	C-09-0359	Minor Urban Collector	Minor Rural Collector	Yes	Collector
OLD MILL RD	C-09-0359	Minor Urban Collector	Minor Rural Collector	Yes	Collector
OLD MILL RD	C-09-0359	Minor Urban Collector	Minor Rural Collector	Yes	Collector
OLD MILL RD	C-09-0359	Minor Urban Collector	Minor Rural Collector	Yes	Collector
OLD MILL RD	C-09-0359	Minor Urban Collector	Minor Rural Collector	Yes	Collector
OLD NORTH CHURCH RD	C-09-0359A	Major Urban Local	Urban Local	Yes	Local
OLD OAK TRL	C-10-0091E	Minor Urban Local	Minor Rural Local	Yes	Local
OLD PEARMAN DAIRY RD	C-09-0113	Minor Urban Arterial	Minor Rural Local	Yes	Arterial
OLD PEARMAN DAIRY RD	C-09-0113	Minor Urban Arterial	Minor Rural Local	Yes	Arterial
OLD PEARMAN DAIRY RD	C-09-0113	Minor Urban Arterial	Minor Rural Local	Yes	Arterial
OLD PEARMAN DAIRY RD	C-09-0113	Minor Urban Arterial	Minor Rural Local	Yes	Arterial
OLD PEARMAN DAIRY RD	C-09-0113	Minor Urban Arterial	Minor Rural Local	Yes	Arterial

OLD PEARMAN DAIRY RD	C-09-0113	Minor Urban Arterial	Minor Rural Local	Yes	Arterial
OLD PEARMAN DAIRY RD	C-09-0113	Minor Urban Arterial	Minor Rural Local	Yes	Arterial
OLD PEARMAN DAIRY RD	C-09-0113	Minor Urban Arterial	Minor Rural Local	Yes	Arterial
OLD PEARMAN DAIRY RD	C-09-0113	Minor Urban Arterial	Minor Rural Local	Yes	Arterial
OLD PEARMAN DAIRY RD	C-09-0113	Minor Urban Arterial	Minor Rural Local	Yes	Arterial
OLD PEARMAN DAIRY RD	C-09-0113	Minor Urban Arterial	Minor Rural Local	Yes	Arterial
OLD PEARMAN DAIRY RD	C-09-0113	Minor Urban Arterial	Minor Rural Local	Yes	Arterial
OLD PEARMAN DAIRY RD	C-09-0113	Minor Urban Arterial	Minor Rural Local	Yes	Arterial
OLD PEARMAN DAIRY RD	C-09-0113	Minor Urban Arterial	Minor Rural Local	Yes	Arterial
OLD PEARMAN DAIRY RD	C-09-0113	Minor Urban Arterial	Minor Rural Local	Yes	Arterial
OLD PEARMAN DAIRY RD	C-09-0113	Minor Urban Arterial	Minor Rural Local	Yes	Arterial
OLD PELZER RD	C-07-0104	Minor Rural Local	Minor Rural Local		Local
OLD PELZER RD	C-07-0124	Minor Rural Local	Minor Rural Local	Yes	Local
OLD PELZER RD	C-07-0124	Minor Rural Local	Minor Rural Local		Local
OLD PORT RD	C-09-0464	Minor Urban Local	Minor Rural Local	Yes	Local
OLD PORT RD	C-09-0464	Minor Urban Local	Minor Rural Local	Yes	Local
OLD PORTMAN RD	C-09-0163	Minor Rural Collector	Minor Rural Collector		Collector
OLD PORTMAN RD	C-09-0163	Minor Urban Collector	Minor Rural Collector	Yes	Collector
OLD PORTMAN RD	C-09-0163	Minor Rural Collector	Minor Rural Collector		Collector
OLD PORTMAN RD	C-09-0163	Minor Rural Collector	Minor Rural Collector		Collector
OLD PORTMAN RD	C-09-0163	Minor Urban Collector	Minor Rural Collector	Yes	Collector
OLD RIVER RD	C-16-0096	Minor Rural Local	Minor Rural Local		Local
OLD S C 252	C-18-0080	Major Rural Local	Minor Rural Local		Local
OLD SC 252	C-18-0080	Major Rural Local	Minor Rural Local		Local
OLD SCHOOL HOUSE RD	C-01-0142A	Minor Urban Local	Minor Rural Local	Yes	Local
OLD SHOALS DR	C-09-0026	Major Urban Local	Minor Rural Local	Yes	Local
OLD SHOALS DR	C-09-0026	Major Urban Local	Minor Rural Local	Yes	Local
OLD SHOALS DR	C-09-0026	Major Urban Local	Minor Rural Local	Yes	Local
OLD SHOALS DR	C-09-0026	Major Urban Local	Minor Rural Local	Yes	Local
OLD SHOALS DR	C-09-0026	Major Urban Local	Minor Rural Local	Yes	Local
OLD SHOALS DR	C-09-0026	Major Urban Local	Minor Rural Local	Yes	Local
OLD SHOALS DR	C-09-0026	Major Urban Local	Minor Rural Local	Yes	Local
OLD SHOALS DR	C-09-0026	Major Urban Local	Minor Rural Local	Yes	Local
OLD SHOALS DR	C-09-0026	Major Urban Local	Minor Rural Local	Yes	Local
OLD SHOALS DR	C-09-0026	Major Urban Local	Minor Rural Local	Yes	Local
OLD SPRING DR	C-09-0072	Major Urban Local	Urban Local	Yes	Local
OLD SPRING DR	C-09-0072	Major Urban Local	Urban Local	Yes	Local
OLD TABERNACLE RD	C-07-0034	Minor Rural Local	Minor Rural Local		Local
OLD TAIL DR	C-09-0019A	Major Urban Local	Minor Rural Local	Yes	Local
OLD TAIL DR	C-09-0019A	Major Urban Local	Minor Rural Local	Yes	Local
OLD TAIL DR	C-09-0019A	Major Urban Local	Minor Rural Local	Yes	Local
OLD TAIL DR	C-09-0019A	Major Urban Local	Minor Rural Local	Yes	Local

OLD VILLAGE DR	C-10-0193	Minor Urban Local	Minor Rural Local	Yes	Local
OLD WEBB RD	C-08-0095	Major Rural Local	Major Rural Local		Local
OLD WEBB RD	C-08-0095	Major Rural Local	Major Rural Local		Local
OLD WEBB RD	C-08-0095	Major Rural Local	Major Rural Local		Local
OLD WEBB RD	C-08-0095	Major Rural Local	Major Rural Local		Local
OLD WEBB RD	C-08-0095	Major Rural Local	Major Rural Local		Local
OLD WEBB RD	C-08-0095	Major Rural Local	Major Rural Local		Local
OLD WILLIAMSTON RD	C-02-0051	Major Urban Collector	Major Rural Collector	Yes	Collector
OLD WILLIAMSTON RD	C-02-0051	Major Urban Collector	Major Rural Collector	Yes	Collector
OLD WILLIAMSTON RD	C-02-0051	Major Urban Collector	Major Rural Collector	Yes	Collector
OLD WILLIAMSTON RD	C-02-0051	Major Rural Collector	Major Rural Collector		Collector
OLD WILLIAMSTON RD	C-02-0051	Major Rural Collector	Major Rural Collector		Collector
OLD WILLIAMSTON RD	C-02-0051	Major Urban Collector	Major Rural Collector	Yes	Collector
OLD WILLIAMSTON RD	C-02-0051	Major Urban Collector	Major Rural Collector	Yes	Collector
OLD WILLIAMSTON RD	C-02-0051	Major Rural Collector	Major Rural Collector		Collector
OLD WILLIAMSTON RD	C-02-0051	Major Rural Collector	Major Rural Collector		Collector
OLD WILLIAMSTON RD	C-02-0051	Major Urban Collector	Major Rural Collector	Yes	Collector
OLD WILLIAMSTON RD	C-02-0051	Major Urban Collector	Major Rural Collector	Yes	Collector
OLDEN PORTER RD	C-03-0048	Major Rural Local	Minor Rural Local		Local
OLDEN PORTER RD	C-03-0048	Major Rural Local	Minor Rural Local		Local
OLDEN PORTER RD	C-03-0048	Major Rural Local	Minor Rural Local		Local
OLDEN PORTER RD	C-03-0048	Major Rural Local	Minor Rural Local		Local
OLDFIELD CIR	C-07-0060	Minor Urban Local	Minor Rural Local	Yes	Local
OLDFIELD CIR	C-07-0060	Minor Urban Local	Minor Rural Local	Yes	Local
OLDHAM DR	C-01-0285	Major Urban Local		Yes	Local
OLDHAM DR	C-01-0285	Major Urban Local		Yes	Local
OLIN DR	C-10-0038B	Minor Urban Local	Urban Local	Yes	Local
OLIVARRI DR	C-10-0043	Minor Urban Local	Minor Rural Local	Yes	Local
OLIVE BRANCH	C-09-0411	Minor Urban Local	Major Rural Local	Yes	Local
OLIVE BRANCH	C-09-0411	Minor Urban Local	Major Rural Local	Yes	Local
OLIVE BRANCH	C-09-0411A	Minor Urban Local	Minor Rural Local	Yes	Local
OLIVE ST	C-09-0156	Minor Urban Local	Urban Local	Yes	Local
OLIVE ST	C-09-0156	Minor Urban Local	Urban Local	Yes	Local
OLIVER ST	C-15-0090E	Minor Urban Local	Urban Local	Yes	Local
OLIVER ST	C-15-0090E	Minor Urban Local	Urban Local	Yes	Local
OLIVIA CT	C-06-0136	Minor Rural Local			Local
OMEGA LN	C-02-0061	Minor Urban Local	Minor Rural Local	Yes	Local
ONE ARM BANDIT RD	C-13-0025A	Minor Rural Local	Minor Rural Local		Local
ONEAL FERRY RD	C-08-0025	Major Rural Local	Minor Rural Local		Local
ONEAL FERRY RD	C-08-0025	Major Rural Local	Minor Rural Local		Local
ONEAL FERRY RD	C-08-0025	Major Rural Local	Minor Rural Local		Local
ONEAL FERRY RD	C-08-0025	Major Rural Local	Minor Rural Local		Local
ONIE ST	C-16-0085	Minor Rural Local	Minor Rural Local		Local

OPRY HOUSE RD	C-11-0043	Major Rural Local	Minor Rural Collector		Local
OPRY HOUSE RD	C-11-0043	Major Rural Local	Minor Rural Collector		Local
OPT RD	C-10-0073	Minor Rural Local	Minor Rural Local		Local
ORA LN	C-09-0078	Major Urban Local	Urban Local	Yes	Local
ORA LN	C-09-0078	Major Urban Local	Urban Local	Yes	Local
ORCHARD WAY	C-01-0229	Minor Rural Local	Minor Rural Local		Local
ORR ASHLEY RD	C-18-0067A	Minor Rural Local	Minor Rural Local		Local
ORR RD	C-02-0032	Major Urban Local	Major Rural Local	Yes	Local
ORR RD	C-02-0032	Major Urban Local	Major Rural Local	Yes	Local
ORR RD	C-02-0032	Major Urban Local	Major Rural Local	Yes	Local
ORR ST	C-01-0186	Minor Urban Local	Minor Rural Local	Yes	Local
OSCEOLA TRL	C-20-0042	Minor Rural Local	Minor Rural Local		Local
OSTRICH LN	C-12-0058A	Minor Rural Local	Minor Rural Local		Local
OSTRICH LN	C-12-0058A	Minor Rural Local	Minor Rural Local		Local
OSTRICH LN	C-12-0058A	Minor Rural Local	Minor Rural Local		Local
OSWEGO RD	C-08-0027	Minor Rural Local	Minor Rural Local		Local
OSWEGO RD	C-08-0027	Minor Rural Local	Minor Rural Local		Local
OTHOL CT	C-01-0047	Minor Urban Local	Minor Rural Local	Yes	Local
OTTAWA QR	C-15-0036	Minor Urban Local	Urban Local	Yes	Local
OVERBROOK DR	C-09-0148	Minor Urban Local	Urban Local	Yes	Local
OVERBROOK ST	C-15-0040	Minor Urban Local	Urban Local	Yes	Local
OVERLAND DR	C-09-0116A	Minor Urban Local	Minor Rural Local	Yes	Local
OVERLOOK DR	C-14-0050	Major Urban Local	Minor Rural Local	Yes	Local
OVERLOOK DR	C-14-0050	Major Urban Local	Minor Rural Local	Yes	Local
OVERVIEW TER	C-05-0024A	Minor Rural Local	Minor Rural Local		Local
OVERVIEW TER	C-05-0024A	Minor Rural Local	Minor Rural Local		Local
OVERVIEW TER	C-05-0024C	Minor Rural Local	Minor Rural Local		Local
OWENS CIR	C-04-0077	Major Rural Local	Minor Rural Local		Local
OWENS CIR	C-04-0077	Major Rural Local	Minor Rural Local		Local
OWENS DR	C-06-0076	Minor Rural Local	Minor Rural Local		Local
OWENS LN	C-03-0039A	Minor Rural Local	Minor Rural Local		Local
OWENS RD	C-03-0036	Minor Rural Local	Minor Rural Local		Local
OXFORD DR	C-09-0198D	Major Urban Local	Urban Local	Yes	Local
OXFORD DR	C-09-0198D	Major Urban Local	Urban Local	Yes	Local
OXMOOR DR	C-09-0096	Major Urban Local	Urban Local	Yes	Local
OXMOOR DR	C-09-0096	Major Urban Local	Urban Local	Yes	Local
OZMINT PLACE RD	C-16-0084A	Minor Rural Local	Minor Rural Local		Local
P AND N DR	C-14-0033	Major Urban Local	Urban Local	Yes	Local
P AND N DR	C-14-0033	Major Urban Local	Urban Local	Yes	Local
P AND N DR	C-14-0033	Major Urban Local	Urban Local	Yes	Local
P AND N DR	C-14-0033	Major Urban Local	Urban Local	Yes	Local
P ST	C-09-0243	Major Urban Local	Urban Local	Yes	Local
P ST	C-09-0243	Major Urban Local	Urban Local	Yes	Local

P ST	C-09-0243	Major Urban Local	Urban Local	Yes	Local
P ST	C-09-0243	Major Urban Local	Urban Local	Yes	Local
P WILLIAMS RD	C-07-0082	Minor Rural Local	Minor Rural Local		Local
PACK RD	C-07-0020A	Minor Rural Local	Minor Rural Local		Local
PADDOCK RD	C-17-0015A	Minor Rural Local	Minor Rural Local		Local
PADDOCK RD	C-17-0015A	Minor Rural Local	Minor Rural Local		Local
PAGE DR	C-09-0217	Minor Urban Local	Urban Local	Yes	Local
PAGE RD	C-07-0103A	Major Urban Local	Minor Rural Local	Yes	Local
PAGE RD	C-07-0103A	Major Urban Local	Minor Rural Local	Yes	Local
PAIGE RD	C-18-0072	Major Rural Local	Minor Rural Collector		Local
PAIGE RD	C-18-0072	Major Rural Local	Minor Rural Collector		Local
PAIGE RD	C-18-0072	Major Rural Local	Minor Rural Collector		Local
PAIGE RD	C-18-0072	Major Rural Local	Minor Rural Collector		Local
PAIGE RD	C-18-0072	Major Rural Local	Minor Rural Collector		Local
PALM BRANCH WAY	C-10-0279	Major Urban Local	Minor Rural Local	Yes	Local
PALM BRANCH WAY	C-10-0279A	Major Urban Local	Minor Rural Local	Yes	Local
PALM BRANCH WAY	C-10-0279A	Major Urban Local	Minor Rural Local	Yes	Local
PALM BRANCH WAY	C-10-0279A	Major Urban Local	Minor Rural Local	Yes	Local
PALM CT	C-10-0280	Minor Urban Local	Minor Rural Local	Yes	Local
PALMETTO ST	C-09-0247	Major Urban Local	Urban Local	Yes	Local
PALMETTO ST	C-09-0247	Major Urban Local	Urban Local	Yes	Local
PALMETTO ST	C-09-0247	Major Urban Local	Urban Local	Yes	Local
PALMETTO ST	C-09-0247	Major Urban Local	Urban Local	Yes	Local
PAMELA DR	C-02-0131	Minor Rural Local	Minor Rural Local		Local
PAMELA DR	C-07-0053	Major Urban Local	Minor Rural Local	Yes	Local
PAMELA DR	C-07-0053	Major Urban Local	Minor Rural Local	Yes	Local
PAMELA DR	C-07-0053	Major Urban Local	Minor Rural Local	Yes	Local
PAMELA DR	C-07-0053	Major Urban Local	Minor Rural Local	Yes	Local
PANSWICK RD	C-09-0183	Minor Urban Local	Urban Local	Yes	Local
PANTHER PL	C-06-0067	Minor Rural Local	Minor Rural Local		Local
PARADISE LN	C-04-0116	Minor Rural Local	Minor Rural Local		Local
PARADISE VISTA DR	C-06-0029	Major Rural Local	Major Rural Local		Local
PARADISE VISTA DR	C-06-0029	Major Rural Local	Major Rural Local		Local
PARK DR	C-16-0105A	Minor Rural Collector	Minor Rural Local		Collector
PARK DR	C-16-0105A	Minor Rural Collector	Minor Rural Local		Collector
PARK DR	C-16-0105A	Minor Rural Collector	Minor Rural Local		Collector
PARK DR	C-16-0105A	Minor Rural Collector	Minor Rural Local		Collector
PARK RD	C-08-0031	Major Rural Local	Minor Rural Local		Local
PARK RD	C-08-0031	Major Rural Local	Minor Rural Local		Local
PARK RD	C-08-0031	Major Rural Local	Minor Rural Local		Local
PARK RD	C-08-0031	Major Rural Local	Minor Rural Local		Local
PARK RD	C-18-0096	Major Urban Local	Minor Rural Local	Yes	Local
PARK RD	C-18-0096	Major Urban Local	Minor Rural Local	Yes	Local

PARK RD	C-18-0096	Major Urban Local	Minor Rural Local	Yes	Local
PARK RD	C-18-0096	Major Urban Local	Minor Rural Local	Yes	Local
PARK RD	C-18-0096	Major Urban Local	Minor Rural Local	Yes	Local
PARK RD	C-18-0096	Major Urban Local	Minor Rural Local	Yes	Local
PARK ROW	C-01-0125	Major Urban Local	Minor Rural Local	Yes	Local
PARK ROW	C-01-0125	Major Urban Local	Minor Rural Local	Yes	Local
PARK ST	C-09-0244A	Major Urban Local	Urban Local	Yes	Local
PARK ST	C-09-0244A	Major Urban Local	Urban Local	Yes	Local
PARK WAY	C-09-0192A	Minor Urban Local	Urban Local	Yes	Local
PARKER BOWIE RD	C-16-0109	Minor Rural Collector	Minor Rural Collector		Collector
PARKER BOWIE RD	C-16-0109	Minor Rural Collector	Minor Rural Collector		Collector
PARKER BOWIE RD	C-16-0109	Minor Rural Collector	Minor Rural Collector		Collector
PARKER BOWIE RD	C-16-0109	Minor Rural Collector	Minor Rural Collector		Collector
PARKER BOWIE RD	C-16-0109	Minor Rural Collector	Minor Rural Collector		Collector
PARKER BOWIE RD	C-16-0109	Minor Rural Collector	Minor Rural Collector		Collector
PARKER BOWIE RD	C-16-0109	Minor Rural Collector	Minor Rural Collector		Collector
PARKER BOWIE RD	C-16-0109	Minor Rural Collector	Minor Rural Collector		Collector
PARKER BOWIE RD	C-16-0109	Minor Rural Collector	Minor Rural Collector		Collector
PARKER BOWIE RD	C-16-0109	Minor Rural Collector	Minor Rural Collector		Collector
PARKER BOWIE RD	C-16-0109	Minor Rural Collector	Minor Rural Collector		Collector
PARKER LN	C-04-0080	Minor Rural Local	Minor Rural Local		Local
PARKER RD	C-18-0066	Major Rural Local	Major Rural Local		Local
PARKER RD	C-18-0066	Major Rural Local	Major Rural Local		Local
PARKER RD	C-18-0066	Major Rural Local	Major Rural Local		Local
PARKER ST	C-01-0187	Major Urban Local	Minor Rural Local	Yes	Local
PARKER ST	C-01-0187	Major Urban Local	Minor Rural Local	Yes	Local
PARKER ST	C-01-0187	Major Urban Local	Minor Rural Local	Yes	Local
PARKER ST	C-01-0187	Major Urban Local	Minor Rural Local	Yes	Local
PARKER ST	C-01-0187	Major Urban Local	Minor Rural Local	Yes	Local
PARKER ST	C-07-0040A	Major Urban Local	Minor Rural Local	Yes	Local
PARKER ST	C-07-0040A	Major Urban Local	Minor Rural Local	Yes	Local
PARKSIDE DR	C-06-0126	Major Rural Local	Minor Rural Local		Local
PARKSIDE DR	C-06-0126	Major Rural Local	Minor Rural Local		Local
PARKSIDE DR	C-06-0126	Major Rural Local	Minor Rural Local		Local
PARKSIDE DR	C-06-0126	Major Rural Local	Minor Rural Local		Local
PARKSIDE DR	C-06-0132	Minor Rural Local	Minor Rural Local		Local
PARKWOOD CIR	C-09-0100	Minor Urban Local	Urban Local	Yes	Local
PARKWOOD CT	C-09-0101	Minor Urban Local	Urban Local	Yes	Local
PARKWOOD DR	C-09-0089	Major Urban Local	Urban Local	Yes	Local
PARKWOOD DR	C-09-0089	Major Urban Local	Urban Local	Yes	Local
PARKWOOD DR	C-09-0089	Major Urban Local	Urban Local	Yes	Local

PARKWOOD DR	C-09-0089	Major Urban Local	Urban Local	Yes	Local
PARKWOOD DR	C-09-0089	Major Urban Local	Urban Local	Yes	Local
PARTRIDGE CT	C-09-0119C	Minor Urban Local	Urban Local	Yes	Local
PARTRIDGE DR	C-06-0031C	Major Rural Local	Minor Rural Local		Local
PARTRIDGE DR	C-06-0031C	Major Rural Local	Minor Rural Local		Local
PARTRIDGE LN	C-10-0138B	Minor Urban Local	Minor Rural Local	Yes	Local
PARTRIDGE LN	C-10-0138B	Minor Urban Local	Minor Rural Local	Yes	Local
PASTURE DR	C-02-0067	Minor Urban Local	Minor Rural Local	Yes	Local
PAT CLINKSCALES RD	C-18-0082A	Minor Rural Local	Minor Rural Local		Local
PATRICK CT	C-01-0104B	Minor Urban Local	Minor Rural Local	Yes	Local
PATTERSON AVE	C-10-0083	Minor Rural Local	Minor Rural Local		Local
PATTERSON DR	C-07-0018A	Major Urban Local	Minor Rural Local	Yes	Local
PATTERSON DR	C-07-0018A	Major Urban Local	Minor Rural Local	Yes	Local
PATTERSON DR	C-07-0018A	Major Urban Local	Minor Rural Local	Yes	Local
PATTERSON DR	C-07-0018A	Major Urban Local	Minor Rural Local		Local
PATTERSON DR	C-15-0090A	Minor Urban Local	Urban Local	Yes	Local
PATTERSON RD	C-04-0047	Minor Rural Local	Minor Rural Local		Local
PATTERSON RD	C-04-0047	Minor Rural Local	Minor Rural Local		Local
PAUL REVERE TRL	C-09-0359B	Minor Urban Local	Urban Local	Yes	Local
PAUL ST	C-01-0196A	Major Urban Local	Minor Rural Local	Yes	Local
PAUL ST	C-01-0196A	Major Urban Local	Minor Rural Local	Yes	Local
PAUL ST	C-01-0196A	Major Urban Local	Minor Rural Local	Yes	Local
PAUL ST	C-01-0196A	Major Urban Local	Minor Rural Local	Yes	Local
PAULA BURTON RD	C-16-0064	Minor Rural Local	Minor Rural Local		Local
PAULAN RD	C-06-0025	Minor Rural Collector	Minor Rural Collector		Collector
PAULAN RD	C-06-0025	Minor Rural Collector	Minor Rural Collector		Collector
PAULAN RD	C-06-0025	Minor Rural Collector	Minor Rural Collector		Collector
PAULS LNDG	C-14-0066	Minor Rural Local	Minor Rural Local		Local
PAWLEYS CT	C-04-0178	Minor Rural Local			Local
PAYNE DR	C-15-0151A	Major Urban Local	Minor Rural Local	Yes	Local
PAYNE LN	C-14-0019	Major Urban Local	Minor Rural Local	Yes	Local
PAYNE LN	C-14-0019	Major Urban Local	Minor Rural Local	Yes	Local
PAYTON RD	C-19-0025	Major Rural Local	Minor Rural Local		Local
PAYTON RD	C-19-0025	Major Rural Local	Minor Rural Local		Local
PEACH ORCHARD DR	C-18-0079B	Minor Rural Local	Minor Rural Local		Local
PEAR TREE LN	C-05-0014	Minor Rural Local	Minor Rural Local		Local
PEAR TREE LN	C-05-0014	Minor Rural Local	Minor Rural Local		Local
PEARL HARBOR WAY	C-09-0019B	Major Urban Local	Minor Rural Local	Yes	Local
PEARL HARBOR WAY	C-09-0019B	Major Urban Local	Minor Rural Local	Yes	Local
PEARL HARBOR WAY	C-09-0019B	Major Urban Local	Minor Rural Local	Yes	Local
PEARL HARBOR WAY	C-09-0019G	Major Urban Local	Minor Rural Local	Yes	Local
PEARL HARBOR WAY	C-09-0019G	Major Urban Local	Minor Rural Local	Yes	Local
PEARL HARBOR WAY	C-09-0019G	Major Urban Local	Minor Rural Local	Yes	Local

PEARL HARBOR WAY	C-09-0019G	Major Urban Local	Minor Rural Local	Yes	Local
PEARMAN DR	C-03-0050	Minor Rural Local	Minor Rural Local		Local
PEARMAN RD	C-17-0035A	Minor Rural Local	Minor Rural Local		Local
PEARMAN ST	C-15-0072	Minor Urban Local	Urban Local	Yes	Local
PEARTREE LN	C-09-0370A	Major Urban Local	Minor Rural Local	Yes	Local
PEARTREE LN	C-09-0370B	Major Urban Local	Minor Rural Local	Yes	Local
PEARTREE LN	C-09-0370B	Major Urban Local	Minor Rural Local	Yes	Local
PEAT MOSS DR	C-06-0116	Minor Rural Local	Minor Rural Local		Local
PEAT MOSS DR	C-06-0116	Minor Rural Local	Minor Rural Local		Local
PEBBLE BROOK LN	C-14-0087B	Minor Urban Local	Minor Rural Local	Yes	Local
PEBBLE BROOK LN	C-14-0087B	Minor Urban Local	Minor Rural Local	Yes	Local
PEBBLE LN	C-05-0052	Minor Urban Local	Urban Local	Yes	Local
PEBBLE PARK RD	C-16-0018	Minor Rural Local	Minor Rural Local		Local
PECAN DR	C-15-0099C	Major Urban Local	Urban Local	Yes	Local
PECAN DR	C-15-0099C	Major Urban Local	Urban Local	Yes	Local
PECAN DR	C-15-0099C	Major Urban Local	Urban Local	Yes	Local
PELICAN LN	C-04-0059C	Minor Urban Local	Minor Rural Local	Yes	Local
PELZER RAMP	C-07-0085A	Minor Rural Local	Minor Rural Local		Local
PEMBROKE LN	C-09-0097A	Major Urban Local	Urban Local	Yes	Local
PEMBROKE LN	C-09-0097A	Major Urban Local	Urban Local	Yes	Local
PENDLEY RD	C-16-0102	Minor Rural Local	Minor Rural Local		Local
PENINSULA DR	C-08-0083	Major Rural Local	Minor Rural Local		Local
PENINSULA DR	C-08-0083	Major Rural Local	Minor Rural Local		Local
PENINSULA DR	C-08-0083	Major Rural Local	Minor Rural Local		Local
PENINSULA DR	C-08-0083	Major Rural Local	Minor Rural Local		Local
PENINSULA PT	C-11-0019	Minor Rural Local	Minor Rural Local		Local
PENNELL RD	C-09-0318A	Minor Rural Local	Minor Rural Local		Local
PENNELL RD	C-09-0318A	Minor Urban Local	Minor Rural Local	Yes	Local
PENNELLY ST	C-09-0182	Minor Urban Local	Urban Local	Yes	Local
PENNINGER DR	C-10-0219	Minor Urban Local	Urban Local	Yes	Local
PENNY LN	C-20-0065B	Minor Rural Local	Minor Rural Local		Local
PEOPLES WAY	C-09-0490	Minor Urban Local	Minor Rural Local	Yes	Local
PEPPER RD	C-02-0128	Major Rural Local	Minor Rural Local		Local
PEPPER RD	C-02-0128	Major Rural Local	Minor Rural Local		Local
PEPPERMILL CT	C-06-0129	Minor Rural Local	Minor Rural Local		Local
PEPPERTREE	C-10-0138A	Minor Urban Local	Minor Rural Local	Yes	Local
PEPPERWOOD DR	C-01-0234	Minor Urban Local	Minor Rural Local	Yes	Local
PERCIVAL DR	C-01-0105C	Minor Urban Local	Minor Rural Local	Yes	Local
PERIWINKLE CT	C-04-0192	Minor Urban Local	Minor Rural Local	Yes	Local
PERRY CIR	C-20-0057	Minor Rural Local	Minor Rural Local		Local
PERRY CIR	C-20-0057	Minor Rural Local	Minor Rural Local		Local
PERRY DR	C-16-0112	Minor Rural Local	Minor Rural Local		Local
PERRY ST	C-15-0090F	Minor Urban Local	Urban Local	Yes	Local

PERSIMMON LN	C-09-0163A	Minor Urban Local	Minor Rural Local	Yes	Local
PERSIMMON LN	C-09-0163A	Minor Urban Local	Minor Rural Local	Yes	Local
PERSIMMON RD	C-08-0061	Minor Rural Local	Minor Rural Local		Local
PETE ARMSTRONG RD	C-19-0022	Major Rural Local	Minor Rural Local		Local
PETE ARMSTRONG RD	C-19-0022	Major Rural Local	Minor Rural Local		Local
PETE ARMSTRONG RD	C-19-0022	Major Rural Local	Minor Rural Local		Local
PETES ST	C-14-0023B	Minor Rural Local	Minor Rural Local		Local
PETTIGREW RD	C-16-0021	Major Rural Local	Major Rural Local		Local
PETTIGREW RD	C-16-0021	Major Rural Local	Major Rural Local		Local
PETTIGREW RD	C-16-0021	Major Rural Local	Major Rural Local		Local
PETTIGREW RD	C-16-0021	Major Rural Local	Major Rural Local		Local
PETTIGREW RD	C-16-0021	Major Rural Local	Major Rural Local		Local
PETTIGREW RD	C-16-0021	Major Rural Local	Major Rural Local		Local
PETTIGREW RD	C-16-0024	Major Rural Local	Major Rural Local		Local
PHILLIPS DR	C-16-0062A	Major Rural Local	Minor Rural Local		Local
PHILLIPS DR	C-18-0027A	Minor Rural Local	Minor Rural Local		Local
PHILLIPS RD	C-09-0043	Major Urban Local	Major Rural Local	Yes	Local
PHILLIPS RD	C-09-0043	Major Urban Local	Major Rural Local	Yes	Local
PHILLIPS RD	C-09-0043	Major Urban Local	Major Rural Local	Yes	Local
PHILLIPS RD	C-09-0043	Major Urban Local	Major Rural Local	Yes	Local
PHILWOOD DR	C-06-0026	Minor Rural Local	Minor Rural Local		Local
PHYLLIS DR	C-14-0031	Major Urban Local	Urban Local	Yes	Local
PHYLLIS DR	C-14-0031	Major Urban Local	Urban Local	Yes	Local
PHYLLIS DR	C-14-0031	Major Urban Local	Urban Local	Yes	Local
PHYLLIS DR	C-14-0031	Major Urban Local	Urban Local	Yes	Local
PICACILLY CT	C-09-0198F	Minor Urban Local	Urban Local	Yes	Local
PICKENS CIR	C-15-0148	Minor Urban Local	Urban Local	Yes	Local
PIER THIRTY THREE	C-08-0049B	Minor Rural Local	Minor Rural Local		Local
PIERCE RD	C-07-0061	Minor Urban Local	Minor Rural Local	Yes	Local
PIKES RDG	C-08-0100	Minor Rural Local	Minor Rural Local		Local
PIKES RDG	C-08-0100	Minor Rural Local	Minor Rural Local		Local
PIKES RDG	C-08-0101	Minor Rural Local	Minor Rural Local		Local
PINDO CT	C-10-0323	Minor Urban Local		Yes	Local
PINE BARK RD	C-09-0212	Major Urban Local	Urban Local	Yes	Local
PINE BARK RD	C-09-0212	Major Urban Local	Urban Local	Yes	Local
PINE BARK RD	C-09-0212	Major Urban Local	Urban Local	Yes	Local
PINE BARK RD	C-09-0212	Major Urban Local	Urban Local	Yes	Local
PINE BARK RD	C-09-0212	Major Urban Local	Urban Local	Yes	Local
PINE CIR	C-06-0069	Major Rural Local	Minor Rural Local		Local
PINE CIR	C-06-0069	Major Rural Local	Minor Rural Local		Local
PINE CIR	C-06-0069	Major Rural Local	Minor Rural Local		Local
PINE CIR	C-06-0069	Major Rural Local	Minor Rural Local		Local
PINE CIR	C-20-0063	Major Rural Local	Minor Rural Local		Local
PINE CIR	C-20-0063	Major Rural Local	Minor Rural Local		Local

PINE CIR	C-20-0063	Major Rural Local	Minor Rural Local		Local
PINE CIR	C-20-0063	Major Rural Local	Minor Rural Local		Local
PINE CIR	C-20-0071	Minor Rural Local	Minor Rural Local		Local
PINE CT	C-02-0055C	Minor Urban Local	Minor Rural Local	Yes	Local
PINE FOREST DR	C-09-0214	Minor Urban Local	Urban Local	Yes	Local
PINE GROVE RD	C-15-0120A	Minor Urban Local	Urban Local		Local
PINE GROVE RD	C-15-0120A	Minor Urban Local	Urban Local		Local
PINE KNOLL	C-02-0137A	Minor Rural Local	Minor Rural Local		Local
PINE KNOLL	C-05-0040	Major Rural Local	Minor Rural Local		Local
PINE KNOLL	C-05-0040	Major Rural Local	Minor Rural Local		Local
PINE KNOLL RD	C-20-0024	Minor Rural Local	Minor Rural Local		Local
PINE LAKE DR	C-02-0011	Major Urban Local	Minor Rural Local	Yes	Local
PINE LAKE DR	C-02-0011	Major Urban Local	Minor Rural Local	Yes	Local
PINE LAKE DR	C-02-0011	Major Urban Local	Minor Rural Local	Yes	Local
PINE LAKE DR	C-08-0047	Minor Rural Local	Minor Rural Local		Local
PINE LAKE RANCH	C-10-0088B	Minor Rural Local	Minor Rural Local		Local
PINE LN	C-01-0118	Minor Urban Local	Minor Rural Local	Yes	Local
PINE LN	C-05-0056	Minor Urban Local	Urban Local	Yes	Local
PINE LN	C-05-0056	Minor Urban Local	Urban Local	Yes	Local
PINE NEEDLE CIR	C-04-0089	Major Rural Local	Minor Rural Local		Local
PINE NEEDLE CIR	C-04-0089	Major Rural Local	Minor Rural Local		Local
PINE NEEDLE CIR	C-04-0089	Major Rural Local	Minor Rural Local		Local
PINE NEEDLE TRL	C-09-0215	Major Urban Local	Urban Local	Yes	Local
PINE NEEDLE TRL	C-09-0215	Major Urban Local	Urban Local	Yes	Local
PINE RD	C-01-0078	Minor Rural Collector	Major Rural Local		Collector
PINE RD	C-01-0078	Minor Rural Collector	Major Rural Local		Collector
PINE RD	C-01-0078	Minor Rural Collector	Major Rural Local		Collector
PINE RD	C-01-0078	Minor Rural Collector	Major Rural Local		Collector
PINE RD	C-01-0078	Minor Rural Collector	Major Rural Local		Collector
PINE RIDGE DR	C-16-0074	Major Rural Local	Minor Rural Local		Local
PINE ST	C-09-0036	Minor Urban Local	Minor Rural Local	Yes	Local
PINE TOP CIR	C-09-0011D	Minor Rural Local	Minor Rural Local		Local
PINE TOP DR	C-18-0034	Major Rural Local	Minor Rural Local		Local
PINE TOP DR	C-18-0034	Major Rural Local	Minor Rural Local		Local
PINE TOP DR	C-18-0034	Major Rural Local	Minor Rural Local		Local
PINE TOP DR	C-18-0034	Major Rural Local	Minor Rural Local		Local
PINE TOP DR	C-18-0034A	Minor Rural Local	Minor Rural Local		Local
PINE TREE LN	C-09-0216	Minor Urban Local	Urban Local	Yes	Local
PINECREST RD	C-08-0080	Major Rural Local	Minor Rural Local		Local
PINECREST RD	C-08-0080	Major Rural Local	Minor Rural Local		Local
PINECREST RD	C-08-0080	Major Rural Local	Minor Rural Local		Local
PINECREST RD	C-16-0047	Minor Rural Local	Minor Rural Local		Local
PINECROFT DR	C-10-0014A	Major Urban Local	Minor Rural Local	Yes	Local

PINECROFT DR	C-10-0014A	Major Urban Local	Minor Rural Local	Yes	Local
PINECROFT DR	C-10-0014A	Major Urban Local	Minor Rural Local	Yes	Local
PINEHAVEN DR	C-14-0074C	Major Urban Local	Minor Rural Local	Yes	Local
PINEHAVEN DR	C-14-0074C	Major Urban Local	Minor Rural Local	Yes	Local
PINEHAVEN DR	C-14-0074C	Major Urban Local	Minor Rural Local	Yes	Local
PINEHOLLOW DR	C-10-0115B	Minor Urban Local	Minor Rural Local	Yes	Local
PINEHURST DR	C-09-0213	Major Urban Local	Urban Local	Yes	Local
PINEHURST DR	C-09-0213	Major Urban Local	Urban Local	Yes	Local
PINEHURST LN	C-10-0123B	Minor Urban Local	Minor Rural Local	Yes	Local
PINELAND MEADOWS RD	C-10-0088A	Minor Rural Collector	Major Rural Local		Collector
PINELAND MEADOWS RD	C-10-0088A	Minor Rural Collector	Major Rural Local		Collector
PINERIDGE DR	C-10-0106	Minor Urban Local	Minor Rural Local	Yes	Local
PINETREE RD	C-08-0026A	Minor Rural Local	Minor Rural Local		Local
PINEVIEW DR	C-01-0164	Minor Urban Local	Minor Rural Local	Yes	Local
PINEVIEW DR	C-01-0164	Minor Urban Local	Minor Rural Local	Yes	Local
PINEVIEW DR	C-02-0037	Major Urban Local	Minor Rural Local	Yes	Local
PINEVIEW DR	C-02-0037	Major Urban Local	Minor Rural Local	Yes	Local
PINEVIEW DR	C-02-0037	Major Urban Local	Minor Rural Local	Yes	Local
PINEVIEW DR	C-02-0037	Major Urban Local	Minor Rural Local		Local
PINEVIEW DR	C-02-0037	Major Urban Local	Minor Rural Local		Local
PINEWOOD CT	C-01-0015	Minor Urban Local	Minor Rural Local	Yes	Local
PINEWOOD DR	C-02-0074A	Minor Rural Local	Minor Rural Local		Local
PINEWOOD DR	C-07-0050D	Major Urban Local	Minor Rural Local	Yes	Local
PINEWOOD DR	C-07-0050D	Major Urban Local	Minor Rural Local	Yes	Local
PINEWOOD DR	C-07-0050D	Major Urban Local	Minor Rural Local	Yes	Local
PINNACLE CT	C-02-0020A	Minor Urban Local	Minor Rural Local	Yes	Local
PINNACLE CT	C-02-0020A	Minor Urban Local	Minor Rural Local	Yes	Local
PINNACLE CT	C-02-0020B	Minor Urban Local	Minor Rural Local	Yes	Local
PINOCA DR	C-08-0104	Minor Rural Local	Minor Rural Local		Local
PIONEER LN	C-09-0041	Major Urban Local	Minor Rural Local	Yes	Local
PIONEER LN	C-09-0041	Major Urban Local	Minor Rural Local	Yes	Local
PIONEER LN	C-09-0041	Major Urban Local	Minor Rural Local	Yes	Local
PIONEER LN	C-09-0041	Major Urban Local	Minor Rural Local	Yes	Local
PIONEER LN	C-09-0041	Major Urban Local	Minor Rural Local	Yes	Local
PISGAH DR	C-15-0192	Major Rural Local	Minor Rural Local		Local
PISGAH DR	C-15-0192	Major Rural Local	Minor Rural Local		Local
PISGAH RD	C-02-0115	Minor Rural Local	Minor Rural Local		Local
PITTS RD	C-04-0074A	Minor Rural Local	Minor Rural Local		Local
PLAINFIELD DR	C-15-0109	Minor Urban Local	Urban Local	Yes	Local
PLANTATION DR	C-02-0014A	Minor Urban Local	Minor Rural Local	Yes	Local
PLANTATION POINTE	C-09-0380	Minor Urban Local	Minor Rural Local	Yes	Local
PLANTATION POINTE	C-09-0380	Minor Urban Local	Minor Rural Local	Yes	Local
PLANTATION POINTE	C-09-0381	Minor Urban Local	Minor Rural Local	Yes	Local
PLANTATION RD	C-08-0018C	Major Rural Local	Minor Rural Local		Local

PLANTATION RD	C-08-0018C	Major Rural Local	Minor Rural Local		Local
PLANTATION RD	C-10-0037	Minor Urban Collector	Urban Collector	Yes	Collector
PLANTATION RD	C-10-0037A	Minor Urban Collector	Urban Collector	Yes	Collector
PLANTERS CT	C-02-0122F	Minor Rural Local	Minor Rural Local		Local
PLANTERS WALK DR	C-02-0122D	Major Rural Local	Minor Rural Local		Local
PLANTERS WALK DR	C-02-0122D	Major Rural Local	Minor Rural Local		Local
PLANTERS WALK DR	C-02-0122D	Major Rural Local	Minor Rural Local		Local
PLANTERS WALK DR	C-02-0122D	Major Rural Local	Minor Rural Local		Local
PLANTERS WALK DR	C-02-0122H	Major Rural Local	Minor Rural Local		Local
PLEASANT WOODS RD	C-02-0055A	Major Urban Local	Minor Rural Local	Yes	Local
PLEASANT WOODS RD	C-02-0055A	Major Urban Local	Minor Rural Local	Yes	Local
PLEASANT WOODS RD	C-02-0055A	Major Urban Local	Minor Rural Local	Yes	Local
PLEASANTBURG RD	C-09-0086	Major Urban Local	Urban Local	Yes	Local
PLEASANTBURG RD	C-09-0086	Major Urban Local	Urban Local	Yes	Local
PLEASANTBURG RD	C-09-0086	Major Urban Local	Urban Local	Yes	Local
PLEASANTBURG RD	C-09-0086	Major Urban Local	Urban Local	Yes	Local
PLUM LEAF LN	C-09-0165F	Minor Rural Local	Minor Rural Local		Local
PLUM LN	C-10-0152	Minor Urban Collector	Minor Rural Local	Yes	Collector
PLUM LN	C-10-0152	Minor Urban Collector	Minor Rural Local	Yes	Collector
PLUM LN	C-10-0152	Minor Urban Collector	Minor Rural Local	Yes	Collector
PLUM LN	C-10-0152	Minor Urban Collector	Minor Rural Local	Yes	Collector
PLUM LN	C-10-0152	Minor Urban Collector	Minor Rural Local	Yes	Collector
PLUM LN	C-10-0152	Minor Urban Collector	Minor Rural Local	Yes	Collector
PLUM RIDGE RD	C-10-0207	Minor Urban Local	Minor Rural Local	Yes	Local
POCALLA WAY	C-15-0207	Major Rural Local	Minor Rural Local	Yes	Local
POCALLA WAY	C-15-0207	Major Rural Local	Minor Rural Local	Yes	Local
POCALLA WAY	C-15-0207	Major Rural Local	Minor Rural Local	Yes	Local
POINSETTIA CT	C-01-0023	Minor Urban Local	Minor Rural Local	Yes	Local
POINSETTIA CT	C-01-0023	Minor Urban Local	Minor Rural Local	Yes	Local
POINSETTIA CT	C-01-0023	Minor Urban Local	Minor Rural Local	Yes	Local
POINSETTIA DR	C-01-0021	Major Urban Local	Minor Rural Local	Yes	Local
POINSETTIA DR	C-01-0021	Major Urban Local	Minor Rural Local	Yes	Local
POINT LOOKOUT RD	C-08-0069	Minor Rural Local	Minor Rural Local		Local
POINTS END	C-04-0111	Minor Urban Local	Minor Rural Local	Yes	Local
POLLARD DR	C-15-0039	Major Urban Local	Urban Local	Yes	Local
POLLARD DR	C-15-0039	Major Urban Local	Urban Local	Yes	Local
POLLARD RD	C-13-0020	Minor Rural Local	Major Rural Local		Local
POLLARD RD	C-13-0020	Minor Rural Local	Major Rural Local		Local
POMONA DR	C-04-0117	Minor Rural Local	Minor Rural Local		Local
POMPANO DR	C-04-0182	Minor Rural Local	Minor Rural Local		Local
POMPANO DR	C-04-0182	Minor Rural Local	Minor Rural Local		Local
PONCE DELEON DR	C-10-0032	Major Urban Local	Urban Local	Yes	Local
PONCE DELEON DR	C-10-0032	Major Urban Local	Urban Local	Yes	Local

PONCE DELEON DR	C-10-0032	Major Urban Local	Urban Local	Yes	Local
PONCE DELEON DR	C-10-0032	Major Urban Local	Urban Local	Yes	Local
PONCE DELEON DR	C-10-0032	Major Urban Local	Urban Local	Yes	Local
PONCE DELEON DR	C-10-0032	Major Urban Local	Urban Local	Yes	Local
PONCE DELEON DR	C-10-0032	Major Urban Local	Urban Local	Yes	Local
PONDEROSA DR	C-01-0181	Minor Urban Local	Minor Rural Local	Yes	Local
PONDEROSA DR	C-01-0181	Minor Urban Local	Minor Rural Local	Yes	Local
PONDEROSA PT	C-08-0030	Major Rural Local	Minor Rural Local		Local
PONDEROSA PT	C-08-0030	Major Rural Local	Minor Rural Local		Local
PONDEROSA PT	C-08-0030	Major Rural Local	Minor Rural Local		Local
PONDSTONE CT	C-02-0117E	Minor Rural Local	Minor Rural Local		Local
PONY TRL	C-05-0037C	Minor Rural Local	Minor Rural Local		Local
POORE DR	C-18-0024	Minor Rural Local	Minor Rural Local		Local
PCORE RD	C-06-0061	Minor Rural Local	Minor Rural Local		Local
PCORE RD	C-17-0048	Minor Rural Collector	Minor Rural Collector		Collector
POPLAR AVE	C-09-0067	Minor Urban Local	Minor Rural Local	Yes	Local
POPLAR LN	C-15-0115	Major Urban Local	Urban Local	Yes	Local
POPLAR LN	C-15-0115	Major Urban Local	Urban Local	Yes	Local
POPPY LN	C-09-0476	Minor Urban Local	Minor Rural Local	Yes	Local
PORCHER LN	C-02-0204	Minor Urban Local	Minor Rural Local	Yes	Local
PORT ROYAL IRD	C-10-0094C	Minor Urban Local	Minor Rural Local	Yes	Local
PORTMAN DR	C-08-0046	Major Rural Local	Minor Rural Local		Local
PORTMAN DR	C-08-0046	Minor Rural Local	Minor Rural Local		Local
PORTMAN LN	C-08-0054	Minor Rural Local	Minor Rural Local		Local
POSSUM LN	C-20-0034B	Minor Rural Local	Minor Rural Local		Local
POTOMAC RD	C-09-0328	Minor Urban Local	Urban Local	Yes	Local
POTOMAC RD	C-09-0328	Minor Urban Local	Urban Local	Yes	Local
POWDERKEG RD	C-01-0092	Minor Urban Local	Minor Rural Local	Yes	Local
POWDERSVILLE MAIN EXT	C-01-0241	Major Rural Local	Minor Rural Local		Local
POWDERSVILLE RD	C-01-0022	Minor Urban Collector	Minor Rural Collector	Yes	Collector
POWDERSVILLE RD	C-01-0022	Minor Urban Collector	Minor Rural Collector	Yes	Collector
POWDERSVILLE RD	C-01-0022	Minor Urban Collector	Minor Rural Collector	Yes	Collector
POWDERSVILLE RD	C-01-0022	Minor Urban Collector	Minor Rural Collector	Yes	Collector
POWDERSVILLE RD	C-01-0022	Minor Urban Collector	Minor Rural Collector	Yes	Collector
POWELL RD	C-09-0150	Minor Urban Local	Urban Local	Yes	Local
POWERS BLVD	C-01-0075B	Major Urban Local	Minor Rural Local	Yes	Local
POWERS BLVD	C-01-0075B	Major Urban Local	Minor Rural Local	Yes	Local
POWERS BLVD	C-01-0075B	Major Urban Local	Minor Rural Local	Yes	Local
POWERS BLVD	C-01-0075B	Major Urban Local	Minor Rural Local	Yes	Local
POWERS BLVD	C-01-0075B	Major Urban Local	Minor Rural Local	Yes	Local
POWERS BLVD	C-01-0075B	Major Urban Local	Minor Rural Local	Yes	Local
POWERS BLVD	C-01-0075B	Major Urban Local	Minor Rural Local	Yes	Local
POWERS BLVD	C-01-0075B	Major Urban Local	Minor Rural Local	Yes	Local
POWERS FERRY RD	C-12-0041	Minor Urban Local	Minor Rural Local	Yes	Local

[illegible]

PROVIDENCE CHURCH RD	C-08-0110	Minor Rural Collector	Minor Rural Collector		Collector
PROVIDENCE CHURCH RD	C-08-0110	Minor Rural Collector	Minor Rural Collector		Collector
PROVIDENCE CHURCH RD	C-08-0110	Minor Rural Collector	Minor Rural Collector		Collector
PROVIDENCE CHURCH RD	C-08-0110	Minor Rural Collector	Minor Rural Collector		Collector
PROVIDENCE CHURCH RD	C-08-0110	Minor Rural Collector	Minor Rural Collector		Collector
PROVIDENCE CHURCH RD	C-08-0110	Minor Rural Collector	Minor Rural Collector		Collector
PROVIDENCE CHURCH RD	C-08-0110	Minor Rural Collector	Minor Rural Collector		Collector
PROVIDENCE CHURCH RD	C-08-0110	Minor Rural Collector	Minor Rural Collector		Collector
PROVIDENCE CHURCH RD	C-08-0110	Minor Rural Collector	Minor Rural Collector		Collector
PROVIDENCE CHURCH RD	C-08-0110	Minor Rural Collector	Minor Rural Collector		Collector
PROVIDENCE CHURCH RD	C-08-0110	Minor Rural Collector	Minor Rural Collector		Collector
PROVIDENCE CHURCH RD	C-08-0110	Minor Rural Collector	Minor Rural Collector		Collector
PROVIDENCE CHURCH RD	C-08-0110	Minor Rural Collector	Minor Rural Collector		Collector
PROVIDENCE CHURCH RD	C-08-0110	Minor Rural Collector	Minor Rural Collector		Collector
PROVIDENCE CHURCH RD	C-08-0110	Minor Rural Collector	Minor Rural Collector		Collector
PROVIDENCE CHURCH RD	C-08-0110	Minor Rural Collector	Minor Rural Collector		Collector
PROVIDENCE PT	C-08-0119	Minor Rural Local	Minor Rural Local		Local
PROVIDENCE PT	C-08-0119A	Minor Rural Local	Minor Rural Local		Local
PROVIDENCE PT	C-08-0119A	Minor Rural Local	Minor Rural Local		Local
PRUITT RD	C-16-0032	Major Rural Local	Major Rural Local		Local
PRUITT RD	C-16-0032	Major Rural Local	Major Rural Local		Local
PRUITT RD	C-19-0038A	Minor Rural Local	Minor Rural Local		Local
PUBLIC WELL RD	C-11-0029B	Major Rural Local	Minor Rural Local		Local
PUBLIC WELL RD	C-11-0029B	Major Rural Local	Minor Rural Local		Local
PURDY RD	C-16-0063	Major Rural Local	Minor Rural Local		Local
PURDY RD	C-16-0063	Major Rural Local	Minor Rural Local		Local
PURDY RD	C-16-0063	Major Rural Local	Minor Rural Local		Local
PUTT PUTT DR	C-09-0236B	Major Urban Local	Urban Local	Yes	Local
PUTT PUTT DR	C-09-0236B	Major Urban Local	Urban Local	Yes	Local
PUTT PUTT DR	C-09-0236B	Major Urban Local	Urban Local	Yes	Local
Q ST	C-09-0242	Major Urban Local	Urban Local	Yes	Local
Q ST	C-09-0242	Major Urban Local	Urban Local	Yes	Local
Q ST	C-09-0242	Major Urban Local	Urban Local	Yes	Local
Q ST	C-09-0242	Major Urban Local	Urban Local	Yes	Local
QUAIL CT	C-02-0055B	Minor Urban Local	Minor Rural Local	Yes	Local
QUAIL HOLLOW RD	C-10-0061	Major Urban Local	Minor Rural Local	Yes	Local
QUAIL HOLLOW RD	C-10-0061	Major Urban Local	Minor Rural Local	Yes	Local
QUAIL HOLLOW RD	C-10-0061	Major Urban Local	Minor Rural Local	Yes	Local
QUAIL LN	C-01-0176	Minor Rural Local	Minor Rural Local		Local
QUAIL RIDGE RD	C-09-0119A	Major Urban Local	Minor Rural Local	Yes	Local
QUAIL RIDGE RD	C-09-0119A	Major Urban Local	Minor Rural Local	Yes	Local
QUAIL RIDGE RD	C-09-0119A	Major Urban Local	Minor Rural Local	Yes	Local

QUAIL RUN	C-10-0182	Major Urban Local	Minor Rural Local	Yes	Local
QUAIL RUN	C-10-0182	Major Urban Local	Minor Rural Local	Yes	Local
QUAIL RUN	C-10-0182	Major Urban Local	Minor Rural Local	Yes	Local
QUAIL RUN	C-10-0182	Major Urban Local	Minor Rural Local	Yes	Local
QUAIL TRL	C-01-0060	Minor Rural Local	Minor Rural Local		Local
QUAIL TRL	C-01-0060	Minor Urban Local	Minor Rural Local	Yes	Local
QUALLA RD	C-18-0031	Minor Rural Local	Minor Rural Local		Local
QUEEN ANNE LN	C-03-0033G	Minor Rural Local	Minor Rural Local		Local
QUEEN ANNE LN	C-03-0033G	Minor Rural Local	Minor Rural Local		Local
QUIET WAY	C-08-0116A	Minor Rural Local	Minor Rural Local		Local
QUINCY LN	C-14-0024	Minor Urban Local	Minor Rural Local	Yes	Local
QUINN ST	C-09-0244E	Major Urban Local	Urban Local	Yes	Local
QUINN ST	C-09-0244E	Major Urban Local	Urban Local	Yes	Local
R J LATHAM RD	C-13-0023	Minor Rural Local	Minor Rural Local		Local
R M BOSEMAN RD	C-14-0074F	Minor Rural Local	Minor Rural Local		Local
R ST	C-09-0241	Major Urban Local	Urban Local	Yes	Local
R ST	C-09-0241	Major Urban Local	Urban Local	Yes	Local
R ST	C-09-0241	Major Urban Local	Urban Local	Yes	Local
R ST	C-09-0241	Major Urban Local	Urban Local	Yes	Local
RADCLIFF WAY	C-10-0228	Major Urban Local	Minor Rural Local	Yes	Local
RADCLIFF WAY	C-10-0228	Major Urban Local	Minor Rural Local	Yes	Local
RADCLIFF WAY	C-10-0228	Major Urban Local	Minor Rural Local	Yes	Local
RAGSCALE DR	C-01-0043	Minor Urban Local	Minor Rural Local	Yes	Local
RAGSDALE RD	C-18-0021	Major Rural Local	Minor Rural Local		Local
RAILROAD BLVD	C-01-0184A	Major Urban Local	Minor Rural Local	Yes	Local
RAILROAD DR	C-15-0154	Major Urban Local	Minor Rural Local	Yes	Local
RAILROAD DR	C-15-0154	Major Urban Local	Minor Rural Local	Yes	Local
RAILROAD ST	C-10-0252	Major Urban Local	Urban Local	Yes	Local
RAILROAD ST	C-10-0252	Major Urban Local	Urban Local	Yes	Local
RAILROAD ST	C-10-0252	Major Urban Local	Urban Local	Yes	Local
RAILROAD ST	C-10-0252	Major Urban Local	Urban Local	Yes	Local
RAINBOW RD	C-10-0026	Major Urban Local	Urban Local	Yes	Local
RAINBOW RD	C-10-0026	Major Urban Local	Urban Local	Yes	Local
RAINBOWS END	C-08-0125	Minor Rural Local	Minor Rural Local		Local
RAMBLEWOOD DR	C-02-0044B	Minor Urban Local	Minor Rural Local	Yes	Local
RAMBLEWOOD DR	C-02-0044B	Minor Urban Local	Minor Rural Local	Yes	Local
RAMON DR	C-11-0045	Minor Rural Local	Major Rural Local		Local
RAMONA DR	C-14-0038	Major Urban Local	Urban Local	Yes	Local
RAMONA DR	C-14-0038	Major Urban Local	Urban Local	Yes	Local
RAMSAY ST	C-07-0098	Major Urban Local	Minor Rural Local	Yes	Local
RAMSAY ST	C-07-0098	Major Urban Local	Minor Rural Local	Yes	Local
RAMSEY RD	C-15-0131	Major Rural Local	Urban Local		Local
RAMSEY RD	C-15-0131	Major Urban Local	Urban Local	Yes	Local

RAMSEY RD	C-15-0131	Major Urban Local	Urban Local	Yes	Local
RANCH CIR	C-02-0065	Major Urban Local	Minor Rural Local	Yes	Local
RANCH CIR	C-02-0065	Minor Urban Local	Minor Rural Local	Yes	Local
RANCH CIR	C-02-0065	Major Urban Local	Minor Rural Local	Yes	Local
RANCH CT	C-02-0065A	Minor Urban Local	Minor Rural Local	Yes	Local
RANCHWOOD DR	C-10-0123A	Major Urban Local	Minor Rural Local	Yes	Local
RANCHWOOD DR	C-10-0123A	Major Urban Local	Minor Rural Local	Yes	Local
RANCHWOOD DR	C-10-0123A	Major Urban Local	Minor Rural Local	Yes	Local
RANCHWOOD DR	C-10-0123A	Major Urban Local	Minor Rural Local	Yes	Local
RANDALL RD	C-02-0117	Major Rural Local	Minor Rural Local		Local
RANDALL RD	C-02-0117	Major Rural Local	Minor Rural Local		Local
RANDALL RD	C-02-0117	Major Rural Local	Minor Rural Local		Local
RANDALL RD	C-02-0117	Major Rural Local	Minor Rural Local		Local
RANDALL RD	C-02-0119	Major Rural Local	Minor Rural Local		Local
RANDALL RD	C-02-0119	Major Rural Local	Minor Rural Local		Local
RANDOLPH DR	C-16-0106	Major Rural Local	Minor Rural Local		Local
RANDOLPH DR	C-16-0106	Major Rural Local	Minor Rural Local		Local
RANDOLPH DR	C-16-0106	Major Rural Local	Minor Rural Local		Local
RANGE VIEW CIR	C-09-0290	Minor Urban Local	Urban Local	Yes	Local
RANGE VIEW RD	C-09-0288	Major Urban Local	Urban Local	Yes	Local
RANGE VIEW RD	C-09-0288	Major Urban Local	Urban Local	Yes	Local
RANKIN CT	C-10-0229	Minor Urban Local	Minor Rural Local	Yes	Local
RAPTOR CT	C-14-0098	Minor Rural Local	Minor Rural Local		Local
RAVENSWOOD DR	C-09-0212C	Major Urban Local	Urban Local	Yes	Local
RAVENSWOOD DR	C-09-0212C	Major Urban Local	Urban Local	Yes	Local
RAVENSWOOD DR	C-09-0212C	Major Urban Local	Urban Local	Yes	Local
RAVENSWOOD DR	C-09-0212C	Minor Urban Local	Urban Local	Yes	Local
RAVENSWOOD DR	C-11-0010	Minor Rural Local	Minor Rural Local		Local
RAVENWOOD CIR	C-01-0088	Major Urban Local	Minor Rural Local	Yes	Local
RAVENWOOD CIR	C-01-0088	Major Urban Local	Minor Rural Local	Yes	Local
RAVENWOOD CIR	C-01-0088	Major Urban Local	Minor Rural Local	Yes	Local
RAVENWOOD CIR	C-01-0088	Major Urban Local	Minor Rural Local	Yes	Local
RAY ST	C-15-0303	Minor Urban Local	Urban Local	Yes	Local
RAYBEN LN	C-15-0114C	Minor Urban Local	Urban Local	Yes	Local
REAR LEWIS ST	C-09-0320A	Major Urban Local	Urban Local	Yes	Local
REAR LEWIS ST	C-09-0320A	Major Urban Local	Urban Local	Yes	Local
REAR LEWIS ST	C-09-0320C	Minor Urban Local	Urban Local	Yes	Local
RECTOR RD	C-07-0014	Minor Rural Collector	Minor Rural Collector		Collector
RECTOR RD	C-07-0014	Minor Rural Collector	Minor Rural Collector		Collector
RECTOR RD	C-07-0014	Minor Rural Collector	Minor Rural Collector		Collector
RECTOR RD	C-07-0014	Minor Rural Collector	Minor Rural Collector		Collector
RECTOR RD	C-07-0014	Minor Rural Collector	Minor Rural Collector		Collector

[illegible]

REGENCY CIR	C-09-0198C	Major Urban Local	Urban Local	Yes	Local
REGENCY CIR	C-09-0198C	Major Urban Local	Urban Local	Yes	Local
REGENCY CIR	C-09-0198C	Major Urban Local	Urban Local	Yes	Local
REGENCY CIR	C-09-0198C	Major Urban Local	Urban Local	Yes	Local
REGENCY CIR	C-09-0198C	Major Urban Local	Urban Local	Yes	Local
REGENCY CIR	C-09-0198C	Major Urban Local	Urban Local	Yes	Local
REGIS DR	C-06-0084	Minor Rural Local	Minor Rural Local		Local
REID RD	C-02-0075	Minor Rural Local	Minor Rural Local		Local
REIDVILLE RD	C-06-0030A	Major Rural Local	Major Rural Local		Local
REIDVILLE RD	C-06-0030A	Major Rural Local	Major Rural Local		Local
REIDVILLE RD	C-06-0030A	Major Rural Local	Major Rural Local		Local
RENEE WAY	C-09-0318	Minor Rural Local	Urban Local		Local
RENTZ DR	C-07-0018F	Major Urban Local	Minor Rural Local	Yes	Local
RENTZ DR	C-07-0018F	Major Urban Local	Minor Rural Local	Yes	Local
REVERE CT	C-09-0348B	Minor Urban Local	Urban Local	Yes	Local
REVERE CT	C-09-0348B	Minor Urban Local	Urban Local	Yes	Local
REVERE ST	C-09-0348A	Minor Urban Local	Urban Local	Yes	Local
REVIE DR	C-15-0041	Minor Urban Local	Urban Local	Yes	Local
REVIE DR	C-15-0041	Minor Urban Local	Urban Local	Yes	Local
REVISTA DR	C-03-0020A	Minor Rural Local	Minor Rural Local		Local
REXTON DR	C-14-0028	Minor Urban Local	Urban Local	Yes	Local
REYNOLDS ST	C-09-0252C	Major Urban Local	Urban Local	Yes	Local
REYNOLDS ST	C-09-0252C	Major Urban Local	Urban Local	Yes	Local
RHODEHAVEN DR	C-09-0086C	Major Urban Local	Urban Local	Yes	Local
RHODEHAVEN DR	C-09-0086C	Major Urban Local	Urban Local	Yes	Local
RHODEHAVEN DR	C-09-0086C	Major Urban Local	Urban Local	Yes	Local
RHODEHAVEN DR	C-09-0086C	Major Urban Local	Urban Local	Yes	Local
RHODEHAVEN DR	C-09-0086C	Major Urban Local	Urban Local	Yes	Local
RHODEHAVEN DR	C-09-0086C	Major Urban Local	Urban Local	Yes	Local
RHODEHAVEN DR	C-09-0086C	Major Urban Local	Urban Local	Yes	Local
RHOE CIR	C-15-0130	Major Urban Local	Urban Local	Yes	Local
RHOE CIR	C-15-0130	Major Urban Local	Urban Local	Yes	Local
RHONDA RD	C-03-0024	Minor Rural Local	Minor Rural Local		Local
RICE CIR	C-09-0117	Minor Urban Local	Minor Rural Local	Yes	Local
RICE LN	C-09-0087	Minor Urban Local	Urban Local	Yes	Local
RICE PARK DR	C-15-0139	Minor Urban Local	Urban Local	Yes	Local
RICE PARK DR	C-15-0139	Minor Urban Local	Urban Local	Yes	Local
RICH DR	C-02-0108	Minor Rural Local	Minor Rural Local		Local
RICH DR	C-09-0322A	Minor Urban Local	Urban Local	Yes	Local
RICHARD CHAPMAN RD	C-07-0039	Minor Rural Local	Minor Rural Local		Local
RICHARDS ST	C-16-0101	Major Rural Local	Minor Rural Local		Local
RICHARDS ST	C-16-0101	Major Rural Local	Minor Rural Local		Local
RICHARDS ST	C-16-0101	Major Rural Local	Minor Rural Local		Local

RICHARDS ST	C-16-0137	Minor Rural Local	Minor Rural Local		Local
RICHARDSON DR	C-01-0159	Major Rural Local	Minor Rural Local		Local
RICHARDSON DR	C-01-0159	Major Rural Local	Minor Rural Local		Local
RICHEY CIR	C-09-0218	Major Urban Local	Urban Local	Yes	Local
RICHEY CIR	C-09-0218	Major Urban Local	Urban Local	Yes	Local
RICHEY ST	C-09-0252	Minor Urban Local	Urban Local	Yes	Local
RICHFIELD DR	C-09-0029A	Minor Urban Local	Minor Rural Local	Yes	Local
RICHLAND COVE RD	C-08-0104A	Minor Rural Local	Minor Rural Local		Local
RICHLAND CT	C-01-0055A	Minor Urban Local	Minor Rural Local	Yes	Local
RICHLAND DR	C-09-0293	Major Rural Local	Minor Rural Local		Local
RICHLAND DR	C-09-0293	Major Rural Local	Minor Rural Local		Local
RICHLAND POINT RD	C-08-0106	Minor Rural Local	Minor Rural Local		Local
RICHLAND POINT RD	C-08-0106	Minor Rural Local	Minor Rural Local		Local
RICKETSON RD	C-17-0070A	Minor Rural Local	Minor Rural Local		Local
RIDDLE RD	C-16-0037	Minor Rural Collector	Minor Rural Local		Collector
RIDDLE RD	C-16-0037	Minor Rural Collector	Minor Rural Local		Collector
RIDDLE RD	C-16-0037	Minor Rural Collector	Minor Rural Local		Collector
RIDDLE RD	C-16-0037	Minor Rural Collector	Minor Rural Local		Collector
RIDDLE RD	C-16-0037	Minor Rural Collector	Minor Rural Local		Collector
RIDEAU RD	C-09-0127	Minor Urban Local	Minor Rural Local	Yes	Local
RIDGE BAY CT	C-01-0206	Minor Urban Local	Minor Rural Local	Yes	Local
RIDGE BAY CT	C-01-0206	Minor Urban Local	Minor Rural Local	Yes	Local
RIDGE DR	C-07-0058A	Major Urban Local	Minor Rural Local	Yes	Local
RIDGE DR	C-07-0058A	Major Urban Local	Minor Rural Local	Yes	Local
RIDGE DR	C-07-0058A	Major Urban Local	Minor Rural Local	Yes	Local
RIDGE PARK CT	C-01-0210	Minor Urban Local	Minor Rural Local	Yes	Local
RIDGE RD	C-02-0135	Major Rural Local	Major Rural Local		Local
RIDGE RD	C-02-0135	Major Rural Local	Major Rural Local		Local
RIDGE RD	C-02-0135	Major Rural Local	Major Rural Local		Local
RIDGE RD	C-02-0135	Major Rural Local	Major Rural Local		Local
RIDGE RD	C-02-0135	Major Rural Local	Major Rural Local		Local
RIDGE RD	C-09-0135A	Major Urban Local	Urban Local	Yes	Local
RIDGE RD	C-09-0135A	Major Urban Local	Urban Local	Yes	Local
RIDGE RD	C-09-0135A	Major Urban Local	Urban Local	Yes	Local
RIDGE STONE CT	C-01-0209	Minor Urban Local	Minor Rural Local	Yes	Local
RIDGECREST WAY	C-07-0058	Major Urban Local	Minor Rural Local	Yes	Local
RIDGECREST WAY	C-07-0058	Major Urban Local	Minor Rural Local	Yes	Local
RIDGECREST WAY	C-07-0058	Major Urban Local	Minor Rural Local	Yes	Local
RIDGEMONT CT	C-02-0021E	Minor Urban Local	Minor Rural Local	Yes	Local
RIDGEVIEW DR	C-05-0038B	Minor Rural Local	Minor Rural Local		Local
RIDGEWAY RD	C-09-0396	Minor Urban Local	Minor Rural Local	Yes	Local
RIDGEWAY TRL	C-10-0065A	Major Urban Local	Minor Rural Local	Yes	Local
RIDGEWAY TRL	C-10-0065A	Major Urban Local	Minor Rural Local	Yes	Local

RIDGEWOOD TRL	C-10-0090A	Minor Rural Local	Minor Rural Local		Local
RILEY RD	C-02-0123	Major Urban Local	Minor Rural Local	Yes	Local
RILEY RD	C-02-0123	Major Rural Local	Minor Rural Local	Yes	Local
RILEY RD	C-02-0123	Major Urban Local	Minor Rural Local	Yes	Local
RILEY RD	C-02-0123	Major Urban Local	Minor Rural Local	Yes	Local
RILEY RD	C-02-0123	Major Urban Local	Minor Rural Local	Yes	Local
RILEY ST	C-15-0046A	Major Urban Local	Urban Local	Yes	Local
RILEY ST	C-15-0046A	Major Urban Local	Urban Local	Yes	Local
RILEY ST	C-15-0046C	Major Urban Local	Urban Local	Yes	Local
RIO WAY	C-09-0385	Minor Urban Local	Urban Local	Yes	Local
RIO WAY	C-09-0385	Minor Urban Local	Urban Local	Yes	Local
RISER RD	C-15-0185	Major Rural Local	Minor Rural Local		Local
RISER RD	C-15-0185	Major Rural Local	Minor Rural Local		Local
RIVENDELL DR	C-10-0237	Major Urban Local	Minor Rural Local	Yes	Local
RIVENDELL DR	C-10-0237	Major Urban Local	Minor Rural Local	Yes	Local
RIVENDELL DR	C-10-0237	Major Urban Local	Minor Rural Local	Yes	Local
RIVENDELL DR	C-10-0237	Major Urban Local	Minor Rural Local	Yes	Local
RIVENDELL DR	C-10-0237	Major Urban Local	Minor Rural Local	Yes	Local
RIVER DRIVE EXT	C-07-0018M	Major Urban Local	Minor Rural Local	Yes	Local
RIVER DRIVE EXT	C-07-0018M	Major Urban Local	Minor Rural Local	Yes	Local
RIVER FORKS RD	C-08-0093	Major Rural Local	Minor Rural Local		Local
RIVER FORKS RD	C-08-0093	Major Rural Local	Minor Rural Local		Local
RIVER FORKS RD	C-08-0093	Major Rural Local	Minor Rural Local		Local
RIVER HILL CT	C-01-0152D	Minor Urban Local	Minor Rural Local	Yes	Local
RIVER ROAD CIR	C-01-0041	Minor Urban Local	Minor Rural Local	Yes	Local
RIVER ST	C-01-0201	Major Urban Local	Minor Rural Local	Yes	Local
RIVER ST	C-01-0201	Major Urban Local	Minor Rural Local	Yes	Local
RIVER ST	C-01-0201	Major Urban Local	Minor Rural Local	Yes	Local
RIVERLAKE RD	C-20-0020A	Minor Rural Local	Minor Rural Local		Local
RIVERSIDE DR	C-01-0042	Major Urban Local	Minor Rural Local	Yes	Local
RIVERSIDE DR	C-01-0042	Major Urban Local	Minor Rural Local	Yes	Local
RIVERSIDE DR	C-01-0042A	Minor Urban Local	Minor Rural Local	Yes	Local
RIVERSIDE DR	C-01-0042A	Minor Urban Local	Minor Rural Local	Yes	Local
RIVERSIDE DR	C-01-0042A	Minor Urban Local	Minor Rural Local	Yes	Local
RIVOLLI DR	C-04-0145	Major Rural Local	Minor Rural Local		Local
RIVOLLI DR	C-04-0145A	Minor Rural Local	Minor Rural Local		Local
ROACH CIR	C-04-0091	Major Rural Local	Minor Rural Local		Local
ROACH CIR	C-04-0091	Major Rural Local	Minor Rural Local		Local
ROACH CIR	C-04-0092	Major Rural Local	Minor Rural Local		Local
ROACH CIR	C-04-0092	Major Rural Local	Minor Rural Local		Local
ROACH CIR	C-04-0092	Major Rural Local	Minor Rural Local		Local
ROBBINS DR	C-01-0036	Minor Urban Local	Minor Rural Local	Yes	Local
ROBBINS DR	C-14-0037	Minor Urban Local	Urban Local	Yes	Local

ROBERTS DR	C-15-0129	Minor Urban Local	Urban Local	Yes	Local
ROBERTS RD	C-06-0082	Major Rural Local	Minor Rural Local		Local
ROBERTS RD	C-06-0082	Major Rural Local	Minor Rural Local		Local
ROBERTS RD	C-06-0082	Major Rural Local	Minor Rural Local		Local
ROBERTS RD	C-06-0082	Major Rural Local	Minor Rural Local		Local
ROBERTSON RD	C-17-0017	Major Rural Local	Major Rural Local		Local
ROBERTSON RD	C-17-0017	Major Rural Local	Major Rural Local		Local
ROBIN CIR	C-12-0016A	Minor Rural Local	Minor Rural Local		Local
ROBIN RIDGE CIR	C-01-0208	Major Urban Local	Minor Rural Local	Yes	Local
ROBIN RIDGE CIR	C-01-0208	Major Urban Local	Minor Rural Local	Yes	Local
ROBIN RIDGE CIR	C-01-0208	Major Urban Local	Minor Rural Local	Yes	Local
ROBIN RIDGE CIR	C-01-0208	Major Urban Local	Minor Rural Local	Yes	Local
ROBINHOOD LN	C-05-0050	Minor Urban Local	Urban Local	Yes	Local
ROBINHOOD RD	C-08-0039	Minor Rural Local	Minor Rural Local		Local
ROBINHOOD RD	C-08-0039	Minor Rural Local	Minor Rural Local		Local
ROBINSON RD	C-02-0124A	Minor Rural Local	Minor Rural Local		Local
ROBINSON RD	C-17-0038	Minor Rural Local	Minor Rural Local		Local
ROBINWOOD CIR	C-15-0167	Minor Rural Local	Minor Rural Local		Local
ROBINWOOD CIR	C-15-0167	Minor Rural Local	Minor Rural Local		Local
ROBINWOOD LN	C-01-0168	Major Rural Local	Minor Rural Local		Local
ROBINWOOD LN	C-01-0168	Major Rural Local	Minor Rural Local		Local
ROCHESTER RD	C-08-0029	Minor Rural Local	Minor Rural Local		Local
ROCHFORD DR	C-01-0014B	Minor Urban Local	Minor Rural Local	Yes	Local
ROCHFORD DR	C-01-0014B	Minor Urban Local	Minor Rural Local	Yes	Local
ROCHFORD DR	C-01-0014B	Minor Urban Local	Minor Rural Local	Yes	Local
ROCHFORD DR	C-01-0014B	Minor Urban Local	Minor Rural Local	Yes	Local
ROCK CREEK RD	C-04-0122	Major Rural Local	Minor Rural Local		Local
ROCK CREEK RD	C-04-0122	Major Rural Local	Minor Rural Local		Local
ROCK MOSS DR	C-06-0108	Major Rural Local	Minor Rural Local		Local
ROCK MOSS DR	C-06-0108	Major Rural Local	Minor Rural Local		Local
ROCK MOSS DR	C-06-0108	Major Rural Local	Minor Rural Local		Local
ROCK MOSS DR	C-06-0108	Major Rural Local	Minor Rural Local		Local
ROCK OF AGES RD	C-20-0016	Minor Rural Local	Minor Rural Local		Local
ROCK SPRINGS RD	C-14-0087	Major Rural Local	Minor Rural Local		Local
ROCK SPRINGS RD	C-14-0087	Major Rural Local	Minor Rural Local		Local
ROCKY FORD RD	C-19-0031	Minor Rural Collector	Major Rural Local		Collector
ROCKY FORD RD	C-19-0031	Minor Rural Collector	Major Rural Local		Collector
ROCKY SHORES BOAT RAMP RD	C-16-0061A	Major Rural Local	Minor Rural Local		Local
ROCKY SHORES BOAT RAMP RD	C-16-0061A	Major Rural Local	Minor Rural Local		Local
ROCKY SHORES BOAT RAMP RD	C-16-0061A	Major Rural Local	Minor Rural Local		Local
ROCKY SHORES BOAT RAMP RD	C-16-0061A	Major Rural Local	Minor Rural Local		Local
ROCKY SHORES BOAT RAMP RD	C-16-0061B	Minor Rural Local	Minor Rural Local		Local

ROCKY TOP RD	C-17-0069	Minor Rural Local	Minor Rural Local		Local
RODGERS FARM RD	C-20-0016A	Minor Rural Local	Minor Rural Local		Local
RODGERS RD	C-18-0084	Major Rural Local	Minor Rural Local		Local
RODGERS RD	C-18-0084	Major Rural Local	Minor Rural Local		Local
ROE RD	C-01-0031	Minor Urban Collector	Major Rural Local	Yes	Collector
ROE RD	C-01-0031	Minor Urban Collector	Major Rural Local	Yes	Collector
ROERD	C-01-0031	Minor Urban Collector	Major Rural Local	Yes	Collector
ROERD	C-01-0031	Minor Urban Collector	Major Rural Local	Yes	Collector
ROE RD	C-01-0031	Minor Urban Collector	Major Rural Local	Yes	Collector
ROERD	C-01-0031	Major Urban Local	Major Rural Local	Yes	Local
ROERD	C-01-0031	Major Urban Local	Major Rural Local	Yes	Local
ROE RD	C-01-0031	Minor Urban Collector	Major Rural Local	Yes	Collector
ROE RD	C-01-0031	Minor Urban Collector	Major Rural Local	Yes	Collector
ROE RD	C-01-0031	Minor Urban Collector	Major Rural Local	Yes	Collector
ROGER DR	C-01-0157C	Minor Urban Local	Minor Rural Local	Yes	Local
ROGERS RD	C-06-0055	Minor Rural Collector	Major Rural Local		Collector
ROGERS RD	C-06-0055	Minor Rural Collector	Major Rural Local		Collector
ROGERSRD	C-06-0055	Minor Rural Collector	Major Rural Local		Collector
ROGERS RD	C-06-0055	Minor Rural Collector	Major Rural Local		Collector
ROGERS RD	C-06-0055	Minor Rural Collector	Major Rural Local		Collector
ROGERS RD	C-06-0055	Minor Rural Collector	Major Rural Local		Collector
ROGERS RD	C-06-0055	Minor Rural Collector	Major Rural Local		Collector
ROGERS RD	C-06-0055	Minor Rural Collector	Major Rural Local		Collector
ROGERS RD	C-08-0057	Major Rural Local	Minor Rural Local		Local
ROGERS RD	C-08-0057	Major Rural Local	Minor Rural Local		Local
ROGERS RD	C-08-0057	Major Rural Local	Minor Rural Local		Local
ROGERS RD	C-10-0010A	Minor Urban Collector	Minor Rural Collector	Yes	Collector
ROGERS RD	C-10-0010A	Minor Urban Collector	Minor Rural Collector	Yes	Collector
ROGERS ST	C-09-0240	Major Urban Local	Urban Local	Yes	Local
ROGERS ST	C-09-0240	Major Urban Local	Urban Local	Yes	Local
ROGERS ST	C-09-0240	Major Urban Local	Urban Local	Yes	Local
ROGERS ST	C-09-0240	Major Urban Local	Urban Local	Yes	Local
ROGERS ST	C-09-0240	Major Urban Local	Urban Local	Yes	Local
ROHAN DR	C-10-0308	Minor Urban Local	Minor Rural Local	Yes	Local
ROLLINGCREEKTRL	C-06-0087A	Minor Rural Local	Minor Rural Local		Local
ROLLING GREEN RD	C-10-0048	Major Urban Local	Minor Rural Local	Yes	Local
ROLLING GREEN RD	C-10-0048	Major Urban Local	Minor Rural Local	Yes	Local
ROLLING GREEN RD	C-10-0048	Major Urban Local	Minor Rural Local	Yes	Local
ROLLING GREEN RD	C-10-0048	Major Urban Local	Minor Rural Local	Yes	Local
ROLLING GREEN RD	C-10-0048	Major Urban Local	Minor Rural Local	Yes	Local
ROLLING GREEN RD	C-10-0048	Major Urban Local	Minor Rural Local	Yes	Local
ROLLING M DR	C-11-0032D	Minor Rural Local	Minor Rural Local		Local
ROLLING M DR	C-11-0032D	Minor Rural Local	Minor Rural Local		Local

ROLLING MEADOW CT	C-10-0344	Minor Urban Local		Yes	Local
ROLLING OAK DR	C-02-0146	Minor Urban Local	Minor Rural Local	Yes	Local
ROME DR	C-20-0055D	Minor Rural Local	Minor Rural Local		Local
RONTREE DR	C-09-0091	Minor Urban Local	Urban Local	Yes	Local
RONTREE DR	C-09-0091	Minor Urban Local	Urban Local	Yes	Local
ROOKS DR	C-04-0109	Minor Rural Local	Minor Rural Local	Yes	Local
ROOSEVELT CT	C-15-0063	Minor Urban Local	Urban Local	Yes	Local
ROOSEVELT RD	C-06-0068	Minor Rural Local	Minor Rural Local		Local
ROOSEVELT THOMPSON RD	C-14-0082	Minor Rural Collector	Minor Rural Local		Collector
ROOSEVELT THOMPSON RD	C-14-0082	Minor Rural Collector	Minor Rural Local		Collector
ROPER RD	C-02-0083	Major Rural Local	Major Rural Local		Local
ROPER RD	C-02-0083	Major Rural Local	Major Rural Local		Local
ROPER RD	C-02-0083A	Minor Rural Local			Local
ROSABELLA DR	C-09-0503	Minor Urban Local		Yes	Local
ROSE DR	C-15-0147A	Minor Urban Local	Urban Local	Yes	Local
ROSE PETAL CT	C-09-0165E	Minor Urban Local	Minor Rural Local	Yes	Local
ROSEDALE RD	C-16-0038	Minor Rural Local	Minor Rural Local		Local
ROSEMONT DR	C-15-0079A	Major Urban Local	Urban Local	Yes	Local
ROSEMONT DR	C-15-0079A	Major Urban Local	Urban Local	Yes	Local
ROSEWOOD CT	C-07-0065D	Minor Urban Local	Minor Rural Local	Yes	Local
ROSEWOOD CT	C-07-0065D	Minor Urban Local	Minor Rural Local	Yes	Local
ROSEWOOD CT	C-07-0065D	Minor Urban Local	Minor Rural Local	Yes	Local
ROSS DR	C-15-0165A	Minor Rural Local	Minor Rural Local		Local
ROSS ST	C-01-0111	Minor Urban Collector	Major Rural Local	Yes	Collector
ROSS ST	C-01-0111	Minor Urban Collector	Major Rural Local	Yes	Collector
ROSS ST	C-01-0111	Minor Urban Collector	Major Rural Local	Yes	Collector
ROSS ST	C-01-0111	Minor Urban Collector	Major Rural Local	Yes	Collector
ROUND ABOUT TRL	C-04-0113	Major Rural Local	Minor Rural Local		Local
ROUND ABOUT TRL	C-04-0113	Major Rural Local	Minor Rural Local		Local
ROUND ABOUT TRL	C-04-0113	Major Rural Local	Minor Rural Local		Local
ROUND TABLE CT	C-01-0105H	Minor Urban Local	Minor Rural Local	Yes	Local
ROUND TABLE CT	C-01-0105H	Minor Urban Local	Minor Rural Local	Yes	Local
ROUNDROCK LN	C-10-0035	Minor Urban Local	Urban Local	Yes	Local
ROUNDROCK LN	C-10-0035	Minor Urban Local	Urban Local	Yes	Local
ROUNDROCK LN	C-10-0035	Minor Urban Local	Urban Local	Yes	Local
ROUNDROCK LN	C-10-0035	Minor Urban Local	Urban Local	Yes	Local
ROUNDROCK LN	C-10-0035	Minor Urban Local	Urban Local	Yes	Local
ROUSH ST	C-09-0220	Minor Urban Local	Urban Local	Yes	Local
ROWLAND RD	C-04-0083	Minor Rural Local	Minor Rural Local		Local
ROWLAND RD	C-04-0083	Minor Rural Local	Minor Rural Local		Local
ROWLAND RD	C-04-0083	Minor Rural Local	Minor Rural Local		Local
ROXANNE ST	C-07-0039C	Minor Urban Local	Minor Rural Local	Yes	Local
ROXBURY CT	C-09-0198E	Minor Urban Local	Urban Local	Yes	Local

ROY ARNOLD RD	C-12-0073A	Minor Rural Local	Minor Rural Local		Local
ROY ARNOLD RD	C-12-0073A	Minor Rural Local	Minor Rural Local		Local
ROYAL BIRKDALE CT	C-06-0098	Minor Rural Local	Minor Rural Local		Local
ROYAL DOR NOCH CT	C-06-0096	Minor Rural Local	Minor Rural Local		Local
ROYAL FERN LN	C-02-0115C	Minor Rural Local	Minor Rural Local		Local
ROYAL OAKS DR	C-04-0090E	Major Rural Local	Minor Rural Local		Local
ROYAL OAKS DR	C-04-0090E	Major Rural Local	Minor Rural Local		Local
ROYAL OAKS DR	C-04-0090E	Major Rural Local	Minor Rural Local		Local
ROYAL OAKS DR	C-04-0090E	Major Rural Local	Minor Rural Local		Local
ROYAL OAKS DR	C-04-0090E	Major Rural Local	Minor Rural Local		Local
ROYAL OAKS DR	C-04-0090F	Minor Rural Local	Minor Rural Local		Local
ROYAL TROON CT	C-06-0097	Minor Rural Local	Minor Rural Local		Local
ROYS DR	C-01-0152C	Minor Urban Local	Minor Rural Local	Yes	Local
ROYSTER RD	C-08-0012	Minor Rural Local	Minor Rural Local		Local
ROZEMA CIR	C-14-0071	Minor Rural Local	Minor Rural Local		Local
RUBIN AVE	C-15-0066	Major Urban Local	Urban Local	Yes	Local
RUBIN AVE	C-15-0066	Major Urban Local	Urban Local	Yes	Local
RUBIN AVE	C-15-0066	Major Urban Local	Urban Local	Yes	Local
RUCKER RD	C-09-0303	Minor Urban Local	Urban Local	Yes	Local
RUDULPH LN	C-08-0045	Minor Rural Local	Minor Rural Local		Local
RUHAMAH CHURCH RD	C-11-0022	Minor Rural Local	Major Rural Local		Local
RUNNING FOX LN	C-10-0325	Major Rural Local	Minor Rural Local		Local
RUNNING FOX LN	C-10-0325	Major Rural Local	Minor Rural Local		Local
RUNNING FOX LN	C-10-0325	Major Rural Local	Minor Rural Local		Local
RUINWAY LN	C-09-0447	Minor Rural Local	Minor Rural Local		Local
RU:SHTON RD	C-14-0087A	Minor Urban Local	Minor Rural Local	Yes	Local
RUSSELL CT	C-18-0034B	Minor Rural Local	Minor Rural Local		Local
RUSSELL CT	C-18-0034B	Minor Rural Local	Minor Rural Local		Local
RUSSELL CT	C-18-0034B	Minor Rural Local	Minor Rural Local		Local
RUSSELL DR	C-15-0181	Major Rural Local	Minor Rural Local		Local
RUSSELL DR	C-15-0181	Major Rural Local	Minor Rural Local		Local
RUSTIC LN	C-10-0220	Minor Urban Local	Minor Rural Local	Yes	Local
RUTLEDGERD	C-14-0076B	Minor Rural Local	Minor Rural Local		Local
RYAN RD	C-04-0114	Major Rural Local	Minor Rural Local		Local
RYAN RD	C-04-0114	Major Rural Local	Minor Rural Local		Local
RYAN RD	C-04-0114	Major Rural Local	Minor Rural Local		Local
RYDER LN	C-09-0236A	Minor Urban Local	Urban Local	Yes	Local
S ACADEMY STREET EXT	C-07-0125	Major Rural Collector	Major Rural Collector	Yes	Collector
S ACADEMY STREET EXT	C-07-0125	Major Urban Collector	Major Rural Collector	Yes	Collector
S CIRCLED R	C-01-0137	Major Urban Local	Minor Rural Local	Yes	Local
S CIRCLED R	C-01-0137	Major Urban Local	Minor Rural Local	Yes	Local
S CIRCLE DR	C-01-0137	Major Urban Local	Minor Rural Local	Yes	Local
S CIRCLE DR	C-01-0137	Major Urban Local	Minor Rural Local	Yes	Local

S CIRCLE DR	C-01-0137	Major Urban Local	Minor Rural Local	Yes	Local
S CIRCLE DR	C-01-0137	Major Urban Local	Minor Rural Local	Yes	Local
S CIRCLE DR	C-01-0137	Major Urban Local	Minor Rural Local	Yes	Local
S GOODRICH ST	C-01-0198B	Minor Urban Local	Minor Rural Local	Yes	Local
S HAMMETT ST	C-09-0335	Minor Urban Local	Urban Local	Yes	Local
S HARBOR DR	C-09-0044A	Minor Urban Local	Minor Rural Local	Yes	Local
S LYONS ST	C-09-0337	Major Urban Local	Urban Local	Yes	Local
S LYONS ST	C-09-0337	Major Urban Local	Urban Local	Yes	Local
S M LYERLY RD	C-10-0251	Minor Rural Local	Minor Rural Local		Local
S MAJOR RD	C-14-0074	Minor Rural Local	Minor Rural Collector		Local
S MAJOR RD	C-14-0074	Minor Rural Local	Minor Rural Collector		Local
S MAJOR RD	C-14-0074	Minor Rural Local	Minor Rural Collector		Local
S MAJOR RD	C-14-0074	Minor Rural Collector	Minor Rural Collector		Collector
S MAJOR RD	C-14-0074	Minor Rural Collector	Minor Rural Collector		Collector
S MAJOR RD	C-14-0074	Minor Rural Collector	Minor Rural Collector		Collector
S MAJOR RD	C-14-0074	Minor Rural Collector	Minor Rural Collector		Collector
S MURRAY AVENUE EXT	C-09-0414	Major Urban Local	Urban Local	Yes	Local
S PRINCE ST	C-09-0336	Major Urban Local	Urban Local	Yes	Local
S PRINCE ST	C-09-0336	Major Urban Local	Urban Local	Yes	Local
S SEVERN CIR	C-01-0029D	Major Urban Local	Minor Rural Local	Yes	Local
S SEVERN CIR	C-01-0029D	Major Urban Local	Minor Rural Local	Yes	Local
S SEVERN CIR	C-01-0029D	Major Urban Local	Minor Rural Local	Yes	Local
S SEVERN CIR	C-01-0029D	Major Urban Local	Minor Rural Local	Yes	Local
S TOWERS ST	C-09-0338B	Major Urban Local	Urban Local	Yes	Local
SABLE LN	C-09-0442	Minor Urban Local	Urban Local	Yes	Local
SADDLE BROOK	C-09-0388	Major Urban Local	Urban Local	Yes	Local
SADDLE BROOK	C-09-0388	Major Urban Local	Urban Local	Yes	Local
SADDLE BROOK	C-09-0388	Major Urban Local	Urban Local	Yes	Local
SADDLE BROOK	C-09-0388	Major Urban Local	Urban Local	Yes	Local
SADDLE BROOK	C-09-0388	Major Urban Local	Urban Local	Yes	Local
SADDLE BROOK	C-09-0388	Major Urban Local	Urban Local	Yes	Local
SADDLE BROOK	C-09-0388	Major Urban Local	Urban Local	Yes	Local
SADDLE BROOK	C-09-0388	Major Urban Local	Urban Local	Yes	Local
SADDLE TRL	C-05-0037A	Major Rural Local	Minor Rural Local		Local
SADDLE TRL	C-05-0037A	Major Rural Local	Minor Rural Local		Local
SAGO CT	C-10-0322	Minor Urban Local		Yes	Local
SALEM CHURCH RD	C-10-0235	Minor Urban Collector	Urban Collector	Yes	Collector
SALLY REED RD	C-18-0111	Minor Rural Local	Minor Rural Local		Local
SALUDA DR	C-01-0107	Major Urban Local	Minor Rural Local	Yes	Local
SALUDA DR	C-01-0107	Major Urban Local	Minor Rural Local	Yes	Local
SALUDA DR	C-01-0107	Major Urban Local	Minor Rural Local	Yes	Local
SALUDA DR	C-01-0107	Major Urban Local	Minor Rural Local	Yes	Local
SALUDA DR	C-01-0107	Major Urban Local	Minor Rural Local	Yes	Local

SALUDA DR	C-01-0107	Major Urban Local	Minor Rural Local	Yes	Local
SALUDA DR	C-01-0107	Major Urban Local	Minor Rural Local	Yes	Local
SALUDA DR	C-01-0107	Major Urban Local	Minor Rural Local	Yes	Local
SALUDA DR	C-07-0073	Minor Rural Local	Minor Rural Local		Local
SALUDA DR	C-07-0073	Minor Rural Local	Minor Rural Local		Local
SALUDA RD	C-07-0018N	Major Rural Local	Minor Rural Local		Local
SALUDA RD	C-07-0018N	Major Urban Local	Minor Rural Local	Yes	Local
SALUDA RD	C-07-0018N	Major Urban Local	Minor Rural Local	Yes	Local
SALUDA RD	C-07-0018N	Major Urban Local	Minor Rural Local	Yes	Local
SALUDA RD	C-07-0018N	Major Rural Local	Minor Rural Local		Local
SALUDA RD	C-07-0018N	Major Rural Local	Minor Rural Local		Local
SALUDA RD	C-07-0018N	Major Urban Local	Minor Rural Local	Yes	Local
SAM BYRUM RD	C-16-0028A	Major Rural Local	Major Rural Local		Local
SAM BYRUM RD	C-16-0028A	Major Rural Local	Major Rural Local		Local
SAM BYRUM RD	C-16-0028A	Major Rural Local	Major Rural Local		Local
SAM BYRUM RD	C-16-0028A	Major Rural Local	Major Rural Local		Local
SAM DR	C-18-0029	Minor Rural Local	Minor Rural Local		Local
SAM GERRARD RD	C-09-0161C	Minor Rural Local	Minor Rural Local		Local
SAM MCGEE RD	C-10-0142	Major Urban Local	Minor Rural Collector	Yes	Local
SAM MCGEE RD	C-10-0142	Major Urban Local	Minor Rural Collector	Yes	Local
SAM MCGEE RD	C-10-0142	Major Urban Local	Minor Rural Collector	Yes	Local
SAM MCGEE RD	C-10-0142	Major Urban Local	Minor Rural Collector	Yes	Local
SAM TURNER RD	C-13-0013	Major Rural Local	Major Rural Local		Local
SAM TURNER RD	C-13-0013	Major Rural Local	Major Rural Local		Local
SAMUEL CAMP RD	C-15-0190	Minor Rural Local	Minor Rural Local		Local
SAMUEL CAMP RD	C-15-0190	Minor Rural Local	Minor Rural Local		Local
SAN MATEO DR	C-09-0402	Minor Urban Local	Urban Local	Yes	Local
SAND BAR RD	C-11-0040A	Minor Rural Local	Minor Rural Local		Local
SAND PALM WAY	C-10-0320	Major Urban Local		Yes	Local
SAND PALM WAY	C-10-0320	Major Urban Local		Yes	Local
SAND PALM WAY	C-10-0320	Major Urban Local		Yes	Local
SANDERS DR	C-01-0049A	Minor Rural Local	Minor Rural Local		Local
SANDERS DR	C-15-0178	Minor Rural Local	Minor Rural Local		Local
SANDERS RD	C-05-0016	Minor Rural Local	Major Rural Local		Local
SANDERS RD	C-05-0016	Minor Rural Local	Major Rural Local		Local
SANDERS RD	C-08-0018A	Minor Rural Local	Minor Rural Local		Local
SANDI CIR	C-04-0033	Minor Urban Local	Minor Rural Local	Yes	Local
SANDI CIR	C-04-0033	Minor Urban Local	Minor Rural Local	Yes	Local
SANDI CIR	C-04-0034	Minor Urban Local	Minor Rural Local	Yes	Local
SANDY CRK	C-09-0391	Major Urban Local	Urban Local	Yes	Local
SANDY CRK	C-09-0391	Major Urban Local	Urban Local	Yes	Local
SANDY CRK	C-09-0391	Major Urban Local	Urban Local	Yes	Local
SANDY LN	C-06-0011	Major Rural Local	Major Rural Local		Local

SANDY LN	C-06-0011	Major Rural Local	Major Rural Local		Local
SANDY LN	C-06-0011	Major Rural Local	Major Rural Local		Local
SANDY LN	C-06-0011	Major Rural Local	Major Rural Local		Local
SANDY LN	C-08-0019B	Major Rural Local	Minor Rural Local		Local
SANDY LN	C-08-0019B	Major Rural Local	Minor Rural Local		Local
SANDY LN	C-08-0019B	Major Rural Local	Minor Rural Local		Local
SANDY SHORES CIR	C-20-0072A	Minor Rural Local	Minor Rural Local		Local
SANDY SHORES DR	C-20-0072	Major Rural Local	Minor Rural Local		Local
SANDY SHORES DR	C-20-0072	Major Rural Local	Minor Rural Local		Local
SANDY SHORES DR	C-20-0072	Major Rural Local	Minor Rural Local		Local
SANDY SPRINGS CT	C-05-0065A	Minor Rural Local	Minor Rural Local		Local
SANFORD RD	C-15-0168	Major Rural Local	Minor Rural Local		Local
SANFORD RD	C-15-0168	Major Rural Local	Minor Rural Local		Local
SAPLING CT	C-08-0019D	Minor Rural Local	Minor Rural Local		Local
SAPPHIRE VLY	C-10-0094D	Minor Urban Local	Minor Rural Local	Yes	Local
SARAH DR	C-10-0041C	Minor Urban Local	Minor Rural Local	Yes	Local
SARAH DR	C-10-0041C	Minor Rural Local	Minor Rural Local		Local
SARGENT DR	C-03-0035	Minor Rural Local	Major Rural Local		Local
SASSAFRAS DR	C-01-0052C	Major Urban Local	Minor Rural Local	Yes	Local
SASSAFRAS DR	C-01-0052C	Major Urban Local	Minor Rural Local	Yes	Local
SASSAFRAS DR	C-01-0052C	Major Urban Local	Minor Rural Local	Yes	Local
SASSAFRAS DR	C-01-0052E	Minor Urban Local	Minor Rural Local	Yes	Local
SASSAFRAS DR	C-01-0052F	Minor Urban Local	Minor Rural Local	Yes	Local
SATURN CT	C-01-0029L	Minor Urban Local	Minor Rural Local	Yes	Local
SAVANNAH CT	C-10-0312	Minor Urban Local	Minor Rural Local	Yes	Local
SAVANNAH DR	C-10-0309	Major Urban Local	Minor Rural Local	Yes	Local
SAVANNAH DR	C-10-0309	Major Urban Local	Minor Rural Local	Yes	Local
SAVANNAH DR	C-10-0309	Major Urban Local	Minor Rural Local	Yes	Local
SAVANNAH DR	C-10-0309	Major Urban Local	Minor Rural Local	Yes	Local
SAVANNAH DR	C-10-0309	Major Urban Local	Minor Rural Local	Yes	Local
SAW MILL RD	C-17-0021	Major Rural Local	Major Rural Local		Local
SAW MILL RD	C-19-0020	Major Rural Local	Minor Rural Local		Local
SAW MILL RD	C-19-0020	Major Rural Local	Minor Rural Local		Local
SAWDUST RD	C-03-0032	Minor Rural Local	Minor Rural Local		Local
SAWTOOTH CT	C-02-0012A	Minor Urban Local	Minor Rural Local	Yes	Local
SAYLE DR	C-06-0085	Minor Rural Local	Minor Rural Local		Local
SAYLE DR	C-06-0085	Minor Rural Local	Minor Rural Local		Local
SCARBOROUGH RD	C-09-0171	Major Rural Local	Major Rural Local		Local
SCARBOROUGH RD	C-09-0171	Major Rural Local	Major Rural Local		Local
SCARBOROUGH RD	C-09-0171	Major Rural Local	Major Rural Local		Local
SCENIC RD	C-10-0145	Major Urban Local	Minor Rural Local	Yes	Local
SCENIC RD	C-10-0145	Major Urban Local	Minor Rural Local	Yes	Local
SCENIC RD	C-10-0145	Major Urban Local	Minor Rural Local	Yes	Local

SCOTT CIR	C-04-0016	Minor Rural Local	Minor Rural Local		Local
SCOTT DR	C-05-0056F	Major Rural Local	Minor Rural Local	Yes	Local
SCOTT DR	C-05-0056F	Major Rural Local	Minor Rural Local	Yes	Local
SCOTT DR	C-05-0056F	Major Rural Local	Minor Rural Local	Yes	Local
SCOTT DR	C-05-0056F	Major Rural Local	Minor Rural Local	Yes	Local
SCOTTLYN CT	C-02-0160	Minor Rural Local	Minor Rural Local		Local
SCOTTS BRIDGE RD	C-06-0091	Minor Rural Collector	Minor Rural Collector		Collector
SCOTTS BRIDGE RD	C-06-0091	Minor Rural Collector	Minor Rural Collector		Collector
SCOTTS BRIDGE RD	C-06-0091	Minor Rural Collector	Minor Rural Collector		Collector
SCOTTS BRIDGE RD	C-06-0091	Minor Rural Collector	Minor Rural Collector		Collector
SCOTTS BRIDGE RD	C-06-0091	Minor Rural Collector	Minor Rural Collector		Collector
SCOTTS BRIDGE RD	C-06-0091	Minor Rural Collector	Minor Rural Collector		Collector
SCOTTS BRIDGE RD	C-06-0091	Minor Rural Collector	Minor Rural Collector		Collector
SCOTTS BRIDGE RD	C-06-0091	Minor Rural Collector	Minor Rural Collector		Collector
SCRUGGS RD	C-07-0041A	Minor Rural Local	Minor Rural Local		Local
SEA PALMS DR	C-10-0057A	Major Urban Local	Minor Rural Local	Yes	Local
SEA PALMS DR	C-10-0057A	Major Urban Local	Minor Rural Local	Yes	Local
SEAGULL LN	C-04-0059D	Minor Urban Local	Minor Rural Local	Yes	Local
SEAWRIGHT DR	C-16-0095B	Minor Rural Local	Minor Rural Local		Local
SEAWRIGHT DR	C-16-0095B	Minor Rural Local	Minor Rural Local		Local
SECESSION WAY	C-04-0049C	Minor Rural Local	Minor Rural Local		Local
SECOND ST	C-05-0079	Major Urban Local	Minor Rural Local	Yes	Local
SECOND ST	C-05-0079	Major Urban Local	Minor Rural Local	Yes	Local
SECOND ST	C-05-0079	Major Urban Local	Minor Rural Local	Yes	Local
SECRET LN	C-18-0114	Minor Rural Local	Minor Rural Local		Local
SEDGEWOOD CT	C-01-0275	Minor Urban Local	Minor Rural Local	Yes	Local
SEIGLER RD	C-16-0073	Major Rural Local	Major Rural Local		Local
SEIGLER RD	C-16-0073	Major Rural Local	Major Rural Local		Local
SELLERS DR	C-01-0013	Minor Urban Local	Minor Rural Local	Yes	Local
SELWYN DR	C-09-0221	Major Urban Local	Urban Local	Yes	Local
SELWYN DR	C-09-0221	Major Urban Local	Urban Local	Yes	Local
SELWYN DR	C-09-0221	Major Urban Local	Urban Local	Yes	Local
SELWYN DR	C-09-0221	Major Urban Local	Urban Local	Yes	Local
SEMINOLE AVE	C-15-0028A	Major Urban Local	Urban Local	Yes	Local
SEMINOLE AVE	C-15-0028A	Major Urban Local	Urban Local	Yes	Local
SEMINOLE AVE	C-15-0028A	Major Urban Local	Urban Local	Yes	Local
SEMINOLE POINT RD	C-20-0039	Minor Rural Local	Major Rural Local		Local
SEMINOLE POINT RD	C-20-0039	Major Rural Local	Major Rural Local		Local
SEMINOLE POINT RD	C-20-0039	Major Rural Local	Major Rural Local		Local
SEMINOLE POINT RD	C-20-0039	Major Rural Local	Major Rural Local		Local
SEMINOLE POINT RD	C-20-0039	Major Rural Local	Major Rural Local		Local
SENATE ST	C-08-0026	Minor Rural Local	Minor Rural Local		Local
SENECA DR	C-08-0051	Minor Rural Local	Minor Rural Local		Local

SENECA DR	C-08-0051	Minor Rural Local	Minor Rural Local		Local
SENTINEL RDG	C-10-0333	Minor Rural Local	Minor Rural Local		Local
SEQUOYAH RD	C-20-0043	Minor Rural Local	Minor Rural Local		Local
SEQUOYAH RD	C-20-0043	Minor Rural Local	Minor Rural Local		Local
SERENA CIR	C-14-0069A	Major Urban Local	Minor Rural Local	Yes	Local
SEVEN OAKS DR	C-05-0042	Minor Rural Local	Minor Rural Local		Local
SEVEN OAKS DR	C-05-0042	Minor Rural Local	Minor Rural Local		Local
SEVENTEENTH LN	C-02-0092	Minor Urban Local	Minor Rural Local	Yes	Local
SEVERN ST	C-15-0014	Minor Urban Local	Urban Local	Yes	Local
SEXTON GIN RD	C-16-0019	Minor Rural Collector	Minor Rural Collector		Collector
SEXTON GIN RD	C-16-0019	Minor Rural Collector	Minor Rural Collector		Collector
SEXTON GIN RD	C-16-0019	Minor Rural Collector	Minor Rural Collector		Collector
SHACKLEBURG RD	C-06-0086	Minor Urban Collector	Minor Rural Collector	Yes	Collector
SHACKLEBURG RD	C-06-0086	Minor Rural Collector	Minor Rural Collector		Collector
SHACKLEBURG RD	C-06-0086	Minor Rural Collector	Minor Rural Collector		Collector
SHACKLEBURG RD	C-06-0086	Minor Rural Collector	Minor Rural Collector		Collector
SHACKLEBURG RD	C-06-0086	Minor Rural Collector	Minor Rural Collector		Collector
SHACKLEBURG RD	C-06-0086	Minor Rural Collector	Minor Rural Collector		Collector
SHACKLEBURG RD	C-06-0086	Minor Rural Collector	Minor Rural Collector		Collector
SHACKLEBURG RD	C-06-0086	Minor Rural Collector	Minor Rural Collector		Collector
SHACKLEBURG RD	C-06-0086	Minor Rural Collector	Minor Rural Collector		Collector
SHACKLEBURG RD	C-06-0086	Minor Urban Collector	Minor Rural Collector	Yes	Collector
SHACKLEBURG RD	C-06-0086	Minor Urban Collector	Minor Rural Collector	Yes	Collector
SHACKLEBURG RD	C-06-0086	Minor Rural Collector	Minor Rural Collector		Collector
SHADOW HILLS DR	C-03-0033D	Major Rural Local	Minor Rural Local		Local
SHADOW HILLS DR	C-03-0033D	Major Rural Local	Minor Rural Local		Local
SHADOW HILLS DR	C-03-0033D	Major Rural Local	Minor Rural Local		Local
SHADOW HILLS LN	C-03-0033E	Minor Rural Local	Minor Rural Local		Local
SHADOW LN	C-02-0054G	Minor Urban Local	Minor Rural Local	Yes	Local
SHADOW LN	C-04-0090	Minor Rural Local	Minor Rural Local		Local
SHADOW OAKS DR	C-02-0115A	Major Rural Local	Minor Rural Local		Local
SHADOW OAKS DR	C-02-0115A	Major Rural Local	Minor Rural Local		Local
SHADOW OAKS DR	C-02-0115A	Major Rural Local	Minor Rural Local		Local
SHADOW OAKS DR	C-02-0115A	Major Rural Local	Minor Rural Local		Local
SHADOW OAKS DR	C-02-0115A	Major Rural Local	Minor Rural Local		Local
SHADOW OAKS DR	C-02-0115A	Major Rural Local	Minor Rural Local		Local
SHADOW OAKS DR	C-02-0115A	Major Rural Local	Minor Rural Local		Local
SHADY GROVE CHURCH RD	C-19-0028A	Major Rural Local	Minor Rural Local		Local
SHADY LN	C-09-0057	Major Urban Local	Minor Rural Local	Yes	Local
SHADY LN	C-09-0057	Major Urban Local	Minor Rural Local	Yes	Local
SHADY LN	C-18-0039	Minor Urban Local	Minor Rural Local	Yes	Local
SHALLOW POND CT	C-02-0054C	Minor Urban Local	Minor Rural Local	Yes	Local
SHAMROCK LN	C-10-0023	Major Urban Local	Urban Local	Yes	Local

SHAMROCK LN	C-10-0023	Major Urban Local	Urban Local	Yes	Local
SHANNON CT	C-08-0079	Minor Rural Local	Minor Rural Local		Local
SHANNON DR	C-09-0081	Minor Urban Local	Urban Local	Yes	Local
SHANNON DR	C-09-0081A	Minor Urban Local	Urban Local	Yes	Local
SHANNON DR	C-09-0081A	Minor Urban Local	Urban Local	Yes	Local
SHANON AND LAUREN LN	C-16-0068A	Major Rural Local	Minor Rural Local		Local
SHANON AND LAUREN LN	C-16-0068A	Major Rural Local	Minor Rural Local		Local
SHARON AND KARON RD	C-16-0057	Minor Rural Local	Minor Rural Local		Local
SHARON AND KARON RD	C-16-0057	Minor Rural Local	Minor Rural Local		Local
SHARON HEIGHTS DR	C-03-0014A	Major Rural Local	Minor Rural Local		Local
SHARON HEIGHTS DR	C-03-0014A	Major Rural Local	Minor Rural Local		Local
SHARONWOOD DR	C-10-0014	Major Urban Local	Urban Local	Yes	Local
SHARONWOOD DR	C-10-0014	Major Urban Local	Urban Local	Yes	Local
SHARONWOOD DR	C-10-0014	Major Urban Local	Urban Local	Yes	Local
SHARP DR	C-04-0105	Minor Rural Local	Minor Rural Local		Local
SHARP DR	C-04-0105	Minor Rural Local	Minor Rural Local		Local
SHAW RD	C-19-0032	Minor Rural Local	Minor Rural Local		Local
SHAWNEE AVE	C-15-0028	Major Urban Local	Urban Local	Yes	Local
SHAWNEE AVE	C-15-0028	Major Urban Local	Urban Local	Yes	Local
SHAWNEE AVE	C-15-0028	Major Urban Local	Urban Local	Yes	Local
SHAWNEE AVE	C-15-0028	Major Urban Local	Urban Local	Yes	Local
SHEFFIELD CT	C-01-0029C	Minor Urban Local	Minor Rural Local	Yes	Local
SHEFFIELD CT	C-01-0029C	Minor Urban Local	Minor Rural Local	Yes	Local
SHEFFIELD DR	C-09-0099	Minor Urban Local	Urban Local	Yes	Local
SHEILA DR	C-06-0150	Major Rural Local	Minor Rural Local		Local
SHEILA DR	C-06-0150	Major Rural Local	Minor Rural Local		Local
SHELBY LN	C-08-0059	Minor Rural Local	Minor Rural Local		Local
SHELLCRACKER CT	C-01-0031E	Minor Urban Local	Minor Rural Local	Yes	Local
SHENANDOAH CT	C-02-0127C	Minor Rural Local	Minor Rural Local		Local
SHENANDOAH DR	C-02-0127A	Major Rural Local	Minor Rural Local		Local
SHENANDOAH DR	C-02-0127A	Major Rural Local	Minor Rural Local		Local
SHENANDOAH DR	C-02-0127A	Major Rural Local	Minor Rural Local		Local
SHENANDOAH LN	C-02-0127B	Minor Rural Local	Minor Rural Local		Local
SHENANDOAH RD	C-08-0019	Major Rural Local	Minor Rural Local		Local
SHENANDOAH RD	C-08-0019	Major Rural Local	Minor Rural Local		Local
SHENANDOAH RD	C-08-0019	Major Rural Local	Minor Rural Local		Local
SHENNANDOAH DR	C-09-0116C	Major Urban Local	Minor Rural Local	Yes	Local
SHENNANDOAH DR	C-09-0116C	Major Urban Local	Minor Rural Local	Yes	Local
SHENNANDOAH DR	C-09-0116C	Major Urban Local	Minor Rural Local	Yes	Local
SHERARD DR	C-15-0151	Major Urban Local	Minor Rural Local	Yes	Local
SHERARD DR	C-15-0151	Major Urban Local	Minor Rural Local	Yes	Local
SHERARD DR	C-15-0151	Major Urban Local	Minor Rural Local	Yes	Local
SHERARD DR	C-15-0151	Major Urban Local	Minor Rural Local	Yes	Local

SHERMAN CIR	C-12-0016B	Minor Rural Local	Minor Rural Local		Local
SHERMAN COURT EXT	C-01-0102	Minor Urban Local	Minor Rural Local	Yes	Local
SHERMAN CT	C-01-0101	Minor Urban Local	Minor Rural Local	Yes	Local
SHERMAN DR	C-15-0090B	Minor Urban Local	Urban Local	Yes	Local
SHERMAN ENTRANCE	C-02-0054E	Major Urban Local	Minor Rural Local	Yes	Local
SHERMAN LN	C-01-0157B	Minor Urban Local	Minor Rural Local	Yes	Local
SHERMAN LN	C-01-0157B	Minor Urban Local	Minor Rural Local	Yes	Local
SHERMAN RD	C-01-0062	Minor Rural Local	Minor Rural Local		Local
SHERMAN RD	C-01-0062	Minor Rural Local	Minor Rural Local		Local
SHERMAN RD	C-01-0062	Minor Rural Local	Minor Rural Local		Local
SHERRARD RD	C-16-0050	Minor Rural Local	Minor Rural Local		Local
SHERWOOD DR	C-05-0048	Major Urban Local	Urban Local	Yes	Local
SHERWOOD DR	C-05-0048	Major Urban Local	Urban Local	Yes	Local
SHERWOOD DR	C-05-0048	Major Urban Local	Urban Local	Yes	Local
SHIFLET RD	C-15-0198A	Major Rural Local	Minor Rural Local		Local
SHIFLET RD	C-15-0198A	Major Rural Local	Minor Rural Local		Local
SHILOH CHURCH RD	C-01-0140	Minor Urban Collector	Minor Rural Collector	Yes	Collector
SHILOH CHURCH RD	C-01-0140	Minor Urban Collector	Minor Rural Collector	Yes	Collector
SHILOH CHURCH RD	C-01-0140	Minor Urban Collector	Minor Rural Collector	Yes	Collector
SHILOH CHURCH RD	C-01-0140	Minor Urban Collector	Minor Rural Collector	Yes	Collector
SHILOH CHURCH RD	C-01-0140	Minor Urban Collector	Minor Rural Collector	Yes	Collector
SHILOH CHURCH RD	C-01-0140	Minor Urban Collector	Minor Rural Collector	Yes	Collector
SHILOH CHURCH RD	C-01-0140	Minor Urban Collector	Minor Rural Collector	Yes	Collector
SHILOH CHURCH RD	C-01-0140	Minor Urban Collector	Minor Rural Collector	Yes	Collector
SHILOH CIR	C-02-0085	Minor Rural Local	Minor Rural Local		Local
SHILOH RD	C-01-0146	Minor Rural Collector	Major Rural Local		Collector
SHILOH RD	C-01-0146	Minor Rural Collector	Major Rural Local		Collector
SHILOH RD	C-01-0146	Minor Rural Collector	Major Rural Local		Collector
SHILOH RD	C-01-0146	Minor Rural Collector	Major Rural Local		Collector
SHILOH RD	C-01-0146	Major Urban Collector	Major Rural Local	Yes	Collector
SHILOH RD	C-01-0146	Minor Rural Collector	Major Rural Local		Collector
SHIRBILL RD	C-12-0054C	Minor Rural Collector	Minor Rural Collector		Collector
SHIRE DR	C-10-0238	Major Urban Local	Minor Rural Local	Yes	Local
SHIRE DR	C-10-0238	Major Urban Local	Minor Rural Local	Yes	Local
SHIRE DR	C-10-0238	Major Urban Local	Minor Rural Local	Yes	Local
SHIRE DR	C-10-0238	Major Urban Local	Minor Rural Local	Yes	Local
SHIRLEY CIR	C-04-0057	Minor Rural Local	Minor Rural Local		Local
SHIRLEY CIR	C-08-0018	Minor Rural Local	Minor Rural Local		Local
SHIRLEY CIR	C-14-0065	Minor Rural Local	Minor Rural Local		Local
SHIRLEY CIR	C-14-0065	Minor Rural Local	Minor Rural Local		Local
SHIRLEY DAIRY RD	C-18-0075	Major Rural Local	Minor Rural Local		Local
SHIRLEY DAIRY RD	C-18-0075	Major Rural Local	Minor Rural Local		Local

SHIRLEY DR	C-14-0064	Major Rural Local	Minor Rural Local		Local
SHIRLEY DR	C-14-0064	Major Rural Local	Minor Rural Local		Local
SHIRLEY DR	C-14-0064	Major Rural Local	Minor Rural Local		Local
SHOALS CIR	C-08-0052	Major Rural Local	Minor Rural Local		Local
SHOALS CIR	C-08-0052	Major Rural Local	Minor Rural Local		Local
SHOALS CIR	C-08-0052	Major Rural Local	Minor Rural Local		Local
SHOALVIEW DR	C-09-0029	Major Urban Local	Minor Rural Local	Yes	Local
SHOALVIEW DR	C-09-0029	Major Urban Local	Minor Rural Local	Yes	Local
SHORE DR	C-04-0082A	Minor Rural Local	Minor Rural Local		Local
SHORE DR	C-20-0018	Major Rural Local	Minor Rural Local		Local
SHORE DR	C-20-0018	Major Rural Local	Minor Rural Local		Local
SHORE LINE DR	C-09-0170B	Minor Urban Local	Minor Rural Local	Yes	Local
SHORE LINE DR	C-09-0170B	Minor Urban Local	Minor Rural Local	Yes	Local
SHORE LINE DR	C-09-0170B	Minor Urban Local	Minor Rural Local	Yes	Local
SHORE LINE DR	C-09-0170B	Minor Urban Local	Minor Rural Local	Yes	Local
SHORT AND SWEET RD	C-09-0324	Minor Urban Local	Urban Local	Yes	Local
SHORT CUT RD	C-10-0087A	Minor Rural Local	Minor Rural Local		Local
SHORT ST	C-08-0020	Minor Rural Local	Minor Rural Local		Local
SHRINE DR	C-19-0014B	Minor Rural Local	Minor Rural Local		Local
SIENA DR	C-10-0288	Minor Rural Local	Minor Rural Local		Local
SIERRA DR	C-02-0030	Minor Urban Local	Minor Rural Local	Yes	Local
SILO LN	C-04-0096A	Minor Rural Local	Minor Rural Local		Local
SILO LN	C-04-0096B	Minor Rural Local	Minor Rural Local		Local
SILO LN	C-04-0096B	Minor Rural Local	Minor Rural Local		Local
SILAM RD	C-01-0044	Major Urban Local	Major Rural Local	Yes	Local
SILAM RD	C-01-0044	Major Urban Local	Major Rural Local	Yes	Local
SILVER CT	C-01-0095	Minor Urban Local	Minor Rural Local	Yes	Local
SILVER LANE CIR	C-09-0170A	Major Urban Local	Minor Rural Local	Yes	Local
SILVER SPUR DR	C-06-0123	Minor Rural Local	Minor Rural Local		Local
SILVER STONE CIR	C-15-0031A	Major Urban Local	Urban Local	Yes	Local
SILVER STONE CIR	C-15-0031A	Major Urban Local	Urban Local	Yes	Local
SIMMONS FORD RD	C-20-0010	Minor Rural Collector	Minor Rural Collector		Collector
SIMMONS FORD RD	C-20-0010	Minor Rural Collector	Minor Rural Collector		Collector
SIMMONS FORD RD	C-20-0010	Minor Rural Collector	Minor Rural Collector		Collector
SIMMONS FORD RD	C-20-0010	Minor Rural Collector	Minor Rural Collector		Collector
SIMMONS FORD RD	C-20-0010	Minor Rural Collector	Minor Rural Collector		Collector
SIMMONS ST	C-09-0250	Major Urban Local	Urban Local	Yes	Local
SIMMONS ST	C-09-0250	Major Urban Local	Urban Local	Yes	Local
SIMMONS ST	C-09-0250	Major Urban Local	Urban Local	Yes	Local
SIMPSON LN	C-16-0073A	Major Rural Local	Minor Rural Local		Local
SIMPSON LN	C-16-0073A	Major Rural Local	Minor Rural Local		Local
SIMPSON RD	C-04-0017A	Minor Rural Local	Minor Rural Local		Local
SIMPSON RD	C-10-0064	Minor Urban Collector	Minor Rural Collector	Yes	Collector

SIMPSON RD	C-10-0064	Minor Urban Collector	Minor Rural Collector	Yes	Collector
SIMPSON RD	C-10-0064	Minor Urban Collector	Minor Rural Collector	Yes	Collector
SIMPSON RD	C-10-0064	Minor Urban Collector	Minor Rural Collector	Yes	Collector
SIMPSON RD	C-10-0064	Minor Urban Collector	Minor Rural Collector	Yes	Collector
SIMPSON RD	C-18-0050	Minor Rural Collector	Minor Rural Local		Collector
SIMPSON RD	C-18-0050	Minor Rural Collector	Minor Rural Local		Collector
SIMPSON ST	C-09-0264	Major Urban Local	Urban Local	Yes	Local
SIMPSON ST	C-09-0264	Major Urban Local	Urban Local	Yes	Local
SIMPSON ST	C-09-0264	Major Urban Local	Urban Local	Yes	Local
SIMPSON ST	C-09-0264	Major Urban Local	Urban Local	Yes	Local
SMS ST	C-15-0314	Minor Urban Local	Urban Local	Yes	Local
SINGER RD	C-09-0277	Minor Urban Local	Urban Local	Yes	Local
SINGING HALL RD	C-02-0070	Minor Rural Collector	Minor Rural Collector		Collector
SINGING HALL RD	C-02-0070	Minor Rural Collector	Minor Rural Collector		Collector
SINGLETON AVE	C-04-0031	Minor Urban Local	Minor Rural Local	Yes	Local
SINGLETON DR	C-20-0069	Minor Rural Local	Minor Rural Local		Local
SINGLETON RD	C-09-0227	Major Urban Local	Urban Local	Yes	Local
SINGLETON RD	C-09-0227	Major Urban Local	Urban Local	Yes	Local
SINGLETON RD	C-09-0227	Major Urban Local	Urban Local	Yes	Local
SINGLETREE LN	C-10-0079	Minor Rural Local	Minor Rural Local		Local
SIOUX ST	C-09-0035	Minor Urban Local	Minor Rural Local	Yes	Local
SIR LANCELOT DR	C-01-0105A	Major Urban Local	Minor Rural Local	Yes	Local
SIR LANCELOT DR	C-01-0105A	Major Urban Local	Minor Rural Local	Yes	Local
SIR LANCELOT DR	C-01-0105A	Major Urban Local	Minor Rural Local	Yes	Local
SIR LANCELOT DR	C-01-0105A	Major Urban Local	Minor Rural Local	Yes	Local
SIR LANCELOT DR	C-01-0105A	Major Urban Local	Minor Rural Local	Yes	Local
SIRRIE ST	C-09-0338A	Minor Urban Local	Urban Local	Yes	Local
SITTON DR	C-01-0040	Minor Urban Local	Minor Rural Local	Yes	Local
SITTON HILL RD	C-01-0011	Minor Urban Collector	Minor Rural Collector	Yes	Collector
SITTON HILL RD	C-01-0011	Minor Urban Collector	Minor Rural Collector	Yes	Collector
SITTON HILL RD	C-01-0011	Minor Urban Collector	Minor Rural Collector	Yes	Collector
SITTON HILL RD	C-01-0011	Minor Urban Collector	Minor Rural Collector	Yes	Collector
SITTON RD	C-02-0028	Major Urban Local	Minor Rural Local	Yes	Local
SITTON RD	C-02-0028	Major Urban Local	Minor Rural Local	Yes	Local
SITTON RD	C-02-0028	Major Urban Local	Minor Rural Local	Yes	Local
SITTON ST	C-04-0026	Minor Urban Local	Minor Rural Local	Yes	Local
SITTON ST	C-04-0026	Minor Urban Local	Minor Rural Local	Yes	Local
SITTON ST	C-04-0026	Minor Urban Local	Minor Rural Local	Yes	Local
SIVNISTY RD	C-12-0067	Minor Rural Local	Minor Rural Local		Local
SKELTON LN	C-15-0171B	Minor Rural Local	Minor Rural Local		Local
SKINNER LN	C-08-0060	Minor Rural Local	Minor Rural Local		Local
SKINNER LN	C-08-0060	Minor Rural Local	Minor Rural Local		Local
SKY LN	C-08-0041	Minor Rural Local	Minor Rural Local		Local

SKYLAND DR	C-18-0100	Major Urban Local	Minor Rural Local	Yes	Local
SKYLAND DR	C-18-0100	Major Urban Local	Minor Rural Local	Yes	Local
SKYLAND DR	C-18-0100	Major Urban Local	Minor Rural Local	Yes	Local
SKYLARK DR	C-14-0052	Major Urban Local	Minor Rural Local	Yes	Local
SLATER RD	C-05-0028	Minor Rural Collector	Minor Rural Collector		Collector
SLATER RD	C-05-0028	Minor Rural Collector	Minor Rural Collector		Collector
SLATER RD	C-05-0028	Minor Rural Collector	Minor Rural Collector		Collector
SLATER RD	C-05-0028	Minor Rural Collector	Minor Rural Collector		Collector
SLATER RD	C-05-0028	Minor Rural Collector	Minor Rural Collector		Collector
SLATER RD	C-05-0028	Minor Rural Collector	Minor Rural Collector		Collector
SLAWSON DR	C-07-0079	Minor Urban Local	Minor Rural Local	Yes	Local
SLEEPY HOLLOW	C-05-0041	Minor Rural Local	Minor Rural Local		Local
SLEEPY HOLLOW	C-05-0041	Minor Rural Local	Minor Rural Local		Local
SLEEPY HOLLOW RD	C-01-0086	Minor Rural Local	Minor Rural Local		Local
SLOANS FERRY RD	C-08-0086	Major Rural Local	Minor Rural Local		Local
SLOANS FERRY RD	C-08-0086	Major Rural Local	Minor Rural Local		Local
SLOANS FERRY RD	C-08-0086	Major Rural Local	Minor Rural Local		Local
SLOANS FERRY RD	C-08-0086	Major Rural Local	Minor Rural Local		Local
SMITH CIR	C-04-0055	Minor Rural Local	Minor Rural Local		Local
SMITH CIR	C-18-0027B	Minor Rural Local	Minor Rural Local		Local
SMITH CIR	C-18-0027B	Minor Rural Local	Minor Rural Local		Local
SMITH DR	C-01-0155	Major Urban Local	Major Rural Local	Yes	Local
SMITH DR	C-01-0155	Major Urban Local	Major Rural Local	Yes	Local
SMITH DR	C-02-0107	Major Rural Local	Minor Rural Local		Local
SMITH DR	C-02-0107	Major Rural Local	Minor Rural Local		Local
SMITH DR	C-06-0087	Minor Rural Collector	Minor Rural Collector		Collector
SMITH DR	C-09-0232A	Minor Urban Local	Urban Local	Yes	Local
SMITH DR	C-14-0043	Minor Urban Local	Minor Rural Local	Yes	Local
SMITH LN	C-18-0036	Minor Urban Local	Minor Rural Local	Yes	Local
SMITH MOTORS RD	C-10-0080	Minor Rural Local	Minor Rural Local		Local
SMITH POINT RD	C-08-0022	Major Rural Local	Minor Rural Local		Local
SMITH POINT RD	C-08-0022	Major Rural Local	Minor Rural Local		Local
SMITH POINT RD	C-08-0022	Major Rural Local	Minor Rural Local		Local
SMITH RD	C-12-0054	Minor Rural Collector	Minor Rural Collector		Collector
SMITH RD	C-12-0054	Minor Rural Collector	Minor Rural Collector		Collector
SMITH RD	C-20-0074	Minor Rural Collector	Major Rural Local		Collector
SMITH RD	C-20-0074	Minor Rural Collector	Major Rural Local		Collector
SMITH RD	C-20-0074	Minor Rural Collector	Major Rural Local		Collector
SMITH RD	C-20-0074	Minor Rural Collector	Major Rural Local		Collector
SMITH ST	C-12-0060	Minor Rural Local	Minor Rural Local		Local
SMITHFIELD CT	C-10-0099C	Minor Urban Local	Minor Rural Local	Yes	Local
SMITHFIELD DR	C-10-0099A	Major Urban Local	Minor Rural Local	Yes	Local

SMITHFIELD DR	C-10-0099A	Major Urban Local	Minor Rural Local	Yes	Local
SMITHFIELD DR	C-10-0099A	Major Urban Local	Minor Rural Local	Yes	Local
SMITHFIELD DR	C-10-0099A	Major Urban Local	Minor Rural Local	Yes	Local
SMITHLAND BND	C-14-0057A	Minor Rural Local	Minor Rural Local		Local
SMOAK DR	C-01-0051	Minor Urban Local	Minor Rural Local	Yes	Local
SMYZER RD	C-08-0065	Major Rural Local	Minor Rural Local		Local
SMYZER RD	C-08-0065	Major Rural Local	Minor Rural Local		Local
SMYZER RD	C-08-0065	Major Rural Local	Minor Rural Local		Local
SMYZER RD	C-08-0065	Major Rural Local	Minor Rural Local		Local
SNEED RD	C-08-0072	Minor Rural Local	Minor Rural Local	Yes	Local
SNIPES RD	C-17-0067	Minor Rural Local	Minor Rural Local		Local
SNOWDEN LN	C-08-0074	Minor Urban Local	Minor Rural Local	Yes	Local
SNUG HBR	C-04-0135	Minor Rural Local	Minor Rural Local		Local
SNYDER DR	C-20-0056	Major Rural Local	Minor Rural Local		Local
SNYDER DR	C-20-0056	Major Rural Local	Minor Rural Local		Local
SNYDER DR	C-20-0056A	Minor Rural Local	Minor Rural Local		Local
SOAPSTONE DR	C-15-0318	Minor Urban Local	Minor Rural Local	Yes	Local
SOARING HAWK CT	C-14-0102	Minor Urban Local	Minor Rural Local	Yes	Local
SOMERSET LN	C-09-0092A	Major Urban Local	Urban Local	Yes	Local
SOMERSET LN	C-09-0092A	Major Urban Local	Urban Local	Yes	Local
SONNY ST	C-06-0060A	Minor Rural Local	Minor Rural Local		Local
SOREN LN	C-10-0218	Major Urban Local	Minor Rural Local	Yes	Local
SOREN LN	C-10-0218	Major Urban Local	Minor Rural Local	Yes	Local
SOREN LN	C-10-0218	Major Urban Local	Minor Rural Local	Yes	Local
SOREN LN	C-10-0346	Minor Urban Local	Minor Rural Local	Yes	Local
SOREN LN	C-10-0347	Minor Urban Local	Minor Rural Local	Yes	Local
SORREL OAKS	C-10-0335	Minor Rural Local	Minor Rural Local		Local
SOUTH FOX CIR	C-01-0245	Minor Urban Local	Minor Rural Local	Yes	Local
SOUTHERN ACRES	C-04-0101	Major Rural Local	Minor Rural Local		Local
SOUTHERN ACRES	C-04-0101	Major Rural Local	Minor Rural Local		Local
SOUTHERN ACRES	C-04-0101	Major Rural Local	Minor Rural Local		Local
SOUTHERN OAKS DR	C-02-0069	Major Rural Local	Minor Rural Local		Local
SOUTHERN OAKS DR	C-02-0069	Major Rural Local	Minor Rural Local		Local
SOUTHGATE CIR	C-02-0088	Minor Urban Local	Minor Rural Local	Yes	Local
SOUTHGATE CIR	C-02-0088	Minor Urban Local	Minor Rural Local	Yes	Local
SOUTHVIEW DR	C-16-0130	Minor Rural Local	Minor Rural Local		Local
SPALDING CT	C-02-0058C	Minor Urban Local	Minor Rural Local	Yes	Local
SPANISH MOSS DR	C-06-0111	Major Rural Local	Major Rural Local		Local
SPANISH MOSS DR	C-06-0111	Major Rural Local	Major Rural Local		Local
SPANISH MOSS DR	C-06-0111	Major Rural Local	Major Rural Local		Local
SPANISH WELLS	C-10-0094E	Major Urban Local	Minor Rural Local	Yes	Local
SPANISH WELLS	C-10-0094E	Major Urban Local	Minor Rural Local	Yes	Local
SPANISH WELLS	C-10-0094E	Major Urban Local	Minor Rural Local	Yes	Local

SPARROW DR	C-06-0140	Minor Rural Local			Local
SPEAR RD	C-04-0024	Major Rural Local	Minor Rural Local	Yes	Local
SPEAR RD	C-04-0024	Major Rural Local	Minor Rural Local	Yes	Local
SPEARMAN DR	C-06-0065	Major Rural Local	Minor Rural Local		Local
SPEARMAN DR	C-06-0065	Major Rural Local	Minor Rural Local		Local
SPEARMAN DR	C-06-0065	Major Rural Local	Minor Rural Local		Local
SPEARMAN RD	C-06-0072	Minor Rural Collector	Major Rural Local		Collector
SPEARMAN RD	C-06-0072	Minor Rural Collector	Major Rural Local		Collector
SPEARMAN RD	C-06-0072	Minor Rural Collector	Major Rural Local		Collector
SPEARMAN RD	C-06-0072	Minor Rural Collector	Major Rural Local		Collector
SPEARMAN RD	C-06-0072	Minor Rural Collector	Major Rural Local		Collector
SPEARMAN RD	C-06-0072	Minor Rural Collector	Major Rural Local		Collector
SPEARMAN RD	C-06-0072	Minor Rural Collector	Major Rural Local		Collector
SPEARMAN RD	C-06-0072	Minor Rural Collector	Major Rural Local		Collector
SPEEDWAY DR	C-14-0032	Minor Urban Local	Urban Local	Yes	Local
SPENCER ST	C-15-0310	Major Urban Local	Urban Local	Yes	Local
SPENCER ST	C-15-0310	Major Urban Local	Urban Local	Yes	Local
SPENCER ST	C-15-0310	Major Urban Local	Urban Local	Yes	Local
SPRING CIR	C-10-0050	Minor Urban Local	Minor Rural Local	Yes	Local
SPRING DR	C-05-0065	Minor Rural Local	Minor Rural Local		Local
SPRING HILL FARM RD	C-01-0260	Major Rural Local	Minor Rural Local		Local
SPRING HILL FARM RD	C-01-0260	Major Rural Local	Minor Rural Local		Local
SPRING HILL FARM RD	C-01-0260	Major Rural Local	Minor Rural Local		Local
SPRING HILL RD	C-12-0031A	Minor Rural Local	Minor Rural Local		Local
SPRING MEADOW CT	C-02-0101D	Minor Rural Local	Minor Rural Local		Local
SPRING MEADOW CT	C-02-0101D	Minor Rural Local	Minor Rural Local		Local
SPRING RD	C-04-0062	Minor Rural Local	Minor Rural Local		Local
SPRING VLY	C-10-0058	Minor Urban Local	Minor Rural Local	Yes	Local
SPRINGDALE DR	C-05-0038	Minor Rural Local	Minor Rural Local		Local
SPRINGDALE DR	C-05-0038	Minor Rural Local	Minor Rural Local		Local
SPRINGFIELD RD	C-08-0113	Minor Rural Local	Minor Rural Local		Local
SPRINGSIDE CIR	C-09-0033A	Major Urban Local	Minor Rural Local	Yes	Local
SPRINGSIDE CIR	C-09-0033A	Major Urban Local	Minor Rural Local	Yes	Local
SPRINGVIEW DR	C-09-0025	Major Urban Local	Minor Rural Local	Yes	Local
SPRINGVIEW DR	C-09-0025	Major Urban Local	Minor Rural Local	Yes	Local
SPRUCE CRK	C-09-0389	Minor Urban Local	Urban Local	Yes	Local
SPYKE CT	C-10-0326	Minor Rural Local	Minor Rural Local		Local
SQUIRREL DR	C-09-0284A	Minor Urban Local	Urban Local	Yes	Local
SQUIRRELS NEST CT	C-02-0215	Minor Rural Local	Minor Rural Local		Local
ST CHARLES WAY	C-10-0327	Minor Urban Local	Minor Rural Local	Yes	Local
ST CLAIR RD	C-08-0078	Minor Rural Local	Minor Rural Local		Local
ST JAMES CT	C-10-0227	Minor Urban Local	Minor Rural Local	Yes	Local
ST JAMES CT	C-10-0227	Minor Urban Local	Minor Rural Local	Yes	Local

ST LUKES CIR	C-01-0232	Minor Urban Local	Minor Rural Local	Yes	Local
ST LUKES CIR	C-01-0232	Minor Urban Local	Minor Rural Local	Yes	Local
STACKS LN	C-17-0026	Minor Rural Local	Minor Rural Local		Local
STAFFORD RD	C-08-0077	Minor Rural Local	Minor Rural Local		Local
STAGECOACH DR	C-09-0129	Major Urban Local	Minor Rural Local	Yes	Local
STAGECOACH DR	C-09-0129	Major Urban Local	Minor Rural Local	Yes	Local
STAGECOACH DR	C-09-0129	Major Urban Local	Minor Rural Local	Yes	Local
STAGECOACH DR	C-09-0129	Major Urban Local	Minor Rural Local	Yes	Local
STAGECOACH DR	C-09-0129	Major Urban Local	Minor Rural Local	Yes	Local
STAGECOACH DR	C-09-0129	Major Urban Local	Minor Rural Local	Yes	Local
STAGECOACH DR	C-09-0129	Major Urban Local	Minor Rural Local	Yes	Local
STAGECOACH DR	C-09-0129	Major Urban Local	Minor Rural Local	Yes	Local
STAGECOACH DR	C-09-0129	Major Urban Local	Minor Rural Local	Yes	Local
STANCIL RD	C-09-0202	Major Urban Local	Urban Local	Yes	Local
STANCIL RD	C-09-0202	Major Urban Local	Urban Local	Yes	Local
STANCIL RD	C-09-0202	Major Urban Local	Urban Local	Yes	Local
STANDRIDGE RD	C-09-0226	Minor Urban Collector	Minor Rural Collector	Yes	Collector
STANDRIDGE RD	C-09-0226	Minor Urban Collector	Minor Rural Collector	Yes	Collector
STANDRIDGE RD	C-09-0226	Minor Urban Collector	Minor Rural Collector	Yes	Collector
STANDRIDGE RD	C-09-0226	Minor Urban Collector	Minor Rural Collector	Yes	Collector
STANDRIDGE RD	C-09-0226	Minor Urban Collector	Minor Rural Collector	Yes	Collector
STANDRIDGE RD	C-09-0226	Minor Urban Collector	Minor Rural Collector	Yes	Collector
STANDRIDGE RD	C-09-0226	Minor Urban Collector	Minor Rural Collector	Yes	Collector
STANLEY DR	C-14-0042	Major Urban Local	Urban Local	Yes	Local
STANLEY DR	C-14-0042	Major Urban Local	Urban Local	Yes	Local
STANLEY DR	C-14-0042	Major Urban Local	Urban Local	Yes	Local
STANMOORE DR	C-14-0106	Minor Urban Local	Minor Rural Local	Yes	Local
STANMOORE DR	C-14-0106	Minor Urban Local	Minor Rural Local	Yes	Local
STAR DR	C-14-0021	Minor Rural Local	Minor Rural Local		Local
STARBOARD SIDE	C-04-0138	Minor Rural Local	Minor Rural Local		Local
STARBOARD SIDE	C-04-0138	Minor Rural Local	Minor Rural Local		Local
STARR D DR	C-13-0027A	Minor Rural Local	Minor Rural Local		Local
STARRWOOD DR	C-15-0160A	Minor Rural Local	Minor Rural Local		Local
STEEPLECHASE	C-10-0090B	Major Rural Local	Minor Rural Local		Local
STEEPLECHASE	C-10-0090B	Major Rural Local	Minor Rural Local		Local
STEEPLECHASE	C-10-0090B	Major Rural Local	Minor Rural Local		Local
STEGALL RD	C-01-0163	Minor Rural Collector	Major Rural Local		Collector
STEGALL RD	C-01-0163	Minor Rural Collector	Major Rural Local		Collector
STEGALL RD	C-01-0163	Minor Rural Collector	Major Rural Local		Collector
STEGALL RD	C-01-0163	Minor Rural Collector	Major Rural Local		Collector
STELLING DR	C-08-0049	Minor Rural Local	Minor Rural Local		Local
STELLING DR	C-08-0049	Minor Rural Local	Minor Rural Local		Local

STEPHEN KING DR	C-10-0196	Minor Urban Local	Urban Local	Yes	Local
STEPHENS CIR	C-02-0060	Minor Urban Local	Minor Rural Local	Yes	Local
STEPHENS RD	C-09-0367	Major Urban Local	Urban Local	Yes	Local
STEPPING STONE	C-10-0338	Minor Rural Local	Minor Rural Local		Local
STERLING BRIDGE RD	C-01-0031A	Major Urban Local	Minor Rural Local	Yes	Local
STERLING BRIDGE RD	C-01-0031A	Major Urban Local	Minor Rural Local	Yes	Local
STERLING BRIDGE RD	C-01-0031A	Major Urban Local	Minor Rural Local	Yes	Local
STERLING DR	C-15-0031C	Major Urban Local	Urban Local	Yes	Local
STERLING DR	C-15-0031C	Major Urban Local	Urban Local	Yes	Local
STERLING SILVER DR	C-15-0031B	Major Urban Local	Urban Local	Yes	Local
STERLING SILVER DR	C-15-0031B	Major Urban Local	Urban Local	Yes	Local
STERLING SILVER DR	C-15-0031B	Major Urban Local	Urban Local	Yes	Local
STERLING SILVER DR	C-15-0031D	Minor Urban Local	Urban Local	Yes	Local
STERLING SILVER DR	C-15-0031E	Minor Urban Local	Urban Local	Yes	Local
STETSON DR	C-09-0475	Minor Urban Local	Minor Rural Local	Yes	Local
STEVEN M DR	C-01-0157D	Minor Urban Local	Minor Rural Local	Yes	Local
STEVENS CT	C-06-0118	Minor Rural Local	Minor Rural Local		Local
STEVENSON RD	C-12-0010	Minor Rural Collector	Major Rural Local		Collector
STEVENSON RD	C-12-0010	Minor Rural Collector	Major Rural Local		Collector
STEVENSON ST	C-01-0192	Major Urban Local	Minor Rural Local	Yes	Local
STEVENSON ST	C-01-0192	Major Urban Local		Yes	Local
STEWART CIR	C-15-0306	Major Urban Local	Urban Local	Yes	Local
STEWART CIR	C-15-0306	Major Urban Local	Urban Local	Yes	Local
STEWART ST	C-01-0190	Major Urban Local	Minor Rural Local	Yes	Local
STEWART ST	C-01-0190	Major Urban Local	Minor Rural Local	Yes	Local
STEWART ST	C-12-0033	Minor Urban Local	Minor Rural Local	Yes	Local
STILLWATER DR	C-01-0031B	Major Urban Local	Minor Rural Local	Yes	Local
STILLWATER DR	C-01-0031B	Major Urban Local	Minor Rural Local	Yes	Local
STONE BRIAR LN	C-02-0151	Major Urban Local	Minor Rural Local	Yes	Local
STONE BRIAR LN	C-02-0151	Major Urban Local	Minor Rural Local	Yes	Local
STONE BRIAR LN	C-02-0151	Major Urban Local	Minor Rural Local	Yes	Local
STONE COTTAGE DR	C-06-0148	Major Rural Local	Minor Rural Local		Local
STONE COTTAGE DR	C-06-0148	Major Rural Local	Minor Rural Local		Local
STONE COTTAGE DR	C-06-0148	Major Rural Local	Minor Rural Local		Local
STONE COTTAGE DR	C-06-0148A	Minor Rural Local	Minor Rural Local		Local
STONE CREEK DR	C-09-0172A	Minor Rural Local	Minor Rural Local		Local
STONE DR	C-01-0177	Minor Urban Local	Minor Rural Local	Yes	Local
STONE DR	C-01-0177	Minor Urban Local	Minor Rural Local	Yes	Local
STONE DR	C-01-0177	Minor Urban Local	Minor Rural Local	Yes	Local
STONE DR	C-09-0270	Major Urban Local	Urban Local	Yes	Local
STONE DR	C-09-0270	Major Urban Local	Urban Local	Yes	Local
STONE DR	C-09-0270	Major Urban Local	Urban Local	Yes	Local
STONE DR	C-09-0270	Major Urban Local	Urban Local	Yes	Local

STONE DR	C-09-0270	Major Urban Local	Urban Local	Yes	Local
STONE HEDGE CT	C-02-0015A	Major Urban Local	Minor Rural Local	Yes	Local
STONE HEDGE CT	C-02-0015A	Major Urban Local	Minor Rural Local	Yes	Local
STONE HEDGE CT	C-02-0015C	Minor Urban Local	Minor Rural Local	Yes	Local
STONE MEADOW WAY	C-02-0155	Minor Urban Local	Minor Rural Local	Yes	Local
STONE MEADOW WAY	C-02-0155	Minor Urban Local	Minor Rural Local	Yes	Local
STONE MEADOW WAY	C-02-0155A	Minor Urban Local	Minor Rural Local	Yes	Local
STONE RD	C-06-0032	Major Rural Local	Minor Rural Local		Local
STONE RIDGE LN	C-03-0037	Minor Rural Local	Minor Rural Local		Local
STONEGATE CT	C-01-0028A	Minor Urban Local	Minor Rural Local	Yes	Local
STONEHAM CIR	C-09-0466	Major Rural Local	Major Rural Local		Local
STONEHAM CIR	C-09-0466	Major Rural Local	Major Rural Local		Local
STONEHAM CIR	C-09-0466	Major Rural Local	Major Rural Local		Local
STONEHAM CIR	C-09-0466	Major Rural Local	Major Rural Local		Local
STONEHAVEN DR	C-09-0092	Major Urban Local	Urban Local	Yes	Local
STONEHAVEN DR	C-09-0092	Major Urban Local	Urban Local	Yes	Local
STONEHAVEN DR	C-09-0092	Major Urban Local	Urban Local	Yes	Local
STONEHAVEN DR	C-09-0092	Major Urban Local	Urban Local	Yes	Local
STONEHAVEN DR	C-09-0092	Major Urban Local	Urban Local	Yes	Local
STONEHAVEN DR	C-09-0092	Major Urban Local	Urban Local	Yes	Local
STONEHEDGE CT	C-02-0015B	Minor Urban Local	Minor Rural Local	Yes	Local
STONEWOOD DR	C-10-0155C	Minor Urban Local	Urban Local	Yes	Local
STONEYBROOK RD	C-01-0170	Major Rural Local	Minor Rural Local		Local
STONEYBROOK RD	C-01-0170	Major Rural Local	Minor Rural Local		Local
STRATFORD CT	C-02-0139C	Minor Urban Local	Minor Rural Local	Yes	Local
STRATFORD CT	C-02-0139C	Minor Urban Local	Minor Rural Local	Yes	Local
STRATTON LN	C-10-0095B	Minor Urban Local	Minor Rural Local	Yes	Local
STRAWBERRY LN	C-09-0131	Minor Urban Local	Minor Rural Local	Yes	Local
STRAWBERRY RD	C-09-0283	Minor Rural Local	Minor Rural Local		Local
STREAMS WAY	C-09-0448	Minor Urban Local	Minor Rural Local	Yes	Local
STREAMS WAY	C-09-0448	Minor Urban Local	Minor Rural Local	Yes	Local
STREATER LN	C-04-0109A	Minor Rural Local	Minor Rural Local		Local
STRICKLAND AVE	C-09-0254	Major Urban Local	Urban Local	Yes	Local
STRICKLAND AVE	C-09-0254	Major Urban Local	Urban Local	Yes	Local
STRICKLAND AVE	C-09-0254	Major Urban Local	Urban Local	Yes	Local
STRINGER RD	C-10-0088	Major Rural Collector	Minor Rural Collector		Collector
STRINGER RD	C-10-0088	Major Rural Collector	Minor Rural Collector		Collector
STRINGER RD	C-10-0088	Major Urban Collector	Minor Rural Collector	Yes	Collector
STRINGER RD	C-10-0088	Major Rural Collector	Minor Rural Collector		Collector
STRINGER RD	C-10-0088	Major Rural Collector	Minor Rural Collector		Collector
STRINGER RD	C-10-0088	Major Urban Collector	Minor Rural Collector	Yes	Collector
STRINGER RD	C-10-0088	Major Rural Collector	Minor Rural Collector		Collector
STRINGER RD	C-10-0088	Major Rural Collector	Minor Rural Collector		Collector

STRINGER RD	C-10-0088	Major Rural Collector	Minor Rural Collector		Collector
STRINGER RD	C-10-0088	Major Urban Collector	Minor Rural Collector	Yes	Collector
STURBRIDGE CT	C-01-0284	Minor Urban Local		Yes	Local
STURBRIDGE CT	C-10-0258	Minor Rural Local	Minor Rural Local		Local
SUE ELLA CT	C-08-0023A	Minor Rural Local	Minor Rural Local		Local
SUGAR CREEK LN	C-09-0407	Major Urban Local	Minor Rural Local	Yes	Local
SUGAR CREEK LN	C-09-0407	Major Urban Local	Minor Rural Local	Yes	Local
SUGAR PINE RD	C-09-0289	Major Urban Local	Urban Local	Yes	Local
SULLIVAN AVE	C-15-0045	Major Urban Local	Urban Local	Yes	Local
SULLIVAN AVE	C-15-0045	Major Urban Local	Urban Local	Yes	Local
SULLIVAN AVE	C-15-0045	Major Urban Local	Urban Local	Yes	Local
SULLIVAN AVE	C-15-0045	Major Urban Local	Urban Local	Yes	Local
SULLIVAN DR	C-09-0291	Major Rural Local	Minor Rural Local		Local
SULLIVAN LN	C-09-0085	Minor Urban Local	Urban Local	Yes	Local
SULLIVAN LN	C-12-0026	Minor Urban Local	Minor Rural Local	Yes	Local
SULLIVAN LN	C-12-0026	Minor Urban Local	Minor Rural Local	Yes	Local
SULLIVAN RD	C-09-0084	Minor Urban Collector	Urban Collector	Yes	Collector
SULLIVAN RD	C-09-0084	Minor Urban Collector	Urban Collector	Yes	Collector
SULLIVAN RD	C-09-0084	Minor Urban Collector	Urban Collector	Yes	Collector
SULLIVAN RD	C-09-0084	Minor Urban Collector	Urban Collector	Yes	Collector
SULLIVAN RD	C-16-0027	Major Rural Local	Minor Rural Local		Local
SULLIVAN RD	C-16-0027	Major Rural Local	Minor Rural Local		Local
SULLIVAN RD	C-20-0034	Major Rural Local	Minor Rural Local		Local
SULLIVAN RD	C-20-0034	Major Rural Local	Minor Rural Local		Local
SULLIVAN RD	C-20-0034	Major Rural Local	Minor Rural Local		Local
SULLIVAN RD	C-20-0034	Major Rural Local	Minor Rural Local		Local
SULLIVAN RD	C-20-0034	Major Rural Local	Minor Rural Local		Local
SUMMERBREIZE CT	C-08-0198	Minor Rural Local			Local
SUMMER DR	C-01-0071	Minor Rural Local	Minor Rural Local		Local
SUMMER DR	C-01-0071	Minor Rural Local	Minor Rural Local		Local
SJMMER LN	C-08-0151	Minor Rural Local	Minor Rural Local		Local
SJMMER PL	C-05-0049A	Minor Urban Local	Minor Rural Local	Yes	Local
SJMMER WAY	C-07-0078A	Minor Rural Local	Minor Rural Local		Local
SJMMER WAY	C-07-0078A	Minor Rural Local	Minor Rural Local		Local
SJMMERFIELD LN	C-06-0085A	Major Rural Local	Minor Rural Local		Local
SJMMERFIELD LN	C-06-0085A	Major Rural Local	Minor Rural Local		Local
SUN BLVD	C-01-0029K	Major Urban Local	Minor Rural Local	Yes	Local
SUN BLVD	C-01-0029K	Major Urban Local	Minor Rural Local	Yes	Local
SUN BLVD	C-01-0029K	Major Urban Local	Minor Rural Local	Yes	Local
SUN BLVD	C-01-0029K	Major Urban Local	Minor Rural Local	Yes	Local
SUN BLVD	C-01-0029K	Major Urban Local	Minor Rural Local	Yes	Local
SUN CHASE DR	C-02-0040A	Minor Rural Local	Minor Rural Local		Local
SUN CHASE RD	C-10-0273	Minor Urban Local	Minor Rural Local	Yes	Local

SUN CHASE RD	C-10-0273	Minor Urban Local	Minor Rural Local	Yes	Local
SUNDOWNER BLVD	C-11-0029D	Minor Rural Local	Minor Rural Local		Local
SUNDOWNER BLVD	C-11-0029D	Minor Rural Local	Minor Rural Local		Local
SUNDOWNER BLVD	C-11-0029D	Minor Rural Local	Minor Rural Local		Local
SUNDOWNER BLVD	C-11-0029D	Minor Rural Local	Minor Rural Local		Local
SUNNY HILL LN	C-09-0161B	Minor Urban Local	Minor Rural Local	Yes	Local
SUNNY LN	C-09-0033B	Minor Urban Local	Minor Rural Local	Yes	Local
SUNNY SHORE LN	C-05-0049	Major Urban Local	Urban Local	Yes	Local
SUNNY SHORE LN	C-05-0049	Major Urban Local	Urban Local	Yes	Local
SUNNY SHORE LN	C-05-0049	Major Urban Local	Urban Local	Yes	Local
SUNRISE CIR	C-20-0036	Major Rural Local	Minor Rural Local		Local
SUNRISE CIR	C-20-0036	Major Rural Local	Minor Rural Local		Local
SUNRISE CIR	C-20-0036	Major Rural Local	Minor Rural Local		Local
SUNRISE CIR	C-20-0036	Major Rural Local	Minor Rural Local		Local
SUNRISE CIR	C-20-0036	Major Rural Local	Minor Rural Local		Local
SUNRISE CIR	C-20-0036	Major Rural Local	Minor Rural Local		Local
SUNRISE CIR	C-20-0036	Major Rural Local	Minor Rural Local		Local
SUNRISE DR	C-15-0152	Major Urban Local	Minor Rural Local	Yes	Local
SUNRISE DR	C-15-0152	Major Urban Local	Minor Rural Local	Yes	Local
SUNRISE HARBOUR DR	C-10-0198C	Minor Urban Local	Urban Local	Yes	Local
SUNRISE VIEW	C-10-0198B	Minor Urban Local	Urban Local	Yes	Local
SUNSET CT	C-02-0014	Minor Urban Local	Minor Rural Local	Yes	Local
SUNSET CT	C-07-0018I	Major Urban Local	Minor Rural Local	Yes	Local
SUNSET CT	C-07-0018I	Major Urban Local	Minor Rural Local	Yes	Local
SUNSET DR	C-09-0232	Major Urban Local	Urban Local	Yes	Local
SUNSET DR	C-09-0232	Major Urban Local	Urban Local	Yes	Local
SUNSET DR	C-09-0232	Major Urban Local	Urban Local	Yes	Local
SUNSET DR	C-09-0232	Major Urban Local	Urban Local	Yes	Local
SUNSET DR	C-16-0115	Minor Rural Local	Minor Rural Local		Local
SUNSET FOREST RD	C-09-0178	Major Urban Local	Urban Local	Yes	Local
SUNSET FOREST RD	C-09-0178	Major Urban Local	Urban Local	Yes	Local
SUNSET FOREST RD	C-09-0178	Major Urban Local	Urban Local	Yes	Local
SUNSET FOREST RD	C-09-0178	Major Urban Local	Urban Local	Yes	Local
SUNSET FOREST RD	C-09-0178	Major Urban Local	Urban Local	Yes	Local
SUNSET FOREST RD	C-09-0178	Major Urban Local	Urban Local	Yes	Local
SUNSET HILLS DR	C-08-0090	Minor Rural Local	Minor Rural Local		Local
SUNSET LN	C-08-0118	Major Rural Local	Minor Rural Local		Local
SUNSET LN	C-08-0118	Major Rural Local	Minor Rural Local		Local
SUNSET LN	C-08-0118	Major Rural Local	Minor Rural Local		Local
SUPREME INDUSTRIAL DR	C-05-0108	Minor Rural Local	Urban Local		Local
SURFSIDE DR	C-09-0123	Minor Urban Local	Minor Rural Local	Yes	Local
SURREY LN	C-10-0102A	Minor Urban Local	Minor Rural Local	Yes	Local
SURRY DR	C-03-0034C	Minor Rural Local	Minor Rural Local		Local

SUSAN BLN	C-17-0064A	Minor Rural Local	Minor Rural Local		Local
SUSAN ST	C-09-0348	Minor Urban Local	Urban Local	Yes	Local
SUSIE RD	C-07-0026	Major Urban Local	Minor Rural Local	Yes	Local
SUSIE RD	C-07-0026	Major Urban Local	Minor Rural Local		Local
SUSIE RD	C-07-0026	Major Urban Local	Minor Rural Local	Yes	Local
SUSIE RD	C-07-0026	Major Urban Local	Minor Rural Local	Yes	Local
SUSSEX WAY	C-09-0095	Major Urban Local	Urban Local	Yes	Local
SUSSEX WAY	C-09-0095	Major Urban Local	Urban Local	Yes	Local
SUSSEX WAY	C-09-0095	Major Urban Local	Urban Local	Yes	Local
SUSSEX WAY	C-09-0095	Major Urban Local	Urban Local	Yes	Local
SUSSEX WAY	C-09-0095	Major Urban Local	Urban Local	Yes	Local
SUSSEX WAY	C-09-0095	Major Urban Local	Urban Local	Yes	Local
SUSSEX WAY	C-09-0095	Major Urban Local	Urban Local	Yes	Local
SUSSEX WAY	C-09-0095A	Minor Urban Local	Urban Local	Yes	Local
SUSSEX WAY	C-09-0095B	Minor Urban Local	Urban Local	Yes	Local
SUTHERLAND DR	C-18-0022	Major Rural Local	Minor Rural Local		Local
SUTHERLAND DR	C-18-0022	Major Rural Local	Minor Rural Local		Local
SUTHERLAND RD	C-15-0132A	Minor Urban Local	Minor Rural Local	Yes	Local
SUTTON PL	C-10-0203	Minor Urban Local	Urban Local	Yes	Local
SWAIN ST	C-09-0260	Major Urban Local	Urban Local	Yes	Local
SWAIN ST	C-09-0260	Major Urban Local	Urban Local	Yes	Local
SWAIN ST	C-09-0260	Major Urban Local	Urban Local	Yes	Local
SWANEY CIR	C-04-0038	Major Rural Local	Minor Rural Local	Yes	Local
SWEET FARM RD	C-14-0103	Minor Urban Local	Minor Rural Local	Yes	Local
SWEET FARM RD	C-14-0103	Minor Urban Local	Minor Rural Local	Yes	Local
SWEET GUM TRL	C-10-0185	Minor Urban Local	Minor Rural Local	Yes	Local
SWEET GUM TRL	C-10-0185	Minor Urban Local	Minor Rural Local	Yes	Local
SWEET SPRINGS	C-09-0390	Minor Urban Local	Urban Local	Yes	Local
SWEETBAY LN	C-02-0161	Minor Rural Local	Minor Rural Local		Local
SWEETBRIAR CIR	C-09-0296	Major Urban Local	Urban Local	Yes	Local
SWEETBRIAR CIR	C-09-0296	Major Urban Local	Urban Local	Yes	Local
SWEETBRIAR CIR	C-09-0296	Major Urban Local	Urban Local	Yes	Local
SWEETBRIAR CIR	C-09-0296	Major Urban Local	Urban Local	Yes	Local
SWEETBRIAR CIR	C-09-0296	Major Urban Local	Urban Local	Yes	Local
SWEETBRIAR CIR	C-09-0296A	Minor Urban Local	Urban Local	Yes	Local
SWEETBRIAR CIR	C-09-0296B	Minor Urban Local	Urban Local	Yes	Local
SWEIETGUM CIR	C-06-0034A	Major Urban Local	Minor Rural Local	Yes	Local
SWEIETGUM CIR	C-06-0034A	Major Urban Local	Minor Rural Local	Yes	Local
SWEETGUM CIR	C-06-0034A	Major Urban Local	Minor Rural Local	Yes	Local
SWEETGUM CIR	C-06-0034B	Minor Urban Local	Minor Rural Local	Yes	Local
SWEETGUM CIR	C-06-0034B	Minor Urban Local	Minor Rural Local	Yes	Local
SWEETGUM CIR	C-06-0034C	Minor Urban Local	Minor Rural Local	Yes	Local
SWEETGUM DR	C-18-0092	Major Urban Local	Minor Rural Local	Yes	Local

SWEETGUM DR	C-18-0092	Major Urban Local	Minor Rural Local	Yes	Local
SWEETGUM DR	C-18-0092	Major Urban Local	Minor Rural Local	Yes	Local
SWEETWATER CT	C-01-0031D	Minor Urban Local	Minor Rural Local	Yes	Local
SWINTON RD	C-08-0081	Minor Rural Local	Minor Rural Local		Local
SWINTON RD	C-08-0081	Minor Rural Local	Minor Rural Local		Local
SWITCHETTS RD	C-19-0025A	Minor Rural Local	Minor Rural Local		Local
SYCAMORE DR	C-09-0362	Major Urban Local	Urban Local	Yes	Local
SYCAMORE DR	C-09-0362	Major Urban Local	Urban Local	Yes	Local
SYCAMORE DR	C-09-0362	Major Urban Local	Urban Local	Yes	Local
SYCAMORE DR	C-09-0362	Major Urban Local	Urban Local	Yes	Local
SYCAMORE DR	C-09-0362	Major Urban Local	Urban Local	Yes	Local
SYCAMORE ST	C-09-0064	Major Urban Local	Minor Rural Local	Yes	Local
SYCAMORE ST	C-09-0064	Major Urban Local	Minor Rural Local	Yes	Local
SYDNEY LN	C-02-0052	Minor Rural Local	Minor Rural Local		Local
SYLVESTER DR	C-17-0072A	Minor Rural Local	Minor Rural Local		Local
SYLVIA RD	C-14-0014	Minor Rural Local	Minor Rural Local		Local
SYLVIA RD	C-14-0014	Minor Rural Local	Minor Rural Local		Local
SYRACUSE RD	C-02-0020	Major Urban Local	Minor Rural Local	Yes	Local
SYRACUSE RD	C-02-0020	Major Urban Local	Minor Rural Local	Yes	Local
SYRACUSE RD	C-02-0020	Major Urban Local	Minor Rural Local	Yes	Local
SYRACUSE RD	C-02-0020	Major Urban Local	Minor Rural Local	Yes	Local
SYRACUSE RD	C-02-0020	Major Urban Local	Minor Rural Local	Yes	Local
TABITHA CT	C-09-0226A	Minor Urban Local	Urban Local	Yes	Local
TALL OAKS CIR	C-01-0097	Minor Urban Local	Minor Rural Local	Yes	Local
TALL OAKS CIR	C-01-0097	Minor Urban Local	Minor Rural Local	Yes	Local
TALL PINES RD	C-09-0163C	Minor Urban Local	Minor Rural Local	Yes	Local
TALL SHIP DR	C-04-0147	Minor Rural Local	Minor Rural Local		Local
TALL SHIP DR	C-04-0147	Minor Rural Local	Minor Rural Local		Local
TALLEY CT	C-10-0043D	Minor Urban Local	Minor Rural Local	Yes	Local
TALON CT	C-14-0100	Minor Rural Local	Minor Rural Local		Local
TANGLEWOOD RD	C-18-0091	Minor Urban Local	Minor Rural Local	Yes	Local
TANGLEWOOD RD	C-18-0091	Minor Rural Local	Minor Rural Local		Local
TARA DR	C-02-0021D	Minor Urban Local	Minor Rural Local	Yes	Local
TARA DR	C-02-0021F	Minor Urban Local	Minor Rural Local	Yes	Local
TARA DR	C-02-0021F	Minor Urban Local	Minor Rural Local	Yes	Local
TARLETON RD	C-08-0091	Minor Rural Local	Minor Rural Local		Local
TARLETON RD	C-08-0091	Minor Rural Local	Minor Rural Local		Local
TARLETON RD	C-08-0092	Minor Rural Local	Minor Rural Local		Local
TARLETON RD	C-08-0092A	Minor Rural Local	Minor Rural Local		Local
TARLETON RD	C-08-0092A	Minor Rural Local	Minor Rural Local		Local
TARRYTOWN LN	C-10-0039	Minor Urban Local	Urban Local	Yes	Local
TARRYTOWN LN	C-10-0039	Minor Urban Local	Urban Local	Yes	Local
TATE DR	C-12-0028	Minor Rural Local	Minor Rural Local		Local

TAYLOR RD	C-19-0010	Minor Rural Collector	Major Rural Local		Collector
TAYLOR RD	C-19-0010	Minor Rural Collector	Major Rural Local		Collector
TAYLOR RD	C-19-0010	Minor Rural Collector	Major Rural Local		Collector
TAYLOR RD	C-19-0010	Minor Rural Collector	Major Rural Local		Collector
TAYLOR RD	C-19-0010	Minor Rural Collector	Major Rural Local		Collector
TAYLOR RD	C-19-0010	Minor Rural Collector	Major Rural Local		Collector
TAYLORS TRL	C-10-0120A	Minor Urban Local	Minor Rural Local	Yes	Local
TEA LEAF CT	C-09-0467	Minor Rural Local	Major Rural Local		Local
TEA ROSE CT	C-09-0198A	Minor Urban Local	Urban Local	Yes	Local
TEAKWOOD DR	C-09-0369A	Minor Urban Local	Minor Rural Local	Yes	Local
TEAL CT	C-02-0148	Minor Urban Local	Minor Rural Local	Yes	Local
TEARDROP DR	C-16-0067A	Minor Rural Local	Minor Rural Local		Local
TEARDROP DR	C-16-0067A	Minor Rural Local	Minor Rural Local		Local
TEMPLETON AVE	C-15-0050	Major Urban Local	Urban Local	Yes	Local
TEMPLETON AVE	C-15-0050	Major Urban Local	Urban Local	Yes	Local
TEMPLEWOOD CT	C-06-0114	Minor Rural Local	Minor Rural Local		Local
TERESA AVE	C-09-0176	Minor Rural Local	Minor Rural Local		Local
TERRA OAK CT	C-02-0020C	Minor Urban Local	Minor Rural Local	Yes	Local
TERRACE LN	C-15-0127	Major Urban Local	Urban Local	Yes	Local
TERRACE LN	C-15-0127	Major Urban Local	Urban Local	Yes	Local
TERRACE LN	C-15-0127	Major Urban Local	Urban Local	Yes	Local
TERRAPIN DR	C-07-0058C	Minor Urban Local	Minor Rural Local	Yes	Local
TERRI ACRES	C-02-0010	Minor Urban Local	Minor Rural Local	Yes	Local
TERRY LEE DR	C-02-0058	Minor Rural Local	Minor Rural Local		Local
THETRACE	C-18-0110	Major Rural Local	Minor Rural Local		Local
THE TRACE	C-18-0110	Major Rural Local	Minor Rural Local		Local
THE TRACE	C-18-0110	Major Rural Local	Minor Rural Local		Local
THIRD ST	C-05-0081	Minor Urban Collector	Minor Rural Local	Yes	Collector
THIRD ST	C-05-0081	Minor Urban Collector	Minor Rural Local	Yes	Collector
THRD ST	C-05-0081	Minor Urban Collector	Minor Rural Local	Yes	Collector
THOM TRL	C-02-0126K	Minor Urban Local	Minor Rural Local		Local
THOMAS DR	C-07-0018J	Major Urban Local	Minor Rural Local	Yes	Local
THOMAS DR	C-07-0018J	Major Urban Local	Minor Rural Local	Yes	Local
THOMAS WELBORN RD	C-04-0101B	Major Rural Local	Minor Rural Local		Local
THOMAS WELBORN RD	C-04-0101B	Major Rural Local	Minor Rural Local		Local
THOMAS WELBORN RD	C-04-0101B	Major Rural Local	Minor Rural Local		Local
THOMASON CIR	C-09-0014	Minor Urban Local	Minor Rural Local	Yes	Local
THOMPSON RD	C-05-0035	Minor Rural Local	Minor Rural Local		Local
THOMPSON RD	C-10-0113	Minor Rural Local	Minor Rural Local		Local
THOMPSON RD	C-10-0113	Minor Rural Local	Minor Rural Local		Local
THOMPSON RD	C-15-0163A	Minor Rural Local	Major Rural Local		Local
THOMPSON RD	C-15-0163A	Minor Rural Local	Major Rural Local		Local

THOMPSON ST	C-12-0059	Major Rural Local	Minor Rural Local		Local
THOMPSON ST	C-12-0059	Major Rural Local	Minor Rural Local		Local
THORNCLIFF PL	C-09-0420	Major Urban Local	Urban Local	Yes	Local
THORNCLIFF PL	C-09-0420	Major Urban Local	Urban Local	Yes	Local
THORNWOOD DR	C-06-0105	Minor Rural Local	Minor Rural Local		Local
THORNWOOD DR	C-06-0105	Minor Rural Local	Minor Rural Local		Local
THRASHER RD	C-05-0059A	Minor Rural Local	Minor Rural Local		Local
THREE J RD	C-01-0029J	Minor Urban Local	Minor Rural Local	Yes	Local
THRELKELD BLVD	C-05-0093	Minor Rural Local	Minor Rural Local		Local
THURMOND DR	C-16-0077A	Minor Rural Local	Minor Rural Local		Local
TIBWIN RD	C-01-0136A	Minor Urban Local	Minor Rural Local	Yes	Local
TIBWIN RD	C-01-0136A	Minor Urban Local	Minor Rural Local	Yes	Local
TIFFANY DR	C-09-0199	Major Urban Local	Urban Local	Yes	Local
TIFFANY DR	C-09-0199	Major Urban Local	Urban Local	Yes	Local
TIFFANY DR	C-09-0199	Major Urban Local	Urban Local	Yes	Local
TIFFANY DR	C-09-0199	Major Urban Local	Urban Local	Yes	Local
TIFFANY DR	C-09-0199	Major Urban Local	Urban Local	Yes	Local
TIFFANY DR	C-09-0199	Major Urban Local	Urban Local	Yes	Local
TIGER LN	C-08-0090A	Minor Rural Local	Minor Rural Local		Local
TILLMAN AND HARRIS DR	C-16-0063A	Minor Rural Local	Minor Rural Local		Local
TILLOTSON RD	C-14-0085	Minor Rural Collector	Minor Rural Collector		Collector
TILLOTSON RD	C-14-0085	Minor Rural Collector	Minor Rural Collector		Collector
TILLOTSON RD	C-14-0085	Minor Rural Collector	Minor Rural Collector		Collector
TILLOTSON RD	C-14-0085	Minor Rural Collector	Minor Rural Collector		Collector
TILLOTSON RD	C-14-0085	Minor Rural Collector	Minor Rural Collector		Collector
TILLOTSON RD	C-14-0085	Minor Rural Collector	Minor Rural Collector		Collector
TIMBER LN	C-09-0360	Major Urban Local	Urban Local	Yes	Local
TIMBER LN	C-09-0360	Major Urban Local	Urban Local	Yes	Local
TIMBER LN	C-09-0360	Major Urban Local	Urban Local	Yes	Local
TIMBER LN	C-09-0360	Major Urban Local	Urban Local	Yes	Local
TIMBER LN	C-09-0360	Major Urban Local	Urban Local	Yes	Local
TIMBER LN	C-09-0360	Major Urban Local	Urban Local	Yes	Local
TIMBER LN	C-09-0360	Major Urban Local	Urban Local	Yes	Local
TIMBER LN	C-09-0363	Minor Urban Local	Urban Local	Yes	Local
TIMBER RD	C-02-0071	Major Rural Local	Minor Rural Local		Local
TIMBER RD	C-02-0071	Major Rural Local	Minor Rural Local		Local
TIMBER ROCK RD	C-05-0033	Minor Rural Local	Minor Rural Local		Local
TIMBER ROCK RD	C-05-0033	Minor Rural Local	Minor Rural Local		Local
TIMBER ROCK RD	C-05-0034	Minor Rural Local	Minor Rural Local		Local
TIMBER TRACE WAY	C-02-0145	Minor Urban Local	Minor Rural Local	Yes	Local
TIMBERLAKE RD	C-09-0135	Major Urban Local	Urban Local	Yes	Local
TIMBERLAKE RD	C-09-0135	Major Urban Local	Urban Local	Yes	Local
TIMBERLAKE RD	C-09-0135	Major Urban Local	Urban Local	Yes	Local

TIMBERLAKE RD	C-09-0135	Major Urban Local	Urban Local	Yes	Local
TIMBERLAKE RD	C-09-0135	Major Urban Local	Urban Local	Yes	Local
TIMBERLAKE RD	C-09-0135	Major Urban Local	Urban Local	Yes	Local
TIMBROOKE WAY	C-01-0027	Major Urban Local	Minor Rural Local	Yes	Local
TIMBROOKE WAY	C-01-0027	Major Urban Local	Minor Rural Local	Yes	Local
TIMBROOKE WAY	C-01-0027	Major Urban Local	Minor Rural Local	Yes	Local
TIMMS RD	C-02-0054	Minor Urban Collector	Minor Rural Collector	Yes	Collector
TIMMS RD	C-02-0054	Minor Urban Collector	Minor Rural Collector	Yes	Collector
TIMMS RD	C-02-0054	Minor Urban Collector	Minor Rural Collector	Yes	Collector
TIMMS RD	C-02-0054	Minor Urban Collector	Minor Rural Collector	Yes	Collector
TIMMS RD	C-02-0054	Minor Urban Collector	Minor Rural Collector	Yes	Collector
TIMMS RD	C-02-0054	Minor Urban Collector	Minor Rural Collector	Yes	Collector
TIMMS RD	C-02-0054	Minor Urban Collector	Minor Rural Collector	Yes	Collector
TIMMS RD	C-02-0054	Minor Urban Collector	Minor Rural Collector	Yes	Collector
TIMMS RD	C-02-0054	Minor Urban Collector	Minor Rural Collector	Yes	Collector
TIMMS RD	C-02-0054	Minor Rural Collector	Minor Rural Collector		Collector
TIMMS RD	C-02-0054	Minor Rural Collector	Minor Rural Collector		Collector
TINY GREER RD	C-18-0067	Major Rural Local	Minor Rural Local		Local
TINY GREER RD	C-18-0067	Major Rural Local	Minor Rural Local		Local
TINY MCCONNIELL RD	C-13-0027	Major Rural Local	Minor Rural Local		Local
TINY MCCONNIELL RD	C-13-0027	Major Rural Local	Minor Rural Local		Local
TINY MCCONNIELL RD	C-13-0027	Major Rural Local	Minor Rural Local		Local
TINY TILLER RD	C-16-0078	Minor Rural Local	Minor Rural Local		Local
TODD RD	C-11-0024	Major Rural Local	Minor Rural Local		Local
TODD RD	C-11-0024	Major Rural Local	Minor Rural Local		Local
TODD RD	C-19-0016	Minor Rural Collector	Major Rural Local		Collector
TODD RD	C-19-0016	Minor Rural Collector	Major Rural Local		Collector
TODD RD	C-19-0016	Minor Rural Collector	Major Rural Local		Collector
TODD RD	C-19-0016	Minor Rural Collector	Major Rural Local		Collector
TODD RD	C-19-0016	Minor Rural Collector	Major Rural Local		Collector
TODD RD	C-19-0016	Minor Rural Collector	Major Rural Local		Collector
TODD ST	C-15-0099D	Major Urban Local	Urban Local	Yes	Local
TODD ST	C-15-0099D	Major Urban Local	Urban Local	Yes	Local
TODD ST	C-15-0099D	Major Urban Local	Urban Local	Yes	Local
TOLIVER LN	C-09-0412	Minor Rural Local	Minor Rural Local		Local
TOLKIEN DR	C-10-0307	Minor Urban Local	Minor Rural Local	Yes	Local
TOLLISON RD	C-01-0162	Minor Urban Local	Minor Rural Local		Local
TOM MARTIN RD	C-08-0016	Major Rural Local	Minor Rural Local		Local
TONEY CREEK RD	C-07-0012	Major Rural Local	Major Rural Local		Local
TONEY CREEK RD	C-07-0012	Major Rural Local	Major Rural Local		Local
TONEY CREEK RD	C-07-0012	Major Rural Local	Major Rural Local		Local
TONEY CREEK RD	C-07-0012	Major Rural Local	Major Rural Local		Local

[illegible]

TRAVIS RD	C-12-0020	Minor Urban Collector	Major Rural Local	Yes	Collector
TRAVIS RD	C-12-0020	Minor Urban Collector	Major Rural Local	Yes	Collector
TRAVIS RD	C-12-0020	Minor Urban Collector	Major Rural Local	Yes	Collector
TRAVIS RD	C-12-0020	Minor Urban Collector	Major Rural Local	Yes	Collector
TRAVIS RD	C-12-0020	Minor Urban Collector	Major Rural Local	Yes	Collector
TRAVIS RD	C-12-0020	Minor Urban Collector	Major Rural Local	Yes	Collector
TRAYBON CT	C-01-0032	Minor Urban Local	Minor Rural Local	Yes	Local
TRAYBON CT	C-01-0032	Minor Urban Local	Minor Rural Local	Yes	Local
TRAYNUM PL	C-10-0109	Minor Rural Local	Minor Rural Local		Local
TRAYNUM RD	C-10-0090	Minor Urban Local	Minor Rural Local	Yes	Local
TRAYWICK DR	C-14-0073	Minor Rural Local	Minor Rural Local		Local
TREASURE LN	C-17-0045A	Minor Rural Local	Minor Rural Local		Local
TRESCOTT LN	C-02-0228	Minor Urban Local	Minor Rural Local	Yes	Local
TRIBBLE RD	C-20-0015	Minor Rural Collector	Minor Rural Local		Collector
TRIBBLE RD	C-20-0015	Major Rural Local	Minor Rural Local		Local
TRINITY CHURCH DR	C-16-0043	Minor Rural Local	Minor Rural Local		Local
TRIBE LN	C-14-0077	Major Rural Local	Minor Rural Local		Local
TRIBE LN	C-14-0077	Major Rural Collector	Minor Rural Local		Collector
TRIBE LN	C-14-0077	Major Rural Local	Minor Rural Local		Local
TRIPLE OAK DR	C-04-0111A	Minor Urban Local	Minor Rural Local	Yes	Local
TRIPP RD	C-02-0064	Major Urban Local	Minor Rural Local	Yes	Local
TRIPP RD	C-02-0064	Major Urban Local	Minor Rural Local	Yes	Local
TRIPP RD	C-02-0064	Major Urban Local	Minor Rural Local	Yes	Local
TRIPP RD	C-02-0064	Major Urban Local	Minor Rural Local	Yes	Local
TROPICAL WAY	C-10-0319	Major Urban Local		Yes	Local
TROPICAL WAY	C-10-0319	Major Urban Local		Yes	Local
TROTTER RD	C-06-0062	Major Rural Local	Major Rural Local		Local
TROTTER RD	C-06-0062	Major Rural Local	Major Rural Local		Local
TROTTER RD	C-12-0043	Minor Rural Local	Minor Rural Local		Local
TROY HUNTER CT	C-10-0043C	Minor Urban Local	Minor Rural Local	Yes	Local
TRUDY LN	C-10-0096A	Minor Rural Local	Minor Rural Local		Local
TRUDY LN	C-10-0096A	Minor Rural Local	Minor Rural Local		Local
TRUE TEMPER RD	C-15-0148A	Major Urban Local	Urban Local	Yes	Local
TRUMP POINTE	C-12-0042	Minor Urban Local	Minor Rural Local	Yes	Local
TRUSLER RD	C-08-0098	Minor Rural Local	Minor Rural Local		Local
TRUSLER VIEW RD	C-05-0056H	Minor Rural Local	Minor Rural Local		Local
TUCKER DR	C-12-0069	Minor Rural Local	Minor Rural Local		Local
TUCKER DR	C-12-0069	Minor Rural Local	Minor Rural Local		Local
TUCKER DR	C-17-0068	Minor Rural Local	Minor Rural Local		Local
TUCKER RD	C-01-0020	Minor Urban Local	Minor Rural Local	Yes	Local
TUDOR DR	C-14-0084	Minor Rural Local	Minor Rural Local		Local
TULIP TREE CT	C-02-0014I	Minor Urban Local	Minor Rural Local	Yes	Local
TULLY DR	C-06-0121	Major Rural Local	Minor Rural Local		Local

TULLY DR	C-06-0121	Major Rural Local	Minor Rural Local		Local
TULLY DR	C-06-0121	Major Rural Local	Minor Rural Local		Local
TULLY DR	C-06-0121	Major Rural Local	Minor Rural Local		Local
TURBINE CT	C-15-0209	Minor Urban Local	Minor Rural Local	Yes	Local
TURK RD	C-08-0036	Major Rural Local	Minor Rural Local		Local
TURK RD	C-08-0036	Major Rural Local	Minor Rural Local		Local
TURK RD	C-08-0036	Major Rural Local	Minor Rural Local		Local
TURK RD	C-08-0036	Major Rural Local	Minor Rural Local		Local
TURK RD	C-08-0036	Major Rural Local	Minor Rural Local		Local
TURKEY LN	C-18-0105	Minor Rural Local	Minor Rural Local		Local
TURKEY TRÖT RD	C-06-0030B	Major Rural Local	Minor Rural Local		Local
TURKEY TRÖT RD	C-06-0030B	Major Rural Local	Minor Rural Local		Local
TURKEY TRÖT RD	C-06-0030B	Major Rural Local	Minor Rural Local		Local
TURKEY TRÖT RD	C-06-0110	Minor Rural Local	Minor Rural Local		Local
TJRNIBERRY DR	C-06-0130	Minor Rural Local	Minor Rural Local		Local
TJRNIBERRY DR	C-06-0130	Minor Rural Local	Minor Rural Local		Local
TJRNIER RD	C-12-0052	Major Rural Local	Minor Rural Local		Local
TURNER RD	C-12-0052	Major Rural Local	Minor Rural Local		Local
TURNER TRL	C-02-0132B	Minor Urban Local	Minor Rural Local	Yes	Local
TURNER TRL	C-02-0132B	Minor Urban Local	Minor Rural Local	Yes	Local
TURPIN RD	C-16-0089	Major Rural Local	Minor Rural Local		Local
TURPIN RD	C-16-0089	Major Rural Local	Minor Rural Local		Local
TURPIN RD	C-16-0089	Major Rural Local	Minor Rural Local		Local
TUSCANY DR	C-10-0285	Major Rural Local	Minor Rural Local		Local
TUSCANY DR	C-10-0285	Major Rural Local	Minor Rural Local		Local
TUSCANY DR	C-10-0285	Major Rural Local	Minor Rural Local		Local
TUSCANY DR	C-10-0285	Major Rural Local	Minor Rural Local		Local
TWELVE OAKS DR	C-10-0151A	Minor Urban Local	Minor Rural Local	Yes	Local
TWIG LN	C-15-0059	Minor Urban Local	Urban Local	Yes	Local
TWIN COVE RD	C-20-0059	Minor Rural Local	Minor Rural Local		Local
TWIN LAKE DR	C-10-0171	Minor Urban Local	Urban Local	Yes	Local
TWIN LAKES CT	C-10-0172	Minor Urban Local	Urban Local	Yes	Local
TWIN LAKES DR	C-10-0166	Major Urban Local	Urban Local	Yes	Local
TWIN LAKES DR	C-10-0166	Major Urban Local	Urban Local	Yes	Local
TWIN LAKES DR	C-10-0166	Major Urban Local	Urban Local	Yes	Local
TWIN LAKES DR	C-10-0166	Major Urban Local	Urban Local	Yes	Local
TWIN LAKES DR	C-10-0172A	Minor Urban Local	Urban Local	Yes	Local
TWIN OAKS DR	C-10-0141	Minor Urban Local	Minor Rural Local	Yes	Local
TWIN OAKS LN	C-06-0035A	Minor Rural Local	Minor Rural Local		Local
TWO NOTCH TRL	C-02-0024	Minor Urban Local	Minor Rural Local	Yes	Local
TWO NOTCH TRL	C-02-0024	Minor Rural Local	Minor Rural Local		Local
TYLER CT	C-02-0128D	Minor Rural Local	Minor Rural Local		Local
TYRA LN	C-20-0090	Minor Rural Local	Minor Rural Local		Local

UNION HIGH DR	C-18-0037	Major Urban Local	Minor Rural Local	Yes	Local
UNION HIGH DR	C-18-0037	Major Urban Local	Minor Rural Local	Yes	Local
UNITED AVE	C-05-0098	Minor Rural Local	Minor Rural Local		Local
UTZ LN	C-11-0041B	Minor Rural Local	Minor Rural Local		Local
VALENTINE ST	C-15-0312	Minor Urban Local	Urban Local	Yes	Local
VALENTINE ST	C-15-0312	Minor Urban Local	Urban Local	Yes	Local
VALLEY CT	C-09-0049A	Minor Urban Local	Minor Rural Local	Yes	Local
VALLEY DALE DR	C-09-0122	Minor Urban Local	Minor Rural Local	Yes	Local
VALLEY DALE DR	C-09-0122	Minor Urban Local	Minor Rural Local	Yes	Local
VALLEY DR	C-08-0018E	Major Rural Local	Minor Rural Local		Local
VALLEY DR	C-08-0018E	Major Rural Local	Minor Rural Local		Local
VALLEY DR	C-09-0049	Major Urban Local	Minor Rural Local	Yes	Local
VALLEY DR	C-09-0049	Major Urban Local	Minor Rural Local	Yes	Local
VALLEY DR	C-09-0049	Major Urban Local	Minor Rural Local	Yes	Local
VALLEY RD	C-09-0139	Major Urban Local	Urban Local	Yes	Local
VALLEY RD	C-09-0139	Major Urban Local	Urban Local	Yes	Local
VALLEY RD	C-09-0139B	Minor Urban Local	Urban Local	Yes	Local
VAN CIR	C-17-0041A	Minor Rural Local	Minor Rural Local		Local
VAN HENRY LN	C-02-0211	Major Rural Collector	Major Rural Collector		Collector
VAN MARTIN RD	C-10-0046	Major Urban Local	Minor Rural Local	Yes	Local
VAN MARTIN RD	C-10-0046	Major Urban Local	Minor Rural Local	Yes	Local
VANDALE PL	C-09-0292	Major Rural Local	Minor Rural Local		Local
VANDALE PL	C-09-0292	Major Rural Local	Minor Rural Local		Local
VANDALE PL	C-09-0292	Major Rural Local	Minor Rural Local		Local
VANDIVER RD	C-10-0098	Minor Urban Collector	Major Rural Local	Yes	Collector
VANDIVER RD	C-10-0098	Minor Urban Collector	Major Rural Local	Yes	Collector
VANDIVER RD	C-10-0098	Minor Urban Collector	Major Rural Local	Yes	Collector
VANDIVER ST	C-15-0047	Major Urban Local	Urban Local	Yes	Local
VANDIVER ST	C-15-0047	Major Urban Local	Urban Local	Yes	Local
VANDIVER ST	C-15-0047	Major Urban Local	Urban Local	Yes	Local
VANESSA RAE LN	C-04-0186	Minor Urban Local	Minor Rural Local	Yes	Local
VANESSA RAE LN	C-04-0186	Minor Urban Local	Minor Rural Local	Yes	Local
VANESSA RAE LN	C-04-0186	Minor Urban Local	Minor Rural Local	Yes	Local
VANWOOD DR	C-14-0068	Minor Rural Local	Minor Rural Local		Local
VANWOOD DR	C-14-0068	Minor Rural Local	Minor Rural Local		Local
VARENNES CHURCH RD	C-16-0014	Minor Rural Collector	Minor Rural Collector		Collector
VARENNES CHURCH RD	C-16-0014	Minor Rural Collector	Minor Rural Collector		Collector
VARENNES CHURCH RD	C-16-0014	Minor Rural Collector	Minor Rural Collector		Collector
VAUGHN RD	C-19-0039	Minor Rural Local	Minor Rural Local		Local
VAUGHN ST	C-15-0064	Major Urban Local	Urban Local	Yes	Local
VENUS CT	C-01-0029P	Minor Urban Local	Minor Rural Local	Yes	Local
VERNON CIR	C-16-0092	Minor Rural Local	Minor Rural Local		Local
VERNON ST	C-07-0072	Minor Urban Local	Minor Rural Local	Yes	Local

VERNON ST	C-07-0093	Minor Urban Local	Minor Rural Local	Yes	Local
VERSAILLES AVE	C-09-0126	Minor Urban Local	Minor Rural Local	Yes	Local
VERSAILLES AVE	C-09-0126	Minor Urban Local	Minor Rural Local	Yes	Local
VERSAILLES AVE	C-09-0126	Minor Urban Local	Minor Rural Local	Yes	Local
VESPER DR	C-10-0049	Major Urban Local	Minor Rural Local	Yes	Local
VETERANS ST	C-09-0233	Minor Urban Local	Urban Local	Yes	Local
VETERANS ST	C-09-0233	Minor Urban Local	Urban Local	Yes	Local
VIAROMA DR	C-10-0283	Major Rural Local	Minor Rural Local		Local
VIAROMA DR	C-10-0283	Major Rural Local	Minor Rural Local		Local
VIAROMA DR	C-10-0283	Major Rural Local	Minor Rural Local		Local
VICKERY CIR	C-12-0047A	Minor Rural Local	Minor Rural Local		Local
VICKERY DR	C-12-0047	Major Rural Local	Minor Rural Local		Local
VICKERY DR	C-12-0047	Major Rural Local	Minor Rural Local		Local
VICKERY DR	C-12-0047	Major Rural Local	Minor Rural Local		Local
VICKI CT	C-15-0201	Minor Urban Local	Minor Rural Local	Yes	Local
VICTOR CIR	C-09-0038	Major Urban Local	Minor Rural Local	Yes	Local
VICTOR CIR	C-09-0038	Major Urban Local	Minor Rural Local	Yes	Local
VICTOR CIR	C-09-0038	Major Urban Local	Minor Rural Local	Yes	Local
VICTORIA WAY	C-02-0053	Major Rural Local	Minor Rural Local		Local
VICTORIA WAY	C-02-0053	Major Rural Local	Minor Rural Local		Local
VICTORIAN DR	C-09-0069	Minor Urban Local	Minor Rural Local	Yes	Local
VICTORY LN	C-14-0083A	Minor Rural Local	Minor Rural Local		Local
VICTORY LN	C-14-0083A	Minor Rural Local	Minor Rural Local		Local
VIDEO WAREHOUSE WAY	C-15-0321	Minor Urban Local	Minor Rural Local	Yes	Local
VIEWMONT DR	C-20-0080	Minor Rural Local	Minor Rural Local		Local
VINEWOOD ST	C-02-0091	Major Urban Local	Minor Rural Local	Yes	Local
VINEWOOD ST	C-02-0091	Major Urban Local	Minor Rural Local	Yes	Local
VINEWOOD ST	C-02-0091	Major Urban Local	Minor Rural Local	Yes	Local
VINEYARD WAY	C-06-0155	Minor Rural Local			Local
VININGS CROSSING	C-10-0334	Major Rural Local	Minor Rural Local		Local
VININGS CROSSING	C-10-0334	Major Rural Local	Minor Rural Local		Local
VININGS CROSSING	C-10-0334	Major Rural Local	Minor Rural Local		Local
VININGS CROSSING	C-10-0334	Major Rural Local	Minor Rural Local		Local
VININGS CROSSING	C-10-0334	Major Rural Local	Minor Rural Local		Local
VININGS CROSSING	C-10-0334	Major Rural Local	Minor Rural Local		Local
VIOLA WAY	C-05-0084A	Minor Rural Local	Minor Rural Local		Local
VISTA DR	C-15-0176C	Minor Rural Local	Minor Rural Local		Local
VISTA ROSE CT	C-10-0272	Minor Urban Local	Minor Rural Local	Yes	Local
VISTA TRL	C-15-0054	Major Urban Local	Urban Local	Yes	Local
VISTA TRL	C-15-0054	Major Urban Local	Urban Local	Yes	Local
VISTA TRL	C-15-0054	Major Urban Local	Urban Local	Yes	Local
VISTA TRL	C-15-0054	Major Urban Local	Urban Local	Yes	Local
VISTA VERDE DR	C-10-0221	Minor Urban Local	Minor Rural Local	Yes	Local

VON HOLLEN DR	C-01-0056	Minor Urban Collector	Minor Rural Collector	Yes	Collector
VOYLES RD	C-05-0056E	Minor Urban Local	Urban Local	Yes	Local
W CHURCH RD	C-02-0132A	Minor Rural Collector	Minor Rural Collector		Collector
W CHURCH RD	C-02-0132A	Minor Rural Collector	Minor Rural Collector		Collector
W CHURCH ST	C-16-0099	Major Rural Local	Minor Rural Local		Local
W CHURCH ST	C-16-0099	Major Rural Local	Minor Rural Local		Local
W CROYDON CT	C-01-0029H	Minor Urban Local	Minor Rural Local	Yes	Local
W CRUETTE ST	C-16-0100	Major Rural Local	Minor Rural Local		Local
W CRUETTE ST	C-16-0100	Major Rural Local	Minor Rural Local		Local
W CRUETTE ST	C-16-0100	Major Rural Local	Minor Rural Local		Local
W LAKE ST	C-16-0103	Major Rural Local	Minor Rural Local		Local
W MOORE ST	C-15-0089A	Minor Urban Collector	Urban Local	Yes	Collector
W MOORE ST	C-15-0089A	Minor Urban Collector	Urban Local	Yes	Collector
W MOORE ST	C-15-0089A	Minor Urban Collector	Urban Local	Yes	Collector
W PARK DR	C-07-0068	Major Urban Local	Minor Rural Local	Yes	Local
W PARK DR	C-07-0068	Major Urban Local	Minor Rural Local	Yes	Local
W PARK DR	C-09-0257A	Minor Urban Local	Urban Local	Yes	Local
W PINEDALE RD	C-09-0287	Major Urban Local	Urban Local	Yes	Local
W PINEDALE RD	C-09-0287	Major Urban Local	Urban Local	Yes	Local
W POINT DR	C-14-0071A	Minor Urban Local	Minor Rural Local	Yes	Local
W SHOCKLEY FERRY RD	C-15-0016	Minor Urban Local	Urban Local	Yes	Local
W SHOCKLEY FERRY RD	C-15-0016	Minor Urban Local	Urban Local	Yes	Local
W SMITH ST	C-01-0240	Major Urban Local	Minor Rural Local	Yes	Local
W STEWART ST	C-01-0178A	Minor Urban Collector	Major Rural Local	Yes	Collector
W T AGNEW CIR	C-17-0072	Minor Rural Local	Minor Rural Local		Local
W T WYATT RD	C-02-0134	Minor Rural Local	Minor Rural Local		Local
W UNION DR	C-18-0035	Major Urban Local	Minor Rural Local	Yes	Local
W UNION DR	C-18-0035	Major Urban Local	Minor Rural Local	Yes	Local
W UNION DR	C-18-0035	Major Urban Local	Minor Rural Local	Yes	Local
W UNION DR	C-18-0035	Major Urban Local	Minor Rural Local	Yes	Local
W W BURTON RD	C-16-0075	Major Rural Local	Major Rural Local		Local
W W BURTON RD	C-16-0075	Major Rural Local	Major Rural Local		Local
W W BURTON RD	C-16-0075	Major Rural Local	Major Rural Local		Local
W WBURTON RD	C-16-0075	Major Rural Local	Major Rural Local		Local
WACCAMAW TRL	C-10-0097	Major Rural Local	Minor Rural Local		Local
WACCAMAW TRL	C-10-0097	Major Rural Local	Minor Rural Local		Local
WACCAMAW TRL	C-10-0097	Major Rural Local	Minor Rural Local		Local
WACO RDG	C-10-0157	Minor Urban Local	Minor Rural Local	Yes	Local
WADE RD	C-07-0045A	Minor Urban Local	Minor Rural Local	Yes	Local
WAITES LN	C-08-0122	Major Rural Local	Minor Rural Local		Local
WAITES LN	C-08-0122	Major Rural Local	Minor Rural Local		Local
WAKEFIELD RD	C-13-0026	Minor Rural Local	Minor Rural Collector		Local
WAKEFIELD RD	C-13-0026B	Minor Rural Local	Minor Rural Local		Local

WAKEFIELD RD	C-13-0026B	Minor Rural Local	Minor Rural Local		Local
WAKEFIELD RD	C-13-0026C	Minor Rural Local	Minor Rural Local		Local
WALKER CIR	C-05-0026	Minor Rural Local	Minor Rural Local		Local
WALKER CIR	C-05-0026	Minor Rural Local	Minor Rural Local		Local
WALKER CIR	C-05-0027	Minor Rural Local	Minor Rural Local		Local
WALKER CIR	C-05-0027	Minor Rural Local	Minor Rural Local		Local
WALKER DR	C-09-0147D	Minor Urban Local	Urban Local	Yes	Local
WALKER RD	C-03-0052	Major Rural Collector	Minor Rural Collector		Collector
WALKER RD	C-03-0052	Major Rural Collector	Minor Rural Collector		Collector
WALKER RD	C-03-0052	Major Rural Collector	Minor Rural Collector		Collector
WALKER WAY	C-10-0232	Major Urban Local	Minor Rural Local	Yes	Local
WALNUT AVE	C-09-0063	Major Urban Local	Minor Rural Local	Yes	Local
WALNUT AVE	C-09-0063	Major Urban Local	Minor Rural Local	Yes	Local
WALNUT AVE	C-09-0063	Major Urban Local	Minor Rural Local	Yes	Local
WALNUT AVE	C-09-0063	Major Urban Local	Minor Rural Local	Yes	Local
WALNUT CREEK WAY	C-01-0218	Minor Urban Local	Minor Rural Local	Yes	Local
WALNUT CREEK WAY	C-01-0218	Minor Urban Local	Minor Rural Local	Yes	Local
WALNUT DR	C-04-0032	Minor Urban Local	Minor Rural Local	Yes	Local
WALNUT DR	C-15-0092	Minor Urban Local	Urban Local	Yes	Local
WALNUT HL	C-01-0052D	Minor Urban Local	Minor Rural Local	Yes	Local
WALNUT WAY	C-09-0011B	Major Rural Local	Minor Rural Local		Local
WALNUT WAY	C-09-0011B	Major Rural Local	Minor Rural Local		Local
WALSH RD	C-16-0073B	Major Rural Local	Minor Rural Local		Local
WALSH RD	C-16-0073B	Major Rural Local	Minor Rural Local		Local
WALTER CHAMBLEE RD	C-09-0281	Minor Rural Local	Minor Rural Local		Local
WALTER DR	C-14-0034	Minor Urban Local	Urban Local	Yes	Local
WALTER DR	C-14-0034	Minor Urban Local	Urban Local	Yes	Local
WALTER WILSON RD	C-18-0086	Major Rural Local	Minor Rural Local		Local
WALTON DR	C-07-0126	Major Rural Local	Minor Rural Local	Yes	Local
WALTZING VINE LN	C-02-0213	Major Rural Local	Minor Rural Local		Local
WALTZING VINE LN	C-02-0213	Major Rural Local	Minor Rural Local		Local
WANDO DR	C-18-0098	Major Urban Local	Minor Rural Local	Yes	Local
WANDO DR	C-18-0098	Major Urban Local	Minor Rural Local	Yes	Local
WANSTEAD CT	C-10-0147D	Minor Urban Local	Minor Rural Local	Yes	Local
WARDLAW RD	C-03-0015	Major Rural Local	Minor Rural Local		Local
WARDLAW RD	C-03-0015	Major Rural Local	Minor Rural Local		Local
WARDLAW ST	C-07-0084	Major Urban Local	Minor Rural Local	Yes	Local
WARDLAW ST	C-07-0084	Major Urban Local	Minor Rural Local	Yes	Local
WARDLAW ST	C-07-0084	Major Urban Local	Minor Rural Local	Yes	Local
WARE CIR	C-04-0074	Major Rural Local	Minor Rural Local		Local
WARE CIR	C-04-0074	Major Rural Local	Minor Rural Local		Local
WARE CIR	C-04-0074	Major Rural Local	Minor Rural Local		Local
WARE CIRCLE EXT	C-04-0075	Minor Rural Local	Minor Rural Local		Local

WARREN WATT RD	C-13-0015	Minor Rural Collector	Minor Rural Collector		Collector
WARREN WATT RD	C-13-0015	Minor Rural Collector	Minor Rural Collector		Collector
WARREN WATT RD	C-13-0015	Major Rural Collector	Minor Rural Collector		Collector
WARREN WATT RD	C-13-0015	Minor Rural Collector	Minor Rural Collector		Collector
WARREN WATT RD	C-13-0015	Minor Rural Collector	Minor Rural Collector		Collector
WARRIOR ST	C-18-0030	Major Rural Local	Minor Rural Local		Local
WARRIOR ST	C-18-0030	Major Rural Local	Minor Rural Local		Local
WARRIOR ST	C-18-0030	Major Rural Local	Minor Rural Local		Local
WARRIORS PATH	C-10-0057	Minor Urban Local	Minor Rural Local	Yes	Local
WASHBORN AVE	C-04-0029	Major Urban Local	Minor Rural Local	Yes	Local
WASHBORN AVE	C-04-0029	Major Urban Local	Minor Rural Local	Yes	Local
WASHBORN AVE	C-04-0029A	Minor Urban Local	Minor Rural Local	Yes	Local
WASHBORN AVE	C-04-0029A	Minor Urban Local	Minor Rural Local	Yes	Local
WASHINGTON DR	C-02-0050	Minor Urban Local	Minor Rural Local	Yes	Local
WASTE TREATMENT RD	C-19-0043B	Minor Rural Local	Minor Rural Local		Local
WATERBURY WAY	C-03-0045A	Minor Rural Local	Minor Rural Local		Local
WATERGATE DR	C-01-0106A	Minor Urban Local	Minor Rural Local	Yes	Local
WATERGATE DR	C-01-0106A	Minor Urban Local	Minor Rural Local	Yes	Local
WATERMAN WAY	C-05-0021	Minor Rural Local	Minor Rural Local		Local
WATERS EDGE DR	C-08-0145	Minor Rural Local	Minor Rural Local		Local
WATERS LN	C-08-0126	Major Rural Local	Minor Rural Local		Local
WATERS LN	C-08-0126	Major Rural Local	Minor Rural Local		Local
WATERSIDE DR	C-16-0131	Major Rural Local	Minor Rural Local		Local
WATERSIDE DR	C-16-0131	Major Rural Local	Minor Rural Local		Local
WATERSIDE DR	C-16-0131	Major Rural Local	Minor Rural Local		Local
WATKINS RD	C-04-0098B	Minor Rural Local	Minor Rural Local		Local
WATKINS ROAD EXT	C-04-0179	Major Rural Local	Minor Rural Local		Local
WATKINS ROAD EXT	C-04-0179	Major Rural Local	Minor Rural Local		Local
WATSON RD	C-02-0126	Major Urban Local	Minor Rural Local	Yes	Local
WATSON RD	C-02-0126	Major Urban Local	Minor Rural Local	Yes	Local
WATSON RD	C-07-0015	Minor Rural Local	Minor Rural Local		Local
WAVERLY RD	C-09-0225	Minor Urban Local	Urban Local	Yes	Local
WAYBROOK DR	C-15-0090	Minor Urban Local	Urban Local	Yes	Local
WAYSIDE RD	C-05-0066	Minor Rural Local	Minor Rural Local		Local
WAYSIDE RD	C-05-0066	Minor Rural Local	Minor Rural Local		Local
WEATHERSTONE WAY	C-10-0202	Major Urban Local	Urban Local	Yes	Local
WEATHERSTONE WAY	C-10-0202	Major Urban Local	Urban Local	Yes	Local
WEATHERSTONE WAY	C-10-0202	Major Urban Local	Urban Local	Yes	Local
WEATHERSTONE WAY	C-10-0202	Major Urban Local	Urban Local	Yes	Local
WEAVER RD	C-05-0012	Minor Rural Local	Minor Rural Local		Local
WEAVER RD	C-05-0012	Minor Rural Local	Minor Rural Local		Local
WEBB CEMETERY RD	C-04-0022	Minor Urban Local	Minor Rural Local	Yes	Local
WEBB RD	C-10-0067A	Major Urban Local	Urban Local	Yes	Local

WEBB RD	C-10-0067A	Major Urban Local	Urban Local	Yes	Local
WEBB RD	C-10-0067A	Major Urban Local	Urban Local	Yes	Local
WEBSTER ST	C-15-0169	Minor Rural Local	Minor Rural Local		Local
WEeping WILLOW DR	C-01-0224	Major Urban Local	Minor Rural Local	Yes	Local
WEeping WILLOW DR	C-01-0224	Major Urban Local	Minor Rural Local	Yes	Local
WEeping WILLOW DR	C-01-0224	Major Urban Local	Minor Rural Local	Yes	Local
WELBORN DR	C-05-0043	Major Rural Local	Minor Rural Collector		Local
WELBORN OAKS WAY	C-05-0048D	Minor Urban Local	Minor Rural Local	Yes	Local
WELBORN ST	C-04-0061	Minor Rural Local	Minor Rural Local		Local
WELCOME LN	C-05-0043A	Minor Rural Local	Minor Rural Local		Local
WELDON WAY	C-09-0015B	Minor Urban Local	Minor Rural Local	Yes	Local
WELLESLEY PL	C-01-0010D	Major Urban Local	Minor Rural Local	Yes	Local
WELLESLEY PL	C-01-0010D	Major Urban Local	Minor Rural Local	Yes	Local
WELLESLEY PL	C-01-0010D	Major Urban Local	Minor Rural Local	Yes	Local
WELLINGTON CT	C-15-0052	Minor Urban Local	Urban Local	Yes	Local
WELLINGTON CT	C-15-0053	Minor Urban Local	Urban Local	Yes	Local
WELLINGTON CT	C-15-0053	Minor Urban Local	Urban Local	Yes	Local
WELLINGTON ST	C-15-0049	Major Urban Local	Urban Local	Yes	Local
WELLINGTON ST	C-15-0049	Major Urban Local	Urban Local	Yes	Local
WELLINGTON ST	C-15-0049	Major Urban Local	Urban Local	Yes	Local
WELLINGTON ST	C-15-0049	Major Urban Local	Urban Local	Yes	Local
WELLINGTON ST	C-15-0049	Major Urban Local	Urban Local	Yes	Local
WELLINGTON ST	C-15-0049	Major Urban Local	Urban Local	Yes	Local
WELLS CIR	C-20-0062	Major Rural Local	Minor Rural Local		Local
WELLS CIR	C-20-0062	Major Rural Local	Minor Rural Local		Local
WELLS RD	C-04-0078	Major Rural Local	Minor Rural Local		Local
WELLS RD	C-04-0078	Major Rural Local	Minor Rural Local		Local
WELLSEY CT	C-09-0015C	Minor Urban Local	Minor Rural Local	Yes	Local
WELLWOOD DR	C-10-0155D	Major Urban Local	Urban Local	Yes	Local
WELLWOOD DR	C-10-0155D	Major Urban Local	Urban Local	Yes	Local
WENTWORTH CT	C-09-0105	Minor Urban Local	Urban Local	Yes	Local
WENTZKY CIR	C-10-0042	Minor Urban Local	Minor Rural Local	Yes	Local
WENTZKY RD	C-15-0198	Minor Rural Collector	Major Rural Local		Collector
WENTZKY RD	C-15-0198	Minor Rural Collector	Major Rural Local		Collector
WENTZKY RD	C-15-0198	Minor Rural Collector	Major Rural Local		Collector
WENZICK ST	C-09-0252E	Minor Urban Local	Urban Local	Yes	Local
WESLEY CT	C-15-0156	Major Urban Local	Minor Rural Local	Yes	Local
WESLEY CT	C-15-0156	Major Urban Local	Minor Rural Local	Yes	Local
WESLEY CT	C-15-0156	Major Urban Local	Minor Rural Local	Yes	Local
WESLEY RD	C-07-0012A	Minor Rural Local	Minor Rural Local		Local
WESSEX DR	C-02-0139B	Minor Urban Local	Minor Rural Local	Yes	Local
WEST POINT DR	C-15-0043	Major Urban Local	Urban Local	Yes	Local
WEST POINT DR	C-15-0043	Major Urban Local	Urban Local	Yes	Local

WEST ST	C-15-0301	Minor Urban Local	Urban Local	Yes	Local
WESTBROOKE LN	C-01-0070A	Minor Urban Local	Minor Rural Local	Yes	Local
WESTCHESTER WAY	C-01-0025A	Major Rural Local	Minor Rural Local		Local
WESTCHESTER WAY	C-01-0025A	Major Rural Local	Minor Rural Local		Local
WESTCOT WAY	C-02-0194	Minor Urban Local	Minor Rural Local	Yes	Local
WESTGATE RD	C-09-0015	Major Urban Local	Minor Rural Local	Yes	Local
WESTGATE RD	C-09-0015	Major Urban Local	Minor Rural Local	Yes	Local
WESTGATE RD	C-09-0015	Major Urban Local	Minor Rural Local	Yes	Local
WESTGATE RD	C-09-0015	Major Urban Local	Minor Rural Local	Yes	Local
WESTGATE RD	C-09-0015	Major Urban Local	Minor Rural Local	Yes	Local
WESTMINSTER AVE	C-09-0239A	Minor Urban Local	Urban Local	Yes	Local
WESTON ESTATES DR	C-02-0125B	Minor Urban Local	Minor Rural Local	Yes	Local
WESTOVER RD	C-09-0015A	Major Urban Local	Minor Rural Local	Yes	Local
WESTOVER RD	C-09-0015A	Major Urban Local	Minor Rural Local	Yes	Local
WESTRIDGE	C-02-0053B	Major Urban Local	Minor Rural Local	Yes	Local
WESTRIDGE	C-02-0053B	Major Urban Local	Minor Rural Local	Yes	Local
WESTRIDGE CT	C-09-0227A	Minor Urban Local	Urban Local	Yes	Local
WESTSIDE CT	C-02-0053A	Minor Urban Local	Minor Rural Local	Yes	Local
WESTVIEW EAST	C-02-0053D	Minor Urban Local	Minor Rural Local	Yes	Local
WESTVIEW NORTH	C-02-0053C	Minor Urban Local	Minor Rural Local	Yes	Local
WESTVIEW NORTH	C-02-0053C	Minor Urban Local	Minor Rural Local	Yes	Local
WESTVIEW SOUTH	C-02-0053E	Minor Urban Local	Minor Rural Local	Yes	Local
WESTWIND WAY	C-08-0082	Major Rural Local	Minor Rural Local		Local
WESTWIND WAY	C-08-0082	Major Rural Local	Minor Rural Local		Local
WESTWIND WAY	C-08-0082	Major Rural Local	Minor Rural Local		Local
WESTWIND WAY	C-08-0082	Major Rural Local	Minor Rural Local		Local
WESTWIND WAY	C-08-0082	Major Rural Local	Minor Rural Local		Local
WESTWOOD CIR	C-09-0173	Minor Rural Local	Minor Rural Local		Local
WESTWOOD CIR	C-09-0173	Minor Rural Local	Minor Rural Local		Local
WESTWOOD DR	C-02-0097	Major Rural Local	Minor Rural Local		Local
WESTWOOD DR	C-02-0097	Major Rural Local	Minor Rural Local		Local
WESTWOOD DR	C-09-0181	Major Urban Local	Urban Local	Yes	Local
WESTWOOD DR	C-09-0181	Major Urban Local	Urban Local	Yes	Local
WESTWOOD DR	C-09-0181	Major Urban Local	Urban Local	Yes	Local
WETLAND WAY	C-10-0317	Minor Urban Local	Minor Rural Local	Yes	Local
WETLAND WAY	C-10-0317	Minor Urban Local	Minor Rural Local	Yes	Local
WETLAND WAY	C-10-0317A	Minor Urban Local	Minor Rural Local	Yes	Local
WHAM RD	C-04-0129	Minor Rural Local	Minor Rural Local		Local
WHARF CT	C-04-0137	Major Rural Local	Minor Rural Local		Local
WHARF CT	C-04-0137	Major Rural Local	Minor Rural Local		Local
WHARF CT	C-04-0137A	Major Rural Local	Minor Rural Local		Local
WHIPPOORWILL CT	C-06-0031B	Major Rural Local	Minor Rural Local		Local
WHIPPOORWILL CT	C-06-0031B	Major Rural Local	Minor Rural Local		Local

WHIPPOORWILL CT	C-06-0031B	Major Rural Local	Minor Rural Local		Local
WHIPPOORWILL CT	C-06-0031B	Major Rural Local	Minor Rural Local		Local
WHIPPOORWILL LN	C-01-0157A	Major Urban Local	Minor Rural Local	Yes	Local
WHIPPOORWILL LN	C-01-0157A	Major Urban Local	Minor Rural Local	Yes	Local
WHIPPOORWILL LN	C-01-0157A	Major Urban Local	Minor Rural Local	Yes	Local
WHIPPOORWILL RD	C-02-0110	Minor Rural Local	Minor Rural Local		Local
WHIPPOORWILL RD	C-02-0110	Minor Rural Local	Minor Rural Local		Local
WHIRLAWAY CIR	C-10-0291	Minor Urban Local	Minor Rural Local	Yes	Local
WHIRLAWAY CIR	C-10-0291	Minor Urban Local	Minor Rural Local	Yes	Local
WHISPER LN	C-09-0358	Minor Urban Local	Urban Local	Yes	Local
WHISPERING PINES DR	C-10-0179	Major Urban Local	Minor Rural Local	Yes	Local
WHISPERWOOD LN	C-10-0200	Major Urban Local	Minor Rural Local	Yes	Local
WHISTLE WAY	C-07-0102A	Minor Urban Local	Minor Rural Local	Yes	Local
WHIT CAMPBELL RD	C-16-0084B	Major Rural Local	Minor Rural Local		Local
WHIT CHAMBLEE RD	C-16-0031	Major Rural Local	Minor Rural Local		Local
WHIT CHAMBLEE RD	C-16-0031	Major Rural Local	Minor Rural Local		Local
WHIT CHAMBLEE RD	C-16-0035	Major Rural Local	Minor Rural Local		Local
WHIT CHAMBLEE RD	C-16-0035	Major Rural Local	Minor Rural Local		Local
WHITAKER RD	C-08-0064	Minor Rural Local	Minor Rural Local		Local
WHITE CITY PARK RD	C-09-0043A	Major Urban Local	Minor Rural Local	Yes	Local
WHITE CITY PARK RD	C-09-0043A	Major Urban Local	Minor Rural Local	Yes	Local
WHITE CITY PARK RD	C-09-0043A	Major Urban Local	Minor Rural Local	Yes	Local
WHITE CITY PARK RD	C-09-0043A	Major Urban Local	Minor Rural Local	Yes	Local
WHITE OAK DR	C-02-0015	Major Urban Local	Minor Rural Local	Yes	Local
WHITE OAK DR	C-02-0015	Major Urban Local	Minor Rural Local	Yes	Local
WHITE OAK DR	C-02-0104	Minor Rural Local	Minor Rural Local		Local
WHITE OAK DR	C-10-0091	Minor Urban Local	Minor Rural Local	Yes	Local
WHITE OAK DR	C-10-0091	Minor Urban Local	Minor Rural Local	Yes	Local
WHITE OAK DR	C-10-0092	Minor Urban Local	Minor Rural Local	Yes	Local
WHITE OAK DR	C-10-0092	Minor Urban Local	Minor Rural Local	Yes	Local
WHITE OAK DR	C-10-0093	Minor Urban Local	Minor Rural Local	Yes	Local
WHITE OAK RD	C-14-0088B	Minor Rural Local	Minor Rural Local		Local
WHITE PINE LN	C-08-0022C	Minor Rural Local	Minor Rural Local		Local
WHITE PLAINS RD	C-06-0055A	Minor Rural Local	Minor Rural Local		Local
WHITE WILLOW CT	C-01-0226	Minor Urban Local	Minor Rural Local	Yes	Local
WHITEWATER LN	C-10-0031A	Major Urban Local	Urban Local	Yes	Local
WHITEWATER LN	C-10-0031A	Major Urban Local	Urban Local	Yes	Local
WHITEWATER LN	C-10-0031A	Major Urban Local	Urban Local	Yes	Local
WHITFIELD DR	C-03-0017	Major Rural Local	Major Rural Local		Local
WHITFIELD DR	C-15-0113	Minor Urban Local	Urban Local	Yes	Local
WHITFIELD POINT RD	C-08-0135	Major Rural Local	Minor Rural Local		Local
WHITFIELD POINT RD	C-08-0135	Major Rural Local	Minor Rural Local		Local
WHITFIELD POINT RD	C-08-0135	Major Rural Local	Minor Rural Local		Local

W-HITFIELD POINT RD	C-08-0136	Minor Rural Local	Minor Rural Local		Local
WHITFIELD RD	C-19-0041	Minor Rural Local	Minor Rural Local		Local
WHITNER DR	C-10-0189	Minor Urban Local	Urban Local	Yes	Local
WHITNER DR	C-10-0189	Minor Urban Local	Urban Local	Yes	Local
WHITNEY WAY	C-04-0110	Major Urban Local	Minor Rural Local	Yes	Local
W.HITNEY WAY	C-04-0110	Major Urban Local	Minor Rural Local	Yes	Local
WHITTEN RD	C-01-0158	Major Urban Local	Major Rural Local	Yes	Local
WHITTEN RD	C-01-0158	Major Rural Local	Major Rural Local		Local
WHITTEN RD	C-01-0158	Major Rural Local	Major Rural Local		Local
WHITTEN RD	C-05-0023	Minor Rural Collector	Minor Rural Collector		Collector
WICKER LN	C-10-0068	Minor Urban Local	Urban Local	Yes	Local
WIEUCA CT	C-04-0166	Minor Rural Local	Minor Rural Local		Local
WIGEON WAY	C-02-0150	Minor Urban Local	Minor Rural Local	Yes	Local
WIGEON WAY	C-02-0150	Minor Urban Local	Minor Rural Local	Yes	Local
WIGFALL DR	C-06-0090	Major Rural Local	Major Rural Local		Local
WIGFALL DR	C-06-0090	Major Rural Local	Major Rural Local		Local
WILBROOKE WAY	C-06-0086E	Minor Urban Local	Minor Rural Local	Yes	Local
WILD BERRY CT	C-02-0020D	Minor Urban Local	Minor Rural Local	Yes	Local
WILD BRIAR CT	C-02-0126B	Minor Urban Local	Minor Rural Local	Yes	Local
WILD CHERRY CT	C-09-0163B	Minor Urban Local	Minor Rural Local	Yes	Local
WILD DEER LN	C-10-0324	Major Rural Local	Minor Rural Local		Local
WILD DEER LN	C-10-0324	Major Rural Local	Minor Rural Local		Local
WILD OAK RUN	C-04-0101D	Minor Rural Local	Minor Rural Local		Local
WILD TURKEY RD	C-06-0107	Minor Rural Local	Minor Rural Local		Local
WILD VINE PATH	C-06-0086F	Minor Urban Local	Minor Rural Local	Yes	Local
WILDCAT CLIFFS	C-10-0063	Minor Urban Local	Minor Rural Local	Yes	Local
WILDCAT CLIFFS	C-10-0063	Minor Urban Local	Minor Rural Local	Yes	Local
WILDCAT CLIFFS	C-10-0063B	Minor Urban Local	Minor Rural Local	Yes	Local
WILDERNESS LN	C-11-0014A	Minor Rural Local	Minor Rural Local		Local
WILDERNESS LN	C-11-0014B	Major Rural Local	Minor Rural Local		Local
WILDERNESS LN	C-11-0014B	Major Rural Local	Minor Rural Local		Local
WILDERNESS LN	C-11-0014B	Major Rural Local	Minor Rural Local		Local
WILDERNESS TRL	C-02-0137C	Minor Rural Local	Minor Rural Local		Local
WILDERNESS TRL	C-02-0137C	Minor Rural Local	Minor Rural Local		Local
WILDERNESS TRL	C-11-0013	Major Rural Local	Minor Rural Local		Local
WILDERNESS TRL	C-11-0013	Major Rural Local	Minor Rural Local		Local
WILDERNESS TRL	C-11-0013	Major Rural Local	Minor Rural Local		Local
WILDERNESS TRL	C-11-0013	Major Rural Local	Minor Rural Local		Local
WILDERNESS TRL	C-11-0013	Major Rural Local	Minor Rural Local		Local
WILDERNESS TRL	C-11-0014	Major Rural Local	Minor Rural Local		Local
WILDMARSH RD	C-02-0054A	Major Urban Local	Major Rural Local	Yes	Local
WILDMARSH RD	C-02-0054A	Major Urban Local	Major Rural Local	Yes	Local
WILDMARSH RD	C-02-0054A	Major Urban Local	Major Rural Local	Yes	Local

WILDMARSH RD	C-02-0054A	Major Urban Local	Major Rural Local	Yes	Local
WILDMARSH RD	C-02-0054A	Major Urban Local	Major Rural Local	Yes	Local
WILDMARSH RD	C-02-0054A	Major Urban Local	Major Rural Local	Yes	Local
WILDMARSH RD	C-02-0054A	Major Urban Local	Major Rural Local	Yes	Local
WILDMARSH RD	C-02-0054A	Major Urban Local	Major Rural Local	Yes	Local
WILDWOOD DR	C-14-0088A	Minor Rural Local	Minor Rural Local		Local
WILES RD	C-09-0205A	Minor Urban Local	Urban Local	Yes	Local
WILL HANKS RD	C-18-0070	Major Urban Local	Major Rural Local	Yes	Local
WILL HANKS RD	C-18-0070	Major Rural Local	Major Rural Local		Local
WILL HANKS RD	C-18-0070	Major Rural Local	Major Rural Local		Local
WILL HANKS RD	C-18-0070	Major Urban Local	Major Rural Local	Yes	Local
WILL HANKS RD	C-18-0070	Major Urban Local	Major Rural Local	Yes	Local
WILL HANKS RD	C-18-0070	Major Rural Local	Major Rural Local		Local
WILL HANKS RD	C-18-0070	Major Rural Local	Major Rural Local		Local
WILL HANKS RD	C-18-0070	Major Urban Local	Major Rural Local	Yes	Local
WILL HANKS RD	C-18-0070	Major Rural Local	Major Rural Local		Local
WILLENE DR	C-02-0159	Major Rural Local	Minor Rural Local		Local
WILLENE DR	C-02-0159	Major Rural Local	Minor Rural Local		Local
WILLIAM WALKER DR	C-04-0044	Minor Rural Local	Minor Rural Local		Local
WILLIAM WALKER RD	C-04-0043	Minor Rural Local	Minor Rural Local		Local
WILLIAM WALKER RD	C-04-0043	Minor Rural Local	Minor Rural Local		Local
WILLIAMS RD	C-01-0152	Major Urban Local	Minor Rural Local	Yes	Local
WILLIAMS RD	C-01-0152	Major Urban Local	Minor Rural Local	Yes	Local
WILLIAMS RD	C-12-0023	Minor Urban Local	Minor Rural Local	Yes	Local
WILLIAMS RD	C-12-0023	Minor Urban Local	Minor Rural Local	Yes	Local
WILLIAMS RD	C-14-0026	Minor Urban Local	Urban Local	Yes	Local
WILLIAMS ST	C-16-0085A	Major Rural Local	Minor Rural Local		Local
WILLIAMS ST	C-16-0085A	Major Rural Local	Minor Rural Local		Local
WILLIAMS ST	C-16-0085A	Major Rural Local	Minor Rural Local		Local
WILLIAMS ST	C-16-0085A	Major Rural Local	Minor Rural Local		Local
WILLIAMSBURG RD	C-10-0127	Major Urban Local	Minor Rural Local	Yes	Local
WILLIAMSBURG RD	C-10-0127	Major Urban Local	Minor Rural Local	Yes	Local
WILLIAMSBURG RD	C-10-0127	Major Urban Local	Minor Rural Local	Yes	Local
WILLIAMSBURG RD	C-10-0127	Major Urban Local	Minor Rural Local	Yes	Local
WILLIAMSBURG RD	C-10-0127	Major Urban Local	Minor Rural Local	Yes	Local
WILLIAMSBURG WAY	C-01-0016	Major Urban Local	Minor Rural Local	Yes	Local
WILLIAMSBURG WAY	C-01-0016	Major Urban Local	Minor Rural Local	Yes	Local
WILLIAMSON DR	C-14-0020	Minor Rural Local	Minor Rural Local		Local
WILLIAMSON DR	C-14-0020	Minor Urban Local	Minor Rural Local	Yes	Local
WILLIE BENNETT DR	C-14-0059	Minor Rural Local	Minor Rural Local		Local
WILLIE RICE RD	C-14-0062	Major Rural Collector	Minor Rural Local		Collector
WILLIE RICE RD	C-14-0062	Major Rural Collector	Minor Rural Local		Collector
WILLIFORD RD	C-11-0027	Minor Rural Local	Minor Rural Local		Local

WILLIFORD RD	C-12-0054A	Minor Rural Collector	Minor Rural Collector		Collector
WILLIFORD RD	C-12-0054A	Minor Rural Collector	Minor Rural Collector		Collector
WILLIFORD RD	C-12-0054A	Minor Rural Collector	Minor Rural Collector		Collector
WILLINGHAM RD	C-07-0036	Minor Rural Collector	Minor Rural Collector		Collector
WILLINGHAM RD	C-07-0036	Minor Rural Collector	Minor Rural Collector		Collector
WILLINGHAM RD	C-07-0036	Minor Rural Collector	Minor Rural Collector		Collector
WILLINGHAM RD	C-07-0036	Minor Rural Collector	Minor Rural Collector		Collector
WILLINGHAM RD	C-07-0036	Minor Rural Collector	Minor Rural Collector		Collector
WILLIS ASHLEY RD	C-17-0050A	Minor Rural Local	Minor Rural Local		Local
WILLOW CORNER	C-02-0054D	Minor Urban Local	Minor Rural Local	Yes	Local
WILLOW DR	C-01-0115	Major Urban Local	Minor Rural Local	Yes	Local
WILLOW DR	C-01-0115	Major Urban Local	Minor Rural Local	Yes	Local
WILLOW DR	C-01-0115	Major Urban Local	Minor Rural Local	Yes	Local
WILLOW DR	C-01-0115	Major Urban Local	Minor Rural Local	Yes	Local
WILLOW LAKE CT	C-02-0027	Minor Rural Local	Minor Rural Local		Local
WILLOW OAK CT	C-06-0133	Minor Rural Local	Minor Rural Local		Local
WILLOW PL	C-10-0136A	Minor Urban Local	Minor Rural Local	Yes	Local
WILLOW POINTE WAY	C-01-0213	Minor Urban Local	Minor Rural Local	Yes	Local
WILLOW SPRINGS RD	C-10-0133	Minor Urban Local	Urban Local	Yes	Local
WILLOW WIND CT	C-01-0227	Minor Urban Local	Minor Rural Local	Yes	Local
WILLOW WOOD LN	C-09-0218A	Minor Urban Local	Urban Local	Yes	Local
WILLOWBEND DR	C-05-0048E	Minor Urban Local	Urban Local	Yes	Local
WILMAC DR	C-08-0128	Major Rural Local	Minor Rural Local		Local
WILMAC DR	C-08-0128	Major Rural Local	Minor Rural Local		Local
WILSHIRE DR	C-02-0202	Major Urban Local	Minor Rural Local	Yes	Local
WILSHIRE DR	C-02-0202	Major Urban Local	Minor Rural Local	Yes	Local
WILSON CREEK RD	C-16-0028	Major Rural Local	Minor Rural Local		Local
WILSON DR	C-01-0085	Minor Rural Local	Minor Rural Local		Local
WILSON LAKE RD	C-17-0027	Minor Rural Local	Minor Rural Local		Local
WILSON PL	C-19-0042	Minor Rural Local	Minor Rural Local		Local
WILSON PLACE CT	C-02-0175	Minor Urban Local		Yes	Local
WILSON PLACE CT	C-02-0175	Minor Urban Local		Yes	Local
WILSON PLACE CT	C-02-0232	Minor Urban Local	Minor Rural Local	Yes	Local
WILSON RD	C-03-0013	Major Rural Local	Major Rural Local		Local
WILSON RD	C-03-0013	Major Rural Local	Major Rural Local		Local
WILSON RD	C-03-0013	Major Rural Local	Major Rural Local		Local
WILSON RD	C-06-0017	Minor Rural Local	Major Rural Local		Local
WILSON RD	C-09-0079	Major Urban Local	Urban Local	Yes	Local
WILSON RD	C-09-0079	Major Urban Local	Urban Local	Yes	Local
WILSON RD	C-09-0079	Major Urban Local	Urban Local	Yes	Local
WILSON RD	C-16-0042	Minor Rural Collector	Minor Rural Local		Collector
WILSON RD	C-16-0042	Minor Rural Collector	Minor Rural Local		Collector
WILSON RD	C-16-0042	Minor Rural Collector	Minor Rural Local		Collector

WILSON RD	C-16-0042	Minor Rural Collector	Minor Rural Local		Collector
WILSON RD	C-16-0042	Minor Rural Collector	Minor Rural Local		Collector
WILSON RD	C-18-0085	Major Rural Local	Minor Rural Local		Local
WILSON WAY	C-02-0062	Major Urban Local	Minor Rural Local	Yes	Local
WILSON WAY	C-02-0062	Major Urban Local	Minor Rural Local	Yes	Local
WILSON WAY	C-02-0062	Major Urban Local	Minor Rural Local	Yes	Local
WILSON WAY	C-02-0062	Major Urban Local	Minor Rural Local	Yes	Local
WILTON E HALL RD	C-12-0066	Major Rural Local	Major Rural Local		Local
WILTON E HALL RD	C-12-0066	Major Rural Local	Major Rural Local		Local
WILTON E HALL RD	C-12-0066	Major Rural Local	Major Rural Local		Local
WILTON E HALL RD	C-12-0066	Major Rural Local	Major Rural Local		Local
WILTON E HALL RD	C-12-0066	Major Rural Local	Major Rural Local		Local
WILTON E HALL RD	C-12-0066	Major Rural Local	Major Rural Local		Local
WILTON E HALL RD	C-12-0066	Major Rural Local	Major Rural Local		Local
WILTON E HALL RD	C-12-0066	Major Rural Local	Major Rural Local		Local
WILTSHIRE CT	C-10-0104	Minor Urban Local	Minor Rural Local	Yes	Local
WIMBERLY CT	C-01-0302	Minor Rural Local	Minor Rural Local		Local
WINCHESTER DR	C-15-0098	Minor Urban Local	Urban Local	Yes	Local
WINCHESTER RD	C-08-0024	Minor Rural Local	Minor Rural Local		Local
WINDCREST LN	C-08-0131	Minor Rural Local	Minor Rural Local		Local
WINDEMERE WAY	C-09-0094	Major Urban Local	Urban Local	Yes	Local
WINDEMERE WAY	C-09-0094	Major Urban Local	Urban Local	Yes	Local
WINDEMERE WAY	C-09-0094	Major Urban Local	Urban Local	Yes	Local
WINDEMERE WAY	C-09-0094	Major Urban Local	Urban Local	Yes	Local
WINDEMERE WAY	C-09-0103	Minor Urban Local	Urban Local	Yes	Local
WINDERMERE CT	C-02-0139D	Major Urban Local	Minor Rural Local	Yes	Local
WINDERMERE CT	C-02-0139D	Major Urban Local	Minor Rural Local	Yes	Local
WINDFIELD HILL RD	C-07-0116	Minor Rural Local	Minor Rural Local		Local
WINDHAM DR	C-10-0254	Minor Urban Local	Minor Rural Local	Yes	Local
WINDHAM DR	C-10-0254	Minor Urban Local	Minor Rural Local	Yes	Local
WINDING CREEK RD	C-10-0091B	Minor Urban Local	Minor Rural Local	Yes	Local
WINDING RIVER DR	C-04-0127A	Minor Rural Local	Minor Rural Local		Local
WINDJAMMER WAY	C-04-0059G	Minor Urban Local	Minor Rural Local	Yes	Local
WINDJAMMER WAY	C-09-0012	Minor Urban Local	Minor Rural Local	Yes	Local
WINDJAMMER WAY	C-09-0012	Minor Urban Local	Minor Rural Local	Yes	Local
WINDMILL TRI.	C-09-0159	Minor Urban Local	Minor Rural Local	Yes	Local
WINDMILL TRI.	C-09-0159	Minor Urban Local	Minor Rural Local	Yes	Local
WINDMILL TRI.	C-09-0159	Minor Urban Local	Minor Rural Local	Yes	Local
WINDMILL TRI.	C-09-0159	Minor Urban Local	Minor Rural Local	Yes	Local
WINDMILL TRI.	C-09-0159	Minor Urban Local	Minor Rural Local	Yes	Local
WINDMILL TRI.	C-09-0159A	Minor Urban Local	Minor Rural Local	Yes	Local
WINDMILL TRI.	C-09-0159B	Minor Urban Local	Minor Rural Local	Yes	Local
WINDMILL TRI.	C-09-0159C	Minor Urban Local	Minor Rural Local	Yes	Local

WINDMILL TRL	C-09-0159D	Minor Urban Local	Minor Rural Local	Yes	Local
WINDTREE LN	C-02-0054H	Minor Urban Local	Minor Rural Local	Yes	Local
WINDWARD TRL	C-06-0016	Minor Rural Local	Minor Rural Local	Yes	Local
WINDWARD WAY	C-09-0142	Minor Urban Local	Urban Local	Yes	Local
WINDWOOD DR	C-10-0155B	Major Urban Local	Urban Local	Yes	Local
WINDWOOD DR	C-10-0155B	Major Urban Local	Urban Local	Yes	Local
WINDWOOD DR	C-10-0155B	Major Urban Local	Urban Local	Yes	Local
WINDWOOD DR	C-10-0155B	Major Urban Local	Urban Local	Yes	Local
WINDY HILL DR	C-10-0136	Minor Urban Local	Urban Local	Yes	Local
WINDY HILL DR	C-10-0136	Minor Urban Local	Urban Local	Yes	Local
WINDY PT N	C-20-0067B	Minor Rural Local	Minor Rural Local		Local
WINDY PT S	C-20-0067A	Minor Rural Local	Minor Rural Local		Local
WINFRED BROCK RD	C-16-0048	Minor Rural Local	Minor Rural Local		Local
WINGTON CT	C-09-0015D	Minor Urban Local	Minor Rural Local	Yes	Local
WINMAR DR	C-06-0147	Minor Rural Local	Minor Rural Local		Local
WINSTON DR	C-15-0091	Major Urban Local	Urban Local	Yes	Local
WINSTON DR	C-15-0091	Major Urban Local	Urban Local	Yes	Local
WINSTON DR	C-15-0091	Major Urban Local	Urban Local	Yes	Local
WINTER LN	C-07-0078	Minor Rural Local	Minor Rural Local		Local
WINTERGREEN CT	C-09-0075	Minor Urban Local	Urban Local	Yes	Local
WISHIRE DR	C-10-0027B	Minor Urban Local	Urban Local	Yes	Local
WISTERIA WAY	C-04-0193	Minor Urban Local	Minor Rural Local	Yes	Local
WITHERSPOON RD	C-20-0013	Minor Rural Local	Minor Rural Local		Local
WOLF CREEK RD	C-17-0061B	Minor Rural Local	Minor Rural Local		Local
WOOD CREEK DR	C-02-0122A	Major Rural Local	Minor Rural Local		Local
WOOD CREEK DR	C-02-0122A	Major Rural Local	Minor Rural Local		Local
WOOD CREEK DR	C-02-0122A	Major Rural Local	Minor Rural Local		Local
WOOD CREEK DR	C-02-0122A	Major Rural Local	Minor Rural Local		Local
WOOD CREEK DR	C-02-0122A	Major Rural Local	Minor Rural Local		Local
WOOD CREEK DR	C-02-0122A	Major Rural Local	Minor Rural Local		Local
WOOD DUCK RD	C-10-0183	Minor Urban Local	Minor Rural Local	Yes	Local
WOOD FIELD DR	C-01-0103	Major Urban Local	Minor Rural Local	Yes	Local
WOOD FIELD DR	C-01-0103	Major Urban Local	Minor Rural Local	Yes	Local
WOOD FIELD DR	C-01-0103	Major Urban Local	Minor Rural Local	Yes	Local
WOOD FIELD DR	C-01-0103	Major Urban Local	Minor Rural Local	Yes	Local
WOOD FIELD DR	C-01-0103	Major Urban Local	Minor Rural Local	Yes	Local
WOOD STREAM WAY	C-02-0199	Minor Rural Local	Minor Rural Local		Local
WOOD VALLEY DR	C-17-0013	Minor Rural Local	Minor Rural Local		Local
WOODBINE CIR	C-10-0033	Major Urban Local	Urban Local	Yes	Local
WOODBINE CIR	C-10-0033	Major Urban Local	Urban Local	Yes	Local
WOODBRIIDGE LN	C-11-0023A	Minor Rural Local	Minor Rural Local		Local
WOODBURN RD	C-04-0132	Major Rural Collector	Minor Rural Collector		Collector
WOODCOCK RD	C-01-0182	Major Urban Local	Minor Rural Local	Yes	Local

WOODCOCK RD	C-01-0182	Major Urban Local	Minor Rural Local	Yes	Local
WOODCOCK RD	C-01-0182	Major Urban Local	Minor Rural Local	Yes	Local
WOODCOCK RD	C-01-0182	Major Urban Local	Minor Rural Local	Yes	Local
WOODCONE TRL	C-15-0055	Major Urban Local	Urban Local	Yes	Local
WOODCONE TRL	C-15-0055	Major Urban Local	Urban Local	Yes	Local
WOODCREEK RD	C-10-0040	Minor Urban Local	Minor Rural Local	Yes	Local
WOODCROSS WAY	C-01-0233	Minor Urban Local	Minor Rural Local	Yes	Local
WOODFERN CIR	C-09-0141	Major Urban Local	Urban Local	Yes	Local
WOODFERN CIR	C-09-0141	Major Urban Local	Urban Local	Yes	Local
WOODFERN CIR	C-09-0141	Major Urban Local	Urban Local	Yes	Local
WOODFERN CIR	C-09-0141	Major Urban Local	Urban Local	Yes	Local
WOODFERN CIR	C-09-0141	Major Urban Local	Urban Local	Yes	Local
WOODFERN CIR	C-09-0141	Major Urban Local	Urban Local	Yes	Local
WOODFERN CIR	C-09-0141	Major Urban Local	Urban Local	Yes	Local
WOODFERN CIR	C-09-0141	Major Urban Local	Urban Local	Yes	Local
WOODFERN CIR	C-10-0014B	Minor Urban Local	Urban Local	Yes	Local
WOODFIELD RD	C-18-0097	Major Urban Local	Minor Rural Local	Yes	Local
WOODFIELD RD	C-18-0097	Major Urban Local	Minor Rural Local	Yes	Local
WOODFOREST LN	C-12-0024A	Minor Rural Local	Minor Rural Local		Local
WOODHAVEN CT	C-02-0018	Minor Urban Local	Minor Rural Local	Yes	Local
WOODHAVEN DR	C-04-0020	Major Rural Local	Minor Rural Local		Local
WOODHAVEN DR	C-04-0020	Major Rural Local	Minor Rural Local		Local
WOODLAKE DR	C-14-0074E	Minor Urban Local	Minor Rural Local	Yes	Local
WOODLAKE RD	C-09-0353	Major Urban Local	Urban Local	Yes	Local
WOODLAKE RD	C-09-0353	Major Urban Local	Urban Local	Yes	Local
WOODLAKE RD	C-09-0353	Major Urban Local	Urban Local	Yes	Local
WOODLAKE RD	C-09-0353	Major Urban Local	Urban Local	Yes	Local
WOODLAKE RD	C-09-0353	Major Urban Local	Urban Local	Yes	Local
WOODLAKE RD	C-09-0353	Major Urban Local	Urban Local	Yes	Local
WOODLAND DR	C-02-0129	Major Rural Local	Minor Rural Local		Local
WOODLAND DR	C-02-0129	Major Rural Local	Minor Rural Local		Local
WOODLAND DR	C-02-0129	Major Rural Local	Minor Rural Local		Local
WOODLAND DR	C-02-0129	Major Rural Local	Minor Rural Local		Local
WOODLAND DR	C-15-0158	Minor Urban Local	Minor Rural Local	Yes	Local
WOODLAND LN	C-06-0046	Major Rural Local	Minor Rural Local		Local
WOODLAND LN	C-06-0046	Major Rural Local	Minor Rural Local		Local
WOODLAND LN	C-06-0046	Major Rural Local	Minor Rural Local		Local
WOODLAND WAY	C-10-0051A	Major Urban Local	Minor Rural Local	Yes	Local
WOODLAWN AVE	C-09-0107	Minor Urban Local	Urban Local	Yes	Local
WOODLAWN AVE	C-09-0107	Minor Urban Local	Urban Local	Yes	Local
WOODMONT CIR	C-15-0104	Major Urban Local	Urban Local	Yes	Local
WOODMONT CIR	C-15-0104	Major Urban Local	Urban Local	Yes	Local

WOODMONT CIR	C-15-0104	Major Urban Local	Urban Local	Yes	Local
WOODMONT CIR	C-15-0104	Major Urban Local	Urban Local	Yes	Local
WOODOAK DR	C-10-0190	Major Urban Local	Urban Local	Yes	Local
WOODOAK DR	C-10-0190	Major Urban Local	Urban Local	Yes	Local
WOODS DR	C-07-0048	Major Urban Local	Minor Rural Local	Yes	Local
WOODS DR	C-07-0048	Major Urban Local	Minor Rural Local	Yes	Local
WOODS WAY	C-04-0163	Minor Rural Local	Minor Rural Local		Local
WOODS WAY	C-04-0163	Minor Rural Local	Minor Rural Local		Local
WOODSON DR	C-05-0059	Minor Rural Local	Minor Rural Local		Local
WOODSON DR	C-12-0073C	Minor Rural Local	Minor Rural Local		Local
WOODSON RD	C-01-0093	Major Urban Local	Minor Rural Local	Yes	Local
WOODSON RD	C-01-0093	Major Urban Local	Minor Rural Local	Yes	Local
WOODSON RD	C-01-0093	Major Urban Local	Minor Rural Local	Yes	Local
WOODSON RD	C-01-0093	Major Urban Local	Minor Rural Local	Yes	Local
WOODSONG DR	C-08-0019C	Minor Rural Local	Minor Rural Local		Local
WOODSONG DR	C-08-0019C	Minor Rural Local	Minor Rural Local		Local
WOODSTONIE DR	C-02-0117D	Minor Rural Local	Minor Rural Local		Local
WOODSTONIE DR	C-02-0117D	Minor Rural Local	Minor Rural Local		Local
WOODSTONIE DR	C-02-0117D	Minor Rural Local	Minor Rural Local		Local
WOODTRAIL DR	C-07-0050A	Major Urban Local	Minor Rural Local	Yes	Local
WOODTRAIL DR	C-07-0050A	Major Urban Local	Minor Rural Local	Yes	Local
WOODTRAIL DR	C-07-0050A	Major Urban Local	Minor Rural Local	Yes	Local
WOODVALE RD	C-15-0103	Major Urban Local	Urban Local	Yes	Local
WOODVALE RD	C-15-0103	Major Urban Local	Urban Local	Yes	Local
WOODVIEW DR	C-15-0057A	Major Urban Local	Urban Local	Yes	Local
WOODVIEW DR	C-15-0057A	Major Urban Local	Urban Local	Yes	Local
WOODVIEW DR	C-15-0057A	Major Urban Local	Urban Local	Yes	Local
WOODY ACRES CT	C-09-0048	Minor Urban Local	Minor Rural Local	Yes	Local
WOODY ACRES DR	C-09-0047	Major Urban Local	Minor Rural Local	Yes	Local
WOODY ACRES DR	C-09-0047	Major Urban Local	Minor Rural Local	Yes	Local
WOODY RD	C-04-0035	Minor Rural Local	Minor Rural Local		Local
WOOTEN RD	C-20-0017	Major Rural Local	Minor Rural Local		Local
WREN CROSSING CT	C-02-0123B	Minor Rural Local	Minor Rural Local		Local
WREN CROSSING LN	C-02-0123A	Minor Rural Local	Minor Rural Local		Local
WREN CROSSING LN	C-02-0123A	Minor Rural Local	Minor Rural Local		Local
WREN CT	C-02-0122E	Minor Rural Local	Minor Rural Local		Local
WREN DR	C-02-0088A	Minor Urban Local	Minor Rural Local	Yes	Local
WREN RD	C-02-0076	Minor Rural Collector	Minor Rural Collector		Collector
WREN RD	C-02-0076	Minor Rural Collector	Minor Rural Collector		Collector
WREN RD	C-02-0076	Minor Rural Collector	Minor Rural Collector		Collector
WREN RD	C-02-0076	Minor Rural Collector	Minor Rural Collector		Collector
WREN RD	C-02-0076	Minor Rural Collector	Minor Rural Collector		Collector

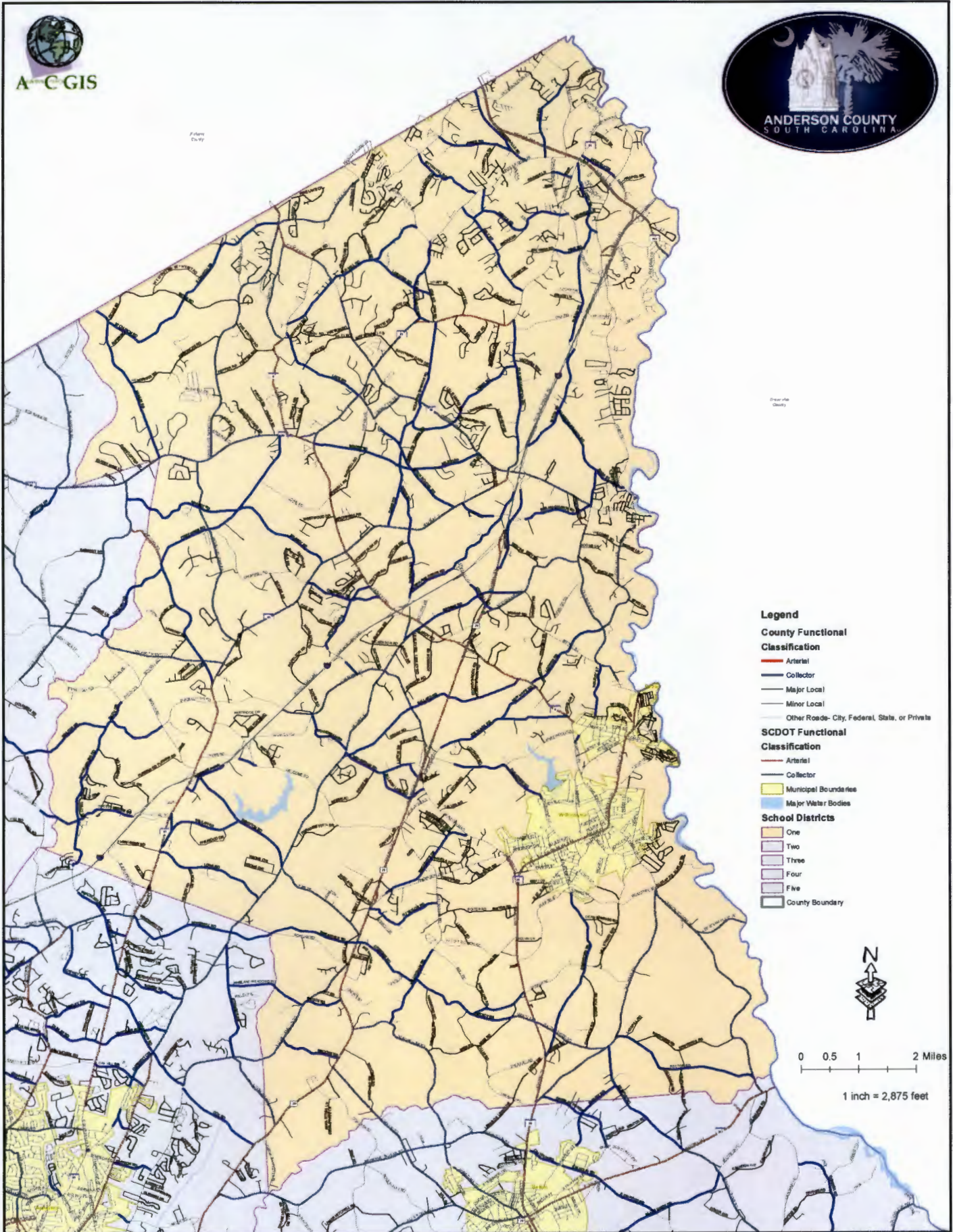
WREN SCHOOL RD	C-02-0073	Minor Urban Collector	Minor Rural Collector	Yes	Collector
WREN SCHOOL RD	C-02-0073	Minor Rural Collector	Minor Rural Collector		Collector
WREN SCHOOL RD	C-02-0073	Minor Rural Collector	Minor Rural Collector		Collector
WREN SCHOOL RD	C-02-0073	Minor Rural Collector	Minor Rural Collector		Collector
WREN SCHOOL RD	C-02-0073	Minor Rural Collector	Minor Rural Collector		Collector
WREN SCHOOL RD	C-02-0073	Minor Rural Collector	Minor Rural Collector		Collector
WREN SCHOOL RD	C-02-0073	Minor Rural Collector	Minor Rural Collector		Collector
WREN SCHOOL RD	C-02-0073	Minor Rural Collector	Minor Rural Collector		Collector
WREN WAY	C-09-0196	Minor Urban Local	Urban Local	Yes	Local
WREN WAY	C-09-0196	Minor Urban Local	Urban Local	Yes	Local
WRENFIELD CT	C-02-0074C	Minor Rural Local	Minor Rural Local		Local
WRENFIELD CT	C-02-0074C	Minor Rural Local	Minor Rural Local		Local
WRENTREE DR	C-02-0139G	Major Urban Local	Minor Rural Local	Yes	Local
WRENTREE DR	C-02-0139G	Major Urban Local	Minor Rural Local	Yes	Local
WRENTREE DR	C-02-0139G	Major Urban Local	Minor Rural Local		Local
WRENTREE DR	C-02-0139H	Minor Urban Local	Minor Rural Local	Yes	Local
WRENWAY CT	C-02-0139F	Minor Urban Local	Minor Rural Local	Yes	Local
WYATT OAKS CT	C-02-0020E	Minor Urban Local	Minor Rural Local	Yes	Local
WYATT OAKS CT	C-02-0020E	Minor Urban Local	Minor Rural Local	Yes	Local
WYATT OAKS CT	C-02-0020H	Minor Urban Local	Minor Rural Local	Yes	Local
WYATT PRUITT RD	C-17-0041	Major Rural Local	Minor Rural Local		Local
WYATT RD	C-02-0042	Major Urban Local	Minor Rural Local	Yes	Local
WYATT RD	C-02-0042	Major Urban Local	Minor Rural Local	Yes	Local
WYATT RD	C-02-0043	Minor Urban Local	Minor Rural Local	Yes	Local
WYCOMBE DR	C-10-0147A	Major Urban Local	Minor Rural Local	Yes	Local
WYCOMBE DR	C-10-0147A	Major Urban Local	Minor Rural Local	Yes	Local
WYCOMBE DR	C-10-0147A	Major Urban Local	Minor Rural Local	Yes	Local
WYCOMBE DR	C-10-0147A	Major Urban Local	Minor Rural Local	Yes	Local
WYCOMBE DR	C-10-0147A	Major Urban Local	Minor Rural Local	Yes	Local
WYNDHAM DR	C-04-0157	Minor Urban Local	Minor Rural Local	Yes	Local
YALE LN	C-06-0030C	Minor Rural Local	Minor Rural Local		Local
YALL RD	C-09-0305	Minor Urban Local	Urban Local	Yes	Local
YAMASSEE TRL	C-18-0112	Minor Rural Local	Minor Rural Local		Local
YATES CIR	C-09-0405	Minor Urban Local	Urban Local	Yes	Local
YELLOW PINE DR	C-11-0046	Major Rural Local	Minor Rural Local		Local
YELLOW PINE DR	C-11-0046	Major Rural Local	Minor Rural Local		Local
YELLOW PINE DR	C-11-0046	Major Rural Local	Minor Rural Local		Local
YELLOW PINE DR	C-11-0046	Major Rural Local	Minor Rural Local		Local
YELLOW ROSE CIR	C-04-0012D	Minor Rural Local	Minor Rural Local		Local
YORK ST	C-09-0241A	Minor Urban Local	Urban Local	Yes	Local
YORKSHIRE CT	C-01-0025B	Minor Rural Local	Minor Rural Local		Local
YORKSHIRE CT	C-01-0025B	Minor Rural Local	Minor Rural Local		Local
YORKSHIRE CT	C-01-0025B	Minor Rural Local	Minor Rural Local		Local

YORKSHIRE DR	C-09-0200	Minor Urban Local	Urban Local	Yes	Local
YORKTOWN CT	C-01-0018	Minor Urban Local	Minor Rural Local	Yes	Local
YORKTOWN CT	C-01-0018	Minor Urban Local	Minor Rural Local	Yes	Local
YOUNG RD	C-12-0013A	Minor Rural Local	Minor Rural Local		Local
YOUNT CT	C-01-0291	Minor Urban Local		Yes	Local
ZANA LN	C-14-0026A	Minor Urban Local	Urban Local	Yes	Local
ZELLWOOD LN	C-15-0317	Minor Rural Local	Minor Rural Local		Local
ZION CHURCH RD	C-02-0133	Major Urban Local	Minor Rural Local	Yes	Local
ZION CHURCH RD	C-02-0133	Major Urban Local	Minor Rural Local	Yes	Local
ZIPPO PINE DR	C-06-0124	Minor Rural Local	Minor Rural Local		Local
ZIPPO PINE DR	C-06-0124	Minor Rural Local	Minor Rural Local		Local
ZULA CIR	C-12-0019	Minor Urban Local	Minor Rural Local	Yes	Local
ZULA CIR	C-12-0019	Minor Urban Local	Minor Rural Local	Yes	Local
ZULA CIR	C-12-0019	Minor Urban Local	Minor Rural Local	Yes	Local

**Anderson County Functional Classification
Arterial, Collector and Local Roads
School District One
Exhibit B**



A-C GIS



Legend

County Functional Classification

- Arterial
- Collector
- Major Local
- Minor Local
- Other Road- City, Federal, State, or Private

SCDOT Functional Classification

- Arterial
- Collector
- Municipal Boundaries
- Major Water Bodies

School Districts

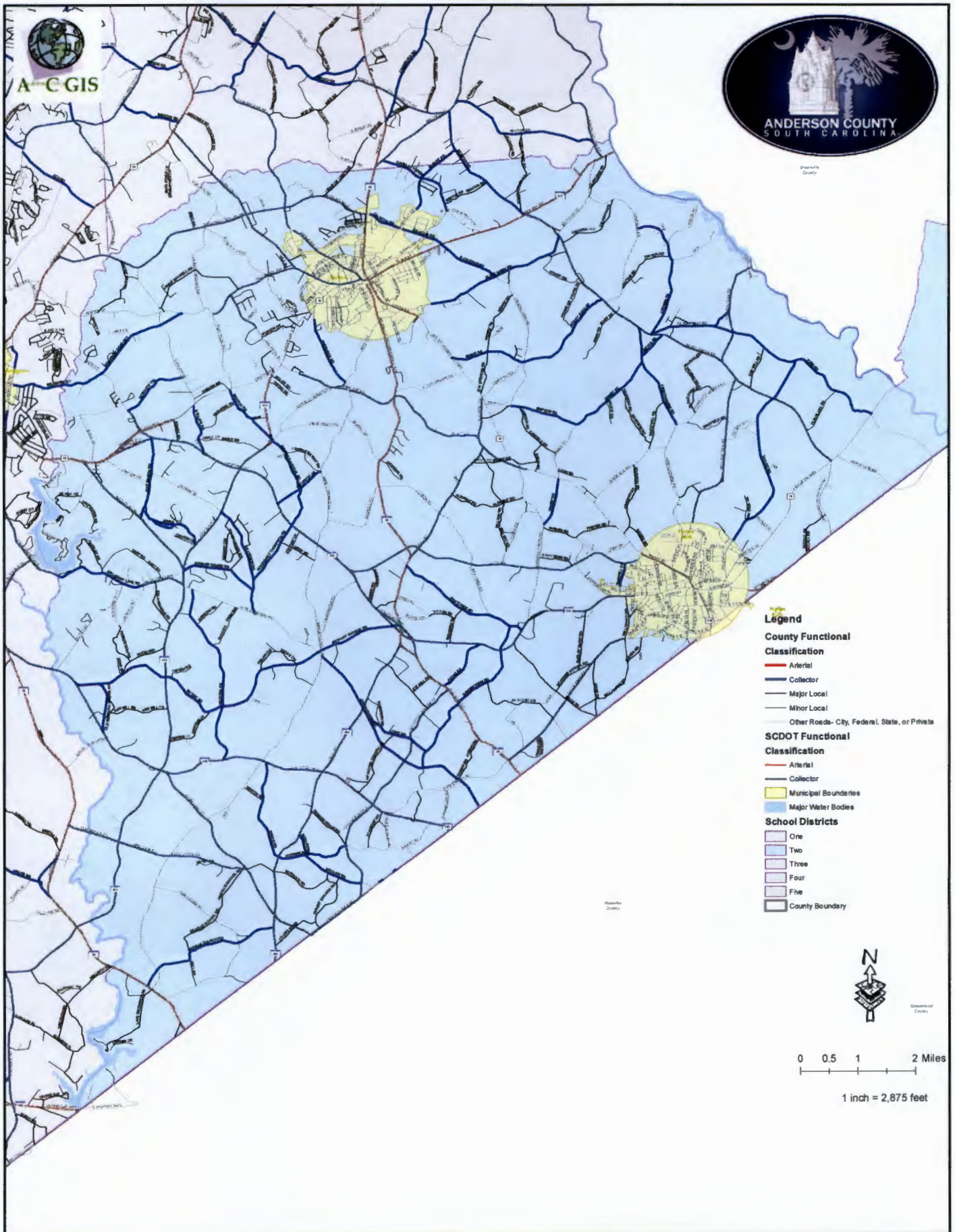
- One
- Two
- Three
- Four
- Five
- County Boundary



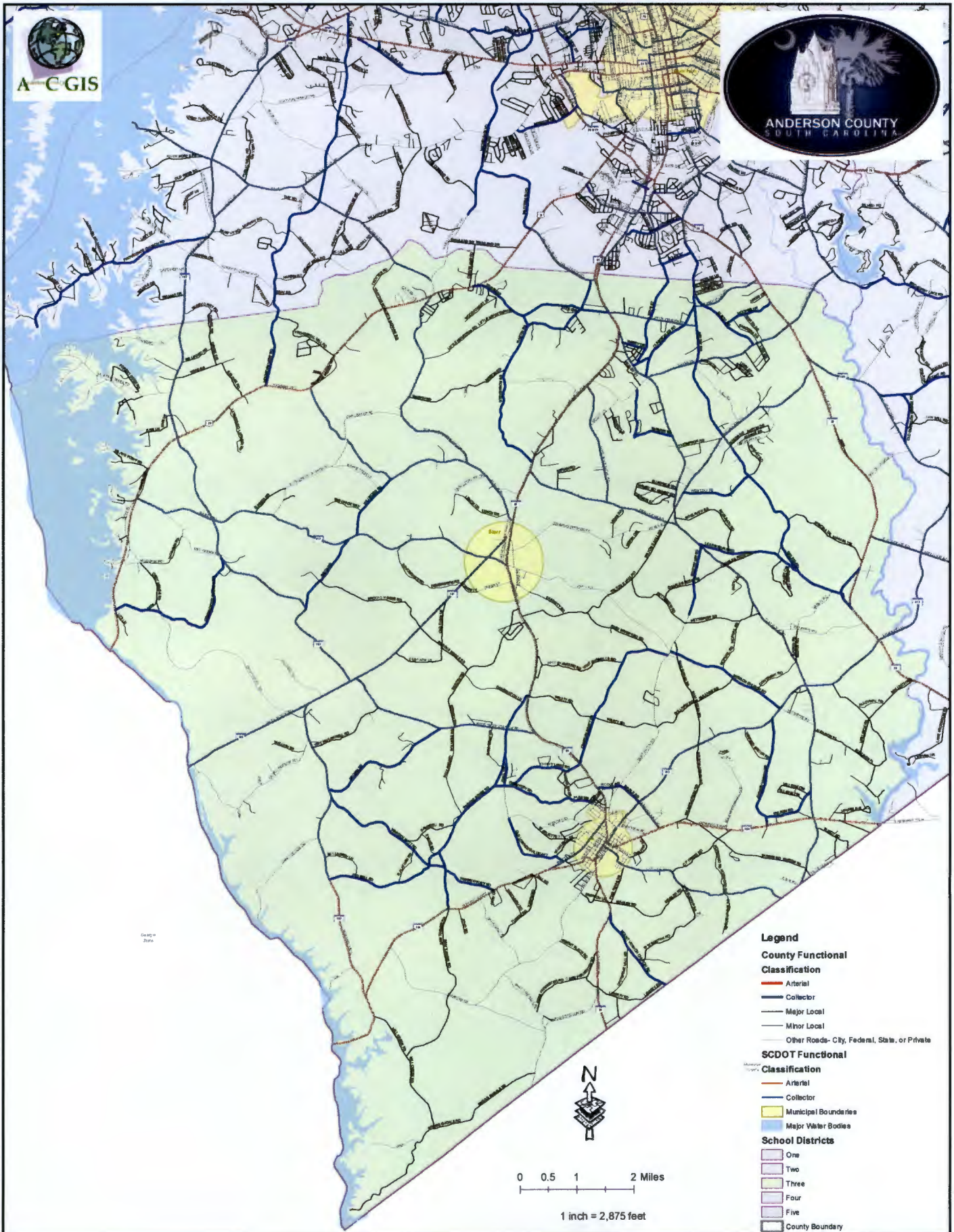
0 0.5 1 2 Miles

1 inch = 2,875 feet

**Anderson County Functional Classification
Arterial, Collector and Local Roads
School District Two
Exhibit C**



**Anderson County Functional Classification
Arterial, Collector and Local Roads
School District Three
Exhibit D**



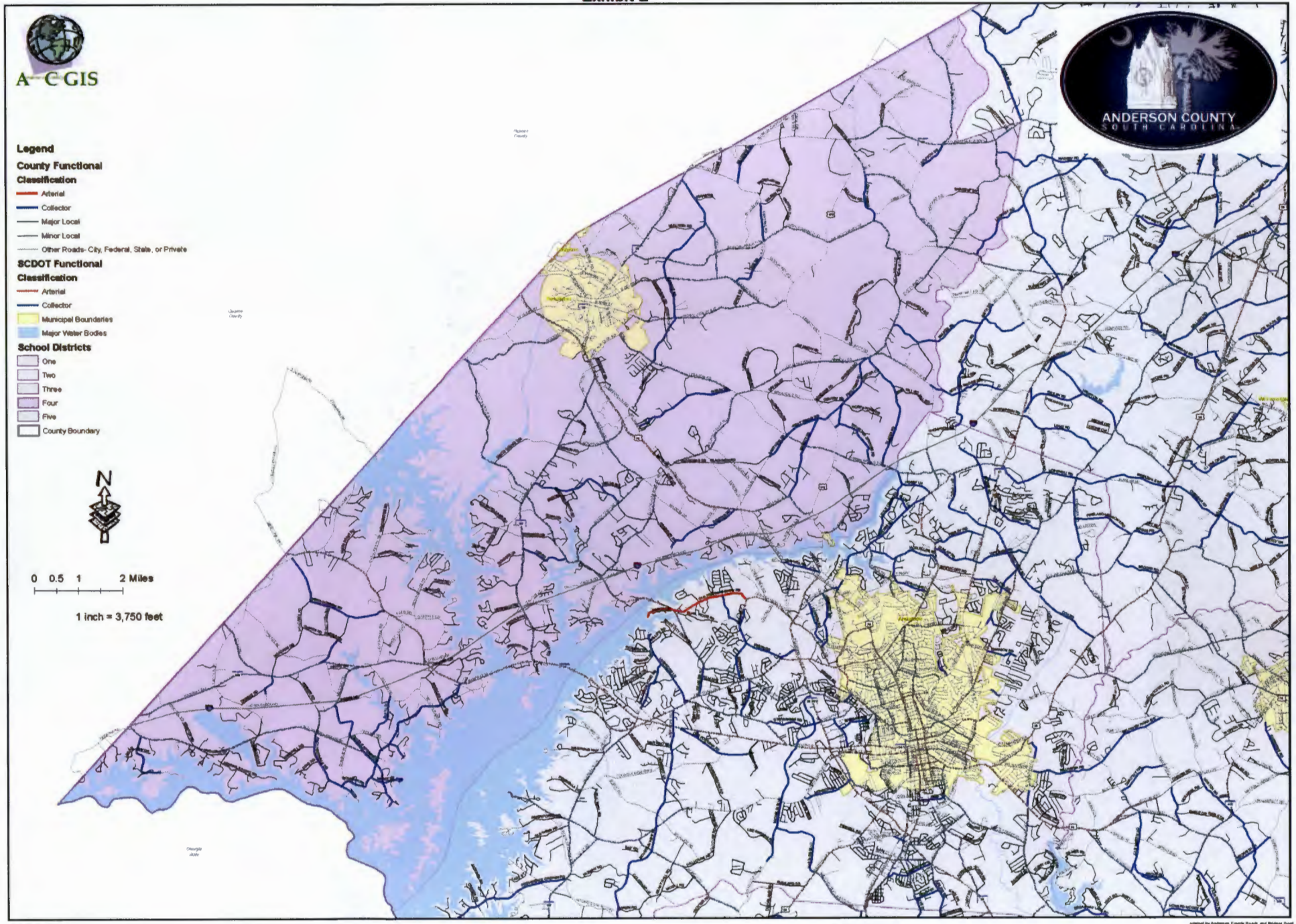
- Legend**
- County Functional Classification**
- Arterial
 - Collector
 - Major Local
 - Minor Local
 - Other Roads- City, Federal, State, or Private
- SCDOT Functional Classification**
- Arterial
 - Collector
 - Municipal Boundaries
 - Major Water Bodies
- School Districts**
- One
 - Two
 - Three
 - Four
 - Five
 - County Boundary



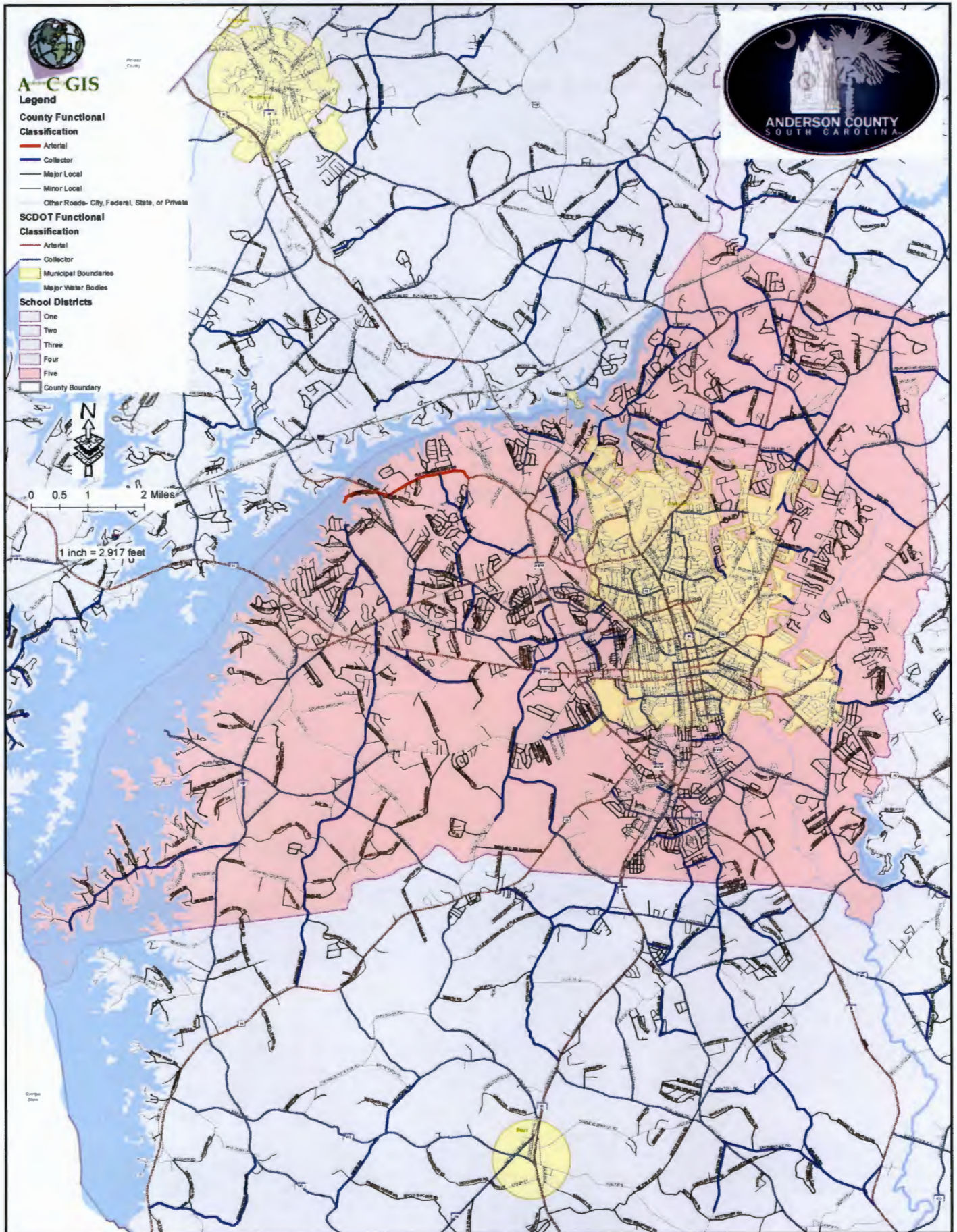
0 0.5 1 2 Miles

1 inch = 2,875 feet

Anderson County Functional Classification Arterial, Collector and Local Roads School District Four Exhibit E



**Anderson County Functional Classification
Arterial, Collector and Local Roads
School District Five
Exhibit F**



9.
b.

ORDINANCE NO. 2015-007

AN ORDINANCE AUTHORIZING THE EXECUTION AND DELIVERY OF ONE OR MORE INCENTIVE AGREEMENTS BY AND AMONG ANDERSON COUNTY, SOUTH CAROLINA, AND A COMPANY KNOWN TO THE COUNTY AS PROJECT OWL, AND ONE OR MORE EXISTING OR TO-BE-FORMED OR ACQUIRED SUBSIDIARIES, OR AFFILIATED OR RELATED ENTITIES, AS SPONSOR, TO PROVIDE FOR A FEE IN LIEU OF *AD VALOREM* TAXES INCENTIVE; TO PROVIDE FOR THE INCLUSION OF THE PROJECT IN A MULTI-COUNTY BUSINESS OR INDUSTRIAL PARK; TO PROVIDE FOR SPECIAL SOURCE REVENUE CREDITS; TO PROVIDE FOR THE ADDITION OF ONE OR MORE SPONSOR AFFILIATES; AND OTHER RELATED MATTERS.

WHEREAS, Anderson County, South Carolina (the "County"), acting by and through its County Council (the "County Council") is authorized by Title 12 and Chapter 44 of the Code of Laws of South Carolina 1976, as amended (collectively "Act"), and Article VIII, Section 13 of the South Carolina Constitution (i) to enter into agreements with qualifying companies to encourage investment in projects constituting economic development property through which the economic development of the State of South Carolina (the "State") will be promoted by inducing new and existing manufacturing and commercial enterprises to locate and remain in the State and thus utilize and employ manpower and other resources of the State; (ii) to covenant with such industry to accept certain fee payments in lieu of *ad valorem* taxes ("FILOT") with respect to such investment ("FILOT Payments"); (iii) under Section 4-1-170 of the Code of Laws of South Carolina 1976, as amended ("MCIP Act"), to create multi-county industrial parks with one or more contiguous counties and include certain properties therein, and, in its discretion, include within the boundaries of these parks the property of qualifying industries, and under the authority provided in the MCIP Act, the County has created previously a multi-county park with Greenville County, South Carolina ("Park"); (iv) to provide credits to qualifying companies to offset qualifying infrastructure related expenditures pursuant to Sections 4-1-175, 4-29-68 and 12-44-70 of the Code of Laws of South Carolina 1976, as amended ("Infrastructure Credit Act"); and (v) to make and execute contracts of the type hereinafter described pursuant to Section 4-9-30 of the Act; and

WHEREAS, a Company known to the County as Project Owl, a South Carolina corporation, along with one or more existing, or to-be-formed or acquired subsidiaries, or affiliated or related entities, as Sponsor (collectively, "Company") and any Sponsor Affiliates (as defined under the Act and the Fee Agreement (defined below)) that the Sponsor may designate and have the County approve herein or by future resolution, contingent upon satisfaction of certain commitments made by and on behalf of the County, as set forth herein and to be further set forth in future agreements, and, to the extent allowed by law, plans to establish a manufacturing facility in the County through the acquisition, lease, construction and purchase of certain land, including the Project Property (defined below), buildings, furnishings, fixtures, apparatuses, and equipment (the "Project"), which will result in new investment in real and personal property in excess of \$11,125,000 ("Investment") and creation of an expected 49, but not less than 45 new full-time equivalent jobs, with benefits ("Jobs"); and

WHEREAS, [INSERT COMPANY NAME], a South Carolina corporation ("Sponsor Affiliate") (a) is an entity affiliated with and related to the Company; and (b) intends to participate in the investment under the Fee Agreement, and therefore wishes to be approved by the County as a Sponsor Affiliate, pursuant to Section 12-44-10 of the Act and as further defined in the Fee Agreement; and

WHEREAS, by its Resolution adopted on March 17, 2015, the County identified the Project, as required by the Act; and

WHEREAS, the Project will comprise one or more parcels of real property or a portion thereof consisting of approximately 10 acres, more or less, within such tax map parcel bearing Tax Map Number 169-00-11-015, with improvements thereon, the legal description of which is set forth on the attached **Exhibit A** ("Project Property"); and

WHEREAS, the Project is or will be located in the Park established by that certain Agreement for Development of Joint County Industrial and Business Park dated as of October 6, 1998 , as amended ("Park Agreement"); and

WHEREAS, in accordance with the Park Agreement, the Company has requested the County to authorize the expansion of the Park's boundaries to include the Project; and

WHEREAS, the County has determined to include the Project in the boundaries of the Park and ensure that the Project remains in the Park or in any other multi-county park created under the MCIP Act for no less than the term of the Fee Agreement; and

WHEREAS, in connection with the Project, the Company has requested the County to enter into incentive agreements, to the extent and subject to the conditions provided in those agreements, to establish the commitments of (i) the Company and the Sponsor Affiliate to make the Investment and create the Jobs; and (ii) the County to provide certain special source revenue credits; and

WHEREAS, the County has determined: (i) to offer a FILOT arrangement and enter into a fee-in-lieu of *ad valorem* taxes agreement with the Company and the Sponsor Affiliate, the form of which is attached as **Exhibit B** ("Fee Agreement"), but with the principal terms as follows: 30-year term with an initial term extension of ten years, 6.0% assessment ratio, and a fixed millage rate equal to that millage rate in effect at the Project Property, for all taxing entities, on June 30, 2014, which the parties hereto believe to be 309.5 mills for the entire term of the FILOT arrangement; (ii) to provide an annual credit against those FILOT Payments made by the Company and the Sponsor Affiliate to the County equal to ninety percent (90%) in connection with property tax years one through four, eighty percent (80%) in connection with property tax years five through ten, and fifty percent (50%) in connection with tax years eleven through twenty (property tax years one through twenty representing the "Credit Period") (each a "Special Source Revenue Credit"); to provide for the waiver of any County-controlled sewer impact fees for the Project up to \$50,000; to provide for the waiver of any County-controlled building code and other County applicable fees for the Project up to \$50,000; and to provide a dedicated County liaison to assist the Company and the Sponsor Affiliate with all locational, permitting and startup matters in connection with the Project and with ongoing existing business support services provided by the County (collectively, the "Incentives"); and

WHEREAS, the State's Coordinating Council for Economic Development ("CCED") approved or will approve a monetary grant for the Project's benefit, specifically to offset some of the costs associated with the Project ("State Grant"), the funds of which will be received and administered by the County, or its affiliates, as grantee, for the benefit of the Project; and

WHEREAS, the County understands that Blue Ridge Electric Cooperative, plans to provide one or more monetary grants for the benefit of the Project in the County ("Utility Grants"), the funds of which will be received and administered by the County, or its affiliates, as grantee, for the benefit of the Project; and

WHEREAS, the parties recognize and acknowledge that the Company would not otherwise locate the Project in the County but for the delivery of the Incentives; and

NOW, THEREFORE, BE IT ORDAINED BY THE ANDERSON COUNTY COUNCIL DULY ASSEMBLED THAT:

Section 1. Findings. The County hereby finds and affirms, based on information provided by the Company: (i) the Project will benefit the general public welfare of the County by providing services, employment, recreation or other public benefits not otherwise provided locally; (ii) the Project gives rise to no pecuniary liability of the County or any incorporated municipality and to no charge against its general credit or taxing power; (iii) the purposes to be accomplished by the Project are proper governmental and public purposes; and (iv) the benefits of the Project to the public are greater than the costs to the public; and (v) the Project will provide a substantial public benefit to the County to qualify for the Fee term extension set forth in Section 12-44-30 of the Act.

Section 2. Addition of Sponsor Affiliate. The County confirms and ratifies the Sponsor Affiliate's participation in the Fee Agreement as Sponsor Affiliate as contemplated under the Act and the Fee Agreement.

Section 3. Authorization to Execute and Deliver Fee Agreement. The form, terms, and provisions of the Fee Agreement (which includes the provision of Special Source Revenue Credits) presented to this meeting and filed with the Clerk to County Council be and it is hereby approved, and all of the terms, provisions, and conditions thereof are hereby incorporated herein by reference as if the Fee Agreement was set out in this Ordinance in its entirety. The Chairman of County Council and the Clerk to County Council be and they are hereby authorized, empowered, and directed to execute, acknowledge, and deliver the Fee Agreement in the name and on behalf of the County, and thereupon to cause the Fee Agreement to be delivered to the Company. The Fee Agreement to be in substantially the form now before this meeting and hereby approved, or with such changes therein as shall not materially adversely affect the rights of the County thereunder and as shall be approved by the officials of the County executing the same upon the advice of the County Attorney, their execution thereof to constitute conclusive evidence of their approval of any and all changes or revisions therein from the form of Fee Agreement now before this meeting.

Section 4. No Recapitulation Required. Pursuant to Section 12-44-55(B) of the FILOT Act, the County hereby agrees that no recapitulation information, as set forth in Section 12-44-55(A) of the FILOT Act is required to be provided by the Company in the Fee Agreement, or in any other documents or agreements in connection with the fee-in-lieu of tax arrangement between the Company and the County, so long as the Company shall file a copy of the South Carolina Department of Revenue form PT-443, and any subsequent amendments thereto, and all filings required by the FILOT Act with the County after the execution of the Fee Agreement by the County and the Company.

Section 5. Approval of Extensions of Investment Period and Termination Date. (a)

The County hereby pre-approves and consents to a five (5) year extension of the investment period for the Project pursuant to Section 12-44-30(13) of the Act whereby the Company shall have an additional five (5) year period (added to the five (5) year initial investment period ("Initial Investment Period")) permitted to meet the minimum investment

level) to subject additional investments over and above the minimum investment level to fee-in-lieu of *ad valorem* tax treatment, provided the Company's and any Sponsor Affiliate's total investment in the Project at the end of the Initial Investment Period equals at least Two Million Five Hundred Thousand Dollars (\$2,500,000).

(b) The County hereby pre-approves and consents to a ten (10) year extension of each Phase Termination Date as defined in the Fee Agreement pursuant to Section 12-44-30(21) of the Act.

Section 6. *Grants Administration.* The County shall administer the State Grant and/or the Utility Grants, as applicable, and immediately after receipt by the County and confirmation of the Company's compliance with the terms and conditions of the State Grant and/or the Utility Grants, as applicable, shall provide the proceeds of the State Grant and/or the Utility Grants, as applicable, to the Company for the purposes set forth in the State Grant and/or the Utility Grants agreement(s) .

Section 7. *Park Boundaries.* The County Council agrees to include the Project in the Park and ensure that the Project remains in the Park or in any other multi-county park created under the MCIP Act for no less than the term of the Fee Agreement.

Section 8. *Further Acts.* The County Council authorizes the County Administrator, other County staff, and the County Attorney, along with any designees and agents who any of these officials deems necessary and proper, in the name of and on behalf of the County (each an "Authorized Individual"), to take whatever further actions, and enter into whatever further agreements, as any Authorized Individual deems to be reasonably necessary and prudent to effect the intent of this Ordinance and induce the Company to locate the Project in the County.

Section 9. *Indemnification.* (a) The Company shall and, in the Fee Agreement agrees to, indemnify, defend and save the County, as well as its employees, officers, agents and elected officials (hereinafter collectively the "Indemnified Parties") harmless against and from all claims by or on behalf of any person, firm, company or other entity arising from the conduct or management of, or from any work or thing done on the Project during the term of the Fee Agreement, and the Company further shall indemnify, defend and save the Indemnified Parties harmless against and from all claims arising from any act, error or omission occurring during the term of the Fee Agreement from: (i) any condition of the Project, (ii) any breach or default on the part of the Company in the performance of any of its obligations under the Fee Agreement, or any other agreement pertaining to the Project, (iii) any act of the Company or any of its agents, contractors, servants, employees or licensees, related to the Project, or (iv) any act of any assignee or sublessee of the Company, or of any agents, contractors, servants, employees or licensees of any assignee or sublessee of the Company, related to the Project, or (v) any environmental violation, condition or effect related to the Project. The Company shall indemnify, defend and save the Indemnified Parties harmless from and against all costs and expenses incurred in or in connection with any such claim arising as aforesaid or in connection with any action or proceeding brought thereon, and upon notice from an Indemnified Party, the Company shall defend it in any such action, prosecution or proceeding, with counsel reasonably acceptable to the County. All such indemnification and save harmless provisions shall be, and are, set forth in the Fee Agreement.

(b) Notwithstanding the fact that it is the intention of the parties that the Indemnified Parties not incur pecuniary liability by reason of the terms of this Agreement, or the undertakings required of the County hereunder by reason of the performance of any act requests of it by the Company, or by reason of the operation of the Project by the Company, including all claims, liabilities or losses arising in

connection with the violation of any statutes or regulations pertaining to the foregoing, nevertheless, if the Indemnified Parties should incur any such pecuniary liability, then in such event the Company shall indemnify, defend and hold them harmless against all claims by or on behalf of any person, firm, company or other legal entity, arising out of the same, and all costs and expenses incurred in connection with any such claim or in connection with any action or proceeding brought thereon, and upon notice, the Company shall have the sole right and duty to assume, and shall assume, the defense thereof, at its expense, with full power to litigate, compromise, or settle the same in its sole discretion; provided the Company shall obtain the prior written consent of the County to settle any such claim unless such claim is for monetary damages for which the Company has the ability to, and does, pay. Notwithstanding the foregoing, if the Indemnified Party is the County, in the event the County reasonably believes there are defenses available to it that are not being pursued or that the counsel engaged by the Company reasonably determines that a conflict of interest exists between the County and the Company, the County may, in its sole discretion, hire independent counsel to pursue its own defense, and the Company shall be liable for the reasonable cost of such counsel.

(c) These indemnification covenants, at a minimum, shall be considered included in and incorporated by reference in subsequent documents after the closing which the County is requested to sign, and any other indemnification covenants in any subsequent documents shall not be construed to reduce or limit the above indemnification covenants, but may expand them or expound upon them, as may be shown in greater detail in such subsequent documents. In the event of any conflict or inconsistency, the indemnification, defense and save harmless provisions of the Fee Agreement shall always govern.

Section 11. Compliance. Whenever the County shall be required by any governmental or financial entity to file or produce any reports, notices, returns or other documents while the Fee Agreement is in effect, the Company or owner of the Project at the time shall promptly furnish to the County through the County Attorney the completed form of such required documents together with a certification by the Company or owner that such documents are accurate and not in violation of any provisions of law or of the other documents of this transaction, and that the documents meet the legal requirements of such filing or delivery. In the event of the failure or refusal of the Company or owner to comply with this provision, the Company or owner agrees to pay the statement for attorneys fees and administrative time presented by the County for producing and filing such documents, such statement to be paid within thirty (30) days after presentation by the County, and to promptly pay any fees, penalties, assessments or damages imposed upon the County by reason of its failure to duly file or produce such documents.

Section 12. Statutory Accommodation. Notwithstanding any other provisions, the County is executing the Fee Agreement as statutory accommodation to assist the Company in achieving the intended benefits and purposes of the Act. The County has made no independent legal or factual investigation regarding the particulars of this transaction and it executes in reliance upon representations by the Company that the documents comply with all laws and regulations, particularly those pertinent to industrial development projects in South Carolina.

Section 13. General Repealer. All ordinances, resolutions, and parts thereof in conflict herewith are, to the extent of such conflict, hereby repealed.

Section 14. Severability. Should any part, provision, or term of this Ordinance be deemed unconstitutional or otherwise unenforceable by any court of competent jurisdiction, such finding or determination shall not affect the rest and remainder of the Ordinance or any part, provision or term thereof, all of which is hereby deemed separable.

This Ordinance takes effect and is in full force only after the County Council has approved this Ordinance following three readings and a public hearing.

ANDERSON COUNTY, SOUTH CAROLINA

Tommy Dunn, Chairman
Anderson County Council

(SEAL)

ATTEST:

Kim Poulin, Clerk to Council
Anderson County Council

Approved as to form:

County Attorney

First Reading:	March 17, 2015
Second Reading:	April 7, 2015
Third Reading:	April 21, 2015
Public Hearing:	April 21, 2015

EXHIBIT A

Project Property Legal Description

EXHIBIT B

Fee Agreement

[Attached]

FEE-IN-LIEU OF *AD VALOREM* TAXES AGREEMENT

BY AND AMONG

PROJECT OWL, AS SPONSOR

AND

[INSERT NAME]

AS SPONSOR AFFILIATE

AND

ANDERSON COUNTY, SOUTH CAROLINA

April 21, 2015

PREPARED BY:

**PARKER POE ADAMS & BERNSTEIN LLP
1201 MAIN STREET, SUITE 1450
COLUMBIA, SOUTH CAROLINA 29201
(803) 255-8000**

TABLE OF CONTENTS

	Page
ARTICLE I DEFINITIONS	
Section 1.1 <i>Terms</i>	2
ARTICLE II REPRESENTATIONS AND WARRANTIES	
Section 2.1 <i>Representations of the County</i>	5
Section 2.2 <i>Representations of the Company and Sponsor Affiliates</i>	5
ARTICLE III FILOT PAYMENTS	
Section 3.1 <i>Negotiated Payments</i>	5
Section 3.2 <i>Special Source Revenue Credit</i>	7
Section 3.3 <i>FILOT Payments on Replacement Property</i>	8
Section 3.4 <i>Reductions in Payments of Taxes Upon Removal, Condemnation or Casualty</i>	9
Section 3.5 <i>Place and Allocation of FILOT Payments</i>	9
Section 3.6 <i>Removal of Equipment</i>	9
Section 3.7 <i>Damage or Destruction of Project</i>	9
Section 3.8 <i>Condemnation</i>	10
Section 3.9 <i>Maintenance of Existence</i>	10
Section 3.10 <i>Confidentiality/Limitation on Access to Project</i>	10
Section 3.11 <i>Addition of Sponsor Affiliates</i>	11
Section 3.12 <i>Assignment and Subletting</i>	11
Section 3.13 <i>Events of Default</i>	11
Section 3.14 <i>Remedies on Default</i>	11
Section 3.15 <i>Collection of FILOT Payments</i>	12
Section 3.16 <i>Remedies Not Exclusive</i>	12
Section 3.17 <i>Leased Equipment</i>	12
Section 3.18 <i>Waiver of Recapitulation Requirements</i>	10
Section 3.19 <i>Fiscal Year; Property Tax Year</i>	12
Section 3.20 <i>Reports; Filings</i>	12
Section 3.21 <i>Payment of Administrative Expenses</i>	13
ARTICLE IV MISCELLANEOUS	
Section 4.1 <i>Notices</i>	13
Section 4.2 <i>Binding Effect</i>	14
Section 4.3 <i>Counterparts</i>	14
Section 4.4 <i>Governing Law</i>	14

Section 4.5	<i>Headings</i>	14
Section 4.6	<i>Amendments</i>	14
Section 4.7	<i>Further Assurance</i>	14
Section 4.8	<i>Severability</i>	15
Section 4.9	<i>Limited Obligation</i>	15

FEE-IN-LIEU OF AD VALOREM TAXES AGREEMENT

THIS FEE-IN-LIEU OF AD VALOREM TAXES AGREEMENT ("Fee Agreement") is made and entered into as of April 21, 2015, by and between Anderson County, South Carolina ("County"), a body politic and corporate and a political subdivision of the State of South Carolina ("State"), acting by and through the Anderson County Council ("County Council") as the governing body of the County, a company known to the County as Project Owl, a South Carolina corporation, along with affiliated or related entities, and assigns, as Sponsor (collectively, "Company"), and [INSERT COMPANY NAME], a South Carolina corporation, as Sponsor Affiliate ("Sponsor Affiliate") (hereinafter, the County, the Company, and the Sponsor Affiliate are referred to individually as a "Party" and, collectively, as "Parties").

WITNESSETH:

(a) The County acting by and through its County Council is authorized by Title 12 and Chapter 44 of the Code of Laws of South Carolina 1976, as amended (collectively "Act"), and Article VIII, Section 13 of the South Carolina Constitution (i) to enter into agreements with qualifying companies to encourage investment in projects constituting economic development property through which the economic development of the State will be promoted by inducing new and existing manufacturing and commercial enterprises to locate and remain in the State and thus utilize and employ manpower and other resources of the State; (ii) to covenant with such industry to accept certain fee payments in lieu of *ad valorem* taxes ("FILOT") with respect to such investment; (iii) under Section 4-1-170 of the Code of Laws of South Carolina 1976, as amended ("MCIP Act"), to create multi-county industrial parks with one or more contiguous counties and include certain properties therein, and, in its discretion, include within the boundaries of these parks the property of qualifying industries, and under the authority provided in the MCIP Act, the County has created previously a multi-county park with Greenville County, South Carolina ("Park"); (iv) to provide credits to qualifying companies to offset qualifying infrastructure related expenditures pursuant to Sections 4-1-175, 4-29-68 and 12-44-70 of the Code of Laws of South Carolina 1976, as amended ("Infrastructure Credit Act"); and (v) to make and execute contracts of the type hereinafter described pursuant to Section 4-9-30 of the Code; and

(b) Pursuant to the Act, the County has determined that (i) the Project (as defined herein) will benefit the general public welfare of the County by providing services, employment, recreation or other public benefits not otherwise provided locally; (ii) the Project will not give rise to any pecuniary liability of the County or any incorporated municipality or to any charge against any of their general credit or taxing power; (iii) the purposes to be accomplished by the Project are proper governmental and public purposes; and (iv) the benefits of the Project to the public will be greater than the costs to the public; and

(c) The Company, as Sponsor, along with one or more existing, or to-be-formed or acquired subsidiaries, or affiliated or related entities and any Sponsor Affiliates (as defined under the Act) that the Sponsor may designate and have the County approve in accordance with the Act, contingent upon satisfaction of certain commitments made by and on behalf of the County, as set forth herein to be further set forth in future agreements, and, to the extent allowed by law, plans to establish a manufacturing facility in the County through the acquisition, lease, construction and purchase of certain land, buildings, furnishings, fixtures, apparatuses, and equipment (the "Project"), which will result in new investment in real and personal property in excess of \$11,125,000 ("Investment") and creation of an expected 49, but not less than 45 new full-time equivalent jobs, with benefits ("Jobs"); and

(d) Pursuant to a Resolution adopted March 17, 2015, the County Council identified the Project, as required under the Act, and pursuant to County Council Ordinance No. [] adopted April 21, 2015,

("Fee Ordinance"), authorized (i) the execution and delivery of this Fee Agreement with the Company and the Sponsor Affiliates; and (ii) the inclusion of the Project in the Park, pursuant to that certain Agreement for Development of Joint County Industrial and Business Park dated as of October 6, 1998, as amended ("Park Agreement"); (iii) the grant of Special Source Revenue Credits (defined below) in amounts as more fully described in this Fee Agreement; (iv) to provide for the waiver of any County-controlled sewer impact fees for the Project up to \$50,000; (v) to provide for the waiver of any County-controlled building code and other County applicable fees for the Project up to \$50,000; and (vi) to provide a dedicated County liaison to assist the Company and the Sponsor Affiliate with all locational, permitting and startup matters in connection with the Project and with ongoing existing business support services provided by the County.

NOW, THEREFORE, AND IN CONSIDERATION of the respective representations and agreements hereinafter contained, the parties hereto agree as follows, with the understanding that no obligation of the County described herein shall create a pecuniary liability or charge upon its general credit or taxing powers, but shall be payable solely out of the sources of payment described herein and shall not under any circumstances be deemed to constitute a general obligation to the County:

ARTICLE I DEFINITIONS

Section 1.1 Terms. The terms defined in this Article shall for all purposes of this Fee Agreement have the meaning herein specified, unless the context clearly requires otherwise.

"Chair" means the Chair of the County Council.

"Clerk of County Council" means the Clerk to the County Council.

"Code" means the South Carolina Code of Laws, 1976, as amended.

"Commencement Date" means the earlier of: (a) the last day of the first property tax year during which Economic Development Property (defined below) is placed in service; or (b) the last day of the property tax year that is three years from the year in which the Parties entered into this Fee Agreement.

"County" means Anderson County, South Carolina, a body politic and corporate and political subdivision of the State of South Carolina, its successors and assigns, acting by and through the Anderson County Council as the governing body of the County.

"County Council" means the Anderson County Council, the governing body of the County.

"Department" means the South Carolina Department of Revenue.

"Diminution of Value" in respect of any Phase of the Project means any reduction in the value based on original fair market value as determined in Step 1 of Section 3.1 of this Fee Agreement, of the items which constitute a part of the Phase which may be caused by (i) the Company's removal of equipment pursuant to Section 3.6 of this Fee Agreement, (ii) a casualty to the Phase of the Project, or any part thereof, described in Section 3.7 of this Fee Agreement, or (iii) a condemnation to the Phase of the Project, or any part thereof, described in Section 3.8 of this Fee Agreement.

"Economic Development Property" means all items of real and tangible personal property comprising the Project which qualify as economic development property under the Act, become subject to

this Fee Agreement, and which are identified by the Company and, as applicable, any Sponsor Affiliate in connection with its annual filing of a SCDOR PT-100, PT-300 or comparable forms with the Department (as such filing may be amended from time to time) for each year within the Investment Period, as that period may be extended by subsequent, formal action of County Council, or automatically as permitted under the Act or under this Fee Agreement. Title to all Economic Development Property shall at all times remain vested in the Company and, as applicable, in the Sponsor Affiliate, except as may be necessary to take advantage of the effect of Section 12-44-160 of the Act.

“Equipment” means all of the machinery, equipment, furniture and fixtures, together with any and all additions, accessions, replacements and substitutions thereto or therefor acquired by the Company and, as applicable, the Sponsor Affiliate, during the Investment Period as a part of the Project.

“Event of Default” means any Event of Default specified in Section 3.13 of this Fee Agreement.

“Fee Term” or “Term” means the period from the date of delivery of this Fee Agreement until the last Phase Termination Date unless sooner terminated or extended pursuant to the terms of this Fee Agreement.

“FILOT” means fee in lieu of *ad valorem* tax(es).

“FILOT Payment(s)” means the payment(s) in lieu of *ad valorem* tax(es) which the Company and, as applicable, the Sponsor Affiliate, is obligated to pay to the County.

“Improvements” mean improvements, together with any and all additions, accessions, replacements and substitutions thereto or therefor acquired by the Company and, as applicable, the Sponsor Affiliate, during the Investment Period as part of the Project.

“Investment” shall mean that amount set forth in the recitals of this Fee Agreement and shall include but not be limited to (i) taxable and non-taxable capital expenditures, without regard to depreciation, which are made by the Company or the Sponsor Affiliate towards or for the benefit of the Project; (ii) capital expenditures, whether considered Economic Development Property or non-Economic Development Property, without regard to the depreciation, which are made by the Company or the Sponsor Affiliate towards or for the benefit of the Project, regardless of the source of payment of such expenditures; (iii) the value of any assets leased by the Company or the Sponsor Affiliate, without regard to the depreciation, regardless of the source of payment of such expenditures so long as the value of such leased assets are reported by the Company or the Sponsor Affiliate on their respective SCDOR PT-100 or PT-300; and (iv) any other expenditures made by the Company or the Sponsor Affiliate that the County and the Company and, as applicable, the Sponsor Affiliate, may mutually agree upon in a writing that is executed by an authorized representative of the Company and the County Administrator. The Investment for purposes of the Investment stated herein shall include those expenditures made by both the Company and the Sponsor Affiliate prior to the end of the Investment Period.

“Investment Period” means the period beginning with the first day that Economic Development Property is purchased or acquired and ending five years after the Commencement Date. The minimum investment must be completed within five years of the Commencement Date. The Investment Period is expected to end December 31, 2020. Pursuant to Section 12-44-30(13) of the Act, the County may, at its discretion, extend this period.

“Jobs” shall be further defined as any new, full-time jobs created by the Company and the Sponsor Affiliate.

“Minimum Investment” shall have the meaning given to such term under Section 12-44-30(14) of the FILOT Simplification Act.

“Phase” or “Phases” in respect to the Project means the Equipment, Improvements and Real Property, if any, placed in service during each year of the Investment Period, as extended.

“Phase Termination Date” means with respect to each Phase of the Project the day thirty-nine years after each such Phase of the Project becomes subject to the terms of this Fee Agreement. Anything contained herein to the contrary notwithstanding, the last Phase Termination Date shall be no later than December 31 of the year of the expiration of the thirty-ninth full calendar year, after the Commencement Date.

“Project” means the Equipment, Improvements, and Real Property, together with the acquisition, construction, installation, design and engineering thereof, in phases.

“Real Property” means the real property upon which any part of the Project is to be constructed and expanded, as described in Exhibit “A” attached hereto and as supplemented from time to time, together with all and singular the rights, members, hereditaments and appurtenances belonging or in any way incident or appertaining thereto acquired or constructed by the Company and, as applicable, the Sponsor Affiliate; all Improvements now or hereafter situated thereon; and all fixtures now or hereafter attached thereto, but only to the extent such Improvements and fixtures are deemed to become part of the Project under the terms of this Fee Agreement.

“Removed Components” means the following types of components or Phases of the Project or portions thereof, all of which the Company and, as applicable, the Sponsor Affiliate, as the case may be, shall be entitled to remove from the Project with the result that the same shall no longer be subject to the terms of the Fee Agreement: (a) components or Phases of the Project or portions thereof which the Company and, as applicable, the Sponsor Affiliate, in their sole discretion, determine to be inadequate, obsolete, worn-out, uneconomic, damaged, unsuitable, undesirable or unnecessary; or (b) components or Phases of the Project or portions thereof which the Company and, as applicable, the Sponsor Affiliate, in their sole discretion, elect to remove pursuant to Section 3.7(c) or Section 3.8(b)(iii) of this Fee Agreement.

“Replacement Property” means any property which is placed in service as a replacement for any item of Equipment or any Improvement which is scrapped or sold by the Company and, as applicable, the Sponsor Affiliate and treated as a Removed Component under Section 3.6 hereof regardless of whether such property serves the same function as the property it is replacing and regardless of whether more than one piece of property replaces any item of Equipment or any Improvement.

“Sponsor Affiliate” means an affiliate that joins with or is an affiliate of the Company, including [INSERT NAME], whose Investment with respect to the Project shall be considered part of the Investment and qualify for FILOT Payments pursuant to Section 3.1 hereof and Sections 12-44-30(A) and 12-44-130 of the Act.

Any reference to any agreement or document in this Article I or otherwise in this Fee Agreement is deemed to include any and all amendments, supplements, addenda, and modifications to such agreement or document.

ARTICLE II

REPRESENTATIONS AND WARRANTIES

Section 2.1 *Representations of the County.* The County hereby represents and warrants to the Company and, as applicable, the Sponsor Affiliate as follows:

(a) The County is a body politic and corporate and a political subdivision of the State which acts through the County Council as its governing body and by the provisions of the Act is authorized and empowered to enter into the transactions contemplated by this Fee Agreement and to carry out its obligations hereunder. The County has duly authorized the execution and delivery of this Fee Agreement and any and all other agreements described herein or therein.

(b) The Project constitutes a "project" within the meaning of the Act.

(c) By due corporate action, the County has agreed that, subject to compliance with applicable laws, each item of real and tangible personal property comprising the Project shall be considered Economic Development Property under the Act.

Section 2.2 *Representations of the Company and Sponsor Affiliate.* The Company and Sponsor Affiliate hereby represent and warrant to the County as follows:

(a) The Company and the Sponsor Affiliate are corporate entities, duly organized and in good standing under the laws of the State of South Carolina, and each has the power to enter into this Fee Agreement.

(b) The Company's and the Sponsor Affiliate's execution and delivery of this Fee Agreement and their compliance with the provisions hereof do not result in a default, not waived or cured, under any Company or Sponsor Affiliate restriction or any agreement or instrument to which the Company or the Sponsor Affiliate are now a party or by which they are bound.

(c) The Company and Sponsor Affiliate intend to operate the Project as a "project" within the meaning of the Act as in effect on the date hereof. The Company and Sponsor Affiliate intend to operate the Project for such purposes as permitted under the Act, as the Company may deem appropriate.

(d) The availability of the FILOT and the allowance of Special Source Revenue Credits, with regard to the Economic Development Property authorized by the Act, along with other incentives provided by the County, have induced the Company and the Sponsor Affiliate to undertake the Project in the County.

ARTICLE III FILOT PAYMENTS

Section 3.1 *Negotiated Payments.*

(a) Pursuant to Section 12-44-50 of the Act, the Company and, as applicable, the Sponsor Affiliate, are required to make FILOT Payments on all Economic Development Property comprising the Project and placed in service, as follows: (i) the Company shall make FILOT Payments in lieu of *ad valorem* taxes with respect to each Phase of the Project placed in service on or before each December 31 within the Investment Period.

(b) The amount of such annual FILOT Payments shall be determined by the following procedure:

- Step 1: Determine the fair market value of the Phase of the Project placed in service in any given year for such year and for the following 39 years, unless extended by the Parties in accordance with the Act, using original income tax basis for State income tax purposes for any real property (provided, if real property is constructed for the fee or is purchased in an arms-length transaction, fair market value is deemed to equal the original income tax basis, otherwise, the Department will determine fair market value by appraisal) and original income tax basis for State income tax purposes less depreciation for each year allowable to the Company and, as applicable, the Sponsor Affiliate, for any personal property as determined in accordance with Title 12 of the Code, as amended and in effect on December 31 of the year in which each Phase becomes subject to the Fee Agreement, except that no extraordinary obsolescence shall be allowable but taking into account all applicable property tax exemptions which would be allowed to Company under State law, if the property were taxable, except those exemptions specifically disallowed under Section 12-44-50(A)(2) of the Act, as amended and in effect on December 31 of the year in which each Phase becomes subject to the Fee Agreement.
- Step 2: Apply an assessment ratio of 6.0% to the fair market value as determined for each year in Step 1 to establish the taxable value of each Phase of the Project in the year it is placed in service and in each of the twenty-nine years thereafter or such longer period of years that the annual fee payment is permitted to be made by the Company and, as applicable, by the Sponsor Affiliate, under the Act.
- Step 3: Multiply the taxable value determined in the preceding step by a millage rate equal to 309.5 mills, which is believed to be that rate in effect on June 30, 2014 for all taxing entities for the Project site (which millage rate shall be a fixed rate for the term of this Fee Agreement), to determine the amount of the FILOT Payments which would be due in each year of the Fee Term on the payment dates prescribed by the County for such payments for a total of forty (40) years for each item of eligible Project property, or such longer period of years that the annual fee payment is permitted to be made by the Company and, as applicable, the Sponsor Affiliate, under the Act.
- Step 4: With respect to the initial twenty (20) annual FILOT Payments paid to the County, the County shall subtract from the FILOT Payment to be invoiced to the Company an amount equal to the value of the annual Special Source Revenue Credits as further defined under Section 3.2 of this Fee Agreement.

(c) The County shall ensure that the Project is incorporated and will remain in the Park during the Fee Term. If, for any reason, the Park Agreement is modified, or otherwise terminated, then the County shall ensure that the Project shall be immediately placed into another multi-county park arrangement established pursuant to the MCIP Act, to which the County is party and that would enable the Sponsor and any Sponsor Affiliate receive the benefits afforded by having the Project incorporated into a Park.

(d) In the event that the Company and, as applicable, the Sponsor Affiliate do not cumulatively maintain the Minimum Investment in the Project, the portions of the Project previously subject to the FILOT shall revert prospectively to normal *ad valorem* tax treatment, taking into account and calculating appropriate reductions for all applicable exemptions and allowable depreciation permitted by law.

(e) In the event that the Act and/or the above-described FILOT Payments or Special Source Revenue Credits are declared invalid or unenforceable, in whole or in part, for any reason, the parties express their intentions that such payments and this Fee Agreement be reformed so as to most closely effectuate the legal, valid, and enforceable intent thereof and so as to afford the Company and, as applicable, the Sponsor Affiliate, with the benefits to be derived hereunder. If the Project is deemed to be subject to *ad valorem* taxation, the payment in lieu of *ad valorem* taxes to be paid to the County by the Company shall become equal to the amount which would result from taxes levied on the Project by the County, municipality or municipalities, school district or school districts, and other political units as if the Project was and had not been Economic Development Property under the Act. In such event, any amount determined to be due and owing to the County from the Company, as the case may be, with respect to a year or years for which payments in lieu of *ad valorem* taxes have been previously remitted by the Company to the County hereunder, shall be reduced by the total amount of payments in lieu of *ad valorem* taxes made by the Company with respect to the Project pursuant to the terms hereof, and further reduced by any abatements provided by law.

Section 3.2 Special Source Revenue Credit. As an inducement for the Investment and in accordance with Section 12-44-70 of the Act, the County grants to the Company, and, as applicable, any Sponsor Affiliate, a Special Source Revenue Credit ("SSRC") equal to the following amounts:

- a) ninety percent (90%) of the value of the annual FILOT Payment due for property tax years one (1) through four (4);
- b) eighty percent (80%) for property tax years five (5) through ten (10);
- c) and fifty percent (50%) for property tax years eleven (11) through twenty (20) (collectively tax years one (1) through twenty (20) represent the "Credit Period") beginning with the first property tax year for which a FILOT Payment becomes due.

Regardless of the amount of the collective Investment, should the Company and Sponsor Affiliate collectively create less than 45 Jobs by the end of the fourth year after the first property tax year for which a FILOT Payment becomes due, the SSRC will be reduced to twenty percent (20%) prospectively beginning with the FILOT payment due in connection with the fifth property tax year. Should such a reduction in the SSRC occur and the Company's and Sponsor Affiliate's collective Investment equals or exceeds \$11,125,000 and collective jobs creation equals or exceeds 45 Jobs by the end of the fifth year or sixth year after the first property tax year for which a FILOT Payment becomes due, the SSRC shall revert back to the full amount of the SSRC set forth in Section 3.2(b) above. Regardless of the amount of the collective Investment, should the Company and Sponsor Affiliate create less than 45 Jobs by the end of the sixth year after the first property tax year for which a FILOT Payment becomes due, the SSRC will terminate.

Regardless the number of the collective jobs created, should the Company's and Sponsor Affiliate's collective Investment total less than \$11,125,000 by the end of the fourth year after the first property tax year for which a FILOT Payment becomes due, the SSRC will be reduced to twenty percent (20%) prospectively beginning with the FILOT payment due in connection with the fifth property tax year. Should such a reduction in the SSRC occur and the Company's and Sponsor Affiliate's collective Investment equals or exceeds \$11,125,000 and collective jobs creation equals or exceeds 45 Jobs by the end of the fifth year or sixth year after the first property tax year for which a FILOT Payment becomes due, the SSRC shall revert back to the full amount of the SSRC set forth in Section 3.2(b) above. Regardless of the number of collective Jobs created, should the Company's and Sponsor Affiliate's

collective Investment total less than \$11,125,000 by the end of the sixth year after the first property tax year for which a FILOT Payment becomes due, the SSRC will terminate.

The jobs creation and investment formulas above are absolute and the failure to achieve any one of the required jobs creation or investment benchmarks will result in the reduction or loss of the SSRC for the Project regardless of whether the other benchmark is achieved.

Notwithstanding the foregoing, there will be no refunds by the Company and/or Sponsor Affiliate to the County of any SSRC previously received and no recapture by the Company and/or Sponsor Affiliate of any SSRC not previously received.

With respect to the SSRC, the County shall automatically reflect the SSRC against the FILOT Payment on those FILOT invoices provided by the County to the Company and the Sponsor Affiliate. The Company, and, as applicable, any Sponsor Affiliate, shall be permitted to utilize the SSRC to offset any qualifying expenditures as provided under the Code.

The Company and Sponsor Affiliate shall use the SSRC to pay for or reimburse itself for eligible expenditures ("Cost of Infrastructure"), which includes the cost of designing, acquiring, constructing, improving, or expanding the infrastructure serving the Real Property. Prior to the first year's SSRC to be credited against the Company's FILOT Payments as provided in this Section 3.2, the Company shall certify the cumulative total amount of the Cost of the Infrastructure as of December 31 of the year to which such FILOT Payments relate. For example, should the Company elect to apply the SSRC against its 2015 fee in lieu of tax bill (which would be due and payable on or before January 15, 2016), the Company shall certify the cumulative total amount of the Cost of the Infrastructure as of December 31, 2014. The form of such certification is attached hereto as Exhibit "B". The Company shall re-certify the cumulative amount of the Cost of the Infrastructure if, in any year in which an SSRC is to be applied, the cumulative amount of the SSRCs will exceed the cumulative amount of the Cost of Infrastructure as previously certified.

The Company shall not claim or be entitled to any abatement of ad valorem property taxes to which it might otherwise be entitled with respect to any property for which an SSRC is provided by the County.

Section 3.3 FILOT Payments on Replacement Property. If the Company and, as applicable, the Sponsor Affiliate, elect to replace any Removed Components and to substitute such Removed Components with Replacement Property as a part of the Project, then, pursuant and subject to Section 12-44-60 of the Act, the Company and, as applicable, the Sponsor Affiliate, shall make statutory payments in lieu of *ad valorem taxes* with regard to such Replacement Property as follows:

(a) to the extent that the income tax basis of the Replacement Property ("Replacement Value") is less than or equal to the original income tax basis of the Removed Components ("Original Value") the amount of the FILOT Payments to be made by the Company and, as applicable, the Sponsor Affiliate, with respect to such Replacement Property, shall be calculated in accordance with Section 3.1 hereof; provided, however, in making such calculations, the original cost to be used in Step 1 of Section 3.1 shall be equal to the lesser of (x) the Replacement Value or (y) the Original Value, and the number of annual payments to be made with respect to the Replacement Property shall be equal to thirty (30) (or, if greater, the maximum number of years for which the annual fee payments are available to the Company and, as applicable, the Sponsor Affiliate, for each portion of the Project under the Act, as amended) minus the

number of annual payments which have been made with respect to the oldest Removed Components disposed of in the same property tax year as the Replacement Property is placed in service; and

(b) to the extent that the Replacement Value exceeds the Original Value of the Removed Components ("Excess Value"), the FILOT Payments to be made by the Company and, as applicable, the Sponsor Affiliate, with respect to the Excess Value, shall be equal to the payment that would be due if the property were not Economic Development Property.

Section 3.4 Reductions in Payments of Taxes Upon Removal, Condemnation or Casualty. In the event of a Diminution in Value of any Phase of the Project after the Investment Period and during the remainder of the Fee Term, the payment in lieu of taxes with regard to that Phase of the Project shall be reduced in the same proportion as the amount of such Diminution in Value bears to the original fair market value of that Phase of the Project as determined pursuant to Step 1 of Section 3.1 hereof.

Section 3.5 Place and Allocation of FILOT Payments. The Company and, as applicable, the Sponsor Affiliate, shall make the above-described FILOT Payments directly to the County in accordance with applicable law as to payment, collection and enforcement of FILOT Payments. FILOT Payments are to be allocated in accordance with the Act.

Section 3.6 Removal of Equipment. Subject always to Section 3.3, the Company and, as applicable, the Sponsor Affiliate, shall be entitled to remove the following types of components or Phases of the Project from the Project with the result that said components or Phases ("Removed Components") shall no longer be considered a part of the Project and shall no longer be subject to the terms of this Fee Agreement: (a) components or Phases which become subject to statutory payments in lieu of *ad valorem* taxes; (b) components or Phases of the Project or portions thereof which the Company, and, as applicable, the Sponsor Affiliate, in their sole discretion, determine to be inadequate, obsolete, uneconomic, worn-out, damaged, unsuitable, undesirable or unnecessary; or (c) components or Phases of the Project or portions thereof which the Company, and, as applicable, the Sponsor Affiliate, in their sole discretion, elect to remove pursuant to Section 3.7(c) or Section 3.8(b)(iii) hereof.

Section 3.7 Damage or Destruction of Project.

(a) *Election to Terminate.* In the event the Project is damaged by fire, explosion, or any other casualty, the Company and, as applicable, the Sponsor Affiliate, shall be entitled to terminate this Fee Agreement.

(b) *Election to Rebuild.* In the event the Project is damaged by fire, explosion, or any other casualty, and if the Company and, as applicable, the Sponsor Affiliate, do not elect to terminate this Fee Agreement, the Company and, as applicable, the Sponsor Affiliate may, in their sole discretion, commence to restore the Project with such reductions or enlargements in the scope of the Project, changes, alterations and modifications (including the substitution and addition of other property) as may be desired by the Company and, as applicable, the Sponsor Affiliate. All such restorations and replacements shall be considered substitutions of the destroyed portions of the Project and shall be considered part of the Project for all purposes hereof, including, but not limited to, any amounts due by the Company and, as applicable, the Sponsor Affiliate, to the County under Section 3.1 hereof, to the extent allowed by the Act.

(c) *Election to Remove.* In the event the Company and, as applicable, the Sponsor Affiliate, elect not to terminate this Fee Agreement pursuant to subsection (a) and elects not to rebuild pursuant to subsection (b), the damaged portions of the Project shall be treated as Removed Components.

Section 3.8 Condemnation.

(a) *Complete Taking.* If, at any time during the Fee Term, title to or temporary use of the entire Project should become vested in a public or quasi-public authority by virtue of the exercise of a taking by condemnation, inverse condemnation or the right of eminent domain, or by voluntary transfer under threat of such taking, or in the event that title to a portion of the Project shall be taken rendering continued occupancy of the Project commercially infeasible in the judgment of the Company and, as applicable, the Sponsor Affiliate, then the Company or the Sponsor Affiliate (with respect to its Project property only) shall have the option to terminate this Fee Agreement as of the time of vesting of title by sending written notice to the County within a reasonable period of time following such vesting.

(b) *Partial Taking.* In the event of a partial taking of the Project or transfer in lieu thereof, the Company and, as applicable, the Sponsor Affiliate, may elect: (i) to terminate this Fee Agreement (with respect to its Project property only); (ii) to repair and restore the Project, with such reductions or enlargements in the scope of the Project, changes, alterations and modifications (including the substitution and addition of other property) as may be desired by the Company and, as applicable, the Sponsor Affiliate; or (iii) to treat the portions of the Project so taken as Removed Components.

Section 3.9 Maintenance of Existence. The Company and, as applicable, the Sponsor Affiliate agree (i) that they shall not take any action which will materially impair the maintenance of their corporate existence and (ii) that they will maintain their good standing under all applicable provisions of State law. Notwithstanding the foregoing, any changes in the corporate existence of the Company or, as applicable, the Sponsor Affiliate, that result from internal restructuring or reorganization of the Company or, as applicable, the Sponsor Affiliate, or their parents are specifically authorized hereunder; and further, subject to the provisions of Section 3.13(d) hereof, the Company and, as applicable, the Sponsor Affiliate are entitled to cease operations of the Project at any time without that cessation constituting an Event of Default under this Fee Agreement. Likewise, benefits granted to the Company and, as applicable, the Sponsor Affiliate, under this Fee Agreement shall, in the event of any such restructuring or reorganization, be transferred to the successor entity under the provisions of Section 3.12 hereof. Such transfers to a successor entity substantially similar in nature and function to the Company and, as applicable, the Sponsor Affiliate, are specifically approved and authorized by the County without any further action by the County Council.

Section 3.10 Confidentiality/Limitation on Access to Project. The County acknowledges and understands that the Company and, as applicable, the Sponsor Affiliate, utilize confidential and proprietary "state-of-the-art" information and data in their operations, and that a disclosure of any information, including, but not limited to, disclosures of financial or other information concerning the Company's operations and, as applicable, the Sponsor Affiliate's operations, could result in substantial harm to them and could thereby have a significant detrimental impact on their employees and also upon the County. Therefore, the County agrees that, except as required by law and pursuant to the County's police powers, neither the County nor any employee, agent or contractor of the County: (i) shall request or be entitled to receive any such confidential or proprietary information; (ii) shall request or be entitled to inspect the Project or any property associated therewith; provided, however, that if an Event of Default shall have occurred and be continuing hereunder, the County shall be entitled to inspect the Project provided they shall comply with the remaining provisions of this Section; or (iii) shall knowingly and intentionally disclose or otherwise divulge any such confidential or proprietary information to any other person, firm, governmental body or agency, or any other entity unless specifically required to do so by State law. Notwithstanding the foregoing, whenever the County shall be required by any governmental or financial entity to file or produce any reports, notices, returns or other documents while the Fee Agreement is in effect, the Company or owner of the Project at the time shall promptly furnish to the

County through the County Attorney the completed form of such required documents together with a certification by the Company or owner that such documents are accurate and not in violation of any provisions of law or of the other documents of this transaction, and that the documents meet the legal requirements of such filing or delivery. In the event of the failure or refusal of the Company or owner to comply with this provision, the Company or owner agrees to pay the statement for attorneys fees and administrative time presented by the County for producing and filing such documents, such statement to be paid within thirty (30) days after presentation by the County, and to promptly pay any fees, penalties, assessments or damages imposed upon the County by reason of its failure to duly file or produce such documents. Prior to disclosing any confidential or proprietary information or allowing inspections of the Project or any property associated therewith, the Company and, as applicable, the Sponsor Affiliate, may require the execution of reasonable, individual, confidentiality and non-disclosure agreements by any officers, employees or agents of the County or any supporting or cooperating governmental agencies who would gather, receive or review such information or conduct or review the results of any inspections.

Section 3.11 *Addition of Sponsor Affiliates.* Upon request of and at the expense of the Company, the County may approve any future Sponsor Affiliate that qualifies under the Act for the benefits offered under this Fee Agreement and which agrees to be bound by the provisions hereof.

Section 3.12 *Assignment and Subletting.* This Fee Agreement may be assigned in whole or in part and the Project may be subleased as a whole or in part by the Company and, as applicable, the Sponsor Affiliate, so long as such assignment or sublease is made in compliance with Section 12-44-120 of the Act. To the extent any consent of the County for such assignment or sublease is required by the Act and requested, the County may grant such consent by adoption of a Resolution, not to be unreasonably withheld.

Section 3.13 *Events of Default.* The following are "Events of Default" under this Fee Agreement, and the term "Events of Default" means, whenever used with reference to this Fee Agreement, any one or more of the following occurrences:

(a) Failure by the Company or, as applicable, the Sponsor Affiliate, to make, upon levy, the FILOT Payments described in Section 3.1 hereof; provided, however, that the Company or, as applicable, the Sponsor Affiliate, shall be entitled to all redemption rights for non-payment of taxes granted by applicable statutes; or

(b) Failure of the Company or, as applicable, the Sponsor Affiliate, to make payment of any other amounts payable to the County under the Agreement, of which default has not been cured within ninety (90) days of written notice of nonpayment from the County.

(c) Failure by the Company or, as applicable, the Sponsor Affiliate, to perform any of the other material terms, conditions, obligations or covenants of the Company or, as applicable, the Sponsor Affiliate hereunder, which failure shall continue for a period of ninety (90) days after written notice from the County to the Company or, as applicable, the Sponsor Affiliate, specifying such failure and requesting that it be remedied, unless the County shall agree in writing to an extension of such time prior to its expiration.

Section 3.14 *Remedies on Default.* Whenever any Event of Default shall have occurred and shall be continuing, the County, after having given written notice to the Company or, as applicable, the Sponsor Affiliate, of such default and after the expiration of a ninety (90) day cure period shall have the option to take any one or more of the following remedial actions:

(a) Terminate the Fee Agreement; or

(b) Take whatever action at law or in equity that may appear necessary or desirable to collect the other amounts due and thereafter to become due or to enforce performance and observance of any obligation, agreement or covenant of the Company or, as applicable, the Sponsor Affiliate, under this Fee Agreement.

(c) With respect to the SSRC, the exclusive remedy shall be set forth in Section 3.2 of this Fee Agreement.

Section 3.15 *Collection of FILOT Payments.* In addition to all other remedies herein provided, the nonpayment of FILOT Payments shall constitute a lien on the Project for tax purposes as provided in Section 12-44-90 of the Act. In this regard, and notwithstanding anything in this Agreement to the contrary, the County may exercise the remedies provided by general law (including Title 12, Chapter 49, of the Code) relating to the enforced collection of *ad valorem* taxes to collect any FILOT Payments due hereunder.

Section 3.16 *Remedies Not Exclusive.* No remedy conferred upon or reserved to the County under this Fee Agreement is intended to be exclusive of any other available remedy or remedies, but each and every remedy shall be cumulative and shall be in addition to every other lawful remedy now or hereafter existing. No delay or omission to exercise any right or power accruing upon any continuing default hereunder shall impair any such right or power or shall be construed to be a waiver thereof, but any such right and power may be exercised from time to time and as often as may be deemed expedient. In order to entitle the County to exercise any remedy reserved to it, it shall not be necessary to give notice, other than such notice as may be herein expressly required and such notice required at law or equity which the Company is not competent to waive.

Section 3.17 *Leased Equipment.* To the extent that applicable law allows or is revised or construed to allow the benefits of the Act, in the form of FILOT Payments as described in Section 3.1 hereof, to be applicable to personal property to be installed at the Project and leased to but not purchased by the Company and, as applicable, the Sponsor Affiliate, from at least one third party, under any form of lease, then that personal property, at the Company's or Sponsor Affiliate's sole election, will become subject to FILOT Payments to the same extent as the Equipment under this Fee Agreement, upon proper application of the law and applicable procedures by the Company, and, as applicable, the Sponsor Affiliate and so long as the value of such leased assets are reported by the Company or the Sponsor Affiliate, as applicable, on their respective SCDOR PT-100 or PT-300.

Section 3.18 *Waiver of Recapitulation Requirements.* As permitted under Section 12-44-55 of the Act, the Company and County hereby waive application of any of the recapitulation requirements as set forth in Section 12-44-55, to the extent that, and so long as, the Company provides the County with copies of all filings which the Company is required to make pursuant to the Act.

Section 3.19 *Fiscal Year; Property Tax Year.* If the Company's and, as applicable, the Sponsor Affiliate's, fiscal year changes so as to cause a change in the Company's property tax year, then the timing of the requirements of this Fee Agreement are automatically revised accordingly.

Section 3.20 *Reports; Filings.*

(b) The Company shall cause a copy of this Agreement, as well as a copy of the completed forms PT-443 of the Department, to be filed with the Anderson County Auditor, the Anderson County Assessor and the Department within thirty (30) days after the date of execution and delivery hereof.

Section 3.22 *Miscellaneous Incentives.* The County shall provide for the following miscellaneous incentives: (i) the waiver of any County-controlled sewer impact fees for the Project up to \$50,000; (ii) the waiver of any County-controlled building code and other County applicable fees for the Project up to \$50,000; (iii) and a dedicated County liaison to assist the Company and the Sponsor Affiliate with all locational, permitting and startup matters in connection with the Project and with ongoing existing business support services provided by the County

Section 4.1 Notices. Any notice, election, demand, request or other communication to be provided under this Fee Agreement shall be effective when delivered to the party named below or three business days after deposited with the United States Postal Service, certified mail, return receipt requested, postage prepaid, addressed as follows (or addressed to such other address as any party shall have previously furnished in writing to the other party), except where the terms hereof require receipt rather than sending of any notice, in which case such provision shall control:

AS TO THE COUNTY: Anderson County, South Carolina
ATTN: Rusty Barns
County Administrator
101 South Main Street
PO Box 8002
Anderson, SC 29621
Telephone: +1 (864) 260-4062

Facsimile: +1 (864) 260-4356
Email: rburns@andersoncountysc.org

WITH A COPY TO:
(shall not constitute notice)

Anderson County, South Carolina
ATTN: Leon Harmon
County Attorney
101 South Main Street
PO Box 8002
Anderson, SC 29621
Telephone: +1 (864) 222-2123
Facsimile: +1 (864) 833-1665
Email: lharmen@nexsenpruett.com

AS TO THE COMPANY: [TO BE INSERTED]

AS TO SPONSOR AFFILIATE: [TO BE INSERTED]

WITH A COPY TO:
(shall not constitute notice)

Parker Poe Adams & Bernstein LLP
ATTN: Sam C. Moses, Esquire
1201 Main Street, Suite 1450
Columbia, South Carolina 29202
Telephone: (803) 255-8000
Facsimile: (803) 255-8017
Email: sammoses@parkerpoe.com

Section 4.2 *Binding Effect.* This Fee Agreement is binding, in accordance with its terms, upon and inure to the benefit of the Company, the Sponsor Affiliate and the County, and their respective successors and assigns, to the extent allowed by law. In the event of the dissolution of the County or the consolidation of any part of the County with any other political subdivision or the transfer of any rights of the County to any other such political subdivision, all of the covenants, stipulations, promises and agreements of this Fee Agreement shall bind and inure to the benefit of the successors of the County from time to time and any entity, officer, board, commission, agency or instrumentality to whom or to which any power or duty of the County has been transferred.

Section 4.3 *Counterparts.* This Fee Agreement may be executed in any number of counterparts, and all of the counterparts taken together shall be deemed to constitute one and the same instrument.

Section 4.4 *Governing Law.* This Fee Agreement and all documents executed in connection herewith shall be construed in accordance with and governed by the laws of the State.

Section 4.5 *Headings.* The headings of the articles and sections of this Fee Agreement are inserted for convenience only and shall not be deemed to constitute a part of this Fee Agreement.

Section 4.6 *Amendments.* The provisions of this Fee Agreement may only be modified or amended in writing by an agreement or agreements lawfully entered into between the parties.

Section 4.7 *Further Assurance.* From time to time, and at the Company's and Sponsor Affiliate's expense, the County agrees to execute and deliver to the Company and Sponsor Affiliate such additional instruments as either may reasonably request to effectuate the purposes of this Fee Agreement.

Section 4.8 Severability. If any provision of this Fee Agreement is declared illegal, invalid or unenforceable for any reason, the remaining provisions hereof shall be unimpaired, and such illegal, invalid or unenforceable provision shall be reformed so as to most closely effectuate the legal, valid and enforceable intent thereof and so as to afford the Company, and, as applicable, the Sponsor Affiliate, with the maximum benefits to be derived herefrom, it being the intention of the County to offer the Company and, as applicable, the Sponsor Affiliate, the strong inducement to locate the Project in the County.

Section 4.9 Limited Obligation. NEITHER THE PROJECT NOR THE NEGOTIATION, EXECUTION, DELIVERY OR IMPLEMENTATION OF THIS FEE AGREEMENT SHALL GIVE RISE TO ANY PECUNIARY LIABILITY OF THE COUNTY OR ANY INCORPORATED MUNICIPALITY NOR TO ANY CHARGE AGAINST THEIR GENERAL CREDIT OR TAXING POWER.

Section 4.10 Indemnification. (a) The Company shall indemnify, defend and save the County, as well as its employees, officers, agents and elected officials (hereinafter collectively the "Indemnified Parties") harmless against and from all claims by or on behalf of any person, firm, company or other entity arising from the conduct or management of, or from any work or thing done on the Project during the term of the Fee Agreement, and the Company further shall indemnify, defend and save the Indemnified Parties harmless against and from all claims arising from any act, error or omission occurring during the term of the Fee Agreement from: (i) any condition of the Project, (ii) any breach or default on the part of the Company in the performance of any of its obligations under the Fee Agreement, or any other agreement pertaining to the Project, (iii) any act of the Company or any of its agents, contractors, servants, employees or licensees, related to the Project, or (iv) any act of any assignee or sublessee of the Company, or of any agents, contractors, servants, employees or licensees of any assignee or sublessee of the Company, related to the Project, or (v) any environmental violation, condition or effect related to the Project. The Company shall indemnify, defend and save the Indemnified Parties harmless from and against all costs and expenses incurred in or in connection with any such claim arising as aforesaid or in connection with any action or proceeding brought thereon, and upon notice from an Indemnified Party, the Company shall defend it in any such action, prosecution or proceeding, with counsel reasonably acceptable to the County. All such indemnification and save harmless provisions shall be, and are, set forth in the Fee Agreement.

(b) Notwithstanding the fact that it is the intention of the parties that the Indemnified Parties not incur pecuniary liability by reason of the terms of this Agreement, or the undertakings required of the County hereunder by reason of the performance of any act requests of it by the Company, or by reason of the operation of the Project by the Company, including all claims, liabilities or losses arising in connection with the violation of any statutes or regulations pertaining to the foregoing, nevertheless, if the Indemnified Parties should incur any such pecuniary liability, then in such event the Company shall indemnify, defend and hold them harmless against all claims by or on behalf of any person, firm, company or other legal entity, arising out of the same, and all costs and expenses incurred in connection with any such claim or in connection with any action or proceeding brought thereon, and upon notice, the Company shall have the sole right and duty to assume, and shall assume, the defense thereof, at its expense, with full power to litigate, compromise, or settle the same in its sole discretion; provided the Company shall obtain the prior written consent of the County to settle any such claim unless such claim is for monetary damages for which the Company has the ability to, and does, pay. Notwithstanding the foregoing, if the Indemnified Party is the County, in the event the County reasonably believes there are defenses available to it that are not being pursued or that the counsel engaged by the Company reasonably determines that a conflict of interest exists between the County and the Company, the County may, in its sole discretion, hire independent counsel to pursue its own defense, and the Company shall be liable for the reasonable cost of such counsel.

(c) These indemnification covenants, at a minimum, shall be considered included in and incorporated by reference in subsequent documents after the closing which the County is requested to sign, and any other indemnification covenants in any subsequent documents shall not be construed to reduce or limit the above indemnification covenants, but may expand them or expound upon them, as may be shown in greater detail in such subsequent documents. In the event of any conflict or inconsistency, the indemnification, defense and save harmless provisions of the Fee Agreement shall always govern.

[signatures on following pages]

IN WITNESS WHEREOF, the County, acting by and through the County Council, has caused this Fee Agreement to be executed in its name and on its behalf by the Chair of County Council and the County Administrator and to be attested by the Clerk to County Council; the Company and the Sponsor Affiliate have caused this Fee Agreement to be executed by its duly authorized officer, all as of the day and year first above written.

ANDERSON COUNTY, SOUTH CAROLINA

Tommy Dunn, Chairman
Anderson County Council

Rusty Burns
County Administrator

(SEAL)

ATTEST:

Kim Poulin, Clerk to Council
Anderson County, South Carolina

IN WITNESS WHEREOF, the County, acting by and through the County Council, has caused this Fee Agreement to be executed in its name and on its behalf by the Chair of County Council and the County Administrator and to be attested by the Clerk to County Council; the Company and the Sponsor Affiliate have caused this Fee Agreement to be executed by its duly authorized officer, all as of the day and year first above written.

PROJECT OWL

BY _____

ITS _____

IN WITNESS WHEREOF, the County, acting by and through the County Council, has caused this Fee Agreement to be executed in its name and on its behalf by the Chair of County Council and the County Administrator and to be attested by the Clerk to County Council; the Company and the Sponsor Affiliate have caused this Fee Agreement to be executed by its duly authorized officer, all as of the day and year first above written.

SPONSOR AFFILIATE

BY _____

ITS _____

EXHIBIT A

[INSERT PROPERTY DESCRIPTION]

EXHIBIT "B"

**CERTIFICATE AS TO CUMULATIVE INVESTMENT IN
COST OF INFRASTRUCTURE**

[NAME OF COMPANY]

STATE OF SOUTH CAROLINA)	CERTIFICATE AS TO CUMULATIVE
)	INVESTMENT IN COST OF THE
COUNTY OF ANDERSON)	INFRASTRUCTURE

I, _____, the authorized officer of the undersigned company (the "Company"), do hereby certify that as of _____, _____, the Company has invested \$ _____ in the Costs of Infrastructure at the Project, as such terms are defined in the Fee in Lieu of *Ad Valorem* Taxes Agreement by and among _____, as Sponsor, _____, as Sponsor Affiliate and Anderson County, South Carolina dated as of April 21, 2015.

IN WITNESS WHEREOF, I have hereunto set my hand and seal as of the _____ day of _____, _____.

[NAME OF COMPANY]

BY: _____
NAME: _____
TITLE: _____

g.
C.

ORDINANCE NO. 2015 - 009

AN ORDINANCE AUTHORIZING THE SALE OF CERTAIN PROPERTY IN ALLIANCE PARK IN ACCORDANCE WITH THAT CERTAIN AGREEMENT TO PURCHASE AND SALE LAND ("PURCHASE AGREEMENT") BY AND BETWEEN ANDERSON COUNTY, SOUTH CAROLINA, (THE "COUNTY") AND A COMPANY KNOWN TO THE COUNTY AS PROJECT OWL (THE "COMPANY"); THE GRANT OF A RIGHT OF FIRST REFUSAL IN ACCORDANCE WITH THAT CERTAIN RIGHT OF FIRST REFUSAL AGREEMENT BY AND BETWEEN THE COUNTY AND THE COMPANY WITH REGARD TO THE PURCHASE OF ANY OF THE COUNTY'S PROPERTY IN ALLIANCE PARK NOT ACQUIRED UNDER THE PURCHASE AGREEMENT; AND OTHER RELATED MATTERS.

WHEREAS, Anderson County, South Carolina (the "County"), acting by and through its County Council (the "County Council") is authorized under Title 4 of the Code of Laws of South Carolina, as amended, to lease, sell or otherwise dispose of real and personal property; and

WHEREAS, the County owns a certain 24.978 acre tract located in Alliance Park ("Alliance Park Tract"); and

WHEREAS, County Council desires to sell all or a portion of the Alliance Park Tract and a Company known to the County as Project Owl (the "Company") desires to purchase all or a portion of the Alliance Park Tract from the County; and

WHEREAS, representatives of the County and the Company have negotiated that certain Agreement to Purchase and Sell Land attached hereto as Exhibit A ("Sale Agreement") for the sale of a portion of the Alliance Park Tract; and

WHEREAS, representatives of the County and the Company have negotiated that certain Right of First Refusal Agreement attached hereto as Exhibit B ("Right of First Refusal") for the right to purchase a portion of the Alliance Park Tract that is not acquired under the Sale Agreement; and

NOW, THEREFORE, BE IT ORDAINED BY THE ANDERSON COUNTY COUNCIL DULY ASSEMBLED THAT:

Section 1. *Sale of Portion of Alliance Park Tract.* The form, terms, and provisions of the Sale Agreement presented to this meeting and filed with the Clerk to County Council be and it is hereby approved, and all of the terms, provisions, and conditions thereof are hereby incorporated herein by reference as if the Sale Agreement was set out in this Ordinance in its entirety. The Chairman of County Council and the Clerk to County Council be and they are hereby authorized, empowered, and directed to execute, acknowledge, and deliver the Sale Agreement in the name and on behalf of the County, and thereupon to cause the Sale Agreement to be delivered to the Company. The Sale Agreement to be in substantially the form now before this meeting and hereby approved, or with such changes therein as shall not materially adversely affect the rights of the County thereunder and as shall be approved by the officials of the County executing the same upon the advice of the County Attorney, their execution thereof to constitute conclusive evidence of their approval of any and all changes or revisions therein from the form of Sale Agreement now before this meeting.

Section 2. *Right of First Refusal of Portion of Alliance Park Tract.* The form, terms, and provisions of the Right of First Refusal presented to this meeting and filed with the Clerk to County Council be and it is hereby approved, and all of the terms, provisions, and conditions thereof are hereby incorporated herein by reference as if the Right of First Refusal was set out in this Ordinance in its entirety. The Chairman of County Council and the Clerk to County Council be and they are hereby authorized, empowered, and directed to execute, acknowledge, and deliver the Right of First Refusal in the name and on behalf of the County, and thereupon to cause the Right of First Refusal to be delivered to the Company. The Right of First Refusal to be in substantially the form now before this meeting and hereby approved, or with such changes therein as shall not materially adversely affect the rights of the County thereunder and as shall be approved by the officials of the County executing the same upon the advice of the County Attorney, their execution thereof to constitute conclusive evidence of their approval of any and all changes or revisions therein from the form of Right of First Refusal now before this meeting.

Section 3. *Execution of Sale Agreement and Right of First Refusal.* The Chairman of County Council and the Clerk to the County Council, for and on behalf of the County, are hereby each authorized to do any and all things necessary or proper to effect (i) the execution and delivery of the Sale Agreement and the Right of First Refusal; and (ii) the performance of all obligations of the County under and pursuant to the Sale Agreement and the Right of First Refusal.

Section 4. *Execution of Transaction Documents.* The Chairman of County Council and the Clerk to the County Council, and any other proper officer of the County, be and each of them is hereby authorized to execute and deliver any and all documents and instruments and to do and to cause to be done any and all acts and things necessary or proper for carrying out the transactions contemplated by this Ordinance, including without limitation, deeds, settlement statements, affidavits and other such documents necessary and appropriate to the sale of real property in accordance with the Sale Agreement and the Right of First Refusal, executing the same upon the advice of the County Attorney, their execution thereof to constitute conclusive evidence of their approval.

Section 5. *Severability.* The provisions of this Ordinance are hereby declared to be separable and if any section, phrase, or provision shall for any reason be declared by a court of competent jurisdiction to be invalid or unenforceable, such declaration shall not affect the validity of the remainder of the sections, phrases, and provisions hereunder.

Section 6. *General Repealer.* All orders, resolutions, ordinances, and parts thereof in conflict herewith are, to the extent of such conflict only, hereby repealed and this Ordinance shall take effect and be in full force from and after its passage and approval.

This Ordinance takes effect and is in full force only after the County Council has approved this Ordinance following three readings and a public hearing.

ANDERSON COUNTY, SOUTH CAROLINA

Tommy Dunn, Chairman
Anderson County Council

(SEAL)

ATTEST:

Kim Poulin, Clerk to Council
Anderson County Council

Approved as to form:

County Attorney

First Reading:	March 17, 2015
Second Reading:	April 7, 2015
Third Reading:	April 21, 2015
Public Hearing:	April 21, 2015

EXHIBIT A

Sale Agreement

[attached]

AGREEMENT TO PURCHASE AND SELL LAND

BY AND AMONG

ANDERSON COUNTY (“SELLER”),

AND

PROJECT OWL (“BUYER”)

TABLE OF CONTENTS

	Page
SECTION 1 : SALE OF THE PROPERTY	3
SECTION 2 : EARNEST MONEY	3
SECTION 3 : PURCHASE PRICE.....	4
SECTION 4 : COSTS AND PRORATIONS	4
SECTION 5 : TITLE AND SURVEY	4
SECTION 6 : CLOSING	5
SECTION 7 : CONDITIONS TO BUYER'S OBLIGATIONS	7
SECTION 8 : INSPECTION	8
SECTION 9 : SELLER'S REPRESENTATIONS AND WARRANTIES.....	8
SECTION 10 : EMINENT DOMAIN	9
SECTION 11 : NOTICES.....	9
SECTION 12 : REMEDIES	11
SECTION 13 : MISCELLANEOUS	11
EXHIBIT A THE PROPERTY	
EXHIBIT B RIGHT OF FIRST REFUSAL AGREEMENT	

AGREEMENT TO PURCHASE AND SELL LAND

THIS AGREEMENT TO PURCHASE AND SELL LAND ("Agreement") is made as of _____, 2015 ("Effective Date") by and among ANDERSON COUNTY ("Seller") and PROJECT OWL ("Buyer").

A. Seller owns the Property; and

B. Seller has agreed to sell and Buyer has agreed to buy the Property, all on the terms hereinafter set forth.

IN CONSIDERATION of the agreements contained herein and other good and valuable consideration, the receipt and sufficiency of which are hereby acknowledged, Seller agrees to sell and Buyer agrees to purchase the Property for the Purchase Price and subject to the terms and conditions hereinafter set forth.

SECTION 1: SALE OF THE PROPERTY

1.1 Property. The property which is the subject of this Agreement is the approximately 10 acres of land, more or less, located in Alliance Park in Anderson County, South Carolina and described in Exhibit A ("Land"), the exact boundaries and acreage to be determined by the survey referred to in Section 1.2 below, together with all rights, hereditaments, and appurtenances thereto belonging or appertaining, all rights of ingress and egress to and from the Land, all rights of Seller in any roads, streets, rights of way or easements affecting or bounding the Land, all rights to any sanitary sewer capacity, drainage, water or other facilities benefitting or pertaining to the Land, and all improvements and fixtures located thereon (collectively, the "Property").

1.2 Survey. The exact acreage and description of the Property shall be determined by a survey to be prepared at Buyer's expense by a surveyor selected by Buyer ("Survey"). After the Survey is completed, Exhibit A hereto shall be deemed to be replaced by a new Exhibit A containing a legal description based on the Survey, and, thereafter, the new legal description shall be the legal description of the Land for all purposes relating to this Agreement. The Survey shall certify to the nearest hundredth of an acre, the number of acres included in the Land.

SECTION 2: EARNEST MONEY

2.1 Deposit of Earnest Money. Within five (5) business days after the Effective Date, Buyer will deposit in escrow with Chicago Title Insurance Company ("Escrow Agent") One Thousand Dollars (\$1,000) in earnest money. The earnest money (including any interest thereon, collectively, the "Earnest Money") shall be disbursed in accordance with the terms of this Agreement.

2.2 Disbursement of Earnest Money. If under the terms and conditions of this

Agreement, Seller is entitled to payment of the Earnest Money, then not earlier than five (5) business days following written notice to Buyer and Escrow Agent by Seller, Escrow Agent shall notify Buyer of its intent to disburse the Earnest Money to Seller and thereafter, any and all Earnest Money previously deposited with Escrow Agent shall be disbursed to Seller. If under the terms and conditions of this Agreement, Buyer is entitled to a refund of the Earnest Money, then, not later than five (5) business days following written notice to Seller and Escrow Agent by Buyer, Escrow Agent shall notify Seller of its intent to disburse the Earnest Money to Buyer and thereafter, any and all Earnest Money previously deposited with Escrow Agent shall be disbursed to Buyer. If the Closing occurs, then the Earnest Money shall, at Buyer's option, be applied as a credit to Buyer against the Purchase Price or returned to Buyer. The foregoing notwithstanding, if the Escrow Agent receives notice of a dispute from either party, it shall not disburse the Earnest Money until it receives a written release from each party. **"Refund the Earnest Money"** shall mean the Escrow Agent shall promptly return the Earnest Money to Buyer (less \$10.00 which will be forwarded to Seller as consideration for this Agreement), this Agreement shall no longer have any force or effect, and neither party shall have any further rights or liabilities hereunder except as set forth in **Section 14.8**.

SECTION 3: PURCHASE PRICE

The purchase price ("**Purchase Price**") of the Property shall be Thirty-Two Thousand and Five Hundred Dollars (\$32,500) per acre as shown on the Survey, net of any portion of the Land which is: (i) subject to any road right of way; (ii) located in a flood zone; or (iii) located in a wetland area. The Purchase Price shall be paid at Closing by: (i) official bank check issued by a national bank; or (ii) bank wire transfer.

SECTION 4: COSTS AND PRORATIONS

4.1 Closing Costs. Seller shall pay for all deed taxes and transfer taxes applicable to this transaction. Buyer shall pay for, the cost of the Survey, the costs of title examination, title insurance premiums and recording the deed. Each party shall pay its own attorney's fees.

4.2 Taxes. Ad valorem real property taxes for the Property for the year in which the Closing occurs shall be prorated as of the Closing Date and Seller's prorated share shall be credited to Buyer towards the Purchase Price at Closing. Seller shall pay all other unpaid assessments, late listing penalties and prior years' ad valorem property taxes, including any "roll-back" or "deferred" taxes, on or before the Closing Date, in connection with the Property. If the current year's taxes and/or other applicable assessments have not been determined at the time of Closing, the proration shall be based upon the previous year's taxes and/or assessments, and Buyer and Seller shall adjust between themselves any difference in the estimated and actual tax prorations within thirty (30) days after the actual tax statements for the Property for the year of Closing have been received.

SECTION 5: TITLE AND SURVEY

5.1 Title Commitment; Permitted Exceptions. During the Inspection Period, Buyer shall obtain at its expense from a title insurance company of Buyer's choice ("**Title Company**")

a current ALTA Commitment for Title Insurance (“**Title Commitment**”) issued by the Title Company. With the exception of Unpermitted Exceptions, as defined in **Section 5.2** below, any title encumbrances, exceptions or other matters which are set forth in the Title Commitment shall be deemed to be permitted exceptions to the status of Seller’s title (such encumbrances, exceptions or other matters, (excluding Unpermitted Exceptions) together with only such other matters which are approved by Buyer in writing, shall be referred to as the “**Permitted Exceptions**”).

5.2 Unpermitted Exceptions. Any matters affecting the title to the Property which arise after the Effective Date of the Title Commitment which are not approved in writing by Buyer shall be known as “**Unpermitted Exceptions**”. Additionally, each financial encumbrance such as a mortgage, deed of trust, or other debt security, attachment, judgment, lien for delinquent taxes, mechanic’s or materialmen’s lien, and each other monetary lien or encumbrance which is outstanding against the Property, or any part thereof (collectively, “**Financial Encumbrances**”), shall automatically, and without any requirement for Buyer to provide notice thereof to Seller, be deemed an Unpermitted Exception. Any Financial Encumbrance which encumbers: (i) any access easement, right of way, or other easement appurtenant to the Property; or (ii) any declaration of restrictions or similar document which benefits or burdens the Property shall also be deemed an Unpermitted Exception until it is subordinated to the declaration, access easement, right of way, or other easement appurtenant to the Property. Seller hereby covenants to remove from or satisfy on the public record any and all Unpermitted Exceptions on or before the Closing Date.

5.3 Seller Deliveries. Within five (5) days of the Effective Date, Seller shall deliver to Buyer the following items if such items are in Seller’s possession or control:

- (a) **Survey.** A copy of the most recent survey of the Property.
- (b) **Title Policy.** A copy of Seller’s existing title insurance policy insuring title to the Property and any title reports related thereto.
- (c) **Reports.** Copies of any environmental, geotechnical, market or other reports relating to the Property.
- (d) **Notices.** Copies of any condemnation (actual or proposed), tax or other governmental notices relating to the Property.

If prior to Closing, Seller receives any additional such items, or any updates or replacements of such items, then Seller shall provide copies of same to Buyer within three (3) business days of Seller’s receipt thereof, but not later than Closing.

SECTION 6: CLOSING

6.1 Closing Date. Unless otherwise agreed to by Buyer and Seller, the consummation of the purchase and sale of the Property (“**Closing**”) shall be held at the office of Buyer’s counsel, no later than at 5:00 p.m. on the date (“**Closing Date**”) which is the later of: (i)

fifteen (15) days after the end of the Inspection Period; or (ii) the fifteenth (15th) day after satisfaction of each of the conditions set forth in **Section 7** below; unless extended pursuant to the express terms of this Agreement.

6.2 Items to be Delivered at Closing.

- (a) **By Seller.** At Closing, Seller shall deliver, or cause to be delivered, to Buyer, or, if applicable to the Title Company, each of the following items:
 - (i) A General Warranty Deed duly executed and acknowledged by Seller sufficient to convey to Buyer good , marketable and insurable fee simple title to the Property free and clear of all liens and encumbrances except for the Permitted Exceptions.
 - (ii) An owner's affidavit regarding liens, or other affidavit of title reasonably requested by Title Company to issue a title insurance policy respecting the Property without exception for mechanic's or materialmen's liens, other statutory liens, or for rights of parties in possession.
 - (iii) Appropriate evidence, reasonably acceptable to Title Company and Buyer, to establish that Seller has the authority to consummate the transaction contemplated by this Agreement.
 - (iv) [*intentionally omitted*]
 - (v) A form 1099.
 - (vi) A duly executed Closing statement.
 - (vii) Seller's duly executed certificate of reaffirmation, confirming that the representations and warranties of Seller contained in this Agreement are true and correct as of the Closing Date.
 - (viii) Affidavit(s) of consideration necessary to record the Deed and South Carolina withholding tax affidavit and, if withholding is required by applicable law, sufficient funds shall be withheld and paid to the South Carolina Tax Commission to satisfy all withholding requirements.
 - (ix) Other items reasonably necessary, appropriate or required by law to consummate and evidence the transaction contemplated by this Agreement, including, without limitation, resolutions, and/or such other customary evidences of authority as may be applicable.
- (b) **By Buyer.** At Closing Buyer shall deliver to Seller each of the

following items:

- (i) The net cash portion of the Purchase Price due to Seller after accounting for all applicable credits and prorations set forth in this Agreement.
- (ii) Such additional funds as may be necessary to cover Buyer's share of the Closing costs and prorations set forth in this Agreement.
- (iii) A duly executed Closing statement.
- (iv) Appropriate evidence, reasonably acceptable to Title Company and Seller, to establish that Buyer has the authority to consummate the transaction contemplated by this Agreement.
- (v) Other items reasonably necessary, appropriate or required by law to consummate and evidence the transaction contemplated by this Agreement, including, without limitation, resolutions, certificates of existence, certified copies of bylaws, operating Agreements, and/or such other customary evidences of authority as may be applicable.

SECTION 7: CONDITIONS TO BUYER'S OBLIGATIONS

Each of the following obligations must be met by Seller or waived by Buyer in writing prior to Closing:

7.1 Permit Availability. Buyer must be able to immediately obtain (as of Closing) all grading, building, and other permits required for the construction and operation of a manufacturing facility ("**Intended Use**").

7.2 Utilities. Public water and sewer lines adequate to service the Intended Use must be currently available to the Property and located no further away than the Property's boundaries.

7.3 Excavated Dirt. Buyer shall have obtained the consent of the Developer of Alliance Park for Buyer to stockpile excavated dirt from the initial construction project on the remaining Alliance Park property owned by Seller.

7.4 Container Storage. Buyer shall have obtained the consent of the Developer of Alliance Park for the outside storage of transport containers by Buyer on the Property.

7.5 Reports of McMillan Pazdan Smith Architecture. Seller shall assign the ownership of all documents and/or reports, including site and building design documents, prepared by McMillan Pazdan Smith Architecture ("McMillan") in connection with the Property prepared for the Seller ("McMillan Documents"), and, to the extent required, take whatever steps

necessary to assign ownership of the McMillan Documents to the Buyer at no costs, including but not limited to obtaining any written consent of such assignment from McMillan.

7.6 Incentives Contingency. Buyer's obligation to close the purchase of the Property under this Agreement is contingent upon Buyer being able to secure on terms acceptable to Buyer written binding commitments for economic development incentives from both the State of South Carolina, the Seller and other incentive granting organizations for the Buyer's planned project at the Property.

7.7 Right of First Refusal. Buyer's obligation to close the purchase of the Property under this Agreement is contingent upon the Seller executing and delivering a "Right of First Refusal" as of Closing in connection with the portion of the Seller's 24.978 acres of property not acquired hereunder ("Additional Property"), the terms and conditions of which are further set for in the attached Exhibit B.

If any of the conditions set forth in this **Section 7** are not satisfied on or before the Closing Date, then Buyer shall have the right (but not the obligation) to terminate this Agreement at any time thereafter and Escrow Agent shall Refund the Earnest Money.

SECTION 8: INSPECTION

8.1 Right of Entry. Buyer, its employees, agents and contractors shall have the right during the term of this Agreement to go upon the Property to conduct soil borings and other geological and wetlands studies, to conduct the survey and any environmental, topographical and landscaping tests or studies, and to conduct any other tests or examinations deemed necessary by Buyer. Buyer covenants and agrees to indemnify and hold harmless Seller from any and all loss, liability, costs, claims, demands, damages, actions, causes of action, or suits caused by Buyer in exercising its rights under this section, except to the extent that any such loss, liability, costs, claims, demands, damages, actions, causes of action or suits are caused by Seller's negligence or willful misconduct and except to the extent any such loss is limited to the reasonable cutting of and incidental damage to trees and bushes required to perform such tests or studies.

8.2 Inspection Period. If Buyer is unsatisfied with the results of its inspections or for any other reason, or for no reason, Buyer may terminate this Agreement at any time on or before the expiration of forty-five (45) days following the Effective Date (the "**Inspection Period**") by delivery of written notice of termination to Seller prior to the termination of the Inspection Period, in which case Escrow Agent shall Refund the Earnest Money. Buyer's failure to terminate during the Inspection Period shall not constitute a waiver of any condition precedent to Closing or any other obligation of Seller hereunder. The Buyer may accelerate the expiration of the Inspection Period by providing to the Seller notice of same.

SECTION 9: SELLER'S REPRESENTATIONS AND WARRANTIES

As of the Effective Date and as of the date of Closing, Seller represents and warrants to Buyer that:

9.1 Title. Seller owns fee simple title to the Property;

9.2 No Violations. Performance of this Agreement is not prohibited by and will not cause default under any other Agreement, covenant, document or instrument to which Seller is a party;

9.3 Condemnation. There are no pending or threatened condemnation proceedings against the Property;

9.4 No Other Contracts; Liens. Seller has not entered into any other contract or Agreement of sale with reference to the Property and neither Seller nor the Property are subject to any claim, demand, suit, unfiled lien, proceeding or litigation of any kind, pending or outstanding, or, to the knowledge of Seller, threatened which would in any way be binding upon Buyer or its successors or assigns or affect or limit the Intended Use or Buyer's or its successors' or assigns' enjoyment of the Property or which would limit or restrict in any way Seller's right or ability to enter into this Agreement and consummate the sale and purchase contemplated hereby;

9.5 Right-of-Way. The Property abuts and adjoins public rights-of-way which are publicly maintained roads.

9.6 Survival. All representations and warranties of Seller contained in this Agreement shall be true as of the Closing Date as though such representations and warranties were made at such time, shall be a condition to Buyer's obligations hereunder and shall survive Closing.

9.7 Parties in Possession. There are no parties in possession of any portion of this Property under unrecorded leases or otherwise.

SECTION 10: EMINENT DOMAIN

If, after the Effective Date and prior to Closing, Seller shall receive notice of the commencement or threatened commencement of eminent domain or other like proceedings against the Property or any portion thereof, Seller shall immediately notify Buyer in writing, and Buyer shall elect within thirty (30) days from and after such notice, by written notice to Seller, to either: (a) terminate this Agreement, whereupon Escrow Agent shall Refund the Earnest Money, or (b) close the transaction contemplated hereby but subject to such proceedings, in which event the Purchase Price shall remain the same and Seller shall transfer and assign to Buyer at Closing all condemnation proceeds and rights to additional condemnation proceeds, if any. If Buyer elects to purchase after receipt of such a notice, all actions taken by Seller with regard to such eminent domain proceedings, including but not limited to, negotiations, litigation, settlement, appraisals, and appeals, shall be subject to the prior written approval of Buyer. If Buyer does not make such election within the aforesaid time period, Buyer shall be deemed to have elected to close the transaction contemplated hereby in accordance with clause (b) above.

SECTION 11: NOTICES

Any notice or other communications required, permitted, or contemplated by this Agreement must be in writing and shall be either (a) sent by United States Mail, postage prepaid, registered or certified mail, return receipt requested and shall be deemed delivered three (3) business days after being deposited in the United States mail addressed as hereinafter provided; (b) sent by overnight delivery using a nationally recognized overnight courier, in which case it shall be deemed delivered one (1) business day after deposit with such courier; (c) sent by telefax, in which case notice shall be deemed delivered upon confirmed transmission of such notice, provided that a hard copy of the facsimile transmission is also forwarded as set forth in (a), (b) or (d) of this subsection; or (d) sent by personal delivery. In addition to the foregoing, a telefax copy of any notice sent in accordance with (a), (b) or (d) shall also be given on the day such notice is given or delivered. Either party may change its address by giving the other party five (5) days advance written notice of such change. For the purposes of notice, the addresses of the parties shall be as follows:

If to Seller: Anderson County, South Carolina
 ATTN: Rusty Barns
 County Administrator
 101 South Main Street
 PO Box 8002
 Anderson, SC 29621
 Telephone: +1 (864) 260-4062
 Facsimile: +1 (864) 260-4356
 Email: rburns@andersoncountysc.org

With copies to: Anderson County, South Carolina
 ATTN: Leon Harmon
 County Attorney
 101 South Main Street
 PO Box 8002
 Anderson, SC 29621
 Telephone: +1 (864) 222-2123
 Facsimile: +1 (864) 833-1665
 Email: lharmon@nexsenpruett.com

If to Buyer: [BUYER NAME]
 [BUYER ADDRESS]
 Attn: [BUYER CONTACT]
 Phone: [BUYER PHONE]
 Fax: [BUYER FAX]

With copies to: Sam Moses, Esq.
Parker, Poe, Adams & Bernstein L.L.P.
1201 Main Street, Suite 1450
Columbia, SC 29202
Phone: +1 (803) 253-6842
Fax: +1 (803) 255-8017
Email: sammoses@parkerpoe.com

SECTION 12: REMEDIES

If Seller is not in default of this Agreement and if, following written notice of default (including, without limitation, Buyer's failure to timely deposit any Earnest Money) to Buyer and Buyer's failure to cure such default within ten (10) days following receipt of such written notice, this transaction fails to close by reason of Buyer's failure to perform its obligations under this Agreement, then the Earnest Money shall be paid by Escrow Agent to Seller as full liquidated damages, the parties hereby acknowledging and agreeing that the amount of Seller's actual damages in such circumstance would be difficult, if not impossible, to determine. Such payment of Earnest Money shall be the sole and exclusive remedy of Seller. If Buyer is not in default of this Agreement and if Seller fails or refuses to convey the Property in accordance with the terms of this Agreement or otherwise fails to perform its obligations hereunder, following written notice of default to Seller and Seller's failure to cure such default within ten (10) days following receipt of such written notice, then Buyer shall have the right to either: (i) terminate this Agreement and receive a refund of the Earnest Money; or (ii) obtain specific performance of this Agreement; or (iii) exercise any other remedy at law or in equity.

SECTION 13: MISCELLANEOUS

13.1 Entire Agreement. This Agreement constitutes the entire Agreement of the parties and may not be amended except by written instrument executed by Buyer and Seller. Escrow Agent shall not be a necessary party to amendments to this Agreement, but such amendments shall not adversely affect or impair the rights or duties of Escrow Agent hereunder.

13.2 Headings. The section headings herein are inserted for convenience only and are in no way intended to describe, interpret, define or limit the scope or content of this Agreement or any provision hereof.

13.3 Possession. Seller shall deliver exclusive possession of the Property at Closing.

13.4 Applicable Law. This Agreement shall be construed and interpreted in accordance with the laws of South Carolina.

13.5 Successors and Assigns. This Agreement shall be binding upon and inure to the benefit of the parties hereto and their respective successors and assigns. Buyer may assign all or any portion of its rights under this Agreement. If more than one person shall sign this

Agreement as a Seller, then each person so signing shall be jointly and severally liable.

13.6 Brokerage Services. Buyer and Seller each represent and warrant to the other that such party has not employed a real estate broker or real estate agent in connection with the transaction contemplated hereby.

13.7 Exhibits. The exhibits referred to in and attached to this Agreement are incorporated herein in full by reference.

13.8 Surviving Clauses. The provisions of this Agreement relating to Seller's obligation to repropertate taxes after Closing, Seller's representations and warranties, and Buyer's indemnification with respect to its entering upon the Property prior to Closing, shall survive any Closing pursuant to this Agreement or any termination of this Agreement by either party as a matter of right hereunder or in breach of this Agreement, notwithstanding any other provisions in this Agreement to the contrary.

13.9 Risk of Loss. The risk of any loss or damage occurring on or to the Property prior to Closing shall be borne by Seller.

13.10 Holidays, Weekends. If the time period by which any right, option or election provided for in this Agreement must be exercised, or by which any act required hereunder must be performed, or by which Closing must be held, expires on a Saturday, Sunday or federal or national bank holiday, then such time period shall be automatically extended to and through the next day which is not a Saturday, Sunday or federal or national bank holiday.

13.11 Counterparts. This Agreement may be executed in any number of counterparts, and it shall not be necessary for more than one party to execute any one counterpart, provided that each party shall have executed at least one counterpart. Faxed signatures shall constitute originals.

[SIGNATURES AND NOTARIES ON FOLLOWING PAGES]

IN WITNESS WHEREOF, the undersigned have set their hands and seals hereto as of the day and year indicated next to their signatures.

Date signed by Buyer:

BUYER:

[BUYER NAME], a _____

ATTEST:

By: _____
its: _____

Date signed by Seller:

SELLER:

[ANDERSON COUNTY, SOUTH CAROLINA

ATTEST:

By: _____

Tommy Dunn, Chairman

Anderson County Council

its: _____

Kim Poulin, Clerk to Council
Anderson County, South Carolina

EXHIBIT B

RIGHT OF FIRST REFUSAL AGREEMENT

STATE OF SOUTH CAROLINA)
)
COUNTY OF ANDERSON) RIGHT OF FIRST REFUSAL AGREEMENT

THIS RIGHT OF FIRST REFUSAL AGREEMENT (this "**Agreement**") is made as of the ____ day of _____, 2015, by ANDERSON COUNTY, SOUTH CAROLINA (the "**County**"), and PROJECT OWL (the "**Company**").

WHEREAS, County has conveyed to the Company certain real property located in the County of Anderson, State of South Carolina pursuant to the Agreement for the Purchase and Sale of Land (the "**Purchase Agreement**") to which this Agreement is attached, and more particularly described on Exhibit A to the Purchase Agreement (the "**Property**"); and

WHEREAS, the County has agreed to grant to the Company a right of first refusal with respect to an additional piece of property adjacent to the Property that is approximately ten (10) acres and further described on the attached Exhibit A to this Agreement (the "**Additional Property**").

NOW, THEREFORE, in consideration of the sum of Ten Dollars (\$10.00) and subject to the terms and conditions hereinafter set forth, the County covenants and agrees with the Company as follows:

1. Refusal Right. For a period of time ending no earlier than five (5) years after the Effective Date of this Agreement, the County hereby grants to the Company, the right of first refusal (hereinafter called the "**Refusal Right**") with respect to any proposed *bona fide* offer acceptable to the County for the sale of the Additional Property; and the County shall not transfer the Additional Property except in compliance with the provisions hereof.
2. Offer. If the County shall receive a *bona fide* offer to purchase the Additional Property which is acceptable to the County as provided above (hereinafter called an "**Offer**"), the County shall promptly notify the Company in writing of such Offer and of all terms and conditions thereof. If the Company shall notify the County in writing within sixty (60) days of the Company's receipt of such notice of its exercise of the Refusal Right (and pays any earnest money deposit required by the Offer), then the Additional Property shall be acquired by the Company at a purchase price of Thirty-Two Thousand Five Hundred Dollars (\$32,500.00) per acre ("**Purchase Price**").
3. Closing. If the Company exercises its Refusal Right under this Agreement, the consummation of the purchase and sale of the Additional Property ("**Closing**") shall occur no earlier than sixty (60) days after the Company's notice to the County of its exercise of the Refusal Right.
4. Waiver and Termination of Refusal Right. If the Company fails to so notify the County within such sixty (60) day period, or if the Company notifies the County that the Company does not elect to acquire the Additional Property, then the Refusal Right shall be terminated and deemed forever waived by the Company and the County may sell and

convey the Property to the offeror at any time thereafter, but only upon the same terms and conditions as contained in the Offer, and upon any such sale and conveyance of the Additional Property to said offeror upon the same terms and conditions as contained in the Offer, the Refusal Right shall automatically forever terminate and be null and void and thereafter the Company shall have no further rights or interests under this Agreement or in or to the Additional Property. In the event the transaction contemplated by such Offer and the sale of the Additional Property to the offeror does not close in accordance with such Offer, then the Company shall again have all of the rights, privileges and options granted pursuant to this Agreement for the remainder of the term hereof, and shall not have waived the Refusal Right with respect to any future sale of the Additional Property by the County.

5. Right of Entry, Inspection, Improvements. The Company, its employees, agents and contractors shall have the right during the term of this Agreement to go upon the Additional Property to conduct soil borings and other geological and wetlands studies, to conduct the survey and any environmental, topographical and landscaping tests or studies, and to conduct any other tests or examinations deemed necessary by the Company. The Company covenants and agrees to indemnify and hold harmless the County from any and all loss, liability, costs, claims, demands, damages, actions, causes of action, or suits caused by the Company in exercising its rights under this section, except to the extent that any such loss, liability, costs, claims, demands, damages, actions, causes of action or suits are caused by the County's negligence or willful misconduct and except to the extent any such loss is limited to the reasonable cutting of and incidental damage to trees and bushes required to perform such tests or studies.

If the Company is unsatisfied with the results of its inspections or for any other reason, or for no reason, the Company may terminate this Agreement at any time on or before the Closing date by delivery of written notice of termination to the Company.

The Company may conduct activities upon the Additional Property in order to prepare the site for use by the Company, upon prior consent by the County, such consent not to be unreasonably withheld or delayed.

6. Governing Law; Binding Effect. This Agreement shall be governed and construed in accordance with the laws of the State of South Carolina and shall be binding upon and for the benefit of the County and the Company and their respective heirs, successors and assigns for the term hereof.

7. Notices.

- (a) Notice Defined; Parties Addresses. All notices, demands, requests or other communications required or permitted to be given hereunder (collectively, a "Notice") shall be in writing and shall be given to the party at its regular mail address set forth below (or at such other mail address that a party may hereafter designate by sending written notice thereof to the other parties pursuant to the terms of this Section):

If to THE COMPANY:

[INSERT INFORMATION]

with a copy to:

Parker Poe Adams & Bernstein LLP
Attn: Sam Moses, Esq.
1201 Main Street, Suite 1450
Columbia, South Carolina 29202
Tel: +1 (803) 253-6842
Fax: +1 (803) 255-8017
Email: Sammoses@parkerpoe.com

If to the County:

Anderson County, South Carolina
ATTN: Rusty Burns
County Administrator
101 South Main Street
PO Box 8002
Anderson, SC 29621
Telephone: +1 (864) 260-4062
Facsimile: +1 (864) 260-4356
Email: rburns@andersoncountysc.org

with a copy to:

Anderson County, South Carolina
Attn: Leon Harmon, Esq.
County Attorney
101 South Main Street
PO Box 8002
Anderson, SC 29621
Telephone: +1 (864) 222-2123
Facsimile: +1 (864) 833-1665
Email: lharmon@nexsenpruett.com

- (b) Deemed Receipt. Notice shall only be given in the manner set forth below and shall, for all purposes be deemed given and received:
- (i) if hand delivered to a party at the regular mail address of the party specified above, on the day the Notice is actually delivered to and received by the party;

- (ii) if given by a nationally recognized and reputable overnight delivery service at the regular mail address of the party specified above, the day on which the Notice is actually delivered to and received by the party; or
 - (iii) if given by certified or registered mail, return receipt requested, postage prepaid at the regular mail address of the party specified above, the day on which the Notice is actually delivered to and received by the party.
- (c) Refusal to Accept. Any Notice sent as required by this Section and refused shall be deemed delivered and received as of the date of such refusal.
- 8. Time is of the Essence. **TIME IS OF THE ESSENCE** as to this Agreement and all obligations hereunder. Strict compliance with the times for performance stated in this Agreement is required. Unless other specified herein, all references to “day” or “days” in this Agreement will mean a calendar day or calendar days. In the computation of any period of time provided for in this Agreement or by law, the day of the act or event from which the period of time runs shall be excluded, and the last day of such period shall be included, unless it is a Saturday, Sunday, or a holiday recognized by the government of the United States or the State of South Carolina, in which case the period shall be deemed to run until the end of the next day which is not a Saturday, Sunday or a holiday recognized by the government of the United States or the State of South Carolina.
- 9. Entire Agreement. This Agreement constitutes the entire agreement between the parties with respect to subject matter hereof and supersedes all prior or contemporaneous agreements and understandings of the parties in connection herewith. No covenant, warranty, representation, condition or undertaking not expressed herein, or in any certificate, instrument or documents delivered pursuant heritor shall affect or be effective to interpret, change or restrict this Agreement. No modifications, waiver, discharge, cancellation or other agreement shall affect the terms hereof unless in writing and signed by the parties hereto.
- 10. Non-waiver. Failure on the part of either party to insist upon strict compliance by the other with any of the terms, covenants or conditions hereof shall not be deemed a waiver of such terms, conditions and covenants, unless otherwise provided herein.
- 11. Counterparts. This Agreement may be executed in any number of identical counterparts, any or all of which may contain the signatures of fewer than all of the parties but all of which shall be taken together as a single instrument.

[Remainder of this page intentionally left blank; signature on next page(s)]

SIGNATURE PAGE
TO
RIGHT OF FIRST REFUSAL AGREEMENT

IN WITNESS WHEREOF, the Company has executed the foregoing Right of Refusal Agreement as of the date and year first above written.

SIGNED, SEALED AND DELIVERED
IN THE PRESENCE OF:

PROJECT OWL

By: _____

Name: _____

Title: _____

STATE OF _____)
COUNTY OF _____) ACKNOWLEDGMENT

The foregoing instrument was acknowledged before me this ____ day of _____, by _____, the _____ of _____, a _____ corporation, on behalf of the corporation.

Notary Public for _____
My commission expires: _____

SIGNATURE PAGE

TO

RIGHT OF FIRST REFUSAL AGREEMENT

IN WITNESS WHEREOF, the County has executed the foregoing Right of Refusal Agreement as of the date and year first above written.

SIGNED, SEALED AND DELIVERED
IN THE PRESENCE OF:

ANDERSON COUNTY, SOUTH CAROLINA

By: _____

Name: Tommy Dunn

Title: Chairman, County Council

STATE OF SOUTH CAROLINA)
)
COUNTY OF ANDERSON)

ACKNOWLEDGMENT

The foregoing instrument was acknowledged before me this ____ day of _____, by Tommy Dunn, the Chairman of County Council of Anderson County, a body politic and corporate and a political subdivision of the State of South Carolina, on behalf of the County.

Notary Public for South Carolina
My commission expires: _____

Exhibit A

Description of Additional Property

9.
d.

Ordinance No. 2015-010

**AN ORDINANCE AMENDING CHAPTER 53 OF THE ANDERSON COUNTY CODE
SO AS TO ADD ARTICLE IV PERTAINING TO THE SOLICITATION OF FUNDS ON
ROADS AND STREETS; AND MATTERS RELATED THERETO.**

WHEREAS, Anderson County, South Carolina, a body politic and a corporate and political subdivision of the State of South Carolina, acting by and through the Anderson County Council, previously adopted certain provisions of Chapter 53 of the Anderson County Code; and

WHEREAS, Anderson County Council desires to amend Chapter 53 of the Code of Ordinances of Anderson County, South Carolina, by adding a new Article IV entitled Soliciting Funds on Roads or Streets.

NOW, THEREFORE, be it ordained by Anderson County Council, in meeting duly assembled, that:

1. Article IV titled "Soliciting Funds on Roads and Streets" is hereby made a part of Chapter 53 of the Anderson County Code with the following paragraphs:

(a) Except as authorized herein and subject to the provisions of S.C. Code §5-27-910, as amended, no person shall stand on a road or street, or within the right-of-way of such road or street, for the purpose of soliciting employment, business, or contributions from the occupant of any vehicle.

(b) Any charitable status or eleemosynary organization which is registered with the South Carolina Secretary of State and has IRS Section 501(c)(3) status may solicit funds on roads and streets so long as such organization has obtained a permit as provided in subsection (c) below and such organization retains the permit within its possession at the site of the solicitation. Publically operated First Responder Services and Fire Departments associated or affiliated with Anderson County are exempt from the permit provision of this section.

(c) The Anderson County Sherriff's Office shall issue a permit to organizations described in subsection (b) above; provided the Sheriff's Office may, as a condition of such permit, impose such reasonable limits upon the solicitation as it determines for an organization and to ensure that solicitation does not unreasonably impede the flow of traffic. No organization may be issued more than two (2) permits per calendar year. Under no circumstances may a permit be issued for a period in excess of 1 day or allow an organization to solicit for more than three (3) hours per day. Solicitations may occur only between the hours of 1:00 p.m. and 4:00 p.m.

(d) The Sheriff's Office shall charge a reasonable fee, which shall initially be set at \$50, for the administrative costs related to issuing permits hereunder.

(e) *Penalty.* Any person, firm, corporation or agent, who shall violate the provisions of this section shall be guilty of a misdemeanor and shall be punished within the jurisdictional limits of the magistrate's court. Each such person, firm, corporation or agent shall be deemed guilty of a separate offense for each and every day or portion thereof during which any violation of any of the provisions of the section is committed or continued.

2. The remaining terms and provisions of the Anderson County Code of Ordinances not revised or affected hereby remain in full force and effect.
3. Should any part or provision of this Ordinance be deemed unconstitutional or unenforceable by any court of competent jurisdiction, such determination shall not affect the remainder of this Ordinance, all of which is hereby deemed separable.
4. All Ordinances, Orders, Resolutions, and actions of Anderson County Council inconsistent herewith are, to the extent of such inconsistency only, hereby repealed, revoked, and rescinded.

This Ordinance shall take effect and be in full force upon the Third Reading and Enactment by Anderson County Council.

ENACTED in meeting duly assembled, this ____ day of _____, 2015.

ATTEST:

Rusty Burns
Anderson County Administrator

Tommy Dunn, Chairman
Anderson County Council

Kimberly A. Poulin
Clerk to Council

APPROVED AS TO FORM:

Leon C. Harmon
Anderson County Attorney

First Reading: Mar 17, 2015
Second Reading: Apr 7, 2015
Third Reading: _____
Public Hearing: Apr 7, 2015

10.
a.

2015-008: Request for major amendments to 2007 approved Kowalski's PD Statement of Intent on +/- 72.12 acres of parcels 147-00-04-005, 147-00-04-007 and 147-00-04-009, located on Crestview Road and Harriett Circle in Council District #1 along with request to add +/- 32.55 acres of parcel 146-00-07-001, located on Vandiver Road to the proposed renamed Village at Bailey Creek's PD. **(TITLE ONLY) PUBLIC HEARING – NO TIME LIMIT.**

1ST READ



Rezoning Request Recommendation

2/10/15 and 3/10/15
Date of Planning Commission Meeting

No recommendation - forward as
Recommendation (Approval or Denial) approval

Project Information

Name of Applicant: mark III Properties

Property Location: Vandiver Rd, Crestview Rd, Midway Rd + Harriet Circle

County Council District: One School District: Five

Total Acreage: up to ~103.1 acres Current Land Use: PD/Vacant

Current Zoning: PD Requested Zoning: PD amendment

Purpose of Rezoning: major amendments to PD - increase acreage ~32 acres, increase ingress/egress points by 3, increase lots by ~123 lots, etc...

Recommendation

Recommendation Rendered: Makes no official recommendation

Reason(s) for Denial, if applicable:

- | | |
|---|--|
| <input type="checkbox"/> Compatibility with Future Land Use Map | <input type="checkbox"/> Availability of Infrastructure Support |
| <input type="checkbox"/> Compatibility with Traffic Levels | <input type="checkbox"/> Compatibility with Surrounding Properties |
| <input type="checkbox"/> Compatibility with Density Levels | <input type="checkbox"/> Use and Value of Surrounding Properties |
| <input type="checkbox"/> Other (please elaborate) : _____ | |

Explanation of Reasons: _____

Planning Commission Presiding Chairman: David Cothran

Signature: [Signature] Date: 3/10/15

Page 1 of 1

For Office Use Only:

Scheduled Advisory Public Hearing Date: 2/14/15 Citizens' Advisory Recommendation: denial 2-1

Scheduled Commission Public Hearing Date: 3/10/15 Planning Commission Recommendation: no recommendation

Scheduled Council Public Hearing Date: _____ County Council Decision: _____

further
info



Rezoning Application

Date of Application Completion

Application Status (Approved or Denied)

Applicant's Information

Name: Mark III Properties / John Beeson
Mailing Address: 1322 Pinnacle Road, Greenville SC 29607
Telephone and Fax: 864 270-1031 E-Mail: craig@grayengineering.com
Address: 170 Camelot Drive, Spartanburg, SC 29301
Phone: 864-595-1735

Owner's Information

(If Different from Applicant)

Name: Katherine S. Crosson
Mailing Address: 169 Buckhead Dr., Townville, SC 29689
Telephone and Fax: 864 617-0057 E-Mail: _____

Designation of Agent: (Complete only if owner is not the applicant)


I (We) hereby appoint the person named the Applicant as my (our) agent to represent me (us) in this request for rezoning.

Katherine Crosson
Owner's Signature


1/8/15
Date

Project Information

Property Location: 1241 Harriett Circle, Anderson SC 29621
Parcel Number(s)/TMS: 147-00-04-007
County Council District: 1 School District: 5
Total Acreage: 2.00 Current Land Use: single family
Current Zoning: PD Requested Zoning: P.D.
Purpose of Rezoning: Change parameters of PD



Private Covenants or Deed Restrictions on the Property: Yes _____ No ✓
If you indicated no, your signature is required.


Applicant's Signature

JANUARY 08, 2015
Date

If you indicated yes, please provide a copy of your covenants and deed restrictions with this application - pursuant to State Law (Section 6-29-1145: July 1, 2007) - determining existence of restrictive covenants. Copies may be obtained at the Register of Deeds Office. It is the applicant's responsibility for checking any subdivision covenants or private covenants pertaining to the property.


Comments: _____

Please attach an accurate plat (survey) of the property to this application.

•A zoning map amendment may be initiated by the property owner(s), Planning Commission, Zoning Administrator or County Council. •

Please refer to the Anderson County Planning & Community Development Fee Schedule for amount due.

As the applicant, I hereby confirm that the required information and materials for this application are authentic and have been submitted to the Anderson County Public Works Division - Planning & Community Development.


Applicant's Signature

JANUARY 08, 2015
Date

Page 2 of 2

For Office Use Only:

Application Received By: _____ Date Complete Application Received: _____

Application Fee Amount Paid: _____ Check Number: _____

Scheduled Advisory Public Hearing Date: _____ Citizens' Advisory Recommendation: _____

Scheduled Commission Public Hearing Date: _____ Planning Commission Recommendation: _____

Scheduled Council Public Hearing Date: _____ County Council Decision: _____



Rezoning Application

Date of Application Completion

Application Status (Approved or Denied)

Applicant's Information

Name: ~~Mike Ashmore~~ / Mark III Properties / John Beeson
Mailing Address: 1321 Pittman Road, Greenville, SC 29607
Telephone and Fax: ~~864 226-1031~~ E-Mail: craig.r@grayengineering.com
Address: 170 Camelot Drive, Spartanburg, SC 29301
Phone: 864-595-1735

Owner's Information (If Different from Applicant)

Name: Larry M. Kowalski (et al)
Mailing Address: 336 Vandiver Rd. Anderson, SC 29621
Telephone and Fax: 864 226-9752 E-Mail: mike @ upstatecommercialgroup.com

Designation of Agent: (Complete only if owner is not the applicant)

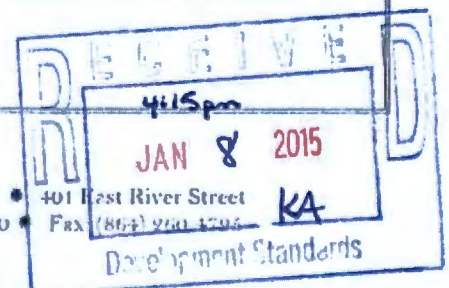
I (We) hereby appoint the person named the Applicant as my (our) agent to represent me (us) in this request for rezoning.

Larry M. Kowalski
Owner's Signature


1/5/15
Date

Project Information

Property Location: Crestview Rd and Harriett Circle
Parcel Number(s)/TMS: 147-00-04-005/1/9
County Council District: 1 School District: 5
Total Acreage: ~~69.54 +/-~~ 69.54 +/- Current Land Use: agriculture
Current Zoning: PD Requested Zoning: PD
Purpose of Rezoning: Change the parameters of the PD



Private Covenants or Deed Restrictions on the Property: Yes _____ No ✓
If you indicated no, your signature is required.


Applicant's Signature

JANUARY 08, 2015
Date

If you indicated yes, please provide a copy of your covenants and deed restrictions with this application - pursuant to State Law (Section 6-29-1145: July 1, 2007) - determining existence of restrictive covenants. Copies may be obtained at the Register of Deeds Office. It is the applicant's responsibility for checking any subdivision covenants or private covenants pertaining to the property.

Comments: _____

Please attach an accurate plat (survey) of the property to this application.

• A zoning map amendment may be initiated by the property owner(s), Planning Commission, Zoning Administrator or County Council. •

Please refer to the Anderson County Planning & Community Development Fee Schedule for amount due.

As the applicant, I hereby confirm that the required information and materials for this application are authentic and have been submitted to the Anderson County Public Works Division - Planning & Community Development.


Applicant's Signature

JANUARY 08, 2015
Date

Page 2 of 2

For Office Use Only:

Application Received By: _____ Date Complete Application Received: _____
Application Fee Amount Paid: _____ Check Number: _____
Scheduled Advisory Public Hearing Date: _____ Citizens' Advisory Recommendation: _____
Scheduled Commission Public Hearing Date: _____ Planning Commission Recommendation: _____
Scheduled Council Public Hearing Date: _____ County Council Decision: _____



Rezoning Application

Date of Application Completion

Application Status (Approved or Denied)

Applicant's Information

Name: ~~Mike Moore~~ / Mark III Properties / John Beeson

Mailing Address: 4322 Pagan Road, Beaufort, SC 29927

Telephone and Fax: ~~864-221-8031~~ E-Mail: craig@grayengineering.com

Address: 170 Camelot Drive Spartanburg, SC 29301

Phone: 864-595-1735

Owner's Information

(If Different from Applicant)

Name: Energy Conversion Corp.

Mailing Address: 521 N. McDuffie St, Anderson, SC 29621

Telephone and Fax: 864 933-8500 E-Mail: eddie.kusey@hotmail.com

Designation of Agent: (Complete only if owner is not the applicant)

I (We) hereby appoint the person named the Applicant as my (our) agent to represent me (us) in this request for rezoning.

[Signature]
Owner's Signature

1/8/2015
Date

Project Information

Property Location: 122 Vandiver Rd, Anderson, SC 29621

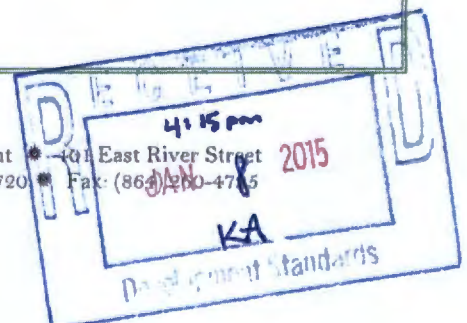
Parcel Number(s)/TMS: 146-00-07-001

County Council District: 1 School District: 5

Total Acreage: 32.55 Current Land Use: agriculture


Current Zoning: P-20 Requested Zoning: PD

Purpose of Rezoning: Subdivision - Single Family Homes and Commercial Outparcel



Private Covenants or Deed Restrictions on the Property: Yes _____ No ✓

If you indicated no, your signature is required.


Applicant's Signature

JANUARY 08, 2015
Date

If you indicated yes, please provide a copy of your covenants and deed restrictions with this application - pursuant to State Law (Section 6-29-1145: July 1, 2007) - determining existence of restrictive covenants. Copies may be obtained at the Register of Deeds Office. It is the applicant's responsibility for checking any subdivision covenants or private covenants pertaining to the property.


Comments: _____

Please attach an accurate plat (survey) of the property to this application.

•A zoning map amendment may be initiated by the property owner(s), Planning Commission, Zoning Administrator or County Council. •

Please refer to the Anderson County Planning & Community Development Fee Schedule for amount due.

As the applicant, I hereby confirm that the required information and materials for this application are authentic and have been submitted to the Anderson County Public Works Division - Planning & Community Development.


Applicant's Signature

JANUARY 08, 2015
Date

Page 2 of 2

For Office Use Only:

Application Received By: _____ Date Complete Application Received: _____

Application Fee Amount Paid: _____ Check Number: _____

Scheduled Advisory Public Hearing Date: _____ Citizens' Advisory Recommendation: _____

Scheduled Commission Public Hearing Date: _____ Planning Commission Recommendation: _____

Scheduled Council Public Hearing Date: _____ County Council Decision: _____

The Village at Bailey Creek

+/-103.1 Acre Planned Development
Vandiver Road and Crestview Road, Anderson, SC

Statement of Intent

January 6, 2015

Planned Community. The development planned for this +/-103.1-acre tract at the corner of Crestview Road, Harriett Circle and Vandiver Road will utilize the Planned Development (PD) zoning format and existing terrain and features of the property in a planned community that includes roughly 21 acres of common area, +/-20%. The common areas will include creek and natural areas, walking trails, amenities, and detention areas. This development will be comprised of single family homes with a minimum of 2 car garages, as well as a 1.7 acre neighborhood office/commercial component at the corner of Crestview Road and Harriett Circle. The single family sections will be on dedicated public roads; there will be no private roads in this development. Development may proceed in multiple sections simultaneously and full build-out of the site is expected within 5-7 years.

Single Family Residential Section. The residential area will consist of three sections:

Section 'A' - This residential section will consist of single-family detached lots with a minimum width of 50' and a minimum lot area of 6,250 S.F. The houses will have a range of sizes from 1,300-4,000 S.F. The houses in this section will have 3-6 bedrooms with 2 car garages and will have vinyl siding.

Section 'B' - This residential section will consist single-family detached lots with a minimum width of 60' and a minimum lot area of 7,500 S.F. The houses will have a range of sizes from 1,600-4,000 S.F. The houses in this section will have 3-5 bedrooms with 2 car garages and will have vinyl siding with brick, stone, or shake front accents.

Section 'C' - This residential section will consist single-family detached lots with a minimum width of 65' and a minimum lot area of 8,125 S.F. The houses will have a range of sizes from 1,800-4,000 S.F. The houses in this section will have 3-6 bedrooms with 2 or 3 car garages and will have HardiPlank siding with brick, Stone, or HardiPlank front accents.

To minimize the effect on local traffic, there will be four entrances into the single-family portion of this development. One entrance will be off Crestview Road, one off of Harriet Circle, and two off of Vandiver Road. The maximum number of single-family residential units will not exceed 301 lots or 2.92 units per acre over the entire 103.1 acres, whichever is less. Sidewalks will be provided on one side of all new public roads within the development. A sidewalk will also be provided connecting the neighborhood commercial section to the single family section, as well as from the entrance on Harriett Circle to the property line directly adjacent to Midway Elementary School. There will be a walking trail connecting Section 'C' to the common amenity area in Section 'B'. Also, to help minimize any impact to the existing wetlands and creeks on the property, all road crossings will be accomplished with the use of arch culverts.

Neighborhood Office/Commercial Section. A commercial area of about 1.7 acres is proposed at the corner of Harriett Circle and Crestview Road and space is provided in the development to allow pedestrian access to the commercial area. All of the buildings shall have no less than 9/12 pitched roofs with windows and doors of a residential style and appearance. The signs in this area shall be of the hanging variety. No neon or plastic signs shall be allowed. No other signs are permitted for advertising separate from the building. Landscaping and buffering shall be extensive. Exteriors shall be brick, hardy board, or stone. Uses shall be those permitted by the Developer as listed. No business shall be open to the public after 10 p.m. The number of free standing buildings allowed shall be limited to three and the total ground floor space cannot exceed 8,000 square feet. Some second floor use will be permitted. A separate set of deed restrictions shall provide a complete guideline as to the architectural approval and uses. The Developer and/or his assigns can only make changes to the commercial area uses if 75% of the homeowners in this PD agree to the changes.

Permitted uses in the commercial area:

- I. Personal Services- Uses including but not limited to: A barber or beauty shop (Having no more than three stations), florist, wine shop, movie rental, photo or artist studio, butcher shop, frame shop, hardware store, travel agency, ticket office, and tack shop.
- II. Medical Office - Not more than two physicians or dentist per office.
- III. Professional or Business office - Uses including but not limited to: Accountants, attorneys, brokerages, engineers, financial planners, insurance, Realtors, and surveyors.
- IV. Deli- Not more than seating for 25 people.
- V. Garden Shop
- VI. Government Office
- VII. Community Store - Providing groceries, related retail items, butcher's market, and limited hardware items.
- VIII. Fuel pumps-No more than two pumps.

Common Area, Open Space, Landscaping and Setbacks. As stated above, this proposed development will include approximately 21 acres (20%) of common area that will consist of creek and natural areas, walking trails, and detention areas. Common areas may also include an amenity area, which would consist of a community pool and cabana with the required parking associated with this type of development. Common area is area useable by all residents in the development.

There will be a landscape buffer between the single family and the neighborhood commercial section where they backup to each other, consisting of some combination of berms, fencing and landscaping, which will be maintained by the HOA. There will also be a landscape buffer within the single family section along the existing road frontages of Crestview Road, Vandiver Road, and Harriett Circle, again consisting of some combination of berms, fencing and landscaping, and maintained by the HOA.

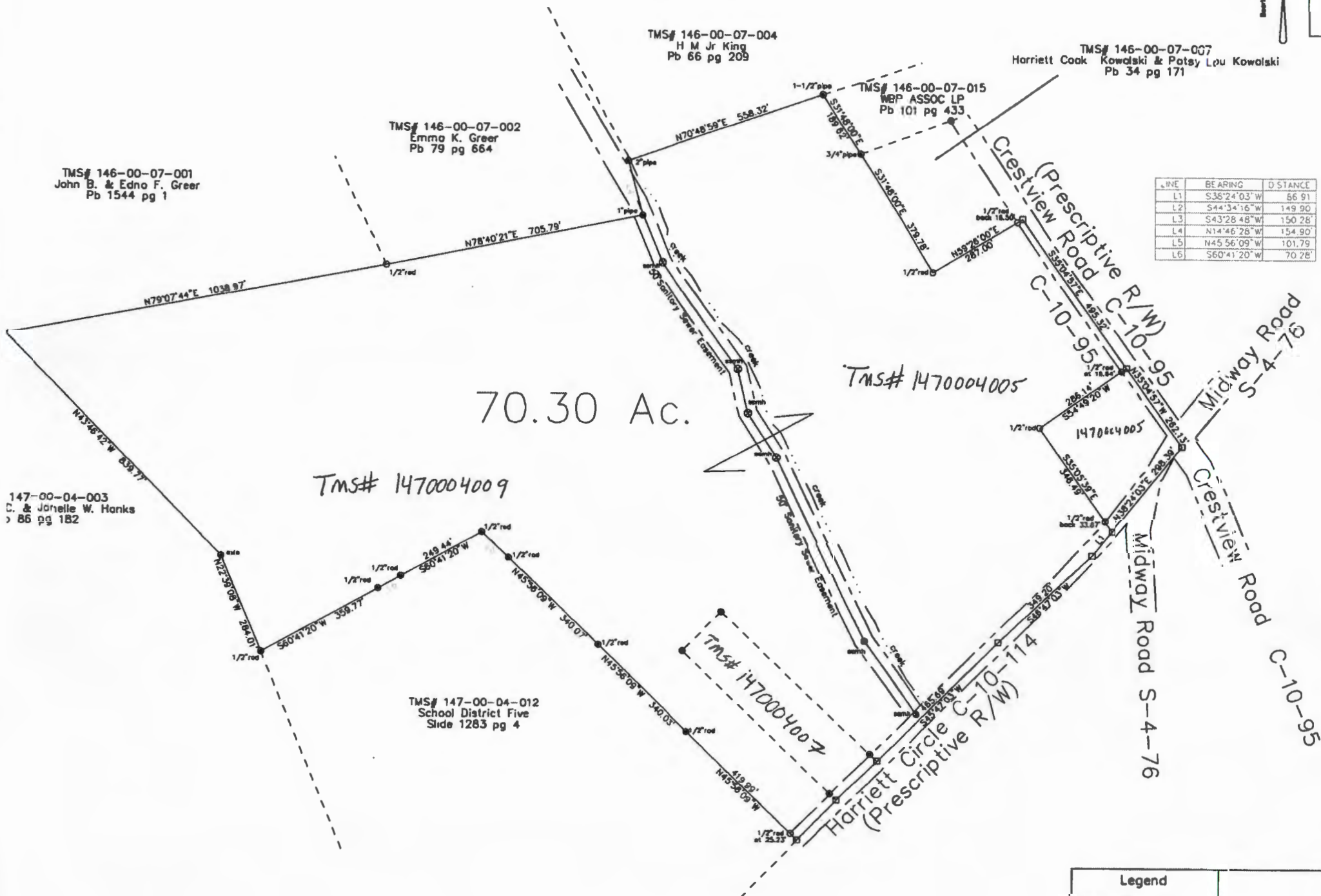
Any required detention ponds will be dry ponds with 6' high safety fences. The access points for maintaining these ponds will be dedicated pathways controlled by the HOA.

Setbacks. All the proposed setbacks for this project are as follows: A 25' setback from the entire exterior development property line will be provided. *Single-family area:* a 15-foot front setback and 5' rear and side setbacks will be provided where the 25' exterior property line setback is not already in place. *Neighborhood Commercial area:* Setbacks will be provided as currently required for the specific use that is built there.

Group Development Association. Prior to the first sale of a residence or occupancy of any dwelling or office/commercial unit, an incorporated, non-profit association of the neighborhood office/commercial owners and single family residents (group development association or home owners association (GDA/HOA)) will be established. All common areas or common amenities and facilities within the communities shall be permanently protected by recorded covenants and restrictions and shall be conveyed by the developer to the GDA/HOA.

The GDA/HOA shall be responsible for the continuing upkeep and proper maintenance of the common areas of the community, including any required stormwater detention/retention. This ownership and maintenance shall also apply to any other common facilities that may be constructed in the future.

Other Public Improvements and Facility Impact. All roads and utilities will be constructed to meet applicable design standards. An engineer has determined that an adequate storm water management system can be designed and permitted according to the specifications of the appropriate regulatory authority. The community as designed should have no adverse impact on public utilities (see attached utility will-serve letters). All construction will be in accordance with applicable building codes, zoning ordinances, and all other state and local laws and ordinances. Utilities are provided by the City of Anderson Sewer via a 12" sewer line within the site, Duke Energy, Piedmont Natural Gas, AT&T, and Hammond Water Company.



LINE	BEARING	DISTANCE
L1	S36°24'03\"W	66.91
L2	S44°34'16\"W	149.90
L3	S43°28'48\"W	150.28
L4	N14°46'28\"W	154.90
L5	N45°56'09\"W	101.79
L6	S60°41'20\"W	70.28

Legend	
(Old)	(New)
●	○ Iron Pin
■	□ Nail

Barry K. Dunn, Jr., S.C. P.L.S. & P.E. No. 8857

N/F
ANDERSON COUNTY
SCHOOL DISTRICT #5
D.B. 8198/182
P.S. 1720/10
TMS 146-00-05-005

N/F
ANDERSON COUNTY
SCHOOL DISTRICT #5
D.B. 8812/11
P.S. 1844/1
TMS 146-00-05-006

LINE TABLE		
LINE	BEARING	DISTANCE
L1	N28°18'26"W	14.87
L2	N73°36'25"E	5.27
L3	S34°03'21"E	12.07
L4	N28°14'01"W	40.34
L5	S34°03'21"E	14.79

CURVE TABLE				
CURVE	LENGTH	RADIUS	CHORD	CHORD BEARING
C1	13.11'	157.87	13.10'	N58°28'08"E
C2	200.28'	688.65'	199.57'	N48°28'43"E
C3	232.97'	833.00'	231.12'	S50°34'11"W

N/F
PAUL R. EHRLICH
D.B. 8540/245
P.B. 79/884; 78/850
TMS 146-00-07-002

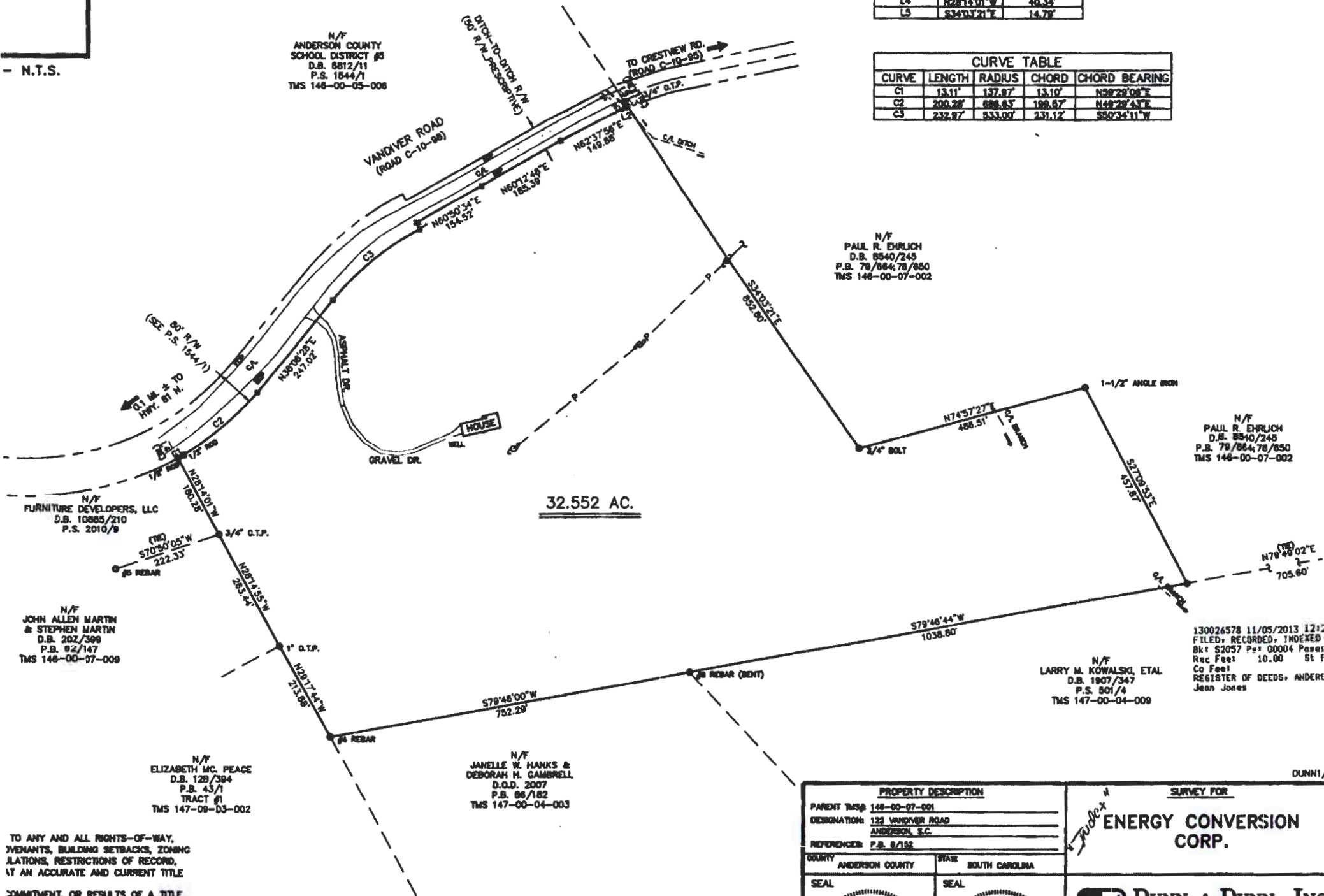
N/F
PAUL R. EHRLICH
D.B. 8540/245
P.B. 79/884; 78/850
TMS 146-00-07-002

N/F
LARRY M. KOWALSKI, ETAL
D.B. 1907/347
P.S. 501/4
TMS 147-00-04-009

130026578 11/05/2013 12:12
FILED, RECORDED, INDEXED
Bk: S2057 P: 00004 Pages
Rec Feet 10.00 St f
Co Feet
REGISTER OF DEEDS, ANDERSON
Jean Jones



- N.T.S.



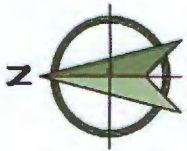
TO ANY AND ALL RIGHTS-OF-WAY,
EASEMENTS, BUILDING SETBACKS, ZONING
REGULATIONS, RESTRICTIONS OF RECORD,
AND ANY AN ACCURATE AND CURRENT TITLE

NO COMMITMENT, OR RESULTS OF A TITLE
SURVEY BY THIS FIRM. ALL DOCUMENTS OF RECORD
CITED HEREON. OTHER DOCUMENTS, RECORDED

PROPERTY DESCRIPTION	
PARENT TMS#	146-00-07-001
DESIGNATION:	122 VANOVER ROAD ANDERSON, S.C.
REFERENCE:	P.B. 8/152
COUNTY	ANDERSON COUNTY
STATE	SOUTH CAROLINA
SEAL	SEAL

SURVEY FOR
**ENERGY CONVERSION
CORP.**

DUNN & DUNN, INC



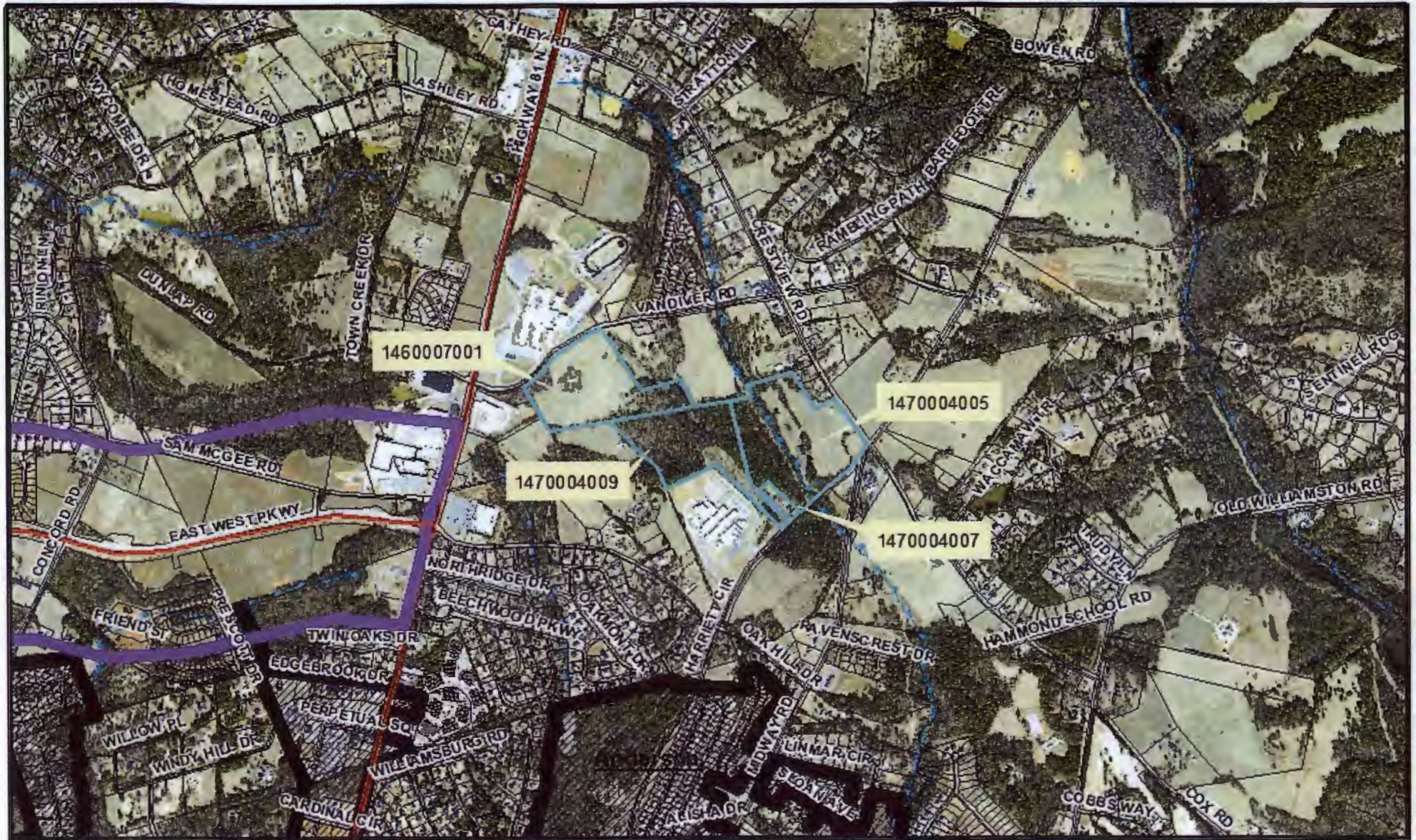
SITE DATA: 193.1 AC
 NEW LOTS: 301 (61.4 AC INCLUDING COMMON AREA)
 OFFICE/COMMERCIAL AREA: 17 ACRES
 SECTION 1: (60' WIDE LOTS), 104
 SECTION 2: (60' WIDE LOTS), 97
 SECTION 3: (60' WIDE LOTS), 60
 ALL NEW ROADS TO BE PUBLIC
 COMMON AREA: 21 AC
 COMMON AREA INCLUDES ALL COMMUNITY ACCESS AREAS, INCLUDING DETENTION AND AMENITY.



The Village at Bailey Creek

PRELIMINARY LAYOUT

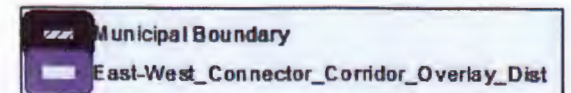




0 0.3 0.6 Miles

Village at Bailey Creek Planned Development Major Amendment Request, January 8, 2015

Anderson County Planning and Community Development Department





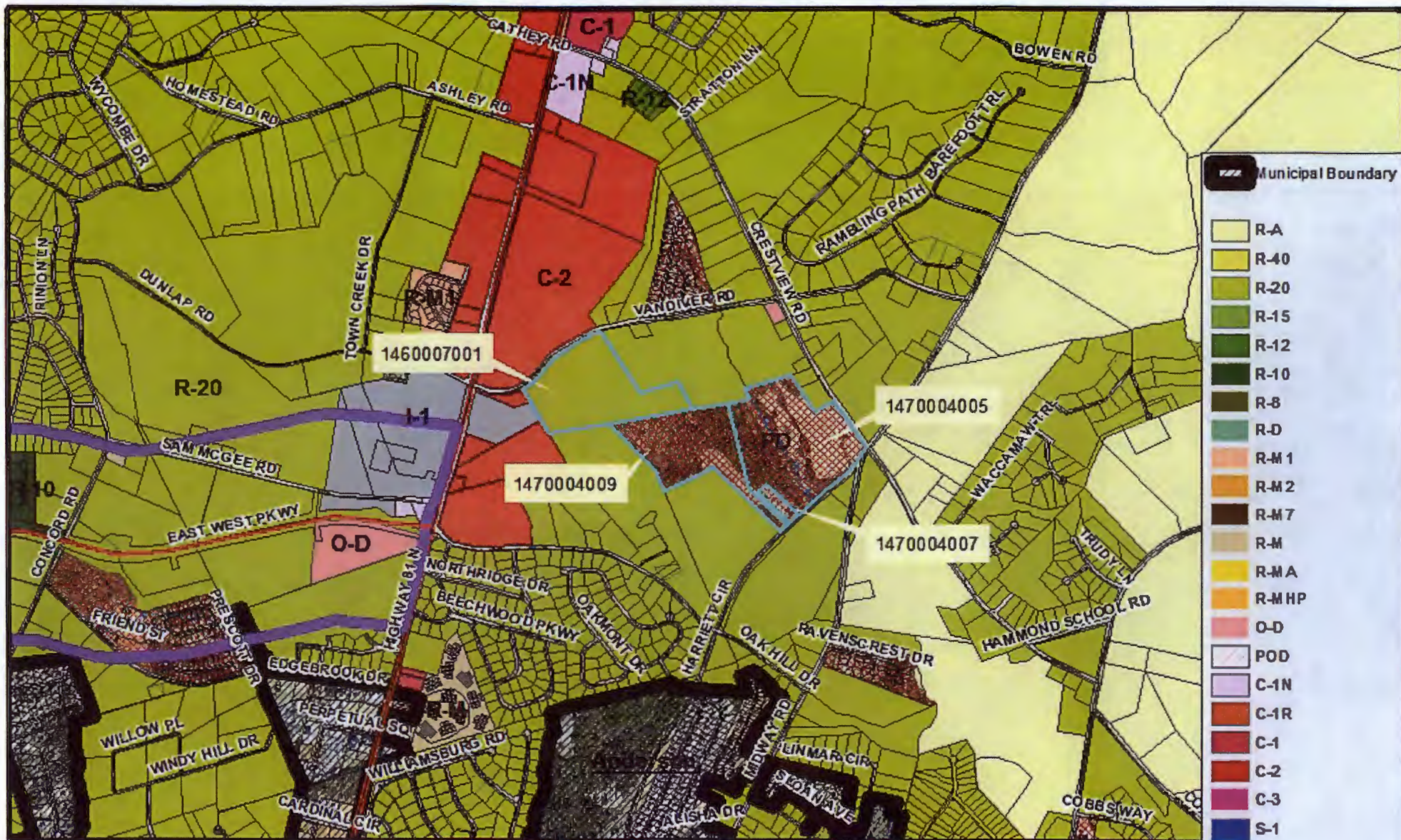
Village at Bailey Creek Planned Development Major Amendment Request, January 8, 2015



0 0.1 0.2 Miles

Anderson County Planning and Community Development Department





Village at Bailey Creek Planned Development Major Amendment Request, January 8, 2015



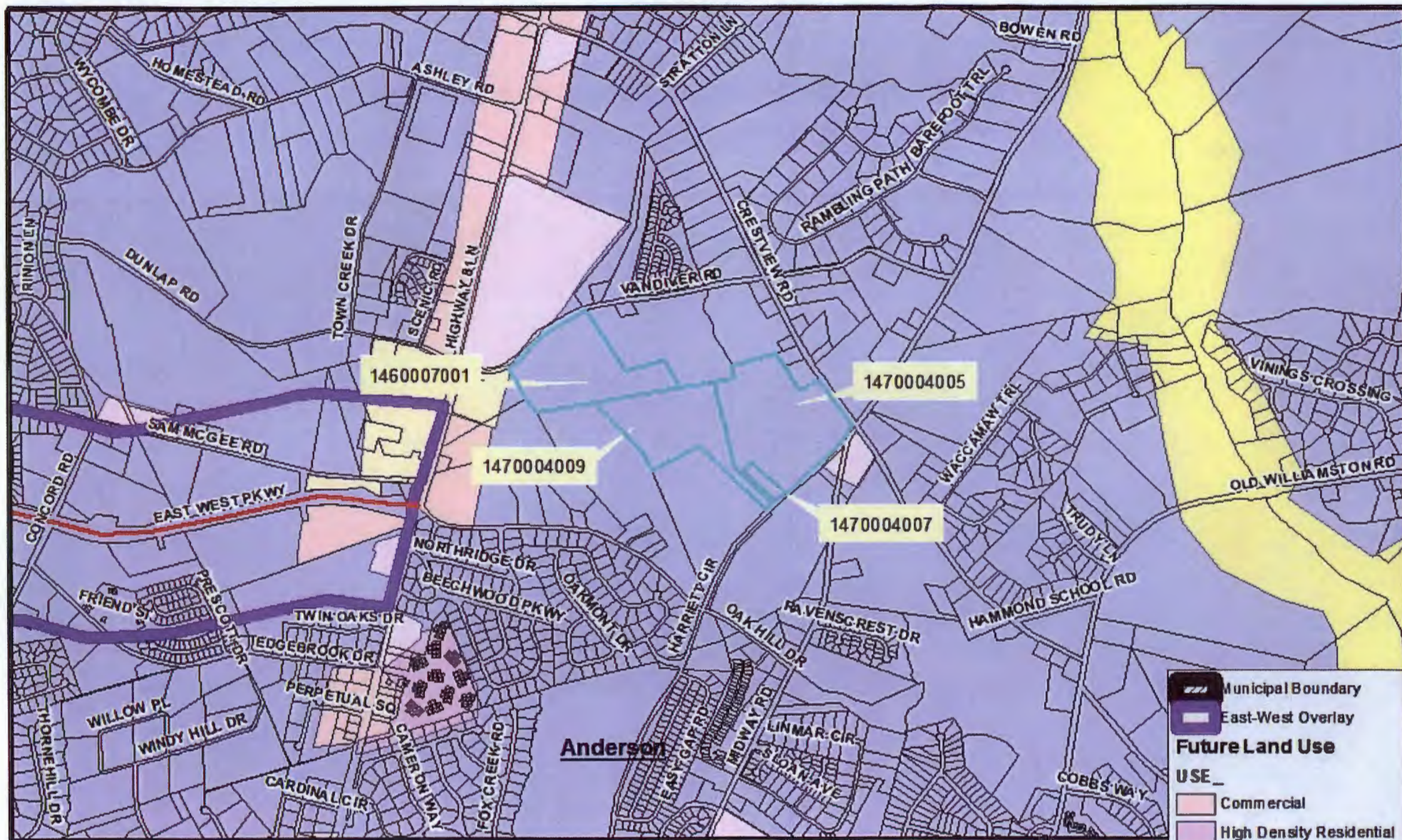
0 0.25 0.5 Miles



Village at Bailey Creek Planned Development Major Amendment Request, January 8, 2015



0 0.1 0.2 Miles



0 0.25 0.5 Miles

Village at Bailey Creek Planned Development Major Amendment Request, January 8, 2015

Anderson County Planning and Community Development Department















**Anderson County Planning Commission
Staff Report
February 2015**

Applicant: Mark III Properties
Current Owner: Katherine S. Crosson, Larry M. Kowalski, Energy Conversion Corp.
Property Location: Vandiver Road, Crestview Road, Midway Road, and Harriet Circle
Precinct: Hammond School
Council District: One
TMS #(s): 146-00-07-001, 147-00-04-005, 147-00-04-007, 147-00-04-009
Acreage: ~103.1 acres total
Current Zoning: PD (Kowalski PD) and R-20
Surrounding Zoning: North: C-2 and R-20
South: R-20
East: R-20
West: R-20, C-2, I-1

Evaluation: This request is for major changes to the approved Statement of Intent (Ordinance #2007-017) for the Planned Development currently known as Kowalski PD. Including but not limited to the changes requested would be to add +/- 32 acres of property to the north, to increase the number of ingress/egress points from one to four, to remove vehicular connectivity between the east and west sections, to incorporate a wider range of home sizes, and to increase the overall lot size of the development by 123 lots (178 lots existing and 301 lots requested). These changes have been determined by the Zoning Administrator to be considered Major Changes as per section 5.22.8.A of the County Code of Ordinances.

Pros and Cons of the requested Statement of Intent (SOI) versus the existing/approved SOI from June 2007:

Pros: 1) Opportunity for interconnectivity with school system
2) Increased open space
3) Access to existing utilities

4) Requested density in line with neighboring developments

Cons: 1) Section C is isolated from remainder of PD
 2) Negative potential traffic pattern on roads
 3) Original SOI required crawl space or
 basement for residential structures; no such
 requirements in newly proposed SOI

Staff Recommendation: Denial. Due to the scope of this development and its potential effect on the surrounding areas, a complete traffic study is recommended by staff, which according to the developer is forthcoming but not available at the time of this recommendation. Furthermore, it is staff's opinion that complete interconnectivity is a fundamental tenet of Planned Developments, and the lack of vehicular connectivity from east to west in this proposal is not in line with that core principle.

District 1 Zoning Advisory
Group Recommendation:

The District 1 Zoning Advisory Group met on February 4, 2014; and recommended **DENIAL** of a request of this PD Major Change request. The vote was **2** in favor, **1** opposed, and **1** absent.

Planning Commission
Recommendation:

The Anderson County Planning Commission met on February 10, 2014 and March 10, 2014, and after a duly noted public hearing made no recommendation of this PD Major Change request.

Anderson County Council
Recommendation:

The Anderson County Council met and after a duly noted public hearing voted _____ of a PD Major Change request. The vote was _ in favor, _ opposed, and _ absent.



RAMEY KEMP & ASSOCIATES, INC.
621 Jonestown Road, Suite 221
Winston-Salem, NC 27103
Phone: 336-725-5470 Fax: 336-725-5442
www.rameykemp.com

March 5, 2015

Ms. Judy Shelato, P.E.
Anderson County
735 Michelin Boulevard
Anderson, South Carolina 29626

**Subject: Traffic Impact Assessment for Proposed Village at Bailey Creek
Anderson County, South Carolina**

Dear Ms. Shelato:

This letter summarizes the findings of the Traffic Impact Assessment (TIA) that was performed by Ramey Kemp & Associates, Inc. for The Village at Bailey Creek development that is being proposed west of Crestview Road between Vandiver Road and Harriett Circle in Anderson County, South Carolina. The purpose of this study is to determine the potential impact at the existing study intersections, as well as the proposed site access locations, created by the additional traffic generated by the proposed development that is anticipated to be built out by the year 2022. In order to accomplish this objective, this study analyzed existing (2015) traffic conditions and future (2022) 'no-build' and 'build' traffic conditions for the weekday AM, Midway Elementary School afternoon dismissal, and PM peak hours.

Also as part of this study, analysis was performed to determine what, if any, traffic signal warrants are met at the existing four-way stop-controlled intersection of Crestview Road and Midway Road under all traffic conditions. A roundabout analysis was also performed at the Crestview Road/Midway Road intersection under future conditions. This letter summarizes the results and findings of our analysis.

Background

The site is currently undeveloped, and is located west of Crestview Road between Vandiver Road and Harriett Circle. Access to the residential property is to be provided via four (4) new driveway connections, two (2) located on Vandiver Road, one (1) located on Crestview Road, and one (1) located on Harriett Circle, while access to the commercial tract is proposed via one (1) driveway connection on Crestview Road north of Midway Road (assumed to be located to the south of the proposed residential access on Crestview Road). Each of the site access locations are assumed to consist of one ingress and one egress lane.

Vandiver Road and Harriett Circle are both two-lane facilities that are maintained by Anderson County. Crestview Road and Midway Road are both two-lane facilities that are maintained by the South Carolina Department of Transportation (SCDOT). Crestview Road, Harriett Circle, and Vandiver Road have posted speed limits of 35 miles per hour (mph) within the vicinity of the site, while Midway Road has a posted speed limit of 40 mph within the vicinity of the site. Refer to the attached appendix for the site location map, site plan, and an illustration of the existing lane configurations at the study intersections.

Traffic Analysis Procedure

Traffic analysis was performed using Synchro 7. Synchro 7 is a comprehensive software package developed by Trafficware that allows the user to determine delay and level of service. Synchro 7 is based on the 2000 Highway Capacity Manual (HCM). In addition, Synchro allows unsignalized analyses to be performed utilizing methodologies in the 2000 HCM. The software package Sidra Intersection 5.1 was utilized for all roundabout analysis.

Analysis results for signalized intersections and roundabouts provide level of service calculations for all approaches and an overall resulting level of service. The capacity analysis for an unsignalized intersection does not provide an overall level of service for the intersection, but rather a level of service for movements and/or approaches that have a conflicting movement.

The HCM defines capacity as “the maximum hourly rate at which persons or vehicles can reasonably be expected to traverse a point or uniform section of a lane or roadway during a given time period under prevailing roadway, traffic, and control conditions”. Level of service (LOS) is a term used to represent different driving conditions, and is defined as a “qualitative measure describing operational conditions within a traffic stream, and their perception by motorists and/or passengers”. Level of service varies from Level “A” representing free flow, to Level “F” where greater vehicle delays are evident. Refer to Table 1 for HCM levels of service and related average control delay per vehicle for unsignalized intersections. Control delay as defined by the HCM includes “initial deceleration delay, queue move-up time, stopped delay, and final acceleration delay”. As shown in Table 1, an average control delay of 30 seconds at an unsignalized intersection results in level of service D operation at the intersection.

TABLE 1
HIGHWAY CAPACITY MANUAL LEVELS OF SERVICE AND DELAY

UNSIGNALIZED INTERSECTION/ROUNDBOUT		SIGNALIZED INTERSECTION	
Level Of Service	Average Control Delay Per Vehicle (Seconds)	Level Of Service	Average Control Delay Per Vehicle (Seconds)
A	0-10	A	0-10
B	10-15	B	10-20
C	15-25	C	20-35
D	25-35	D	35-55
E	35-50	E	55-80
F	>50	F	>80

Existing Traffic Conditions

Existing traffic volumes were obtained from turning movement counts that were conducted at the study intersections during the AM (7:00 to 9:00) and PM (2:00 to 6:00) peak periods. Also, 12-hour traffic data was collected at the intersection of Crestview Road and Midway Road (7:00 AM to 7:00 PM) in order to perform a traffic signal warrant analysis. Refer to the attached appendix for an illustration of the existing (2015) peak hour traffic volumes as well as a copy of the raw traffic count data.

Future 'No Build' Traffic Conditions

In order to account for the growth of traffic and subsequent traffic conditions at a future year, background traffic projections are needed. Background traffic is that component of traffic due to growth of the community and surrounding area that is anticipated to occur regardless of whether the proposed site is developed. Per Anderson County, a compounded annual growth rate of 2% was applied to the existing traffic volumes to project background traffic volumes for the horizon year 2022. Refer to the attached appendix for an illustration of the future (2022) 'no-build' peak hour traffic volumes.

Per discussions with the County, it is understood that there are no adjacent developments that are expected to impact the study area.

Trip Generation

Based on discussions with the development team and provided information, it is understood that the Village at Bailey Creek development could consist of up to 301 single family homes, and will include a 1.7-acre tract that is proposed for commercial/office use. The ground floor space for the proposed commercial use would be limited to 8,000 square feet. For the purpose of this study, it was assumed that 8,000 square feet of retail space would be provided on the proposed commercial tract. The average weekday daily, as well as the AM and PM peak hour site trips for this assessment were calculated utilizing the 9th Edition of the Institute of Transportation Engineers (ITE) *Trip Generation* Manual. The Midway School afternoon dismissal peak hour trips for each land use were calculated using the average between the AM and PM peak hour entering and exiting trips. Refer to Table 2 for a detailed breakdown of the anticipated trip generation results.

TABLE 2
SITE TRIP GENERATION

ITE Land USE (Code)	Independent Variable	Average Daily Traffic (vpd)	AM Peak Hour (vph)		Midway School Afternoon Dismissal Peak Hour (vph)		PM Peak Hour (vph)	
			Enter	Exit	Enter	Exit	Enter	Exit
Single-Family Detached Housing (210)	301 Dwelling Units	2,894	55	165	117	135	178	105
Shopping Center (820)	8 Thousand Sq. Ft.	342	5	3	10	10	14	16
Total Trips		3,236	60	168	127	145	192	121

It is estimated that the proposed development could generate up to 3,236 total daily trips with 228 trips (60 entering and 168 exiting) generated during the AM peak hour, 272 trips (127 entering and 145 exiting) during the Midway School afternoon dismissal peak hour, and 313 trips (192 entering and 121 exiting) during the PM peak hour.

Future 'Build' Traffic Conditions

For this study, primary distributions were developed based on existing traffic patterns and engineering judgment. An illustration of the site trip distributions for the different land uses during the peak hours

can be found in the attached appendix, in addition to the trip assignment of the individual land uses in tabular format. In order to estimate traffic conditions with the Village at Bailey Creek development fully built out, the site-generated traffic was combined with the future (2022) 'no-build' peak hour traffic volumes. Refer to the attached appendix for illustrations of the future (2022) 'build' peak hour traffic volumes.

Capacity Analysis

Vandiver Road and T.L. Hanna Bus Access/Site Drive 1

Under existing and future 'no-build' traffic conditions, capacity analysis indicates that the unsignalized left turn movement on Vandiver Road is expected to experience minor delays (of less than 8.0 seconds per vehicle) and operate at LOS A during the peak hours. The stop-controlled approach of the T.L. Hanna High School bus access is expected to experience minimal to moderate delays (of less than 11.0 seconds per vehicle) and operate at LOS B or better.

Under future 'build' conditions with the proposed development built out, capacity analysis indicates that the unsignalized left turn movements on Vandiver Road are expected to experience minor delays (of approximately 8.0 seconds per vehicle or less) and operate at LOS A during peak hours. The stop-controlled approaches of Site Drive 1 and the bus access are expected to experience minimal to moderate delays (of less than 13.5 seconds per vehicle) and operate at LOS B or better.

Utilizing Figures 15.5A and 15.5G obtained from Chapter 15 of the SCDOT Highway Design Manual, right turn and left turn lane warrants were evaluated for the AM, Midway School afternoon dismissal, and PM peak hours on Vandiver Road at Site Drive 1 based on a design speed of 40 mph. The warrants were evaluated based on the traffic generation for the proposed development. Based on an evaluation of the anticipated traffic conditions and SCDOT left turn warrants, the construction of the proposed development does not warrant turn lanes on Vandiver Road at Site Drive 1. Copies of the turn lane warrants are provided in the attached appendix.

Refer to Table 3 for analysis results at this unsignalized intersection, and the attached appendix for copies of the Synchro analysis reports.

TABLE 3**ANALYSIS RESULTS FOR VANDIVER ROAD AND T.L. HANNA BUS ACCESS/SITE DRIVE 1**

INTERSECTION	A P P R O A C H	LANE CONFIGURATION	AM PEAK HOUR LEVEL OF SERVICE (DELAY)		MIDWAY SCHOOL AFTERNOON DISMISSAL PEAK HOUR LEVEL OF SERVICE (DELAY)		PM PEAK HOUR LEVEL OF SERVICE (DELAY)	
			LOS	Delay	LOS	Delay	LOS	Delay
EXISTING TRAFFIC CONDITIONS								
Vandiver Road & T.L. Hanna Bus Access	EB	1 LT, 1 TH	A	7.8	A	7.3	A	7.5
	WB ¹	1 TH-RT	A	0.0	A	0.0	A	0.0
	SB ²	1 LT-RT	B	10.6	A	0.0	A	9.5
FUTURE (2022) ‘NO-BUILD’ TRAFFIC CONDITIONS								
Vandiver Road & T.L. Hanna Bus Access	EB	1 LT, 1 TH	A	7.9	A	7.4	A	7.6
	WB ¹	1 TH-RT	A	0.0	A	0.0	A	0.0
	SB ²	1 LT-RT	B	10.9	A	0.0	A	9.7
FUTURE (2022) ‘BUILD’ TRAFFIC CONDITIONS								
Vandiver Road & T.L. Hanna Bus Access/ Site Drive 1	EB ¹	1 LT, 1 TH-RT	A	8.0	A	7.4	A	7.6
	WB ¹	1 LT-TH-RT	A	0.1	A	0.7	A	0.6
	NB ²	1 LT-TH-RT	B	13.2	A	9.9	B	10.9
	SB ²	1 LT-TH-RT	B	11.6	A	0.0	B	10.2

1. Major street left-turn movement for unsignalized intersection.
2. Stop controlled approach for unsignalized intersection.

Crestview Road and Vandiver Road

Under existing traffic conditions, capacity analysis indicates that each of the stop-controlled approaches of the four-way stop-controlled intersection experience minor delays (of less than 10.0 seconds per vehicle) and operate at LOS A during the peak hours, with the one exception being the northbound approach of Crestview Road during the AM peak hour. The northbound approach experiences moderate delays (of less than 13.5 seconds per vehicle) and operates at LOS B.

Under future (2022) 'no-build' traffic conditions, capacity analysis indicates that each of the stop-controlled approaches of the four-way stop-controlled intersection are expected to experience minor delays (of less than 10.0 seconds per vehicle) and operate at LOS A during the peak hours, with the exception of the northbound and southbound approaches of Crestview Road during the AM peak hour. The northbound and southbound approaches are expected to experience moderate delays (of less than 16.5 seconds per vehicle) and operate at LOS C or better during the AM peak hour.

Under future 'build' conditions with the proposed development built out, capacity analysis indicates that each of the stop-controlled approaches are expected to experience minor to moderate delays (of less than 19.0 seconds per vehicle) and operate at LOS C or better during the peak hours.

Refer to Table 4 for analysis results at this unsignalized intersection, and the attached appendix for copies of the Synchro analysis reports.

TABLE 4
ANALYSIS RESULTS FOR CRESTVIEW ROAD AND VANDIVER ROAD

INTERSECTION	A P P R O A C H	LANE CONFIGURATION	AM PEAK HOUR LEVEL OF SERVICE (DELAY)		MIDWAY SCHOOL AFTERNOON DISMISSAL PEAK HOUR LEVEL OF SERVICE (DELAY)		PM PEAK HOUR LEVEL OF SERVICE (DELAY)	
			LOS	Delay	LOS	Delay	LOS	Delay
EXISTING TRAFFIC CONDITIONS								
Crestview Road & Vandiver Road	NB ²	1 LT-TH-RT	B	13.2	A	8.2	A	9.0
	SB ²	1 LT-TH-RT	A	9.6	A	7.9	A	8.7
	EB ²	1 LT-TH-RT	A	8.9	A	7.5	A	8.1
	WB	1 LT-TH-RT	A	9.3	A	7.6	A	8.1
FUTURE (2022) 'NO-BUILD' TRAFFIC CONDITIONS								
Crestview Road & Vandiver Road	NB ²	1 LT-TH-RT	C	16.2	A	8.4	A	9.5
	SB ²	1 LT-TH-RT	B	10.5	A	8.1	A	9.1
	EB ²	1 LT-TH-RT	A	9.5	A	7.7	A	8.4
	WB ²	1 LT-TH-RT	A	9.9	A	7.7	A	8.3
FUTURE (2022) 'BUILD' TRAFFIC CONDITIONS								
Crestview Road & Vandiver Road	NB ²	1 LT-TH-RT	C	18.9	A	8.9	B	10.5
	SB ²	1 LT-TH-RT	B	11.2	A	8.4	A	9.7
	EB ²	1 LT-TH-RT	B	10.5	A	8.2	A	9.0
	WB ²	1 LT-TH-RT	B	10.2	A	7.9	A	8.6

1. Major street left-turn movement for unsignalized intersection.
2. Stop controlled approach for unsignalized intersection.

Crestview Road and Midway Road

Under existing traffic conditions, capacity analysis indicates that each of the stop-controlled approaches of the four-way stop-controlled intersection experience minor to moderate delays (of approximately 24.5 seconds per vehicle or less) and operate at LOS C or better during the peak hours with the exception of the northbound approach of Crestview Road and the eastbound approach of Midway Road during the AM peak hour. The northbound and eastbound approaches experience heavier traffic volumes than the southbound and westbound approaches, therefore experience greater delays and operate at poorer levels.

Under future (2022) 'no-build' traffic conditions, capacity analysis indicates that each of the stop-controlled approaches of the four-way stop-controlled intersection are expected to experience moderate delays (of less than 30.0 seconds per vehicle) and operate at LOS D or better during the Midway School afternoon dismissal and PM peak hours. With the addition of background traffic, the southbound and westbound approaches are also expected to experience greater delays and operate at LOS D and LOS E, respectively during the AM peak hour; while the northbound and southbound approaches are expected to experience even greater delays and operate at LOS F.

Under future 'build' conditions with the proposed development built out, capacity analysis indicates that the stop-controlled approaches are expected to experience moderate to greater delays (of approximately 46.0 seconds per vehicle or less) and operate at LOS E or better during the Midway School afternoon

dismissal and PM peak hours. All approaches are expected to experience greater delays and operate at LOS E or F during the AM peak hour.

The greater delays during the AM peak hour are a result of the amount of elementary school traffic utilizing this intersection, and the levels are expected to continue to deteriorate whether the proposed site is developed or not.

Refer to Table 5A for analysis results at this existing unsignalized intersection, and the attached appendix for copies of the Synchro analysis reports.

TABLE 5A
ANALYSIS RESULTS FOR CRESTVIEW ROAD AND MIDWAY ROAD
EXISTING TRAFFIC CONTROL

INTERSECTION	A P P R O A C H	LANE CONFIGURATION	AM PEAK HOUR LEVEL OF SERVICE (DELAY)		MIDWAY SCHOOL AFTERNOON DISMISSAL PEAK HOUR LEVEL OF SERVICE (DELAY)		PM PEAK HOUR LEVEL OF SERVICE (DELAY)	
			LOS	Delay	LOS	Delay	LOS	Delay
EXISTING TRAFFIC CONDITIONS								
Crestview Road & Midway Road	NB	1 LT-TH-RT	F	54.0	B	10.8	14.3	B
	SB	1 LT-TH-RT	C	20.8	A	9.4	11.9	B
	EB	1 LT-TH-RT	E	41.0	B	11.3	16.7	C
	WB	1 LT-TH-RT	C	24.5	A	9.5	10.8	B
FUTURE (2022) ‘NO-BUILD’ TRAFFIC CONDITIONS								
Crestview Road & Midway Road	NB	1 LT-TH-RT	F	132.3	B	12.0	C	18.8
	SB	1 LT-TH-RT	D	30.0	B	10.2	B	14.4
	EB	1 LT-TH-RT	F	92.3	B	13.2	D	25.8
	WB	1 LT-TH-RT	E	38.2	B	10.2	B	12.4
FUTURE (2022) ‘BUILD’ TRAFFIC CONDITIONS								
Crestview Road & Midway Road	NB	1 LT-TH-RT	F	169.7	B	13.9	D	32.0
	SB	1 LT-TH-RT	E	42.7	B	11.6	C	20.1
	EB	1 LT-TH-RT	F	134.8	C	16.0	E	46.0
	WB	1 LT-TH-RT	E	44.3	B	11.1	B	14.8

1. Major street left-turn movement for unsignalized intersection.
2. Stop controlled approach for unsignalized intersection.

It is understood that the County and SCDOT are considering the installation of a traffic signal or roundabout at this intersection to alleviate congestion; therefore, the Crestview Road/Midway Road intersection was also analyzed as a signalized intersection and a roundabout under future 'no-build' and future 'build' conditions. A traffic signal warrant was performed for this intersection, and it was determined that a signal is warranted. This analysis will be discussed in greater detail later in this study.

Based the projected left turn volumes at the intersection, it was determined that exclusive left turn lanes would be needed when signalizing the intersection. Left turn lanes including 150 feet (length assumed based on the SCDOT ARMS Manual) of storage, and appropriate tapers were utilized, as well as

permitted left turns on all approaches. For the purpose of this analysis, right turns on red (RTOR) were also allowed considering the existing stop-controlled condition of each of the approaches operates similarly to allowing right turns on red at a signalized intersection.

Capacity analysis indicates that under future 'no-build' and future 'build' the signalized intersection is expected to operate at an acceptable overall level of service, while each of its approaches are expected to experience minor to moderate delays (of approximately 14.5 seconds or less per vehicle) and operate at LOS B or better.

As for the roundabout, analysis indicates that the intersection is expected to operate at an acceptable overall level of service, while each of its approaches are expected to experience minor to moderate delays (of approximately 19.0 seconds per vehicle or less) and operate at LOS C or better.

Refer to Table 5B for the alternative analysis results at this intersection, and the attached appendix for copies of the printed analysis reports.

TABLE 5B
ANALYSIS RESULTS FOR CRESTVIEW ROAD AND MIDWAY ROAD
ALTERNATIVE TRAFFIC CONTROL

INTERSECTION	A P P R O A C H	LANE CONFIGURATION	AM PEAK HOUR LEVEL OF SERVICE (DELAY)		MIDWAY SCHOOL AFTERNOON DISMISSAL PEAK HOUR LEVEL OF SERVICE (DELAY)		PM PEAK HOUR LEVEL OF SERVICE (DELAY)	
			LOS	Delay	LOS	Delay	LOS	Delay
FUTURE (2022) ‘NO-BUILD’ TRAFFIC CONDITIONS - SIGNALIZED								
Crestview Road & Midway Road	NB	1 LT, 1 TH-RT	B	13.8	A	9.5	B	12.3
	SB	1 LT, 1 TH-RT	A	8.8	A	6.0	A	8.6
	EB	1 LT, 1 TH-RT	B	10.8	A	6.8	B	10.0
	WB	1 LT, 1 TH-RT	B	12.7	A	8.2	A	8.6
FUTURE (2022) ‘BUILD’ TRAFFIC CONDITIONS - SIGNALIZED								
Crestview Road & Midway Road	NB	1 LT, 1 TH-RT	B	14.5	A	9.9	B	12.4
	SB	1 LT, 1 TH-RT	A	9.4	A	6.4	A	8.9
	EB	1 LT, 1 TH-RT	B	11.8	A	7.5	B	11.5
	WB	1 LT, 1 TH-RT	B	13.7	A	8.6	A	9.5
FUTURE (2022) ‘NO-BUILD’ TRAFFIC CONDITIONS – ROUNDABOUT ANALYSIS								
Crestview Road & Midway Road	NB	1 RT	B	13.7	A	6.6	A	9.1
	SB	1 RT	B	12.1	A	6.1	A	7.8
	EB	1 RT	B	11.1	A	7.8	B	10.3
	WB	1 RT	C	17.8	A	6.1	A	6.9
FUTURE (2022) ‘BUILD’ TRAFFIC CONDITIONS – ROUNDABOUT ANALYSIS								
Crestview Road & Midway Road	NB	1 RT	B	14.7	A	7.4	B	10.9
	SB	1 RT	B	14.1	A	6.9	A	8.9
	EB	1 RT	B	12.7	A	8.6	B	11.6
	WB	1 RT	C	19.0	A	6.6	A	7.9

Midway Road and Harriett Circle

Under existing and all future traffic conditions, capacity analysis indicates that the unsignalized left turn movement on Midway Road is expected to experience minimal delays (of less than 1.5 seconds per vehicle) and operate at LOS A during the peak hours. The stop-controlled approach of Harriett Circle is expected to experience moderate delays (of less than 31.0 seconds per vehicle) and operate at LOS D or better.

Refer to Table 6 for analysis results at this unsignalized intersection, and the attached appendix for copies of the Synchro analysis reports.

TABLE 6
ANALYSIS RESULTS FOR MIDWAY ROAD AND HARRIETT CIRCLE

INTERSECTION	A P P R O A C H	LANE CONFIGURATION	AM PEAK HOUR LEVEL OF SERVICE (DELAY)		MIDWAY SCHOOL AFTERNOON DISMISSAL PEAK HOUR LEVEL OF SERVICE (DELAY)		PM PEAK HOUR LEVEL OF SERVICE (DELAY)	
			LOS	Delay	LOS	Delay	LOS	Delay
EXISTING TRAFFIC CONDITIONS								
Midway Road & Harriett Circle	NB ¹	1 LT-TH	A	0.4	A	0.4	A	0.1
	SB	1 TH-RT	A	0.0	A	0.0	A	0.0
	EB ²	1 LT-RT	C	18.5	B	12.4	B	14.8
FUTURE (2022) ‘NO-BUILD’ TRAFFIC CONDITIONS								
Midway Road & Harriett Circle	NB ¹	1 LT-TH	A	0.4	A	0.4	A	0.1
	SB	1 TH-RT	A	0.0	A	0.0	A	0.0
	EB ²	1 LT-RT	C	24.4	B	13.7	C	17.5
FUTURE (2022) ‘BUILD’ TRAFFIC CONDITIONS								
Midway Road & Harriett Circle	NB ¹	1 LT-TH	A	0.6	A	1.0	A	1.1
	SB	1 TH-RT	A	0.0	A	0.0	A	0.0
	EB ²	1 LT-RT	D	30.6	C	15.5	C	22.9

1. Major street left-turn movement for unsignalized intersection.
2. Stop controlled approach for unsignalized intersection.

Vandiver Road and Site Drive 2

Utilizing Figures 15.5A and 15.5G obtained from Chapter 15 of the SCDOT Highway Design Manual, right turn and left turn lane warrants were evaluated for the AM, Midway School afternoon dismissal, and PM peak hours on Vandiver Road at Site Drive 2 based on a design speed of 40 mph. The warrants were evaluated based on the traffic generation for the proposed development. Based on an evaluation of the anticipated traffic conditions and SCDOT left turn warrants, the construction of the proposed development does not warrant turn lanes on Vandiver Road at Site Drive 2. Copies of the turn lane warrants are provided in the attached appendix.

Capacity analysis indicates that the unsignalized left turn movement on Vandiver Road is expected to experience minimal delays (of less than 2.0 seconds per vehicle) and operate at LOS A during the peak

hours with the proposed development built out. In addition, the stop-controlled approach of Site Drive 2 is expected to experience minor to moderate delays (of less than 10.5 seconds per vehicle) and operate at LOS B or better.

Refer to Table 7 for analysis results at this unsignalized intersection, and the attached appendix for copies of the Synchro analysis reports.

TABLE 7
ANALYSIS RESULTS FOR VANDIVER ROAD AND SITE DRIVE 2

INTERSECTION	A P P R O A C H	LANE CONFIGURATION	AM PEAK HOUR LEVEL OF SERVICE (DELAY)		MIDWAY SCHOOL AFTERNOON DISMISSAL PEAK HOUR LEVEL OF SERVICE (DELAY)		PM PEAK HOUR LEVEL OF SERVICE (DELAY)	
			LOS	Delay	LOS	Delay	LOS	Delay
FUTURE (2022) 'BUILD' TRAFFIC CONDITIONS								
Vandiver Road & Site Drive 2	EB	1 TH-RT	A	0.0	A	0.0	A	0.0
	WB ¹	1 LT-TH	A	0.3	A	1.7	A	1.6
	NB ²	1 LT-RT	B	10.3	A	9.2	A	9.6

1. Major street left-turn movement for unsignalized intersection.
2. Stop controlled approach for unsignalized intersection.

Crestview Road and Site Drive 3

Utilizing Figures 15.5A and 15.5G obtained from Chapter 15 of the SCDOT Highway Design Manual, right turn and left turn lane warrants were evaluated for the AM, Midway School afternoon dismissal, and PM peak hours on Crestview Road at Site Drive 3 based on a design speed of 40 mph. The warrants were evaluated based on the traffic generation for the proposed development. Based on an evaluation of the anticipated traffic conditions and SCDOT left turn warrants, the construction of the proposed development does not warrant turn lanes on Crestview Road at Site Drive 3. Copies of the turn lane warrants are provided in the attached appendix.

Capacity analysis indicates that the unsignalized left turn movement on Crestview Road is expected to experience minimal delays (of less than 1.0 second per vehicle) and operate at LOS A during the peak hours with the proposed development built out. In addition, the stop-controlled approach of Site Drive 3 is expected to experience minor to moderate delays (of less than 12.5 seconds per vehicle) and operate at LOS B or better.

Refer to Table 8 for analysis results at this unsignalized intersection, and the attached appendix for copies of the Synchro analysis reports.

TABLE 8
ANALYSIS RESULTS FOR CRESTVIEW ROAD AND SITE DRIVE 3

INTERSECTION	APPROACH	LANE CONFIGURATION	AM PEAK HOUR LEVEL OF SERVICE (DELAY)		MIDWAY SCHOOL AFTERNOON DISMISSAL PEAK HOUR LEVEL OF SERVICE (DELAY)		PM PEAK HOUR LEVEL OF SERVICE (DELAY)	
			LOS	Delay	LOS	Delay	LOS	Delay
FUTURE (2022) 'BUILD' TRAFFIC CONDITIONS								
Crestview Road & Site Drive 3	NB ¹	1 LT-TH	A	0.2	A	0.8	A	0.9
	SB	1 TH-RT	A	0.0	A	0.0	A	0.0
	EB ²	1 LT-RT	B	12.4	A	9.9	B	10.8

1. Major street left-turn movement for unsignalized intersection.
2. Stop controlled approach for unsignalized intersection.

Harriett Circle and Site Drive 4

Utilizing Figures 15.5A and 15.5G obtained from Chapter 15 of the SCDOT Highway Design Manual, right turn and left turn lane warrants were evaluated for the AM, Midway School afternoon dismissal, and PM peak hours on Harriett Circle at Site Drive 4 based on a design speed of 40 mph. The warrants were evaluated based on the traffic generation for the proposed development. Based on an evaluation of the anticipated traffic conditions and SCDOT left turn warrants, the construction of the proposed development does not warrant turn lanes on Harriett Circle at Site Drive 4. Copies of the turn lane warrants are provided in the attached appendix.

Capacity analysis indicates that the unsignalized left turn movement on Harriett Circle is expected to experience minimal delays (of 0.5 second per vehicle or less) and operate at LOS A during the peak hours with the proposed development built out. In addition, the stop-controlled approach of Site Drive 4 is expected to experience minor to moderate delays (of less than 14.0 seconds per vehicle) and operate at LOS B or better.

Refer to Table 9 for analysis results at this unsignalized intersection, and the attached appendix for copies of the Synchro analysis reports.

TABLE 9
ANALYSIS RESULTS FOR HARRIETT CIRCLE AND SITE DRIVE 4

INTERSECTION	A P P R O A C H	LANE CONFIGURATION	AM PEAK HOUR LEVEL OF SERVICE (DELAY)		MIDWAY SCHOOL AFTERNOON DISMISSAL PEAK HOUR LEVEL OF SERVICE (DELAY)		PM PEAK HOUR LEVEL OF SERVICE (DELAY)	
			LOS	Delay	LOS	Delay	LOS	Delay
FUTURE (2022) 'BUILD' TRAFFIC CONDITIONS								
Harriett Circle & Site Drive 4	EB ¹	1 LT-TH	A	0.3	A	0.5	A	0.5
	WB	1 TH-RT	A	0.0	A	0.0	A	0.0
	SB ²	1 LT-RT	B	13.8	B	11.6	B	12.2

1. Major street left-turn movement for unsignalized intersection.
2. Stop controlled approach for unsignalized intersection.

Crestview Road and Commercial Access

Although the location of the access to the commercial tract is currently unknown, through review of the site plan and field observations, it was assumed that the access would be located on Crestview Road between Midway Road and Site Drive 3. Further analysis may be needed when a more detailed plan is submitted.

Utilizing Figures 15.5A and 15.5G obtained from Chapter 15 of the SCDOT Highway Design Manual, right turn and left turn lane warrants were evaluated for the AM, Midway School afternoon dismissal, and PM peak hours on Crestview Road at the proposed commercial access based on a design speed of 40 mph. The warrants were evaluated based on the traffic generation for the proposed development. Based on an evaluation of the anticipated traffic conditions and SCDOT left turn warrants, the construction of the proposed development does not warrant turn lanes on Crestview Road at the commercial access. Copies of the turn lane warrants are provided in the attached appendix.

Capacity analysis indicates that the unsignalized left turn movement on Crestview Road is expected to experience minimal delays (of less than 0.5 seconds per vehicle) and operate at LOS A during the peak hours with the proposed development built out. In addition, the stop-controlled approach of the commercial access is expected to experience minor to moderate delays (of less than 12.0 seconds per vehicle) and operate at LOS B or better.

Refer to Table 10 for analysis results at this unsignalized intersection, and the attached appendix for copies of the Synchro analysis reports.

TABLE 10
ANALYSIS RESULTS FOR CRESTVIEW ROAD AND COMMERCIAL ACCESS

INTERSECTION	APPROACH	LANE CONFIGURATION	AM PEAK HOUR LEVEL OF SERVICE (DELAY)		MIDWAY SCHOOL AFTERNOON DISMISSAL PEAK HOUR LEVEL OF SERVICE (DELAY)		PM PEAK HOUR LEVEL OF SERVICE (DELAY)	
			LOS	Delay	LOS	Delay	LOS	Delay
FUTURE (2022) 'BUILD' TRAFFIC CONDITIONS								
Crestview Road & Commercial Access	NB ¹	1 LT-TH	A	0.1	A	0.4	A	0.4
	SB	1 TH-RT	A	0.0	A	0.0	A	0.0
	EB ²	1 LT-RT	B	11.9	A	9.6	B	10.5

1. Major street left-turn movement for unsignalized intersection.
2. Stop controlled approach for unsignalized intersection.

Traffic Signal Warrant Analysis

Summary

For the purpose of this study, the intersection of Midway Road and Crestview Road was analyzed to determine if a traffic signal would be warranted. The intersection was analyzed with hourly traffic volumes obtained from a 12-hour turning movement count that was conducted. In addition, traffic volumes obtained from an automated 24-hour tube count conducted at an existing residential development were used to estimate the 24-hour entering and exiting trips at the proposed study intersection. A copy of the traffic data can be found in the appendix.

Analysis

A traffic signal should be warranted prior to its installation and operation. The Federal Highway Administration's (FHWA) Manual on Uniform Traffic Control Devices (MUTCD) has nationally standardized criteria for determining the warrants for traffic signals. Some warrants are based on actual historical data such as accident history, pedestrian activity or minor street delay. Other warrants compare the major street and minor street volumes to volume thresholds for various lengths of time for an average weekday.

Signal warrants criteria are based primarily on traffic volumes. These criteria vary based on the number of travel lanes on both the major and minor streets and the travel speed on the major street. The posted speed limits on Midway Road and Crestview Road are 40 mph and 35 mph, respectively.

The existing configuration of the Midway Road and Crestview Road intersection include one shared left-through-right lane on all four approaches. Therefore, all approaches of the intersection were analyzed as one lane approaches, with Crestview Road assumed to be the major approach.

As previously indicated, a 12-hour turning movement count was conducted at the intersection of Midway Road and Crestview Road. The existing hourly traffic volumes are presented in Table 11. A copy of the traffic count data can be found in the attached appendix.

TABLE 11
 EXISTING (2015) HOURLY TRAFFIC VOLUMES

Time Period	Crestview Road						Midway Road					
	Northbound			Southbound			Eastbound			Westbound		
	Left	Thru	Right	Left	Thru	Right	Left	Thru	Right	Left	Thru	Right
7 AM to 8 AM	158	159	6	2	112	75	95	61	142	21	202	2
8 AM to 9 AM	85	153	9	0	70	32	93	50	46	6	107	3
9 AM to 10 AM	69	48	3	1	26	15	22	37	45	6	86	1
10 AM to 11 AM	74	50	6	1	27	13	21	41	44	4	58	2
11 AM to 12 PM	50	41	8	1	41	19	15	71	59	8	65	0
12 PM to 1 PM	66	43	6	2	45	17	20	58	78	4	60	2
1 PM to 2 PM	76	48	5	2	38	21	27	54	87	6	51	5
2 PM to 3 PM	100	73	11	3	66	48	35	78	126	11	96	2
3 PM to 4 PM	102	150	25	5	148	71	70	92	161	24	69	0
4 PM to 5 PM	98	88	12	0	126	57	41	107	137	9	77	2
5 PM to 6 PM	125	122	14	3	122	68	63	146	156	10	93	4
6 PM to 7 PM	82	83	11	0	73	25	34	96	129	12	60	3

The growth factor of 2% (per Anderson County) was applied to the existing volumes to the project the background traffic to the year 2022. The future (2022) 'no-build' hourly traffic volumes are presented in Table 12.

TABLE 12
 FUTURE (2022) 'NO-BUILD' HOURLY TRAFFIC VOLUMES

Time Period	Crestview Road						Midway Road					
	Northbound			Southbound			Eastbound			Westbound		
	Left	Thru	Right	Left	Thru	Right	Left	Thru	Right	Left	Thru	Right
7 AM to 8 AM	181	183	7	2	129	86	109	70	163	24	232	2
8 AM to 9 AM	98	176	10	0	80	37	107	57	53	7	123	3
9 AM to 10 AM	79	55	3	1	30	17	25	43	52	7	99	1
10 AM to 11 AM	85	57	7	1	31	15	24	47	51	5	67	2
11 AM to 12 PM	57	47	9	1	47	22	17	82	68	9	75	0
12 PM to 1 PM	76	49	7	2	52	20	23	67	90	5	69	2
1 PM to 2 PM	87	55	6	2	44	24	31	62	100	7	59	6
2 PM to 3 PM	115	84	13	3	76	55	40	90	145	13	110	2
3 PM to 4 PM	117	172	29	6	170	82	80	106	185	28	79	0
4 PM to 5 PM	113	101	14	0	145	65	47	123	157	10	88	2
5 PM to 6 PM	144	140	16	3	140	78	72	168	179	11	107	5
6 PM to 7 PM	94	95	13	0	84	29	39	110	148	14	69	3

Utilizing the future (2022) 'no-build' hourly traffic volumes, the intersection was analyzed to determine what, if any, signal warrants are met. Based on the results of the traffic signal warrant analysis, Warrants 2 and 3 are met. The results of the traffic signal warrant analysis are presented in Table 13. Refer to the attached appendix for more detailed information pertaining to the signal warrant analysis.

TABLE 13
SIGNAL WARRANT ANALYSIS RESULTS

Time Period	Vehicle Count		WARRANTS			
	MAJOR	MINOR	1A	1B	2	3
7 AM to 8 AM	588	342	Y	N	Y	N
8 AM to 9 AM	401	217	N	N	N	N
9 AM to 10 AM	185	120	N	N	N	N
10 AM to 11 AM	196	122	N	N	N	N
11 AM to 12 PM	183	167	N	N	N	N
12 PM to 1 PM	206	180	N	N	N	N
1 PM to 2 PM	218	193	N	N	N	N
2 PM to 3 PM	346	275	N	N	N	N
3 PM to 4 PM	576	371	Y	N	Y	N
4 PM to 5 PM	438	327	N	N	Y	N
5 PM to 6 PM	521	419	Y	N	Y	Y
6 PM to 7 PM	315	297	N	N	N	N
Number of Periods Met			3	0	4	1
Number of Periods Required			8	8	4	1
WARRANTS MET			NO	NO	YES	YES

As noted previously, a 24-hour tube count conducted at an existing subdivision was used in order to estimate the number of hourly trips entering and exiting the proposed residential development via the Midway Road/Crestview Road intersection for the time period (7 AM to 7 PM). These percentages were then applied to the total daily volume calculated to determine the hourly volumes (site trips) entering and exiting the proposed development.

The hourly variations for shopping center traffic contained within the ITE Trip Generation manual was used to estimate the number of hourly trips entering and exiting the proposed commercial development via the Midway Road/Crestview Road intersection. The percentages were then applied to the total daily volume calculated to determine the hourly volumes (site trips) entering and exiting the proposed development.

For this analysis the site trip distribution percentages for each land use were developed based on existing traffic patterns and engineering judgment. The hourly traffic volumes for the development are presented in Table 14.

TABLE 14
HOURLY TRAFFIC VOLUMES FOR THE DEVELOPMENT

Time Period	Crestview Road						Midway Road					
	Northbound			Southbound			Eastbound			Westbound		
	Left	Thru	Right	Left	Thru	Right	Left	Thru	Right	Left	Thru	Right
7 AM to 8 AM	12	18	0	9	44	21	9	6	29	0	2	3
8 AM to 9 AM	2	8	0	6	27	4	3	2	9	0	1	2
9 AM to 10 AM	5	16	0	4	20	4	6	2	7	0	1	3
10 AM to 11 AM	5	17	0	5	21	5	7	2	7	0	1	4
11 AM to 12 PM	2	10	0	5	16	6	6	1	5	0	1	3
12 PM to 1 PM	5	18	0	5	17	7	9	1	5	0	1	4
1 PM to 2 PM	7	23	0	5	18	7	9	1	5	0	2	5
2 PM to 3 PM	9	17	0	4	14	9	10	1	6	0	2	5
3 PM to 4 PM	9	30	0	6	24	8	10	2	7	0	2	5
4 PM to 5 PM	14	42	0	6	24	8	14	2	7	0	3	7
5 PM to 6 PM	14	42	0	8	31	9	14	2	9	0	3	7
6 PM to 7 PM	12	36	0	6	23	8	12	2	7	0	3	6

The hourly traffic volumes for the development were then added to the future (2022) 'no-build' hourly traffic volumes to determine the combined hourly traffic volumes with the development fully built out. The future (2022) 'build' hourly traffic volumes are presented in Table 15.

TABLE 15
FUTURE (2022) 'BUILD' HOURLY TRAFFIC VOLUMES

Time Period	Crestview Road						Midway Road					
	Northbound			Southbound			Eastbound			Westbound		
	Left	Thru	Right	Left	Thru	Right	Left	Thru	Right	Left	Thru	Right
7 AM to 8 AM	193	201	7	11	173	107	118	76	192	24	234	5
8 AM to 9 AM	100	184	10	6	107	41	110	59	62	7	124	5
9 AM to 10 AM	84	71	3	5	50	21	31	45	59	7	100	4
10 AM to 11 AM	90	74	7	6	52	20	31	49	58	5	68	6
11 AM to 12 PM	59	57	9	6	63	28	23	83	73	9	76	3
12 PM to 1 PM	81	67	7	7	69	27	32	68	95	5	70	6
1 PM to 2 PM	94	78	6	7	62	31	40	63	105	7	61	11
2 PM to 3 PM	124	101	13	7	90	64	50	91	151	13	112	7
3 PM to 4 PM	126	202	29	12	194	90	90	108	192	28	81	5
4 PM to 5 PM	127	143	14	6	169	73	61	125	164	10	91	9
5 PM to 6 PM	158	182	16	11	171	87	86	170	188	11	110	12
6 PM to 7 PM	106	131	13	6	107	37	51	112	155	14	72	9

Utilizing the future (2022) 'build' hourly traffic volumes, the intersection was analyzed to determine what, if any, signal warrants are met. Based on the results of the traffic signal warrant analysis, Warrants 2 and 3 are met. The results of the traffic signal warrant analysis are presented in Table 16. Refer to the attached appendix for more detailed information pertaining to the signal warrant analysis.

TABLE 16
SIGNAL WARRANT ANALYSIS RESULTS

Time Period	Vehicle Count		WARRANTS			
	MAJOR	MINOR	1A	1B	2	3
7 AM to 8 AM	692	386	Y	N	Y	Y
8 AM to 9 AM	448	231	N	N	N	N
9 AM to 10 AM	234	135	N	N	N	N
10 AM to 11 AM	249	138	N	N	N	N
11 AM to 12 PM	222	179	N	N	N	N
12 PM to 1 PM	258	195	N	N	N	N
1 PM to 2 PM	278	208	N	N	N	N
2 PM to 3 PM	399	292	N	N	N	N
3 PM to 4 PM	653	390	Y	N	Y	Y
4 PM to 5 PM	532	350	Y	N	Y	N
5 PM to 6 PM	625	444	Y	N	Y	Y
6 PM to 7 PM	400	318	N	N	Y	N
Number of Periods Met			4	0	5	3
Number of Periods Required			8	8	4	1
WARRANTS MET			NO	NO	YES	YES

Conclusions


In conclusion, our analysis results indicate that the additional traffic generated by the proposed Village at Bailey Creek development is not expected to have a significant impact on the study area. Upon review of the turn lane warrant charts, it was determined that no turn lanes are warranted at any of the proposed site drive locations. Each of the stop-controlled approaches of the study intersections are expected to operate at acceptable levels of service with the only exceptions being at the intersection of Crestview Road and Midway Road. Although this intersection is expected to perform at undesirable levels under future (2022) 'build' traffic conditions, it currently operates undesirable levels during the AM peak hour when traffic accessing the Midway Elementary School is the heaviest, and is expected to continue deteriorating as traffic increases whether or not the proposed site is developed or not. Through observations in the field, and review of the analysis, it was determined that the combination of commuter traffic and elementary school traffic travelling through this intersection contributes to the undesirable delays and levels of service during the AM peak hour. While the addition of development traffic is expected to increase delays at the intersections, the impact is compounded by the effect of the projected background growth in the study area. With the alternative traffic control measures that the County and SCDOT are considering for the intersection of Crestview Road and Midway Road, the impacts of background traffic growth and development traffic would be mitigated. Therefore, no improvements are recommended as part of the proposed development.

Based on the results of the signal warrant analysis, it appears that the installation of a traffic signal is warranted at the intersection of Crestview Road/Midway Road considering that Warrants 2 and 3 are met under future 'no-build' and 'build' conditions. With a traffic signal installed and left turn lanes provided on all approaches, the intersection is expected to operate at acceptable levels. When compared to the 'no-build' conditions, the impact of development traffic is expected to be minimal.

Ms. Judy Shelato, P.E.
March 5, 2015
Page 18

As an alternative to a traffic signal at the Crestview Road/Midway Road intersection, a roundabout was also considered. With a roundabout constructed, the intersection is expected to operate at acceptable levels and the impact of development traffic is expected to be minimal when compared to 'no-build' conditions.

Sincerely,
Ramey Kemp and Associates, Inc.


Jayson B. Clapp, Jr., P.E., FLOE
Regional Manager



Attachment

3-5-15

APPENDIX

**FIGURES
(INCLUDING SITE PLAN)**



LEGEND



Site Location and Boundary



Existing Study Intersection



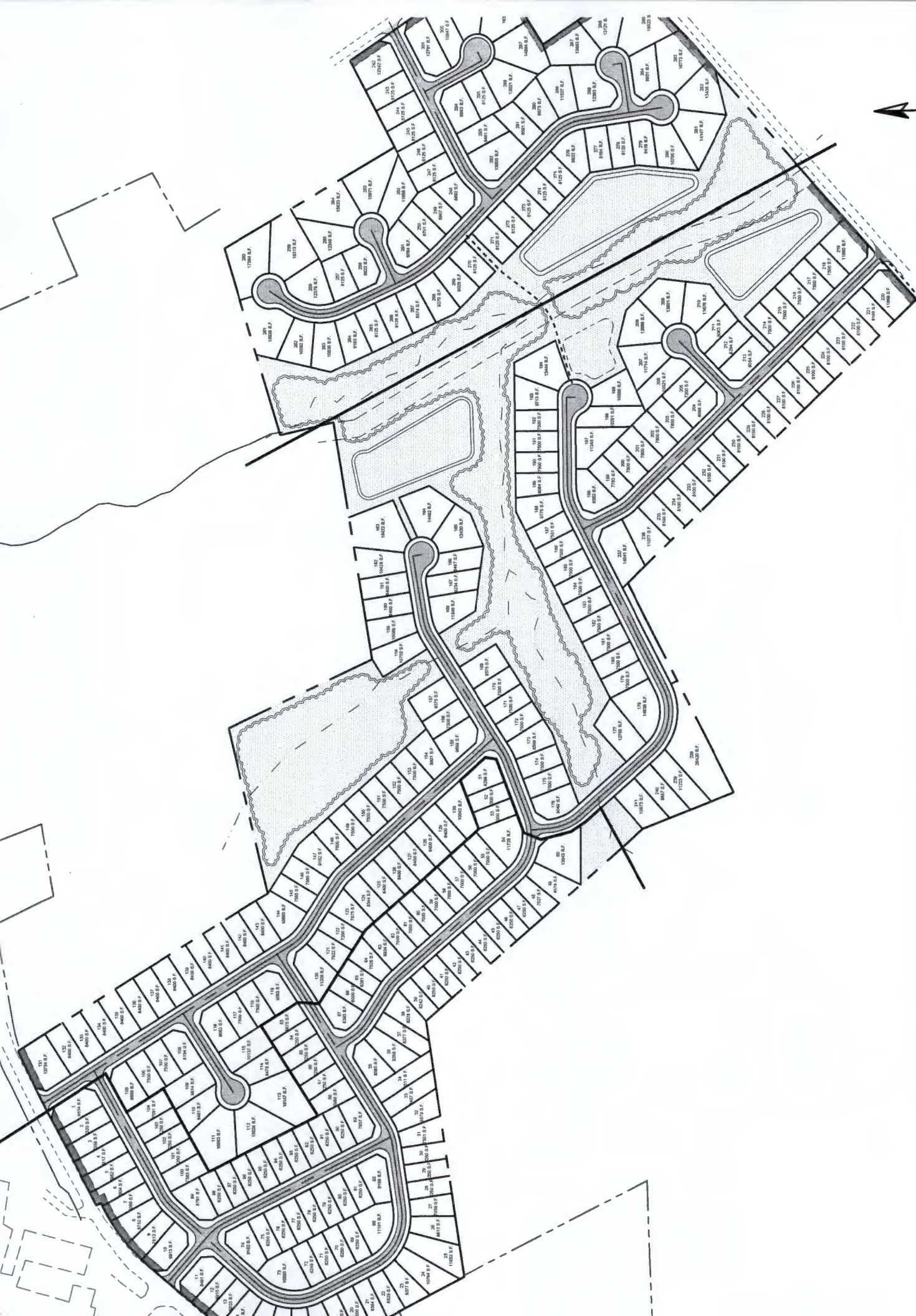
**RAMEY KEMP
&
ASSOCIATES**
TRANSPORTATION ENGINEERS

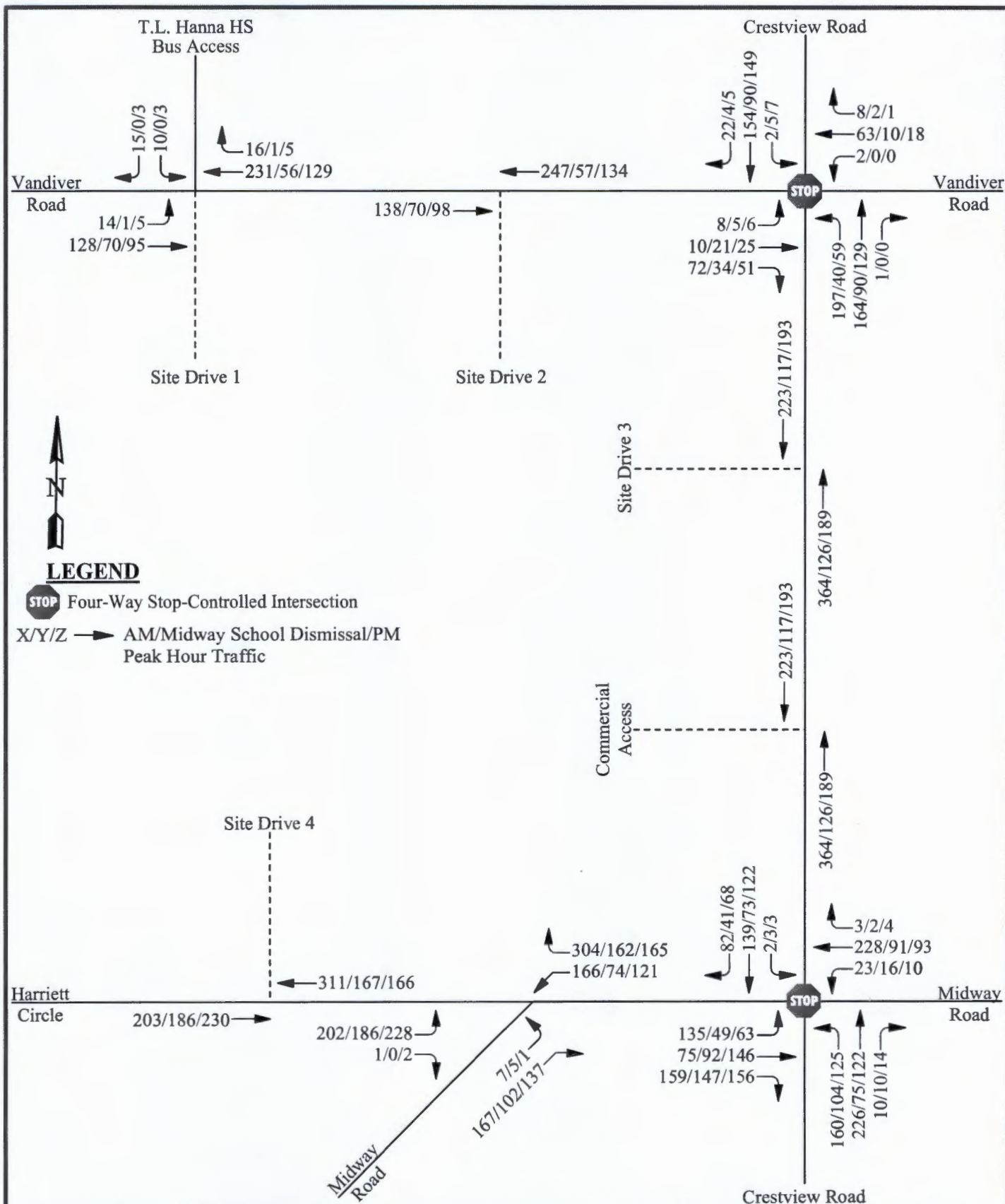
The Village at Bailey Creek
Anderson, South Carolina

Vicinity Map

Scale: Not to Scale

Figure 1



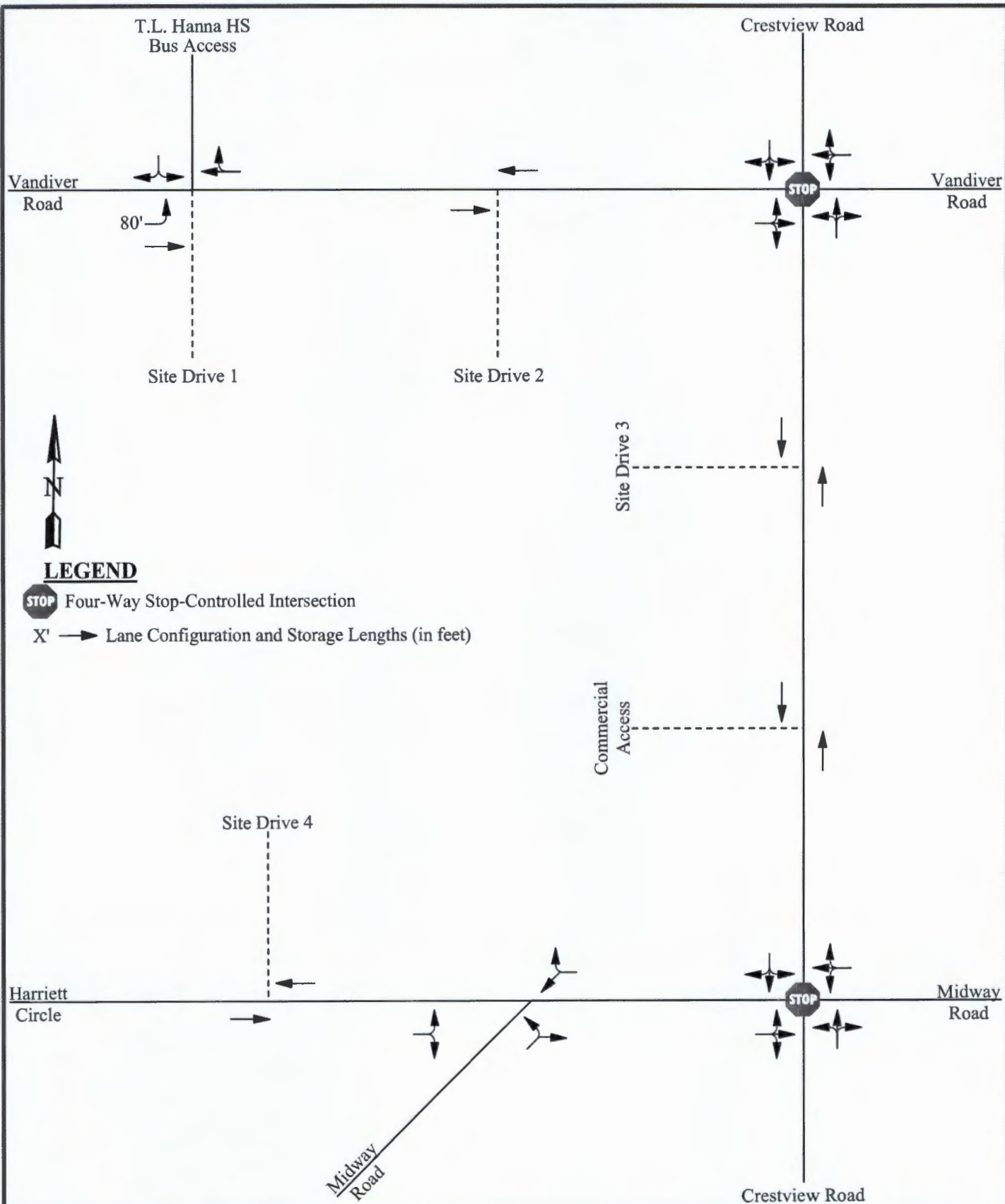


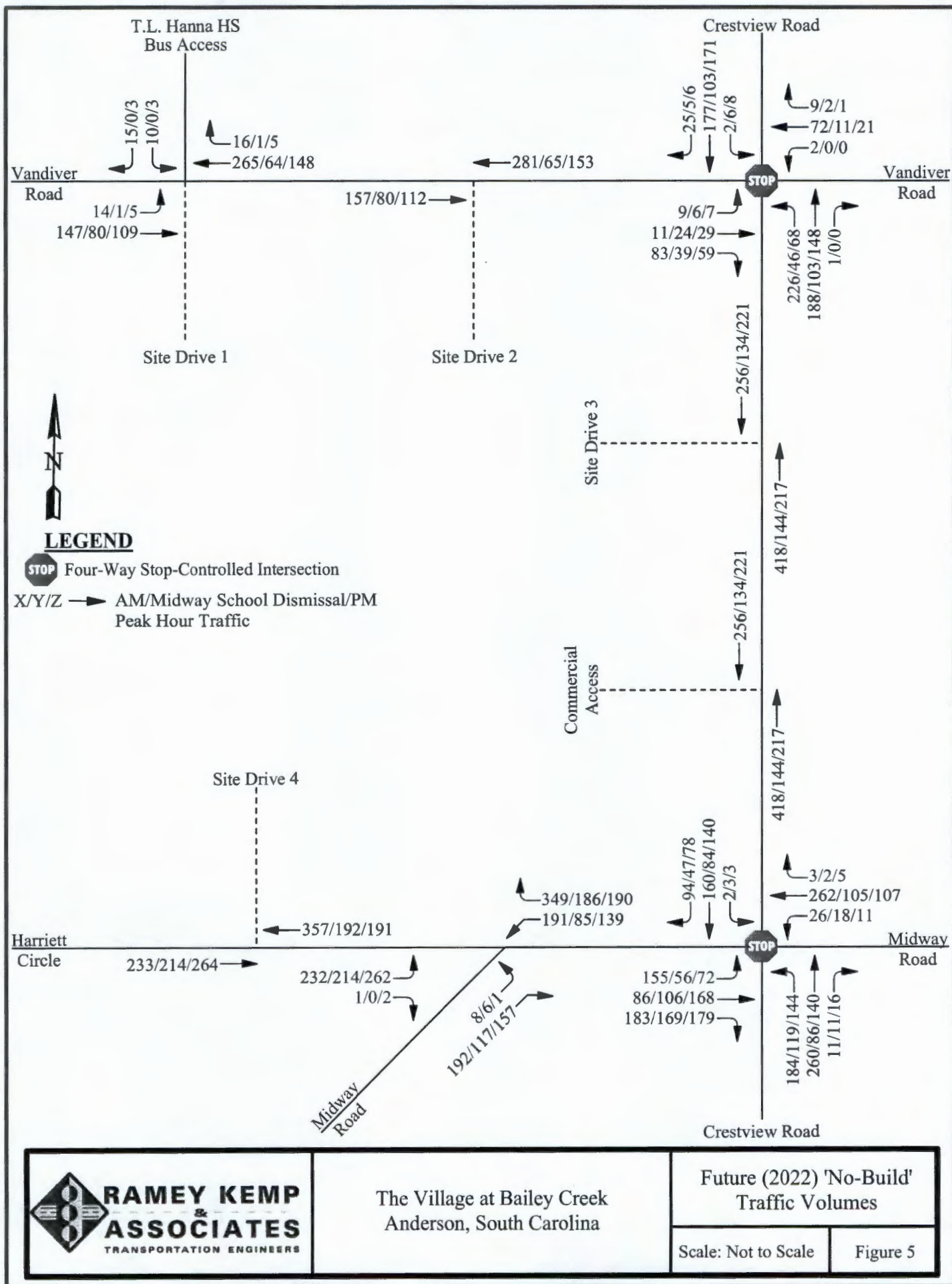
The Village at Bailey Creek
Anderson, South Carolina

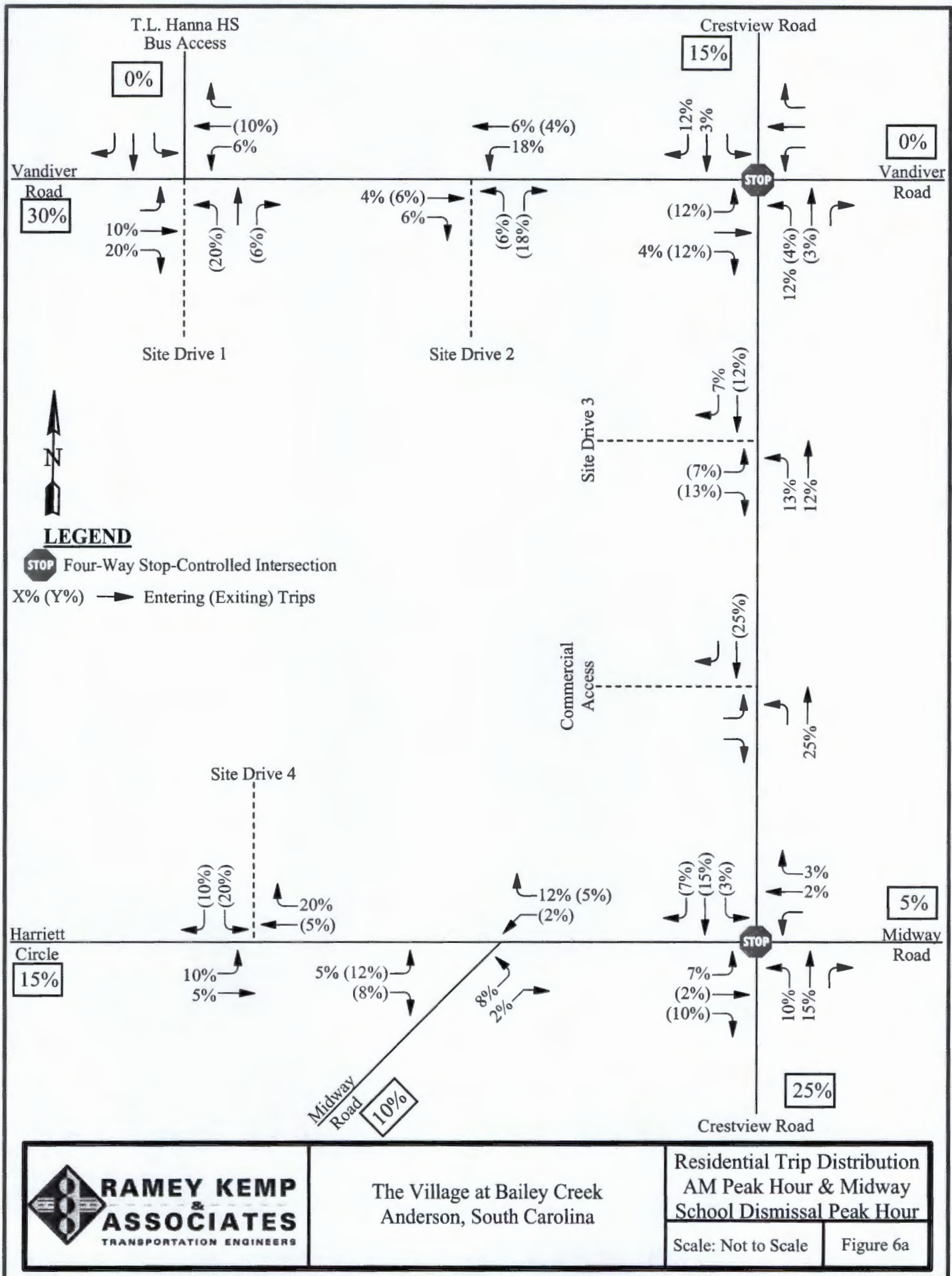
Existing (2015)
Traffic Volumes

Scale: Not to Scale

Figure 3







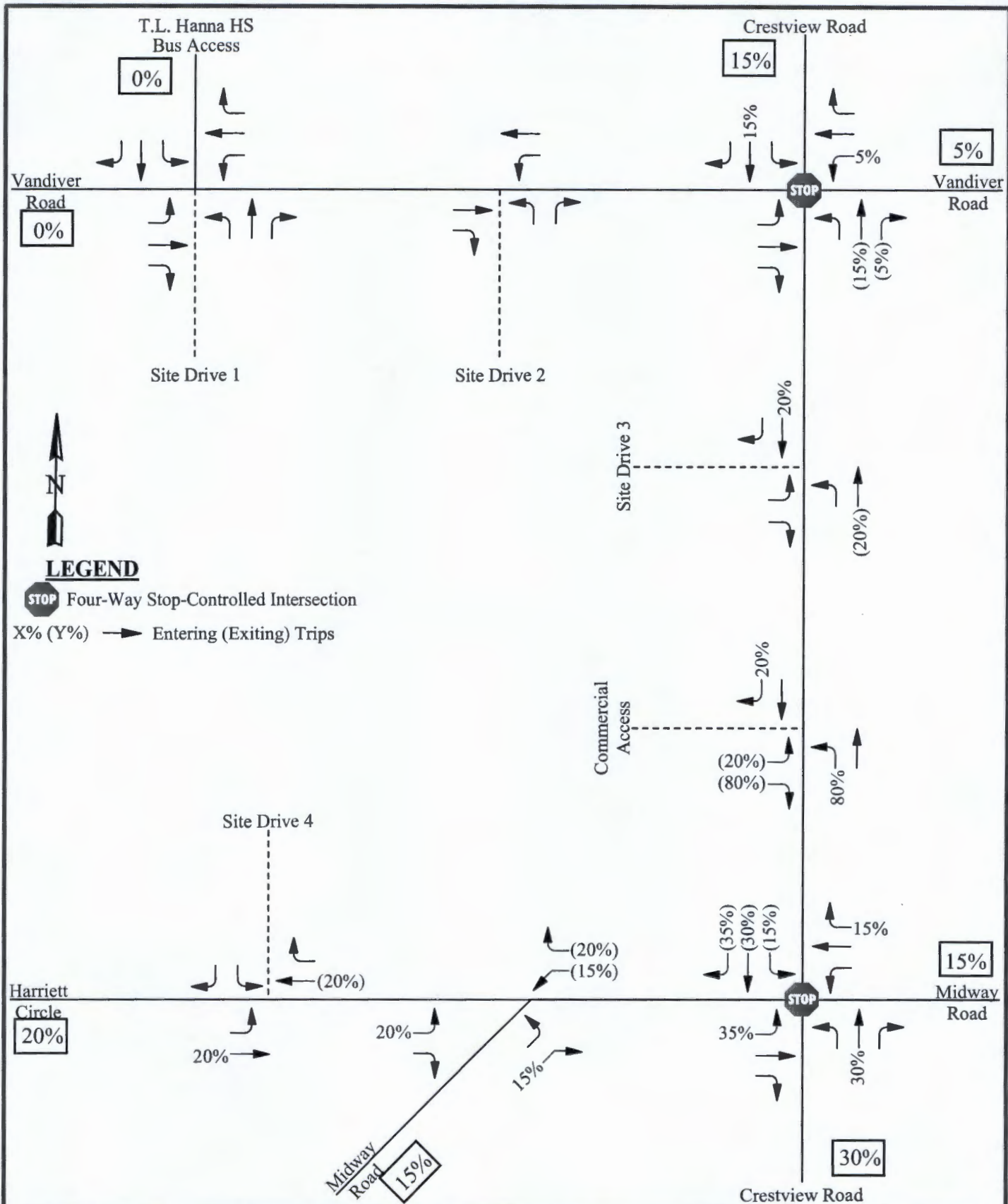
**RAMEY KEMP
&
ASSOCIATES**
TRANSPORTATION ENGINEERS

The Village at Bailey Creek
Anderson, South Carolina

Residential Trip Distribution
AM Peak Hour & Midway
School Dismissal Peak Hour

Scale: Not to Scale

Figure 6a



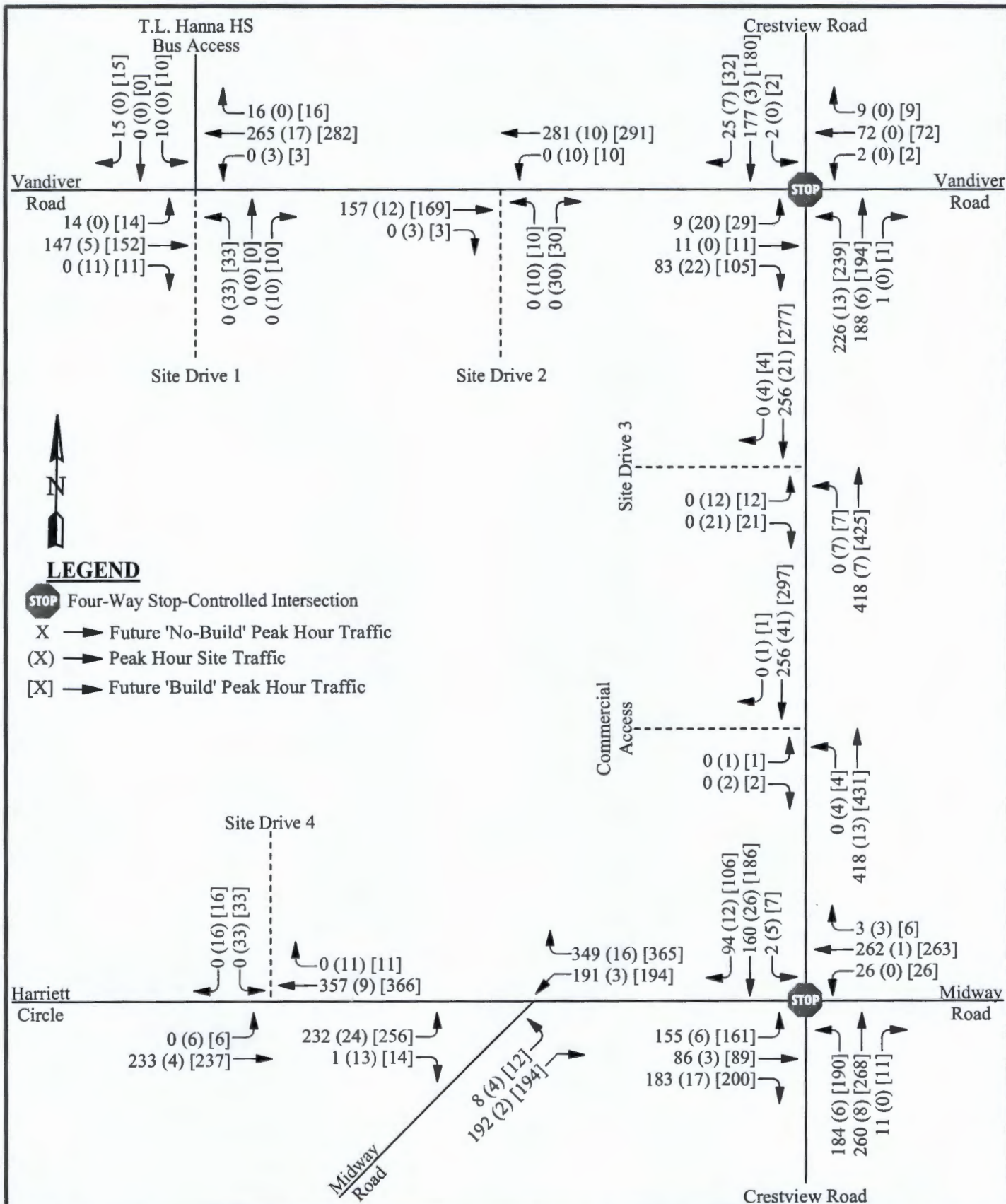
**RAMEY KEMP
&
ASSOCIATES**
TRANSPORTATION ENGINEERS

The Village at Bailey Creek
Anderson, South Carolina

Commercial Trip Distribution

Scale: Not to Scale

Figure 7

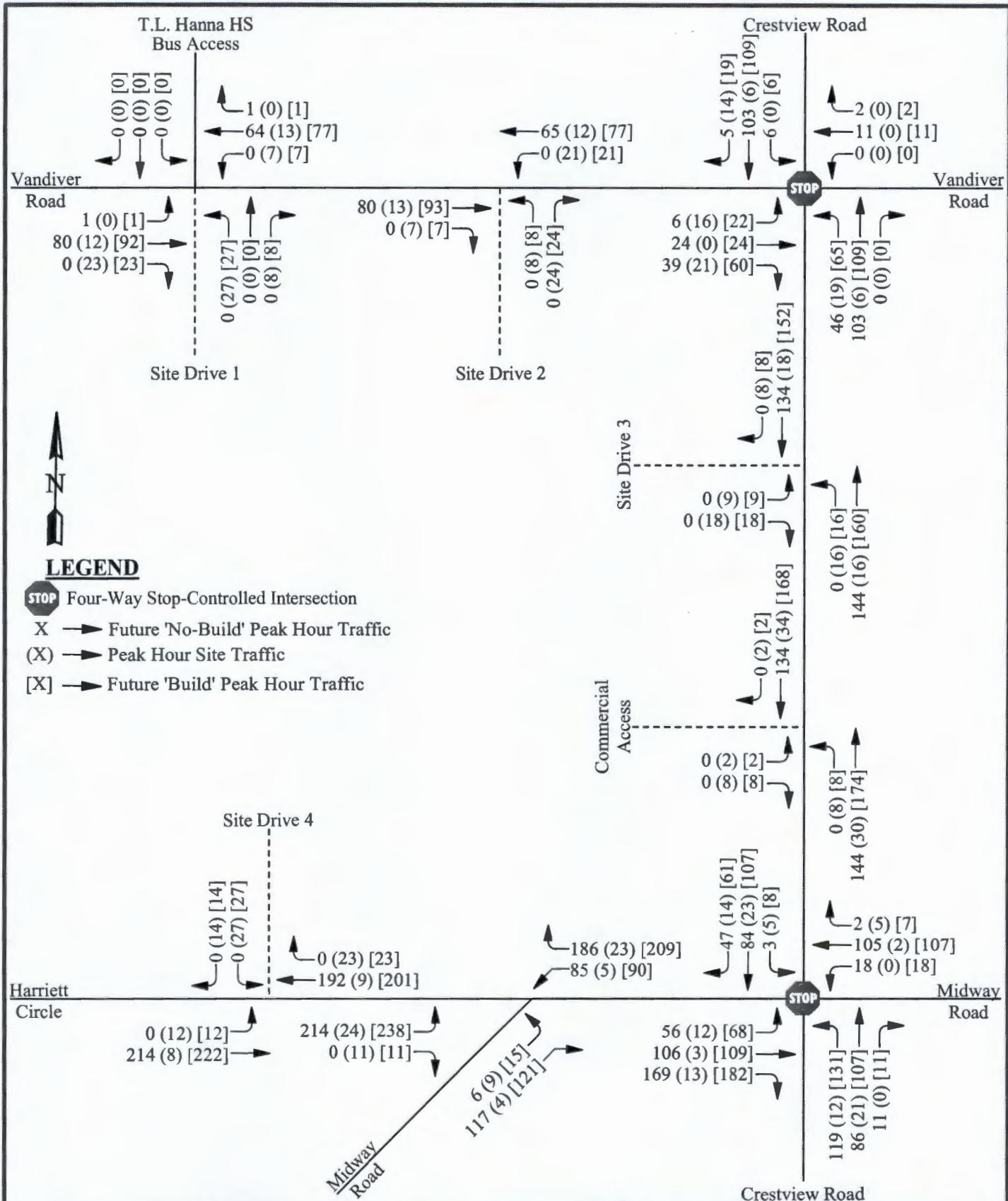


The Village at Bailey Creek
Anderson, South Carolina

Future (2022) 'Build'
Traffic Volumes [AM Peak]

Scale: Not to Scale

Figure 8a

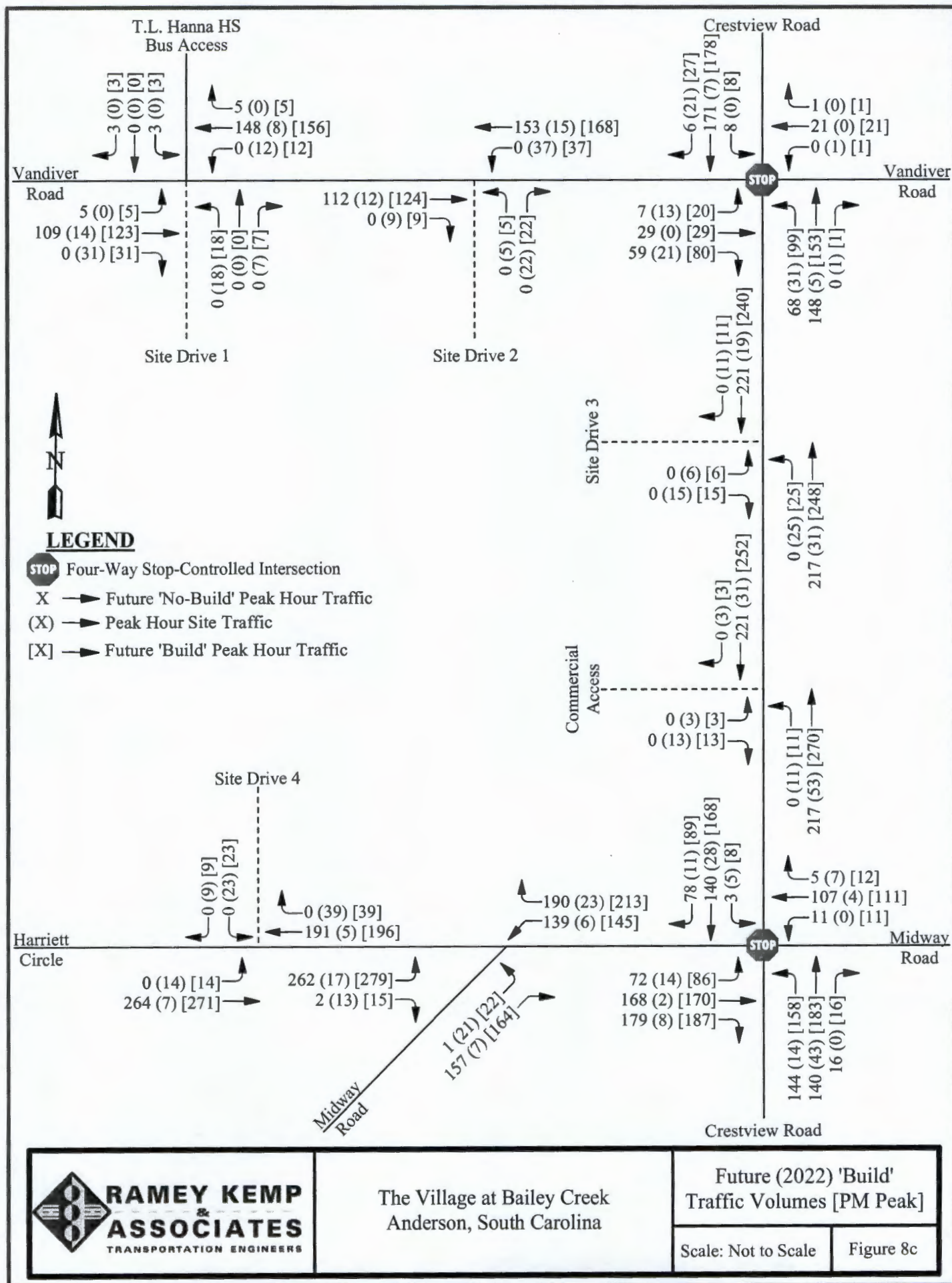


The Village at Bailey Creek
Anderson, South Carolina

Future (2022) 'Build' Traffic
Volumes [Midway School
Dismissal Peak]

Scale: Not to Scale

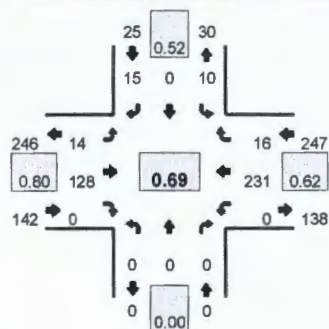
Figure 8b



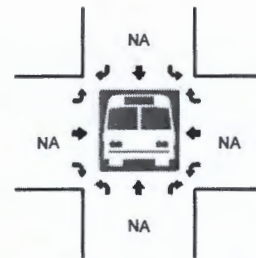
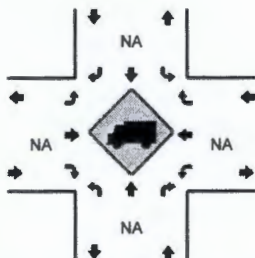
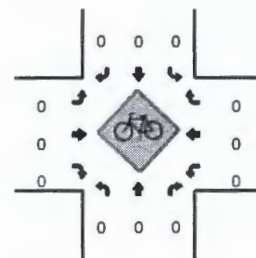
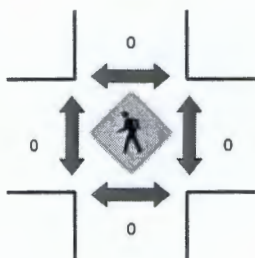
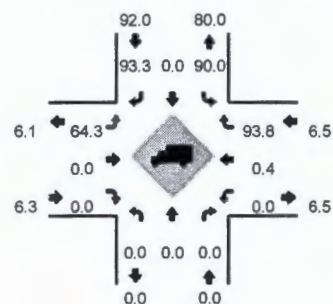
TRAFFIC COUNT DATA

Method for determining peak hour: Total Entering Volume

QC JOB #: 13188701
DATE: Wed, Jan 28 2015



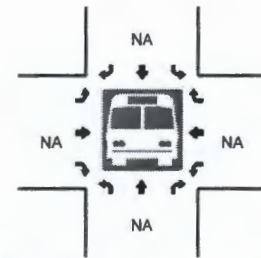
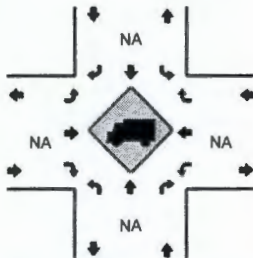
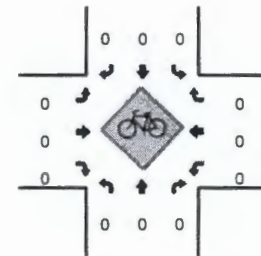
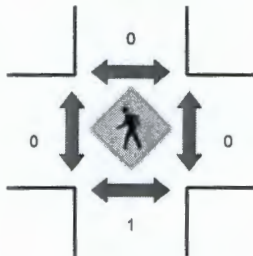
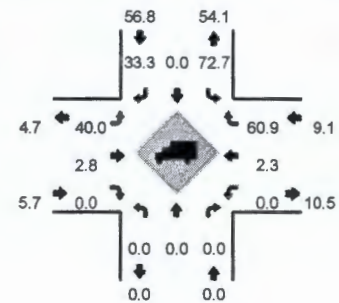
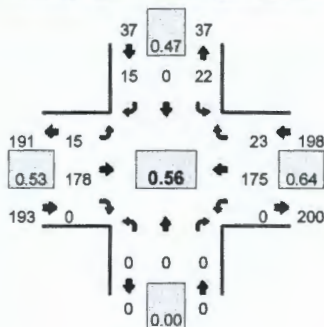
Peak-Hour: 7:30 AM -- 8:30 AM
Peak 15-Min: 8:00 AM -- 8:15 AM

[illegible]

Comments:

Type of peak hour being reported: Intersection Peak

Method for determining peak hour: Total Entering Volume

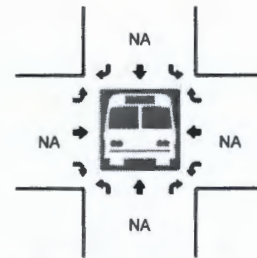
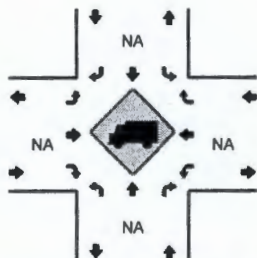
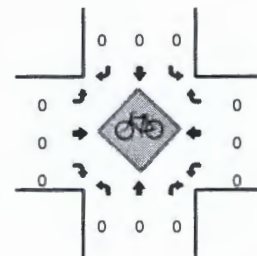
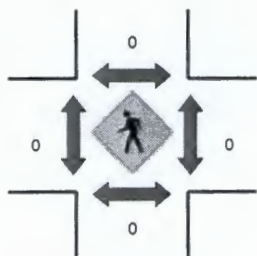
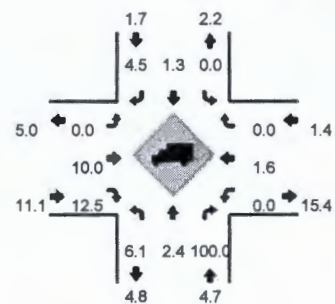
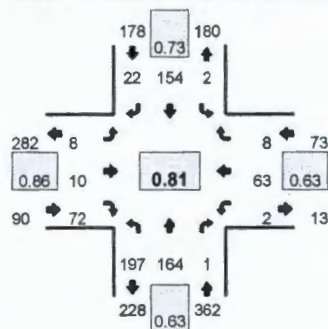
LOCATION: Hanna HS Bus Access -- Vandiver Rd
CITY/STATE: Anderson, SCQC JOB #: 13188702
DATE: Wed, Jan 28 2015Peak-Hour: 3:15 PM -- 4:15 PM
Peak 15-Min: 3:45 PM -- 4:00 PM

15-Min Count Period Beginning At	Hanna HS Bus Access (Northbound)				Hanna HS Bus Access (Southbound)				Vandiver Rd (Eastbound)				Vandiver Rd (Westbound)				Total	Hourly Totals
	Left	Thru	Right	U	Left	Thru	Right	U	Left	Thru	Right	U	Left	Thru	Right	U		
2:00 PM	0	0	0	0	0	0	1	0	1	15	0	0	0	10	0	0	27	
2:15 PM	0	0	0	0	0	0	0	0	0	10	0	0	0	12	0	0	22	
2:30 PM	0	0	0	0	0	0	0	0	0	17	0	0	0	8	0	0	25	
2:45 PM	0	0	0	0	0	0	0	0	0	18	0	0	0	13	0	0	31	105
3:00 PM	0	0	0	0	0	0	0	0	1	25	0	0	0	23	1	0	50	128
3:15 PM	0	0	0	0	1	0	2	0	1	25	0	0	0	17	2	0	48	154
3:30 PM	0	0	0	0	2	0	2	0	3	24	0	1	0	54	5	0	91	220
3:45 PM	0	0	0	0	18	0	7	0	6	85	0	0	0	84	13	0	191	380
4:00 PM	0	0	0	0	3	0	4	0	4	44	0	0	0	40	3	0	98	428
4:15 PM	0	0	0	0	4	0	5	0	4	16	0	0	0	14	1	0	44	424
4:30 PM	0	0	0	0	0	0	0	0	0	16	0	0	0	27	0	0	43	376
4:45 PM	0	0	0	0	3	0	0	0	0	24	0	0	0	20	2	0	49	234
5:00 PM	0	0	0	0	1	0	2	0	0	20	0	0	0	17	3	0	43	179
5:15 PM	0	0	0	0	1	0	1	0	0	34	0	0	0	52	0	0	88	223
5:30 PM	0	0	0	0	1	0	0	0	1	19	0	0	0	28	1	0	50	230
5:45 PM	0	0	0	0	0	0	0	0	4	22	0	0	0	32	1	0	59	240
Peak 15-Min Flowrates	Northbound				Southbound				Eastbound				Westbound				Total	
	Left	Thru	Right	U	Left	Thru	Right	U	Left	Thru	Right	U	Left	Thru	Right	U		
All Vehicles	0	0	0	0	64	0	28	0	24	340	0	0	0	256	52	0	764	
Heavy Trucks	0	0	0	0	48	0	16	0	20	0	0	0	0	8	32	0	124	
Pedestrians	0	0	0	0	0	0	0	0	0	0	0	0	0	0	0	0	0	
Bicycles	0	0	0	0	0	0	0	0	0	0	0	0	0	0	0	0	0	
Railroad	0	0	0	0	0	0	0	0	0	0	0	0	0	0	0	0	0	
Stopped Buses	0	0	0	0	0	0	0	0	0	0	0	0	0	0	0	0	0	

Comments:

Type of peak hour being reported: Intersection Peak

Method for determining peak hour: Total Entering Volume

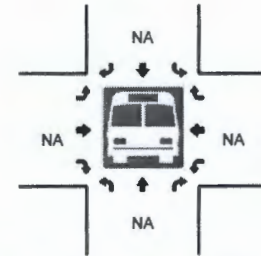

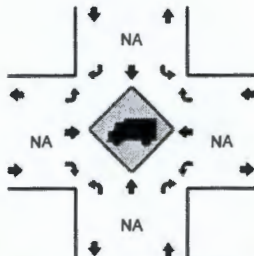
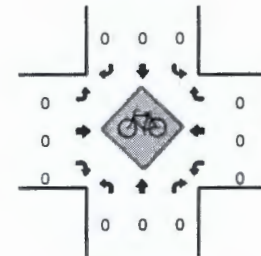
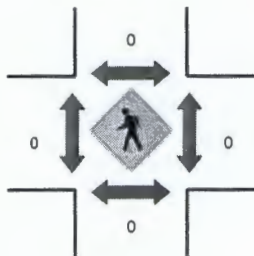
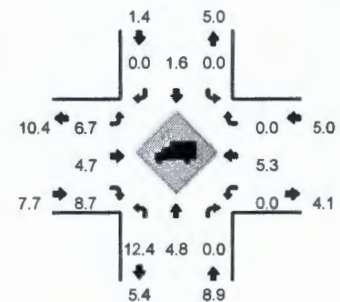
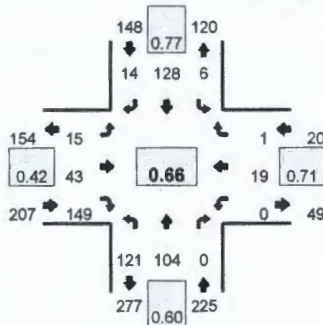
LOCATION: Crestview Rd -- Vandiver Rd
CITY/STATE: Anderson, SCQC JOB #: 13188703
DATE: Wed, Jan 28 2015Peak-Hour: 7:15 AM -- 8:15 AM
Peak 15-Min: 8:00 AM -- 8:15 AM

15-Min Count Period Beginning At	Crestview Rd (Northbound)				Crestview Rd (Southbound)				Vandiver Rd (Eastbound)				Vandiver Rd (Westbound)				Total	Hourly Totals
	Left	Thru	Right	U	Left	Thru	Right	U	Left	Thru	Right	U	Left	Thru	Right	U		
7:00 AM	3	32	0	0	0	8	1	0	1	2	2	0	0	2	3	0	54	
7:15 AM	15	30	1	0	0	42	2	0	3	3	10	0	0	7	0	0	113	
7:30 AM	33	49	0	0	0	41	6	0	4	4	15	0	0	12	2	0	166	
7:45 AM	56	35	0	0	1	50	10	0	0	2	22	0	1	27	2	0	206	539
8:00 AM	93	50	0	0	1	21	4	0	1	1	25	0	1	17	4	0	218	703
8:15 AM	12	20	0	0	0	19	0	0	2	3	14	0	0	10	0	0	80	670
8:30 AM	4	35	0	0	0	12	1	0	1	3	3	0	0	0	1	0	60	564
8:45 AM	4	34	0	0	2	9	0	0	0	4	2	0	0	2	0	0	57	415
Peak 15-Min Flowrates	Northbound				Southbound				Eastbound				Westbound				Total	
	Left	Thru	Right	U	Left	Thru	Right	U	Left	Thru	Right	U	Left	Thru	Right	U		
All Vehicles	372	200	0	0	4	84	16	0	4	4	100	0	4	68	16	0	872	
Heavy Trucks	4	0	0	0	0	0	0	0	0	0	0	0	0	0	0	0	4	
Pedestrians		0				0				0				0			0	
Bicycles	0	0	0	0	0	0	0	0	0	0	0	0	0	0	0	0	0	
Railroad																		
Stopped Buses																		

Comments:

Type of peak hour being reported: Intersection Peak

Method for determining peak hour: Total Entering Volume

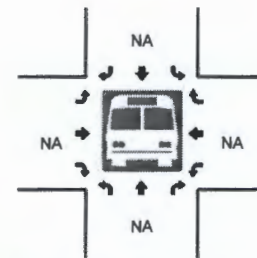
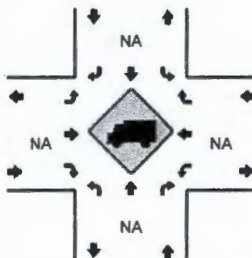
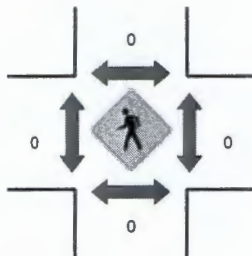
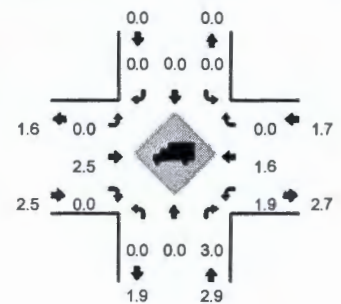
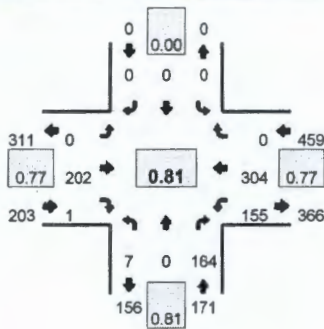
LOCATION: Crestview Rd -- Vandiver Rd
CITY/STATE: Anderson, SCQC JOB #: 13188704
DATE: Wed, Jan 28 2015Peak-Hour: 3:15 PM -- 4:15 PM
Peak 15-Min: 3:45 PM -- 4:00 PM

15-Min Count Period Beginning At	Crestview Rd (Northbound)				Crestview Rd (Southbound)				Vandiver Rd (Eastbound)				Vandiver Rd (Westbound)				Total	Hourly Totals
	Left	Thru	Right	U	Left	Thru	Right	U	Left	Thru	Right	U	Left	Thru	Right	U		
2:00 PM	1	16	1	0	0	18	1	0	0	3	10	0	1	3	0	0	54	
2:15 PM	7	19	0	0	1	12	0	0	1	4	6	0	0	4	1	0	55	
2:30 PM	5	30	0	0	2	22	0	0	1	6	6	0	0	1	0	0	73	
2:45 PM	13	22	0	0	2	33	1	0	1	2	9	0	0	2	1	0	86	268
3:00 PM	15	19	0	0	0	23	3	0	2	9	13	0	0	3	0	0	87	301
3:15 PM	20	15	0	0	1	30	3	0	0	6	9	0	0	5	1	0	90	336
3:30 PM	51	43	0	0	0	25	3	0	0	5	8	0	0	7	0	0	142	405
3:45 PM	32	24	0	0	3	30	7	0	12	20	96	0	0	3	0	0	227	545
4:00 PM	18	22	0	0	2	43	1	0	3	12	36	0	0	4	0	0	141	600
4:15 PM	16	14	0	0	2	20	1	0	4	3	9	0	0	2	0	0	71	581
4:30 PM	14	21	0	0	0	28	1	0	1	7	11	0	0	3	0	0	86	525
4:45 PM	9	21	1	0	2	17	1	0	1	6	10	0	0	4	0	0	72	370
5:00 PM	14	32	0	0	2	32	0	0	1	7	9	0	0	4	0	0	101	330
5:15 PM	14	23	0	0	2	47	3	0	4	5	26	0	0	1	0	0	125	384
5:30 PM	14	39	0	0	1	31	1	0	1	10	6	0	0	4	1	0	108	406
5:45 PM	17	35	0	0	2	39	1	0	0	3	10	0	0	9	0	0	116	450
Peak 15-Min Flowrates	Northbound				Southbound				Eastbound				Westbound				Total	
	Left	Thru	Right	U	Left	Thru	Right	U	Left	Thru	Right	U	Left	Thru	Right	U		
All Vehicles	128	96	0	0	12	120	28	0	48	80	384	0	0	12	0	0	908	
Heavy Trucks	28	8	0	0	0	0	0	0	4	0	44	0	0	0	0	0	84	
Pedestrians	0	0	0	0	0	0	0	0	0	0	0	0	0	0	0	0	0	
Bicycles	0	0	0	0	0	0	0	0	0	0	0	0	0	0	0	0	0	
Railroad																		
Stopped Buses																		

Comments:

Type of peak hour being reported: Intersection Peak

Method for determining peak hour: Total Entering Volume

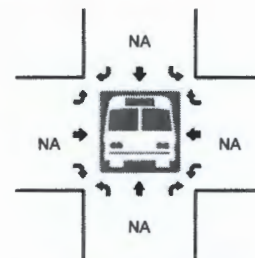
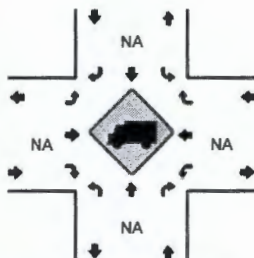
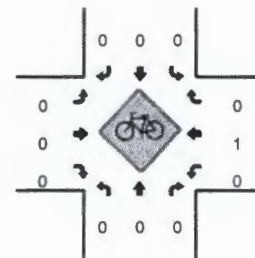
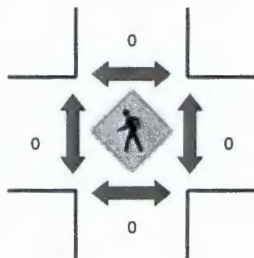
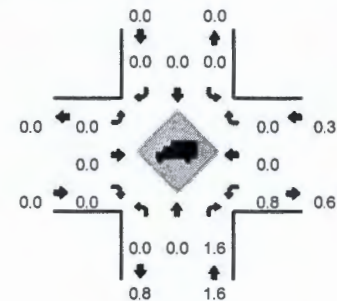
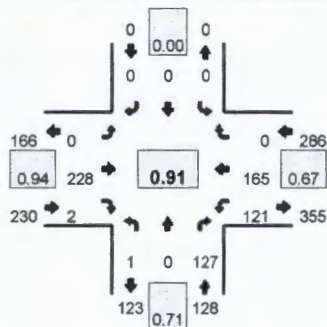
LOCATION: Midway Rd -- Harriett Cir
CITY/STATE: Anderson, SCQC JOB #: 13188705
DATE: Wed, Jan 28 2015Peak-Hour: 7:15 AM -- 8:15 AM
Peak 15-Min: 7:30 AM -- 7:45 AM

15-Min Count Period Beginning At	Midway Rd (Northbound)				Midway Rd (Southbound)				Harriett Cir (Eastbound)				Harriett Cir (Westbound)				Total	Hourly Totals
	Left	Thru	Right	U	Left	Thru	Right	U	Left	Thru	Right	U	Left	Thru	Right	U		
7:00 AM	0	0	17	0	0	0	0	0	0	10	0	0	18	26	0	0	71	
7:15 AM	1	0	22	0	0	0	0	0	0	43	0	0	22	81	0	0	169	
7:30 AM	3	0	40	0	0	0	0	0	0	66	0	0	38	111	0	0	258	
7:45 AM	2	0	51	0	0	0	0	0	0	57	0	0	58	77	0	0	245	743
8:00 AM	1	0	51	0	0	0	0	0	0	36	1	0	37	35	0	0	161	833
8:15 AM	0	0	19	0	0	0	0	0	0	12	0	0	26	46	0	0	103	767
8:30 AM	1	0	23	0	0	0	0	0	0	15	0	0	16	18	0	0	73	582
8:45 AM	2	0	18	0	0	0	0	0	0	4	1	0	12	31	0	0	68	405
Peak 15-Min Flowrates	Northbound				Southbound				Eastbound				Westbound				Total	
	Left	Thru	Right	U	Left	Thru	Right	U	Left	Thru	Right	U	Left	Thru	Right	U		
All Vehicles	12	0	160	0	0	0	0	0	0	264	0	0	152	444	0	0	1032	
Heavy Trucks	0	0	4	0	0	0	0	0	0	4	0	0	0	0	0	0	8	
Pedestrians	0	0	0	0	0	0	0	0	0	0	0	0	0	0	0	0	0	
Bicycles	0	0	0	0	0	0	0	0	0	0	0	0	0	0	0	0	0	
Railroad																		
Stopped Buses																		

Comments:

Type of peak hour being reported: Intersection Peak

Method for determining peak hour: Total Entering Volume

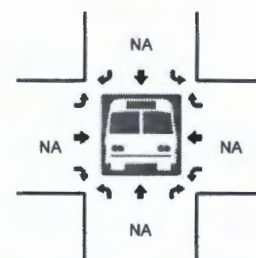
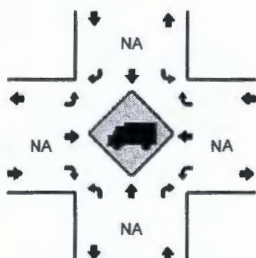
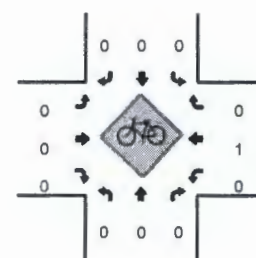
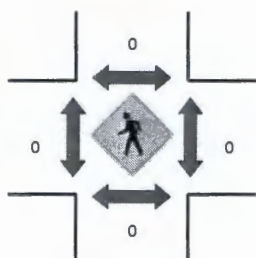
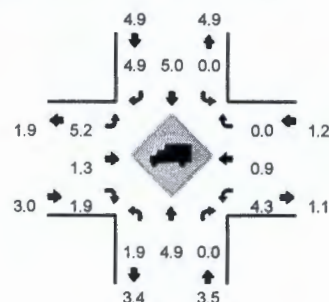
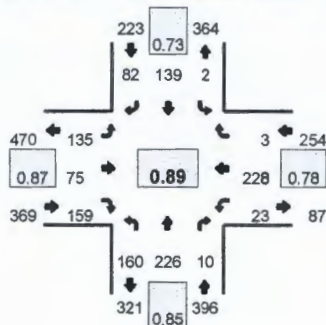
LOCATION: Midway Rd -- Harriett Cir
CITY/STATE: Anderson, SCQC JOB #: 13188706
DATE: Wed, Jan 28 2015Peak-Hour: 5:00 PM -- 6:00 PM
Peak 15-Min: 5:30 PM -- 5:45 PM

15-Min Count Period Beginning At	Midway Rd (Northbound)				Midway Rd (Southbound)				Harriett Cir (Eastbound)				Harriett Cir (Westbound)				Total	Hourly Totals
	Left	Thru	Right	U	Left	Thru	Right	U	Left	Thru	Right	U	Left	Thru	Right	U		
2:00 PM	0	0	14	0	0	0	0	0	0	28	0	0	15	38	0	0	95	
2:15 PM	0	0	24	0	0	0	0	0	0	19	0	0	25	40	0	0	108	
2:30 PM	3	0	27	0	0	0	0	0	0	27	0	0	18	41	0	0	116	
2:45 PM	2	0	28	0	0	0	0	0	0	74	0	0	17	50	0	0	171	490
3:00 PM	0	0	23	0	0	0	0	0	0	66	0	0	14	31	0	0	134	529
3:15 PM	0	0	31	0	0	0	0	0	0	40	0	0	16	18	0	0	105	526
3:30 PM	0	0	53	0	0	0	0	0	0	36	0	0	22	32	0	0	143	553
3:45 PM	0	0	32	0	0	0	0	0	0	40	0	0	44	65	0	0	181	563
4:00 PM	0	0	34	0	0	0	0	0	0	30	0	0	34	47	0	0	145	574
4:15 PM	0	0	26	0	0	0	0	0	0	38	0	0	23	23	0	0	110	579
4:30 PM	0	0	23	0	0	0	0	0	0	56	0	0	23	34	0	0	136	572
4:45 PM	0	0	21	0	0	0	0	0	0	58	1	0	14	30	0	1	125	516
5:00 PM	0	0	26	0	0	0	0	0	0	53	0	0	19	36	0	0	134	505
5:15 PM	0	0	35	0	0	0	0	0	0	61	0	0	32	40	0	0	168	563
5:30 PM	0	0	38	0	0	0	0	0	0	56	0	0	35	47	0	0	176	603
5:45 PM	1	0	28	0	0	0	0	0	0	58	2	0	35	42	0	0	166	644
Peak 15-Min Flowrates	Left	Thru	Right	U	Left	Thru	Right	U	Left	Thru	Right	U	Left	Thru	Right	U	Total	
All Vehicles	0	0	152	0	0	0	0	0	0	224	0	0	140	188	0	0	704	
Heavy Trucks	0	0	4	0	0	0	0	0	0	0	0	0	4	0	0	0	8	
Pedestrians	0	0	0	0	0	0	0	0	0	0	0	0	0	0	0	0	0	
Bicycles	0	0	0	0	0	0	0	0	0	0	0	0	0	0	0	0	0	
Railroad																		
Stopped Buses																		

Comments:

Type of peak hour being reported: Intersection Peak

Method for determining peak hour: Total Entering Volume

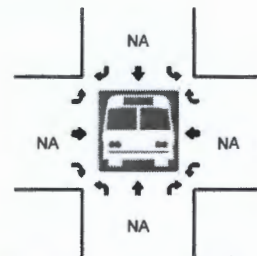
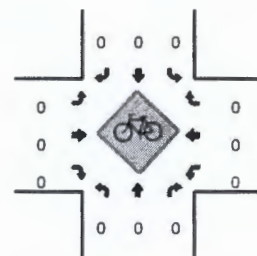
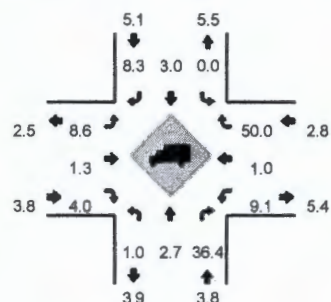
LOCATION: Midway Rd -- Crestview Rd
CITY/STATE: Anderson, SCQC JOB #: 13188707
DATE: Wed, Jan 28 2015Peak-Hour: 7:15 AM -- 8:15 AM
Peak 15-Min: 7:45 AM -- 8:00 AM

15-Min Count Period Beginning At	Midway Rd (Northbound)				Midway Rd (Southbound)				Crestview Rd (Eastbound)				Crestview Rd (Westbound)				Total	Hourly Totals
	Left	Thru	Right	U	Left	Thru	Right	U	Left	Thru	Right	U	Left	Thru	Right	U		
7:00 AM	20	23	0	0	0	4	6	0	11	9	7	0	2	18	1	0	101	
7:15 AM	54	29	2	0	0	35	16	0	20	7	35	0	6	37	0	0	241	
7:30 AM	52	51	1	0	1	27	24	0	30	22	54	0	7	73	1	0	343	
7:45 AM	32	56	3	0	1	46	29	0	34	23	46	0	6	74	0	0	350	1035
8:00 AM	22	90	4	0	0	31	13	0	51	23	24	0	4	44	2	0	308	1242
8:15 AM	31	19	1	0	0	22	9	0	11	11	9	0	1	29	1	0	144	1145
8:30 AM	14	17	2	0	0	13	5	0	17	11	10	0	1	14	0	0	104	906
8:45 AM	18	27	2	0	0	4	5	0	14	5	3	0	0	20	0	0	98	654
9:00 AM	22	5	1	0	0	6	6	0	7	9	14	0	4	25	0	0	99	445
9:15 AM	17	13	1	0	1	8	3	0	7	9	12	0	0	26	0	0	97	398
9:30 AM	14	15	0	0	0	3	1	0	3	14	14	0	1	8	0	0	73	367
9:45 AM	16	15	1	0	0	9	5	0	5	5	5	0	1	27	1	0	90	359
10:00 AM	20	12	1	0	1	6	6	0	7	14	8	0	0	9	0	0	84	344
10:15 AM	12	12	4	0	0	7	2	0	5	6	12	0	1	18	1	0	80	327
10:30 AM	24	13	0	0	0	9	1	0	3	7	15	0	2	16	0	0	90	344
10:45 AM	18	13	1	0	0	5	4	0	6	14	9	0	1	15	1	0	87	341
Peak 15-Min Flowrates	Northbound				Southbound				Eastbound				Westbound				Total	
All Vehicles	128	224	12	0	4	184	116	0	136	92	184	0	24	296	0	0	1400	
Heavy Trucks	8	12	0	0	0	20	16	0	4	4	0	0	0	4	0	0	68	
Pedestrians	0	0	0	0	0	0	0	0	0	0	0	0	0	0	0	0	0	
Bicycles	0	0	0	0	0	0	0	0	0	0	0	0	0	0	0	0	0	
Railroad																		
Stopped Buses																		

Comments:

Method for determining peak hour: Total Entering Volume

QC JOB #: 13188708
DATE: Wed, Jan 28 2015



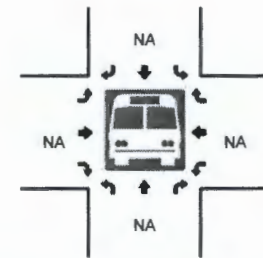
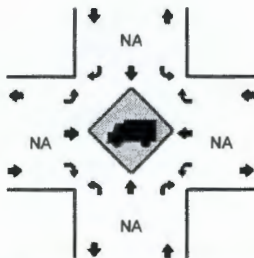
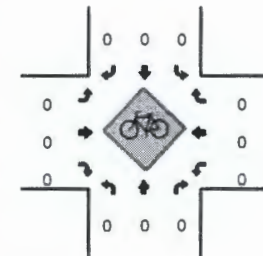
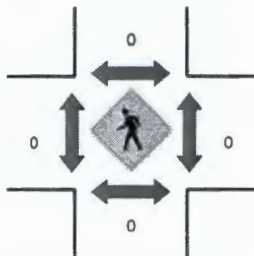
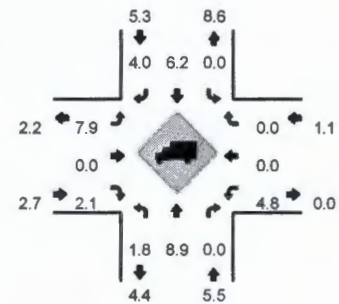
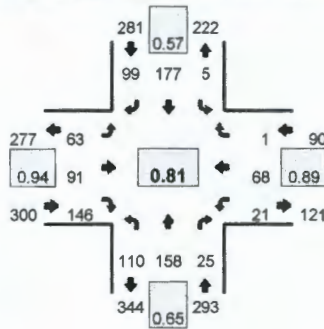
15-Min Count Period Beginning At	Midway Rd (Northbound)				Midway Rd (Southbound)				Crestview Rd (Eastbound)				Crestview Rd (Westbound)				Total	Hourly Totals
	Left	Thru	Right	U	Left	Thru	Right	U	Left	Thru	Right	U	Left	Thru	Right	U		
11:00 AM	13	3	2	0	0	8	4	0	4	9	11	0	2	15	0	0	71	378 409 409 405 401 391 415 422 420 459 488 548 649
11:15 AM	10	8	1	0	0	9	2	0	4	19	19	0	1	19	0	0	92	
11:30 AM	13	16	3	0	1	12	3	0	2	21	12	0	3	13	0	0	99	
11:45 AM	14	14	2	0	0	12	10	0	5	22	17	0	2	18	0	0	116	
12:00 PM	13	3	1	0	0	15	5	0	6	16	25	0	2	15	1	0	102	
12:15 PM	13	11	2	0	2	12	3	0	3	18	13	0	0	15	0	0	92	
12:30 PM	18	13	2	0	0	10	1	0	4	9	17	0	1	19	1	0	95	
12:45 PM	22	16	1	0	0	8	8	0	7	15	23	0	1	11	0	0	112	
1:00 PM	16	11	0	0	1	5	6	0	8	15	21	0	1	7	1	0	92	
1:15 PM	22	14	1	0	0	9	5	0	4	12	25	0	3	20	1	0	116	
1:30 PM	23	10	1	0	1	12	5	0	6	14	19	0	2	7	2	0	102	
1:45 PM	15	13	3	0	0	12	5	0	9	13	22	0	0	17	1	0	110	
2:00 PM	19	14	3	0	0	18	10	0	4	15	21	0	1	26	0	0	131	
2:15 PM	27	19	2	0	1	10	8	0	7	14	24	0	3	30	2	0	145	
2:30 PM	26	26	3	0	1	18	10	0	10	20	22	0	2	22	0	0	160	
2:45 PM	28	14	3	0	1	20	22	0	14	29	59	0	5	18	0	0	213	

[illegible]

Comments:

Type of peak hour being reported: Intersection Peak

Method for determining peak hour: Total Entering Volume

LOCATION: Midway Rd -- Crestview Rd
CITY/STATE: Anderson, SCQC JOB #: 13188709
DATE: Wed, Jan 28 2015Peak-Hour: 3:15 PM -- 4:15 PM
Peak 15-Min: 3:45 PM -- 4:00 PM

15-Min Count Period Beginning At	Midway Rd (Northbound)				Midway Rd (Southbound)				Crestview Rd (Eastbound)				Crestview Rd (Westbound)				Total	Hourly Totals
	Left	Thru	Right	U	Left	Thru	Right	U	Left	Thru	Right	U	Left	Thru	Right	U		
3:00 PM	23	16	2	0	0	25	3	0	18	28	42	0	6	20	0	0	183	
3:15 PM	14	22	5	0	1	34	8	0	13	23	37	0	9	13	0	0	179	
3:30 PM	29	72	13	0	1	21	8	0	22	19	50	0	6	17	0	0	258	
3:45 PM	38	40	5	0	3	68	52	0	17	22	32	0	3	19	0	0	297	917
4:00 PM	31	24	2	0	0	54	31	0	11	27	27	0	3	19	1	0	230	964
4:15 PM	21	20	4	0	0	24	8	0	9	29	24	0	2	18	0	0	159	944
4:30 PM	27	27	5	0	0	26	13	0	10	23	43	0	2	18	0	0	194	880
4:45 PM	19	17	1	0	0	22	5	0	11	28	43	0	2	22	1	0	171	754
5:00 PM	26	27	2	0	0	27	11	0	16	34	33	0	2	19	1	0	198	722
5:15 PM	28	25	6	0	0	53	21	0	15	37	44	0	3	25	0	0	257	820
5:30 PM	36	31	4	0	0	22	16	0	18	38	41	0	4	26	1	0	237	863
5:45 PM	35	39	2	0	3	20	20	0	14	37	38	0	1	23	2	0	234	926
6:00 PM	21	26	3	0	0	28	8	0	14	19	28	0	3	20	2	0	172	900
6:15 PM	31	23	1	0	0	20	6	0	9	29	32	0	2	13	1	0	167	810
6:30 PM	16	20	4	0	0	16	8	0	7	27	35	0	6	14	0	0	153	726
6:45 PM	14	14	3	0	0	9	3	0	4	21	34	0	1	13	0	0	116	608
Peak 15-Min Flowrates	Northbound				Southbound				Eastbound				Westbound				Total	
	Left	Thru	Right	U	Left	Thru	Right	U	Left	Thru	Right	U	Left	Thru	Right	U		
All Vehicles	144	160	20	0	12	272	208	0	68	88	128	0	12	76	0	0	1188	
Heavy Trucks	4	24	0	0	0	16	8	0	4	0	4	0	4	0	0	0	64	
Pedestrians	0	0	0	0	0	0	0	0	0	0	0	0	0	0	0	0	0	
Bicycles	0	0	0	0	0	0	0	0	0	0	0	0	0	0	0	0	0	
Railroad																		
Stopped Buses																		

Comments:

DEVELOPMENT TRIP DISTRIBUTION DATA

Residential Trip Distribution

Distribution (AM & School Dismissal)		PM Peak		AM Peak		Midway School Dismissal Peak		PM Peak		Total		
Enter	Exit	Enter	Exit	Enter	Exit	Enter	Exit	Enter	Exit	AM	Midway School Dismissal	PM
				55	165	117	135	178	105			
Intersection 1: Vandiver Road & T.L. Hanna Bus Access/Site Drive 1												
SBR												
SBT												
SBL												
WBR												
WBT		10%		8%		17		13		8	17	8
WBL	6%		7%		3		7		12	3	7	12
NBR		6%	7%			10		8		7	10	7
NBT												
NBL		20%		17%		33		27		18	33	18
EBR	20%		17%		11		23		31	11	23	31
EBT	10%		8%		5		12		14		5	12
EBL												
Intersection 2: Vandiver Road & Crestview Road												
SBR	12%		12%		7		14		21		7	21
SBT	3%		3%		2		4		5		2	5
SBL												
WBR												
WBT												
WBL												
NBR												
NBT		3%		3%		5		4		3	5	3
NBL	12%	4%	16%	3%	6	7	14	5	28	3	13	31
EBR	4%	12%	3%	16%	2	20	5	16	5	16	22	21
EBT												
EBL		12%		12%		20		16		13	20	13
Intersection 3: Crestview Road & Midway Road												
SBR		7%		5%		11		10		5	11	5
SBT		15%		22%		25		20		23	25	23
SBL		3%		3%		5		4		3	5	3
WBR	3%		3%						5		2	5
WBT	2%		2%		1		2		4		1	4
WBL												
NBR												
NBT	15%		22%		7		18		39		7	39
NBL	10%		8%		6		12		14		6	14
EBR		10%		8%		17		13		8	17	8
EBT		2%		2%		3		3		2	3	2
EBL	7%		5%		4		8		9		4	9
Intersection 4: Midway Road & Harriett Circle												
SBR	12%	5%	10%	2%	7	8	14	7	18	2	15	20
SBT		2%		3%		3		3		3	3	3
SBL												
WBR												
WBT												
WBL												
NBR												
NBT	2%		3%		1		2		5		1	5
NBL	8%		12%		4		9		21		4	21
EBR		8%		12%		13		11		13	13	13
EBT												
EBL	5%	12%	2%	10%	3	20	6	16	4	10	23	14
Intersection 5: Vandiver Road & Site Drive 2												
SBR												
SBT												
SBL												
WBR												
WBT	6%	4%	7%	3%	3	7	7	5	12	3	10	15
WBL	18%		21%		10		21		37		10	37
NBR		18%		21%		30		24		22	30	22
NBT												
NBL		6%		5%		10		8		5	10	5
EBR	6%		5%		3		7		9		3	9
EBT	4%	6%	3%	7%	2	10	5	8	5	7	12	12
EBL												
Intersection 6: Crestview Road & Site Drive 3												
SBR	7%		6%		4		8		11		4	11
SBT		12%		16%		20		16		16	20	16
SBL												
WBR												
WBT												
WBL												
NBR												
NBT	12%		16%		6		14		28		6	28
NBL	13%		14%		7		16		25		7	25
EBR		13%		14%		21		18		15	21	15
EBT												
EBL		7%		6%		12		9		6	12	6
Intersection 7: Harriett Circle & Site Drive 4												
SBR		10%		8%		16		14		9	16	9
SBT												
SBL		20%		22%		33		27		23	33	23
WBR	20%		22%		11		23		39		11	39
WBT		5%		2%		8		7		2	8	2
WBL												
NBR												
NBT												
NBL												
EBR												
EBT	5%		2%		3		6		4		3	4
EBL	10%		8%		6		12		14		6	14
Intersection 8: Crestview Road & Commercial Access												
SBR												
SBT		25%		30%		41		34		31	41	31
SBL												
WBR												
WBT												
WBL												
NBR												
NBT	25%		30%		13		30		53		13	53
NBL												
EBR												
EBT												
EBL												

Commercial Trip Distribution

Distribution		AM Peak		Midway School Dismissal Peak		PM Peak		Total		
Enter	Exit	Enter	Exit	Enter	Exit	Enter	Exit	AM	Midway School Dismissal	PM
		5	3	10	10	14	16			

Intersection 1: Vandiver Road & T.L. Hanna Bus Access/Site Drive 1

SBR										
SBT										
SBL										
WBR										
WBT										
WBL										
NBR										
NBT										
NBL										
EBR										
EBT										
EBL										

Intersection 2: Vandiver Road & Crestview Road

SBR	15%		1		2		2		1	2	2
SBT											
SBL											
WBR											
WBT											
WBL	5%						1				1
NBR		5%					1				1
NBT		15%		1		2		1	2		2
NBL											
EBR											
EBT											
EBL											

Intersection 3: Crestview Road & Midway Road

SBR	35%		1		4		6		1	4	6
SBT	30%		1		3		5		1	3	5
SBL	15%				1		2			1	2
WBR	15%		1		1		2		1	1	2
WBT											
WBL											
NBR											
NBT	30%		2		3		4		2	3	4
NBL											
EBR											
EBT											
EBL	35%		1		4		5		1	4	5

Intersection 4: Midway Road & Harriett Circle

SBR	20%		1		2		3		1	2	3
SBT	15%				2		3			2	3
SBL											
WBR											
WBT											
WBL											
NBR											
NBT	15%			2		2				2	2
NBL											
EBR											
EBT											
EBL	20%		1		2		3		1	2	3

Intersection 5: Vandiver Road & Site Drive 2

SBR											
SBT											
SBL											
WBR											
WBT											
WBL											
NBR											
NBT											
NBL											
EBR											
EBT											
EBL											

Intersection 6: Crestview Road & Site Drive 3

SBR	20%		1		2		3		1	2	3
SBT											
SBL											
WBR											
WBT											
WBL											
NBR											
NBT	20%		1		2		3		1	2	3
NBL											
EBR											
EBT											
EBL											

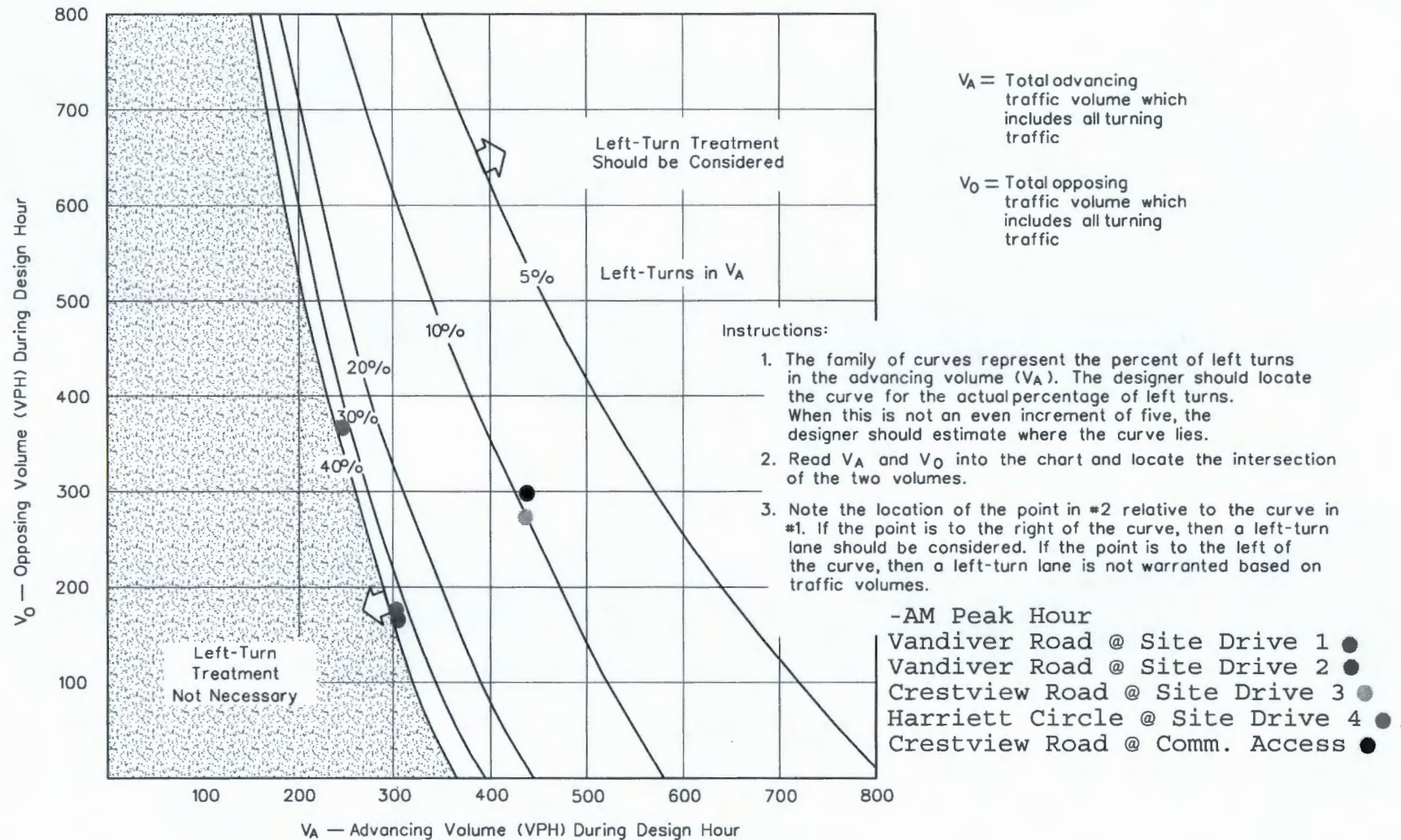
Intersection 7: Harriett Circle & Site Drive 4

SBR											
SBT											
SBL											
WBR											
WBT	20%		1		2		3		1	2	3
WBL											
NBR											
NBT											
NBL											
EBR											
EBT	20%		1		2		3		1	2	3
EBL											

Intersection 8: Crestview Road & Commercial Access

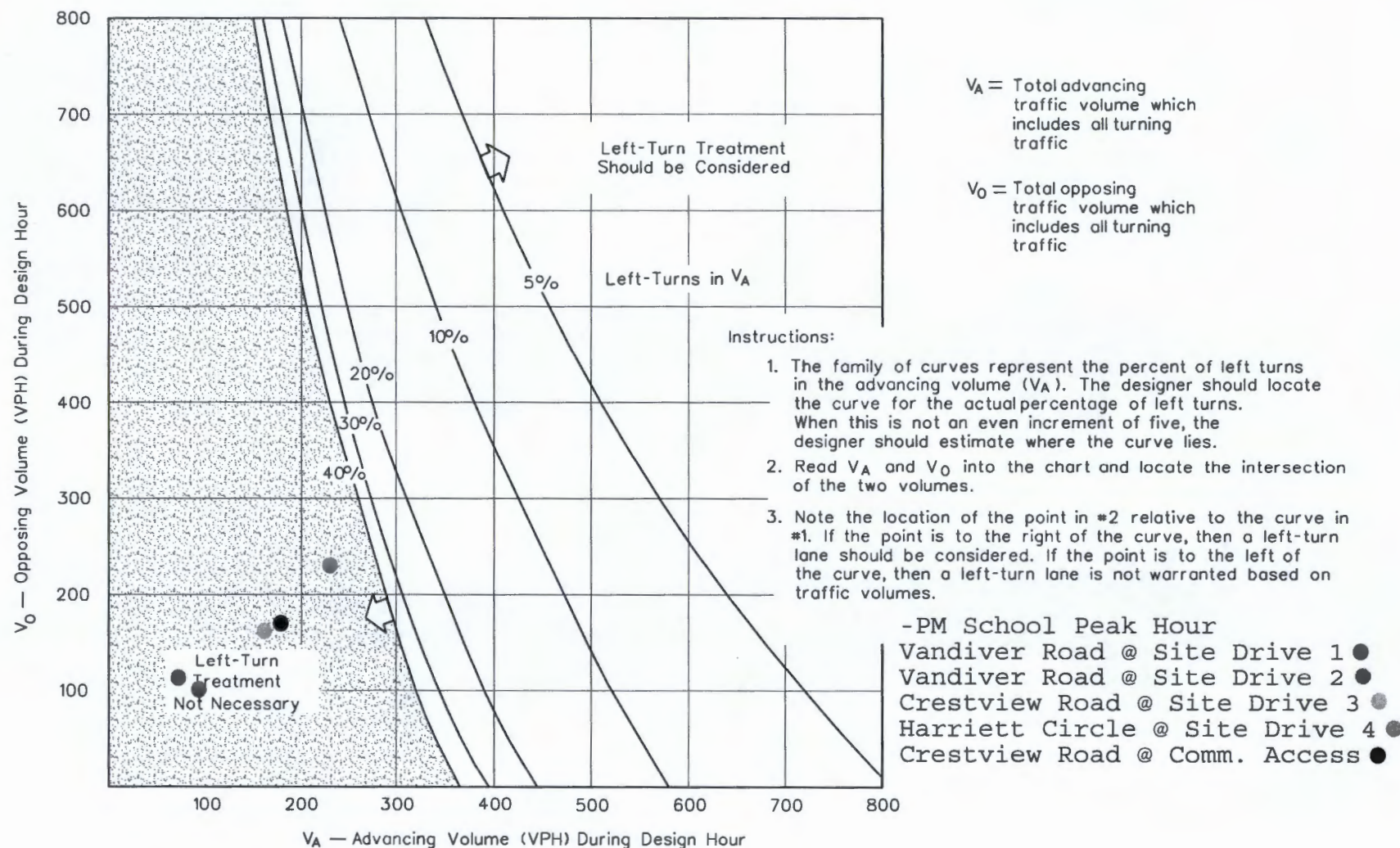
SBR	20%		1		2		3		1	2	3
SBT											
SBL											
WBR											
WBT											
WBL											
NBR											
NBT											
NBL	80%		4		8		11		4	8	11
EBR	80%		2		8		13		2	8	13
EBT											
EBL	20%		1		2		3		1	2	3

SCDOT TURN LANE WARRANTS



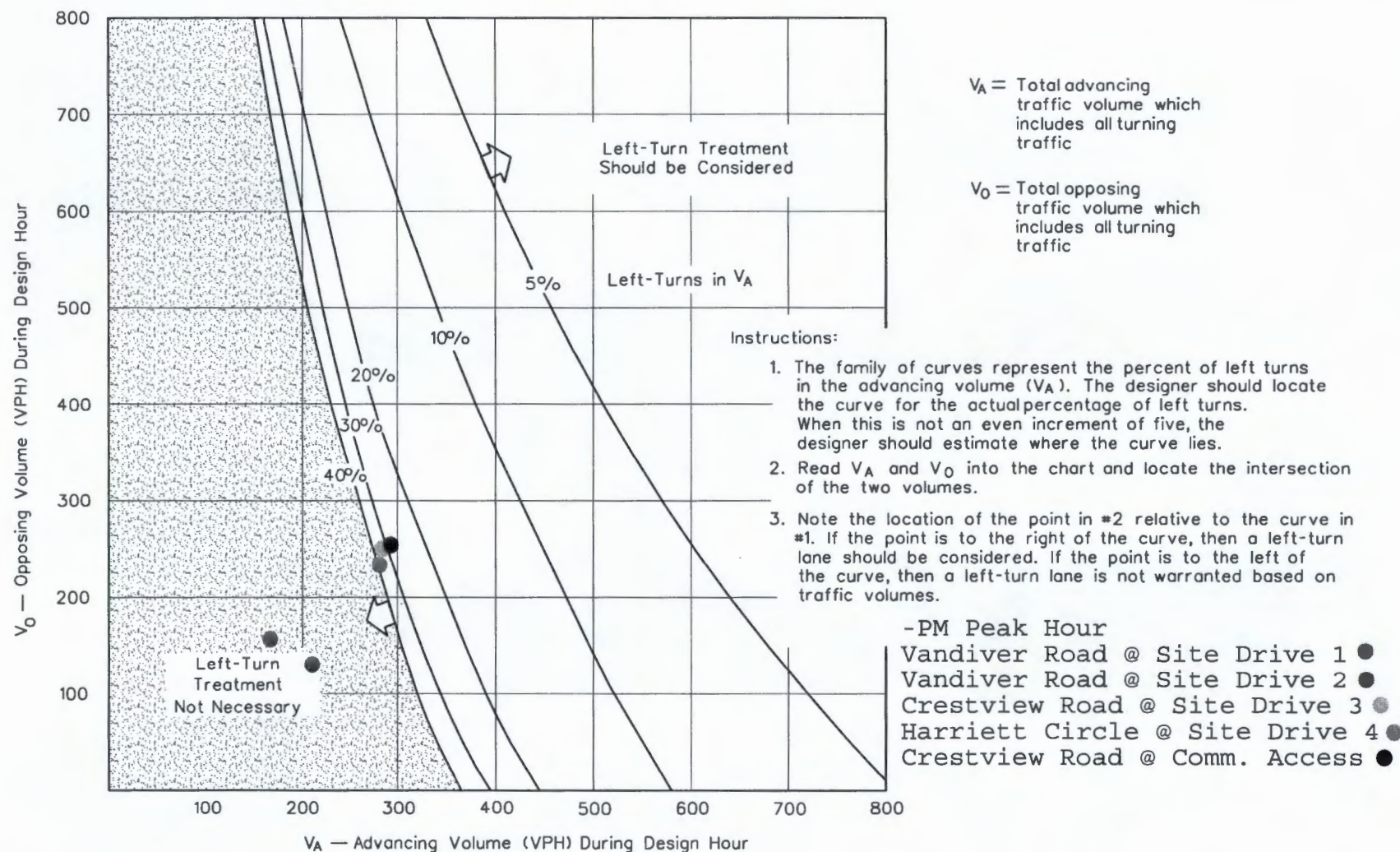
VOLUME GUIDELINES FOR LEFT-TURN LANES AT UNSIGNALIZED INTERSECTIONS ON TWO-LANE HIGHWAYS (40 MPH)

Figure 15.5G



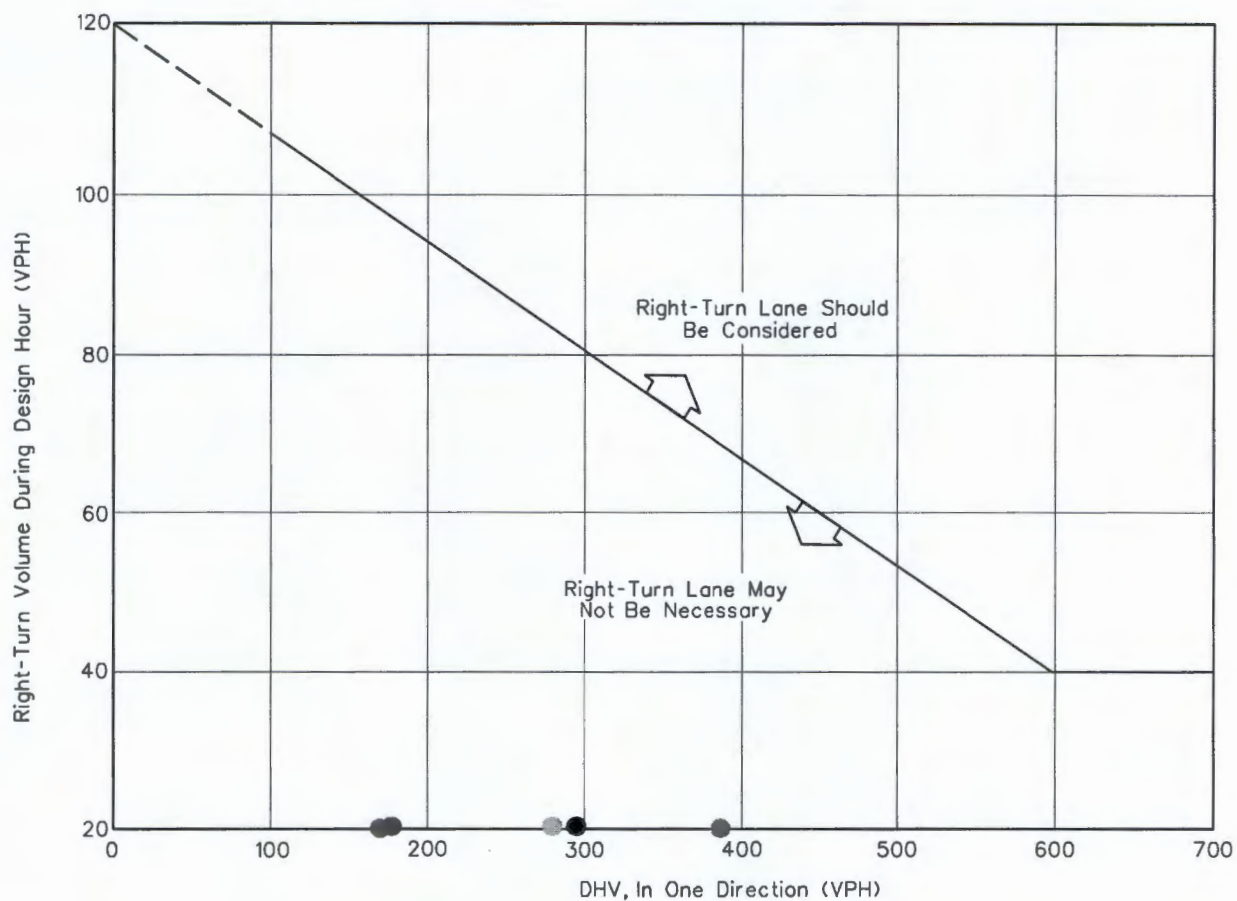
VOLUME GUIDELINES FOR LEFT-TURN LANES AT UNSIGNALIZED INTERSECTIONS ON TWO-LANE HIGHWAYS (40 MPH)

Figure 15.5G



VOLUME GUIDELINES FOR LEFT-TURN LANES AT UNSIGNALIZED INTERSECTIONS ON TWO-LANE HIGHWAYS (40 MPH)

Figure 15.5G



Note: For highways with a design speed below 50 miles per hour with a DHV < 300 and where right turns > 40, an adjustment should be used. To read the vertical axis of the chart, subtract 20 from the actual number of right turns.

- Vandiver Road @ Site Drive 1 ●
- Vandiver Road @ Site Drive 2 ●
- Crestview Road @ Site Drive 3 ●
- Harriett Circle @ Site Drive 4 ●

Example

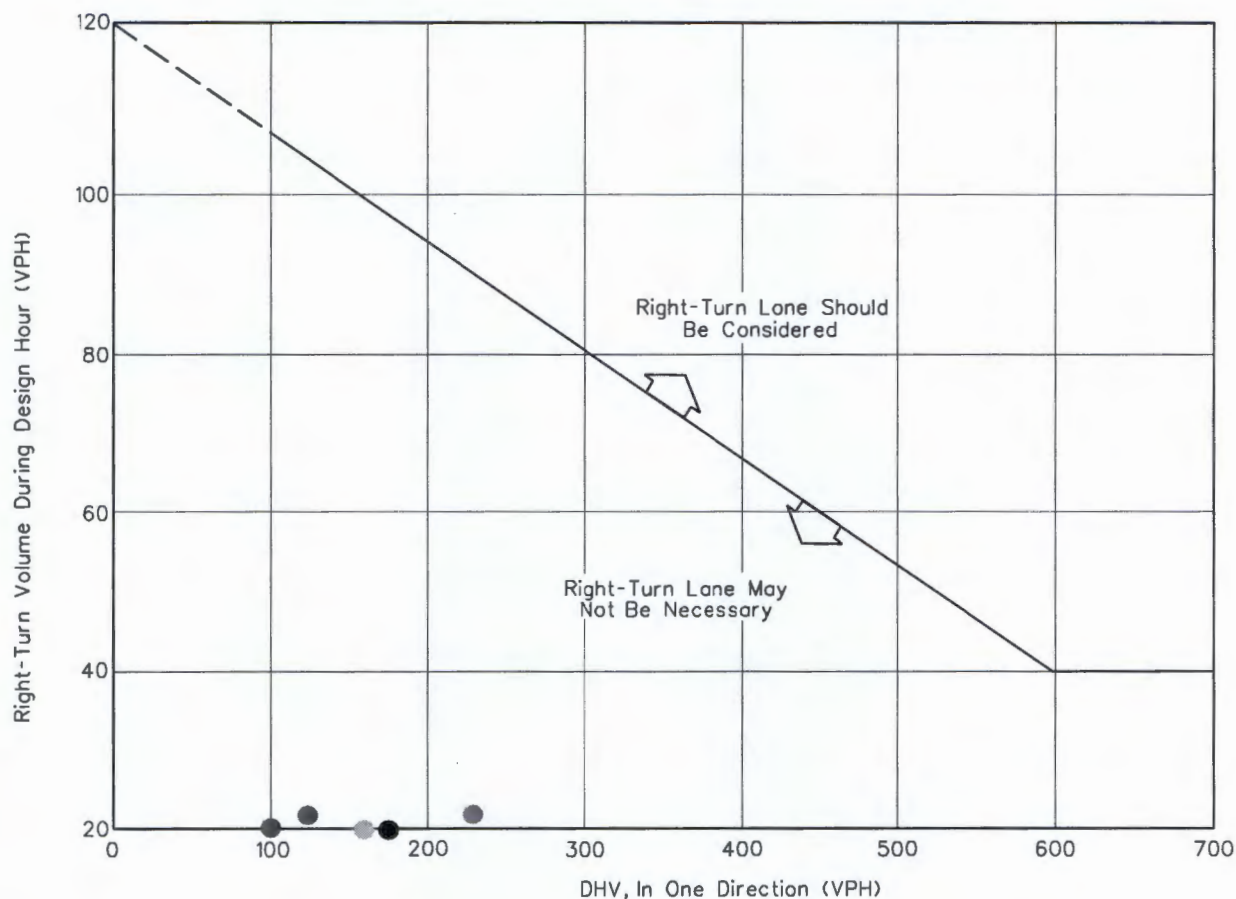
Given: Design Speed = 35 miles per hour (mph)
 DHV = 250 vehicles per hour (vph)
 Right Turns = 100 vehicles per hour (vph)

Problem: Determine if a right-turn lane is necessary.

Solution: To read the vertical axis, use $100 - 20 = 80$ vehicles per hour. The figure indicates that a right-turn lane is not necessary, unless other factors (e.g., high crash rate) indicate a lane is needed.

GUIDELINES FOR RIGHT-TURN LANES AT UNSIGNALIZED INTERSECTIONS ON TWO-LANE HIGHWAYS

Figure 15.5A



Note: For highways with a design speed below 50 miles per hour with a DHV < 300 and where right turns > 40, an adjustment should be used. To read the vertical axis of the chart, subtract 20 from the actual number of right turns.

-PM School Peak Hour

Vandiver Road @ Site Drive 1 ●

Vandiver Road @ Site Drive 2 ●

Crestview Road @ Site Drive 3 ●

Harriett Circle @ Site Drive 4 ●

Crestview Road @ Comm. Access ●

Example

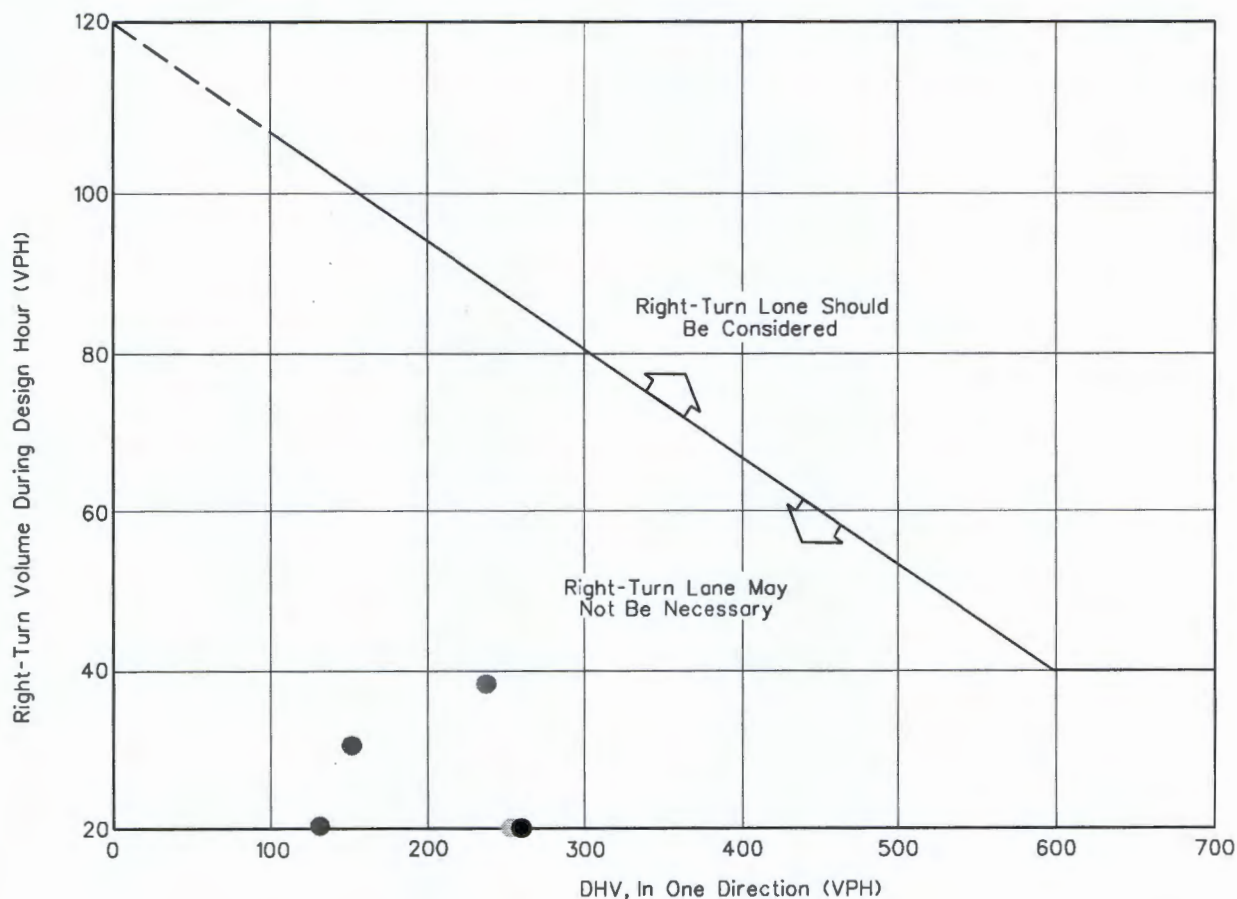
Given: Design Speed = 35 miles per hour (mph)
 DHV = 250 vehicles per hour (vph)
 Right Turns = 100 vehicles per hour (vph)

Problem: Determine if a right-turn lane is necessary.

Solution: To read the vertical axis, use $100 - 20 = 80$ vehicles per hour. The figure indicates that a right-turn lane is not necessary, unless other factors (e.g., high crash rate) indicate a lane is needed.

GUIDELINES FOR RIGHT-TURN LANES AT UNSIGNALIZED INTERSECTIONS ON TWO-LANE HIGHWAYS

Figure 15.5A



Note: For highways with a design speed below 50 miles per hour with a DHV < 300 and where right turns > 40, an adjustment should be used. To read the vertical axis of the chart, subtract -PM Peak Hour 20 from the actual number of right turns.

- Vandiver Road @ Site Drive 1 ●
- Vandiver Road @ Site Drive 2 ●
- Crestview Road @ Site Drive 3 ●
- Harriett Circle @ Site Drive 4 ●
- Crestview Road @ Comm. Access ●

Example

Given: Design Speed = 35 miles per hour (mph)
 DHV = 250 vehicles per hour (vph)
 Right Turns = 100 vehicles per hour (vph)

Problem: Determine if a right-turn lane is necessary.

Solution: To read the vertical axis, use $100 - 20 = 80$ vehicles per hour. The figure indicates that a right-turn lane is not necessary, unless other factors (e.g., high crash rate) indicate a lane is needed.

GUIDELINES FOR RIGHT-TURN LANES AT UNSIGNALIZED INTERSECTIONS ON TWO-LANE HIGHWAYS

Figure 15.5A











CAPACITY ANALYSIS

(EXISTING CONDITIONS)

EXISTING VOLUMES
















The Village at Bailey Creek
1: Vandiver Road & T.L. Hanna HS Bus Access

Existing (2015)
Timing Plan: AM Peak

						
Movement	EBL	EBT	WBT	WBR	SBL	SBR
Lane Configurations						
Volume (veh/h)	14	128	231	16	10	15
Sign Control		Free	Free		Stop	
Grade		0%	0%		0%	
Peak Hour Factor	0.90	0.90	0.90	0.90	0.90	0.90
Hourly flow rate (vph)	16	142	257	18	11	17
Pedestrians						
Lane Width (ft)						
Walking Speed (ft/s)						
Percent Blockage						
Right turn flare (veh)						
Median type		None	None			
Median storage (veh)						
Upstream signal (ft)						
pX, platoon unblocked						
vC, conflicting volume	274				439	266
vC1, stage 1 conf vol						
vC2, stage 2 conf vol						
vCu, unblocked vol	274				439	266
tC, single (s)	4.1				6.4	6.2
tC, 2 stage (s)						
tF (s)	2.2				3.5	3.3
p0 queue free %	99				98	98
cM capacity (veh/h)	1289				568	773
Direction, Lane #	EB 1	EB 2	WB 1	SB 1		
Volume Total	16	142	274	28		
Volume Left	16	0	0	11		
Volume Right	0	0	18	17		
cSH	1289	1700	1700	676		
Volume to Capacity	0.01	0.08	0.16	0.04		
Queue Length 95th (ft)	1	0	0	3		
Control Delay (s)	7.8	0.0	0.0	10.6		
Lane LOS	A			B		
Approach Delay (s)	0.8		0.0	10.6		
Approach LOS				B		
Intersection Summary						
Average Delay			0.9			
Intersection Capacity Utilization			23.1%	ICU Level of Service	A	
Analysis Period (min)			15			

















The Village at Bailey Creek
2: Vandiver Road & Crestview Road

Existing (2015)
Timing Plan: AM Peak

																				
Movement	EBL	EBT	EBR	WBL	WBT	WBR	NBL	NBT	NBR	SBL	SBT	SBR								
Lane Configurations																				
Sign Control		Stop			Stop			Stop			Stop									
Volume (vph)	8	10	72	2	63	8	197	164	1	2	154	22								
Peak Hour Factor	0.90	0.90	0.90	0.90	0.90	0.90	0.90	0.90	0.90	0.90	0.90	0.90								
Hourly flow rate (vph)	9	11	80	2	70	9	219	182	1	2	171	24								
Direction, Lane #	EB 1	WB 1	NB 1	SB 1																
Volume Total (vph)	100	81	402	198																
Volume Left (vph)	9	2	219	2																
Volume Right (vph)	80	9	1	24																
Hadj (s)	-0.43	-0.03	0.14	-0.04																
Departure Headway (s)	5.1	5.5	4.8	4.9																
Degree Utilization, x	0.14	0.12	0.53	0.27																
Capacity (veh/h)	624	574	729	697																
Control Delay (s)	8.9	9.3	13.2	9.6																
Approach Delay (s)	8.9	9.3	13.2	9.6																
Approach LOS	A	A	B	A																
Intersection Summary																				
Delay			11.3																	
HCM Level of Service			B																	
Intersection Capacity Utilization			48.4%	ICU Level of Service		A														
Analysis Period (min)			15																	







The Village at Bailey Creek
3: Midway Road & Crestview Road

Existing (2015)
Timing Plan: AM Peak

																				
Movement	EBL	EBT	EBR	WBL	WBT	WBR	NBL	NBT	NBR	SBL	SBT	SBR								
Lane Configurations																				
Sign Control		Stop			Stop			Stop			Stop									
Volume (vph)	135	75	159	23	228	3	160	226	10	2	139	82								
Peak Hour Factor	0.90	0.90	0.90	0.90	0.90	0.90	0.90	0.90	0.90	0.90	0.90	0.90								
Hourly flow rate (vph)	150	83	177	26	253	3	178	251	11	2	154	91								
Direction, Lane #	EB 1	WB 1	NB 1	SB 1																
Volume Total (vph)	410	282	440	248																
Volume Left (vph)	150	26	178	2																
Volume Right (vph)	177	3	11	91																
Hadj (s)	-0.15	0.05	0.10	-0.18																
Departure Headway (s)	7.5	8.2	7.6	8.1																
Degree Utilization, x	0.86	0.64	0.93	0.56																
Capacity (veh/h)	410	408	464	408																
Control Delay (s)	41.0	24.5	54.0	20.8																
Approach Delay (s)	41.0	24.5	54.0	20.8																
Approach LOS	E	C	F	C																
Intersection Summary																				
Delay			38.1																	
HCM Level of Service			E																	
Intersection Capacity Utilization			81.7%	ICU Level of Service		D														
Analysis Period (min)			15																	











The Village at Bailey Creek
4: Harriett Circle & Midway Road

Existing (2015)
Timing Plan: AM Peak

						
Movement	EBL	EBR	NBL	NBT	SBT	SBR
Lane Configurations	WT			LT	RT	
Volume (veh/h)	202	1	7	167	166	304
Sign Control	Stop			Free	Free	
Grade	0%			0%	0%	
Peak Hour Factor	0.90	0.90	0.90	0.90	0.90	0.90
Hourly flow rate (vph)	224	1	8	186	184	338
Pedestrians						
Lane Width (ft)						
Walking Speed (ft/s)						
Percent Blockage						
Right turn flare (veh)						
Median type				None	None	
Median storage (veh)						
Upstream signal (ft)						
pX, platoon unblocked						
vC, conflicting volume	554	353	522			
vC1, stage 1 conf vol						
vC2, stage 2 conf vol						
vCu, unblocked vol	554	353	522			
tC, single (s)	6.4	6.2	4.1			
tC, 2 stage (s)						
tF (s)	3.5	3.3	2.2			
p0 queue free %	54	100	99			
cM capacity (veh/h)	489	690	1044			
Direction, Lane #	EB 1	NB 1	SB 1			
Volume Total	226	193	522			
Volume Left	224	8	0			
Volume Right	1	0	338			
cSH	490	1044	1700			
Volume to Capacity	0.46	0.01	0.31			
Queue Length 95th (ft)	60	1	0			
Control Delay (s)	18.5	0.4	0.0			
Lane LOS	C	A				
Approach Delay (s)	18.5	0.4	0.0			
Approach LOS	C					
Intersection Summary						
Average Delay			4.5			
Intersection Capacity Utilization			45.3%	ICU Level of Service		A
Analysis Period (min)			15			

















The Village at Bailey Creek
1: Vandiver Road & T.L. Hanna HS Bus Access

Existing (2015)
Timing Plan: PM School Peak

						
Movement	EBL	EBT	WBT	WBR	SBL	SBR
Lane Configurations						
Volume (veh/h)	1	70	56	1	0	0
Sign Control		Free	Free		Stop	
Grade		0%	0%		0%	
Peak Hour Factor	0.90	0.90	0.90	0.90	0.90	0.90
Hourly flow rate (vph)	1	78	62	1	0	0
Pedestrians						
Lane Width (ft)						
Walking Speed (ft/s)						
Percent Blockage						
Right turn flare (veh)						
Median type		None	None			
Median storage (veh)						
Upstream signal (ft)						
pX, platoon unblocked						
vC, conflicting volume	63				143	63
vC1, stage 1 conf vol						
vC2, stage 2 conf vol						
vCu, unblocked vol	63				143	63
tC, single (s)	4.1				6.4	6.2
tC, 2 stage (s)						
tF (s)	2.2				3.5	3.3
p0 queue free %	100				100	100
cM capacity (veh/h)	1539				849	1002
Direction, Lane #	EB 1	EB 2	WB 1	SB 1		
Volume Total	1	78	63	0		
Volume Left	1	0	0	0		
Volume Right	0	0	1	0		
cSH	1539	1700	1700	1700		
Volume to Capacity	0.00	0.05	0.04	0.00		
Queue Length 95th (ft)	0	0	0	0		
Control Delay (s)	7.3	0.0	0.0	0.0		
Lane LOS	A			A		
Approach Delay (s)	0.1		0.0	0.0		
Approach LOS				A		
Intersection Summary						
Average Delay			0.1			
Intersection Capacity Utilization			7.0%		ICU Level of Service	A
Analysis Period (min)			15			

















The Village at Bailey Creek
2: Vandiver Road & Crestview Road

Existing (2015)
Timing Plan: PM School Peak

																				
Movement	EBL	EBT	EBR	WBL	WBT	WBR	NBL	NBT	NBR	SBL	SBT	SBR								
Lane Configurations																				
Sign Control		Stop			Stop			Stop			Stop									
Volume (vph)	5	21	34	0	10	2	40	90	0	5	90	4								
Peak Hour Factor	0.90	0.90	0.90	0.90	0.90	0.90	0.90	0.90	0.90	0.90	0.90	0.90								
Hourly flow rate (vph)	6	23	38	0	11	2	44	100	0	6	100	4								
Direction, Lane #	EB 1	WB 1	NB 1	SB 1																
Volume Total (vph)	67	13	144	110																
Volume Left (vph)	6	0	44	6																
Volume Right (vph)	38	2	0	4																
Hadj (s)	-0.29	-0.07	0.10	0.02																
Departure Headway (s)	4.2	4.5	4.3	4.3																
Degree Utilization, x	0.08	0.02	0.17	0.13																
Capacity (veh/h)	807	744	814	825																
Control Delay (s)	7.5	7.6	8.2	7.9																
Approach Delay (s)	7.5	7.6	8.2	7.9																
Approach LOS	A	A	A	A																
Intersection Summary																				
Delay			7.9																	
HCM Level of Service			A																	
Intersection Capacity Utilization			28.0%	ICU Level of Service		A														
Analysis Period (min)			15																	










The Village at Bailey Creek
3: Midway Road & Crestview Road

Existing (2015)
Timing Plan: PM School Peak

												
Movement	EBL	EBT	EBR	WBL	WBT	WBR	NBL	NBT	NBR	SBL	SBT	SBR
Lane Configurations												
Sign Control		Stop			Stop			Stop			Stop	
Volume (vph)	49	92	147	16	91	2	104	75	10	3	73	41
Peak Hour Factor	0.90	0.90	0.90	0.90	0.90	0.90	0.90	0.90	0.90	0.90	0.90	0.90
Hourly flow rate (vph)	54	102	163	18	101	2	116	83	11	3	81	46
Direction, Lane #	EB 1	WB 1	NB 1	SB 1								
Volume Total (vph)	320	121	210	130								
Volume Left (vph)	54	18	116	3								
Volume Right (vph)	163	2	11	46								
Hadj (s)	-0.24	0.05	0.11	-0.17								
Departure Headway (s)	4.8	5.3	5.3	5.2								
Degree Utilization, x	0.43	0.18	0.31	0.19								
Capacity (veh/h)	709	612	614	622								
Control Delay (s)	11.3	9.5	10.8	9.4								
Approach Delay (s)	11.3	9.5	10.8	9.4								
Approach LOS	B	A	B	A								
Intersection Summary												
Delay			10.6									
HCM Level of Service			B									
Intersection Capacity Utilization			46.9%		ICU Level of Service					A		
Analysis Period (min)			15									











The Village at Bailey Creek
4: Harriett Circle & Midway Road

Existing (2015)
Timing Plan: PM School Peak

						
Movement	EBL	EBR	NBL	NBT	SBT	SBR
Lane Configurations						
Volume (veh/h)	186	0	5	102	74	162
Sign Control	Stop			Free	Free	
Grade	0%			0%	0%	
Peak Hour Factor	0.90	0.90	0.90	0.90	0.90	0.90
Hourly flow rate (vph)	207	0	6	113	82	180
Pedestrians						
Lane Width (ft)						
Walking Speed (ft/s)						
Percent Blockage						
Right turn flare (veh)						
Median type				None	None	
Median storage (veh)						
Upstream signal (ft)						
pX, platoon unblocked						
vC, conflicting volume	297	172	262			
vC1, stage 1 conf vol						
vC2, stage 2 conf vol						
vCu, unblocked vol	297	172	262			
tC, single (s)	6.4	6.2	4.1			
tC, 2 stage (s)						
tF (s)	3.5	3.3	2.2			
p0 queue free %	70	100	100			
cM capacity (veh/h)	692	871	1302			
Direction, Lane #	EB 1	NB 1	SB 1			
Volume Total	207	119	262			
Volume Left	207	6	0			
Volume Right	0	0	180			
cSH	692	1302	1700			
Volume to Capacity	0.30	0.00	0.15			
Queue Length 95th (ft)	31	0	0			
Control Delay (s)	12.4	0.4	0.0			
Lane LOS	B	A				
Approach Delay (s)	12.4	0.4	0.0			
Approach LOS	B					
Intersection Summary						
Average Delay			4.4			
Intersection Capacity Utilization			30.8%	ICU Level of Service		A
Analysis Period (min)			15			

















The Village at Bailey Creek
1: Vandiver Road & T.L. Hanna HS Bus Access

Existing (2015)
Timing Plan: PM Peak

						
Movement	EBL	EBT	WBT	WBR	SBL	SBR
Lane Configurations						
Volume (veh/h)	5	95	129	5	3	3
Sign Control		Free	Free		Stop	
Grade		0%	0%		0%	
Peak Hour Factor	0.90	0.90	0.90	0.90	0.90	0.90
Hourly flow rate (vph)	6	106	143	6	3	3
Pedestrians						
Lane Width (ft)						
Walking Speed (ft/s)						
Percent Blockage						
Right turn flare (veh)						
Median type		None	None			
Median storage veh						
Upstream signal (ft)						
pX, platoon unblocked						
vC, conflicting volume	149				263	146
vC1, stage 1 conf vol						
vC2, stage 2 conf vol						
vCu, unblocked vol	149				263	146
tC, single (s)	4.1				6.4	6.2
tC, 2 stage (s)						
tF (s)	2.2				3.5	3.3
p0 queue free %	100				100	100
cM capacity (veh/h)	1433				723	901
Direction, Lane #	EB 1	EB 2	WB 1	SB 1		
Volume Total	6	106	149	7		
Volume Left	6	0	0	3		
Volume Right	0	0	6	3		
cSH	1433	1700	1700	802		
Volume to Capacity	0.00	0.06	0.09	0.01		
Queue Length 95th (ft)	0	0	0	1		
Control Delay (s)	7.5	0.0	0.0	9.5		
Lane LOS	A			A		
Approach Delay (s)	0.4		0.0	9.5		
Approach LOS				A		
Intersection Summary						
Average Delay			0.4			
Intersection Capacity Utilization			17.1%		ICU Level of Service	A
Analysis Period (min)			15			

















The Village at Bailey Creek
2: Vandiver Road & Crestview Road

Existing (2015)
Timing Plan: PM Peak

																				
Movement	EBL	EBT	EBR	WBL	WBT	WBR	NBL	NBT	NBR	SBL	SBT	SBR								
Lane Configurations																				
Sign Control		Stop			Stop			Stop			Stop									
Volume (vph)	6	25	51	0	18	1	59	129	0	7	149	5								
Peak Hour Factor	0.90	0.90	0.90	0.90	0.90	0.90	0.90	0.90	0.90	0.90	0.90	0.90								
Hourly flow rate (vph)	7	28	57	0	20	1	66	143	0	8	166	6								
Direction, Lane #	EB 1	WB 1	NB 1	SB 1																
Volume Total (vph)	91	21	209	179																
Volume Left (vph)	7	0	66	8																
Volume Right (vph)	57	1	0	6																
Hadj (s)	-0.32	0.00	0.10	0.02																
Departure Headway (s)	4.5	4.9	4.5	4.4																
Degree Utilization, x	0.11	0.03	0.26	0.22																
Capacity (veh/h)	732	661	778	778																
Control Delay (s)	8.1	8.1	9.0	8.7																
Approach Delay (s)	8.1	8.1	9.0	8.7																
Approach LOS	A	A	A	A																
<u>Intersection Summary</u>																				
Delay			8.7																	
HCM Level of Service			A																	
Intersection Capacity Utilization			38.5%	ICU Level of Service		A														
Analysis Period (min)			15																	










The Village at Bailey Creek
3: Midway Road & Crestview Road

Existing (2015)
Timing Plan: PM Peak

																				
Movement	EBL	EBT	EBR	WBL	WBT	WBR	NBL	NBT	NBR	SBL	SBT	SBR								
Lane Configurations																				
Sign Control		Stop			Stop			Stop			Stop									
Volume (vph)	63	146	156	10	93	4	125	122	14	3	122	68								
Peak Hour Factor	0.90	0.90	0.90	0.90	0.90	0.90	0.90	0.90	0.90	0.90	0.90	0.90								
Hourly flow rate (vph)	70	162	173	11	103	4	139	136	16	3	136	76								
Direction, Lane #	EB 1	WB 1	NB 1	SB 1																
Volume Total (vph)	406	119	290	214																
Volume Left (vph)	70	11	139	3																
Volume Right (vph)	173	4	16	76																
Hadj (s)	-0.19	0.03	0.10	-0.17																
Departure Headway (s)	5.5	6.2	5.9	5.8																
Degree Utilization, x	0.61	0.21	0.48	0.35																
Capacity (veh/h)	624	491	557	553																
Control Delay (s)	16.7	10.8	14.3	11.9																
Approach Delay (s)	16.7	10.8	14.3	11.9																
Approach LOS	C	B	B	B																
Intersection Summary																				
Delay			14.3																	
HCM Level of Service			B																	
Intersection Capacity Utilization			62.3%	ICU Level of Service		B														
Analysis Period (min)			15																	

The Village at Bailey Creek
4: Harriett Circle & Midway Road











Existing (2015)
Timing Plan: PM Peak

						
Movement	EBL	EBR	NBL	NBT	SBT	SBR
Lane Configurations						
Volume (veh/h)	228	2	1	137	121	165
Sign Control	Stop			Free	Free	
Grade	0%			0%	0%	
Peak Hour Factor	0.90	0.90	0.90	0.90	0.90	0.90
Hourly flow rate (vph)	253	2	1	152	134	183
Pedestrians						
Lane Width (ft)						
Walking Speed (ft/s)						
Percent Blockage						
Right turn flare (veh)						
Median type				None	None	
Median storage (veh)						
Upstream signal (ft)						
pX, platoon unblocked						
vC, conflicting volume	381	226	318			
vC1, stage 1 conf vol						
vC2, stage 2 conf vol						
vCu, unblocked vol	381	226	318			
tC, single (s)	6.4	6.2	4.1			
tC, 2 stage (s)						
tF (s)	3.5	3.3	2.2			
p0 queue free %	59	100	100			
cM capacity (veh/h)	621	813	1242			
Direction, Lane #	EB 1	NB 1	SB 1			
Volume Total	256	153	318			
Volume Left	253	1	0			
Volume Right	2	0	183			
cSH	622	1242	1700			
Volume to Capacity	0.41	0.00	0.19			
Queue Length 95th (ft)	50	0	0			
Control Delay (s)	14.8	0.1	0.0			
Lane LOS	B	A				
Approach Delay (s)	14.8	0.1	0.0			
Approach LOS	B					
Intersection Summary						
Average Delay			5.2			
Intersection Capacity Utilization			35.9%	ICU Level of Service		A
Analysis Period (min)			15			

FUTURE (2022) ‘NO-BUILD’ VOLUMES

















The Village at Bailey Creek
1: Vandiver Road & T.L. Hanna HS Bus Access

Future (2022) 'No-Build'
Timing Plan: AM Peak

						
Movement	EBL	EBT	WBT	WBR	SBL	SBR
Lane Configurations						
Volume (veh/h)	14	147	265	16	10	15
Sign Control		Free	Free		Stop	
Grade		0%	0%		0%	
Peak Hour Factor	0.90	0.90	0.90	0.90	0.90	0.90
Hourly flow rate (vph)	16	163	294	18	11	17
Pedestrians						
Lane Width (ft)						
Walking Speed (ft/s)						
Percent Blockage						
Right turn flare (veh)						
Median type		None	None			
Median storage (veh)						
Upstream signal (ft)						
pX, platoon unblocked						
vC, conflicting volume	312				498	303
vC1, stage 1 conf vol						
vC2, stage 2 conf vol						
vCu, unblocked vol	312				498	303
tC, single (s)	4.1				6.4	6.2
tC, 2 stage (s)						
tF (s)	2.2				3.5	3.3
p0 queue free %	99				98	98
cM capacity (veh/h)	1248				525	736
Direction, Lane #	EB 1	EB 2	WB 1	SB 1		
Volume Total	16	163	312	28		
Volume Left	16	0	0	11		
Volume Right	0	0	18	17		
cSH	1248	1700	1700	634		
Volume to Capacity	0.01	0.10	0.18	0.04		
Queue Length 95th (ft)	1	0	0	3		
Control Delay (s)	7.9	0.0	0.0	10.9		
Lane LOS	A			B		
Approach Delay (s)	0.7		0.0	10.9		
Approach LOS				B		
Intersection Summary						
Average Delay			0.8			
Intersection Capacity Utilization			24.9%	ICU Level of Service	A	
Analysis Period (min)			15			

















The Village at Bailey Creek
2: Vandiver Road & Crestview Road

Future (2022) 'No-Build'
Timing Plan: AM Peak

																				
Movement	EBL	EBT	EBR	WBL	WBT	WBR	NBL	NBT	NBR	SBL	SBT	SBR								
Lane Configurations																				
Sign Control		Stop			Stop			Stop			Stop									
Volume (vph)	9	11	83	2	72	9	226	188	1	2	177	25								
Peak Hour Factor	0.90	0.90	0.90	0.90	0.90	0.90	0.90	0.90	0.90	0.90	0.90	0.90								
Hourly flow rate (vph)	10	12	92	2	80	10	251	209	1	2	197	28								
Direction, Lane #	EB 1	WB 1	NB 1	SB 1																
Volume Total (vph)	114	92	461	227																
Volume Left (vph)	10	2	251	2																
Volume Right (vph)	92	10	1	28																
Hadj (s)	-0.43	-0.03	0.14	-0.04																
Departure Headway (s)	5.4	5.8	5.0	5.1																
Degree Utilization, x	0.17	0.15	0.64	0.32																
Capacity (veh/h)	581	536	700	665																
Control Delay (s)	9.5	9.9	16.2	10.5																
Approach Delay (s)	9.5	9.9	16.2	10.5																
Approach LOS	A	A	C	B																
Intersection Summary																				
Delay			13.2																	
HCM Level of Service			B																	
Intersection Capacity Utilization			54.1%	ICU Level of Service		A														
Analysis Period (min)			15																	










The Village at Bailey Creek
3: Midway Road & Crestview Road

Future (2022) 'No-Build'
Timing Plan: AM Peak

																				
Movement	EBL	EBT	EBR	WBL	WBT	WBR	NBL	NBT	NBR	SBL	SBT	SBR								
Lane Configurations																				
Sign Control		Stop			Stop			Stop			Stop									
Volume (vph)	155	86	183	26	262	3	184	260	11	2	160	94								
Peak Hour Factor	0.90	0.90	0.90	0.90	0.90	0.90	0.90	0.90	0.90	0.90	0.90	0.90								
Hourly flow rate (vph)	172	96	203	29	291	3	204	289	12	2	178	104								
Direction, Lane #	EB 1	WB 1	NB 1	SB 1																
Volume Total (vph)	471	323	506	284																
Volume Left (vph)	172	29	204	2																
Volume Right (vph)	203	3	12	104																
Hadj (s)	-0.15	0.05	0.10	-0.18																
Departure Headway (s)	8.2	8.8	8.4	8.8																
Degree Utilization, x	1.07	0.79	1.19	0.70																
Capacity (veh/h)	436	400	432	395																
Control Delay (s)	92.3	38.2	132.3	30.0																
Approach Delay (s)	92.3	38.2	132.3	30.0																
Approach LOS	F	E	F	D																
Intersection Summary																				
Delay			82.8																	
HCM Level of Service			F																	
Intersection Capacity Utilization			91.8%	ICU Level of Service	F															
Analysis Period (min)			15																	











The Village at Bailey Creek
4: Harriett Circle & Midway Road

Future (2022) 'No-Build'
Timing Plan: AM Peak

						
Movement	EBL	EBR	NBL	NBT	SBT	SBR
Lane Configurations						
Volume (veh/h)	232	1	8	192	191	349
Sign Control	Stop			Free	Free	
Grade	0%			0%	0%	
Peak Hour Factor	0.90	0.90	0.90	0.90	0.90	0.90
Hourly flow rate (vph)	258	1	9	213	212	388
Pedestrians						
Lane Width (ft)						
Walking Speed (ft/s)						
Percent Blockage						
Right turn flare (veh)						
Median type				None	None	
Median storage (veh)						
Upstream signal (ft)						
pX, platoon unblocked						
vC, conflicting volume	637	406	600			
vC1, stage 1 conf vol						
vC2, stage 2 conf vol						
vCu, unblocked vol	637	406	600			
tC, single (s)	6.4	6.2	4.1			
tC, 2 stage (s)						
tF (s)	3.5	3.3	2.2			
p0 queue free %	41	100	99			
cM capacity (veh/h)	437	645	977			
Direction, Lane #	EB 1	NB 1	SB 1			
Volume Total	259	222	600			
Volume Left	258	9	0			
Volume Right	1	0	388			
cSH	438	977	1700			
Volume to Capacity	0.59	0.01	0.35			
Queue Length 95th (ft)	93	1	0			
Control Delay (s)	24.4	0.4	0.0			
Lane LOS	C	A				
Approach Delay (s)	24.4	0.4	0.0			
Approach LOS	C					
Intersection Summary						
Average Delay			5.9			
Intersection Capacity Utilization			51.1%	ICU Level of Service		A
Analysis Period (min)			15			

















The Village at Bailey Creek
1: Vandiver Road & T.L. Hanna HS Bus Access

Future (2022) 'No-Build'
Timing Plan: PM School Peak

						
Movement	EBL	EBT	WBT	WBR	SBL	SBR
Lane Configurations						
Volume (veh/h)	1	80	64	1	0	0
Sign Control		Free	Free		Stop	
Grade		0%	0%		0%	
Peak Hour Factor	0.90	0.90	0.90	0.90	0.90	0.90
Hourly flow rate (vph)	1	89	71	1	0	0
Pedestrians						
Lane Width (ft)						
Walking Speed (ft/s)						
Percent Blockage						
Right turn flare (veh)						
Median type		None	None			
Median storage (veh)						
Upstream signal (ft)						
pX, platoon unblocked						
vC, conflicting volume	72				163	72
vC1, stage 1 conf vol						
vC2, stage 2 conf vol						
vCu, unblocked vol	72				163	72
tC, single (s)	4.1				6.4	6.2
tC, 2 stage (s)						
tF (s)	2.2				3.5	3.3
p0 queue free %	100				100	100
cM capacity (veh/h)	1528				827	991
Direction, Lane #	EB 1	EB 2	WB 1	SB 1		
Volume Total	1	89	72	0		
Volume Left	1	0	0	0		
Volume Right	0	0	1	0		
cSH	1528	1700	1700	1700		
Volume to Capacity	0.00	0.05	0.04	0.00		
Queue Length 95th (ft)	0	0	0	0		
Control Delay (s)	7.4	0.0	0.0	0.0		
Lane LOS	A			A		
Approach Delay (s)	0.1		0.0	0.0		
Approach LOS				A		
Intersection Summary						
Average Delay			0.1			
Intersection Capacity Utilization			7.5%	ICU Level of Service		A
Analysis Period (min)			15			

















The Village at Bailey Creek
2: Vandiver Road & Crestview Road

Future (2022) 'No-Build'
Timing Plan: PM School Peak

												
Movement	EBL	EBT	EBR	WBL	WBT	WBR	NBL	NBT	NBR	SBL	SBT	SBR
Lane Configurations												
Sign Control		Stop			Stop			Stop			Stop	
Volume (vph)	6	24	39	0	11	2	46	103	0	6	103	5
Peak Hour Factor	0.90	0.90	0.90	0.90	0.90	0.90	0.90	0.90	0.90	0.90	0.90	0.90
Hourly flow rate (vph)	7	27	43	0	12	2	51	114	0	7	114	6
Direction, Lane #	EB 1	WB 1	NB 1	SB 1								
Volume Total (vph)	77	14	166	127								
Volume Left (vph)	7	0	51	7								
Volume Right (vph)	43	2	0	6								
Hadj (s)	-0.29	-0.06	0.10	0.02								
Departure Headway (s)	4.3	4.6	4.3	4.3								
Degree Utilization, x	0.09	0.02	0.20	0.15								
Capacity (veh/h)	776	720	804	802								
Control Delay (s)	7.7	7.7	8.4	8.1								
Approach Delay (s)	7.7	7.7	8.4	8.1								
Approach LOS	A	A	A	A								
Intersection Summary												
Delay			8.1									
HCM Level of Service			A									
Intersection Capacity Utilization			30.4%	ICU Level of Service		A						
Analysis Period (min)			15									










The Village at Bailey Creek
3: Midway Road & Crestview Road

Future (2022) 'No-Build'
Timing Plan: PM School Peak

																				
Movement	EBL	EBT	EBR	WBL	WBT	WBR	NBL	NBT	NBR	SBL	SBT	SBR								
Lane Configurations																				
Sign Control		Stop			Stop			Stop			Stop									
Volume (vph)	56	106	169	18	105	2	119	86	11	3	84	47								
Peak Hour Factor	0.90	0.90	0.90	0.90	0.90	0.90	0.90	0.90	0.90	0.90	0.90	0.90								
Hourly flow rate (vph)	62	118	188	20	117	2	132	96	12	3	93	52								
Direction, Lane #	EB 1	WB 1	NB 1	SB 1																
Volume Total (vph)	368	139	240	149																
Volume Left (vph)	62	20	132	3																
Volume Right (vph)	188	2	12	52																
Hadj (s)	-0.24	0.05	0.11	-0.17																
Departure Headway (s)	5.0	5.7	5.6	5.5																
Degree Utilization, x	0.51	0.22	0.38	0.23																
Capacity (veh/h)	676	570	584	578																
Control Delay (s)	13.2	10.2	12.0	10.2																
Approach Delay (s)	13.2	10.2	12.0	10.2																
Approach LOS	B	B	B	B																
Intersection Summary																				
Delay			11.9																	
HCM Level of Service			B																	
Intersection Capacity Utilization			54.9%	ICU Level of Service		A														
Analysis Period (min)			15																	











The Village at Bailey Creek
4: Harriett Circle & Midway Road

Future (2022) 'No-Build'
Timing Plan: PM School Peak

						
Movement	EBL	EBR	NBL	NBT	SBT	SBR
Lane Configurations						
Volume (veh/h)	214	0	6	117	85	186
Sign Control	Stop			Free	Free	
Grade	0%			0%	0%	
Peak Hour Factor	0.90	0.90	0.90	0.90	0.90	0.90
Hourly flow rate (vph)	238	0	7	130	94	207
Pedestrians						
Lane Width (ft)						
Walking Speed (ft/s)						
Percent Blockage						
Right turn flare (veh)						
Median type				None	None	
Median storage (veh)						
Upstream signal (ft)						
pX, platoon unblocked						
vC, conflicting volume	341	198	301			
vC1, stage 1 conf vol						
vC2, stage 2 conf vol						
vCu, unblocked vol	341	198	301			
tC, single (s)	6.4	6.2	4.1			
tC, 2 stage (s)						
tF (s)	3.5	3.3	2.2			
p0 queue free %	64	100	99			
cM capacity (veh/h)	651	843	1260			
Direction, Lane #	EB 1	NB 1	SB 1			
Volume Total	238	137	301			
Volume Left	238	7	0			
Volume Right	0	0	207			
cSH	651	1260	1700			
Volume to Capacity	0.36	0.01	0.18			
Queue Length 95th (ft)	42	0	0			
Control Delay (s)	13.7	0.4	0.0			
Lane LOS	B	A				
Approach Delay (s)	13.7	0.4	0.0			
Approach LOS	B					
Intersection Summary						
Average Delay			4.9			
Intersection Capacity Utilization			34.4%	ICU Level of Service	A	
Analysis Period (min)			15			

















The Village at Bailey Creek
1: Vandiver Road & T.L. Hanna HS Bus Access

Future (2022) 'No-Build'
Timing Plan: PM Peak

						
Movement	EBL	EBT	WBT	WBR	SBL	SBR
Lane Configurations						
Volume (veh/h)	5	109	148	5	3	3
Sign Control		Free	Free		Stop	
Grade		0%	0%		0%	
Peak Hour Factor	0.90	0.90	0.90	0.90	0.90	0.90
Hourly flow rate (vph)	6	121	164	6	3	3
Pedestrians						
Lane Width (ft)						
Walking Speed (ft/s)						
Percent Blockage						
Right turn flare (veh)						
Median type		None	None			
Median storage veh						
Upstream signal (ft)						
pX, platoon unblocked						
vC, conflicting volume	170				299	167
vC1, stage 1 conf vol						
vC2, stage 2 conf vol						
vCu, unblocked vol	170				299	167
tC, single (s)	4.1				6.4	6.2
tC, 2 stage (s)						
tF (s)	2.2				3.5	3.3
p0 queue free %	100				100	100
cM capacity (veh/h)	1407				689	877
Direction, Lane #	EB 1	EB 2	WB 1	SB 1		
Volume Total	6	121	170	7		
Volume Left	6	0	0	3		
Volume Right	0	0	6	3		
cSH	1407	1700	1700	772		
Volume to Capacity	0.00	0.07	0.10	0.01		
Queue Length 95th (ft)	0	0	0	1		
Control Delay (s)	7.6	0.0	0.0	9.7		
Lane LOS	A			A		
Approach Delay (s)	0.3		0.0	9.7		
Approach LOS				A		
Intersection Summary						
Average Delay			0.4			
Intersection Capacity Utilization			18.1%	ICU Level of Service		A
Analysis Period (min)			15			

















The Village at Bailey Creek
2: Vandiver Road & Crestview Road

Future (2022) 'No-Build'
Timing Plan: PM Peak

												
Movement	EBL	EBT	EBR	WBL	WBT	WBR	NBL	NBT	NBR	SBL	SBT	SBR
Lane Configurations												
Sign Control		Stop			Stop			Stop			Stop	
Volume (vph)	7	29	59	0	21	1	68	148	0	8	171	6
Peak Hour Factor	0.90	0.90	0.90	0.90	0.90	0.90	0.90	0.90	0.90	0.90	0.90	0.90
Hourly flow rate (vph)	8	32	66	0	23	1	76	164	0	9	190	7
Direction, Lane #	EB 1	WB 1	NB 1	SB 1								
Volume Total (vph)	106	24	240	206								
Volume Left (vph)	8	0	76	9								
Volume Right (vph)	66	1	0	7								
Hadj (s)	-0.32	0.01	0.10	0.02								
Departure Headway (s)	4.6	5.1	4.6	4.5								
Degree Utilization, x	0.14	0.03	0.30	0.26								
Capacity (veh/h)	703	630	762	760								
Control Delay (s)	8.4	8.3	9.5	9.1								
Approach Delay (s)	8.4	8.3	9.5	9.1								
Approach LOS	A	A	A	A								
Intersection Summary												
Delay			9.1									
HCM Level of Service			A									
Intersection Capacity Utilization			42.8%	ICU Level of Service					A			
Analysis Period (min)			15									










The Village at Bailey Creek
3: Midway Road & Crestview Road

Future (2022) 'No-Build'
Timing Plan: PM Peak

												
Movement	EBL	EBT	EBR	WBL	WBT	WBR	NBL	NBT	NBR	SBL	SBT	SBR
Lane Configurations												
Sign Control		Stop			Stop			Stop			Stop	
Volume (vph)	72	168	179	11	107	5	144	140	16	3	140	78
Peak Hour Factor	0.90	0.90	0.90	0.90	0.90	0.90	0.90	0.90	0.90	0.90	0.90	0.90
Hourly flow rate (vph)	80	187	199	12	119	6	160	156	18	3	156	87
Direction, Lane #	EB 1	WB 1	NB 1	SB 1								
Volume Total (vph)	466	137	333	246								
Volume Left (vph)	80	12	160	3								
Volume Right (vph)	199	6	18	87								
Hadj (s)	-0.19	0.03	0.10	-0.18								
Departure Headway (s)	5.9	6.9	6.5	6.5								
Degree Utilization, x	0.77	0.26	0.60	0.44								
Capacity (veh/h)	574	441	516	492								
Control Delay (s)	25.8	12.4	18.8	14.4								
Approach Delay (s)	25.8	12.4	18.8	14.4								
Approach LOS	D	B	C	B								
Intersection Summary												
Delay			19.9									
HCM Level of Service			C									
Intersection Capacity Utilization			69.0%		ICU Level of Service					C		
Analysis Period (min)			15									

The Village at Bailey Creek
4: Harriett Circle & Midway Road


















Future (2022) 'No-Build'
Timing Plan: PM Peak

						
Movement	EBL	EBR	NBL	NBT	SBT	SBR
Lane Configurations						
Volume (veh/h)	262	2	1	157	139	190
Sign Control	Stop			Free	Free	
Grade	0%			0%	0%	
Peak Hour Factor	0.90	0.90	0.90	0.90	0.90	0.90
Hourly flow rate (vph)	291	2	1	174	154	211
Pedestrians						
Lane Width (ft)						
Walking Speed (ft/s)						
Percent Blockage						
Right turn flare (veh)						
Median type				None	None	
Median storage (veh)						
Upstream signal (ft)						
pX, platoon unblocked						
vC, conflicting volume	437	260	366			
vC1, stage 1 conf vol						
vC2, stage 2 conf vol						
vCu, unblocked vol	437	260	366			
tC, single (s)	6.4	6.2	4.1			
tC, 2 stage (s)						
tF (s)	3.5	3.3	2.2			
p0 queue free %	50	100	100			
cM capacity (veh/h)	576	779	1193			
Direction, Lane #	EB 1	NB 1	SB 1			
Volume Total	293	176	366			
Volume Left	291	1	0			
Volume Right	2	0	211			
cSH	578	1193	1700			
Volume to Capacity	0.51	0.00	0.22			
Queue Length 95th (ft)	72	0	0			
Control Delay (s)	17.5	0.1	0.0			
Lane LOS	C	A				
Approach Delay (s)	17.5	0.1	0.0			
Approach LOS	C					
Intersection Summary						
Average Delay			6.2			
Intersection Capacity Utilization			40.3%	ICU Level of Service		A
Analysis Period (min)			15			

FUTURE (2022) 'BUILD' VOLUMES

















The Village at Bailey Creek
1: Vandiver Road & T.L. Hanna HS Bus Access

Future (2022) 'Build'
Timing Plan: AM Peak

												
Movement	EBL	EBT	EBR	WBL	WBT	WBR	NBL	NBT	NBR	SBL	SBT	SBR
Lane Configurations												
Volume (veh/h)	14	152	11	3	282	16	33	0	10	10	0	15
Sign Control		Free			Free			Stop			Stop	
Grade		0%			0%			0%			0%	
Peak Hour Factor	0.90	0.90	0.90	0.90	0.90	0.90	0.90	0.90	0.90	0.90	0.90	0.90
Hourly flow rate (vph)	16	169	12	3	313	18	37	0	11	11	0	17
Pedestrians												
Lane Width (ft)												
Walking Speed (ft/s)												
Percent Blockage												
Right turn flare (veh)												
Median type		None			None							
Median storage (veh)												
Upstream signal (ft)												
pX, platoon unblocked												
vC, conflicting volume	331			181			552	544	175	540	541	322
vC1, stage 1 conf vol												
vC2, stage 2 conf vol												
vCu, unblocked vol	331			181			552	544	175	540	541	322
tC, single (s)	4.1			4.1			7.1	6.5	6.2	7.1	6.5	6.2
tC, 2 stage (s)												
tF (s)	2.2			2.2			3.5	4.0	3.3	3.5	4.0	3.3
p0 queue free %	99			100			91	100	99	97	100	98
cM capacity (veh/h)	1228			1394			429	440	868	442	441	719
Direction, Lane #	EB 1	EB 2	WB 1	NB 1	SB 1							
Volume Total	16	181	334	48	28							
Volume Left	16	0	3	37	11							
Volume Right	0	12	18	11	17							
cSH	1228	1700	1394	487	575							
Volume to Capacity	0.01	0.11	0.00	0.10	0.05							
Queue Length 95th (ft)	1	0	0	8	4							
Control Delay (s)	8.0	0.0	0.1	13.2	11.6							
Lane LOS	A		A	B	B							
Approach Delay (s)	0.6		0.1	13.2	11.6							
Approach LOS				B	B							
Intersection Summary												
Average Delay			1.8									
Intersection Capacity Utilization			29.3%		ICU Level of Service				A			
Analysis Period (min)			15									

The Village at Bailey Creek
2: Vandiver Road & Crestview Road

Future (2022) 'Build'
Timing Plan: AM Peak

















												
Movement	EBL	EBT	EBR	WBL	WBT	WBR	NBL	NBT	NBR	SBL	SBT	SBR
Lane Configurations												
Sign Control		Stop			Stop			Stop			Stop	
Volume (vph)	29	11	105	2	72	9	239	194	1	2	180	32
Peak Hour Factor	0.90	0.90	0.90	0.90	0.90	0.90	0.90	0.90	0.90	0.90	0.90	0.90
Hourly flow rate (vph)	32	12	117	2	80	10	266	216	1	2	200	36
Direction, Lane #	EB 1	WB 1	NB 1	SB 1								
Volume Total (vph)	161	92	482	238								
Volume Left (vph)	32	2	266	2								
Volume Right (vph)	117	10	1	36								
Hadj (s)	-0.36	-0.03	0.14	-0.05								
Departure Headway (s)	5.6	6.1	5.2	5.3								
Degree Utilization, x	0.25	0.16	0.69	0.35								
Capacity (veh/h)	563	501	674	632								
Control Delay (s)	10.5	10.2	18.9	11.2								
Approach Delay (s)	10.5	10.2	18.9	11.2								
Approach LOS	B	B	C	B								

Intersection Summary

Delay	14.8			
HCM Level of Service	B			
Intersection Capacity Utilization	60.3%	ICU Level of Service	B	
Analysis Period (min)	15			

The Village at Bailey Creek
3: Midway Road & Crestview Road

Future (2022) 'Build'
Timing Plan: AM Peak










												
Movement	EBL	EBT	EBR	WBL	WBT	WBR	NBL	NBT	NBR	SBL	SBT	SBR
Lane Configurations												
Sign Control		Stop			Stop			Stop			Stop	
Volume (vph)	161	89	200	26	263	6	190	268	11	7	186	106
Peak Hour Factor	0.90	0.90	0.90	0.90	0.90	0.90	0.90	0.90	0.90	0.90	0.90	0.90
Hourly flow rate (vph)	179	99	222	29	292	7	211	298	12	8	207	118
Direction, Lane #	EB 1	WB 1	NB 1	SB 1								
Volume Total (vph)	500	328	521	332								
Volume Left (vph)	179	29	211	8								
Volume Right (vph)	222	7	12	118								
Hadj (s)	-0.16	0.04	0.10	-0.17								
Departure Headway (s)	8.6	9.2	8.8	9.0								
Degree Utilization, x	1.19	0.83	1.28	0.83								
Capacity (veh/h)	423	377	415	395								
Control Delay (s)	134.8	44.3	169.7	42.7								
Approach Delay (s)	134.8	44.3	169.7	42.7								
Approach LOS	F	E	F	E								

Intersection Summary

Delay	109.8		
HCM Level of Service	F		
Intersection Capacity Utilization	96.7%	ICU Level of Service	F
Analysis Period (min)	15		

The Village at Bailey Creek
4: Harriett Circle & Midway Road

Future (2022) 'Build'
Timing Plan: AM Peak

						
Movement	EBL	EBR	NBL	NBT	SBT	SBR
Lane Configurations						
Volume (veh/h)	256	14	12	193	194	365
Sign Control	Stop			Free	Free	
Grade	0%			0%	0%	
Peak Hour Factor	0.90	0.90	0.90	0.90	0.90	0.90
Hourly flow rate (vph)	284	16	13	214	216	406
Pedestrians						
Lane Width (ft)						
Walking Speed (ft/s)						
Percent Blockage						
Right turn flare (veh)						
Median type				None	None	
Median storage (veh)						
Upstream signal (ft)						
pX, platoon unblocked						
vC, conflicting volume	659	418	621			
vC1, stage 1 conf vol						
vC2, stage 2 conf vol						
vCu, unblocked vol	659	418	621			
tC, single (s)	6.4	6.2	4.1			
tC, 2 stage (s)						
tF (s)	3.5	3.3	2.2			
p0 queue free %	33	98	99			
cM capacity (veh/h)	422	635	960			
Direction, Lane #	EB 1	NB 1	SB 1			
Volume Total	300	228	621			
Volume Left	284	13	0			
Volume Right	16	0	406			
cSH	430	960	1700			
Volume to Capacity	0.70	0.01	0.37			
Queue Length 95th (ft)	131	1	0			
Control Delay (s)	30.6	0.6	0.0			
Lane LOS	D	A				
Approach Delay (s)	30.6	0.6	0.0			
Approach LOS	D					
Intersection Summary						
Average Delay			8.1			
Intersection Capacity Utilization			54.3%	ICU Level of Service	A	
Analysis Period (min)			15			










The Village at Bailey Creek
5: Vandiver Road & Site Drive 2

Future (2022) 'Build'
Timing Plan: AM Peak

	→	↘	↙	←	↖	↗
Movement	EBT	EBR	WBL	WBT	NBL	NBR
Lane Configurations	👉			👈	👉👈	
Volume (veh/h)	169	3	10	291	10	30
Sign Control	Free			Free	Stop	
Grade	0%			0%	0%	
Peak Hour Factor	0.90	0.90	0.90	0.90	0.90	0.90
Hourly flow rate (vph)	188	3	11	323	11	33
Pedestrians						
Lane Width (ft)						
Walking Speed (ft/s)						
Percent Blockage						
Right turn flare (veh)						
Median type	None			None		
Median storage (veh)						
Upstream signal (ft)						
pX, platoon unblocked						
vC, conflicting volume			191		535	189
vC1, stage 1 conf vol						
vC2, stage 2 conf vol						
vCu, unblocked vol			191		535	189
tC, single (s)			4.1		6.4	6.2
tC, 2 stage (s)						
tF (s)			2.2		3.5	3.3
p0 queue free %			99		98	96
cM capacity (veh/h)			1383		502	852
Direction, Lane #	EB 1	WB 1	NB 1			
Volume Total	191	334	44			
Volume Left	0	11	11			
Volume Right	3	0	33			
cSH	1700	1383	726			
Volume to Capacity	0.11	0.01	0.06			
Queue Length 95th (ft)	0	1	5			
Control Delay (s)	0.0	0.3	10.3			
Lane LOS		A	B			
Approach Delay (s)	0.0	0.3	10.3			
Approach LOS			B			
Intersection Summary						
Average Delay			1.0			
Intersection Capacity Utilization			33.4%	ICU Level of Service	A	
Analysis Period (min)			15			










The Village at Bailey Creek
6: Site Drive 3 & Crestview Road

Future (2022) 'Build'
Timing Plan: AM Peak

						
Movement	EBL	EBR	NBL	NBT	SBT	SBR
Lane Configurations						
Volume (veh/h)	12	21	7	425	277	4
Sign Control	Stop			Free	Free	
Grade	0%			0%	0%	
Peak Hour Factor	0.90	0.90	0.90	0.90	0.90	0.90
Hourly flow rate (vph)	13	23	8	472	308	4
Pedestrians						
Lane Width (ft)						
Walking Speed (ft/s)						
Percent Blockage						
Right turn flare (veh)						
Median type				None	None	
Median storage (veh)						
Upstream signal (ft)						
pX, platoon unblocked						
vC, conflicting volume	798	310	312			
vC1, stage 1 conf vol						
vC2, stage 2 conf vol						
vCu, unblocked vol	798	310	312			
tC, single (s)	6.4	6.2	4.1			
tC, 2 stage (s)						
tF (s)	3.5	3.3	2.2			
p0 queue free %	96	97	99			
cM capacity (veh/h)	353	730	1248			
Direction, Lane #	EB 1	NB 1	SB 1			
Volume Total	37	480	312			
Volume Left	13	8	0			
Volume Right	23	0	4			
cSH	526	1248	1700			
Volume to Capacity	0.07	0.01	0.18			
Queue Length 95th (ft)	6	0	0			
Control Delay (s)	12.4	0.2	0.0			
Lane LOS	B	A				
Approach Delay (s)	12.4	0.2	0.0			
Approach LOS	B					
Intersection Summary						
Average Delay			0.7			
Intersection Capacity Utilization			38.0%	ICU Level of Service	A	
Analysis Period (min)			15			










The Village at Bailey Creek
7: Harriett Circle & Site Drive 4

Future (2022) 'Build'
Timing Plan: AM Peak

						
Movement	EBL	EBT	WBT	WBR	SBL	SBR
Lane Configurations						
Volume (veh/h)	6	237	366	11	33	16
Sign Control		Free	Free		Stop	
Grade		0%	0%		0%	
Peak Hour Factor	0.90	0.90	0.90	0.90	0.90	0.90
Hourly flow rate (vph)	7	263	407	12	37	18
Pedestrians						
Lane Width (ft)						
Walking Speed (ft/s)						
Percent Blockage						
Right turn flare (veh)						
Median type		None	None			
Median storage (veh)						
Upstream signal (ft)						
pX, platoon unblocked						
vC, conflicting volume	419				689	413
vC1, stage 1 conf vol						
vC2, stage 2 conf vol						
vCu, unblocked vol	419				689	413
tC, single (s)	4.1				6.4	6.2
tC, 2 stage (s)						
tF (s)	2.2				3.5	3.3
p0 queue free %	99				91	97
cM capacity (veh/h)	1140				409	639
Direction, Lane #	EB 1	WB 1	SB 1			
Volume Total	270	419	54			
Volume Left	7	0	37			
Volume Right	0	12	18			
cSH	1140	1700	463			
Volume to Capacity	0.01	0.25	0.12			
Queue Length 95th (ft)	0	0	10			
Control Delay (s)	0.3	0.0	13.8			
Lane LOS	A		B			
Approach Delay (s)	0.3	0.0	13.8			
Approach LOS			B			
Intersection Summary						
Average Delay			1.1			
Intersection Capacity Utilization			29.9%	ICU Level of Service		A
Analysis Period (min)			15			


















The Village at Bailey Creek
8: Commercial Access & Crestview Road

Future (2022) 'Build'
Timing Plan: AM Peak

						
Movement	EBL	EBR	NBL	NBT	SBT	SBR
Lane Configurations						
Volume (veh/h)	1	2	4	431	297	1
Sign Control	Stop			Free	Free	
Grade	0%			0%	0%	
Peak Hour Factor	0.90	0.90	0.90	0.90	0.90	0.90
Hourly flow rate (vph)	1	2	4	479	330	1
Pedestrians						
Lane Width (ft)						
Walking Speed (ft/s)						
Percent Blockage						
Right turn flare (veh)						
Median type				None	None	
Median storage (veh)						
Upstream signal (ft)						
pX, platoon unblocked						
vC, conflicting volume	818	331	331			
vC1, stage 1 conf vol						
vC2, stage 2 conf vol						
vCu, unblocked vol	818	331	331			
tC, single (s)	6.4	6.2	4.1			
tC, 2 stage (s)						
tF (s)	3.5	3.3	2.2			
p0 queue free %	100	100	100			
cM capacity (veh/h)	344	711	1228			
Direction, Lane #	EB 1	NB 1	SB 1			
Volume Total	3	483	331			
Volume Left	1	4	0			
Volume Right	2	0	1			
cSH	525	1228	1700			
Volume to Capacity	0.01	0.00	0.19			
Queue Length 95th (ft)	0	0	0			
Control Delay (s)	11.9	0.1	0.0			
Lane LOS	B	A				
Approach Delay (s)	11.9	0.1	0.0			
Approach LOS	B					
Intersection Summary						
Average Delay			0.1			
Intersection Capacity Utilization			35.9%	ICU Level of Service	A	
Analysis Period (min)			15			

















The Village at Bailey Creek
1: Vandiver Road & T.L. Hanna HS Bus Access

Future (2022) 'Build'
Timing Plan: PM School Peak

												
Movement	EBL	EBT	EBR	WBL	WBT	WBR	NBL	NBT	NBR	SBL	SBT	SBR
Lane Configurations												
Volume (veh/h)	1	92	23	7	77	1	27	0	8	0	0	0
Sign Control		Free			Free			Stop			Stop	
Grade		0%			0%			0%			0%	
Peak Hour Factor	0.90	0.90	0.90	0.90	0.90	0.90	0.90	0.90	0.90	0.90	0.90	0.90
Hourly flow rate (vph)	1	102	26	8	86	1	30	0	9	0	0	0
Pedestrians												
Lane Width (ft)												
Walking Speed (ft/s)												
Percent Blockage												
Right turn flare (veh)												
Median type		None			None							
Median storage veh												
Upstream signal (ft)												
pX, platoon unblocked												
vC, conflicting volume	87			128			219	219	115	215	232	86
vC1, stage 1 conf vol												
vC2, stage 2 conf vol												
vCu, unblocked vol	87			128			219	219	115	215	232	86
tC, single (s)	4.1			4.1			7.1	6.5	6.2	7.1	6.5	6.2
tC, 2 stage (s)												
tF (s)	2.2			2.2			3.5	4.0	3.3	3.5	4.0	3.3
p0 queue free %	100			99			96	100	99	100	100	100
cM capacity (veh/h)	1509			1458			734	675	937	731	664	973
Direction, Lane #	EB 1	EB 2	WB 1	NB 1	SB 1							
Volume Total	1	128	94	39	0							
Volume Left	1	0	8	30	0							
Volume Right	0	26	1	9	0							
cSH	1509	1700	1458	772	1700							
Volume to Capacity	0.00	0.08	0.01	0.05	0.00							
Queue Length 95th (ft)	0	0	0	4	0							
Control Delay (s)	7.4	0.0	0.7	9.9	0.0							
Lane LOS	A		A	A	A							
Approach Delay (s)	0.1		0.7	9.9	0.0							
Approach LOS				A	A							
Intersection Summary												
Average Delay			1.7									
Intersection Capacity Utilization			19.9%		ICU Level of Service				A			
Analysis Period (min)			15									

















The Village at Bailey Creek
2: Vandiver Road & Crestview Road

Future (2022) 'Build'
Timing Plan: PM School Peak

																				
Movement	EBL	EBT	EBR	WBL	WBT	WBR	NBL	NBT	NBR	SBL	SBT	SBR								
Lane Configurations																				
Sign Control		Stop			Stop			Stop			Stop									
Volume (vph)	22	24	60	0	11	2	65	109	0	6	109	19								
Peak Hour Factor	0.90	0.90	0.90	0.90	0.90	0.90	0.90	0.90	0.90	0.90	0.90	0.90								
Hourly flow rate (vph)	24	27	67	0	12	2	72	121	0	7	121	21								
Direction, Lane #	EB 1	WB 1	NB 1	SB 1																
Volume Total (vph)	118	14	193	149																
Volume Left (vph)	24	0	72	7																
Volume Right (vph)	67	2	0	21																
Hadj (s)	-0.26	-0.06	0.11	-0.04																
Departure Headway (s)	4.4	4.8	4.5	4.4																
Degree Utilization, x	0.15	0.02	0.24	0.18																
Capacity (veh/h)	748	684	772	781																
Control Delay (s)	8.2	7.9	8.9	8.4																
Approach Delay (s)	8.2	7.9	8.9	8.4																
Approach LOS	A	A	A	A																
Intersection Summary																				
Delay			8.5																	
HCM Level of Service			A																	
Intersection Capacity Utilization			39.4%	ICU Level of Service					A											
Analysis Period (min)			15																	










The Village at Bailey Creek
3: Midway Road & Crestview Road

Future (2022) 'Build'
Timing Plan: PM School Peak

												
Movement	EBL	EBT	EBR	WBL	WBT	WBR	NBL	NBT	NBR	SBL	SBT	SBR
Lane Configurations												
Sign Control		Stop			Stop			Stop			Stop	
Volume (vph)	68	109	182	18	107	7	131	107	11	8	107	61
Peak Hour Factor	0.90	0.90	0.90	0.90	0.90	0.90	0.90	0.90	0.90	0.90	0.90	0.90
Hourly flow rate (vph)	76	121	202	20	119	8	146	119	12	9	119	68
Direction, Lane #	EB 1	WB 1	NB 1	SB 1								
Volume Total (vph)	399	147	277	196								
Volume Left (vph)	76	20	146	9								
Volume Right (vph)	202	8	12	68								
Hadj (s)	-0.23	0.03	0.11	-0.16								
Departure Headway (s)	5.4	6.1	6.0	5.9								
Degree Utilization, x	0.60	0.25	0.46	0.32								
Capacity (veh/h)	632	509	552	545								
Control Delay (s)	16.0	11.1	13.9	11.6								
Approach Delay (s)	16.0	11.1	13.9	11.6								
Approach LOS	C	B	B	B								
Intersection Summary												
Delay			13.9									
HCM Level of Service			B									
Intersection Capacity Utilization			60.7%		ICU Level of Service					B		
Analysis Period (min)			15									










The Village at Bailey Creek
4: Harriett Circle & Midway Road

Future (2022) 'Build'
Timing Plan: PM School Peak

						
Movement	EBL	EBR	NBL	NBT	SBT	SBR
Lane Configurations						
Volume (veh/h)	238	11	15	121	90	209
Sign Control	Stop			Free	Free	
Grade	0%			0%	0%	
Peak Hour Factor	0.90	0.90	0.90	0.90	0.90	0.90
Hourly flow rate (vph)	264	12	17	134	100	232
Pedestrians						
Lane Width (ft)						
Walking Speed (ft/s)						
Percent Blockage						
Right turn flare (veh)						
Median type				None	None	
Median storage (veh)						
Upstream signal (ft)						
pX, platoon unblocked						
vC, conflicting volume	384	216	332			
vC1, stage 1 conf vol						
vC2, stage 2 conf vol						
vCu, unblocked vol	384	216	332			
tC, single (s)	6.4	6.2	4.1			
tC, 2 stage (s)						
tF (s)	3.5	3.3	2.2			
p0 queue free %	57	99	99			
cM capacity (veh/h)	610	824	1227			
Direction, Lane #	EB 1	NB 1	SB 1			
Volume Total	277	151	332			
Volume Left	264	17	0			
Volume Right	12	0	232			
cSH	618	1227	1700			
Volume to Capacity	0.45	0.01	0.20			
Queue Length 95th (ft)	58	1	0			
Control Delay (s)	15.5	1.0	0.0			
Lane LOS	C	A				
Approach Delay (s)	15.5	1.0	0.0			
Approach LOS	C					
Intersection Summary						
Average Delay			5.8			
Intersection Capacity Utilization			39.5%	ICU Level of Service		A
Analysis Period (min)			15			










The Village at Bailey Creek
5: Vandiver Road & Site Drive 2

Future (2022) 'Build'
Timing Plan: PM School Peak

						
Movement	EBT	EBR	WBL	WBT	NBL	NBR
Lane Configurations						
Volume (veh/h)	93	7	21	77	8	24
Sign Control	Free			Free	Stop	
Grade	0%			0%	0%	
Peak Hour Factor	0.90	0.90	0.90	0.90	0.90	0.90
Hourly flow rate (vph)	103	8	23	86	9	27
Pedestrians						
Lane Width (ft)						
Walking Speed (ft/s)						
Percent Blockage						
Right turn flare (veh)						
Median type	None			None		
Median storage veh						
Upstream signal (ft)						
pX, platoon unblocked						
vC, conflicting volume			111		239	107
vC1, stage 1 conf vol						
vC2, stage 2 conf vol						
vCu, unblocked vol			111		239	107
tC, single (s)			4.1		6.4	6.2
tC, 2 stage (s)						
tF (s)			2.2		3.5	3.3
p0 queue free %			98		99	97
cM capacity (veh/h)			1479		737	947
Direction, Lane #	EB 1	WB 1	NB 1			
Volume Total	111	109	36			
Volume Left	0	23	9			
Volume Right	8	0	27			
cSH	1700	1479	884			
Volume to Capacity	0.07	0.02	0.04			
Queue Length 95th (ft)	0	1	3			
Control Delay (s)	0.0	1.7	9.2			
Lane LOS		A	A			
Approach Delay (s)	0.0	1.7	9.2			
Approach LOS			A			
Intersection Summary						
Average Delay			2.0			
Intersection Capacity Utilization			21.9%	ICU Level of Service		A
Analysis Period (min)			15			










The Village at Bailey Creek
6: Site Drive 3 & Crestview Road

Future (2022) 'Build'
Timing Plan: PM School Peak

						
Movement	EBL	EBR	NBL	NBT	SBT	SBR
Lane Configurations						
Volume (veh/h)	9	18	16	160	152	8
Sign Control	Stop			Free	Free	
Grade	0%			0%	0%	
Peak Hour Factor	0.90	0.90	0.90	0.90	0.90	0.90
Hourly flow rate (vph)	10	20	18	178	169	9
Pedestrians						
Lane Width (ft)						
Walking Speed (ft/s)						
Percent Blockage						
Right turn flare (veh)						
Median type				None	None	
Median storage (veh)						
Upstream signal (ft)						
pX, platoon unblocked						
vC, conflicting volume	387	173	178			
vC1, stage 1 conf vol						
vC2, stage 2 conf vol						
vCu, unblocked vol	387	173	178			
tC, single (s)	6.4	6.2	4.1			
tC, 2 stage (s)						
tF (s)	3.5	3.3	2.2			
p0 queue free %	98	98	99			
cM capacity (veh/h)	609	870	1398			
Direction, Lane #	EB 1	NB 1	SB 1			
Volume Total	30	196	178			
Volume Left	10	18	0			
Volume Right	20	0	9			
cSH	761	1398	1700			
Volume to Capacity	0.04	0.01	0.10			
Queue Length 95th (ft)	3	1	0			
Control Delay (s)	9.9	0.8	0.0			
Lane LOS	A	A				
Approach Delay (s)	9.9	0.8	0.0			
Approach LOS	A					
Intersection Summary						
Average Delay			1.1			
Intersection Capacity Utilization			31.1%	ICU Level of Service		A
Analysis Period (min)			15			










The Village at Bailey Creek
7: Harriett Circle & Site Drive 4

Future (2022) 'Build'
Timing Plan: PM School Peak

						
Movement	EBL	EBT	WBT	WBR	SBL	SBR
Lane Configurations						
Volume (veh/h)	12	222	201	23	27	14
Sign Control		Free	Free		Stop	
Grade		0%	0%		0%	
Peak Hour Factor	0.90	0.90	0.90	0.90	0.90	0.90
Hourly flow rate (vph)	13	247	223	26	30	16
Pedestrians						
Lane Width (ft)						
Walking Speed (ft/s)						
Percent Blockage						
Right turn flare (veh)						
Median type		None	None			
Median storage veh						
Upstream signal (ft)						
pX, platoon unblocked						
vC, conflicting volume	249				509	236
vC1, stage 1 conf vol						
vC2, stage 2 conf vol						
vCu, unblocked vol	249				509	236
tC, single (s)	4.1				6.4	6.2
tC, 2 stage (s)						
tF (s)	2.2				3.5	3.3
p0 queue free %	99				94	98
cM capacity (veh/h)	1317				518	803
Direction, Lane #	EB 1	WB 1	SB 1			
Volume Total	260	249	46			
Volume Left	13	0	30			
Volume Right	0	26	16			
cSH	1317	1700	590			
Volume to Capacity	0.01	0.15	0.08			
Queue Length 95th (ft)	1	0	6			
Control Delay (s)	0.5	0.0	11.6			
Lane LOS	A		B			
Approach Delay (s)	0.5	0.0	11.6			
Approach LOS			B			
Intersection Summary						
Average Delay			1.2			
Intersection Capacity Utilization			31.5%	ICU Level of Service	A	
Analysis Period (min)			15			

The Village at Bailey Creek
8: Commercial Access & Crestview Road

Future (2022) 'Build'
Timing Plan: PM School Peak


















						
Movement	EBL	EBR	NBL	NBT	SBT	SBR
Lane Configurations						
Volume (veh/h)	2	8	8	174	168	2
Sign Control	Stop			Free	Free	
Grade	0%			0%	0%	
Peak Hour Factor	0.90	0.90	0.90	0.90	0.90	0.90
Hourly flow rate (vph)	2	9	9	193	187	2
Pedestrians						
Lane Width (ft)						
Walking Speed (ft/s)						
Percent Blockage						
Right turn flare (veh)						
Median type				None	None	
Median storage (veh)						
Upstream signal (ft)						
pX, platoon unblocked						
vC, conflicting volume	399	188	189			
vC1, stage 1 conf vol						
vC2, stage 2 conf vol						
vCu, unblocked vol	399	188	189			
tC, single (s)	6.4	6.2	4.1			
tC, 2 stage (s)						
tF (s)	3.5	3.3	2.2			
p0 queue free %	100	99	99			
cM capacity (veh/h)	603	854	1385			
Direction, Lane #	EB 1	NB 1	SB 1			
Volume Total	11	202	189			
Volume Left	2	9	0			
Volume Right	9	0	2			
cSH	788	1385	1700			
Volume to Capacity	0.01	0.01	0.11			
Queue Length 95th (ft)	1	0	0			
Control Delay (s)	9.6	0.4	0.0			
Lane LOS	A	A				
Approach Delay (s)	9.6	0.4	0.0			
Approach LOS	A					
Intersection Summary						
Average Delay			0.5			
Intersection Capacity Utilization			25.7%	ICU Level of Service		A
Analysis Period (min)			15			

The Village at Bailey Creek

1: Vandiver Road & T.L. Hanna HS Bus Access

















Future (2022) 'Build'

Timing Plan: PM Peak

												
Movement	EBL	EBT	EBR	WBL	WBT	WBR	NBL	NBT	NBR	SBL	SBT	SBR
Lane Configurations												
Volume (veh/h)	5	123	31	12	156	5	18	0	7	3	0	3
Sign Control		Free			Free			Stop			Stop	
Grade		0%			0%			0%			0%	
Peak Hour Factor	0.90	0.90	0.90	0.90	0.90	0.90	0.90	0.90	0.90	0.90	0.90	0.90
Hourly flow rate (vph)	6	137	34	13	173	6	20	0	8	3	0	3
Pedestrians												
Lane Width (ft)												
Walking Speed (ft/s)												
Percent Blockage												
Right turn flare (veh)												
Median type		None			None							
Median storage (veh)												
Upstream signal (ft)												
pX, platoon unblocked												
vC, conflicting volume	179			171			371	371	154	358	385	176
vC1, stage 1 conf vol												
vC2, stage 2 conf vol												
vCu, unblocked vol	179			171			371	371	154	358	385	176
tC, single (s)	4.1			4.1			7.1	6.5	6.2	7.1	6.5	6.2
tC, 2 stage (s)												
tF (s)	2.2			2.2			3.5	4.0	3.3	3.5	4.0	3.3
p0 queue free %	100			99			97	100	99	99	100	100
cM capacity (veh/h)	1397			1406			577	552	892	586	541	867
Direction, Lane #	EB 1	EB 2	WB 1	NB 1	SB 1							
Volume Total	6	171	192	28	7							
Volume Left	6	0	13	20	3							
Volume Right	0	34	6	8	3							
cSH	1397	1700	1406	641	699							
Volume to Capacity	0.00	0.10	0.01	0.04	0.01							
Queue Length 95th (ft)	0	0	1	3	1							
Control Delay (s)	7.6	0.0	0.6	10.9	10.2							
Lane LOS	A		A	B	B							
Approach Delay (s)	0.2		0.6	10.9	10.2							
Approach LOS				B	B							
Intersection Summary												
Average Delay			1.3									
Intersection Capacity Utilization			28.4%		ICU Level of Service				A			
Analysis Period (min)			15									

The Village at Bailey Creek
2: Vandiver Road & Crestview Road

















Future (2022) 'Build'
Timing Plan: PM Peak

																				
Movement	EBL	EBT	EBR	WBL	WBT	WBR	NBL	NBT	NBR	SBL	SBT	SBR								
Lane Configurations																				
Sign Control		Stop			Stop			Stop			Stop									
Volume (vph)	20	29	80	1	21	1	99	153	1	8	178	27								
Peak Hour Factor	0.90	0.90	0.90	0.90	0.90	0.90	0.90	0.90	0.90	0.90	0.90	0.90								
Hourly flow rate (vph)	22	32	89	1	23	1	110	170	1	9	198	30								
Direction, Lane #	EB 1	WB 1	NB 1	SB 1																
Volume Total (vph)	143	26	281	237																
Volume Left (vph)	22	1	110	9																
Volume Right (vph)	89	1	1	30																
Hadj (s)	-0.31	0.02	0.11	-0.03																
Departure Headway (s)	4.9	5.4	4.7	4.6																
Degree Utilization, x	0.19	0.04	0.37	0.31																
Capacity (veh/h)	670	586	731	737																
Control Delay (s)	9.0	8.6	10.5	9.7																
Approach Delay (s)	9.0	8.6	10.5	9.7																
Approach LOS	A	A	B	A																
Intersection Summary																				
Delay			9.8																	
HCM Level of Service			A																	
Intersection Capacity Utilization			49.2%	ICU Level of Service		A														
Analysis Period (min)			15																	

The Village at Bailey Creek
3: Midway Road & Crestview Road










Future (2022) 'Build'

Timing Plan: PM Peak

												
Movement	EBL	EBT	EBR	WBL	WBT	WBR	NBL	NBT	NBR	SBL	SBT	SBR
Lane Configurations												
Sign Control		Stop			Stop			Stop			Stop	
Volume (vph)	86	170	187	11	111	12	158	183	16	8	168	89
Peak Hour Factor	0.90	0.90	0.90	0.90	0.90	0.90	0.90	0.90	0.90	0.90	0.90	0.90
Hourly flow rate (vph)	96	189	208	12	123	13	176	203	18	9	187	99
Direction, Lane #	EB 1	WB 1	NB 1	SB 1								
Volume Total (vph)	492	149	397	294								
Volume Left (vph)	96	12	176	9								
Volume Right (vph)	208	13	18	99								
Hadj (s)	-0.18	0.00	0.10	-0.16								
Departure Headway (s)	6.7	8.0	7.2	7.2								
Degree Utilization, x	0.91	0.33	0.79	0.59								
Capacity (veh/h)	526	398	476	462								
Control Delay (s)	46.0	14.8	32.0	20.1								
Approach Delay (s)	46.0	14.8	32.0	20.1								
Approach LOS	E	B	D	C								
Intersection Summary												
Delay			32.6									
HCM Level of Service			D									
Intersection Capacity Utilization			79.7%		ICU Level of Service					D		
Analysis Period (min)			15									










The Village at Bailey Creek
4: Harriett Circle & Midway Road

Future (2022) 'Build'
Timing Plan: PM Peak

						
Movement	EBL	EBR	NBL	NBT	SBT	SBR
Lane Configurations						
Volume (veh/h)	279	15	22	164	145	213
Sign Control	Stop			Free	Free	
Grade	0%			0%	0%	
Peak Hour Factor	0.90	0.90	0.90	0.90	0.90	0.90
Hourly flow rate (vph)	310	17	24	182	161	237
Pedestrians						
Lane Width (ft)						
Walking Speed (ft/s)						
Percent Blockage						
Right turn flare (veh)						
Median type				None	None	
Median storage (veh)						
Upstream signal (ft)						
pX, platoon unblocked						
vC, conflicting volume	511	279	398			
vC1, stage 1 conf vol						
vC2, stage 2 conf vol						
vCu, unblocked vol	511	279	398			
tC, single (s)	6.4	6.2	4.1			
tC, 2 stage (s)						
tF (s)	3.5	3.3	2.2			
p0 queue free %	39	98	98			
cM capacity (veh/h)	512	759	1161			
Direction, Lane #	EB 1	NB 1	SB 1			
Volume Total	327	207	398			
Volume Left	310	24	0			
Volume Right	17	0	237			
cSH	521	1161	1700			
Volume to Capacity	0.63	0.02	0.23			
Queue Length 95th (ft)	107	2	0			
Control Delay (s)	22.9	1.1	0.0			
Lane LOS	C	A				
Approach Delay (s)	22.9	1.1	0.0			
Approach LOS	C					
Intersection Summary						
Average Delay			8.3			
Intersection Capacity Utilization			50.2%	ICU Level of Service		A
Analysis Period (min)			15			










The Village at Bailey Creek
5: Vandiver Road & Site Drive 2

Future (2022) 'Build'
Timing Plan: PM Peak

						
Movement	EBT	EBR	WBL	WBT	NBL	NBR
Lane Configurations						
Volume (veh/h)	124	9	37	168	5	22
Sign Control	Free			Free	Stop	
Grade	0%			0%	0%	
Peak Hour Factor	0.90	0.90	0.90	0.90	0.90	0.90
Hourly flow rate (vph)	138	10	41	187	6	24
Pedestrians						
Lane Width (ft)						
Walking Speed (ft/s)						
Percent Blockage						
Right turn flare (veh)						
Median type	None			None		
Median storage veh						
Upstream signal (ft)						
pX, platoon unblocked						
vC, conflicting volume			148		412	143
vC1, stage 1 conf vol						
vC2, stage 2 conf vol						
vCu, unblocked vol			148		412	143
tC, single (s)			4.1		6.4	6.2
tC, 2 stage (s)						
tF (s)			2.2		3.5	3.3
p0 queue free %			97		99	97
cM capacity (veh/h)			1434		579	905
Direction, Lane #	EB 1	WB 1	NB 1			
Volume Total	148	228	30			
Volume Left	0	41	6			
Volume Right	10	0	24			
cSH	1700	1434	820			
Volume to Capacity	0.09	0.03	0.04			
Queue Length 95th (ft)	0	2	3			
Control Delay (s)	0.0	1.6	9.6			
Lane LOS		A	A			
Approach Delay (s)	0.0	1.6	9.6			
Approach LOS			A			
Intersection Summary						
Average Delay			1.6			
Intersection Capacity Utilization			31.3%	ICU Level of Service		A
Analysis Period (min)			15			










The Village at Bailey Creek
6: Site Drive 3 & Crestview Road

Future (2022) 'Build'
Timing Plan: PM Peak

						
Movement	EBL	EBR	NBL	NBT	SBT	SBR
Lane Configurations						
Volume (veh/h)	6	15	25	248	240	11
Sign Control	Stop			Free	Free	
Grade	0%			0%	0%	
Peak Hour Factor	0.90	0.90	0.90	0.90	0.90	0.90
Hourly flow rate (vph)	7	17	28	276	267	12
Pedestrians						
Lane Width (ft)						
Walking Speed (ft/s)						
Percent Blockage						
Right turn flare (veh)						
Median type				None	None	
Median storage (veh)						
Upstream signal (ft)						
pX, platoon unblocked						
vC, conflicting volume	604	273	279			
vC1, stage 1 conf vol						
vC2, stage 2 conf vol						
vCu, unblocked vol	604	273	279			
tC, single (s)	6.4	6.2	4.1			
tC, 2 stage (s)						
tF (s)	3.5	3.3	2.2			
p0 queue free %	99	98	98			
cM capacity (veh/h)	452	766	1284			
Direction, Lane #	EB 1	NB 1	SB 1			
Volume Total	23	303	279			
Volume Left	7	28	0			
Volume Right	17	0	12			
cSH	639	1284	1700			
Volume to Capacity	0.04	0.02	0.16			
Queue Length 95th (ft)	3	2	0			
Control Delay (s)	10.8	0.9	0.0			
Lane LOS	B	A				
Approach Delay (s)	10.8	0.9	0.0			
Approach LOS	B					
Intersection Summary						
Average Delay			0.9			
Intersection Capacity Utilization			41.1%	ICU Level of Service		A
Analysis Period (min)			15			










The Village at Bailey Creek
7: Harriett Circle & Site Drive 4

Future (2022) 'Build'
Timing Plan: PM Peak

						
Movement	EBL	EBT	WBT	WBR	SBL	SBR
Lane Configurations						
Volume (veh/h)	14	271	196	39	23	9
Sign Control		Free	Free		Stop	
Grade		0%	0%		0%	
Peak Hour Factor	0.90	0.90	0.90	0.90	0.90	0.90
Hourly flow rate (vph)	16	301	218	43	26	10
Pedestrians						
Lane Width (ft)						
Walking Speed (ft/s)						
Percent Blockage						
Right turn flare (veh)						
Median type		None	None			
Median storage veh						
Upstream signal (ft)						
pX, platoon unblocked						
vC, conflicting volume	261				572	239
vC1, stage 1 conf vol						
vC2, stage 2 conf vol						
vCu, unblocked vol	261				572	239
tC, single (s)	4.1				6.4	6.2
tC, 2 stage (s)						
tF (s)	2.2				3.5	3.3
p0 queue free %	99				95	99
cM capacity (veh/h)	1303				476	799
Direction, Lane #	EB 1	WB 1	SB 1			
Volume Total	317	261	36			
Volume Left	16	0	26			
Volume Right	0	43	10			
cSH	1303	1700	537			
Volume to Capacity	0.01	0.15	0.07			
Queue Length 95th (ft)	1	0	5			
Control Delay (s)	0.5	0.0	12.2			
Lane LOS	A		B			
Approach Delay (s)	0.5	0.0	12.2			
Approach LOS			B			
Intersection Summary						
Average Delay			1.0			
Intersection Capacity Utilization			35.7%	ICU Level of Service	A	
Analysis Period (min)			15			

The Village at Bailey Creek
8: Commercial Access & Crestview Road

Future (2022) 'Build'
Timing Plan: PM Peak

						
Movement	EBL	EBR	NBL	NBT	SBT	SBR
Lane Configurations						
Volume (veh/h)	3	13	11	270	252	3
Sign Control	Stop			Free	Free	
Grade	0%			0%	0%	
Peak Hour Factor	0.90	0.90	0.90	0.90	0.90	0.90
Hourly flow rate (vph)	3	14	12	300	280	3
Pedestrians						
Lane Width (ft)						
Walking Speed (ft/s)						
Percent Blockage						
Right turn flare (veh)						
Median type				None	None	
Median storage veh						
Upstream signal (ft)						
pX, platoon unblocked						
vC, conflicting volume	606	282	283			
vC1, stage 1 conf vol						
vC2, stage 2 conf vol						
vCu, unblocked vol	606	282	283			
tC, single (s)	6.4	6.2	4.1			
tC, 2 stage (s)						
tF (s)	3.5	3.3	2.2			
p0 queue free %	99	98	99			
cM capacity (veh/h)	456	757	1279			
Direction, Lane #	EB 1	NB 1	SB 1			
Volume Total	18	312	283			
Volume Left	3	12	0			
Volume Right	14	0	3			
cSH	674	1279	1700			
Volume to Capacity	0.03	0.01	0.17			
Queue Length 95th (ft)	2	1	0			
Control Delay (s)	10.5	0.4	0.0			
Lane LOS	B	A				
Approach Delay (s)	10.5	0.4	0.0			
Approach LOS	B					
Intersection Summary						
Average Delay			0.5			
Intersection Capacity Utilization			33.1%	ICU Level of Service		A
Analysis Period (min)			15			

CAPACITY ANALYSIS





















(SIGNALIZED)

FUTURE (2022) ‘NO-BUILD’ VOLUMES

The Village at Bailey Creek
3: Midway Road & Crestview Road













Future (2022) 'No-Build' - Signalized

Timing Plan: AM Peak

												
Lane Group	EBL	EBT	EBR	WBL	WBT	WBR	NBL	NBT	NBR	SBL	SBT	SBR
Lane Configurations												
Volume (vph)	155	86	183	26	262	3	184	260	11	2	160	94
Ideal Flow (vphpl)	1900	1900	1900	1900	1900	1900	1900	1900	1900	1900	1900	1900
Lane Width (ft)	11	11	11	10	10	10	11	11	11	11	11	11
Storage Length (ft)	150		0	150		0	150		0	150		0
Storage Lanes	1		0	1		0	1		0	1		0
Taper Length (ft)	150		25	150		25	150		25	150		25
Lane Util. Factor	1.00	1.00	1.00	1.00	1.00	1.00	1.00	1.00	1.00	1.00	1.00	1.00
Frt		0.898			0.998			0.994			0.945	
Flt Protected	0.950			0.950			0.950			0.950		
Satd. Flow (prot)	1711	1617	0	1652	1735	0	1711	1790	0	1711	1702	0
Flt Permitted	0.542			0.535			0.572			0.549		
Satd. Flow (perm)	976	1617	0	930	1735	0	1030	1790	0	989	1702	0
Right Turn on Red			Yes			Yes			Yes			Yes
Satd. Flow (RTOR)		203			1			5			64	
Link Speed (mph)		40			40			35			35	
Link Distance (ft)		186			1156			997			1901	
Travel Time (s)		3.2			19.7			19.4			37.0	
Peak Hour Factor	0.90	0.90	0.90	0.90	0.90	0.90	0.90	0.90	0.90	0.90	0.90	0.90
Adj. Flow (vph)	172	96	203	29	291	3	204	289	12	2	178	104
Shared Lane Traffic (%)												
Lane Group Flow (vph)	172	299	0	29	294	0	204	301	0	2	282	0
Turn Type	Perm			Perm			Perm			Perm		
Protected Phases		4			8			2			6	
Permitted Phases	4			8			2			6		
Detector Phase	4	4		8	8		2	2		6	6	
Switch Phase												
Minimum Initial (s)	7.0	7.0		7.0	7.0		10.0	10.0		10.0	10.0	
Minimum Split (s)	13.0	13.0		13.0	13.0		16.0	16.0		16.0	16.0	
Total Split (s)	29.0	29.0	0.0	29.0	29.0	0.0	31.0	31.0	0.0	31.0	31.0	0.0
Total Split (%)	48.3%	48.3%	0.0%	48.3%	48.3%	0.0%	51.7%	51.7%	0.0%	51.7%	51.7%	0.0%
Yellow Time (s)	4.0	4.0		4.0	4.0		4.0	4.0		4.0	4.0	
All-Red Time (s)	2.0	2.0		2.0	2.0		2.0	2.0		2.0	2.0	
Lost Time Adjust (s)	0.0	-2.0	0.0	0.0	-2.0	0.0	0.0	-2.0	0.0	0.0	-2.0	0.0
Total Lost Time (s)	6.0	4.0	4.0	6.0	4.0	4.0	6.0	4.0	4.0	6.0	4.0	4.0
Lead/Lag												
Lead-Lag Optimize?												
Recall Mode	None	None		None	None		Min	Min		Min	Min	
Act Effct Green (s)	13.5	15.6		13.5	15.6		15.0	17.2		15.0	17.2	
Actuated g/C Ratio	0.33	0.38		0.33	0.38		0.36	0.42		0.36	0.42	
v/c Ratio	0.54	0.41		0.10	0.45		0.55	0.40		0.01	0.38	
Control Delay	19.5	5.7		11.7	12.8		17.8	11.0		10.0	8.8	
Queue Delay	0.0	0.0		0.0	0.0		0.0	0.0		0.0	0.0	
Total Delay	19.5	5.7		11.7	12.8		17.8	11.0		10.0	8.8	
LOS	B	A		B	B		B	B		A	A	
Approach Delay		10.8			12.7			13.8			8.8	
Approach LOS		B			B			B			A	
Queue Length 50th (ft)	28	12		4	42		33	40		0	29	
Queue Length 95th (ft)	96	64		21	126		105	118		4	94	

The Village at Bailey Creek
3: Midway Road & Crestview Road

Future (2022) 'No-Build' - Signalized
Timing Plan: AM Peak

												
Lane Group	EBL	EBT	EBR	WBL	WBT	WBR	NBL	NBT	NBR	SBL	SBT	SBR
Internal Link Dist (ft)		106			1076			917			1821	
Turn Bay Length (ft)	150			150			150			150		
Base Capacity (vph)	582	1120		555	1126		668	1256		642	1211	
Starvation Cap Reductn	0	0		0	0		0	0		0	0	
Spillback Cap Reductn	0	0		0	0		0	0		0	0	
Storage Cap Reductn	0	0		0	0		0	0		0	0	
Reduced v/c Ratio	0.30	0.27		0.05	0.26		0.31	0.24		0.00	0.23	

Intersection Summary

Area Type: Other

Cycle Length: 60

Actuated Cycle Length: 41.4

Natural Cycle: 40

Control Type: Actuated-Uncoordinated

Maximum v/c Ratio: 0.55

Intersection Signal Delay: 11.8

Intersection Capacity Utilization 63.6%

Analysis Period (min) 15

Intersection LOS: B





















ICU Level of Service B

Splits and Phases: 3: Midway Road & Crestview Road

 ø2	 ø4
31 s	29 s
 ø6	 ø8
31 s	29 s













The Village at Bailey Creek
3: Midway Road & Crestview Road

Future (2022) 'No-Build' - Signalized
Timing Plan: PM School Peak

												
Lane Group	EBL	EBT	EBR	WBL	WBT	WBR	NBL	NBT	NBR	SBL	SBT	SBR
Lane Configurations												
Volume (vph)	56	106	169	18	105	2	119	86	11	3	84	47
Ideal Flow (vphpl)	1900	1900	1900	1900	1900	1900	1900	1900	1900	1900	1900	1900
Lane Width (ft)	11	11	11	10	10	10	11	11	11	11	11	11
Storage Length (ft)	150		0	150		0	150		0	150		0
Storage Lanes	1		0	1		0	1		0	1		0
Taper Length (ft)	150		25	150		25	150		25	150		25
Lane Util. Factor	1.00	1.00	1.00	1.00	1.00	1.00	1.00	1.00	1.00	1.00	1.00	1.00
Fr't		0.908			0.997			0.983			0.946	
Flt Protected	0.950			0.950			0.950			0.950		
Satd. Flow (prot)	1711	1635	0	1652	1733	0	1711	1770	0	1711	1703	0
Flt Permitted	0.681			0.559			0.665			0.687		
Satd. Flow (perm)	1226	1635	0	972	1733	0	1197	1770	0	1237	1703	0
Right Turn on Red			Yes			Yes			Yes			Yes
Satd. Flow (RTOR)		169			2			12			52	
Link Speed (mph)		40			40			35			35	
Link Distance (ft)		186			1156			997			1901	
Travel Time (s)		3.2			19.7			19.4			37.0	
Peak Hour Factor	0.90	0.90	0.90	0.90	0.90	0.90	0.90	0.90	0.90	0.90	0.90	0.90
Adj. Flow (vph)	62	118	188	20	117	2	132	96	12	3	93	52
Shared Lane Traffic (%)												
Lane Group Flow (vph)	62	306	0	20	119	0	132	108	0	3	145	0
Turn Type	Perm			Perm			Perm			Perm		
Protected Phases		4			8			2			6	
Permitted Phases	4			8			2			6		
Detector Phase	4	4		8	8		2	2		6	6	
Switch Phase												
Minimum Initial (s)	7.0	7.0		7.0	7.0		10.0	10.0		10.0	10.0	
Minimum Split (s)	13.0	13.0		13.0	13.0		16.0	16.0		16.0	16.0	
Total Split (s)	30.0	30.0	0.0	30.0	30.0	0.0	30.0	30.0	0.0	30.0	30.0	0.0
Total Split (%)	50.0%	50.0%	0.0%	50.0%	50.0%	0.0%	50.0%	50.0%	0.0%	50.0%	50.0%	0.0%
Yellow Time (s)	4.0	4.0		4.0	4.0		4.0	4.0		4.0	4.0	
All-Red Time (s)	2.0	2.0		2.0	2.0		2.0	2.0		2.0	2.0	
Lost Time Adjust (s)	0.0	-2.0	0.0	0.0	-2.0	0.0	0.0	-2.0	0.0	0.0	-2.0	0.0
Total Lost Time (s)	6.0	4.0	4.0	6.0	4.0	4.0	6.0	4.0	4.0	6.0	4.0	4.0
Lead/Lag												
Lead-Lag Optimize?												
Recall Mode	None	None		None	None		Min	Min		Min	Min	
Act Effct Green (s)	9.1	11.1		9.1	11.1		10.7	12.8		10.7	12.8	
Actuated g/C Ratio	0.28	0.35		0.28	0.35		0.33	0.40		0.33	0.40	
v/c Ratio	0.18	0.45		0.07	0.20		0.33	0.15		0.01	0.20	
Control Delay	9.9	6.2		8.9	8.1		11.5	7.0		8.3	5.9	
Queue Delay	0.0	0.0		0.0	0.0		0.0	0.0		0.0	0.0	
Total Delay	9.9	6.2		8.9	8.1		11.5	7.0		8.3	5.9	
LOS	A	A		A	A		B	A		A	A	
Approach Delay		6.8			8.2			9.5			6.0	
Approach LOS		A			A			A			A	
Queue Length 50th (ft)	7	15		2	12		14	9		0	8	
Queue Length 95th (ft)	26	55		12	37		52	34		4	37	

The Village at Bailey Creek
3: Midway Road & Crestview Road

Future (2022) 'No-Build' - Signalized
Timing Plan: PM School Peak

												
Lane Group	EBL	EBT	EBR	WBL	WBT	WBR	NBL	NBT	NBR	SBL	SBT	SBR
Internal Link Dist (ft)		106			1076			917			1821	
Turn Bay Length (ft)	150			150			150			150		
Base Capacity (vph)	982	1417		778	1475		959	1508		991	1457	
Starvation Cap Reductn	0	0		0	0		0	0		0	0	
Spillback Cap Reductn	0	0		0	0		0	0		0	0	
Storage Cap Reductn	0	0		0	0		0	0		0	0	
Reduced v/c Ratio	0.06	0.22		0.03	0.08		0.14	0.07		0.00	0.10	

Intersection Summary

Area Type: Other

Cycle Length: 60

Actuated Cycle Length: 32

Natural Cycle: 40

Control Type: Actuated-Uncoordinated

Maximum v/c Ratio: 0.45

Intersection Signal Delay: 7.6





Intersection Capacity Utilization 42.6%

Analysis Period (min) 15

Intersection LOS: A

ICU Level of Service A





















Splits and Phases: 3: Midway Road & Crestview Road

 ø2	 ø4
30 s	30 s
 ø6	 ø8
30 s	30 s

The Village at Bailey Creek
3: Midway Road & Crestview Road













Future (2022) 'No-Build' - Signalized

Timing Plan: PM Peak

												
Lane Group	EBL	EBT	EBR	WBL	WBT	WBR	NBL	NBT	NBR	SBL	SBT	SBR
Lane Configurations												
Volume (vph)	72	168	179	11	107	5	144	140	16	3	140	78
Ideal Flow (vphpl)	1900	1900	1900	1900	1900	1900	1900	1900	1900	1900	1900	1900
Lane Width (ft)	11	11	11	10	10	10	11	11	11	11	11	11
Storage Length (ft)	150		0	150		0	150		0	150		0
Storage Lanes	1		0	1		0	1		0	1		0
Taper Length (ft)	150		25	150		25	150		25	150		25
Lane Util. Factor	1.00	1.00	1.00	1.00	1.00	1.00	1.00	1.00	1.00	1.00	1.00	1.00
Frt		0.923			0.993			0.984			0.946	
Flt Protected	0.950			0.950			0.950			0.950		
Satd. Flow (prot)	1711	1662	0	1652	1726	0	1711	1772	0	1711	1703	0
Flt Permitted	0.677			0.438			0.608			0.647		
Satd. Flow (perm)	1219	1662	0	761	1726	0	1095	1772	0	1165	1703	0
Right Turn on Red			Yes			Yes			Yes			Yes
Satd. Flow (RTOR)		109			5			13			61	
Link Speed (mph)		40			40			35			35	
Link Distance (ft)		186			1156			997			1901	
Travel Time (s)		3.2			19.7			19.4			37.0	
Peak Hour Factor	0.90	0.90	0.90	0.90	0.90	0.90	0.90	0.90	0.90	0.90	0.90	0.90
Adj. Flow (vph)	80	187	199	12	119	6	160	156	18	3	156	87
Shared Lane Traffic (%)												
Lane Group Flow (vph)	80	386	0	12	125	0	160	174	0	3	243	0
Turn Type	Perm			Perm			Perm			Perm		
Protected Phases		4			8			2			6	
Permitted Phases	4			8			2			6		
Detector Phase	4	4		8	8		2	2		6	6	
Switch Phase												
Minimum Initial (s)	7.0	7.0		7.0	7.0		10.0	10.0		10.0	10.0	
Minimum Split (s)	13.0	13.0		13.0	13.0		16.0	16.0		16.0	16.0	
Total Split (s)	29.0	29.0	0.0	29.0	29.0	0.0	31.0	31.0	0.0	31.0	31.0	0.0
Total Split (%)	48.3%	48.3%	0.0%	48.3%	48.3%	0.0%	51.7%	51.7%	0.0%	51.7%	51.7%	0.0%
Yellow Time (s)	4.0	4.0		4.0	4.0		4.0	4.0		4.0	4.0	
All-Red Time (s)	2.0	2.0		2.0	2.0		2.0	2.0		2.0	2.0	
Lost Time Adjust (s)	0.0	-2.0	0.0	0.0	-2.0	0.0	0.0	-2.0	0.0	0.0	-2.0	0.0
Total Lost Time (s)	6.0	4.0	4.0	6.0	4.0	4.0	6.0	4.0	4.0	6.0	4.0	4.0
Lead/Lag												
Lead-Lag Optimize?												
Recall Mode	None	None		None	None		Min	Min		Min	Min	
Act Effct Green (s)	12.5	14.6		12.5	14.6		12.8	14.9		12.8	14.9	
Actuated g/C Ratio	0.33	0.38		0.33	0.38		0.34	0.39		0.34	0.39	
v/c Ratio	0.20	0.55		0.05	0.19		0.43	0.25		0.01	0.34	
Control Delay	10.7	9.9		9.6	8.5		15.4	9.4		10.3	8.6	
Queue Delay	0.0	0.0		0.0	0.0		0.0	0.0		0.0	0.0	
Total Delay	10.7	9.9		9.6	8.5		15.4	9.4		10.3	8.6	
LOS	B	A		A	A		B	A		B	A	
Approach Delay		10.0			8.6			12.3			8.6	
Approach LOS		B			A			B			A	
Queue Length 50th (ft)	10	34		1	13		22	19		0	22	
Queue Length 95th (ft)	39	118		10	48		81	67		5	81	

The Village at Bailey Creek
3: Midway Road & Crestview Road

Future (2022) 'No-Build' - Signalized
Timing Plan: PM Peak

												
Lane Group	EBL	EBT	EBR	WBL	WBT	WBR	NBL	NBT	NBR	SBL	SBT	SBR
Internal Link Dist (ft)		106			1076			917			1821	
Turn Bay Length (ft)	150			150			150			150		
Base Capacity (vph)	829	1230		518	1247		802	1377		854	1334	
Starvation Cap Reductn	0	0		0	0		0	0		0	0	
Spillback Cap Reductn	0	0		0	0		0	0		0	0	
Storage Cap Reductn	0	0		0	0		0	0		0	0	
Reduced v/c Ratio	0.10	0.31		0.02	0.10		0.20	0.13		0.00	0.18	

Intersection Summary

Area Type: Other

Cycle Length: 60

Actuated Cycle Length: 38

Natural Cycle: 40

Control Type: Actuated-Uncoordinated

Maximum v/c Ratio: 0.55

Intersection Signal Delay: 10.2





Intersection Capacity Utilization 50.3%

Analysis Period (min) 15

Intersection LOS: B

ICU Level of Service A

Splits and Phases: 3: Midway Road & Crestview Road





















 ø2	 ø4
31 s	29 s
 ø6	 ø8
31 s	29 s

FUTURE (2022) 'BUILD' VOLUMES

The Village at Bailey Creek
3: Midway Road & Crestview Road

Future (2022) 'Build' - Signalized













Timing Plan: AM Peak

												
Lane Group	EBL	EBT	EBR	WBL	WBT	WBR	NBL	NBT	NBR	SBL	SBT	SBR
Lane Configurations												
Volume (vph)	161	89	200	26	263	6	190	268	11	7	186	106
Ideal Flow (vphpl)	1900	1900	1900	1900	1900	1900	1900	1900	1900	1900	1900	1900
Lane Width (ft)	11	11	11	10	10	10	11	11	11	11	11	11
Storage Length (ft)	150		0	150		0	150		0	150		0
Storage Lanes	1		0	1		0	1		0	1		0
Taper Length (ft)	150		25	150		25	150		25	150		25
Lane Util. Factor	1.00	1.00	1.00	1.00	1.00	1.00	1.00	1.00	1.00	1.00	1.00	1.00
Frts		0.896			0.996			0.994			0.946	
Flt Protected	0.950			0.950			0.950			0.950		
Satd. Flow (prot)	1711	1613	0	1652	1732	0	1711	1790	0	1711	1703	0
Flt Permitted	0.526			0.496			0.520			0.537		
Satd. Flow (perm)	947	1613	0	862	1732	0	936	1790	0	967	1703	0
Right Turn on Red			Yes			Yes			Yes			Yes
Satd. Flow (RTOR)		222			2			5			64	
Link Speed (mph)		40			40			35			35	
Link Distance (ft)		186			1156			997			532	
Travel Time (s)		3.2			19.7			19.4			10.4	
Peak Hour Factor	0.90	0.90	0.90	0.90	0.90	0.90	0.90	0.90	0.90	0.90	0.90	0.90
Adj. Flow (vph)	179	99	222	29	292	7	211	298	12	8	207	118
Shared Lane Traffic (%)												
Lane Group Flow (vph)	179	321	0	29	299	0	211	310	0	8	325	0
Turn Type	Perm			Perm			Perm			Perm		
Protected Phases		4			8			2			6	
Permitted Phases	4			8			2			6		
Detector Phase	4	4		8	8		2	2		6	6	
Switch Phase												
Minimum Initial (s)	7.0	7.0		7.0	7.0		10.0	10.0		10.0	10.0	
Minimum Split (s)	13.0	13.0		13.0	13.0		16.0	16.0		16.0	16.0	
Total Split (s)	28.0	28.0	0.0	28.0	28.0	0.0	32.0	32.0	0.0	32.0	32.0	0.0
Total Split (%)	46.7%	46.7%	0.0%	46.7%	46.7%	0.0%	53.3%	53.3%	0.0%	53.3%	53.3%	0.0%
Yellow Time (s)	4.0	4.0		4.0	4.0		4.0	4.0		4.0	4.0	
All-Red Time (s)	2.0	2.0		2.0	2.0		2.0	2.0		2.0	2.0	
Lost Time Adjust (s)	0.0	-2.0	0.0	0.0	-2.0	0.0	0.0	-2.0	0.0	0.0	-2.0	0.0
Total Lost Time (s)	6.0	4.0	4.0	6.0	4.0	4.0	6.0	4.0	4.0	6.0	4.0	4.0
Lead/Lag												
Lead-Lag Optimize?												
Recall Mode	None	None		None	None		Min	Min		Min	Min	
Act Effct Green (s)	14.0	16.1		14.0	16.1		16.4	18.6		16.4	18.6	
Actuated g/C Ratio	0.32	0.37		0.32	0.37		0.38	0.43		0.38	0.43	
v/c Ratio	0.58	0.43		0.10	0.46		0.59	0.40		0.02	0.42	
Control Delay	22.1	6.1		12.7	13.8		19.7	10.9		9.7	9.4	
Queue Delay	0.0	0.0		0.0	0.0		0.0	0.0		0.0	0.0	
Total Delay	22.1	6.1		12.7	13.8		19.7	10.9		9.7	9.4	
LOS	C	A		B	B		B	B		A	A	
Approach Delay		11.8			13.7			14.5			9.4	
Approach LOS		B			B			B			A	
Queue Length 50th (ft)	33	15		5	49		37	45		1	38	
Queue Length 95th (ft)	104	69		22	133		112	117		8	108	

The Village at Bailey Creek
3: Midway Road & Crestview Road

Future (2022) 'Build' - Signalized

Timing Plan: AM Peak

												
Lane Group	EBL	EBT	EBR	WBL	WBT	WBR	NBL	NBT	NBR	SBL	SBT	SBR
Internal Link Dist (ft)		106			1076			917			452	
Turn Bay Length (ft)	150			150			150			150		
Base Capacity (vph)	517	1051		471	1033		604	1246		625	1204	
Starvation Cap Reductn	0	0		0	0		0	0		0	0	
Spillback Cap Reductn	0	0		0	0		0	0		0	0	
Storage Cap Reductn	0	0		0	0		0	0		0	0	
Reduced v/c Ratio	0.35	0.31		0.06	0.29		0.35	0.25		0.01	0.27	

Intersection Summary

Area Type: Other

Cycle Length: 60

Actuated Cycle Length: 43.3

Natural Cycle: 40

Control Type: Actuated-Uncoordinated

Maximum v/c Ratio: 0.59

Intersection Signal Delay: 12.5





Intersection Capacity Utilization 66.6%

Analysis Period (min) 15

Intersection LOS: B





















ICU Level of Service C

Splits and Phases: 3: Midway Road & Crestview Road

 ø2	 ø4
32 s	28 s
 ø6	 ø8
32 s	28 s













The Village at Bailey Creek
3: Midway Road & Crestview Road

Future (2022) 'Build' - Signalized
Timing Plan: PM School Peak

												
Lane Group	EBL	EBT	EBR	WBL	WBT	WBR	NBL	NBT	NBR	SBL	SBT	SBR
Lane Configurations												
Volume (vph)	68	109	182	18	107	7	131	107	11	8	107	61
Ideal Flow (vphpl)	1900	1900	1900	1900	1900	1900	1900	1900	1900	1900	1900	1900
Lane Width (ft)	11	11	11	10	10	10	11	11	11	11	11	11
Storage Length (ft)	150		0	150		0	150		0	150		0
Storage Lanes	1		0	1		0	1		0	1		0
Taper Length (ft)	150		25	150		25	150		25	150		25
Lane Util. Factor	1.00	1.00	1.00	1.00	1.00	1.00	1.00	1.00	1.00	1.00	1.00	1.00
Fr't		0.906			0.991			0.986			0.945	
Flt Protected	0.950			0.950			0.950			0.950		
Satd. Flow (prot)	1711	1631	0	1652	1723	0	1711	1775	0	1711	1702	0
Flt Permitted	0.676			0.526			0.640			0.673		
Satd. Flow (perm)	1217	1631	0	914	1723	0	1152	1775	0	1212	1702	0
Right Turn on Red			Yes			Yes			Yes			Yes
Satd. Flow (RTOR)		177			7			11			61	
Link Speed (mph)		40			40			35			35	
Link Distance (ft)		186			1156			997			532	
Travel Time (s)		3.2			19.7			19.4			10.4	
Peak Hour Factor	0.90	0.90	0.90	0.90	0.90	0.90	0.90	0.90	0.90	0.90	0.90	0.90
Adj. Flow (vph)	76	121	202	20	119	8	146	119	12	9	119	68
Shared Lane Traffic (%)												
Lane Group Flow (vph)	76	323	0	20	127	0	146	131	0	9	187	0
Turn Type	Perm			Perm			Perm			Perm		
Protected Phases		4			8			2			6	
Permitted Phases	4			8			2			6		
Detector Phase	4	4		8	8		2	2		6	6	
Switch Phase												
Minimum Initial (s)	7.0	7.0		7.0	7.0		10.0	10.0		10.0	10.0	
Minimum Split (s)	13.0	13.0		13.0	13.0		16.0	16.0		16.0	16.0	
Total Split (s)	30.0	30.0	0.0	30.0	30.0	0.0	30.0	30.0	0.0	30.0	30.0	0.0
Total Split (%)	50.0%	50.0%	0.0%	50.0%	50.0%	0.0%	50.0%	50.0%	0.0%	50.0%	50.0%	0.0%
Yellow Time (s)	4.0	4.0		4.0	4.0		4.0	4.0		4.0	4.0	
All-Red Time (s)	2.0	2.0		2.0	2.0		2.0	2.0		2.0	2.0	
Lost Time Adjust (s)	0.0	-2.0	0.0	0.0	-2.0	0.0	0.0	-2.0	0.0	0.0	-2.0	0.0
Total Lost Time (s)	6.0	4.0	4.0	6.0	4.0	4.0	6.0	4.0	4.0	6.0	4.0	4.0
Lead/Lag												
Lead-Lag Optimize?												
Recall Mode	None	None		None	None		Min	Min		Min	Min	
Act Effct Green (s)	9.5	11.5		9.5	11.5		11.3	13.4		11.3	13.4	
Actuated g/C Ratio	0.29	0.35		0.29	0.35		0.34	0.40		0.34	0.40	
v/c Ratio	0.22	0.47		0.08	0.21		0.37	0.18		0.02	0.26	
Control Delay	10.9	6.7		9.6	8.4		12.2	7.4		8.5	6.3	
Queue Delay	0.0	0.0		0.0	0.0		0.0	0.0		0.0	0.0	
Total Delay	10.9	6.7		9.6	8.4		12.2	7.4		8.5	6.3	
LOS	B	A		A	A		B	A		A	A	
Approach Delay		7.5			8.6			9.9			6.4	
Approach LOS		A			A			A			A	
Queue Length 50th (ft)	9	16		2	13		17	11		1	12	
Queue Length 95th (ft)	33	63		13	43		60	42		8	48	

The Village at Bailey Creek
3: Midway Road & Crestview Road

Future (2022) 'Build' - Signalized
Timing Plan: PM School Peak

												
Lane Group	EBL	EBT	EBR	WBL	WBT	WBR	NBL	NBT	NBR	SBL	SBT	SBR
Internal Link Dist (ft)		106			1076			917			452	
Turn Bay Length (ft)	150			150			150			150		
Base Capacity (vph)	904	1347		679	1388		856	1431		901	1382	
Starvation Cap Reductn	0	0		0	0		0	0		0	0	
Spillback Cap Reductn	0	0		0	0		0	0		0	0	
Storage Cap Reductn	0	0		0	0		0	0		0	0	
Reduced v/c Ratio	0.08	0.24		0.03	0.09		0.17	0.09		0.01	0.14	

Intersection Summary

Area Type: Other

Cycle Length: 60

Actuated Cycle Length: 33.1

Natural Cycle: 40

Control Type: Actuated-Uncoordinated

Maximum v/c Ratio: 0.47

Intersection Signal Delay: 8.1





Intersection Capacity Utilization 44.6%

Analysis Period (min) 15

Intersection LOS: A

ICU Level of Service A





















Splits and Phases: 3: Midway Road & Crestview Road

 ø2	 ø4
30 s	30 s
 ø6	 ø8
30 s	30 s

The Village at Bailey Creek
3: Midway Road & Crestview Road

Future (2022) 'Build' - Signalized













Timing Plan: PM Peak

												
Lane Group	EBL	EBT	EBR	WBL	WBT	WBR	NBL	NBT	NBR	SBL	SBT	SBR
Lane Configurations												
Volume (vph)	86	170	187	11	111	12	158	183	16	8	168	89
Ideal Flow (vphpl)	1900	1900	1900	1900	1900	1900	1900	1900	1900	1900	1900	1900
Lane Width (ft)	11	11	11	10	10	10	11	11	11	11	11	11
Storage Length (ft)	150		0	150		0	150		0	150		0
Storage Lanes	1		0	1		0	1		0	1		0
Taper Length (ft)	150		25	150		25	150		25	150		25
Lane Util. Factor	1.00	1.00	1.00	1.00	1.00	1.00	1.00	1.00	1.00	1.00	1.00	1.00
Friction		0.921			0.986			0.988			0.948	
Flt Protected	0.950			0.950			0.950			0.950		
Satd. Flow (prot)	1711	1658	0	1652	1714	0	1711	1779	0	1711	1707	0
Flt Permitted	0.670			0.412			0.572			0.620		
Satd. Flow (perm)	1206	1658	0	716	1714	0	1030	1779	0	1116	1707	0
Right Turn on Red			Yes			Yes			Yes			Yes
Satd. Flow (RTOR)		107			10			10			61	
Link Speed (mph)		40			40			35			35	
Link Distance (ft)		186			1156			997			532	
Travel Time (s)		3.2			19.7			19.4			10.4	
Peak Hour Factor	0.90	0.90	0.90	0.90	0.90	0.90	0.90	0.90	0.90	0.90	0.90	0.90
Adj. Flow (vph)	96	189	208	12	123	13	176	203	18	9	187	99
Shared Lane Traffic (%)												
Lane Group Flow (vph)	96	397	0	12	136	0	176	221	0	9	286	0
Turn Type	Perm			Perm			Perm			Perm		
Protected Phases		4			8			2			6	
Permitted Phases	4			8			2			6		
Detector Phase	4	4		8	8		2	2		6	6	
Switch Phase												
Minimum Initial (s)	7.0	7.0		7.0	7.0		10.0	10.0		10.0	10.0	
Minimum Split (s)	13.0	13.0		13.0	13.0		16.0	16.0		16.0	16.0	
Total Split (s)	27.0	27.0	0.0	27.0	27.0	0.0	33.0	33.0	0.0	33.0	33.0	0.0
Total Split (%)	45.0%	45.0%	0.0%	45.0%	45.0%	0.0%	55.0%	55.0%	0.0%	55.0%	55.0%	0.0%
Yellow Time (s)	4.0	4.0		4.0	4.0		4.0	4.0		4.0	4.0	
All-Red Time (s)	2.0	2.0		2.0	2.0		2.0	2.0		2.0	2.0	
Lost Time Adjust (s)	0.0	-2.0	0.0	0.0	-2.0	0.0	0.0	-2.0	0.0	0.0	-2.0	0.0
Total Lost Time (s)	6.0	4.0	4.0	6.0	4.0	4.0	6.0	4.0	4.0	6.0	4.0	4.0
Lead/Lag												
Lead-Lag Optimize?												
Recall Mode	None	None		None	None		Min	Min		Min	Min	
Act Effect Green (s)	12.7	14.8		12.7	14.8		14.0	16.1		14.0	16.1	
Actuated g/C Ratio	0.32	0.38		0.32	0.38		0.36	0.41		0.36	0.41	
v/c Ratio	0.25	0.58		0.05	0.21		0.48	0.30		0.02	0.39	
Control Delay	12.4	11.3		10.9	9.4		16.0	9.6		9.6	8.8	
Queue Delay	0.0	0.0		0.0	0.0		0.0	0.0		0.0	0.0	
Total Delay	12.4	11.3		10.9	9.4		16.0	9.6		9.6	8.8	
LOS	B	B		B	A		B	A		A	A	
Approach Delay		11.5			9.5			12.4			8.9	
Approach LOS		B			A			B			A	
Queue Length 50th (ft)	13	39		2	15		26	26		1	29	
Queue Length 95th (ft)	49	135		11	55		86	80		9	91	

The Village at Bailey Creek
3: Midway Road & Crestview Road

Future (2022) 'Build' - Signalized

Timing Plan: PM Peak

												
Lane Group	EBL	EBT	EBR	WBL	WBT	WBR	NBL	NBT	NBR	SBL	SBT	SBR
Internal Link Dist (ft)		106			1076			917			452	
Turn Bay Length (ft)	150			150			150			150		
Base Capacity (vph)	681	1066		404	1064		748	1390		810	1345	
Starvation Cap Reductn	0	0		0	0		0	0		0	0	
Spillback Cap Reductn	0	0		0	0		0	0		0	0	
Storage Cap Reductn	0	0		0	0		0	0		0	0	
Reduced v/c Ratio	0.14	0.37		0.03	0.13		0.24	0.16		0.01	0.21	

Intersection Summary

Area Type: Other

Cycle Length: 60

Actuated Cycle Length: 39.4

Natural Cycle: 40

Control Type: Actuated-Uncoordinated

Maximum v/c Ratio: 0.58

Intersection Signal Delay: 11.0

Intersection Capacity Utilization 65.0%

Analysis Period (min) 15

Intersection LOS: B

ICU Level of Service C

Splits and Phases: 3: Midway Road & Crestview Road

 ø2	 ø4
33 s	27 s
 ø6	 ø8
33 s	27 s

CAPACITY ANALYSIS

(ROUNDAABOUT)

FUTURE (2022) ‘NO-BUILD’ VOLUMES

LANE SUMMARY

Site: AM-Crestview Road & Midway Road

AM - Crestview Road and Midway Road Roundabout

Lane Use and Performance																
	Demand Flows			Total veh/ft	HV %	Cap veh/h	Deg. Satn v/c	Lane Util. %	Average Delay sec	Level of Service	95% Back of Queue		Lane Length ft	SL Type	Cap. Adj. %	Prob. Block %
	L	T	R								Vehicles	Distance				
	veh/h	veh/h	veh/h								veh	ft				
South: Crestview Road																
Lane 1	206	289	12	507	2.0	838	0.604	100	13.7	LOS B	4.1	105.1	1000	–	0.0	0.0
Approach	206	289	12	507	2.0		0.604		13.7	LOS B	4.1	105.1				
East: Midway Road																
Lane 1	30	291	3	324	2.0	560	0.579	100	17.8	LOS C	3.1	79.5	250	–	0.0	0.0
Approach	30	291	3	324	2.0		0.579		17.8	LOS C	3.1	79.5				
North: Crestview Road																
Lane 1	3	178	104	286	2.0	647	0.441	100	12.1	LOS B	2.1	52.5	1000	–	0.0	0.0
Approach	3	178	104	286	2.0		0.441		12.1	LOS B	2.1	52.5				
West: Midway Road																
Lane 1	173	96	203	472	2.0	892	0.529	100	11.1	LOS B	3.0	76.6	1000	–	0.0	0.0
Approach	173	96	203	472	2.0		0.529		11.1	LOS B	3.0	76.6				
Intersection				1589	2.0		0.604		13.5	LOS B	4.1	105.1				

Level of Service (LOS) Method: Delay & v/c (HCM 2010).

Roundabout LOS Method: Same as Sign Control.

Lane LOS values are based on average delay and v/c ratio (degree of saturation) per lane.

LOS F will result if v/c > irrespective of lane delay value (does not apply for approaches and intersection).

Intersection and Approach LOS values are based on average delay for all lanes (v/c not used as specified in HCM 2010).

Roundabout Capacity Model: US HCM 2010.

HCM Delay Model used. Geometric Delay not included.

Processed: Tuesday, March 03, 2015 9:27:47 AM

SIDRA INTERSECTION 5.1.13.2093

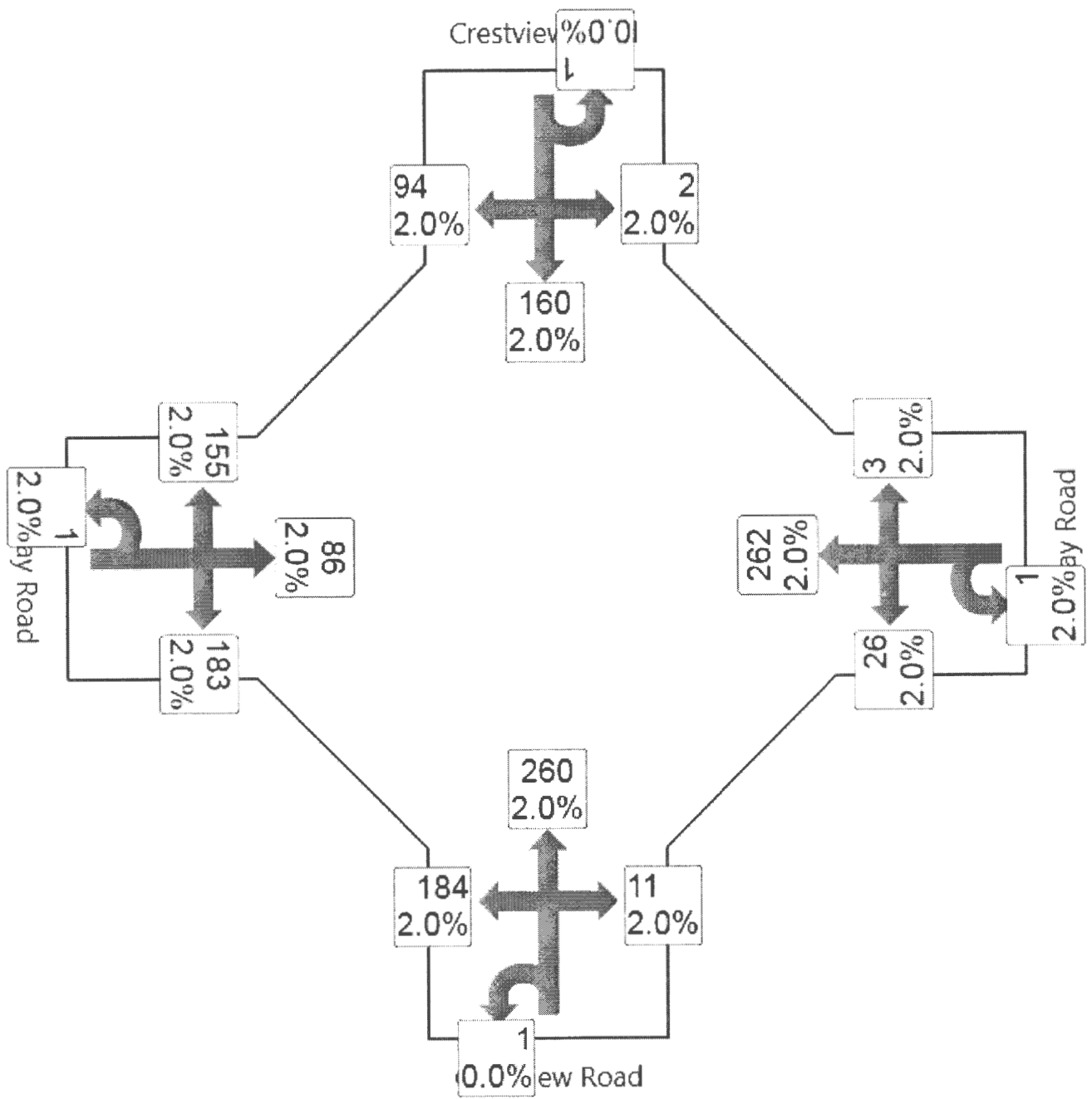
Project: W:\2015 Projects\15020 The Village at Bailey Creek - Anderson, SC\IRKA Traffic\TIA\Analysis\15020 (no-build AM).sip

8000474, RAMEY KEMP AND ASSOCIATES, FLOATING

Copyright © 2000-2011 Akcelik and Associates Pty Ltd

www.sidrasolutions.com

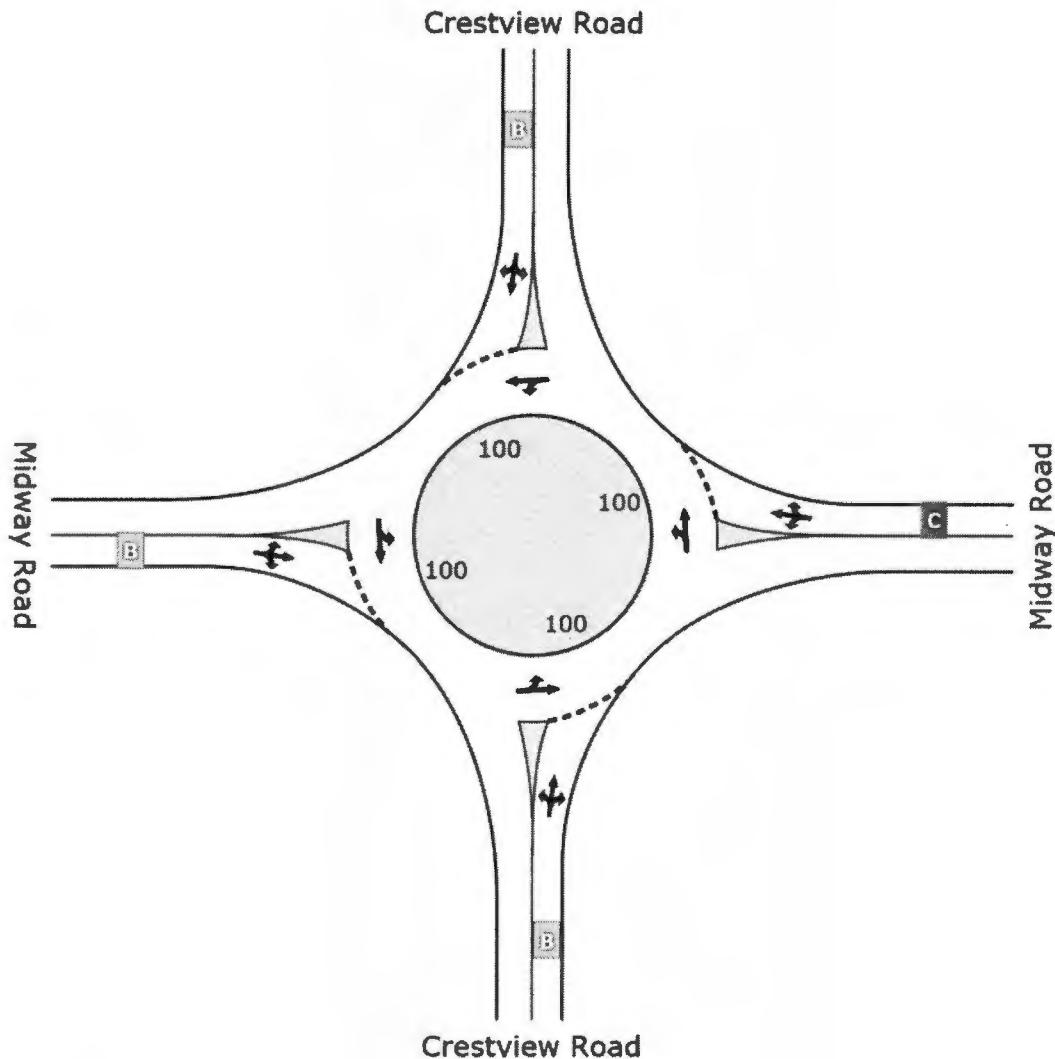
SIDRA
INTERSECTION



LEVEL OF SERVICE SUMMARY

Site: AM-Crestview Road & Midway Road
Road

AM - Crestview Road and Midway Road
Roundabout



	South	East	North	West	Intersection
LOS	B	C	B	B	B

Level of Service (LOS) Method: Delay & v/c (HCM 2010).

Roundabout LOS Method: Same as Sign Control.

Lane LOS values are based on average delay and v/c ratio (degree of saturation) per lane.

LOS F will result if v/c > irrespective of lane delay value (does not apply for approaches and intersection).

Intersection and Approach LOS values are based on average delay for all lanes (v/c not used as specified in HCM 2010).

HCM Delay Model used. Geometric Delay not included.

LANE SUMMARY

Site: PM School Dismissal-
Crestview Road & Midway Road

PM School Peak - Crestview Road and Midway Road
Roundabout

Lane Use and Performance																
	Demand Flows			Total	HV	Cap.	Deg.	Lane	Average	Level of	95% Back of Queue	Lane	SL	Cap.	Prob.	
	L	T	R													
	veh/h	veh/h	veh/h													veh/h
							v/c	%	sec			veh	ft	ft		%
South: Crestview Road																
Lane 1	133	96	12	241	2.0	916	0.263	100	6.6	LOS A	1.1	27.7	1000	–	0.0	0.0
Approach	133	96	12	241	2.0		0.263		6.6	LOS A	1.1	27.7				
East: Midway Road																
Lane 1	21	117	2	140	2.0	822	0.170	100	6.1	LOS A	0.6	16.0	250	–	0.0	0.0
Approach	21	117	2	140	2.0		0.170		6.1	LOS A	0.6	16.0				
North: Crestview Road																
Lane 1	4	93	52	150	2.0	840	0.179	100	6.1	LOS A	0.7	17.0	1000	–	0.0	0.0
Approach	4	93	52	150	2.0		0.179		6.1	LOS A	0.7	17.0				
West: Midway Road																
Lane 1	63	118	188	369	2.0	980	0.376	100	7.8	LOS A	1.8	46.5	1000	–	0.0	0.0
Approach	63	118	188	369	2.0		0.376		7.8	LOS A	1.8	46.5				
Intersection				900	2.0		0.376		6.9	LOS A	1.8	46.5				

Level of Service (LOS) Method: Delay & v/c (HCM 2010).

Roundabout LOS Method: Same as Sign Control.

Lane LOS values are based on average delay and v/c ratio (degree of saturation) per lane.

LOS F will result if v/c > irrespective of lane delay value (does not apply for approaches and intersection).

Intersection and Approach LOS values are based on average delay for all lanes (v/c not used as specified in HCM 2010).

Roundabout Capacity Model: US HCM 2010.

HCM Delay Model used. Geometric Delay not included.

Processed: Tuesday, March 03, 2015 2:10:22 PM

SIDRA INTERSECTION 5.1.13.2093

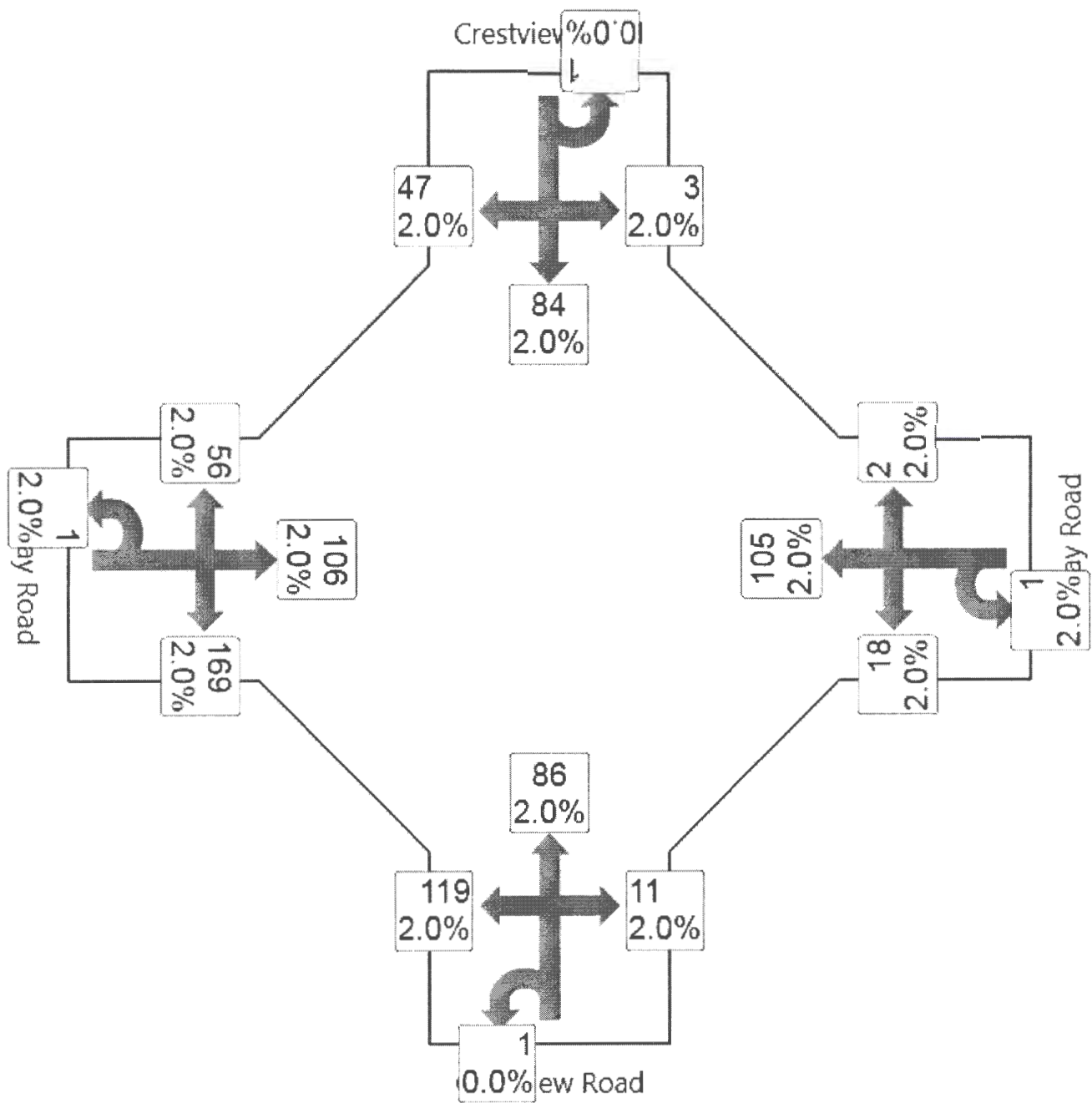
Project: W:\2015 Projects\15020 The Village at Bailey Creek - Anderson, SC\RKATraffic\TIA\Analysis\15020 (no-build SD).sip

8000474, RAMEY KEMP AND ASSOCIATES, FLOATING

Copyright © 2000-2011 Akcelik and Associates Pty Ltd

www.sidrasolutions.com

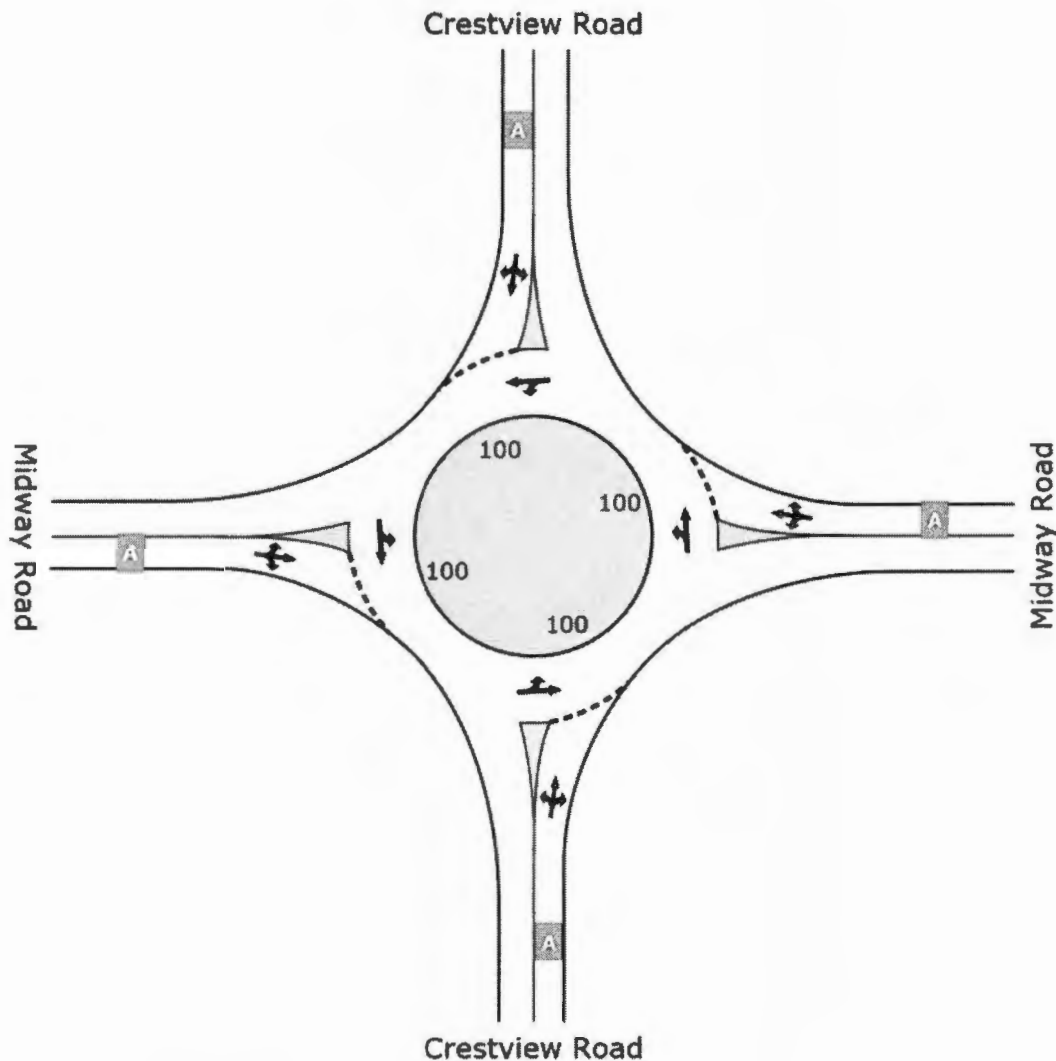
SIDRA
INTERSECTION



LEVEL OF SERVICE SUMMARY

Site: PM School Dismissal-
Crestview Road & Midway Road

PM School Peak - Crestview Road and Midway Road
Roundabout



	South	East	North	West	Intersection
LOS	A	A	A	A	A

Level of Service (LOS) Method: Delay & v/c (HCM 2010).

Roundabout LOS Method: Same as Sign Control.

Lane LOS values are based on average delay and v/c ratio (degree of saturation) per lane.

LOS F will result if v/c > irrespective of lane delay value (does not apply for approaches and intersection).

Intersection and Approach LOS values are based on average delay for all lanes (v/c not used as specified in HCM 2010).

HCM Delay Model used. Geometric Delay not included.

LANE SUMMARY

Site: PM-Crestview Road & Midway Road

PM - Crestview Road and Midway Road Roundabout

Lane Use and Performance																
	Demand Flows			Total	HV	Cap	Deg. Satn	Lane Util.	Average Delay	Level of Service	95% Back of Queue Vehicles	Back of Queue Distance	Lane Length	SL Type	Cap. Adj.	Prob. Block
	L	T	R													
	veh/h	veh/h	veh/h	veh/h	%	veh/h	v/c	%	sec		veh	ft	ft		%	%
South: Crestview Road																
Lane 1	161	156	18	334	2.0	838	0.399	100	9.1	LOS A	1.8	46.6	1000	—	0.0	0.0
Approach	161	156	18	334	2.0		0.399		9.1	LOS A	1.8	46.6				
East: Midway Road																
Lane 1	13	119	6	138	2.0	738	0.187	100	6.9	LOS A	0.7	17.3	250	—	0.0	0.0
Approach	13	119	6	138	2.0		0.187		6.9	LOS A	0.7	17.3				
North: Crestview Road																
Lane 1	4	156	87	247	2.0	821	0.301	100	7.8	LOS A	1.2	31.6	1000	—	0.0	0.0
Approach	4	156	87	247	2.0		0.301		7.8	LOS A	1.2	31.6				
West: Midway Road																
Lane 1	81	187	199	467	2.0	927	0.503	100	10.3	LOS B	2.8	71.1	1000	—	0.0	0.0
Approach	81	187	199	467	2.0		0.503		10.3	LOS B	2.8	71.1				
Intersection				1186	2.0		0.503		9.0	LOS A	2.8	71.1				

Level of Service (LOS) Method: Delay & v/c (HCM 2010).

Roundabout LOS Method: Same as Sign Control.

Lane LOS values are based on average delay and v/c ratio (degree of saturation) per lane.

LOS F will result if v/c > irrespective of lane delay value (does not apply for approaches and intersection).

Intersection and Approach LOS values are based on average delay for all lanes (v/c not used as specified in HCM 2010).

Roundabout Capacity Model: US HCM 2010.

HCM Delay Model used. Geometric Delay not included.

Processed: Tuesday, March 03, 2015 2:09:09 PM

SIDRA INTERSECTION 5.1.13.2093

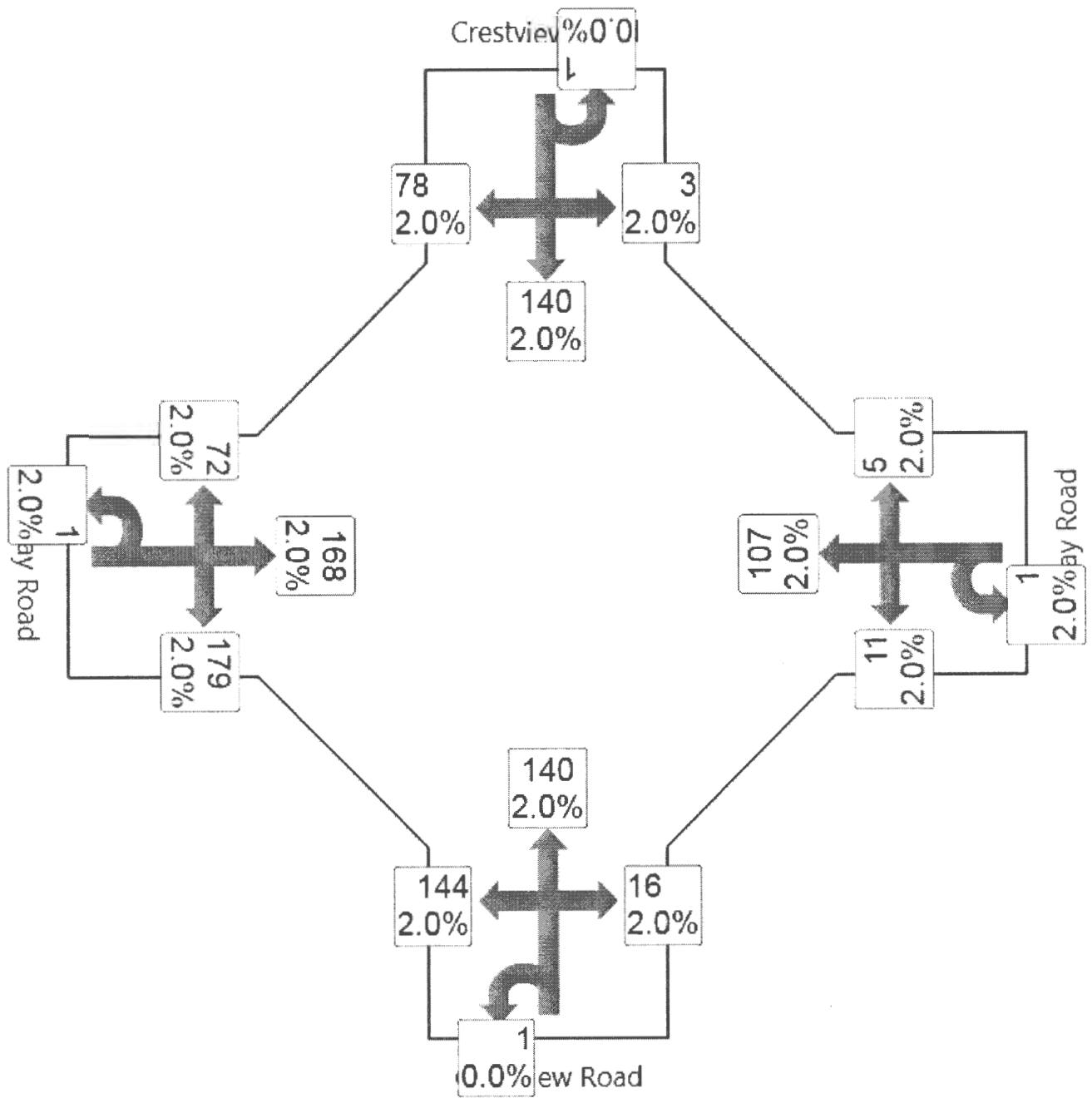
Project: W:\2015 Projects\15020 The Village at Bailey Creek - Anderson, SC\IRKA Traffic\TIA\Analysis\15020 (no-build PM).sip

8000474, RAMEY KEMP AND ASSOCIATES, FLOATING

Copyright © 2000-2011 Akcelik and Associates Pty Ltd

www.sidrasolutions.com

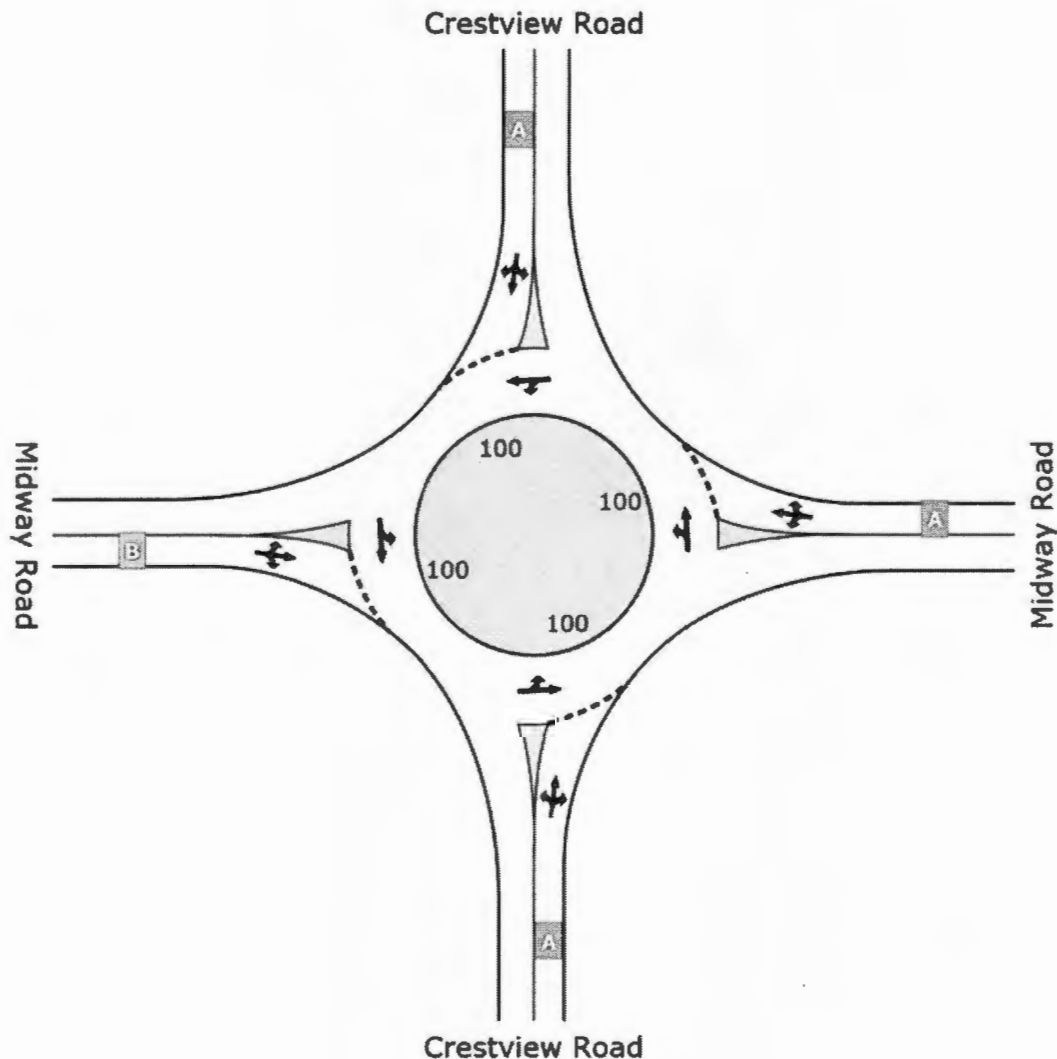
SIDRA
INTERSECTION



LEVEL OF SERVICE SUMMARY

Site: PM-Crestview Road & Midway Road
Road

PM - Crestview Road and Midway Road
Roundabout



	South	East	North	West	Intersection
LOS	A	A	A	B	A

Level of Service (LOS) Method: Delay & v/c (HCM 2010).

Roundabout LOS Method: Same as Sign Control.

Lane LOS values are based on average delay and v/c ratio (degree of saturation) per lane.

LOS F will result if v/c > irrespective of lane delay value (does not apply for approaches and intersection).

Intersection and Approach LOS values are based on average delay for all lanes (v/c not used as specified in HCM 2010).

HCM Delay Model used. Geometric Delay not included.

FUTURE (2022) ‘BUILD’ VOLUMES

LANE SUMMARY

Site: AM-Crestview Road & Midway Road

AM - Crestview Road and Midway Road Roundabout

Lane Use and Performance																
	Demand Flows			Total	HV	Cap	Deg. Satn	Lane Util.	Average Delay	Level of Service	95% Back of Queue Vehicles	Back of Queue Distance	Lane Length	SL Type	Cap Adj.	Prob. Block
	L	T	R													
	veh/h	veh/h	veh/h	veh/h	%	veh/h	v/c	%	sec		veh	ft	ft		%	%
South: Crestview Road																
Lane 1	212	298	12	522	2.0	825	0.633	100	14.7	LOS B	4.6	116.8	1000	—	0.0	0.0
Approach	212	298	12	522	2.0		0.633		14.7	LOS B	4.6	116.8				
East: Midway Road																
Lane 1	30	292	7	329	2.0	547	0.601	100	19.0	LOS C	3.3	84.1	250	—	0.0	0.0
Approach	30	292	7	329	2.0		0.601		19.0	LOS C	3.3	84.1				
North: Crestview Road																
Lane 1	9	207	118	333	2.0	642	0.520	100	14.1	LOS B	2.7	69.4	1000	—	0.0	0.0
Approach	9	207	118	333	2.0		0.520		14.1	LOS B	2.7	69.4				
West: Midway Road																
Lane 1	180	99	222	501	2.0	861	0.582	100	12.7	LOS B	3.8	96.4	1000	—	0.0	0.0
Approach	180	99	222	501	2.0		0.582		12.7	LOS B	3.8	96.4				
Intersection				1686	2.0		0.633		14.8	LOS B	4.6	116.8				

Level of Service (LOS) Method: Delay & v/c (HCM 2010).

Roundabout LOS Method: Same as Sign Control.

Lane LOS values are based on average delay and v/c ratio (degree of saturation) per lane.

LOS F will result if v/c > irrespective of lane delay value (does not apply for approaches and intersection).

Intersection and Approach LOS values are based on average delay for all lanes (v/c not used as specified in HCM 2010).

Roundabout Capacity Model: US HCM 2010.

HCM Delay Model used. Geometric Delay not included.

Processed: Thursday, March 05, 2015 8:24:57 AM

SIDRA INTERSECTION 5.1.13.2093

Project: W:\2015 Projects\15020 The Village at Bailey Creek - Anderson, SC\RKA Traffic\TIA\Analysis\15020 (build

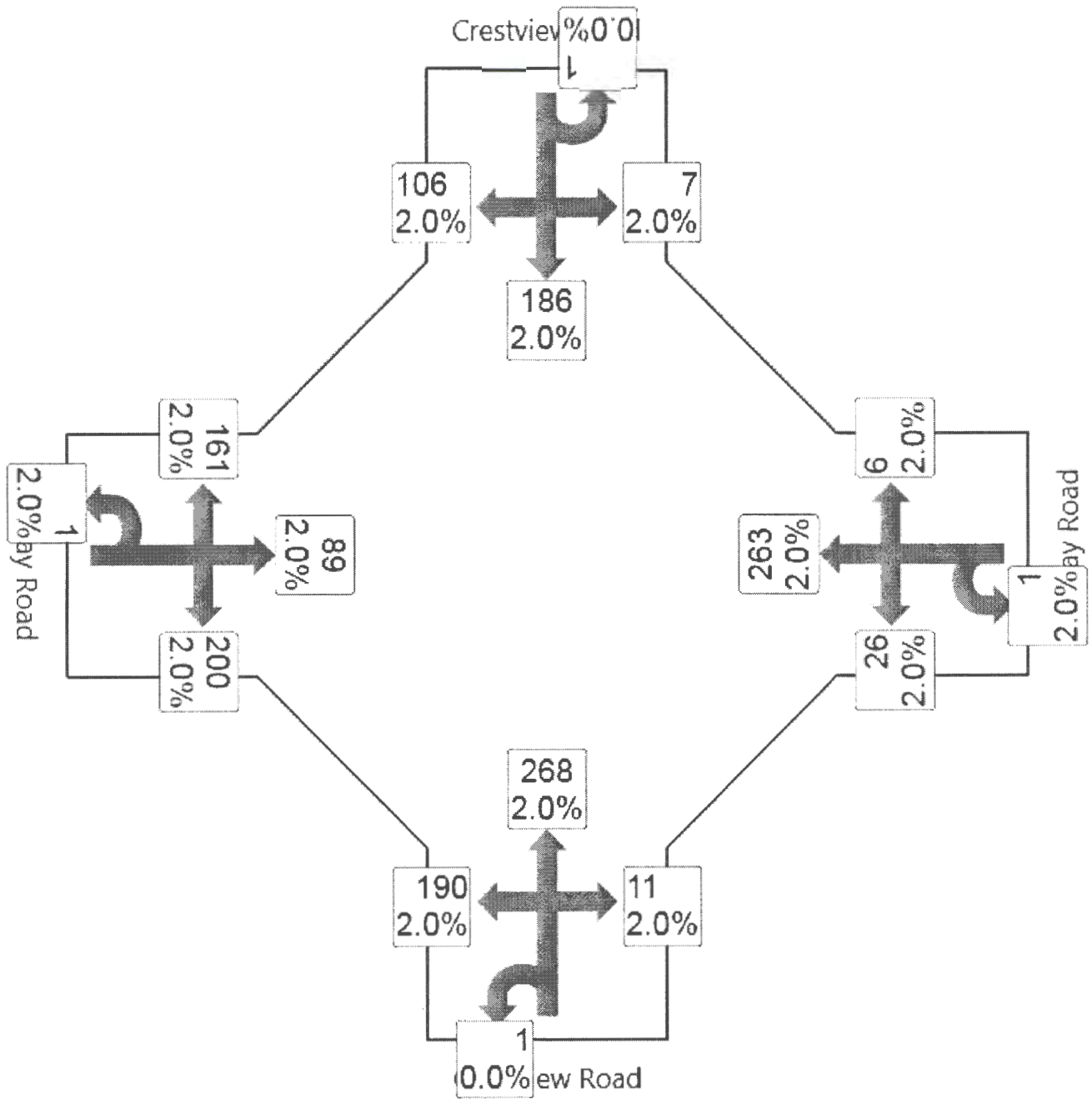
AM).sip

8000474, RAMEY KEMP AND ASSOCIATES, FLOATING

Copyright © 2000-2011 Akcelik and Associates Pty Ltd

www.sidrasolutions.com

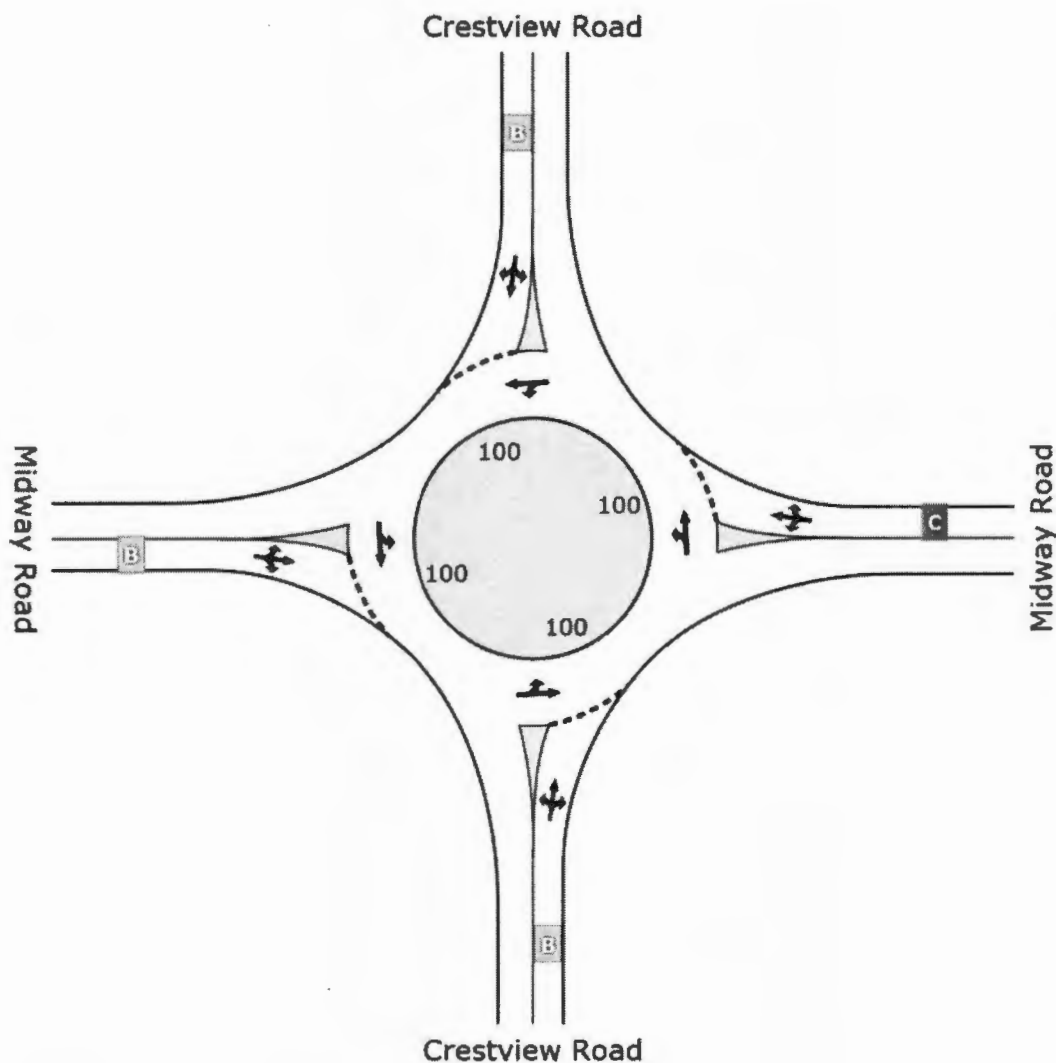
SIDRA
INTERSECTION



LEVEL OF SERVICE SUMMARY

Site: AM-Crestview Road & Midway Road
Road

AM - Crestview Road and Midway Road
Roundabout



	South	East	North	West	Intersection
LOS	B	C	B	B	B

Level of Service (LOS) Method: Delay & v/c (HCM 2010).

Roundabout LOS Method: Same as Sign Control.

Lane LOS values are based on average delay and v/c ratio (degree of saturation) per lane.

LOS F will result if $v/c >$ irrespective of lane delay value (does not apply for approaches and intersection).

Intersection and Approach LOS values are based on average delay for all lanes (v/c not used as specified in HCM 2010).

HCM Delay Model used. Geometric Delay not included.

LANE SUMMARY

Site: PM School Dismissal-
Crestview Road & Midway Road

PM School Peak
- Crestview Road and Midway Road
Roundabout

Lane Use and Performance																	
	Demand Flows			Total	HV %	Cap. veh/h	Deg. Satn v/c	Lane Util. %	Average Delay sec	Level of Service	95% Back of Queue Vehicles veh	Back of Queue Distance ft	Lane Length ft	SL Type	Cap. Adj. %	Prob. Block. %	
	L veh/h	T veh/h	R veh/h														
South: Crestview Road																	
Lane 1	147	119	12	278	2.0	895	0.310	100	7.4	LOS A	1.3	34.0	1000	–	0.0	0.0	
Approach	147	119	12	278	2.0		0.310		7.4	LOS A	1.3	34.0					
East: Midway Road																	
Lane 1	21	119	8	148	2.0	781	0.189	100	6.6	LOS A	0.7	17.8	250	–	0.0	0.0	
Approach	21	119	8	148	2.0		0.189		6.6	LOS A	0.7	17.8					
North: Crestview Road																	
Lane 1	10	119	68	197	2.0	826	0.238	100	6.9	LOS A	0.9	23.7	1000	–	0.0	0.0	
Approach	10	119	68	197	2.0		0.238		6.9	LOS A	0.9	23.7					
West: Midway Road																	
Lane 1	77	121	202	400	2.0	950	0.421	100	8.6	LOS A	2.1	54.2	1000	–	0.0	0.0	
Approach	77	121	202	400	2.0		0.421		8.6	LOS A	2.1	54.2					
Intersection				1022	2.0		0.421		7.7	LOS A	2.1	54.2					

Level of Service (LOS) Method: Delay & v/c (HCM 2010).

Roundabout LOS Method: Same as Sign Control.

Lane LOS values are based on average delay and v/c ratio (degree of saturation) per lane.

LOS F will result if v/c > irrespective of lane delay value (does not apply for approaches and intersection).

Intersection and Approach LOS values are based on average delay for all lanes (v/c not used as specified in HCM 2010).

Roundabout Capacity Model: US HCM 2010.

HCM Delay Model used. Geometric Delay not included.

Processed: Tuesday, March 03, 2015 2:05:32 PM

SIDRA INTERSECTION 5.1.13.2093

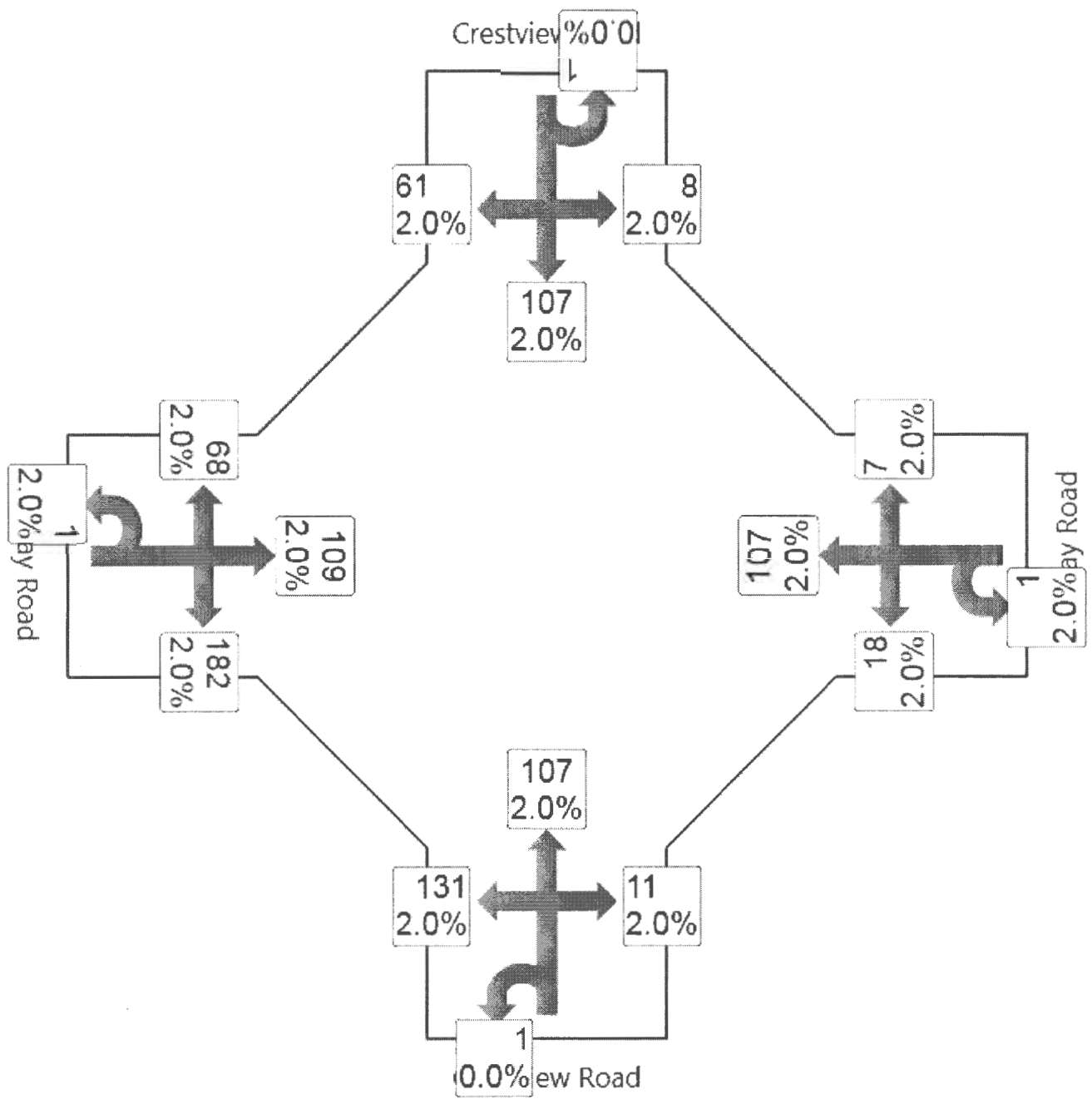
Project: W:\2015 Projects\15020 The Village at Bailey Creek - Anderson, SC\IRKA Traffic\TIA\Analysis\15020 (build SD).sip

8000474, RAMEY KEMP AND ASSOCIATES, FLOATING

Copyright © 2000-2011 Akcelik and Associates Pty Ltd

www.sidrasolutions.com

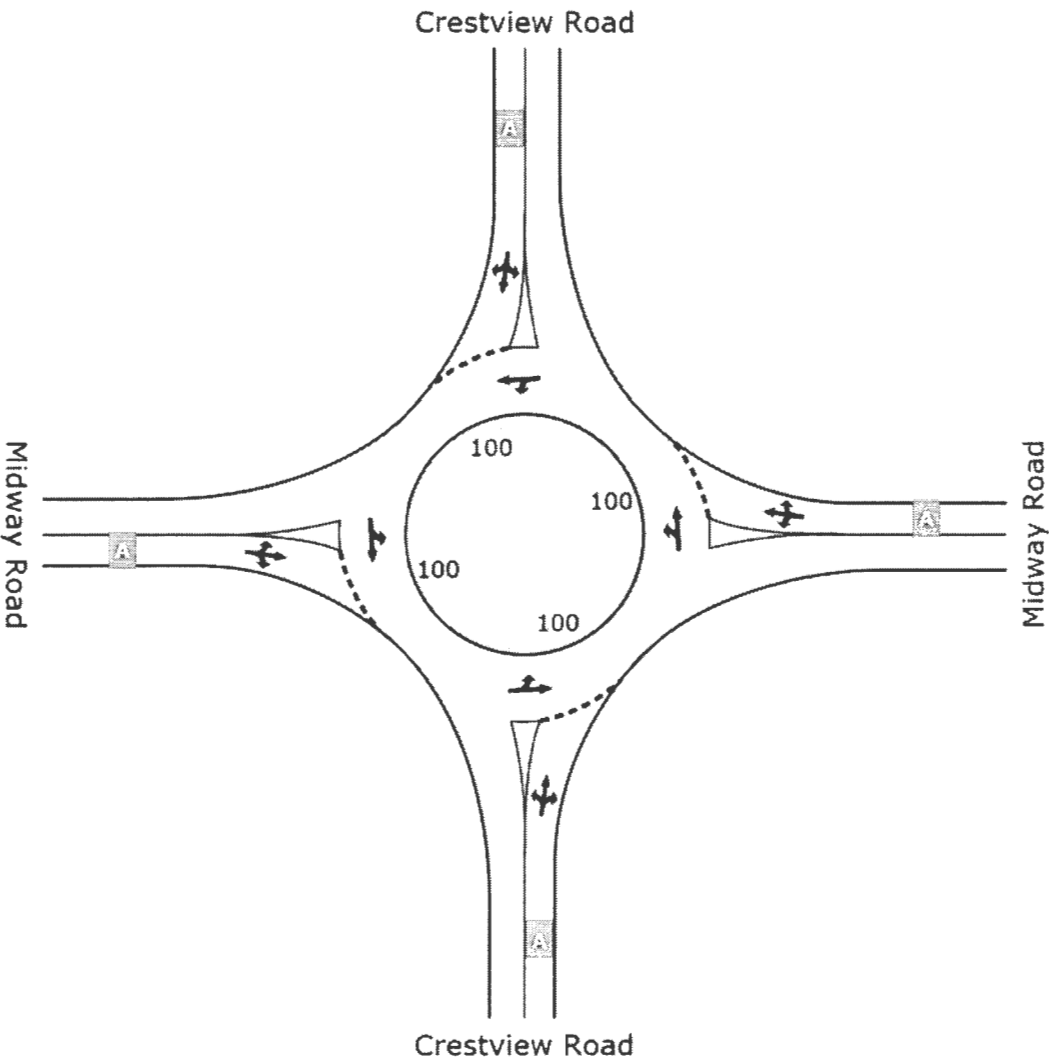
SIDRA
INTERSECTION



LEVEL OF SERVICE SUMMARY

Site: PM School Dismissal-
Crestview Road & Midway Road

PM School Peak
- Crestview Road and Midway Road
Roundabout



	South	East	North	West	Intersection
LOS	A	A	A	A	A

Level of Service (LOS) Method: Delay & v/c (HCM 2010).
Roundabout LOS Method: Same as Sign Control.
Lane LOS values are based on average delay and v/c ratio (degree of saturation) per lane.
LOS F will result if v/c > irrespective of lane delay value (does not apply for approaches and intersection).
Intersection and Approach LOS values are based on average delay for all lanes (v/c not used as specified in HCM 2010).
HCM Delay Model used. Geometric Delay not included.

LANE SUMMARY

Site: PM-Crestview Road & Midway Road

PM - Crestview Road and Midway Road Roundabout

Lane Use and Performance																
	Demand Flows			Total veh/h	HV %	Cap. veh/h	Deg. Satn v/c	Lane Util. %	Average Delay sec	Level of Service	95% Back of Queue Vehicles veh	Distance ft	Lane Length ft	SL Type	Cap. Adj. %	Prob. Block. %
	L veh/h	T veh/h	R veh/h													
South: Crestview Road																
Lane 1	177	203	18	398	2.0	819	0.486	100	10.9	LOS B	2.6	65.3	1000	—	0.0	0.0
Approach	177	203	18	398	2.0		0.486		10.9	LOS B	2.6	65.3				
East: Midway Road																
Lane 1	13	123	13	150	2.0	681	0.220	100	7.9	LOS A	0.8	20.5	250	—	0.0	0.0
Approach	13	123	13	150	2.0		0.220		7.9	LOS A	0.8	20.5				
North: Crestview Road																
Lane 1	10	187	99	296	2.0	804	0.368	100	8.9	LOS A	1.6	40.8	1000	—	0.0	0.0
Approach	10	187	99	296	2.0		0.368		8.9	LOS A	1.6	40.8				
West: Midway Road																
Lane 1	97	189	208	493	2.0	893	0.552	100	11.6	LOS B	3.3	84.6	1000	—	0.0	0.0
Approach	97	189	208	493	2.0		0.552		11.6	LOS B	3.3	84.6				
Intersection				1337	2.0		0.552		10.4	LOS B	3.3	84.6				

Level of Service (LOS) Method: Delay & v/c (HCM 2010).

Roundabout LOS Method: Same as Sign Control.

Lane LOS values are based on average delay and v/c ratio (degree of saturation) per lane.

LOS F will result if v/c > irrespective of lane delay value (does not apply for approaches and intersection).

Intersection and Approach LOS values are based on average delay for all lanes (v/c not used as specified in HCM 2010).

Roundabout Capacity Model: US HCM 2010.

HCM Delay Model used. Geometric Delay not included.

Processed: Tuesday, March 03, 2015 2:07:15 PM

SIDRA INTERSECTION 5.1.13.2093

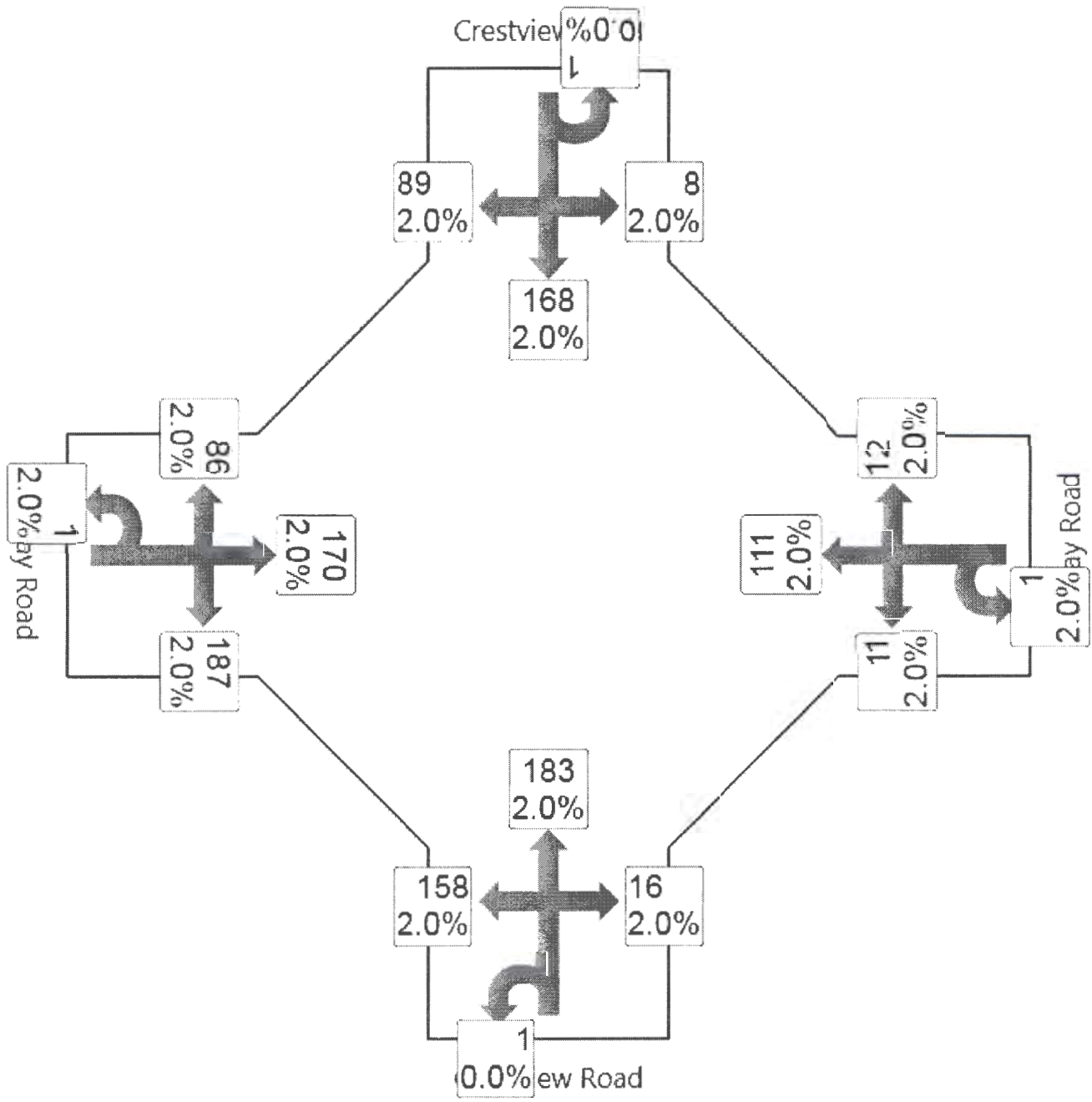
Project: W:\2015 Projects\15020 The Village at Bailey Creek - Anderson, SC\IRKA Traffic\TIA\Analysis\15020 (build PM).sip

8000474, RAMEY KEMP AND ASSOCIATES, FLOATING

Copyright © 2000-2011 Akcelik and Associates Pty Ltd

www.sidrasolutions.com

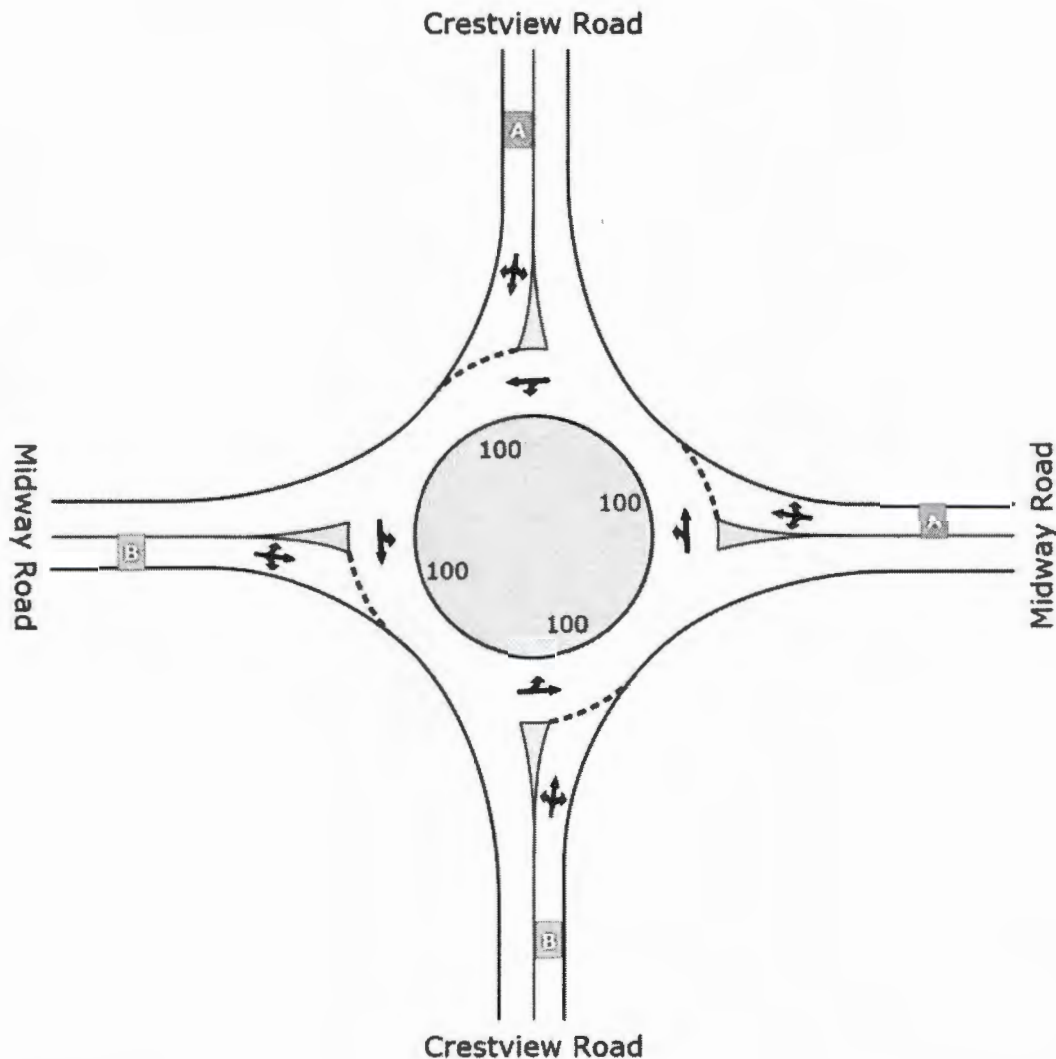
SIDRA
INTERSECTION



LEVEL OF SERVICE SUMMARY

Site: PM-Crestview Road & Midway Road
Road

PM - Crestview Road and Midway Road
Roundabout



	South	East	North	West	Intersection
LOS	B	A	A	B	B

Level of Service (LOS) Method: Delay & v/c (HCM 2010).

Roundabout LOS Method: Same as Sign Control.

Lane LOS values are based on average delay and v/c ratio (degree of saturation) per lane.

LOS F will result if v/c > irrespective of lane delay value (does not apply for approaches and intersection).

Intersection and Approach LOS values are based on average delay for all lanes (v/c not used as specified in HCM 2010).

HCM Delay Model used. Geometric Delay not included.

TRAFFIC SIGNAL WARRANT ANALYSIS

TRAFFIC CALCULATIONS

2:30 AM	1			0		
2:45 AM	0	1	0.000937	0	0	0
3:00 AM	0			0		
3:15 AM	0			2		
3:30 AM	0			0		
3:45 AM	1	1	0.000937	0	2	0.001874
4:00 AM	0			2		
4:15 AM	0			1		
4:30 AM	0			0		
4:45 AM	0	0	0	2	5	0.004686
5:00 AM	2			0		
5:15 AM	0			0		
5:30 AM	0			4		
5:45 AM	2	4	0.003749	3	7	0.00656
6:00 AM	0			5		
6:15 AM	2			10		
6:30 AM	2			7		
6:45 AM	2	6	0.005623	21	43	0.0403
7:00 AM	10			42		
7:15 AM	8			38		
7:30 AM	18			18		
7:45 AM	7	43	0.0403	5	103	0.096532
8:00 AM	9			8		
8:15 AM	3			14		
8:30 AM	2			6		
8:45 AM	2	16	0.014995	10	38	0.035614
9:00 AM	6			8		
9:15 AM	10			10		
9:30 AM	8			7		
9:45 AM	2	26	0.024367	6	31	0.029053
10:00 AM	3			6		
10:15 AM	2			8		
10:30 AM	10			10		
10:45 AM	5	20	0.018744	4	28	0.026242
11:00 AM	4			2		
11:15 AM	5			4		
11:30 AM	4			8		
11:45 AM	2	15	0.014058	3	17	0.015933
12:00 PM	10			7		
12:15 PM	6			4		
12:30 PM	7			5		
12:45 PM	2	25	0.02343	4	20	0.018744
1:00 PM	10			4		
1:15 PM	12			9		
1:30 PM	8			5		
1:45 PM	3	33	0.030928	6	24	0.022493
2:00 PM	6			8		
2:15 PM	4			4		
2:30 PM	16			6		
2:45 PM	3	29	0.027179	0	18	0.01687
3:00 PM	5			2		
3:15 PM	8			10		
3:30 PM	14			12		
3:45 PM	14	41	0.038425	7	31	0.029053
4:00 PM	6			8		
4:15 PM	20			2		
4:30 PM	16			8		
4:45 PM	15	57	0.053421	9	27	0.025305
5:00 PM	10			9		
5:15 PM	17			9		
5:30 PM	22			11		
5:45 PM	13	62	0.058107	14	43	0.0403
6:00 PM	18			8		
6:15 PM	17			14		
6:30 PM	10			6		
6:45 PM	11	56	0.052484	1	29	0.027179
7:00 PM	10			12		
7:15 PM	10			6		
7:30 PM	10			9		
7:45 PM	9	39	0.036551	2	29	0.027179
8:00 PM	9			5		
8:15 PM	6			2		
8:30 PM	4			0		

190	168
301	239
501	323
381	285
454	365
274	259

MAJOR	MINOR
588	342
401	217
185	120
196	122
183	167
206	180
218	193
346	275
576	371
438	327
521	419
315	297

NB Left	NB Thru	NB Right	SB Left	SB Thru	SB Right	EB Left	EB Thru	EB Right
10%	15%		3%	15%	7%	7%	2%	10%
8%	22%		5%	22%	3%	5%	2%	8%
8%	22%		5%	22%	3%	5%	2%	8%
8%	22%		5%	22%	3%	5%	2%	8%
8%	22%		5%	22%	3%	5%	2%	8%
8%	22%		5%	22%	3%	5%	2%	8%
8%	22%		5%	22%	3%	5%	2%	8%
10%	15%		3%	15%	7%	7%	2%	10%
8%	22%		5%	22%	3%	5%	2%	8%
8%	22%		5%	22%	3%	5%	2%	8%
8%	22%		5%	22%	3%	5%	2%	8%
8%	22%		5%	22%	3%	5%	2%	8%

[illegible]

MAJOR	MINOR
692	386
448	231
234	135
249	138

10.
b.

ORDINANCE NO. 2015-011

AN ORDINANCE AUTHORIZING THE EXECUTION AND DELIVERY OF ONE OR MORE INCENTIVE AGREEMENTS BY AND AMONG ANDERSON COUNTY, SOUTH CAROLINA, AND A COMPANY KNOWN TO THE COUNTY AS PROJECT MACHINE, AS SPONSOR, AND ONE OR MORE EXISTING OR TO-BE-FORMED OR ACQUIRED SUBSIDIARIES, OR AFFILIATED OR RELATED ENTITIES AND CERTAIN SPONSOR AFFILIATES, TO PROVIDE FOR A FEE IN LIEU OF *AD VALOREM* TAXES INCENTIVE; TO PROVIDE FOR THE INCLUSION OF THE PROJECT IN A MULTI-COUNTY BUSINESS OR INDUSTRIAL PARK; TO PROVIDE FOR SPECIAL SOURCE REVENUE CREDITS; TO PROVIDE FOR THE ADDITION OF ONE OR MORE SPONSOR AFFILIATES; AND OTHER RELATED MATTERS. (TITLE ONLY)

10.
C.

ORDINANCE NO. 2015-012

AN ORDINANCE AUTHORIZING THE EXECUTION AND DELIVERY OF ONE OR MORE INCENTIVE AGREEMENTS BY AND AMONG ANDERSON COUNTY, SOUTH CAROLINA, AND A COMPANY KNOWN TO THE COUNTY AS PROJECT MACHINE, AS SPONSOR, AND ONE OR MORE EXISTING OR TO-BE-FORMED OR ACQUIRED SUBSIDIARIES, OR AFFILIATED OR RELATED ENTITIES; TO PROVIDE FOR THE INCLUSION OF THE PROJECT IN A MULTI-COUNTY BUSINESS OR INDUSTRIAL PARK; TO PROVIDE FOR SPECIAL SOURCE REVENUE CREDITS; AND OTHER RELATED MATTERS. **TITLE ONLY**

10.
d.

ORDINANCE NO. 2015-013

AN ORDINANCE TO AMEND AN AGREEMENT FOR THE DEVELOPMENT OF A JOINT COUNTY INDUSTRIAL AND BUSINESS PARK (2010 PARK) OF ANDERSON AND GREENVILLE COUNTIES SO AS TO ENLARGE THE PARK

WHEREAS, pursuant to Ordinance No. 2010-026 enacted November 16, 2010 by Anderson County Council, Anderson County entered into an Agreement for the Development of a Joint County Industrial and Business Park (2010 Park) dated as of December 1, 2010, with Greenville County (the "Agreement"); and

WHEREAS, pursuant to Section 3(A) of the Agreement, the boundaries of the park created therein (the "Park") may be enlarged pursuant to ordinances of the County Councils of Anderson County and Greenville County; and

WHEREAS, it is now desired that the boundaries of the Park be enlarged to include an additional parcel in Greenville County;

NOW, THEREFORE, be it ordained by Anderson County Council that Exhibit A to the Agreement is hereby and shall be amended and revised to include property located in Greenville County described in the schedule attached to this Ordinance, and, pursuant to Section 3(B) of the Agreement, upon adoption by Greenville County of a corresponding ordinance, the Agreement shall be deemed amended to so include such additional property in Exhibit A as so revised.

DONE in meeting duly assembled this _____ day of _____, 2015.

ANDERSON COUNTY, SOUTH CAROLINA

By: _____
Tommy Dunn, Chairman, County Council
Anderson County, South Carolina

By: _____
Rusty Burns, County Administrator
Anderson County, South Carolina

(SEAL)

Attest:

By: _____
Kimberly A. Poulin, Clerk to County Council
Anderson County, South Carolina

First Reading: _____, 2015
Second Reading: _____, 2015
Third Reading: _____, 2015
Public Hearing: _____, 2015

Addition to Exhibit A to Agreement for the
Development of a Joint County Industrial and
Business Park dated as of December 1, 2010
between Anderson County and Greenville County

GREENVILLE COUNTY PROPERTIES

[Project Meadowlark Legal Description to be added]

STATE OF SOUTH CAROLINA)
)
COUNTY OF ANDERSON)

I, the undersigned Clerk of County Council of Anderson County, South Carolina, do hereby certify that attached hereto is a true, accurate and complete copy of an ordinance which was given reading and received majority approval, by the County Council at meetings of April 7, 2015, April 21, 2015 and May 5, 2015 which meetings a quorum of members of County Council were present and voted, and an original of which ordinance is filed in the permanent records of the County Council.

By: Kimberly A. Poulin, Clerk to County Council
Anderson County, South Carolina

Dated: _____, 2015

11.
a

RESOLUTION #R2015-017

**A RESOLUTION SUPPORTING FAIR HOUSING IN ANDERSON COUNTY;
AND OTHER MATTERS RELATED THERETO.**

WHEREAS, Anderson County supports the Fair Housing Act, which prohibits discrimination in housing because of race, color, national origin, religion, sex, familial status or handicap; and

WHEREAS, Anderson County participates in the Community Development Block Grant Program, and has certified, through its Administrator, that it will adhere to all applicable requirements in the receipt of those federal funds; and

WHEREAS, Anderson County is committed to enforcing policies that provide its citizens with greater housing opportunities.

NOW, THEREFORE, BE IT RESOLVED by Anderson County that:

1. Anderson County will undertake efforts, including, but not limited to, this resolution to make its citizens aware of their rights under The Fair Housing Act, and to deter housing discrimination in any form.
2. All orders and resolutions in conflict herewith are, to the extent of such conflict only, repealed and rescinded.
3. Should any part or portion of this resolution be deemed unconstitutional or otherwise unenforceable by any court of competent jurisdiction, such finding shall not affect the remainder hereof, all of which is hereby deemed separable.
4. This resolution shall take effect and be in force immediately upon enactment.

RESOLVED this 7th day of April, 2015, in meeting duly assembled.

ATTEST:

ANDERSON COUNTY COUNCIL:

Rusty Burns
County Administrator

Tommy Dunn, Chairman
County Council

Kimberly A. Poulin
Clerk to Council

APPROVED TO AS TO FORM:

Leon Harmon
County Attorney

11.
b.

RESOLUTION #R2015-019

A RESOLUTION RECOGNIZING AND COMMENDING THE SOUTH CAROLINA TRANSPORT POLICE FOR THEIR DEDICATED SERVICE AS PUBLIC SERVANTS; AND OTHER MATTERS RELATED THERETO.

WHEREAS, it is important that all citizens know, understand, and appreciate the duties, responsibilities, hazards, and sacrifices of law enforcement officers; and

WHEREAS; the men and women of the South Carolina State Transport Police provide a vital public service, enhance the quality of life, ensure public safety as part of their duty and mission to protect and serve; and

WHEREAS, the State Transport Police protect the rights and pursue justice on behalf of all South Carolinians; and

WHEREAS, the County of Anderson offers its respect and appreciation to the members of the State Transport Police, namely the officers who have provided and assisted in the enforcement of laws governing commercial and private haulers in and around the Anderson Regional Landfill; and,

WHEREAS, Anderson County desires to express its gratitude to the State transport officers who have patrolled the area into and neighboring the landfill located in the Belton community; the officers have enforced laws relating to litter, haulers not properly transporting waste i.e. failure to cover load, traffic violations, and driving under the influence; and,

WHEREAS, Anderson County and its residents that neighbor the landfill are appreciative of the State Transport Police steadfast enforcement of local, state, and federal laws as it relates to:

- Individuals and/or commercial drivers safely operating vehicles while transporting waste materials to the Belton landfill;
- Protecting and maintaining the public's safety while traveling the area roads; and,
- Safeguarding the environment from litter and contamination in the community.

NOW, THEREFORE, BE IT RESOLVED that the Anderson County Council recognizes the concentrated enforcement of the area surrounding the Anderson Regional Landfill by the State Transport Police.

The Council wishes to convey our sincerest respect to the law enforcement officers of the South Carolina's Transport Police for their dedicated service in protecting the lives of our citizens and the community's environment. We, the County Council salute your dedicated public service, and thank you for making Anderson County a safer place in which to live and raise our families.

This resolution shall take effect and be in force immediately upon enactment; **RESOLVED** in meeting duly assembled this 7th day of **April, 2015**.

Tommy Dunn, Chairman
District Five

ATTEST:

M. Cindy Wilson
District Seven

Rusty Burns, County Administrator

Kimberly A. Poulin, Clerk to Council

11.
C.

**A RESOLUTION SUPPORTING STATE EFFORTS TO
FIND SOLUTIONS TO THE FUNDING NEEDS FOR STATE
MAINTAINED AND OPERATED ROADS AND BRIDGES
WITHOUT TRANSFERRING THE BURDEN TO
LOCAL GOVERNMENTS AND OPPOSING ANY ACTIONS
TAKEN BY THE GENERAL ASSEMBLY THAT THROUGH
LACK OF STATE FUNDING WILL LEAD TO INCREASED
TAXES ON THE CITIZENS OF ANDERSON COUNTY;
AND OTHER MATTERS RELATED THERETO.**

WHEREAS, Anderson County, along with the vast majority of citizens, acknowledges that South Carolina's infrastructure is in desperate need of repairs and funding sources; and

WHEREAS, it is widely understood that the State has failed to sufficiently address and fund road and bridge projects over the years; and

WHEREAS, South Carolina Department of Transportation would benefit from having an arm's length external audit for the purpose of prioritizing spending and deploying of staff, and

WHEREAS, only 10% of the non-federal aid eligible secondary roads assigned for transfer are in good condition while 90% are in fair or poor condition, and

WHEREAS, the Department of Transportation is in a much better position to assess the needs and to perform the necessary maintenance on these roads in the state system, and

WHEREAS, H. 3579 claims that the dumping of State roads onto counties is "optional" and comes with "adequate" funding, but the option is left to the County Transportation Committee (CTC) and not the County Council and the proposed funding is insufficient to repair and maintain the nearly 19,000 miles of roads; and

WHEREAS, devolving this authority onto an appointed body renders this legislation constitutionally suspect; and

WHEREAS, if the CTC does not refuse the roads then the County is forced to accept the financial responsibility, maintenance, and liability of the roads; and

WHEREAS, the bill places too much power with the CTC, which is not liable or accountable to the taxpayers if the funding is insufficient or if the CTC elects to spend the money on other projects such as state-owned roads; and

WHEREAS, insufficient funding would result in a potential local tax increase on County citizens to pay for maintenance and repair on the deteriorating roads.

NOW THEREFORE, be it resolved by the Anderson County Council that:

1. Anderson County Council is opposed to any legislative efforts to transfer state-owned roads to local governments and requests that all members of the South Carolina General Assembly refuse further consideration of any proposed legislation.

2. All orders and resolutions in conflict herewith are, to the extent of such conflict only, repealed and rescinded.

3. Should any part or portion of this resolution be deemed unconstitutional or otherwise unenforceable by any court of competent jurisdiction, such finding shall not affect the remainder hereof, all of which is hereby deemed separable.

4. This resolution shall take effect and be in force immediately upon enactment.

[see signature page attached]

RESOLVED THIS 7TH DAY OF APRIL, 2015, in meeting duly assembled.

ANDERSON COUNTY COUNCIL:

Tommy Dunn, Chairman
District Five

Ken Waters, Vice-Chairman
District Six

Francis M. Crowder
District One

Gracie S. Floyd
District Two

J. Mitchell Cole
District Three

Tom Allen
District Four

ATTEST:

M. Cindy Wilson
District Seven

Rusty Burns
Anderson County Administrator

Kimberly A. Poulin
Clerk to Council

APPROVED AS TO FORM:

Leon Harmon
County Attorney

STATE OF SOUTH CAROLINA)
)
ANDERSON COUNTY)

RESOLUTION #R2015-021

11.
d.

A RESOLUTION IDENTIFYING A PROJECT TO SATISFY THE REQUIREMENTS OF TITLE 12, CHAPTER 44 OF THE SOUTH CAROLINA CODE, SO AS TO ALLOW INVESTMENT EXPENDITURES INCURRED BY A COMPANY KNOWN TO THE COUNTY AS PROJECT MACHINE (THE "COMPANY"), ITS AFFILIATES AND RELATED ENTITIES AND CERTAIN SPONSOR AFFILIATES TO QUALIFY AS EXPENDITURES ELIGIBLE FOR A FEE-IN-LIEU OF *AD VALOREM* TAXES ARRANGEMENT WITH ANDERSON COUNTY, SOUTH CAROLINA; PROVIDING FOR OTHER ECONOMIC DEVELOPMENT INCENTIVES IN CONNECTION WITH THE COMPANY'S PROJECT, INCLUDING SPECIAL SOURCE REVENUE CREDITS; PROVIDING FOR ANY OTHER NECESSARY AGREEMENTS WITH THE COMPANY TO EFFECT THE INTENT OF THIS RESOLUTION; AND OTHER MATTERS RELATED THERETO.

WHEREAS, Anderson County (the "County") is a political subdivision of the State of South Carolina (the "State") and, as such, has all powers granted to counties by the Constitution and the general law of this State; and

WHEREAS, the County, acting by and through its County Council, is authorized and empowered under and pursuant to the provisions of Title 12 and Chapter 44 of the Code of Laws of South Carolina, 1976, as amended (the "Code") (collectively, the "Act") (i) to enter into agreements with qualifying companies to encourage investment in projects constituting economic development property through which the economic development of the State will be promoted by inducing new and existing manufacturing and commercial enterprises to locate and remain in the State and thus utilize and employ manpower and other resources of the State; (ii) to covenant with such industry to accept certain fee payments in lieu of *ad valorem* taxes ("FILOT") with respect to such investment; (iii) to grant credits against FILOT payments to qualifying companies to offset qualifying infrastructure related expenditures ("Special Source Revenue Credits") pursuant to Sections 4-1-175, 4-29-68 and 12-44-70 of the Act (collectively, "Infrastructure Credit Act") and (iv) to make and execute contracts pursuant to Section 4-9-30 of the Code; and

WHEREAS, the County is authorized by Article VIII, Section 13 of the Constitution and Section 4-1-170 of the Code ("MCIP Act"), to enter into agreements with one or more contiguous counties for the creation and operation of one or more joint-county industrial and business parks ("MCIP") and, under such authority, has previously created or plans to create one or more MCIPs with such contiguous counties; and

WHEREAS, a Company known to the County as Project Machine, as Sponsor, along with one or more existing, or to-be-formed or acquired subsidiaries, or affiliated or related entities and any Sponsor Affiliates that the Sponsor may designate and have the County approve in accordance with the Act (collectively, "Company"), contingent upon satisfaction of certain commitments made by and on behalf of the County, as set forth herein and to be further set forth in future agreements, and, to the extent allowed by law, plans to establish a facility in the County for distribution (and potentially remanufacturing) through the acquisition, lease, construction and purchase of certain land, buildings,

furnishings, fixtures, apparatuses, and equipment (the "Project"), which will result in new investment in real and personal property estimated to be no less than \$85,725,000 ("Investment") and the creation of no less than an estimated 100 new full-time equivalent jobs, with benefits ("Jobs"); and

WHEREAS, as an inducement for the Project, the Company requests and the County desires to provide certain incentives, including but not limited to, the following: (i) a FILOT incentive as authorized by the Act for a term of 30 years with an initial extension of ten years, resulting in a total term of 40 years, having a fixed assessment ratio of 6.0% with a fixed millage rate equal to that millage rate in effect at the Project, for all taxing entities, on June 30, 2014, which the parties hereto believe to be 309.5 mills, and the terms of which shall be further set forth in a fee-in-lieu of *ad valorem taxes* and economic development agreement between the County and the Company and any Sponsor Affiliates ("Fee Agreement"); (ii) the extension of the initial investment period under the Fee Agreement of five years by an additional five years, for a total investment period term of ten years; (iii) the inclusion of the Project in a MCIP that is either already in existence or to be created by the County; (iv) the inclusion of any of the Company's existing facilities in the County ("Existing Facilities") in a MCIP that is either already in existence or to be created by the County; (v) to provide an annual credit against those FILOT payments made by the Company and any of the Sponsor Affiliates to the County for the Project equal to ninety-five percent (95%) of such FILOT payments due for property tax years one through five, ninety percent (90%) of such FILOT payments due for property tax years six through ten, eighty-five percent (85%) of such FILOT payments due for property tax years eleven through fifteen, sixty percent (60%) of such FILOT payments due for property tax years sixteen through twenty, and fifty percent (50%) of such FILOT payments due for property tax years twenty-one through twenty-five (each a "Special Source Revenue Credit"); (vi) to provide for a seven year, fifty percent (50%) reduction of property taxes associated with each of the Existing Facilities, the commencement of which would be at the discretion of the Company; (vii) the waiver of any County controlled building permit fees in connection with the construction of new facilities for the Project or the expansion of any of the Existing Facilities up to \$300,000, the terms of which will be further defined in the Fee Agreement; (viii) the provision of additional property tax reductions, anticipated to be in the form of annual credits against FILOT payments, for any of the Existing Facilities to the extent that the classification of such Existing Facilities for property tax assessment purposes increases the assessment ratio as a result of the Company's change in the use of such facilities, such credits to be in the amounts that would offset the increase in the property taxes because of the increase in the assessment ratio; and (ix) any other incentives that may be set forth in the Fee Agreement and Infrastructure Credit Agreement or other agreements by and between the County, the Company and any of the Sponsor Affiliates (collectively, along with the Project Infrastructure Improvements and the Grant Funds (as such terms are defined below), the "Incentives"); and

WHEREAS, in addition the Incentives, the County has agreed: (i) to facilitate the abandonment of certain County roads in and around the proposed Project site as identified by the Company; (ii) to acquire certain rights-of-way in and on the Project site as identified by the Company; (iii) to improve such roads and rights-of-way in accordance with agreed upon specifications to be further defined in the Fee Agreement; (iv) to extend certain water lines for the benefit of the Project, the requirements of which shall be further defined in the Fee Agreement (collectively, (i) through (iv) are the "Project Infrastructure Improvements"); (v) to apply for, accept, receive, administer and allocate certain grant funds, as grantee, provided by the South Carolina Coordinating Council for Economic Development ("CCED"), Duke Energy (and its affiliates and related entities) ("Duke"), and other grant making authorities for the benefit of making the Project Infrastructure Improvements and other improvements for the benefit of the Company's Project; (vi) to provide a County grant to offset the balance of the costs associated with the Project Infrastructure Improvements ((v) and (vi) are the "Grant Funds"); and (vii) that the terms and conditions of the Project Infrastructure Improvements and the provision and use of the Grant Funds shall be set forth in the Fee Agreement or other agreements by and between the County, the Company and any of the Sponsor Affiliates.

WHEREAS, County Council has determined: (i) in connection with the Grant Funds, to enter into any necessary agreements with the CCED, Duke, any other necessary grant making authorities or the Company, including but not limited to any grant award agreement and performance agreement ("Grant Agreements"); and (ii) to apply for, accept, receive, administer and allocate such Grant Funds for the benefit of the Project in the County; and

WHEREAS, the County Council has determined that the expenditure of the Grant Funds for eligible purposes set forth in the Grant Agreements is authorized and the County shall ensure that it shall observe applicable procurement rules and regulations in accordance with the requirements of the Grant Agreements or related policies of the grant making authorities and that it will assist the Company to observe any applicable procurement requirements to the extent applicable; and

WHEREAS, the parties recognize and acknowledge that the Company would not otherwise locate the Project in the County but for the delivery of the Incentives; and

WHEREAS, in accordance with Section 12-44-40 of the Act, and based on information provided by the Company, the County has determined that (i) the Project will benefit the general public welfare of the County by providing services, employment, recreation or other public benefits, not otherwise adequately provided locally; (ii) the Project will not give rise to any pecuniary liability of the County or incorporated municipality or a charge against the general credit or taxing power of either the County or any incorporated municipality; (iii) the purposes to be accomplished by the Project are proper governmental and public purposes; and (iv) the benefits of the Project to the public are greater than the costs to the public.

NOW, THEREFORE, BE IT RESOLVED by the County Council as follows:

Section 1. **Project Identification for Purposes of the Act.** The County hereby identifies the Project, as a "project" as contemplated by Section 12-44-40 of the Act.

Section 2. **Project Findings.** Based on information provided by the Company, the County hereby finds and affirms: (i) the Project will benefit the general public welfare of the County by providing services, employment, recreation or other public benefits not otherwise provided locally; (ii) the Project will not give rise to any pecuniary liability of the County or incorporated municipality and a charge against its general credit or taxing power; (iii) the purposes to be accomplished by the Project are proper governmental and public purposes; and (iv) the benefits of the Project to the public are greater than the costs to the public.

Section 3. **Authorization to Negotiate Incentives.** The County shall negotiate in good faith the Incentives and the agreements relating thereto, including but not limited to the Fee Agreement, and will ensure the Project and the Existing Facilities will be included within a MCIP.

Section 4. **Authorization to Apply for, Accept, Receive, Administer and Allocate the Grant Funds and Execute and Deliver Agreements related thereto.** The County Council authorizes each Authorized Individual, to take whatever further actions, and enter into whatever further agreements, including the Grant Agreements, as any Authorized Individual deems to be reasonably necessary and prudent to apply for, accept, receive, administer and allocate the Grant Funds for the benefit of the Project.

Section 5. **County Procurement Procedures for Grant Funds.** The County Council authorizes and approves the expenditure of the Grant Funds designated for the Project for eligible purposes set forth in Grant Agreements and shall ensure that it shall observe applicable procurement rules and regulations in accordance with the requirements of the Grant Agreements or related policies of the grant making

authorities and that it will assist the Company to observe any applicable procurement requirements to the extent applicable.

Section 6. **Past and Future Acts.** The County Council hereby authorizes the Chair of the County Council and other County staff, along with any designees and agents any of these officials deems necessary and proper, including the County's attorney for this Project, in the name of and on behalf of the County (each an "Authorized Individual"), to take whatever further actions as any Authorized Individual deems to be reasonably necessary and prudent to effect the intent of this Resolution, assist in negotiating the Incentives, and induce the Company to locate the Project in the County. The County Council further authorizes and ratifies all actions previously undertaken by Authorized Individuals with respect to the Project and the actions contemplated by this Resolution.

Section 7. **Severability.** Should any part, provision, or term of this Resolution be deemed unconstitutional or otherwise unenforceable by any court of competent jurisdiction, such finding or determination shall not affect the rest and remainder of the Resolution or any part, provision or term thereof, all of which is hereby deemed separable.

Section 8. **Repealer Clause.** All orders, resolutions, or any parts of either, in conflict with this Resolution are, to the extent of that conflict, repealed. This Resolution is effective and remains in effect as of its adoption by the County Council.

Resolved: April 7, 2015

ATTEST:

FOR ANDERSON COUNTY:

Rusty Burns
Anderson County Administrator

Tommy Dunn, Chairman

Kimberly A. Poulin
Clerk to County Council

APPROVED AS TO FORM:

Leon C. Harmon
Anderson County Attorney

AGENDA
Planning and Public Works Committee Meeting
Thursday, March 19, 2015 at 1:00pm
Anderson Historic Courthouse
2nd Floor Conference Room
101 South Main Street, Anderson, South Carolina 29622
M. Cindy Wilson, Presiding

Planning/Public Works Committee

Consisting of three members of Council, functions as a review, oversight and advisory body of subdivision regulations, building and other regulatory codes, the zoning ordinance, transportation, rights-of-way, building and grounds, licenses and business regulations, community development, and housing authority programs, public works department, and matters related thereto.

- | | |
|--|--------------------------|
| 1. Call to Order: | Chairman M. Cindy Wilson |
| 2. Invocation and Pledge: | Mr. J. Mitchell Cole |
| 3. Review of Chapter 1 of the Anderson County Comprehensive Plan; additions, amendments and approvals. | |
| 4. Review and/or approve Road Classification List | |
| 5. Overview of Highway 81 Overlay | Mr. Mike Forman |
| 6. Adjournment | |

Committee Members: M. Cindy Wilson, Chair
Honorable J. Mitchell Cole
Honorable Ken Waters



13.
1815

AGENDA

ANDERSON COUNTY FINANCE COMMITTEE MEETING

April 2, 2015 1:00 p.m.

Historic Courthouse – Council Chambers - Second Floor

Chairman Francis M. Crowder, Sr. – Presiding

Tommy Dunn
Chairman
Council District 5

Ken Waters
Vice-Chairman
Council District 6

Francis M. Crowder, Sr.
Council District 1

Gracie S. Floyd
Council District 2

J. Mitchell Cole
Council District 3

Thomas F. Allen
Council District 4

M. Cindy Wilson
Council District 7

Kimberly A. Poulin
Clerk to Council

Rusty Burns
County Administrator

Post Office Box 8002
Anderson, SC 29622-8002
864 260-4224
864 260 1116 fax
www.andersoncountysc.org

Agenda Item

Person Addressing Item

- | | |
|--|---------------------------|
| 1. Call to Order | Chairman Crowder |
| 2. Invocation and Pledge of Allegiance | Honorable Francis Crowder |
| 3. Tax Billing and Collection History | Mr. Jason Phillips |
| 4. Assessment Total History | Mr. Mike Freeman |
| 5. State & Local ATAX Revenue History | Ms. Rita Davis |
| 6. Sandy Springs Water Company CDBG | Mr. Rusty Burns |
| 7. Two Vehicles-Town of Iva | Mr. Rusty Burns |
| 8. Chairs-County Council | Mr. Francis Crowder |
| 9. Transfers | Ms. Rita Davis |
| 10. Executive Session-Contractual Matters | Mr. Rusty Burns |
| 11. Voting on Possible Executive Session Matters | |
| 12. Citizens Comments | |
| 13. Adjournment | |

Members

The Honorable Francis M. Crowder, Sr. Chairman
The Honorable M. Cindy Wilson
The Honorable Tom Allen

13.
d
184

MEMORANDUM

To: Rita Davis
From: Steve Newton
Date: 3/20/2015
CC: Rusty Burns
Re: Item for Finance Committee- CDBG Application for Sandy Springs Water
Company

Sandy Springs Water Company is seeking funding from the CDBG program to offset costs for water line improvements. It is my understanding that the project's target area is the La France community.

The CDBG program requires that the county serve as the applicant. All matching funds and overage costs will be paid by Sandy Springs Water Company, and ACOG will provide administrative services. Some may remember we helped the Homeland Park Water Company in a similar matter with their CDBG project a couple of years ago.

As this is a grant that will be sponsored by Anderson County, please place this on the next Finance Committee agenda for action, followed by endorsement by County Council.

Community Development Block Grant Community Development Program Application Request

2/2015

Locality requesting application: Anderson County

Briefly describe the proposed project (address need and impact), including how CDBG funds will be used:

The project involves the construction of approximately 9,970 feet of new 6-inch and 3-inch water lines to relieve problems with low pressures and dark colored water. The existing lines are also prone to many breaks, causing service interruptions and creating sometimes hazardous conditions for the traveling public. The project will be undertaken by and within the Sandy Springs Water District.

Identify location of activities, including the local government jurisdiction and service area of beneficiaries.

☐ Project or significant # of beneficiaries located outside applicant's jurisdiction. May require an intergovernmental agreement and joint application.

The project area is located in the unincorporated area of Anderson County bounded on the south and east by the Six & Twenty arm of Lake Hartwell, on the west by the Seneca River/Eighteen Mile Creek arms of the lake, and on the north by the Town of Pendleton/Three & Twenty Creek.

Identify Program Category:

☒ Community Infrastructure ☐ Community Enrichment ☐ *Neighborhood Revitalization ☐ Ready to Go
*Neighborhood Revitalization applications require a neighborhood plan (see Application Guidelines for details)

List any CDBG projects that are not programmatically closed:

CDBG Funds Requested:	<u>\$573,889</u>	National Objective:	
10 % Match:	<u>\$ 57,389</u>	Proposed Beneficiaries:	<u>234</u>
Other Funds Required:	<u>\$ 13,213</u>	<input checked="" type="checkbox"/> LMI* <input type="checkbox"/> Slum & Blight <input type="checkbox"/> Urgent Need	
Total Project Cost:	<u>\$644,491</u>	*Est. Nbr. & % LMI Beneficiaries:	<u>179 76%</u>
		Source: <input checked="" type="checkbox"/> Survey <input type="checkbox"/> Census	

List Other Sources of Funding:

Sandy Springs Water District

Attach: ☒ Project map with jurisdictional boundaries and service area ☒ Cost estimate or preliminary engineering report

Attach requests and rationale for waivers of: ☐ Maximum Grant Amount ☐ Match ☐ Threshold

Send application: ☐ Forms ☒ Email to: rcis@scacog.org

Contact Name: Dirk Reis Telephone: 864-241-4644

Address: PO Box 6668
Greenville, SC 29606

Rusty Burns, County Administrator

Name / Title of Chief Elected / Administrative Official

Signature and Date

Nikki R. Haley
Governor

SOUTH CAROLINA
DEPARTMENT OF COMMERCE

Robert M. Hitt III
Secretary

March 17, 2015

Mr. Rusty Burns
Interim Administrator, Anderson County
Post Office Box 8002
Anderson, South Carolina 29622

Dear Mr. Burns:

Grants Administration has reviewed your recent request for a Community Development Block Grant (CDBG) Program application for approximately \$573,889 for the Water Line Upgrade project. We are issuing an application to you, have assigned your application the Control Number of CI-15-28, and it has been forwarded to Dirk Reis with Appalachian Council of Governments. Technical assistance will be provided to Mr. Reis.

In order to be eligible to apply, the locality must first comply with the following:

- Threshold requirements must be met prior to application submission. A unit of local government may apply if it has no more than two open CDBG grants (excluding Business Development or Regional Planning grants). However, the open grants must not have exceeded a thirty (30) month grant period, and no more than one project for the same general target area/neighborhood may be open at the same time (unless the current project is under construction).
 - A grant is considered open if it is not programmatically closed at the time of application submission. Please review your records, and take steps necessary to meet this requirement prior to submission of the application.
- Citizen participation requirements must be met prior to application submission.
- Eligible application preparation activities and environmental review activities (undertaken in accordance with all CDBG requirements) are hereby authorized. No other costs to be paid with CDBG funds may be incurred prior to grant award without specific written authorization of Grants Administration.
 - Any contracts for pre-grant services must be procured in accordance with CDBG requirements and submitted to Grants Administration for review and approval prior to execution.
 - Pre-grant activity and actual costs incurred must be detailed in the grant application.

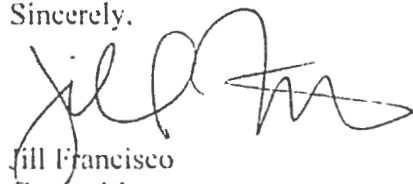
Mr. Rusty Burns
March 17, 2015
Page 2

- Costs charged for application preparation will be reviewed for reasonableness. The average charge is approximately \$3,000 and costs are generally not expected to exceed that amount. Costs which do exceed this amount must have substantial justification and require prior approval to be CDBG reimbursable.
- Obligation of funds prior to grant award is at the risk of the local government and no reimbursement may be made for costs if the local government does not receive a grant.

You must complete this application and send the original, five (5) copies and an electronic version of the completed application to Grants Administration at 1201 Main Street, Suite 1600, Columbia, South Carolina 29201. Completed applications and copies must be returned to Grants Administration by 5:00 p.m. on April 13, 2015. Along with your application submission, enclose a CD with a full copy of the application and any digital photos of the project area.

The issuance of this application is not a commitment of funding. Please consult the 2015 Application Guidelines for all requirements that must be followed in preparing the application. Once the application is received by Grants Administration, it will be reviewed in accordance with federal and state requirements and competitively rated and ranked with other applications received for CDBG Community Development Program funds. If you have any questions or need assistance in preparing the application, please do not hesitate to call.

Sincerely,



Jill Francisco
Grants Manager
Grant Administration

cc: Dirk Reis

13.
e

pg 1 of 2

Rita Davis

From: Robert Carroll
Sent: Monday, March 16, 2015 3:50 PM
To: John Skipper; William H. Ray
Cc: Rusty Burns; Rita Davis
Subject: FW: Question

They will have to go to County Council like the last two vehicles. I will notify everyone when approved.

Thanks, Robert

From: John Skipper
Sent: Monday, March 16, 2015 3:35 PM
To: William H. Ray; Chief Jason D Hawkins Iva Police Dept
Cc: Robert Carroll; Anna Marie Brock
Subject: RE: Question

William, I am good with this if that is what they want.
Thanks
JS

From: William H. Ray
Sent: Monday, March 16, 2015 2:51 PM
To: John Skipper; Chief Jason D Hawkins Iva Police Dept
Cc: Robert Carroll; Anna Marie Brock
Subject: RE: Question

Sheriff,
I met with Chief Hawkins, and he picked out two vehicles.

They are as follows.

Unit	Year	Make	Vin#	Mileage
18000	2002	Ford	2FAFP71WX2X129021	189,679
18022	2002	Ford	2FAFP71W52X129024	180,371

These vehicles are in the bone yard due to mileage and paint.

Mr. Carroll, with the Sheriff's approval could we transfer these two vehicles to the City of Iva?

Thanks
WHR

From: John Skipper
Sent: Tuesday, March 10, 2015 4:55 PM
To: Chief Jason D Hawkins Iva Police Dept; William H. Ray
Subject: RE: Question

Chief, I am copying this to William Ray and I will talk to him and see what we have. Thanks

Sent from my Verizon Wireless 4G LTE Tablet

----- Original message -----

From: Chief Jason D Hawkins Iva Police Dept <jhawkins.ivapd@wctel.net>

Date: 03/10/2015 3:56 PM (GMT-05:00)

To: John Skipper <jskipper@andersonsheriff.com>

Subject: Question

Good afternoon, Thank you for the invitation to the training today. I really enjoyed getting to experience what was going on at the training. I really appreciate you including us. I wanted to speak to you today, but I know you had a lot going on, but we are in search of 3 to 4 patrol vehicles and as of right now our budget is tight. I wanted to ask if you had any vehicles that you could let go for a decent price. We were looking on Gov Deals and were told that you had just parked several. I just wanted to check with you first and see if you had anything. Thanks for your help in advance.

--

Jason D. Hawkins

Chief of Police

City of Iva Police Department

204 East Jackson St. (PO Box 188)

Iva, South Carolina 29655

(864)348-6192 ext. 29

jhawkins.ivapd@wctel.net

CONFIDENTIALITY NOTICE: This e-mail and any files transmitted with it are Law Enforcement Sensitive, may not be distributed outside law enforcement channels and are solely for the use of the addressee. If you are not the addressee or the person responsible for delivering to the addressee, be advised that you have received this e-mail in error and that any use of it is strictly prohibited.

DEPARTMENTAL TRANSFERS

For Budget Year 2014 - 2015

	Mark APPROVED	DEPARTMENT NAME	FROM: ACCOUNT NAME ACCOUNT NUMBER	TO: ACCOUNT NAME ACCOUNT NUMBER	AMOUNT	REASON
		Finance Meeting of: Council Meeting:	4/2/2015 4/7/2015			
1		Finance	Overtime 001-5043-000-103	Dues and Subscriptions 001-5043-000-211	1,960.00	Professional Organizations and publications needed for technical guidance and awards programs
2		Finance	Overtime 001-5043-000-103	Printing 001-5043-000-245	250.00	W-2's, 1099s, Envelopes, Budget & CAFR Covers
3		Emergency Services	Fuel and Oil 001-5212-000-216	Travel 001-5212-000-279	3,910.00	CALEA Conference
4		Between Departments	Employee Benefits \ Worker's Comp 001-5831-000-150	Legal 001-5015-000-315	100,000.00	Additional funds needed in legal account
5		Between Departments	Support Services \ Repairs 001-5181-000-251	T\O - FEMA 001-6500-100-165	1,178.00	To cover expenses for FEMA
6		Between Departments	Sheriff \Safety 001-5161-000-284	T\O - FEMA 001-6500-100-165	19.77	To cover expenses for FEMA
7		Between Departments	Communications \Supplies 001-5213-000-269	T\O - FEMA 001-6500-100-165	580.06	To cover expenses for FEMA
8		Between Departments	Communications \Photocopier 001-5213-000-347	T\O - FEMA 001-6500-100-165	580.00	To cover expenses for FEMA
9		Between Departments	Technical Serv \ Repairs 001-5213-001-252	T\O - FEMA 001-6500-100-165	400.00	To cover expenses for FEMA
10		Sheriff	Fund Balance 161-3700-000-101	Capital 161-5161-000-499	1,000,000.00	Purchase of 28 Vehicles
11		WWTP	Professional Services 410-5612-641-304	Overtime 410-5612-641-103	7,500.00	After hour weather related emergencies

DATE

Kimberly Poulin, Clerk to Council

CO 13

19 1.0.47

PURSUANT TO ANDERSON COUNTY BUDGET ORDINANCE WHICH PERMITS THE ADMINISTRATOR TO TRANSFER APPROPRIATIONS BETWEEN OBJECT CLASSIFICATIONS CODES WITHIN A DEPARTMENT AND BETWEEN DEPARTMENTAL ACCOUNTS. THE FOLLOWING TRANSFERS ARE AUTHORIZED:

DIVISION:		<u>Central Admin Services</u>	
DEPARTMENT:		<u>Finance</u>	
FROM:		TO:	AMOUNT:
TITLE	<u>Overtime</u>	TITLE	<u>Dues & Subscriptions</u>
ACCT.#	<u>001-5043-000-103</u>	ACCT#	<u>001-5043-000-211</u> \$ <u>1,960.00</u>
TITLE	<u>Overtime</u>	TITLE	<u>Printing</u>
ACCT.#	<u>001-5043-000-103</u>	ACCT#	<u>001-5043-000-245</u> \$ <u>250.00</u>
TITLE	<u> </u>	TITLE	<u> </u>
ACCT.#	<u> </u>	ACCT#	<u> </u>

Explain, in COMPLETE DETAIL, the reason for the transfer.

REASON:

211 - Memberships to various professional organizations, publications needed for technical guidance and awards programs

245 - Printing of W-2s, 1099's, Envelopes, Budget and CAFR covers

Is this transfer within your department? (Circle One) Yes No

Is this transfer within your division? (Circle One) Yes No

DEPT. HEAD:

DIVIS HEAD:

FINANCE:

ADMINISTRATOR:

Journal Entry #

DATE: 3-26-15

DATE: 3-26-15

DATE:

DATE: 3-31-15

DATE:

BUDGET TRANSFER

DIVISION: Sheriff's Office

3.20.15 DEPARTMENT: 5212 - Emergency Services

FROM:		TO:		AMOUNT:
TITLE	<u>Fuel</u>	TITLE	<u>Travel</u>	
ACCT.#	<u>001-5212-000-216</u>	ACCT#	<u>001-5212-000-279</u>	\$ <u>3,910.00</u>
TITLE	<u> </u>	TITLE	<u> </u>	
ACCT.#	<u> </u>	ACCT#	<u> </u>	\$ <u> </u>

3,910.00

Explain, in COMPLETE DETAIL, the reason for the transfer.

REASON:
Moving money to cover costs of flights for 5 people to attend the CALEA conference
after accreditation was achieved this year for the Emergency Services Division

Is this transfer within your department? (Circle One) Yes No
Is this transfer within your division? (Circle One) Yes No

DEPT. HEAD:	<u> </u>	DATE:	<u> </u>
DIVIS HEAD:	<u> </u>	DATE:	<u>3-25-15</u>
FINANCE:	<u> </u>	DATE:	<u> </u>
ADMINISTRATOR:	<u> </u>	DATE:	<u>3-31-15</u>
Journal Entry #	<u> </u>	DATE:	<u> </u>

BUDGET TRANSFER

DIVISION: _____

DEPARTMENT: Coroner

FROM:		TO:	AMOUNT:
TITLE	<u>Workmens' Comp</u>	TITLE	<u>Legal</u>
ACCT.#	<u>001-5831-000-150</u>	ACCT#	<u>001-5015-000-315</u>
			<u>100,000</u>
TITLE	_____	TITLE	_____
ACCT.#	_____	ACCT#	_____
TITLE	_____	TITLE	_____
ACCT.#	_____	ACCT#	_____


Explain, in COMPLETE DETAIL, the reason for the transfer.

REASON:

Additional funds needed in legal account

Is this transfer within your department? (Circle One) Yes No

Is this transfer within your division? (Circle One) Yes No

DEPT. HEAD:	_____	DATE:	_____
DIVIS HEAD:	_____	DATE:	_____
FINANCE:	_____	DATE:	_____
ADMINISTRATOR:		DATE:	<u>3-16-15</u>
Journal Entry #	_____	DATE:	_____

BUDGET TRANSFER

DIVISION: _____

DEPARTMENT: _____

Building Maint - to - DSS

FROM:		TO:	AMOUNT:
TITLE	Support Services - Repairs	TITLE	TIO - FEMA
ACCT.#	001-5181-000-251	ACCT#	001-6500-100-165
			1,178.00
TITLE	Sheriff's Safety	TITLE	TIO - FEMA
ACCT.#	001-5181-000-284	ACCT#	001-6500-100-165
			19.77
TITLE	Communications \ Supplies	TITLE	TIO - FEMA
ACCT.#	001-5213-000-269	ACCT#	001-6500-100-165
			580.06
TITLE	Communications \ Copier	TITLE	TIO - FEMA
ACCT.#	001-5213-000-347	ACCT#	001-6500-100-165
			580.00
TITLE	Technical Serv - Repairs	TITLE	TIO - FEMA
ACCT.#	001-5213-001-252	ACCT#	001-6500-100-165
			400.00

Explain, in COMPLETE DETAIL, the reason for the transfer.

REASON:

To cover expenses for FEMA

Is this transfer within your department?

(Circle One)

Yes

No

Is this transfer within your division?

(Circle One)

Yes

No

DEPT. HEAD:

DATE:

DIVIS HEAD:

DATE:

FINANCE:

DATE:

ADMINISTRATOR:

DATE:

3-23-15

Journal Entry #

DATE:

2014 / 2015

1

PURSUANT TO ANDERSON COUNTY BUDGET ORDINANCE WHICH PERMITS THE ADMINISTRATOR TO TRANSFER APPROPRIATIONS BETWEEN OBJECT CLASSIFICATIONS CODES WITHIN A DEPARTMENT AND BETWEEN DEPARTMENTAL ACCOUNTS. THE FOLLOWING TRANSFERS ARE AUTHORIZED:

DIVISION: SHERIFF

DEPARTMENT: SHERIFF

FROM:		TO:		AMOUNT:
TITLE	FUND BALANCE	TITLE	CAPITAL	
ACCT.#	<u>161-3700-000-101</u>	ACCT#	<u>161-5161-000-499</u>	\$ <u>1,000,000.00</u>

Explain, in COMPLETE DETAIL, the reason for the transfer.

REASON:

PURCHASE 26 VEHICLES

Is this transfer within your department?

(Circle One)

Yes

No

Is this transfer within your division?

(Circle One)

Yes

No

DEPT. HEAD:

DIVIS HEAD:

FINANCE:

ADMINISTRATOR:

Journal Entry #

DATE:

03/27/15

DATE:

DATE:

DATE:

DATE:

7-31-15

BUDGET TRANSFER

FY 2014-15

DIVISION: PUBLIC WORKS

W/W-001

DEPARTMENT: WASTEWATER

FROM:	TO:		AMOUNT:
TITLE	Professional Services	Salaries / Overtime	
ACCT.#	410-5612-641-304	410-5612-641-103	\$ 7,500.00
TITLE			
ACCT.#			\$
TITLE		TITLE	
ACCT.#		ACCT#	\$

Explain, in COMPLETE DETAIL, the reason for the transfer.

REASON:

Due to unexpeted after hour weather related emergencies.

Is this transfer within your department? (Circle One) Yes No

Is this transfer within your division? (Circle One) Yes No

DEPT. HEAD:

[Signature]

DATE:

3-11-15

DIVIS HEAD:

[Signature]

DATE:

3/13/15

FINANCE:

DATE:

ADMINISTRATOR:

[Signature]

DATE:


3-23-15

Journal Entry #

DATE:

**Anderson County, South Carolina
Boards, Committees, and Commissions**

Application



Please complete this application in its entirety and return to the address below:

Anderson County Council
c/o Linda N. Eddleman, Clerk to Council
Post Office Box 8002
Anderson, SC 29622

All applications will be considered by County Council, and appointees will be mailed written confirmation of Council's decision.

Name: Gilreath Steven Michael
(Last) (First) (Middle)

Name of board(s) and/or committee(s) in which you are interested: Airport advisory
Board

Current Address: 200 Sawmill Rd Anderson S.C. 29621
Street City State ZIP

County Council District: 3

Telephone: () ()
(Daytime) (Nighttime)

Email: _____

Highest Level of Education: BS Agricultural Education

High School Graduate: ☒ Yes ☐ No GED Equivalent ☐ Yes ☐ No

College Attended (If applicable): Clemson University

Location of College (City, State): Clemson, S.C. Degree: _____

Employment History:

Company	Position	Term of Employment
<u>Earth Materials Grading</u>	<u>Vice President</u>	<u>19 years</u>

15.
1875

****WHAT DISTRICT(S) ARE YOU REQUESTING FUNDING FROM: District 1**

Mail/Email/Fax to:
Anderson County Council Clerk
Post Office Box 8002
Anderson, SC 29622
leddeleman@andersoncountysc.org
864-260-4356 (fax)

RECREATION FUND APPROPRIATIONS

Application Form

Effective July 1, 2011

1. Name of entity requesting recreation fund appropriations:

Thurmond Institute - Anderson University 2015 Hunter Lecture

2. Amount of Request:

\$250

3. The purpose for which the funds are being requested:

Co-sponsorship of the Dr. Bill Hunter Lecture Series @ Anderson Univ.

4. Is the entity a non-profit Corporation in good standing with the South Carolina Secretary of State? If so, please attach evidence of that good standing.

Yes

5. Contact Person:

Butch Hughes

Mailing Address:

Anderson University 316 Boulevard Anderson SC 29621

Telephone number:

(864) 231-5614

6. Statement as to whether the entity will be providing matching funds:

Anderson University is providing printing, mailing of invitations, use of Daniel Keital Hall for event and video taping at no charge.

REQUIRED DOCUMENTATION MUST BE FURNISHED TO THE CLERK TO COUNTY COUNCIL CONCERNING THE MANNER IN WHICH THE FUNDS WERE ACTUALLY SPENT.

I certify that the forgoing is true and accurate to the best of my knowledge and that I am authorized to make this application on behalf of the above named entity.

Butch Hughes III

Signature

Butch Hughes

Print Name

Phyllis White

From: Kathryn Smith <kathrynsmith16@yahoo.com>
Sent: Tuesday, February 24, 2015 9:33 AM
To: Rusty Burns
Subject: Hunter Lecture
Attachments: Hunter Lecture Proposal.docx

Hi, Rusty,

Did you ever come up with \$250 toward the Museum's co-sponsorship of the Dr. Bill Hunter Lecture? I have attached the proposal, and the address to send the money is at the bottom. Let me know if I need to make a formal request.

We are listing the Museum as a sponsor regardless because of Beverly's publicity machine, but it would be nice to have some \$\$ too!

Thurmond Institute—Anderson University 2015 Hunter Lecture

Kathryn Smith and Bruce Yandle

What: Rejuvenation of the Hunter Lecture Series, endowed at the Strom Thurmond Institute by friends of Dr. Bill Hunter following his death. The series is supposed to be on a medical/health topic of considerable public interest.

Where: Anderson University, Daniel Recital Hall, Rainey Fine Arts Center

When: Monday, April 13, 2015, 7 p.m.

Why: Because Dr. Hunter is a native of Anderson and Dr. Thomas U. Tuten, who spearheaded the endowment for the Hunter series, practices here, the jointly sponsored lecture will be held at Anderson University. Dr. Evans Whitaker, president of AU, is an enthusiastic supporter of the idea and is offering the facility use free of charge.

Speaker: Steven Lomazow, MD, medical historian specializing in the health of presidents and how it affects their decision-making, has agreed to be the speaker. Dr. Lomazow, a board-certified neurologist in Belleville, NJ, is an adjunct professor of history at Kean University. He is also a member of the board of trustees of the FDR Library in Hyde Park, NY and the co-author of *FDR's Deadly Secret*. He is the president of the New Jersey Society of Medical History and a consultant to the Newseum in Washington, D.C. (As an added bonus, Dr. Lomazow will bring with him Dr. Toby Raper, whose parents were on the medical staff at the Warm Springs Foundation. He grew up there and is one of the last living people who can recall patting FDR's dog Fala on the head!) Newsmax recently listed *FDR's Deadly Secret* as one of the five must-read books for anyone wanting to understand FDR.

<http://www.newsmax.com/fastfeatures/biography-of-fdr/2015/01/06/id/616864/>

Topic: April 12, 2015 marks the 70th anniversary of FDR's death at the Little White House in Warm Springs, Georgia. It is common knowledge that FDR was partially paralyzed by polio at age 39 and that he died of a cerebral hemorrhage. Throughout his public life, his physicians insisted he was in excellent health, even after he was diagnosed with congestive heart failure in 1943 or 1944. Dr. Lomazow has a completely different take on the matter after years of research on FDR, arguing that he suffered from a number of serious health problems, including metastatic melanoma and prostate cancer, and that they contributed to his death. He will present a lively lecture, accompanied by slides, on FDR's health and how it affected his decision-making, particularly in the World War II years. (This is especially appropriate for a Hunter lecture, as Dr. Hunter was a WW II veteran who served in the Pacific Theater.)

Planning: Bruce Yandle, Dean Emeritus of CU's College of Business and Behavioral Sciences, and his daughter Kathryn Smith of Anderson, author of a forthcoming biography of FDR's private secretary and advisor Marguerite LeHand, will assemble a committee to plan and promote the event. We are involving Dr. Tom Tuten, his wife Susan M. Tuten and other members of the Anderson medical community, original supporters of the Hunter Lecture Series, Anderson University and Strom Thurmond Institute representatives, and other appropriate players.


Promotion: We will depend on news releases, media interviews, social networking sites and other word-of-mouth to promote the event. The STI will be asked to contact all past members of its lecture series about the Hunter Lecture.

Cost: The Strom Thurmond Institute will cover an honorarium for Dr. Lomazow . A modest fund-raising campaign will be held to find other sponsors willing to underwrite lodging for Dr. Lomazow and Dr. Raper, printing costs and a small reception after the program. Any donations over costs will be retained by Anderson University, designated for its nursing program.

Sponsorships: Sponsorships are sought for \$250 and \$500 and donors will receive appropriate acknowledgement in the program and at the event. Donors will be invited to the post-event reception.

Donations can be sent to the Anderson University Office of Advancement, Anderson University, 316 Boulevard, Anderson, SC 29621. Checks should be made out to Anderson University with "Hunter Lecture" on the memo line. All donations are tax deductible and a receipt will be provided.

Internal Revenue Service
P.O. Box 2508
Cincinnati, OH 45201



Department of the Treasury

Date: **JUN 27 2006**

ANDERSON UNIVERSITY
316 BOULEVARD
ANDERSON, SC 29621-4002

Person to Contact:

Roger Meyer
ID# 31-07707

Toll Free Telephone Number:

877-829-5500

Employer Identification Number:

57-0324906

Dear Sir or Madam:

This is in response to your request of May 24, 2006, regarding your tax-exempt status.

Our records indicate that a determination letter was issued in July 1935 that recognized you as exempt from Federal income tax. Our records further indicate that you are currently exempt under section 501(c)(3) of the Internal Revenue Code.

Our records also indicate you are not a private foundation within the meaning of section 509(a) of the Code because you are described in section 509(a)(1) and 170(b)(1)(A)(ii).

Donors may deduct contributions to you as provided in section 170 of the Code. Bequests, legacies, devises, transfers, or gifts to you or for your use are deductible for federal estate and gift tax purposes if they meet the applicable provisions of sections 2055, 2106, and 2522 of the Code.

If you have any questions, please call us at the telephone number shown in the heading of this letter.

Sincerely,

A handwritten signature in cursive script that reads "Cindy Westcott".

Cindy Westcott
Manager, Exempt Organizations
Determinations



Anderson County Human Relations Council

16.
a
1863

Mission Statement: The Anderson County Human Relations Council seeks to improve human relations by building bridges and removing barriers among all races and ethnic groups represented throughout Anderson County.

March 17, 2015

Clarence Sullivan, Operations Foreman
Civic Center of Anderson
P.O. Box 8002
Anderson, SC 29622-8002

Dear Mr. Sullivan:

I cannot thank you enough for your support and assistance during the Black History Month observance at Westside Community Center.

You truly went beyond the call of duty in your efforts to provide and setup the equipment we needed. I have learned that you were able to do this while also being responsible for the setup of a major event at the Civic Center—I am truly amazed at how a person can do such an outstanding job under such pressures yet still maintain a smile and a pleasant disposition.

You are a credit to Anderson County, and we are fortunate to have people such as you to serve and assist the public. Our event would not have been a success without your help, and I am in your debt.

On behalf of the Anderson County Human Relations Council, please accept our deepest and most sincere thanks. Please do not hesitate to call upon me if I can ever be of assistance to you.

Sincerely,

Genevieve Brown
HRC Chair

CC: Tommy Dunn, County Council Chair
Rusty Burns, County Administrator
Glenn Brill, PRT Division Director

Phyllis White

From: g1j2b12@charter.net
Sent: Sunday, March 15, 2015 9:49 PM
To: Boogiegreen1@bellsouth.net; Elaine Epstein; Elise Hind; Gilbert Green; Janie Turmon; Kynan Robinson; RiCha ri Sancho; Steve Newton; Sylvester Reed Jr.; bthompson@bellsouth.net
Cc: Rusty Burns
Subject: Thank you

Dear Delores, Members of Anderson County Human Relations Council (HRC) and Steve,

I extend my heartfelt thank to all members of the council for an excellent program celebrating Black History. The weather did not damper your spirits. I have received the following feedback:

1. The program started on/or about on time.
2. They enjoyed Rev. Donald and Mr. Hatten music.
3. They thought the overall program was informative.

Steve, thank you for all your assistance - you took a heavy load off us. Also, did a thank you letter go out to the staff at the Civic Center for their wonderful support? Their Tech Staff made us look good.

I have sent Dr. Thompson a thank you letter for being a supporter of HRC and co-sponsor of our Black History Celebration. This was the first time many of my guest had attended any HRC's Event and they were impressed with our accomplishments.

Please keep up the good work with joy in your hearts! Hope to see all of you Thursday.

Peace!

Genevieve



FREE Animations for your email

Click Here!

Feb 20, 2015


On Thursday Feb 12, my life changed due to the death of my spouse of over 20 years.

From the time I put the 911 call in, The dispatcher, the sheriff deputys, and everyone who responded to that call, went above the call of duty for me.

I just want to thank the Anderson Sheriff Dept. for your kindness.

Thank you everyone for serving & protecting me.

Janet Burkett



~~XXXXXXXXXX~~
~~XXXXXXXXXX~~
~~XXXXXXXXXX~~

cc: personnel file

Nicole Arnold, comm. Shift Supervisor

Itali Gentry, Comm. operator

Nick Peluso, Lt.

Patrick Thompson, Corporal
Steven Cole, deputy