

# FOREST DRIVE

OF EXISTING 20' WIDE PAVED ROADWAY

PROPERTY LINE AS PURCHASED BY THE LOCAL HOUSING AUTHORITY

CITY SIDEWALK NOT IN GENERAL CONTRACT

ESTABLISHED PROPERTY LINE

23

2

27

4

5

STREET

CITY SIDEWALK NOT IN GENERAL CONTRACT

LIMIT OF PLAY FIELD

PLAY FIELD

SURPLUS EXCAVATED MATERIAL TO BE DIRT AND LEVELLED IN THIS AREA AS DIRECTED BY THE ENGINEER

REPAIR AREA

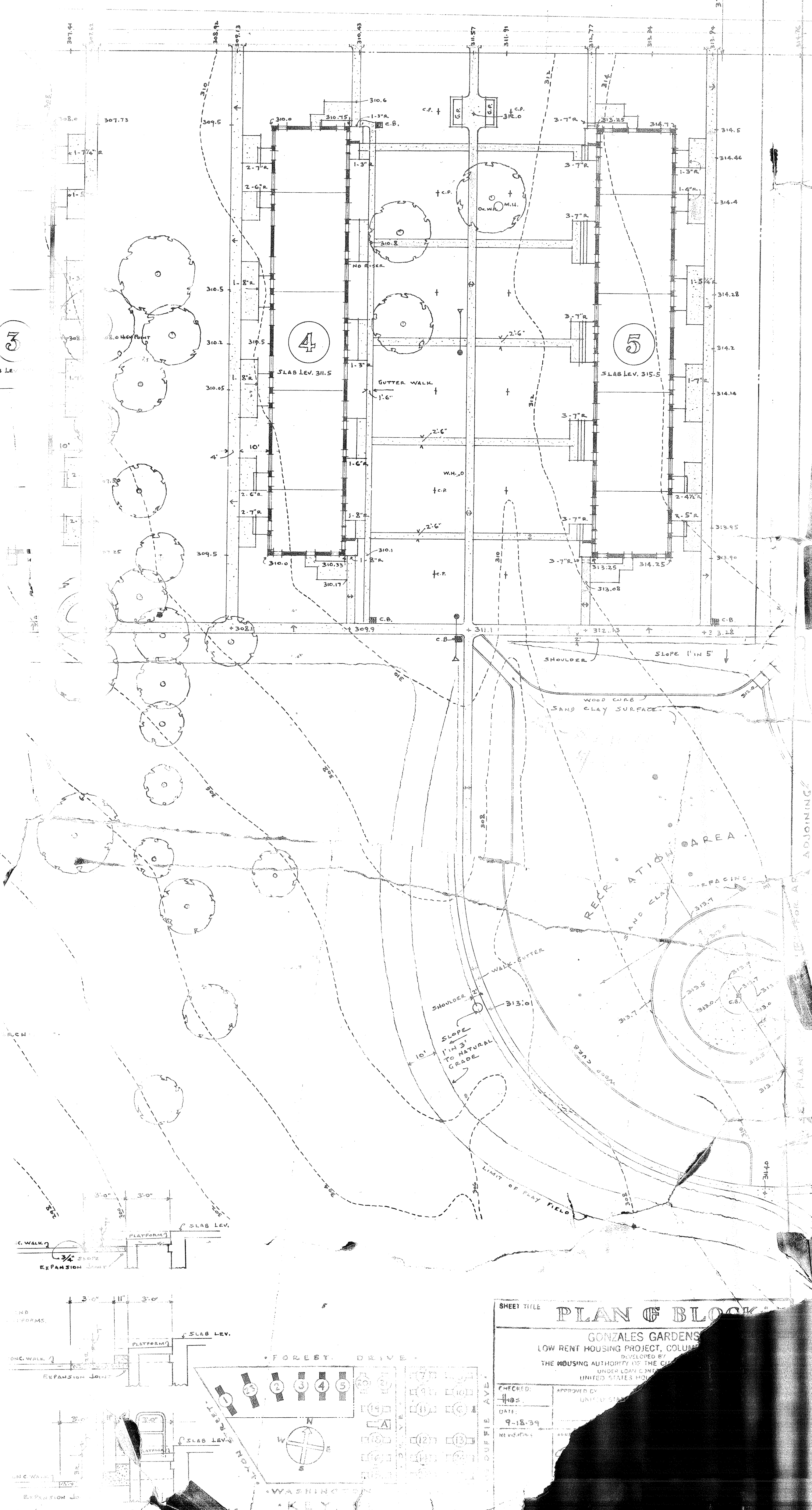
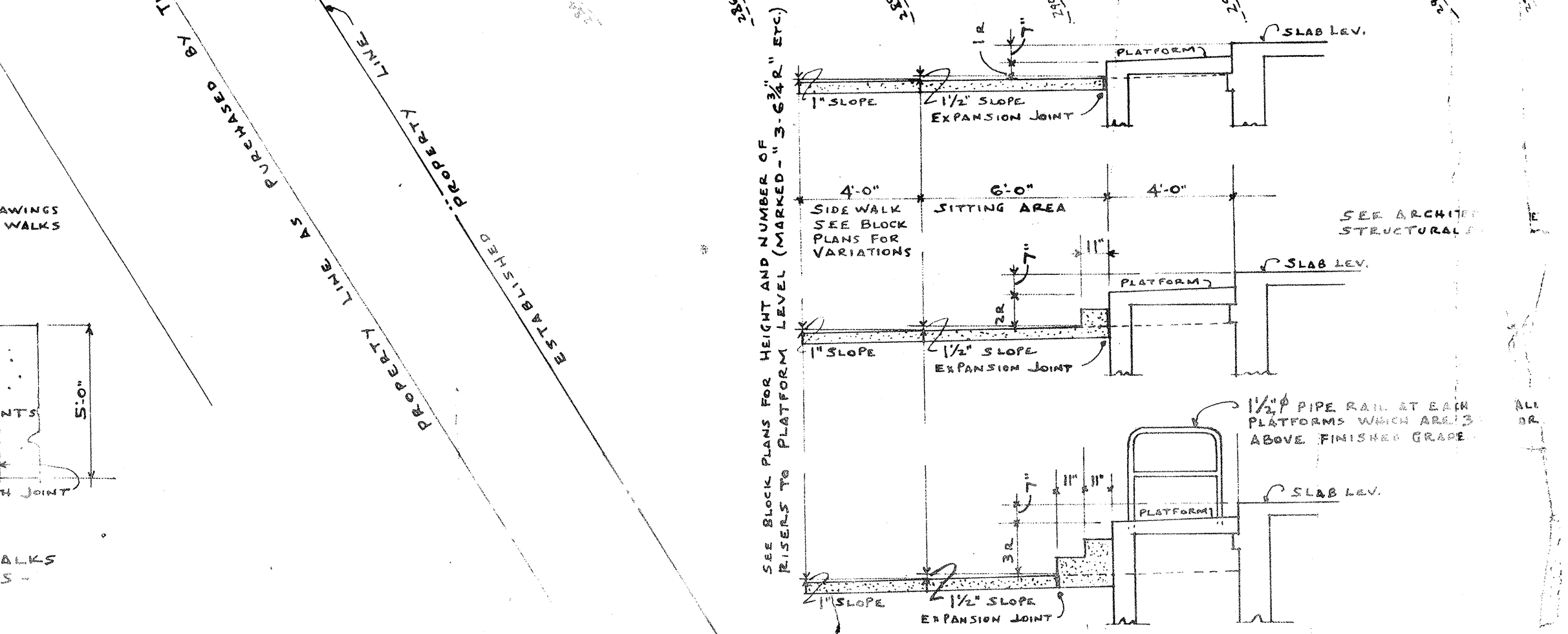
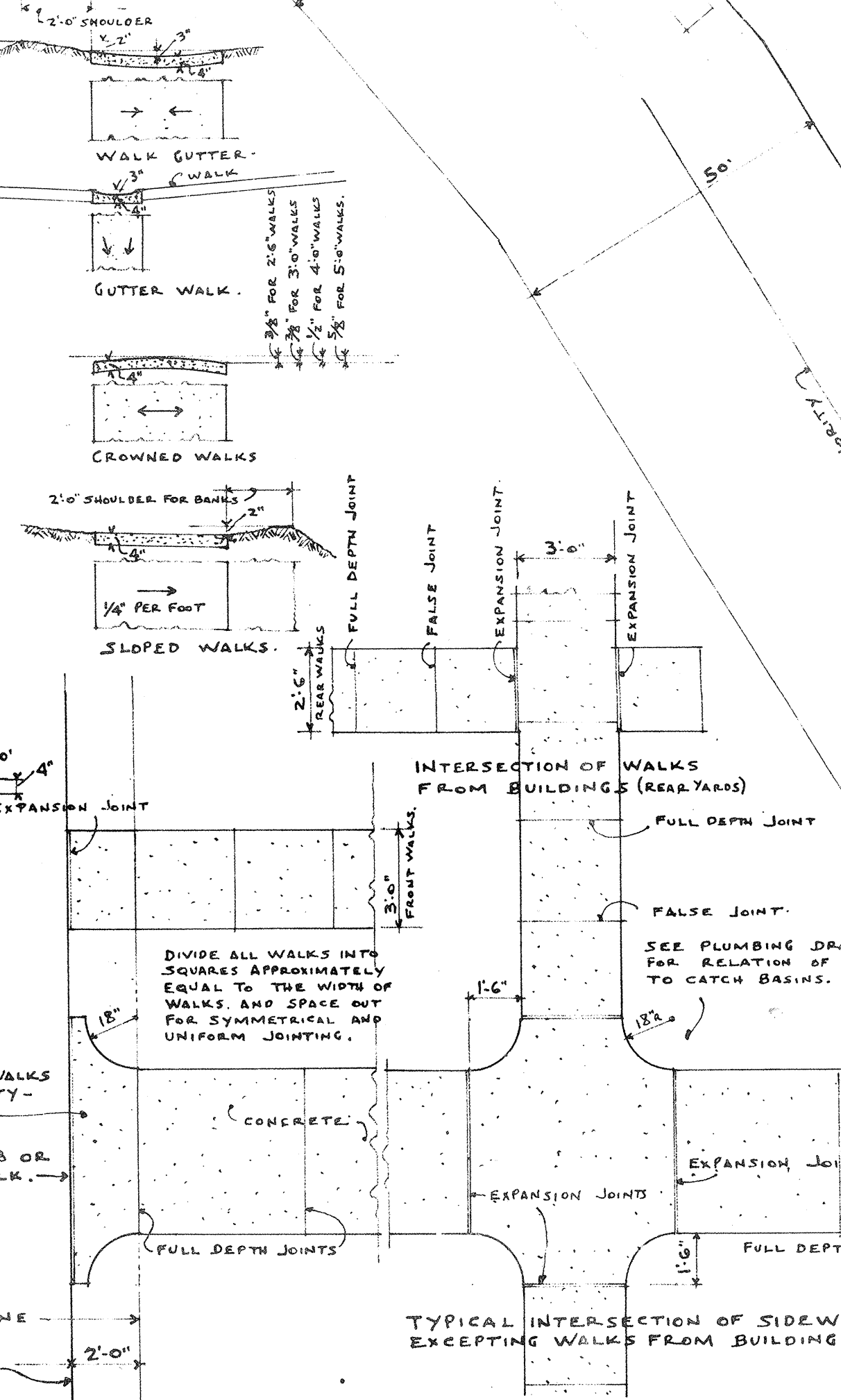
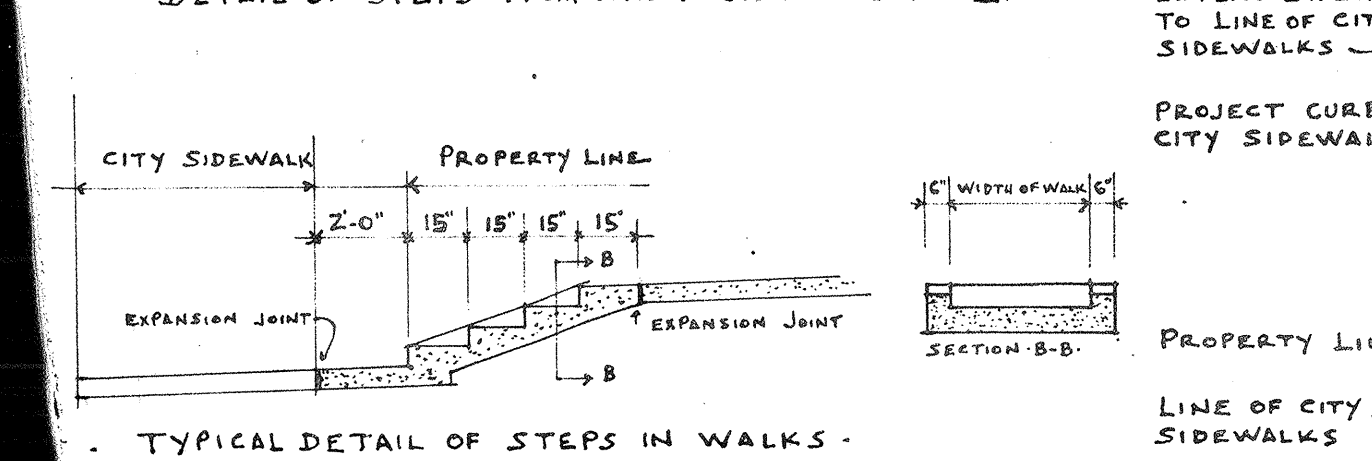
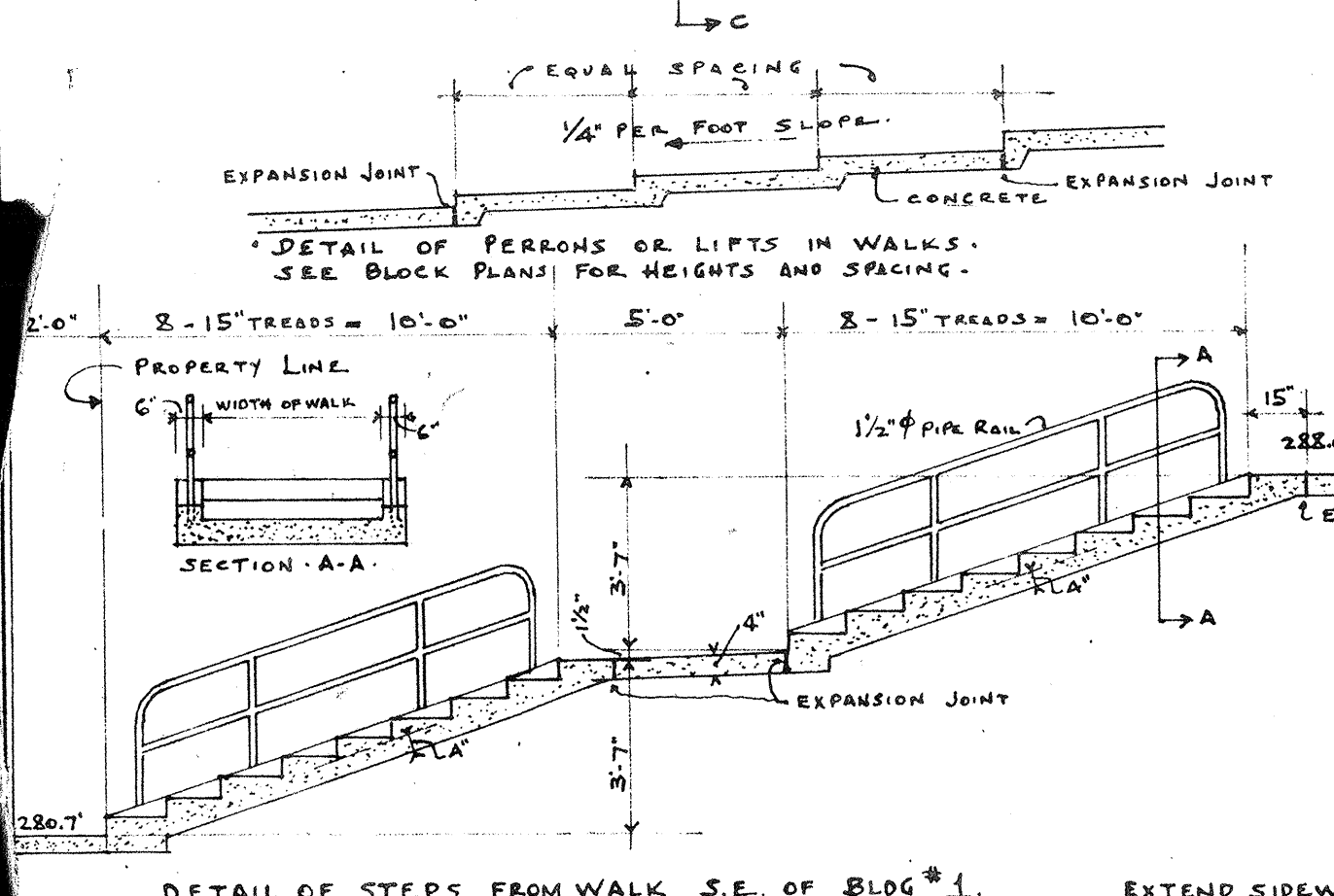
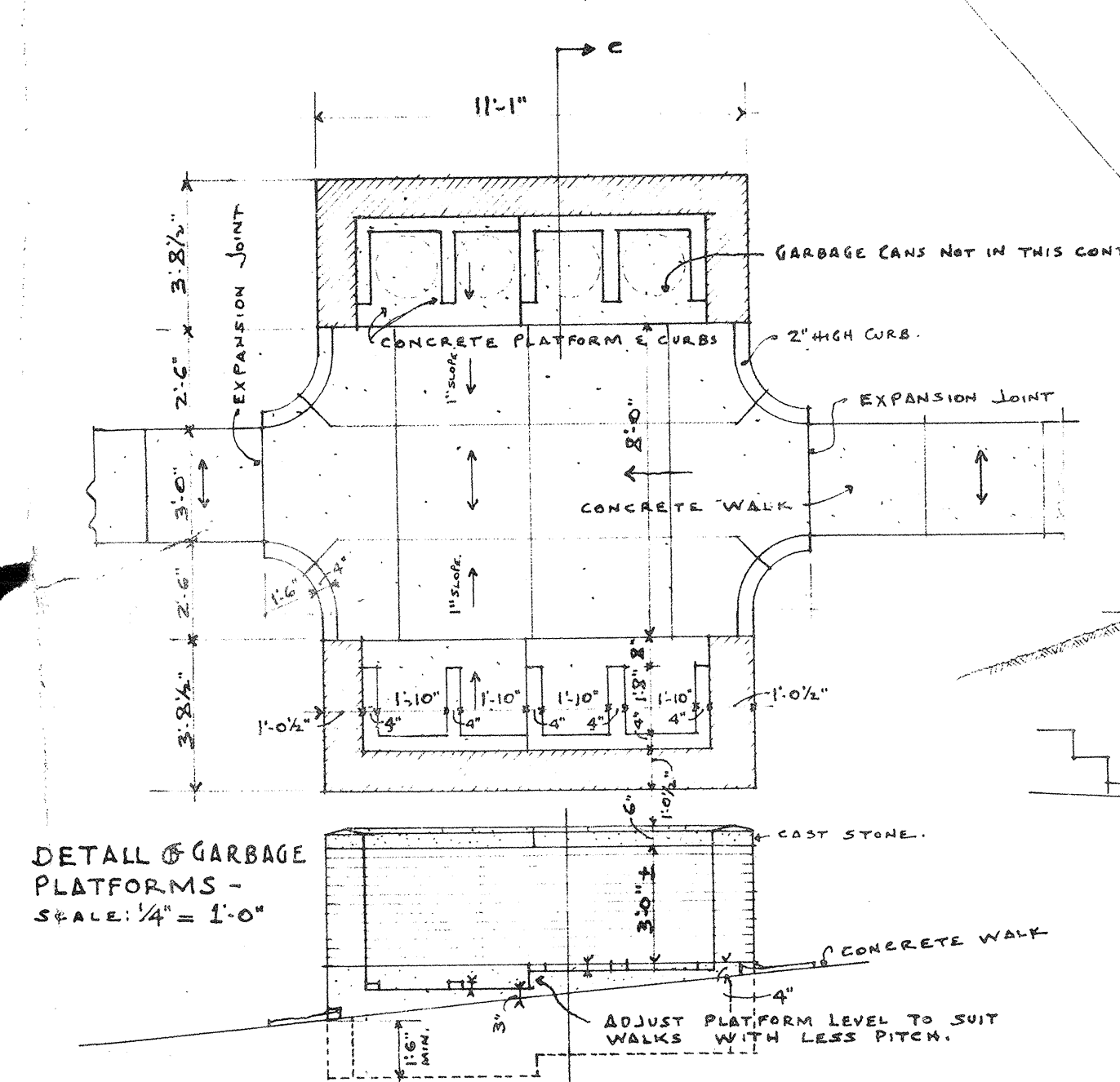
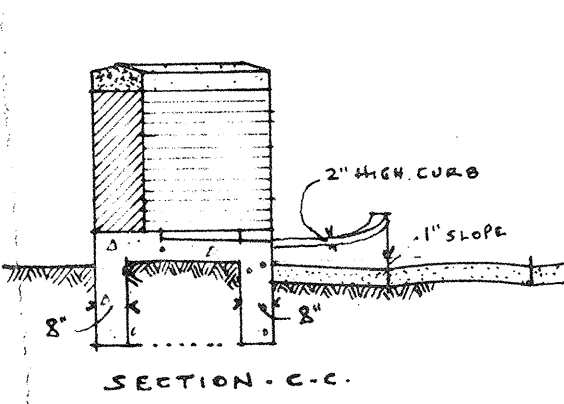
SAND AND CLAY SURFACE

SHOULDER

SLOPE 1 IN 5

WALK ENTER

LIMIT OF PLAY FIELD



SHEET TITLE

## PLAN OF BLOCK

GONZALES GARDENS  
LOW RENT HOUSING PROJECT, COLUMBIA, MISSOURI  
DESIGNED BY  
THE HOUSING AUTHORITY OF THE CITY OF COLUMBIA  
UNITED STATES DEPARTMENT OF HOUSING

DATE: 9-18-39  
REVISION: 1

PROJECT NO. 1000  
SHEET NO. 1

SCALE: 1/4" = 1'-0"

WALKS & STEPS TO FRONT PLATFORMS

SCALE: 1/4" = 1'-0"