

**South Carolina Department of Transportation**

**Appendix**

Department of Transportation Commission

Meeting of

July 17, 2008

\*\*\*\*



SCDOT COMMISSION AGENDA  
TRANSMITTAL FORM

For Commission Meeting of: July 2008

       RATIFICATION

✓ APPROVAL

       CERTIFICATION

       FOR INFORMATION ONLY

       CUFF ITEM FOR APPROVAL

**DETAILED DESCRIPTION:**

Request Commission approval of Revision # 12 of the Statewide Transportation Improvement Program (STIP) to include additional funding from the Federal Bonus Bridge Program and the Statewide Bridge Program as identified on the attached sheets.

Recommended By:

Don K. Latta  
Signature & Title

DIR OF PLN/ENR 6/25/08  
Date

Division Director Approval

[Signature]  
Signature

6/26/08  
Date

Secretary Approval:

[Signature]  
Date

7/2/08

## Amendment to the 2007 STIP

Request Commission approval to include updates to the following 2007-2012 STIP programs:

### Federal Bonus Bridge Funding

- 1) The following Federal Bonus Bridge Funding was approved by the SCDOT Commission on June 19, 2008 and put out as public information from June 20, 2008 to July 21, 2008:

#### **FEDERAL BONUS BRIDGE FUNDING**

PROJECT	DESCRIPTION	COUNTY	FY 2008
BRIDGE MAINTENANCE	BRIDGE FOUNDATION/SCOUR TEST PROGRAM	STATEWIDE	4.500
	LOAD TEST/HEALTH MONITORING PROGRAM		
	BRIDGE DECK OVERLAY PROGRAM		
BRIDGE REPLACEMENT	S-33-19 OVER LITTLE RIVER	MCCORMICK	9.500
	US 76/378 OVER WATEREE RIVER SWAMP	SUMTER	

\* - BRIDGE REPLACEMENT PROJECTS ARE PRIORITY NEEDS BASED ON THE FEDERAL-AID BRIDGE LIST

## Amendment to the 2007 STIP

Request Commission approval to include updates to the following  
2007-2012 STIP programs:

### Bridge Program

- 1) The following Fiscal Year 2010 & Fiscal Year 2011 Bridge Programs were approved by the SCDOT Commission on June 19, 2008 and put out as public information from June 26, 2008 to July 25, 2008:

#### 2010 & 2011 BRIDGE PROGRAM

PROJECT	LOCATION	COUNTY	DISTRICT	FY 2010 & 2011	FUNDING DISTRIBUTION
BRIDGE REPLACEMENT					
US 76	EBL - WATEREE RIVER SWAMP-1	SUMTER	1		
US 76	EBL - WATEREE RIVER SWAMP-3	SUMTER	1		
US 76	EBL - WATEREE RIVER SWAMP-2	SUMTER	1		
US 76	EBL - MILL CREEK	RICHLAND	1		
US 78	S C L RR & S-39	CHARLESTON	6		
S-26-31	WACCAMAW RIVER SWAMP	HORRY	5		
S-26-31	WACCAMAW SWAMP	HORRY	5		
S-26-31	WACCAMAW SWAMP	HORRY	5		
S-26-31	WACCAMAW RIVER SWAMP	HORRY	5		
S-26-31	WACCAMAW RIVER SWAMP	HORRY	5		
S-46-22	STEEL CREEK	YORK	4		
SC 9	BROAD RIVER	CHESTER/UNION	4		
SC 9	BROAD RIVER CANAL	UNION	4		
SC 9	S-46	UNION	4		
SC 9	S-31	UNION	4		
SC 49	ENOREE RIVER	LAURENS	2		
US 76	SCAPE ORE CREEK	SUMTER	1		
SC 174	SAND CREEK	CHARLESTON	6		
US 21	ALBERGOTTI CREEK	BEAUFORT	6		
US 76 BYP	US 521	SUMTER	1		
S-36-642	NORTH BRANCH OF SCOTTS CREEK	NEWBERRY	2		
S-10-379	NOISETTE CREEK	CHARLESTON	6		
SC 72	FISHING CREEK	YORK	4		
S-44-86	BIG BROWN CREEK	UNION	4		
SC 97	ROCKY CREEK	CHESTER	4		
US 52	BLACK CREEK	DARLINGTON	5		
S-11-41	FURNACE CREEK	CHEROKEE	4		
US 29	SOUTHERN RAILROAD	CHEROKEE	4		
S-10-86	SCL RR (L-9999)	CHARLESTON	6		
SC 174	RUSSELL CREEK	CHARLESTON	6		
SC 7	SCL & SOUTHERN RR & S-39	CHARLESTON	6		
US 78	EDISTO RIVER	BAMBERG/ORANGEBURG	7		
US 78	EDISTO RIVER OVERFLOW	BAMBERG	7		
US 78	EDISTO RIVER OVERFLOW	ORANGEBURG	7		
US 25	TURKEY CREEK	EDGEFIELD	2		
SC 72 BUS	CSX RAILROAD (ABANDONED)	GREENWOOD	2		
SC 917	LITTLE PEE DEE RIVER	HORRY/MARION	5		
SC 917	LITTLE PEE DEE RIVER SWAMP	MARION	5		
2010 & 2011 BRIDGE PROGRAM SUBTOTALS				\$209,500	\$209,500



SCDOT COMMISSION AGENDA  
TRANSMITTAL FORM


For Commission Meeting of: July 2008


- ☐ RATIFICATION
- ☒ APPROVAL
- ☐ CERTIFICATION
- ☐ FOR INFORMATION ONLY
- ☐ CUFF ITEM FOR APPROVAL


**DETAILED DESCRIPTION:**

Request Commission approval to initiate Public Comment on the proposed 2009 Federal-Aid Program. Once the review period has been completed, this proposal may be included in a subsequent STIP revision.

Recommended By:

 DIR OF PEN/ENR 6/25/08  
Signature & Title Date

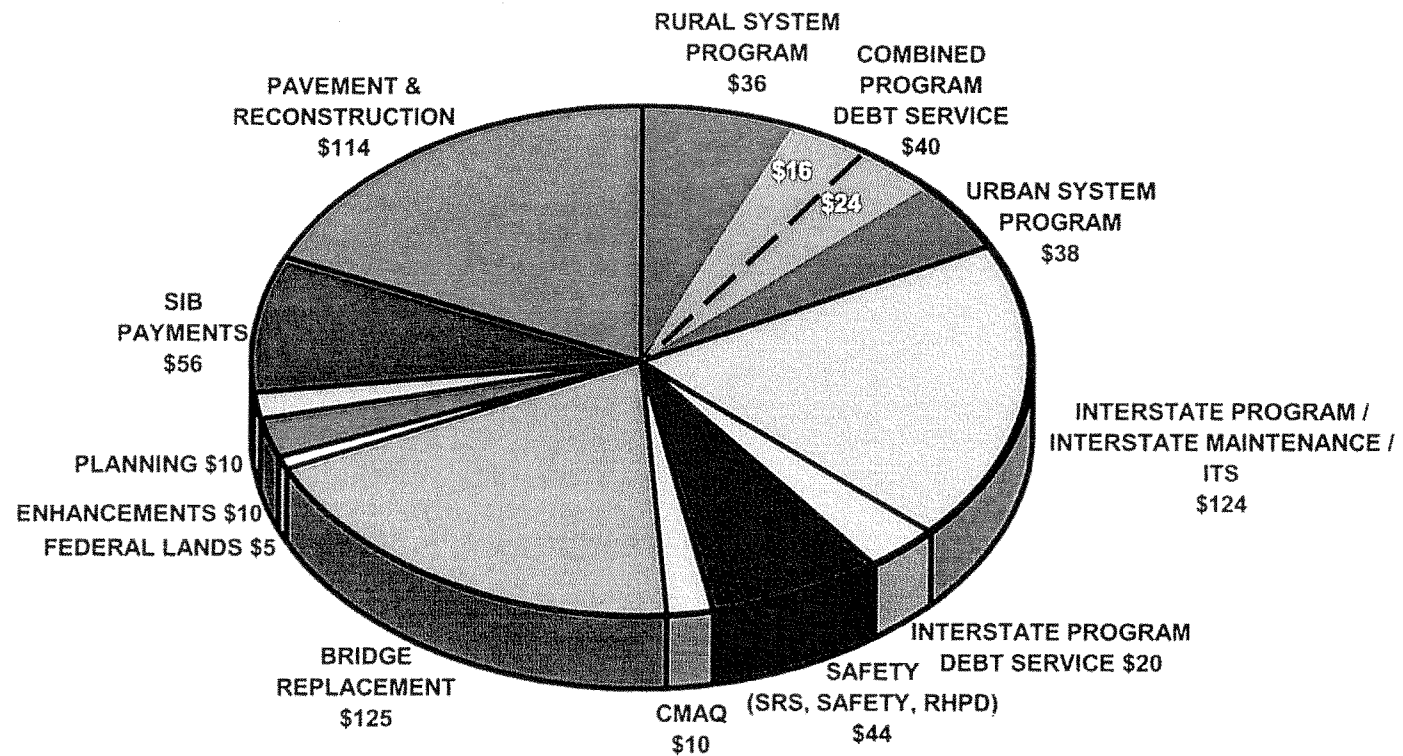
Division Director Approval 

 6/26/08  
Signature Date

Secretary Approval:

 7/2/08  
Date

**2009**  
**\$632 Million Federal including State Match**  
**(Dollars Rounded to Nearest Million)**



**SCDOT COMMISSION AGENDA  
TRANSMITTAL FORM**

For Commission Meeting of: July 17, 2008

\_\_\_\_\_ **RATIFICATION**

  X   **APPROVAL**

\_\_\_\_\_ **CERTIFICATION**

\_\_\_\_\_ **FOR INFORMATION ONLY**

\_\_\_\_\_ **CUFF ITEM FOR APPROVAL**

**DETAILED DESCRIPTION:**

Commission Authorization to Sell Surplus Property (land and MSC buildings) as per  
Section 57-1-370(I) of Act 114 of 2007

\_\_\_\_\_  
\_\_\_\_\_  
\_\_\_\_\_  
\_\_\_\_\_  
\_\_\_\_\_

Recommended By:	<i>OCR</i> <u><i>Robert L. Felt</i></u> <i>Dir. of Procurement</i>	<u>6/19/08</u>
	Signature & Title	Date
Division Director Approval:	<u><i>[Signature]</i></u>	<u>6/19/08</u>
	Signature & Title	Date
Secretary Approval:	<u><i>H3 Finehouse</i></u>	<u>6/25/08</u>
		Date

## COMMISSION APPROVAL LIST

COUNTY	FILE NO.	ROAD/RTE.	TRACT	CONG. DISTRICT	ROAD NAME	PARCEL SIZE	DESCRIPTION
Calhoun	9.454	US Rte. 601/176		6		0.24 Acre	Abandoned Portion Of Old Rte 601
Greenville	No Plans	Rd. S-431		4	Bostic Rd.	0.095 Acre	Dead End Portion Of Old Rd. (Not Built)
Lexington	32.691	Rd. S-1769		2	Lakeview Rd.	0.55 acre	dead end portion of Lakeview Rd.

**SCDOT COMMISSION AGENDA  
TRANSMITTAL FORM**

For Commission Meeting of: July 17, 2008

\_\_\_\_\_ **RATIFICATION**

\_\_\_\_\_ **APPROVAL**

\_\_\_\_\_ **CERTIFICATION**

  X   **FOR INFORMATION ONLY**

\_\_\_\_\_ **CUFF ITEM FOR APPROVAL**

**DETAILED DESCRIPTION:**

Commission information on the sale of Surplus Property (sold land and MSC building) as per  
Section 57-5-340.

\_\_\_\_\_

\_\_\_\_\_

\_\_\_\_\_

Recommended By:	<i>OKR</i> <u><i>Robert J. Pratt</i></u> <u>Dir. of Preconst.</u>	<u>6/19/08</u>
	Signature & Title	Date
Division Director Approval:	<u><i>Tommy Pratt</i></u>	<u>6/19/08</u>
	Signature & Title	Date
Secretary Approval:	<u><i>NBS Zimmerman</i></u>	<u>6/25/08</u>
		Date

1. File 1.110B / SC Route 72 / Abbeville County / Third District

During construction of improvements on SC Route 414 under File 23.651 in Greenville County, in Tigerville, the Department acquired right of way for SC Route 414 from Laura W. Roe, Individually and as Executrix and Trustee under the Will of J. C. Roe and Laura Roe Fonvielle dated April 24, 1974 and by Deed from Elizabeth Roe Lineberger dated April 30, 1974.

A request was made by the adjacent landowner for a reduction in the right of way of SC Route 414 due to a sign encroachment. The request was circulated to the engineering sections to determine if said parcel could be declared surplus. After review, it was determined that the parcel was surplus to Department needs. Therefore, a Quitclaim Deed for approximately 0.029 of an acre of land to North Greenville University was executed on June 3, 2008, in consideration of \$1,000.00.

Commission approval to sell this parcel was obtained on February 21, 2008.

2. File 1.110B / SC Route 72 / Abbeville County / Third District

During construction of improvements on Road S-44 near the City of Spartanburg in Spartanburg County, the Department acquired right of way for Road S-44 under the Beltline Act.

A request was made by the adjacent landowner for a portion of the abandoned roadbed created by the relocation of Road S-44 under File 42.118A. The request was circulated to the engineering sections to determine if said parcel could be declared surplus. After review, it was determined that the parcel was surplus to Department needs. Therefore, a Quitclaim Deed for approximately 0.20 of an acre of land to Pacolet Milliken Enterprises, Inc. was executed on June 3, 2008, in consideration of \$13,000.00.

Commission approval to sell this parcel was obtained on January 18, 2008.

## SCDOT Commission Agenda Transmittal Form

For Commission Meeting of: July 2008

☐ RATIFICATION

☒ APPROVAL

☐ CERTIFICATION

☐ FOR INFORMATION ONLY

☐ CUFF ITEM FOR APPROVAL

### DETAILED DESCRIPTION:

Commission Authorization to Enter into Contracts for an Amount exceeding \$500,000.00 in the aggregate as  
required by Section 57-1-370(M) of Act 114 of 2007 for Fiscal Year 2008/2009 with the following Entities  
involved in Railway Safety Projects, Roadway and Bridge Projects with railroad involvement, and Traffic and  
Railroad Signal Interconnection projects

CSX Transportation

Norfolk Southern Railway

South Carolina Public Railways

Recommended By: OKR Robert L. Pitt Div. of Preconst. 6/23/08  
Signature & Title Date  
Division Director Approval: John V. Walbr Jr 7/1/08  
Signature Date  
Secretary Approval: HB Simpson 7/2/08  
Date

## SCDOT Commission Agenda Transmittal Form

For Commission Meeting of: July, 2008

- ☐ RATIFICATION
- ☒ APPROVAL
- ☐ CERTIFICATION
- ☐ FOR INFORMATION ONLY
- ☐ CUFF ITEM FOR APPROVAL

### DETAILED DESCRIPTION:

Commission Authorization to Enter into Contracts for the Amount exceeding \$500,000.00 in the aggregate as  
required by Section 57-1-370(M) of Act 114 of 2007 for Fiscal Year 2008/2009 with the following  
Entities involved in Utility Relocation with prior rights involved with roadway improvement and bridge  
replacement projects.  
See Attached list of Utility Companies.

Recommended By: OKP Robert L. Ruff Dir. of Preconst

Signature & Title

Date

6/23/08

Division Director Approval: John V. Wall

Signature

Date

7/1/08

Secretary Approval: HB Spivey

Date

7/2/08

**UTILITY COMPANIES FOR COMMISSION APPROVAL  
FISCAL YEAR 2008/2009**

South Carolina Electric and Gas  
Progress Energy  
Duke Power  
Lexington County Joint Municipal Water and  
Sewer  
Charleston Commission of Public Works  
Berkeley Electric Cooperative, Inc.  
Santee Cooper  
Horry Electric Cooperative, Inc.  
Colonial Pipeline  
Tri-County Electric  
Aiken Electric Cooperative, Inc.



SCDOT COMMISSION AGENDA  
TRANSMITTAL FORM

For Commission Meeting of: July 17, 2008

           RATIFICATION  
  X   APPROVAL  
           CERTIFICATION  
           FOR INFORMATION ONLY  
           CUFF ITEM FOR APPROVAL

**DETAILED DESCRIPTION:**

The Department requests Commission approval to advertise, select and negotiate with a consulting engineering firm to assist with project development on a new interchange reconstruction project located in Congressional District 3 in Greenville County. The interchange of I-85 (Exit 51) and I-385 will be improved to reduce congestion and increase safety. This project was included in STIP Revision 10 approved May 14, 2008. Engineering funds are in FY 09 and right of way funds in FY 10/11/12.

Recommend By:

Robert L. Felt Dir. of Preconst. 6/17/08  
Signature & Title Date

Division Director Approval

Long Phan 6/19/08  
Signature & Title Date

Secretary Approval:

H. B. Spivey 6/25/08  
Signature & Title Date



SCDOT COMMISSION AGENDA  
TRANSMITTAL FORM

For Commission Meeting of: July 17, 2008

           RATIFICATION  
  X   APPROVAL  
           CERTIFICATION  
           FOR INFORMATION ONLY  
           CUFF ITEM FOR APPROVAL

**DETAILED DESCRIPTION:**

The Department requests Commission approval to advertise, select and negotiate with two consultant engineering firms to assist with project development on two new GPATS projects in Congressional District 3 in Greenville County. North Buncombe Road (SC 101/290) will be widened to 5 lanes from Wade Hampton Blvd. to Locust Hill Road. And Batesville Road (S-164) will be widened to 5 lanes from SC 14 to Anderson Ridge Road (S-95). Both projects were included in STIP Revision 9 approved April 17, 2008.

Recommend By:

Robert L. Pitt Div. of Preconst.  
Signature & Title

6/17/08  
Date

Division Director Approval:

[Signature]  
Signature & Title

6/19/08  
Date

Secretary Approval:

H. S. Simchouse  
Date

6/25/08  
Date

## SCDOT Commission Agenda Transmittal Form

For Commission Meeting of: July 19, 2008

☐ RATIFICATION  
☒ APPROVAL  
☐ CERTIFICATION  
☐ FOR INFORMATION ONLY  
☐ CUFF ITEM FOR APPROVAL

### DETAILED DESCRIPTION:

The South Carolina Department of Transportation requests Commission approval to execute the Construction Engineering & Inspection (CE&I) contract with Dennis Corporation to perform the inspection services for the ITS fiber optic project along I-526 in Charleston County. Dennis Corporation was selected from the statewide CE&I on-call list.

The Contract amount is \$178,180.25 and the project duration is 7 months.

Recommended By:

D. R. Shealy  
D. R. Shealy, Director of Construction

6/25/08

Signature & Title

Date

Division Director Approval:

FOR DSE CHAPMAN  
Signature

7-1-08

Date

Secretary Approval:

HB Zimelone  
Signature

7/2/08

Date



SCDOT COMMISSION AGENDA  
TRANSMITTAL FORM

For Commission Meeting of: July 17, 2008

\_\_\_\_ RATIFICATION

X APPROVAL

\_\_\_\_ CERTIFICATION

\_\_\_\_ FOR INFORMATION ONLY

\_\_\_\_ CUFF ITEM FOR APPROVAL

DETAILED DESCRIPTION:

The SCDOT requests Commission approval to enter into a participation agreement with the City of Myrtle Beach and GSATS for the intersection improvement project at 38th Avenue North and Oleander Drive. This project is located within Congressional District One.

The SCDOT's maximum participation is the amount of \$500,000.00.

The funding source for this project is GSATS guideshares.

The City of Myrtle Beach will administer the project - This may include procurement of design, right of way acquisition and construction management services by the City, and the administration of those services in accordance with SCDOT and FHWA regulations and policy.

Recommended By:

Robert L. Pratt Dir. of Pave. Const.  
Signature & Title

6/18/08  
Date

Division Director Approval:

[Signature]  
Signature & Title

6/26/08  
Date

Secretary Approval:

H. B. Junehour

7/2/08  
Date

## SCDOT Commission Agenda Transmittal Form

For Commission Meeting of: July 2008

☐ RATIFICATION  
☒ APPROVAL  
☐ CERTIFICATION  
☐ FOR INFORMATION ONLY  
☐ CUFF ITEM FOR APPROVAL

### DETAILED DESCRIPTION:

South Carolina Department of Transportation requests Commission approval to enter into basic agreements with S&ME, QORE Property Sciences, and F&ME consultants for the 2008-2011 on-call geotechnical services contracts. Approval is also requested to enter into individual agreements with each of these firms in an amount not to exceed \$500,000 during any state fiscal year. The scope of these agreements includes subsurface investigations, laboratory testing and limited geotechnical engineering services on a as needed basis.

Commission approved the request to advertise and select consultants for geotechnical on-call services on August 10, 2007.

Recommended By:

D. R. Shealy  
D. R. Shealy - Director of Construction

Signature & Title

6/30/08  
Date

Division Director Approval:

4/C W. J. ...  
Signature FOR DSE CHAPMAN

7-1-08  
Date

Secretary Approval:

H. B. ...

7/9/08  
Date



SCDOT COMMISSION AGENDA  
TRANSMITTAL FORM

For Commission Meeting of: July 17, 2008

       RATIFICATION

  X   APPROVAL

       CERTIFICATION

       FOR INFORMATION ONLY

       CUFF ITEM FOR APPROVAL

**DETAILED DESCRIPTION:**

The Department requests Commission approval to enter into a Basic Agreement with 3  
firms to provide On-Call Subsurface Utility Engineering Services. This Basic agreement will  
expire after 3 years and will be limited to a cost of \$1.5 million per year equally balanced  
between the 3 firms selected. No projects for this service have yet been identified but will be  
statewide and funded with both state and federal funds. The Firms that were selected for this  
service are. So-Deep Inc., Inframp corp., and Mulkey Engineering.

308  
Recommended By:

Robert L. Rath Div. of Preconst.  
Signature & Title

6/24/08  
Date

Division Director Approval:

[Signature]  
Signature & Title

6/24/08  
Date

Secretary Approval:

[Signature]

7/2/08  
Date



## SCDOT Commission Agenda Transmittal Form

For Commission Meeting of: July 17, 2008

☐ RATIFICATION  
☒ APPROVAL  
☐ CERTIFICATION  
☐ FOR INFORMATION ONLY  
☐ CUFF ITEM FOR APPROVAL

### DETAILED DESCRIPTION:

SCDOT requests Commission approval to enter into a contract with the geotechnical engineering consultant, S&ME, Inc., for the purpose of executing geotechnical borings, analyses, and engineering design criteria for the proposed port access road extending from Interstate 26 to the proposed marine container terminal in Charleston County. The amount of the contract is \$752,578. The project resides in the 6th Congressional District. Funding for the project has been appropriated by the South Carolina General Assembly. The contract has been negotiated in compliance with Departmental Directive 41. The project is 1 mile of mostly elevated bridge structure and will have a fully directional interchange at its intersection with Interstate 26.

Recommended By:

Robert L. Ruff Div. of Preconst.

6/25/08

Signature & Title

Date

Division Director Approval:

[Signature]  
Signature

6/26/08  
Date

Secretary Approval:

[Signature]

7/9/08  
Date



SCDOT COMMISSION AGENDA  
TRANSMITTAL FORM

For Commission Meeting of: July 17, 2008

       RATIFICATION

  X   APPROVAL

       CERTIFICATION

       FOR INFORMATION ONLY

       CUFF ITEM FOR APPROVAL

DETAILED DESCRIPTION:

The SCDOT requests Commission approval to enter into a contract modification with on-call consultant EcoScience to provide Environmental Permitting for Charleston Co. S-98 and Laurens Co. S-312 bridge replacement projects for the amount of \$67,121.02. The Environmental staff is working on other projects and the request to use a consultant for these projects is necessary to meet their obligation schedules.

Recommended By:

Ronald K. Patton by Randall D. Williams  
Signature & Title

6/26/08  
Date

Division Director Approval:

[Signature]  
Signature

6/30/08  
Date

Secretary Approval:

[Signature]

7/2/08  
Date



SCDOT COMMISSION AGENDA  
TRANSMITTAL FORM

For Commission Meeting of: July 17, 2008

       RATIFICATION

  X   APPROVAL

       CERTIFICATION

       FOR INFORMATION ONLY

       CUFF ITEM FOR APPROVAL

DETAILED DESCRIPTION:

The SCDOT requests Commission approval to enter into a contract modification with on-call consultant EcoScience to provide Environmental Permitting on four (4) bridge replacement projects for the amount of \$73,764.10. The Environmental staff is working on other projects and the request to use a consultant for these projects is necessary to meet their obligation schedules.

Recommended By: Ronald K. Patton by Randall D. Williams 6/26/08  
Signature & Title Date

Division Director Approval: [Signature] 6/30/08  
Signature Date

Secretary Approval: [Signature] 7/2/08  
Date

## SCDOT Commission Agenda Transmittal Form

For Commission Meeting of: July 17, 2008

☐ **RATIFICATION**  
☒ **APPROVAL**  
☐ **CERTIFICATION**  
☐ **FOR INFORMATION ONLY**  
☐ **CUFF ITEM FOR APPROVAL**

### DETAILED DESCRIPTION:

On-Call Contract Modification with S&ME to perform PDA foundation testing for Road S-1032 bridges over Steed Creek and Unnamed Stream in Charleston County. Contract value \$23,368.00.

Recommended By:

DK Shealy - Director of Construction 6/17/08  
Signature & Title Date

Division Director Approval:

[Signature] 6/30/08  
Signature Date

Secretary Approval:

[Signature] 7/2/08  
Signature Date



SCDOT COMMISSION AGENDA  
TRANSMITTAL FORM

For Commission Meeting of: July 17, 2008

\_\_\_\_\_ RATIFICATION  
☒ APPROVAL  
\_\_\_\_\_ CERTIFICATION  
\_\_\_\_\_ FOR INFORMATION ONLY  
\_\_\_\_\_ CUFF ITEM FOR APPROVAL

DETAILED DESCRIPTION:

This project is located in Congressional District 1. The SCDOT requests Commission approval to enter into a Contract Modification in the amount of \$49,640 with Mulkey Engineers, Inc. for the drainage design of 1.8 miles of widening of the southbound lane of US 17 from 2<sup>nd</sup> Avenue North to SC Route 9 in Horry County.

\_\_\_\_\_  
\_\_\_\_\_  
\_\_\_\_\_  
\_\_\_\_\_

Recommended By:

Robert L. Pitt Dir. of Preconst.  
Signature & Title SLR (CKS)

6/18/08  
Date

Division Director Approval:

[Signature]  
Signature & Title

6/26/08  
Date

Secretary Approval:

AB [Signature]

7/2/08  
Date



SCDOT COMMISSION AGENDA  
TRANSMITTAL FORM

For Commission Meeting of: July 17, 2008

\_\_\_\_\_ RATIFICATION

\_\_\_\_\_ APPROVAL

\_\_\_\_\_ CERTIFICATION

X \_\_\_\_\_ FOR INFORMATION ONLY

\_\_\_\_\_ CUFF ITEM FOR APPROVAL

DETAILED DESCRIPTION:

This project is located in Congressional District 6 and involves bridge design and geotechnical engineering services for the replacement of the existing 900 foot long bridge structure on US Route 378 over the Lynches River in Florence County. The attached agreement for engineering services between The LPA Group, Inc. and Florence County in the amount of \$409,863.54 was executed on June 2, 2008. This project will be entirely funded with Florence County Forward Program and State Infrastructure Bank funds. Under the terms of the Intergovernmental Agreement between SCDOT and Florence County executed on May 3, 2007, SCDOT will provide project management services for this project.

Recommended By:

*WCE* *Robert C. Pratt* *Dir. of Preconst.* *6/11/08*  
\_\_\_\_\_  
Signature & Title Date

Division Director Approval:

*MAM* *Tommy R. Hays*  
\_\_\_\_\_  
Signature & Title Date *6/26/08*

Secretary Approval:

*H. B. Spivey* *honore* *7/2/08*  
\_\_\_\_\_  
Date

## SCDOT Commission Agenda Transmittal Form

For Commission Meeting of: July 17, 2008

       RATIFICATION  
  ✓   APPROVAL  
       CERTIFICATION  
       FOR INFORMATION ONLY  
       CUFF ITEM FOR APPROVAL

### DETAILED DESCRIPTION:

Authorization to contract with Intergraph Corporation as a Sole Source procurement in the amount of \$485,000.00 to develop, modify, and install an automated routing module to enhance the existing phases of Roadway Management System (RIMS).

This request is made because the aggregate payments to Intergraph Corporation will exceed the \$500,000.00 limit as provided by 57-1-370 (L). Contracts in aggregate with Intergraph were \$2,030,311.16 in calendar year 2007.

Recommended By

  
Michael A. Burk, Director of Procurement

Signature & Title

07/08/2008

Date


Division Director Approval

  
Signature

7/8/08

Date

Secretary Approval

  
Signature

7/9/08

Date

## SCDOT Commission Agenda Transmittal Form

For Commission Meeting of July 17, 2008

       RATIFICATION  
  ✓   APPROVAL  
       CERTIFICATION  
       FOR INFORMATION ONLY  
       CUFF ITEM FOR APPROVAL

### DETAILED DESCRIPTION:

Authorization to contract with Walker Brothers, Inc. and Temple, Inc. for an annual fixed cost multi-award contract to supply Solar Flasher Equipment in the amount of \$333,000.00 per year for the next three-year period not to exceed \$1,000,000.00 is requested in accordance with 57-1-370 (L). This is a multi-award contract for non-specific quantities and services as may be required to install solar flashers

This request is made because the aggregate payments to this company could exceed the \$500,000.00 limit as provided by 57-1-370 (L) over the life of the contract.

Recommended By

  
Michael A. Burk, Director of Procurement

Signature & Title

7/08/2008

Date


Division Director Approval

  
Signature

@ 7/8/08

Date

Secretary Approval

  
Signature

7/9/08

Date

## SCDOT Commission Agenda Transmittal Form

For Commission Meeting of July 17, 2008

       RATIFICATION  
  ✓   APPROVAL  
       CERTIFICATION  
       FOR INFORMATION ONLY  
       CUFF ITEM FOR APPROVAL

### DETAILED DESCRIPTION:

Authorization to contract with Lee Transport & Equipment for an annual contract to supply Truck Mounted 42 Foot Telescoping Booms in the amount of \$197,990 00 per year for the next five-year period is requested in accordance with 57-1-370 (L).

This request is made because the aggregate payments to this company could exceed the \$500,000 00 limit as provided by 57-1-370 (L) over the life of the contract

Recommended By.

Michael A. Burk  
Michael A. Burk, Director of Procurement

Signature & Title

7/08/2008

Date

Division Director Approval.

Debra R. Rouse

Signature

(P)

7/8/08

Date

Secretary Approval.

H. B. Zimhoner

7/9/08

Date

## SCDOT Commission Agenda Transmittal Form

For Commission Meeting of July 17, 2008

       RATIFICATION  
  ✓   APPROVAL  
       CERTIFICATION  
       FOR INFORMATION ONLY  
       CUFF ITEM FOR APPROVAL

### DETAILED DESCRIPTION:

Authorization to contract with Eddins Electric, German Technical Group, LLC, Iron City Pools & SPA, Coleman-Snow, Vikon, WM Roebuck, Inc., Protronix, Inc., WLT Enterprises, Precision Contracting Services, Demis Corp., J. Moore Electric, ITEK Services, LLC, and Wes Bolin's Hauling & Services for an annual fixed price contract maintenance and/or replacement of the Intelligent Transportation System (ITS) in the amount of \$1,000,000.00 per year for the next five-year period is requested in accordance with 57-1-370 (L). This is a multi-award contract for non-specific quantities and services as may be required to maintain and install ITS elements throughout the state.

This request is made because the aggregate payments to these companies could exceed the \$500,000.00 limit as provided by 57-1-370 (L)

Recommended By

Michael A. Burk, Director of Procurement

07/08/2008

Signature & Title

Date

Division Director Approval

Debra R. Rafter

Q

7/8/08

Signature

Date

Secretary Approval

H. B. Linnhouse

7/9/08

Date

## SCDOT Commission Agenda Transmittal Form

For Commission Meeting of: July 2008

✓ **RATIFICATION**  
       **APPROVAL**  
       **CERTIFICATION**  
       **FOR INFORMATION ONLY**  
       **CUFF ITEM FOR APPROVAL**

### DETAILED DESCRIPTION:

Extension to provide resurfacing on four (4) non-state (Private) roads maintained by The Citadel in Charleston County. This work is requested by The Citadel to improve their campus roads.

This extension will cost \$102,729.95. The cost of the current contract is \$1,550,911.43, and the additional work will be funded by an agreement between The Citadel and SCDOT. The completion date will not change.

Due to the fact that the contractor is actively working on the project, it would be in the best interest of the public and the Department to take advantage of the competitively bid unit prices and extend the work to File 10.037067A.

In accordance with Code of Laws of South Carolina, 1976, Section 57-1-370 (M) and (N), and SCDOT Standard Specifications of Highway Construction 2007, Section 104.04.

Recommended By:

D.R. Shealy  
D. R. Shealy, Director of Construction

Signature & Title

6/19/08  
Date

Division Director Approval:

KBE  
for  
JCW

Signature

6/26/08  
Date

Secretary Approval:

H.B. Linchouse

7/02/08  
Date

## SCDOT Commission Agenda Transmittal Form

For Commission Meeting of: July 2008

✓      **RATIFICATION**  
            **APPROVAL**  
            **CERTIFICATION**  
            **FOR INFORMATION ONLY**  
            **CUFF ITEM FOR APPROVAL**

### DETAILED DESCRIPTION:

Extension to provide milling and replacing of hot mix asphalt surface course and open graded friction course on the north end of the southbound lanes of I-85 for 0.015 miles in Anderson County. This extension is necessary due to an asphalt failure that appeared since the completion of a recent I-85 widening project.

This extension will cost \$4,325.31. The cost of the current contract is \$10,934,213.68, and the additional work will be funded from the original contract funds. This extension will not increase the contract amount, and the completion date will not change.

Due to the fact that the contractor is actively working on the project, it would be in the best interest of the public and the Department to take advantage of the competitively bid unit prices and extend the work to File 4.036559A.

In accordance with Code of Laws of South Carolina, 1976, Section 57-1-370 (M) and (N), and SCDOT Standard Specifications of Highway Construction 2007, Section 104.04.

Recommended By:

D. R. Shealy, Director of Construction

Signature & Title

Date

6/13/08

Division Director Approval:

[Signature]  
Signature

Date

6/17/08

Secretary Approval:

[Signature]

Date

6/25/08

**SCDOT COMMISSION AGENDA  
TRANSMITTAL FORM**

For Commission Meeting of: July 17, 2008

- ☐ **RATIFICATION**
- ☐ **APPROVAL**
- ☐ **CERTIFICATION**
- ☒ **FOR INFORMATION ONLY**
- ☐ **CUFF ITEM FOR APPROVAL**

**DETAILED DESCRIPTION:**

An Emergency Declaration was recommended to and approved by Secretary Limehouse on May 28, 2008. This was due to an approximately 8' x 40' area of severely deteriorated concrete bridge deck requiring full depth repair including bridge railing replacement on SC 14 over I-26 in Spartanburg County. The ADT was 11,300 vehicles per day and no acceptable detours were available. Bids were received on June 2, 2008. The low bidder was not able to start work within a reasonable time frame so he withdrew his bid. The next low bidder, Eastern Bridge was awarded the contract in the amount of \$185,000. The work began on the evening of June 9, 2008 with an estimated 2 week schedule for completion, however, the work was completed 3 to 4 days ahead of schedule.


\_\_\_\_\_

\_\_\_\_\_

\_\_\_\_\_


\_\_\_\_\_

Recommended By:

  
Signature & Title


6/27/08  
Date

Division Director Approval: *KBE FOR JCW*



6/30/08  
Date

Secretary Approval:



7/02/08  
Date

## SCDOT Commission Agenda Transmittal Form

For Commission Meeting of: July, 2008

☐ RATIFICATION  
☒ APPROVAL  
☐ CERTIFICATION  
☐ FOR INFORMATION ONLY  
☐ CUFF ITEM FOR APPROVAL

### DETAILED DESCRIPTION:

Recommendations for the June 10, 2008 Highway Letting

Request for Commission approval for Director of Construction to execute the contracts on projects  
recommended for award.

Recommended By:

DR Shealy - Director of Construction 6/24/08  
Signature & Title Date

Division Director Approval:

[Signature] 7/3/08  
Signature Date

Secretary Approval:

[Signature] 7/8/08  
Date

**SUMMARY OF RECOMMENDATIONS FOR  
TWELVE CONTRACTS FROM THE  
HIGHWAY LETTING OF JUNE 10, 2008**

The following **SIX (6)** contracts from the Highway Letting of June 10, 2008, are recommended for approval by the Commission to execute contracts without the need for further concurrence or approval from the Federal Highway Administration or County Transportation Committees.

COUNTY	SC FILE NO.	CONGRESS. DISTRICT
BERKELEY	8.169B	1
BERKELEY	8.170B	1
CLARENDON	14.154B	6
RICHLAND	40.037333A & 40.037358A	2
RICHLAND	40.037359A	2
YORK	46.037047AR1	5
YORK	46.037052AR1	5

The following **FOUR (4)** contracts from the Highway Letting of June 10, 2008, are recommended for approval by the Commission to execute contracts after concurrence of the appropriate County Transportation Committee.

COUNTY	SC FILE NO.	CONGRESS. DISTRICT
CALHOUN & ORANGEBURG	9.036920A & 38.036907A	6
DORCHESTER	18.037278A	6
MARLBORO	35.037279A	5
ORANGEBURG	38.170801	6

The following **ONE (1)** contract from the Highway Letting of June 10, 2008 WAS REMOVED FROM THE LETTING BEFORE BIDS WERE RECEIVED:

COUNTY	SC FILE NO.	CONGRESS. DISTRICT
FLORENCE	21.174B	6
<b>REASON:</b> This project was removed from the Letting due to a quantity error in the plans.		

**Resurfacing Cost Per Lane Mile**  
**June 2008 Letting**

**State Funds                      \$70,159**

**Federal Funds                  \$104,938**

**THE RECOMMENDATION  
FOR  
THE FOLLOWING CONTRACTS  
FROM  
THE HIGHWAY LETTING OF JUNE 10, 2008  
IS  
AWARD TO LOW BIDDER**

LETTING DATE : 06/10/08

SOUTH CAROLINA DEPARTMENT OF TRANSPORTATION

DATE : 06/10/08

PAGE : 1

VENDOR RANKING

\*(08.169B) BERKELEY COUNTY, SC FILE NO. 8.169B, FAP NO. SA08(008). PCN 032903R. PROJECT CONSISTS OF ROAD WORK INCLUDING INTERSECTION SAFETY IMPROVEMENT ON S-9 AT INTERSECTION W/RD. AND S-791 IN BERKELEY COUNTY.

TOTAL LENGTH OF PROJECT: 0.7170 MILES. COMPLETION DATE: 04/30/2009. DBE GOAL: 6.00%.

RANK	VENDOR NO./NAME	LOCATION	TOTAL BID	% OVER LOW BID
1	1SW010	SWAMP FOX UTILITIES, LLC		
2	1SA007	SANDERS BROTHERS CONST.CO., INC	\$ 1,203,259.03	0.0000%
3	1BA007	BANKS CONST. CO.	\$ 1,237,365.01	2.8345%
4	1US004	U. S. GROUP, INCORPORATED	\$ 1,333,631.43	10.8349%
5	1PL005	LOWDEN CONSTRUCTION CO., INC.	\$ 1,367,687.47	13.6653%
		SUMTER, SC	\$ 1,624,481.30	35.0068%

THIS IS TO CERTIFY THAT THIS IS A TRUE AND CORRECT COPY OF ALL  
THE BIDS RECEIVED ON 06/10/08 FOR THIS PROJECT.  
CONTRACT ADMINISTRATOR RB Mack DATE 6/24/08

APPROVED BY: H. B. Limehouse, Jr.  
TITLE: Secretary of Transportation

## SOUTH CAROLINA DEPARTMENT OF TRANSPORTATION

DATE : 06/10/08

PAGE : 1

## VENDOR RANKING

\*(08.170B) BERKELEY COUNTY. SC FILE NO. 08.170B, FAP NO. SA08(009), PCN 032919R. PROJECT CONSISTS OF ROAD WORK INCLUDING RECONSTRUCT INTERSECTION ON SC 6 WITH SC 311 IN BERKELEY AND COUNTY.

TOTAL LENGTH OF PROJECT: 0.5070 MILES. COMPLETION DATE: 12/15/2008. DBE GOAL: 6.00%.

RANK	VENDOR NO./NAME	LOCATION	TOTAL BID	% OVER LOW BID
1	1SA007	SANDERS BROTHERS CONST.CO., INC	\$ 898,994.32	0.0000%
2	1US004	U. S. GROUP, INCORPORATED	\$ 1,041,767.57	15.8814%
3	1CH005	CHEROKEE, INC	\$ 1,182,187.04	31.5011%
4	1PL005	FLOWDEN CONSTRUCTION CO., INC.	\$ 1,194,179.55	32.8350%
	1BA007	BANKS CONST. CO.		IRREGULAR
	1SW010	SWAMP FOX UTILITIES, LLC		IRREGULAR

THIS IS TO CERTIFY THAT THIS IS A TRUE AND CORRECT COPY OF ALL  
THE BIDS RECEIVED ON 06/10/08. FOR THIS PROJECT.  
CONTRACT ADMINISTRATOR LSM/ark DATE 6/24/08

APPROVED BY: H. B. Limehouse, Jr.  
TITLE: Secretary of Transportation

## SOUTH CAROLINA DEPARTMENT OF TRANSPORTATION

DATE : 06/10/08

## VENDOR RANKING

PAGE : 1

\*(09.036920A) CALHOUN & ORANGEBURG COUNTIES, SC FILE NOS. 09.036920A & 38.036907A, . STATE PROJECT NOS. C-36907, C-36920, PCN 036907CP01, 036920CP01.  
PROJECT CONSISTS OF ROAD WORK INCLUDING RESURFACING VARIOUS ROADS IN CALHOUN AND ORANGEBURG COUNTIES.

TOTAL LENGTH OF PROJECT: 5.0500 MILES. COMPLETION DATE: 10/31/2008. DBE GOAL: 0.00%.

RANK	VENDOR NO./NAME	LOCATION	TOTAL BID	% OVER LOW BID
1	1CB005 CBG, INC.	GASTON, SC	\$ 644,875.70	0.0000%
2	1RE010 REA CONTRACTING, LLC	CHARLOTTE, NC	\$ 715,552.09	10.9597%
3	1SL002 SLOAN CONSTRUCTION CO., INC.	DUNCAN, SC	\$ 863,019.41	33.8272%

THIS IS TO CERTIFY THAT THIS IS A TRUE AND CORRECT COPY OF ALL  
THE BIDS RECEIVED ON 06/10/08 FOR THIS PROJECT.  
CONTRACT ADMINISTRATOR REDAK DATE 6/24/08

APPROVED BY: H. B. Limehouse, Jr.  
TITLE: Secretary of Transportation

## SOUTH CAROLINA DEPARTMENT OF TRANSPORTATION

DATE : 06/10/08

## VENDOR RANKING

PAGE : 1

\*(14.154B) CLARENDON COUNTY, SC FILE NO. 14.154B, FAP NO. SA14(003), PCN 033252R. PROJECT CONSISTS OF ROAD WORK INCLUDING INTERSECTION IMPROVEMENTS AT DAVIS STATION ON S-25, S-64, S-14, S-62, S-127 IN CLARENDON COUNTY.

TOTAL LENGTH OF PROJECT: 0.6730 MILES. COMPLETION DATE: 11/30/2008. DBE GOAL: 11.50%.

RANK	VENDOR NO./NAME	LOCATION	TOTAL BID	% OVER LOW BID
1	1PA005	PALMETTO PAVING CORPORATION		
2	1US004	U. S. GROUP, INCORPORATED	\$ 822,755.75	0.0000%
3	1LL003	L & L CONTRACTORS, INC.	\$ 934,718.03	13.6082%
4	1CH005	CHEROKEE, INC	\$ 935,197.80	13.6665%
5	1EA001	EAGLE CONSTRUCTION CO., INC.	\$ 940,719.73	14.3377%
6	1PL005	PLOWDEN CONSTRUCTION CO., INC.	\$ 943,601.30	14.6879%
		SUMTER, SC	\$ 976,501.00	18.6866%

THIS IS TO CERTIFY THAT THIS IS A TRUE AND CORRECT COPY OF ALL  
THE BIDS RECEIVED ON 06/10/08 FOR THIS PROJECT.  
CONTRACT ADMINISTRATOR [Signature] DATE 6/24/08

APPROVED BY: H. B. Limenhouse, Jr.  
TITLE: Secretary of Transportation

## SOUTH CAROLINA DEPARTMENT OF TRANSPORTATION

DATE : 06/10/08

PAGE : 1

## VENDOR RANKING

\*(18.037278A) DORCHESTER COUNTY, SC FILE NO. 18.037278A, STATE PROJECT NO. C-37278, PCN 037278CP01. PROJECT CONSISTS OF ROAD WORK INCLUDING RESURFACING VARIOUS ROADS IN DORCHESTER COUNTY.

TOTAL LENGTH OF PROJECT: 5.1000 MILES. COMPLETION DATE: 11/30/2008. DBE GOAL: 0.00%.

RANK	VENDOR NO./NAME	LOCATION	TOTAL BID	% OVER LOW BID
1	1CB005	CBG, INC.	\$ 426,998.71	0.0000%
2	1SA007	SANDERS BROTHERS CONST.CO., INC	\$ 442,383.56	3.6030%
3	1RE010	REA CONTRACTING, LLC	\$ 473,182.15	10.8158%
4	1BA007	BANKS CONST. CO.	\$ 546,091.59	27.8907%

THIS IS TO CERTIFY THAT THIS IS A TRUE AND CORRECT COPY OF ALL  
THE BIDS RECEIVED ON 06/10/08, FOR THIS PROJECT.  
CONTRACT ADMINISTRATOR KB/Mark DATE 6/24/08

APPROVED BY: H. B. Limehouse, Jr.  
TITLE: Secretary of Transportation

## SOUTH CAROLINA DEPARTMENT OF TRANSPORTATION

DATE : 06/10/08

## VENDOR RANKING

PAGE : 1

\*(35.037279A) MARLBORO COUNTY, SC FILE NO. 35.037279A, STATE PROJECT NO. C-37279, PCN 037279CP01. PROJECT CONSISTS OF ROAD WORK INCLUDING RESURFACING ON VARIOUS ROADS IN MARLBORO COUNTY.

TOTAL LENGTH OF PROJECT: 22.2900 MILES. COMPLETION DATE: 10/31/2008. DBE GOAL: 0.00%.

RANK	VENDOR NO./NAME	LOCATION	TOTAL BID	% OVER LOW BID
1	1CA005	CARNES SOUTH CAROLINA, INC.		
2	1LA026	LAND CARE SERVICES, LLC	\$ 281,023.25	0.0000%
3	1JS001	J.S. MYERS CO., INC.	\$ 295,083.95	5.0034%
4	1EV006	EVERETT DYKES GRASSING CO., INC.	\$ 302,066.19	7.4880%
		COCHRAN, GA	\$ 372,348.00	32.4972%

THIS IS TO CERTIFY THAT THIS IS A TRUE AND CORRECT COPY OF ALL  
THE BIDS RECEIVED ON 06/10/08 FOR THIS PROJECT.  
CONTRACT ADMINISTRATOR RB Mack DATE 6/24/08

APPROVED BY: H. B. Limehouse, Jr.  
TITLE: Secretary of Transportation

## SOUTH CAROLINA DEPARTMENT OF TRANSPORTATION

DATE : 06/10/08

## VENDOR RANKING

PAGE : 1

\*(38.170801) ORANGEBURG COUNTY, SC FILE NO. 38.170801, STATE PROJECT NO. MC08, PCN 036518MT01. PROJECT CONSISTS OF ROAD WORK INCLUDING RESURFACING VARIOUS ROADS IN ORANGEBURG COUNTY.

TOTAL LENGTH OF PROJECT: 5.4300 MILES. COMPLETION DATE: 11/30/2008. DBE GOAL: 0.00%.

RANK	VENDOR NO./NAME	LOCATION	TOTAL BID	% OVER LOW BID
1	1CB005	CBG, INC.		
2	1RE010	REA CONTRACTING, LLC	\$ 712,960.05	0.0000%
3	1SL002	SLOAN CONSTRUCTION CO., INC.	\$ 819,973.63	15.0098%
		DUNCAN, SC	\$ 1,051,640.48	47.5034%

THIS IS TO CERTIFY THAT THIS IS A TRUE AND CORRECT COPY OF ALL  
THE BIDS RECEIVED ON 06/10/08 FOR THIS PROJECT.  
CONTRACT ADMINISTRATOR RBH/pk DATE 6/24/08

APPROVED BY: H. B. Limehouse, Jr.  
TITLE: Secretary of Transportation

## SOUTH CAROLINA DEPARTMENT OF TRANSPORTATION

DATE : 06/10/08

PAGE : 1

## VENDOR RANKING

\*(40.037333A) RICHLAND COUNTY, SC FILE NOS. 40.037333A & 40.037358A, FAP NOS. MR08(057), MR08(065), PCN 037333MT01, 037358MT01.  
PROJECT CONSISTS OF ROAD WORK INCLUDING 2008 FEDERAL AID PAVEMENT PRESERVATION - RICHLAND COUNTY

TOTAL LENGTH OF PROJECT: 7.0300 MILES. COMPLETION DATE: 06/30/2009. DBE GOAL: 5.00%.

RANK	VENDOR NO./NAME	LOCATION	TOTAL BID	% OVER LOW BID	
1	1SL002	SLOAN CONSTRUCTION CO., INC.	DUNCAN, SC	\$ 3,243,899.61	0.0000%
2	1CR001	C. R. JACKSON, INC.	COLUMBIA, SC	\$ 3,474,633.61	7.1129%
3	1RE010	REA CONTRACTING, LLC	CHARLOTTE, NC	\$ 3,497,074.99	7.8047%

THIS IS TO CERTIFY THAT THIS IS A TRUE AND CORRECT COPY OF ALL  
THE BIDS RECEIVED ON 06/10/08 FOR THIS PROJECT.  
CONTRACT ADMINISTRATOR [Signature] DATE 6/24/08

APPROVED BY: H. B. Limehouse, Jr.  
TITLE: Secretary of Transportation

## SOUTH CAROLINA DEPARTMENT OF TRANSPORTATION

DATE : 06/10/08

## VENDOR RANKING

PAGE : 1

\*(40.037359A) RICHLAND COUNTY, SC FILE NO. 40.037359A, FAP NO. MR08(066), PCN 037359MT01. PROJECT CONSISTS OF ROAD WORK INCLUDING 2008 FEDERAL AID PAVEMENT PRESERVATION - RICHLAND COUNTY

TOTAL LENGTH OF PROJECT: 9.0000 MILES. COMPLETION DATE: 05/31/2009. DBE GOAL: 5.00%.

RANK	VENDOR NO./NAME	LOCATION	TOTAL BID	% OVER LOW BID
1	1CR001	C. R. JACKSON, INC.		
2	1SL002	SLOAN CONSTRUCTION CO., INC.	\$ 3,280,197.38	0.0000%
3	1RE010	REA CONTRACTING, LLC	\$ 3,558,557.51	8.4861%
		CHARLOTTE, NC	\$ 3,659,924.42	11.5763%

THIS IS TO CERTIFY THAT THIS IS A TRUE AND CORRECT COPY OF ALL  
THE BIDS RECEIVED ON 06/10/08 FOR THIS PROJECT.  
CONTRACT ADMINSTRATOR [Signature] DATE 6/24/08

APPROVED BY: H. B. Limehouse, Jr.  
TITLE: Secretary of Transportation

## SOUTH CAROLINA DEPARTMENT OF TRANSPORTATION

DATE : 06/10/08

## VENDOR RANKING

PAGE : 1

\*(46.037047AR1) YORK COUNTY, SC FILE NO. 46.037047AR1, FAP NO. MR08(024), PCN 037047MT01R1. PROJECT CONSISTS OF ROAD WORK INCLUDING 2008 FEDERAL AID RESURFACING - YORK COUNTY

TOTAL LENGTH OF PROJECT: 5.6100 MILES. COMPLETION DATE: 06/30/2009. DBE GOAL. 1.50%.

RANK	VENDOR NO./NAME	LOCATION	TOTAL BID	% OVER LOW BID
1	1B0002	BOGGS PAVING, INC.		
2	1SL002	SLOAN CONSTRUCTION CO., INC.		
3	1GR028	GRANITE CONTRACTING, LLC		
4	1RE010	REA CONTRACTING, LLC		
		MONROE, NC	\$ 3,288,441.03	0.0000%
		DUNCAN, SC	\$ 3,462,845.59	5.3036%
		CONCORD, NC	\$ 4,148,273.98	26.1471%
		CHARLOTTE, NC	\$ 4,382,781.71	33.2784%

THIS IS TO CERTIFY THAT THIS IS A TRUE AND CORRECT COPY OF ALL  
THE BIDS RECEIVED ON 06/10/08 FOR THIS PROJECT.  
CONTRACT ADMINISTRATOR Mark DATE 6/24/08

APPROVED BY: H. B. Limehouse, Jr.  
TITLE: Secretary of Transportation

## SOUTH CAROLINA DEPARTMENT OF TRANSPORTATION

DATE : 06/10/08  
PAGE : 1

## VENDOR RANKING

\*(46.037052AR1) YORK COUNTY, SC FILE NO. 46.037052AR1. FAP NO. MR08(029). PCN 037052MT01R1. PROJECT CONSISTS OF ROAD WORK INCLUDING 2008 FEDERAL AID RESURFACING - YORK COUNTY

TOTAL LENGTH OF PROJECT: 14.9300 MILES. COMPLETION DATE: 08/31/2009. DBE GOAL: 4.50%.

RANK	VENDOR NO./NAME	LOCATION	TOTAL BID	% OVER LOW BID
1	1BO002	BOGGS PAVING, INC.		
2	1SL002	SLOAN CONSTRUCTION CO., INC.		
3	1BL011	BLYTHE CONSTRUCTION, INC.		
4	1RE010	REA CONTRACTING, LLC		
5	1CR001	C. R. JACKSON, INC.		
6	1GR028	GRANITE CONTRACTING, LLC		
		MONROE, NC	\$ 7,225,131.15	0.0000%
		DUNCAN, SC	\$ 7,808,871.72	8.0793%
		CHARLOTTE, NC	\$ 7,870,032.66	8.9258%
		CHARLOTTE, NC	\$ 8,075,027.09	11.7631%
		COLUMBIA, SC	\$ 8,948,923.79	23.8583%
		CONCORD, NC	\$ 9,212,930.88	27.5123%

THIS IS TO CERTIFY THAT THIS IS A TRUE AND CORRECT COPY OF ALL  
THE BIDS RECEIVED ON 06/10/08 FOR THIS PROJECT.  
CONTRACT ADMINISTRATOR LB/ack DATE 6/24/08

APPROVED BY: H. B. Limehouse, Jr.  
TITLE: Secretary of Transportation

**THE FOLLOWING CONTRACT  
WAS WITHDRAWN FROM  
THE HIGHWAY LETTING OF JUNE 10, 2008.**

SOUTH CAROLINA DEPARTMENT OF TRANSPORTATION

DATE : 06/10/08  
PAGE : 1

VENDOR RANKING

\*(21.174B) FLORENCE COUNTY, SC FILE NO. 21.174B, FAP NO. SA21(005), PCN 030215R. PROJECT CONSISTS OF ROAD WORK INCLUDING INTERSECTION IMPROVEMENTS AT S-21-358 AND S-21-26 IN FLORENCE COUNTY.

TOTAL LENGTH OF PROJECT: 0.6440 MILES. COMPLETION DATE: 04/30/2009. DBE GOAL: 6.50%.

RANK	VENDOR NO./NAME	LOCATION	TOTAL BID	% OVER LOW BID
------	-----------------	----------	--------------	-------------------

THIS PROJECT WAS WITHDRAWN FROM THE JUNE 10, 2008 HIGHWAY LETTING.

THIS IS TO CERTIFY THAT THIS IS A TRUE AND CORRECT COPY OF ALL  
THE BIDS RECEIVED ON 06/10/08 FOR THIS PROJECT.  
CONTRACT ADMINISTRATOR [Signature] DATE 6/24/08

APPROVED BY: H. B. Limehouse, Jr.  
TITLE: Secretary of Transportation



SCDOT COMMISSION AGENDA  
TRANSMITTAL FORM

For Commission Meeting of: July 17, 2008

       RATIFICATION

  X   APPROVAL

       CERTIFICATION

       FOR INFORMATION ONLY

       CUFF ITEM FOR APPROVAL

**DETAILED DESCRIPTION:**

Request Commission approval of the additions, deletions and corrections to the State Highway System as shown on the attached pages.

Recommended By: ASW K.K.B. Fowl For JCW 6/26/08  
Chief Engineer for Operations Date

Division Director Approval: Long 6/26/08  
Deputy Secretary for Engineering Date

Secretary Approval: H.B. Smith 7/02/08  
Date

### **Removal of Roads From State Highway Secondary System**

The Department recommends Commission approval for the removal of certain sections of secondary roads from the State Highway Secondary System. These sections of roads may be removed for one of the following reasons:

1. Abandonment of Relocated Section of Highway
2. Deletions and Removal of Roads from State Secondary System - Roads may be deleted and removed from secondary system by exchanging for equal or less mileage or roads, which have a higher traffic importance. Ownership reverts to local government having jurisdiction (city or county). Approval of deletion or removal by local government is not required.
3. Abandonment of Right-of-way - Right-of-way may be abandoned if it is determined that the right-of-way is not required for right-of-way proposes or if the right-of-way is not needed for Department purposes.
4. Court Order

### **Correction of Description of State Highways**

The Department recommends Commission approval of the correction of the description of sections of State Highway previously added to the State Highway System. The description of roads currently in the State Highway Secondary System may be changed for relocation purposes, to revise the description of the termini to show what was actually constructed by contract, county line changes, or a change in the secondary road number.

### **Additions to State Highway Secondary System**

The Department recommends Commission approval to add sections of road to the State Highway Secondary System for construction and maintenance. The Department may add roads to the State Highway Secondary System by request of the County Transportation Committees contingent on mileage being available under the current mileage cap. Roads may be added to the State Secondary System by the construction of a new roadway, accepting existing county/city roads into our Secondary System by the swap method, or by county line changes. Roads added to the State Highway System must be constructed to Department standards or reviewed for compliance with Department standards.

### **Rescind Action Adding Roads to State Highway Secondary System**

The Department recommends the Commission rescind its previous actions adding roads to the State Highway Secondary System for construction and maintenance. The Department may rescind action on roads, which have not been constructed and formally accepted into the State Highway Secondary System. Roads may be rescinded due to right-of-way being unavailable, problems arising during construction, or funding issues.

### **Transfer of Road between Secondary and Primary Systems**

The Department recommends Commission approval to transfer sections of road from the Secondary System to the Primary System, or vice versa. Pursuant to the provisions of Section 57-5-50 of the Code-of-Laws of South Carolina, 1976, the Commission may transfer any route or section of route from the state highway secondary system to the state highway primary system, or vice versa, when, in its judgment, such transfer is advisable to better serve the traveling public.

Detailed information concerning each of these requests is attached.

**REVISION OF DESCRIPTION OF ROAD ADDED TO THE STATE HIGHWAY SYSTEM**

It is recommended the Commission correct the descriptions of sections of State Highway previously added to the State Highway Secondary System to read as follows:

Addition Number

Description

**Aiken County**

**(Commissioner Dalton – District #3)**

1882	Independent Boulevard, From S-869 Northerly to S-1465 -approximately 1.35 miles (Designated S-1882) (Added to System 9/21/1978) (1 <sup>st</sup> Revision 5/17/1979)
------	--

**Note:** The above revision is recommended to show how the road exists in the field and what was built by File 2.668.

Present Mileage	1,160.14
Change:	-0-
New Mileage:	1,160.14
New Cap:	1,160.14

**ADDITION OF ROADS TO STATE HIGHWAY SECONDARY SYSTEM**

It is recommended the Commission add the following sections of road to the State Highway Secondary System as follows:

Addition Number

Description

**Charleston County**

**(Commissioner Isaac – District #1)**

- |      |   |
|------|---|
| 2532 | University Blvd, at North Charleston, From S-821(Antler Dr.) Southerly to Cul-de-sac<br>-approximately 0.39 mile<br>(Designated S-2532)   |
| 2533 | A Frontage Road, East of US 52 (N.A.D. Road, Old Location S-43) at North Charleston, From S-43 Southerly to North Park Blvd.<br>-approximately 0.69 mile<br>(Designated S-2533) |
| 2534 | University Blvd, at North Charleston, From S-2532 Northwesterly to S-1439(Gable Street)<br>-approximately 0.50 miles<br>(Designated S-821)                                      |

**Note:** The above additions are being recommended to show what was constructed by File 10.416A.

**REVISION OF DESCRIPTION OF ROAD ADDED TO THE STATE HIGHWAY SYSTEM**

It is recommended the Commission correct the descriptions of sections of State Highway previously added to the State Highway Secondary System to read as follows:

Addition Number

Description

**Charleston County**

**(Commissioner Isaac – District #1)**

- |      |  |
|------|--|
| 43   | A section of road, in and adjacent to North Charleston, From US 78 Easterly to the Berkeley County Line.<br>-approximately 0.66 miles<br>(Designated S-43)<br>(Added to System 1/1/1942)   |
| 821  | Antlers Drive, at North Charleston, From S-542(Otranto Road) to S-2532(University Blvd)<br>-approximately 0.39 miles<br>(Designated S-821)<br>(Added to System 2/21/1957)  |
| 1439 | University Blvd at North Charleston, From US-78 to S-1439(Gable Street),- approximately 0.03 miles(To be S-821); also Gable Street, From S-821 westerly- approximately 0.13 miles(To be S-1439)<br>-approximately 0.16 miles<br>(Added to System 10/21/1965) |
| 1623 | Adaline Street, at North Charleston, From S-821(University Blvd) Southerly to S-1429(Fawn Street)<br>-approximately 0.19 miles<br>(Designated S-1623)<br>(Added to System 9/21/1967)   |

**Note:** The above revisions are recommended to show what was constructed by File 10.416A.

**REMOVAL OF ROADS FROM THE STATE HIGHWAY SECONDARY SYSTEM**

It is recommended the Commission remove the following section of road from the State Highway Secondary System as follows:

Addition Number

Description

Charleston County

**(Commissioner Isaac – District #1)**

1184

Section of Road From S-43 approximately 0.20 mile Northeast of US Route 52  
Southwesterly across US Route 52 to US Route 78.  
-approximately 0.35 miles  
(Designated S-1184)  
(Added to System 7/19/1962)

**Note:** The above removal is recommended to show that the pavement no longer exists due to construction by File 10.416A.

Present Mileage	872.65
Change:	1.46
New Mileage:	874.11
New Cap:	874.11

**REMOVAL OF ROADS FROM THE STATE HIGHWAY SECONDARY SYSTEM**

It is recommended the Commission remove the following section of road from the State Highway Secondary System as follows:

Addition Number

Description

**Chester County**

**(Commissioner Nuckles – District #5)**

Portion of 265

A Section of Road, S-225 (Brice Street) From S-383 (Dawson Street) Northerly looping back to S-225.  
-approximately 0.28 miles  
(Designated S-225)  
(Added to System 10/22/1952)

**Note:** The above road removal was requested by the County of Chester, who will accept maintenance responsibility for this section of road and qualifies under the abandonment of Right-of-Way portion of the law.

Present Mileage                      595.73

Change:                                (0.28)

New Mileage:                        595.45

New Cap:                              595.45

**REMOVAL OF ROADS FROM THE STATE HIGHWAY SECONDARY SYSTEM**

It is recommended the Commission remove the following section of road from the State Highway Secondary System as follows:

Addition Number

Description

**Darlington County**

**(Commissioner Nuckles – District #5)**

369	Chinaberry Street in Hartsville From, Railroad Avenue to Fourth Street -approximately 0.10 miles (Designated S-369) (Added to System 2/19/1959)
-----	--

**Note:** The above road removal was requested by the City of Hartsville, who will accept maintenance responsibility for this section of road and qualifies under the abandonment of Right-of-Way portion of the law.

Present Mileage	847.70
Change:	(0.10)
New Mileage:	847.60
 New Cap:	 847.60

**REMOVAL OF ROADS FROM THE STATE HIGHWAY SECONDARY SYSTEM**

It is recommended the Commission remove the following section of road from the State Highway Secondary System as follows:

Addition Number

Description

**Kershaw County**

**(Commissioner Nuckles – District #5)**

681	Gardner Street in Bethune From, Chestnut Street Southerly 200 Feet. -approximately 0.03 miles (Designated S-456) (Added to System 5/21/1970) (1 <sup>st</sup> Revision 7/15/1971)
-----	---

**Note:** The section of Road does not exist per field check and District office.

Present Mileage	828.11
Change:	(0.03)
New Mileage:	828.08
New Cap:	828.08

**REMOVAL OF ROADS FROM THE STATE HIGHWAY SECONDARY SYSTEM**

It is recommended the Commission remove the following section of road from the State Highway Secondary System as follows:

Addition Number

Description

**Lexington County**

**(Commissioner Taylor – District #2)**

1014

Drive at the Swansea Community House From, U.S. Route 321  
South of Swansea  
-approximately 0.06 miles  
(Designated S-1014)  
(Added to System 07/20/1967)

**Note:** The above removal is recommended due to Construction by file 32.171B.  
The pavement was removed by the Construction of this file.

Present Mileage            1,212.95

Change:                      (0.06)

New Mileage:              1,212.89

New Cap:                    1,212.89

**REMOVAL OF ROADS FROM THE STATE HIGHWAY SECONDARY SYSTEM**

It is recommended the Commission remove the following section of road from the State Highway Secondary System as follows:

Addition Number

Description

**Orangeburg County**

**(Commissioner Stevenson – District #6)**

2030

A Frontage Road, West on Interstate Route 26 From,  
U.S. Route 601 (Milepost 145) Northwesterly  
-approximately 0.27 miles  
(Designated S-1540)  
(Added to System 11/16/1989)  
(1<sup>st</sup> Revision 1/18/1990)

**Note:** The section of Road does not exist per field check by the Orangeburg District office.

Present Mileage	1,119.59
Change:	(0.27)
New Mileage:	1,119.32
New Cap:	1,119.32

**ADDITION OF ROADS TO STATE HIGHWAY SECONDARY SYSTEM**

It is recommended the Commission add the following sections of road to the State Highway Secondary System as follows:

Addition Number

Description

**Spartanburg County**

**(Commissioner Atkins – District #4)**

1089	Section of Road, East Campus Blvd. From S-79 (Lone Oak Road) and S-996 (Charisma Drive) Northeasterly to a County Road. -approximately 0.28 mile (Designated S-1089)
------	--

**Note:** The above addition has been recommended to show changes that occurred due to the construction on the I-585 improvement project file 42.512A and agreements with local officials.

**REVISION OF DESCRIPTION OF ROAD ADDED TO THE STATE HIGHWAY SYSTEM**

It is recommended the Commission correct the descriptions of sections of State Highway previously added to the State Highway Secondary System to read as follows:

Addition Number

Description

**Spartanburg County**

**(Commissioner Atkins – District #4)**

1018	A frontage road South of I-585, Charisma Drive From current end of S-996 Northwesterly then Westerly to S-79 (Lone Oak Road) -approximately 0.50 miles (Designated S-996) (Added to System 3/16/1989)
------	---

**Note:** The above Revision has been recommended to show changes that occurred due to the construction on the I-585 improvement project file 42.512A and agreements with local officials.

**REMOVAL OF ROADS FROM THE STATE HIGHWAY SECONDARY SYSTEM**

It is recommended the Commission remove the following section of road from the State Highway Secondary System as follows:

Addition Number

Description

**Spartanburg County**

**(Commissioner Atkins -- District #4)**

Portion of 996	A Frontage Road East of I-85, From I-585 Ramp Southwesterly to Add 1018 -approximately 0.04 mile (Designated S-996) (Added to System 3/16/1989)
Portion of 997	A Frontage Road North of I-85, From I-585 Ramp (Milepost 73) to North Campus Blvd. -approximately 0.58 mile (Designated S-997) (Added to System 3/16/1989)
1016	A Frontage Road (University Way) East of 176, From S-79 Southeasterly to I-585 Ramp -approximately 0.80 mile (Designated S-1016) (Added to System 3/16/1989)

**Note:** The above Removals are recommended to show changes that occurred due to the construction on the I-585 improvement project file 42.512A and agreements with local officials.

Present Mileage	908.49
Change:	(1.13)
New Mileage:	907.36

New Cap:	907.36
----------	--------

**REMOVAL OF ROADS FROM THE STATE HIGHWAY SECONDARY SYSTEM**

It is recommended the Commission remove the following section of road from the State Highway Secondary System as follows:

Addition Number

Description

Union County

**(Commissioner Atkins – District #4)**

Portion of 42	A section of Road Old Buffalo Road, From SC-215 to US 176 -approximately 0.14 mile (Designated S-42) (Added to System 6/27/1946)
---------------	---

**Note:** The above road removal was requested by the City of Union, who will accept maintenance responsibility for this section of road and qualifies under the abandonment of Right-of-Way portion of the law.

Present Mileage	468.70
Change:	(0.14)
New Mileage:	468.56
New Cap:	468.56

**REMOVAL OF ROADS FROM STATE HIGHWAY SECONDARY SYSTEM**  
**BY COURT ORDER**

By order of Judge Thomas A. Russo, June 6, 2008 the following section of road was closed in accordance with Section 57-9-10, et seq. of the Code of Laws of South Carolina, 1976, as amended. Therefore this section of road shall be deleted from the State Highway Secondary System.

Addition Number

Description

**Florence County**

**(Commissioner Stevenson – District #6)**

641

Drives at the Greek Orthodox Church From, Road S-29 in or Adjacent to Florence  
-approximately 0.07 miles  
(Designated S-641)  
(Added to System 1/18/1962)

Present Mileage:	1,093.17
Change:	(0.07)
New Mileage:	1,093.10
New Cap:	1,093.10

## SCDOT Commission Agenda Transmittal Form

For Commission Meeting of: June 24, 2008

✓      **RATIFICATION**  
  
            **APPROVAL**  
  
            **CERTIFICATION**  
  
            **FOR INFORMATION ONLY**  
  
            **CUFF ITEM FOR APPROVAL**

### DETAILED DESCRIPTION:

The attached report includes detailed information regarding work requests received by SCDOT during the period from June 1, 2008 - June 15, 2008. The included requests meet the criteria described in SC Code of Laws Section 57-1-370 (N). The requests are separated into four categories and sorted by congressional district. The four categories are: (1) Items recommended for approval based on approved objective and quantifiable factors; (2) Items recommended for approval based on factors other than approved objective and quantifiable factors; (3) Items not recommended for approval; and (4) Pending items. Also included are requests that were previously in pending status and now have a recommendation.

Recommended By:

James J. Fodor, Jr.  
Signature & Title

7/1/08

Date

Division Director Approval:

Tommy R. Roper  
Signature

7/2/08

Date

Secretary Approval:

H. H. Linn


7/8/08

Date

# Commission Report

June 24, 2008

I have reviewed the attached report and certify that it is a compilation of the individual reports certified by the districts.



James J. Feda, Jr.  
Director of Maintenance

# Commission 370 (N) Summary Report

6/24/2008

Approved						
Congressional District	Construction	Curb Cuts	New Signals	Bike Lanes	Resurfacing	Total
1	0	4	1	0	0	5
2	0	1	0	0	0	1
3	0	5	0	0	1	6
4	0	0	0	0	0	0
5	0	2	0	0	0	2
6	0	1	0	0	0	1
Total	0	13	1	0	1	15
Not Approved						
Congressional District	Construction	Curb Cuts	New Signals	Bike Lanes	Resurfacing	Total
1	0	0	0	0	0	0
2	0	0	0	0	0	0
3	0	0	0	0	0	0
4	0	0	0	0	0	0
5	0	0	0	0	0	0
6	0	2	0	0	0	2
Total	0	2	0	0	0	2
Received and in Pending Status						
Congressional District	Construction	Curb Cuts	New Signals	Bike Lanes	Resurfacing	Total
1	0	2	0	0	0	2
2	0	1	2	0	0	3
3	0	6	4	0	1	11
4	1	1	0	0	1	3
5	0	4	0	0	1	5
6	0	2	2	0	1	5
Total	1	16	8	0	4	29

## Commission 370 (N) Report

6/24/2008

Commission 370 (N) Items recommended for approval based on approved objective and quantifiable factors										
Req.#	Cong Dist	County	Request Type	Requestor	Reported Date	Type	Route	Road Name	Meets Criteria	
348072	1	GEORGETOWN	Curb Cuts	BRAIN BAYLIF	6/3/2008	US	17	OCEAN HIGHWAY	Y	
348616	1	HORRY	Curb Cuts	MAURY BANE	6/5/2008	US	76		Y	
349662	1	HORRY	Curb Cuts	PETER SPIRAKIS	6/12/2008	US	17	HWY 17 BUS 2680	Y	
350067	1	HORRY	Curb Cuts	D.C.S. LLC	6/13/2008	US	17	HWY 17 BUS 2680	Y	
349489	1	BERKELEY	New Signals	STEVE PRICE	6/11/2008	S	208	SNAKE ROAD	Y	
Commission 370 (N) Items received and are in a pending status										
Req.#	Cong Dist	County	Request Type	Requestor	Reported Date	Type	Route	Road Name	Meets Objective	Status
348079	1	GEORGETOWN	Curb Cuts	INFINITY DEV. SUMMERGATE, LLC	6/3/2008	US	17	OCEAN HIGHWAY		UNDER INVESTIGATION
348301	1	CHARLESTON	Curb Cuts	JOHN CULPEPPER	6/3/2008	SC	165	SC 165	N	UNDER INVESTIGATION
Commission 370 (N) Items recommended for approval based on approved objective and quantifiable factors										
Req.#	Cong Dist	County	Request Type	Requestor	Reported Date	Type	Route	Road Name	Meets Criteria	
349268	2	ORANGEBURG	Curb Cuts	AVERIN TYLER	6/5/2008	US	178	NORTH RD	Y	
Commission 370 (N) Items received and are in a pending status										
Req.#	Cong Dist	County	Request Type	Requestor	Reported Date	Type	Route	Road Name	Meets Objective	Status
348339	2	LEXINGTON	Curb Cuts	SKFET CROUCH	6/4/2008	US	378	SUNSET BLVD		UNDER INVESTIGATION
347941	2	RICHLAND	New Signals	BOB HARRIS	6/2/2008	S	13	BLUFF RD		UNDER INVESTIGATION
350746	2	RICHLAND	New Signals	ALLEN GANTT	6/2/2008	SC	555	FARROW ROAD	N	UNDER INVESTIGATION
Commission 370 (N) Items recommended for approval based on approved objective and quantifiable factors										
Req.#	Cong Dist	County	Request Type	Requestor	Reported Date	Type	Route	Road Name	Meets Criteria	
349282	3	ANDERSON	Resurfacing	TOMMY VAUGHN	6/10/2008	SC	252	252 HWY.	Y	
348108	3	ANDERSON	Curb Cuts	LYNNE SEAWRIGHT	6/3/2008	US	29	US 29	Y	
348153	3	GREENWOOD	Curb Cuts	ADDA INVEST GRP	6/3/2008	US	28	ROUTE 25 NORTH	Y	
348694	3	GREENWOOD	Curb Cuts	CATHEY WHITE	6/5/2008	SC	246	ROUTE 246	Y	
349558	3	SALUDA	Curb Cuts	THAD COLEMAN	6/13/2008	SC	194	DENNY HIGHWAY SC 194	Y	
350578	3	LAURENS	Curb Cuts	LAURENS COUNTY	6/11/2008	SC	72	SOUTH CAROLINA HIGHWAY 72	Y	
Commission 370 (N) Items received and are in a pending status										
Req.#	Cong Dist	County	Request Type	Requestor	Reported Date	Type	Route	Road Name	Meets Objective	Status
349346	3	ANDERSON	Resurfacing	LOIS SMITH	6/10/2008	S	1045	NEW PROSPECT CHURCH RD.	Y	UNDER INVESTIGATION
348413	3	OCONEE	Curb Cuts	KEOWEE KEY PROPERTY OWNERS ASSOCIATION	6/4/2008	SC	130	STAMP CREEK ROAD	N	UNDER INVESTIGATION
348833	3	OCONEE	Curb Cuts	RICKY SMITH	6/6/2008	US	123	TOCOGA HWY	Y	UNDER INVESTIGATION
349317	3	ANDERSON	Curb Cuts	DUDE MOORE	6/10/2008	SC	8		N	UNDER INVESTIGATION
349945	3	OCONEE	Curb Cuts	JSI COMMERCIAL (JOHNSON SMALL)	6/13/2008	SC	28	BLUE RIDGE BLVD	Y	UNDER INVESTIGATION
349971	3	ANDERSON	Curb Cuts	TIM EDWARDS	6/13/2008	SC	20	SC 20	N	UNDER INVESTIGATION
350432	3	LAURENS	Curb Cuts	MICHAEL CAUSEY	6/12/2008	SC	101	SOUTH CAROLINA HIGHWAY 101		UNDER INVESTIGATION
348014	3	ANDERSON	New Signals	ANNIE RUTH RUCKER	6/2/2008	US	29	US 29		UNDER INVESTIGATION
349062	3	AIKEN	New Signals	TANNY AND JAMES L BOYD	6/9/2008	S	45	FIVE NOTCH RD		UNDER INVESTIGATION
349080	3	AIKEN	New Signals	MS. ELFRIEDE GEORGE	6/9/2008	SC	118	HITCHCOCK PKWY		UNDER INVESTIGATION
349636	3	AIKEN	New Signals	MS. ELFRIEDE GORGE	6/12/2008	SC	118	HITCHCOCK PKWY		UNDER INVESTIGATION
Commission 370 (N) Items received and are in a pending status										
Req.#	Cong Dist	County	Request Type	Requestor	Reported Date	Type	Route	Road Name	Meets Objective	Status
347987	4	GREENVILLE	Resurfacing	WINSTON MULLINAX	6/2/2008	S	601	GOODRICH ST.		UNDER INVESTIGATION
347878	4	GREENVILLE	Construction	REPRESENTATIVE REX F. RICE	6/2/2008	US	123	US 123		UNDER INVESTIGATION
349875	4	SPARTANBURG	Curb Cuts	STEPHANIE GAGLIORD	6/12/2008	SC	295	SOUTHPORT ROAD @ ROEBUCK, SPTBG & WHITESTONE	Y	UNDER INVESTIGATION
Commission 370 (N) Items recommended for approval based on approved objective and quantifiable factors										
Req.#	Cong Dist	County	Request Type	Requestor	Reported Date	Type	Route	Road Name	Meets Criteria	
347803	5	CHEROKEE	Curb Cuts	DANIEL SMITH	6/2/2008	SC	150	BOILING SPRINGS HWY	Y	
348133	5	CHEROKEE	Curb Cuts	LEE PENNINGTON	6/3/2008	SC	329	VICTORY TRAIL ROAD	Y	
Commission 370 (N) Items received and are in a pending status										
Req.#	Cong Dist	County	Request Type	Requestor	Reported Date	Type	Route	Road Name	Meets Objective	Status
349301	5	LANCASTER	Resurfacing	DIANNE REED	6/10/2008	S	620	OLD LYNWOOD CIRCLE		UNDER INVESTIGATION
347942	5	CHESTERFIELD	Curb Cuts	FRANK W. HOWEY JR.	6/2/2008	US	601	US-601	Y	UNDER INVESTIGATION
349337	5	CHEROKEE	Curb Cuts	ALAN MCINTIRE	6/10/2008	SC	150	PROVIDENCE ROAD		UNDER INVESTIGATION
349347	5	CHEROKEE	Curb Cuts	MCENTIRE RENTAL PROPERTIES	6/10/2008	SC	150	PROVIDENCE ROAD		UNDER INVESTIGATION
350452	5	DILLON	Curb Cuts	RYAN KANNADAY	6/10/2008	SC	57	HWY. 57 SOUTH	Y	UNDER INVESTIGATION

## Commission 370 (N) Report

6/24/2008

Commission 370 (N) Items recommended for approval based on approved objective and quantifiable factors									
Req.#	Cong Dist	County	Request Type	Requestor	Reported Date	Type	Route/Road Name	Meets Criteria	
350687	6	ORANGEBURG	Curb Cuts	WANDA JACKSON	6/2/2008	US	15 BASS DRIVE (HOLLY HILL)	Y	
Commission 370 (N) Items not recommended for approval									
Req.#	Cong Dist	County	Request Type	Requestor	Reported Date	Type	Route/Road Name	Meets Objective	Justification
347819	6	CLARENDON	Curb Cuts	JSM BUILDERS	6/2/2008	SC	260 HWY 260	N	NEEDS TO BE DONE UNDER PERMIT #59216
346626	6	COLLETON	Curb Cuts	LUCRETIA D. OGDEN	6/6/2008	US	15 JEFFERIES HIGHWAY	N	DRIVEWAY LOCATED IN HOTT SUBDIVISION. CHECK PERMIT TO SEE IF DEVELOPER HAS TO INSTALL DRIVE OR LOT HAS TO BE ACCESSED INTERNALLY.
Commission 370 (N) Items received and are in a pending status									
Req.#	Cong Dist	County	Request Type	Requestor	Reported Date	Type	Route/Road Name	Meets Objective	Status
346229	6	SUMTER	Resurfacing	ZIENA JACKSON	6/3/2008	S	744 BRIAR BEND DR.		UNDER INVESTIGATION
346687	6	MARION	Curb Cuts	JENNA DEEVER	6/5/2008	SC	41 HWY 41 A		UNDER INVESTIGATION
349707	6	DORCHESTER	Curb Cuts	ROBERT P. WILKINS, JR	6/12/2008	US	178 WEST MAIN STREET		UNDER INVESTIGATION
349313	6	FLORENCE	New Signals	WILLIAM FLEMING	6/10/2008	SC	327 WILLISTON ROAD		UNDER INVESTIGATION
349578	6	FLORENCE	New Signals	RICK WALDEN	6/11/2008	S	29 CASHUA DRIVE		UNDER INVESTIGATION

# Commission 370 (N) Summary Report

6/24/2008

Commission 370 (N) July Pending Status Report						
Approved						
Congressional District	Construction	Curb Cuts	New Signals	Bike Lanes	Resurfacing	Total
1	0	0	0	0	0	0
2	0	0	0	0	0	0
3	0	0	0	0	0	0
4	0	0	0	0	0	0
5	0	0	0	0	0	0
6	0	0	0	0	0	0
Total	0	0	0	0	0	0
Not Approved						
Congressional District	Construction	Curb Cuts	New Signals	Bike Lanes	Resurfacing	Total
1	0	0	0	0	0	0
2	1	0	2	0	0	3
3	0	0	0	0	0	0
4	0	0	0	0	0	0
5	0	0	0	0	0	0
6	0	0	1	0	1	2
Total	1	0	3	0	1	5
Received and in Pending Status						
Congressional District	Construction	Curb Cuts	New Signals	Bike Lanes	Resurfacing	Total
1	0	0	0	0	0	0
2	2	0	2	0	0	4
3	0	0	0	0	0	0
4	0	2	3	0	0	5
5	0	0	0	0	9	9
6	0	0	0	0	50	50
Total	2	2	5	0	59	68

# Commission 370 (N) Summary Report

6/24/2008

Commission 370 (N) August Pending Status Report						
Approved						
Congressional District	Construction	Curb Cuts	New Signals	Bike Lanes	Resurfacing	Total
1	0	0	0	0	0	0
2	0	0	1	0	0	1
3	0	0	0	0	0	0
4	0	0	0	0	0	0
5	0	0	0	0	0	0
6	1	0	0	0	0	1
Total	1	0	1	0	0	2
Not Approved						
Congressional District	Construction	Curb Cuts	New Signals	Bike Lanes	Resurfacing	Total
1	0	0	0	0	1	1
2	0	0	8	0	0	8
3	0	0	0	0	0	0
4	0	0	0	0	0	0
5	0	0	0	0	0	0
6	2	0	3	0	1	6
Total	2	0	11	0	2	15
Received and in Pending Status						
Congressional District	Construction	Curb Cuts	New Signals	Bike Lanes	Resurfacing	Total
1	1	1	0	0	0	2
2	0	2	0	0	0	2
3	0	5	2	0	0	7
4	1	1	2	0	0	4
5	0	1	1	0	0	2
6	2	2	0	0	0	4
Total	4	12	5	0	0	21

# Commission 370 (N) Summary Report

6/24/2008

Commission 370 (N) September Pending Status Report						
Approved						
Congressional District	Construction	Curb Cuts	New Signals	Bike Lanes	Resurfacing	Total
1	0	0	0	0	0	0
2	0	0	0	0	0	0
3	0	0	0	0	0	0
4	0	0	0	0	0	0
5	0	0	0	0	0	0
6	0	0	0	0	0	0
Total	0	0	0	0	0	0
Not Approved						
Congressional District	Construction	Curb Cuts	New Signals	Bike Lanes	Resurfacing	Total
1	0	0	0	0	0	0
2	0	0	3	0	0	3
3	0	0	0	0	0	0
4	0	0	0	0	0	0
5	0	0	0	0	1	1
6	0	0	1	0	0	1
Total	0	0	4	0	1	5
Received and in Pending Status						
Congressional District	Construction	Curb Cuts	New Signals	Bike Lanes	Resurfacing	Total
1	0	0	0	0	0	0
2	0	0	3	0	0	3
3	0	0	2	0	0	2
4	0	0	1	0	0	1
5	0	0	0	0	0	0
6	0	0	0	0	0	0
Total	0	0	6	0	0	6

# Commission 370 (N) Summary Report

6/24/2008

Commission 370 (N) October Pending Status Report						
Approved						
Congressional District	Construction	Curb Cuts	New Signals	Bike Lanes	Resurfacing	Total
1	0	0	0	0	0	0
2	0	0	0	0	0	0
3	0	0	0	0	0	0
4	0	0	0	0	0	0
5	0	0	0	0	0	0
6	0	0	0	0	0	0
Total	0	0	0	0	0	0
Not Approved						
Congressional District	Construction	Curb Cuts	New Signals	Bike Lanes	Resurfacing	Total
1	0	0	0	0	0	0
2	0	0	6	0	0	6
3	0	0	3	0	0	3
4	0	0	0	0	0	0
5	0	0	3	0	0	3
6	0	0	1	0	0	1
Total	0	0	13	0	0	13
Received and in Pending Status						
Congressional District	Construction	Curb Cuts	New Signals	Bike Lanes	Resurfacing	Total
1	0	1	1	0	0	2
2	0	0	0	0	0	0
3	0	0	3	0	0	3
4	0	2	3	0	0	5
5	0	1	0	0	0	1
6	0	0	2	0	0	2
Total	0	4	9	0	0	13

# Commission 370 (N) Summary Report

6/24/2008

Commission 370 (N) November Pending Status Report						
Approved						
Congressional District	Construction	Curb Cuts	New Signals	Bike Lanes	Resurfacing	Total
1	0	1	0	0	0	1
2	0	0	0	0	0	0
3	0	0	0	0	0	0
4	0	1	0	0	0	1
5	0	0	0	0	0	0
6	0	0	0	0	0	0
Total	0	2	0	0	0	2
Not Approved						
Congressional District	Construction	Curb Cuts	New Signals	Bike Lanes	Resurfacing	Total
1	0	0	0	0	0	0
2	0	0	1	0	0	1
3	0	0	0	0	0	0
4	0	0	0	0	0	0
5	0	0	0	0	0	0
6	0	0	1	0	0	1
Total	0	0	2	0	0	2
Received and in Pending Status						
Congressional District	Construction	Curb Cuts	New Signals	Bike Lanes	Resurfacing	Total
1	0	1	0	0	0	1
2	0	0	3	0	0	3
3	0	0	0	0	0	0
4	0	1	1	0	0	2
5	0	1	0	0	0	1
6	0	0	0	0	0	0
Total	0	3	4	0	0	7

# Commission 370 (N) Summary Report

6/24/2008

Commission 370 (N) December Pending Status Report						
Approved						
Congressional District	Construction	Curb Cuts	New Signals	Bike Lanes	Resurfacing	Total
1	0	1	0	0	0	1
2	0	0	0	0	0	0
3	0	0	0	0	0	0
4	0	0	1	0	0	1
5	0	0	0	0	0	0
6	0	0	0	0	0	0
Total	0	1	1	0	0	2
Not Approved						
Congressional District	Construction	Curb Cuts	New Signals	Bike Lanes	Resurfacing	Total
1	0	0	0	0	0	0
2	1	0	0	0	0	1
3	0	0	0	0	0	0
4	0	0	0	0	0	0
5	0	0	0	0	0	0
6	0	0	0	0	0	0
Total	1	0	0	0	0	1
Received and in Pending Status						
Congressional District	Construction	Curb Cuts	New Signals	Bike Lanes	Resurfacing	Total
1	0	0	0	0	0	0
2	0	1	1	0	0	2
3	0	0	0	0	0	0
4	0	0	1	0	0	1
5	1	0	1	0	0	2
6	0	1	1	0	0	2
Total	1	2	4	0	0	7

# Commission 370 (N) Summary Report

6/24/2008

Commission 370 (N) January Pending Status Report						
Approved						
Congressional District	Construction	Curb Cuts	New Signals	Bike Lanes	Resurfacing	Total
1	0	0	0	0	0	0
2	0	0	0	0	0	0
3	0	0	0	0	0	0
4	0	0	0	0	0	0
5	0	0	1	0	0	1
6	0	0	0	0	0	0
Total	0	0	1	0	0	1
Not Approved						
Congressional District	Construction	Curb Cuts	New Signals	Bike Lanes	Resurfacing	Total
1	0	0	0	0	0	0
2	0	0	1	0	0	1
3	0	0	0	0	0	0
4	0	0	0	0	0	0
5	0	0	1	0	0	1
6	0	0	0	0	0	0
Total	0	0	2	0	0	2
Received and in Pending Status						
Congressional District	Construction	Curb Cuts	New Signals	Bike Lanes	Resurfacing	Total
1	2	0	2	0	0	4
2	0	1	2	0	0	3
3	0	0	1	0	0	1
4	0	0	2	0	0	2
5	0	0	0	0	0	0
6	1	0	1	0	0	2
Total	3	1	8	0	0	12

# Commission 370 (N) Summary Report

6/24/2008

Commission 370 (N) February Pending Status Report						
Approved						
Congressional District	Construction	Curb Cuts	New Signals	Bike Lanes	Resurfacing	Total
1	0	0	0	0	0	0
2	0	0	0	0	0	0
3	0	0	0	0	0	0
4	0	0	0	0	0	0
5	0	0	0	0	0	0
6	0	0	0	0	0	0
Total	0	0	0	0	0	0
Not Approved						
Congressional District	Construction	Curb Cuts	New Signals	Bike Lanes	Resurfacing	Total
1	0	0	1	0	0	1
2	0	0	0	0	0	0
3	0	0	1	0	0	1
4	0	0	0	0	0	0
5	0	0	0	0	1	1
6	0	0	0	0	0	0
Total	0	0	2	0	1	3
Received and in Pending Status						
Congressional District	Construction	Curb Cuts	New Signals	Bike Lanes	Resurfacing	Total
1	0	1	0	0	0	1
2	1	0	8	0	0	9
3	0	0	1	0	0	1
4	0	0	0	0	0	0
5	0	1	2	0	0	3
6	0	1	0	0	0	1
Total	1	3	11	0	0	15

# Commission 370 (N) Summary Report

6/24/2008

Commission 370 (N) March Pending Status Report						
Approved						
Congressional District	Construction	Curb Cuts	New Signals	Bike Lanes	Resurfacing	Total
1	0	0	0	0	0	0
2	0	1	0	0	0	1
3	0	1	0	0	0	1
4	0	0	0	0	0	0
5	0	1	0	0	0	1
6	0	0	0	0	0	0
Total	0	3	0	0	0	3
Not Approved						
Congressional District	Construction	Curb Cuts	New Signals	Bike Lanes	Resurfacing	Total
1	0	0	0	0	0	0
2	0	0	1	0	0	1
3	0	0	0	0	0	0
4	0	0	0	0	0	0
5	0	0	0	0	0	0
6	0	1	0	0	0	1
Total	0	1	1	0	0	2
Received and in Pending Status						
Congressional District	Construction	Curb Cuts	New Signals	Bike Lanes	Resurfacing	Total
1	1	0	0	0	0	1
2	0	1	3	0	2	6
3	0	0	5	0	0	5
4	0	1	0	0	0	1
5	0	2	0	0	1	3
6	0	0	0	0	0	0
Total	1	4	8	0	3	16

# Commission 370 (N) Summary Report

6/24/2008

Commission 370 (N) April Pending Status Report						
Approved						
Congressional District	Construction	Curb Cuts	New Signals	Bike Lanes	Resurfacing	Total
1	0	1	0	0	0	1
2	0	2	0	0	0	2
3	0	4	0	0	0	4
4	0	8	0	0	1	9
5	0	1	0	0	0	1
6	0	1	0	0	0	1
Total	0	17	0	0	1	18
Not Approved						
Congressional District	Construction	Curb Cuts	New Signals	Bike Lanes	Resurfacing	Total
1	0	0	1	0	0	1
2	0	1	1	0	0	2
3	0	0	1	0	0	1
4	0	0	0	0	0	0
5	0	1	0	0	1	2
6	0	0	0	0	1	1
Total	0	2	3	0	2	7
Received and in Pending Status						
Congressional District	Construction	Curb Cuts	New Signals	Bike Lanes	Resurfacing	Total
1	0	0	3	0	0	3
2	0	1	1	0	1	3
3	0	0	1	0	0	1
4	0	1	1	0	1	3
5	0	1	0	0	5	6
6	1	1	2	0	0	4
Total	1	4	8	0	7	20

# Commission 370 (N) Summary Report

6/24/2008

Commission 370 (N) May Pending Status Report						
Approved						
Congressional District	Construction	Curb Cuts	New Signals	Bike Lanes	Resurfacing	Total
1	0	5	0	0	0	5
2	0	4	0	0	0	4
3	0	12	0	0	0	12
4	0	5	0	0	0	5
5	0	5	0	0	1	6
6	0	7	0	0	0	7
Total	0	38	0	0	1	39
Not Approved						
Congressional District	Construction	Curb Cuts	New Signals	Bike Lanes	Resurfacing	Total
1	1	0	0	0	0	1
2	0	0	0	0	0	0
3	0	1	0	0	0	1
4	0	1	0	0	0	1
5	0	1	1	0	1	3
6	0	3	0	0	0	3
Total	1	6	1	0	1	9
Received and in Pending Status						
Congressional District	Construction	Curb Cuts	New Signals	Bike Lanes	Resurfacing	Total
1	1	0	4	0	0	5
2	1	3	1	0	0	5
3	0	1	3	0	1	5
4	0	0	1	0	0	1
5	0	0	1	0	2	3
6	2	2	5	0	0	9
Total	4	6	15	0	3	28

## Commission 370 (N) Report

6/24/2008

Commission 370 (N) Items recommended for approval based on approved objective and quantifiable factors

Cong Dist	Reg.#	County	Request Type	Requestor	Meets	Recommend	Type	Route	Road Name
1	347438	GEORGETOWN	Curb Cuts	CLIFFORD MAYER	Y	Y	US	701	FRASER STREET
1	347429	GEORGETOWN	Curb Cuts	RIVERSIDE INC. OF MYRTLE BEACH	Y	Y	US	701	NORTH N. FRASER
1	347398	GEORGETOWN	Curb Cuts	BOAT HOUSE RUN, LLC	Y	Y	US	17	US 17 BUS.
1	347574	CHARLESTON	Curb Cuts	NANCY SUMMERSETT	Y	Y	US	17	HWY 17
1	347156	CHARLESTON	Curb Cuts	DELPHINE POTEAT	Y	Y	SC	700	MAYBANK HIGHWAY
1	342503	DORCHESTER	Curb Cuts	ANTHONY MELFI	Y	Y	US	17	BOONE HILL ROAD
1	347828	DORCHESTER	Curb Cuts	FRED SKIPPER	Y	Y	SC	642	DORCHESTER ROAD
1	316358	BERKELEY	Curb Cuts	GREENE POINTE, INC.	Y	Y	US	176	ST. JAMES AVE
2	347486	JASPER	Curb Cuts	GARY WIGGIN	Y	Y	US	17	SPEEDWAY BLVD
2	347426	JASPER	Curb Cuts	DAVID C. PAGE	Y	Y	US	278	INDEPENDENCE BLVD
2	345185	BEAUFORT	Curb Cuts	JERMEY BROWN	Y	Y	US	21	SEA ISLAND PARKWAY
2	342913	RICHLAND	Curb Cuts	WILLIS BRUCE	Y	Y	US	321	WINNSBORO RD
2	343122	ALLENDALE	Curb Cuts	DONNA SIMMONS	Y	Y	SC	641	MAIN ST
2	337933	RICHLAND	Curb Cuts	BETTY SIMS	Y	Y	SC	215	MONTICELLO RD
2	334841	LEXINGTON	Curb Cuts	ROBERT J. SELLERS	Y	Y	US	321	SOUTH BOUND ROAD
2	305457	RICHLAND	New Signals	RICHLAND COUNTY EMERG	Y	Y	S	83	HARDS CRABBLE ROAD
3	347659	ANDERSON	Curb Cuts	BRANDON SIMPSON	Y	Y	SC	8	SC 8
3	347583	LAURENS	Curb Cuts	BERNARD MILLER	Y	Y	SC	49	SOUTH CAROLINA HIGHWAY 49
3	347543	GREENWOOD	Curb Cuts	TONY RICHIE	Y	Y	SC	246	ROUTE 246
3	347460	PICKENS	Curb Cuts	JOHN FREEMAN	Y	Y	SC	93	OLD GREENVILLE HIGHWAY
3	348590	LAURENS	Curb Cuts	AMY ALEXANDER	Y	Y	SC	56	SOUTH CAROLINA HIGHWAY 56
3	347539	GREENWOOD	Curb Cuts	JEFF CRISP	Y	Y	SC	34	ROUTE 34
3	346971	ABBEVILLE	Curb Cuts	ERSKINE COLLEGE	N	Y	SC	20	DUE WEST HWY.
3	346392	ANDERSON	Curb Cuts	JENNIFER MALONE	Y	Y	SC	284	SC 284
3	345052	OCONEE	Curb Cuts	FRANK & JOAN DI BELLA	Y	Y	SC	11	SC-11
3	345097	OCONEE	Curb Cuts	BARBARA PACE	Y	Y	SC	11	SC-11
3	344401	AIKEN	Curb Cuts	ANN WASHINGTON LARK	Y	Y	US	278	WILLISTON ROAD
3	343331	PICKENS	Curb Cuts	P. M. CHURCHILL	Y	Y	SC	8	ENTRY MEMORIAL HWY
3	341020	PICKENS	Curb Cuts	DEBORAH REED	Y	Y	SC	183	FARRS BRIDGE ROAD
3	338727	OCONEE	Curb Cuts	BRUCE REVIE	Y	Y	SC	11	SC-11
3	337898	OCONEE	Curb Cuts	BOUNTY LAND ENTERPRISE, INC	Y	Y	SC	28	BLUE RIDGE BLVD
3	337013	OCONEE	Curb Cuts	RAISOR DEVELOPEMENT GROUP	Y	Y	SC	11	SC-11
4	340418	SPARTANBURG	Resurfacing	JEFF GRAFFIN	Y	Y	SC	357	HIGHWAY 357 @ CAMPOBELLO & INMAN
4	345096	SPARTANBURG	Curb Cuts	JEREMY TAYLOR	Y	Y	SC	418	FOUNTAIN INN ROAD
4	344536	SPARTANBURG	Curb Cuts	C. TODD & GEORGE SMITH, JR.	Y	Y	SC	9	BOILING SPRINGS ROAD
4	344682	SPARTANBURG	Curb Cuts	JIM SOLESBEE CONSTR.	Y	Y	SC	9	BOILING SPRINGS ROAD
4	344742	SPARTANBURG	Curb Cuts	SPTBG. SCHOOL DIST. 4	Y	Y	US	221	CHESNEE HWY
4	344570	SPARTANBURG	Curb Cuts	SPTBG. CO. CTC	Y	Y	SC	296	REIDVILLE ROAD @ MOORE, REIDVILLE & SPTBG
4	342456	SPARTANBURG	Curb Cuts	AUTOZONE	Y	Y	US	176	ASHEVILLE HIGHWAY
4	342468	SPARTANBURG	Curb Cuts	SCHOOL DIST. 5	Y	Y	SC	290	MAIN STREET @ DUNCAN
4	342436	SPARTANBURG	Curb Cuts	CAROLINA RETAIL DEVELOP	Y	Y	US	221	HIGHWAY 221 @ ENOREE, MOORE, ROEBUCK, & WOODRUFF
4	342439	SPARTANBURG	Curb Cuts	JROGERSGROUP	Y	Y	SC	9	BOILING SPRINGS ROAD
4	340350	SPARTANBURG	Curb Cuts	WILSHEL GARCIA	Y	Y	US	176	PINE STREET @ SPTBG & PACOLET
4	340480	SPARTANBURG	Curb Cuts	PATTERSON C/O TNC ENGR	Y	Y	US	29	SPARTANBURG HIGHWAY @ LYMAN & WELLFORD
4	338678	SPARTANBURG	Curb Cuts	RUBY MCABEE	Y	Y	SC	215	STONE STATION RD.
4	337961	SPARTANBURG	Curb Cuts	SCHOOL DISTRICT FIVE	Y	Y	SC	290	MAIN STREET @ DUNCAN
4	316011	SPARTANBURG	Curb Cuts	MARY BETH NORTON	Y	Y	SC	296	REIDVILLE ROAD @ MOORE, REIDVILLE & SPTBG
4	322029	SPARTANBURG	New Signals	O. NEAL MINCE	Y	Y	S	79	VALLEY FALLS ROAD @ SPTBG & VALLEY FALLS
5	347575	DILLON	Curb Cuts	JOHN BRIGMAN	Y	Y	US	301	US-301S
5	347073	CHESTERFIELD	Curb Cuts	WILLIAM EUTSLER	Y	Y	SC	9	SC 9
5	347119	DARLINGTON	Curb Cuts	CLEVE FOLSON	Y	Y	SC	151	4TH STREET
5	346795	CHESTERFIELD	Curb Cuts	BARRY MORSE	Y	Y	US	601	US-601
5	346573	CHESTERFIELD	Curb Cuts	LARRY GADDY	Y	Y	SC	145	SC-145
5	342516	LANCASTER	Curb Cuts	WALTER M. KEENAN JR	Y	Y	US	521	CHARLOTTE HIGHWAY
5	336925	LANCASTER	Curb Cuts	GARY E. READER	Y	Y	US	521	CHARLOTTE HIGHWAY
5	348251	KERSHAW	New Signals	JANET P. STEENROD	Y	Y	US	1	DEKALB ST. (CAMDEN)
6	347756	COLLETON	Curb Cuts	LOWCOUNTRY REGIONAL AIRPORT	Y	Y	SC	64	ROBERTSON BLVD.
6	346289	ORANGETOWN	Curb Cuts	JAMES A. ARANT	Y	Y	SC	400	NORWAY ROAD
6	345904	COLLETON	Curb Cuts	ROBERT HARRELL JR	Y	Y	SC	61	AUGUSTA HIGHWAY
6	346883	BERKELEY	Curb Cuts	BOBBY STRICKLAND	Y	Y	US	17	US-17 ALT
6	342997	COLLETON	Curb Cuts	FREDERICK SHUMPERT	Y	Y	SC	61	AUGUSTA HIGHWAY
6	343777	ORANGETOWN	Curb Cuts	JEROME RIGGINS	Y	Y	SC	47	CLEVELAND STREET (HOLLY HILL)
6	344304	BERKELEY	Curb Cuts	D. H. HAWKINS TRUCKING COMPANY	Y	Y	SC	41	SC-41
6	340917	BERKELEY	Curb Cuts	JOHN EMORY LLOYD	Y	Y	SC	402	SC 402

## Commission 370 (N) Report

6/24/2008

Commission 370 (N) Items not recommended for approval											
Cong Dist	Req.#	County	Request Type	Requestor	Mests	Recommend	Type	Route	Road Name	Justification	
1	299079	BERKELEY	Resurfacing	MARY MCSWAIN	N	N	S	16	COOPER STORE ROAD	FUNDING NOT AVAILABLE USING CURRENT CRITERIA	
1	347679	HORRY	Construction	REP. THAD VIER	Y	N	SC	544	HWY 544	SEE LETTER DATED 6-4-08. DECEL LANE NOT REALLY RECOMMENDED BUT COULD BE BUILT IF FUNDED.	
1	351434	CHARLESTON	New Signals	JOSEPH P. RILEY	N	N	S	104	KING STREET	REVIEWED TRAFFIC SIGNAL STUDY PERFORMED BY THE CITY OF CHARLESTON. BASED ON THE REVIEW, THE STUDY INDICATED THAT ONLY THE PED WARRANT WAS MET; HOWEVER, WE WERE UNABLE TO DETERMINE THE VOLUME OF PEDESTRIANS CROSSING KING STREET. THEREFORE, WE DO NOT RECOMMEND THE INSTALLATION OF THE TRAFFIC SIGNAL SINCE THERE IS AN EXISTING SIGNAL WITH 300 FEET IN COMPLIANCE WITH THE MUTCD.	
1	331036	BERKELEY	New Signals	MARC HEHN	N	N	US	52	US 52	TRAFFIC VOLUMES WERE REVIEWED AT THE INTERSECTION AND IT DOES NOT JUSTIFY A TRAFFIC SIGNAL PER MUTCD TRAFFIC SIGNAL WARRANTS	
2	340821	LEXINGTON	New Signals	JAKE KNOTTS	N	N	US	378	HIGHWAY 378	BASED ON THE RESULTS OF OUR STUDY, NO CHANGES ARE RECOMMENDED IN THE EXISTING TRAFFIC CONTROL AT THIS TIME. THE STUDY REVEALED THAT TRAFFIC VOLUMES FALL BELOW THE MINIMUM REQUIREMENTS NEEDED FOR SIGNAL CONTROL.	
2	332717	RICHLAND	New Signals	CORY BURKARTH	N	N	SC	48	BLUFF RD	BASED ON THE RESULTS OF OUR STUDY, NO CHANGES ARE RECOMMENDED IN THE EXISTING TRAFFIC CONTROL AT THIS TIME. THE TRAFFIC VOLUMES RECORDED FELL BELOW THE MINIMUM CRITERIA NEEDED FOR THE INSTALLATION OF A TRAFFIC SIGNAL. THE STUDY DID REVEAL THAT LEFT TURN LANES ON BLUFF ROAD WOULD BE BENEFICIAL TO TRAFFIC FLOW AND SAFETY. SINCE THE DEPARTMENT DOES NOT HAVE FUNDING FOR A WIDENING PROJECT OF THIS TYPE, THE DEVELOPER OF THE NEARBY APARTMENTS ON SOUTHERN DRIVE HAS AGREED TO CONSTRUCT THE TURN LANES SINCE TRAFFIC FOR THE APARTMENT COMPLEX HAS CREATED THE NEED FOR TURN LANES.	
2	325305	LEXINGTON	New Signals	SENATOR JAKE KNOTTS	N	N	US	1	AUGUSTA RD.	CONDUCTED A REVIEW OF THE PREVIOUS ENGINEERING ANALYSIS OF THIS LOCATION WITH CONSIDERATION OF THE ADDITIONAL TRAFFIC GENERATED FROM THE EXPANSION OF 100 ADDITIONAL JOBS AT THE MEDICAL SERVICES OF AMERICA FACILITY. THE ANTICIPATED TRAFFIC PROJECTION AT THIS INTERSECTION WOULD NOT SATISFY THE TRAFFIC SIGNAL WARRANTS.	
2	317547	RICHLAND	New Signals	MS. JEANETTE NEELEY	N	N	SC	16	ROSEWOOD DR	BASED ON THE RESULTS OF OUR STUDY, NO CHANGES ARE RECOMMENDED IN THE EXISTING TRAFFIC CONTROL AT THIS TIME. THE STUDY REVEALED THAT THERE ARE SOME DELAYS FOR MOTORISTS WAITING TO ENTER THE INTERSECTION FROM THE MIDLANDS TECHNICAL COLLEGE DRIVEWAY DURING CLASS CHANGES; HOWEVER, PRIOR TO AND AFTER THESE PERIODS THERE ARE NO PROBLEMS FOR MOTORISTS AT THIS LOCATION. WE ARE RECOMMENDING THE REMOVAL OF THE CONCRETE MEDIAN AND MARK A TWO WAY LEFT TURN LANE ON ROSEWOOD DRIVE EXTENSION.	
2	315228	RICHLAND	New Signals	MR. MICHAEL LYDAY	N	N	SC	555	FARROW ROAD	SINCE THERE IS NO RIGHT TURN LANE, A RIGHT TURN CONCURRENT SHOULD NOT BE ADDED	

# Commission 370 (N) Report

6/24/2008

Commission 370 (N) Items not recommended for approval											
Cong Dist	Reg.#	County	Request Type	Requestor	Meets	Recommend	Type	Route	Road Name	Justification	
2	313958	RICHLAND	New Signals	CLARA PINCKNEY	N	N	SC	48	BLUFF RD	BASED ON THE RESULTS OF OUR STUDY, NO ADDITIONAL SIGNAL PHASING IS RECOMMENDED ON THIS APPROACH TO THE INTERSECTION. THE STUDY REVEALED THE MAJORITY OF THE LEFT TURN MOTORISTS WERE ABLE TO TURN DURING THE FIRST SIGNAL CYCLE AND THE LEFT TURN ACCIDENTS STATISTICS ARE LOW AT THIS LOCATION AND WOULD NOT WARRANT LEFT TURN SIGNAL PHASING ON AN ACCIDENT BASIS ALONE.	
2	313220	RICHLAND	New Signals	RACHEL UTSEY	N	N	S	1800	GALWAY LANE	SCHOOL SPEED LIMIT WITH FLASHERS ARE INPLACE ON GALWAY LANE. SCHOOL SPEED LIMIT WITH FLASHERS ARE NOT RECOMMENDED ON BRYON ROAD. INSTALL SCHOOL CROSSING SIGNS AND MARK CROSSWALK ON GALWAY LANE AT ROCKWOOD DRIVE.	
2	312576	AIKEN	New Signals	MR. HANK FULMER	N	N	US	1	COLUMBIA HWY	A MAJOR CONCERN WITH THE SPORADIC ACTIVATION OF EMERGENCY STOP AND GO SIGNALS IS THAT FIREMEN TEND TO DEVELOP A FALSE SENSE OF SECURITY WHILE ASSUMING THAT ALL MOTORISTS WILL IMMEDIATELY STOP ONCE THE SIGNAL IS ACTIVATED. THIS IS ESPECIALLY THE CASE SINCE YOU HAVE INDICATED THAT MOTORISTS ARE SLOW TO REACT TO THE FLASHING RED LIGHTS OF THE FIRE TRUCK EVEN WITH THE EXISTENCE OF SHOULDER MOUNTED EMERGENCY FLASHERS. THEREFORE, AN EMERGENCY STOP AND GO SIGNAL IS NOT RECOMMENDED AT THIS TIME. HOWEVER, SINCE US 1 IS A FIVE LANE FACILITY AT THIS LOCATION, OVERHEAD EMERGENCY FLASHERS WOULD BE MORE BENEFICIAL THAN THE SHOULDER MOUNTED FLASHERS. THEREFORE, OUR SIGNAL SHOP WILL PROCEED WITH THE INSTALLATION OF THESE OVERHEAD FLASHERS AS SOON AS THEIR SCHEDULE PERMITS.	
2	312578	LEXINGTON	New Signals	ABBY DIAMOND	N	N	S	107	BUSH RIVER RD.	BASED ON THE RESULTS OF OUR STUDY, NO CHANGES ARE RECOMMENDED IN THE EXISTING TRAFFIC CONTROL AT THIS TIME. THE STUDY REVEALED THAT TRAFFIC VOLUMES FALL BELOW THE MINIMUM REQUIREMENTS NEEDED FOR SIGNAL CONTROL. ALSO, A FOUR-WAY STOP WOULD NOT ADEQUATELY ACCOMMODATE THE HEAVY TRAFFIC VOLUMES ON OLD BUSH RIVER ROAD AND WOULD CAUSE UNACCEPTABLE DELAYS FOR THE OLD BUSH RIVER ROAD TRAFFIC DURING THE PEAK TRAFFIC TIMES.	
2	311463	RICHLAND	New Signals	HARRY FARBER	N	N	SC	60	LAKE MURRAY BLVD	BASED ON THE RESULTS OF OUR STUDY, NO ADDITIONAL PHASING IS RECOMMENDED AT THIS TIME. THE STUDY REVEALED THAT THE MAJORITY OF THE LEFT TURN MOTORISTS WERE ABLE TO MAKE THEIR TURN DURING ONE CYCLE.	
2	309730	LEXINGTON	New Signals	PATRICIA WHEAT	N	N	SC	6	EDMUND HWY.	BASED ON OUR STUDY, NO CHANGES ARE RECOMMENDED IN THE EXISTING TRAFFIC CONTROL AT THIS TIME. THIS STUDY REVEALED THAT TRAFFIC VOLUMES FALL BELOW THE MINIMUM REQUIREMENTS NEEDED FOR SIGNAL CONTROL.	

## Commission 370 (N) Report

6/24/2008

Commission 370 (N) Items not recommended for approval										
Cong Dist	Reg.#	County	Request Type	Requestor	Meets	Recommend	Type	Route	Road Name	Justification
2	309319	RICHLAND	New Signals	DANNY SPEAKS	N	N	S	83	HARDSCRABBLE ROAD	BASED ON THE RESULTS OF OUR STUDY, TRAFFIC VOLUMES AT THE INTERSECTION ARE APPROACHING THOSE THAT WOULD WARRANT THE INSTALLATION OF A TRAFFIC SIGNAL. HOWEVER, IN ORDER TO FUNCTION ADEQUATELY, LEFT TURN LANES ARE NEEDED ON EACH APPROACH TO THE INTERSECTION BEFORE A TRAFFIC SIGNAL COULD BE INSTALLED. SCDOT DOES NOT CURRENTLY HAVE THE NECESSARY FUNDING FOR THE CONSTRUCTION OF THE LEFT TURN LANES. THEREFORE, WE HAVE REQUESTED THAT THE COLUMBIA AREA TRANSPORTATION STUDY COMMITTEE (COATS) AND THE RICHLAND COUNTY TRANSPORTATION COMMITTEE CONSIDER PROVIDING FUNDING FOR A PROJECT AT THIS LOCATION. IF LEFT TURN LANES ARE CONSTRUCTED AT THIS INTERSECTION, FURTHER CONSIDERATION CAN BE GIVEN TO THE INSTALLATION OF A TRAFFIC SIGNAL.
2	307840	RICHLAND	New Signals	ELLEN BURGIN	N	N	S	286	BICKLEY RD	HAVE EXISTING 25 MPH SCHOOL FLASHERS IN ADVANCE OF SCHOOL. NO ADDITIONAL TRAFFIC CONTROL IS RECOMMENDED.
2	304730	LEXINGTON	New Signals	MS. KORENE SMITH	N	N	S	34	PLATT SPRINGS RD. (SC 6-BOILING SPRINGS)	BASED ON THE RESULTS OF OUR STUDY, TRAFFIC VOLUMES AT THE INTERSECTION ARE APPROACHING THOSE THAT WOULD WARRANT THE INSTALLATION OF A TRAFFIC SIGNAL. HOWEVER, IN ORDER TO FUNCTION ADEQUATELY, LEFT TURN LANES ARE NEEDED ON EACH APPROACH TO THE INTERSECTION BEFORE A TRAFFIC SIGNAL COULD BE INSTALLED. SCDOT DOES NOT CURRENTLY HAVE THE NECESSARY FUNDING FOR THE CONSTRUCTION OF THE LEFT TURN LANES. THEREFORE, WE HAVE REQUESTED THAT THE COLUMBIA AREA TRANSPORTATION STUDY COMMITTEE (COATS) AND THE LEXINGTON COUNTY TRANSPORTATION COMMITTEE CONSIDER PROVIDING FUNDING FOR A PROJECT AT THIS LOCATION. IF LEFT TURN LANES ARE CONSTRUCTED AT THIS INTERSECTION, FURTHER CONSIDERATION CAN BE GIVEN TO THE INSTALLATION OF A TRAFFIC SIGNAL.
2	303382	LEXINGTON	New Signals	BOBBI BOUKNIGHT	N	N	S	34	PLATT SPRINGS RD. (SC 6-BOILING SPRINGS)	BASED ON THE RESULTS OF OUR STUDY, TRAFFIC VOLUMES AT THE INTERSECTION ARE APPROACHING THOSE THAT WOULD WARRANT THE INSTALLATION OF A TRAFFIC SIGNAL. HOWEVER, IN ORDER TO FUNCTION ADEQUATELY, LEFT TURN LANES ARE NEEDED ON EACH APPROACH TO THE INTERSECTION BEFORE A TRAFFIC SIGNAL COULD BE INSTALLED. SCDOT DOES NOT CURRENTLY HAVE THE NECESSARY FUNDING FOR THE CONSTRUCTION OF THE LEFT TURN LANES. THEREFORE, WE HAVE REQUESTED THAT THE COLUMBIA AREA TRANSPORTATION STUDY COMMITTEE (COATS) AND THE LEXINGTON COUNTY TRANSPORTATION COMMITTEE CONSIDER PROVIDING FUNDING FOR A PROJECT AT THIS LOCATION. IF LEFT TURN LANES ARE CONSTRUCTED AT THIS INTERSECTION, FURTHER CONSIDERATION CAN BE GIVEN TO THE INSTALLATION OF A TRAFFIC SIGNAL.

# Commission 370 (N) Report

6/24/2008

Commission 370 (N) Items not recommended for approval										
Cong Dist	Req. #	County	Request Type	Requestor	Meets	Recommend	Type	Route	Road Name	Justification
2	303512	LEXINGTON	New Signals	BARBARA MARTIN	N	N	S	34	PLATT SPRINGS RD. (SC 6-BOILING SPRINGS)	BASED ON THE RESULTS OF OUR STUDY, TRAFFIC VOLUMES AT THE INTERSECTION ARE APPROACHING THOSE THAT WOULD WARRANT THE INSTALLATION OF A TRAFFIC SIGNAL. HOWEVER, IN ORDER TO FUNCTION ADEQUATELY, LEFT TURN LANES ARE NEEDED ON EACH APPROACH TO THE INTERSECTION BEFORE A TRAFFIC SIGNAL COULD BE INSTALLED. SCDOT DOES NOT CURRENTLY HAVE THE NECESSARY FUNDING FOR THE CONSTRUCTION OF THE LEFT TURN LANES. THEREFORE, WE HAVE REQUESTED THAT THE COLUMBIA AREA TRANSPORTATION STUDY COMMITTEE (COATS) AND THE LEXINGTON COUNTY TRANSPORTATION COMMITTEE CONSIDER PROVIDING FUNDING FOR A PROJECT AT THIS LOCATION. IF LEFT TURN LANES ARE CONSTRUCTED AT THIS INTERSECTION, FURTHER CONSIDERATION CAN BE GIVEN TO THE INSTALLATION OF A TRAFFIC SIGNAL.
2	303365	LEXINGTON	New Signals	KELLY MILLS	N	N	S	34	PLATT SPRINGS RD. (SC 6-BOILING SPRINGS)	BASED ON THE RESULTS OF OUR STUDY, TRAFFIC VOLUMES AT THE INTERSECTION ARE APPROACHING THOSE THAT WOULD WARRANT THE INSTALLATION OF A TRAFFIC SIGNAL. HOWEVER, IN ORDER TO FUNCTION ADEQUATELY, LEFT TURN LANES ARE NEEDED ON EACH APPROACH TO THE INTERSECTION BEFORE A TRAFFIC SIGNAL COULD BE INSTALLED. SCDOT DOES NOT CURRENTLY HAVE THE NECESSARY FUNDING FOR THE CONSTRUCTION OF THE LEFT TURN LANES. THEREFORE, WE HAVE REQUESTED THAT THE COLUMBIA AREA TRANSPORTATION STUDY COMMITTEE (COATS) AND THE LEXINGTON COUNTY TRANSPORTATION COMMITTEE CONSIDER PROVIDING FUNDING FOR A PROJECT AT THIS LOCATION. IF LEFT TURN LANES ARE CONSTRUCTED AT THIS INTERSECTION, FURTHER CONSIDERATION CAN BE GIVEN TO THE INSTALLATION OF A TRAFFIC SIGNAL.
2	303161	LEXINGTON	New Signals	TAMMY JOHNSON	N	N	S	34	PLATT SPRINGS RD. (SC 6-BOILING SPRINGS)	BASED ON THE RESULTS OF OUR STUDY, TRAFFIC VOLUMES AT THE INTERSECTION ARE APPROACHING THOSE THAT WOULD WARRANT THE INSTALLATION OF A TRAFFIC SIGNAL. HOWEVER, IN ORDER TO FUNCTION ADEQUATELY, LEFT TURN LANES ARE NEEDED ON EACH APPROACH TO THE INTERSECTION BEFORE A TRAFFIC SIGNAL COULD BE INSTALLED. SCDOT DOES NOT CURRENTLY HAVE THE NECESSARY FUNDING FOR THE CONSTRUCTION OF THE LEFT TURN LANES. THEREFORE, WE HAVE REQUESTED THAT THE COLUMBIA AREA TRANSPORTATION STUDY COMMITTEE (COATS) AND THE LEXINGTON COUNTY TRANSPORTATION COMMITTEE CONSIDER PROVIDING FUNDING FOR A PROJECT AT THIS LOCATION. IF LEFT TURN LANES ARE CONSTRUCTED AT THIS INTERSECTION, FURTHER CONSIDERATION CAN BE GIVEN TO THE INSTALLATION OF A TRAFFIC SIGNAL.
2	303369	LEXINGTON	New Signals	MS. KELLY MILLS	N	N	S	34	PLATT SPRINGS RD. (SC 6-BOILING SPRINGS)	SEE WORK REQUEST # 304354 FOR ASSESSMENT
2	302898	LEXINGTON	New Signals	LINDA MEEK	N	N	S	34	PLATT SPRINGS RD. (SC 6-BOILING SPRINGS)	SEE WORK REQUEST # 304354 FOR ASSESSMENT

## Commission 370 (N) Report

6/24/2008

Commission 370 (N) Items not recommended for approval										
Cong Dist	Reg.#	County	Request Type	Requestor	Meets	Recommend	Type	Route	Road Name	Justification
2	299466	LEXINGTON	New Signals	BILL BARRIER	N	N	SC	302	EDMUND HWY.	BASED ON THE RESULTS OF OUR STUDY, NO CHANGES ARE RECOMMENDED IN THE EXISTING TRAFFIC CONTROL AT THIS TIME. THE STUDY REVEALED THAT THE TRAFFIC VOLUMES WERE BELOW THOSE NEEDED FOR THE INSTALLATION OF A TRAFFIC SIGNAL. SIGHT DISTANCE FOR WESTBOUND SC ROUTE 302 EAST OF THIS DRIVEWAY IS MORE THAN ADEQUATE FOR THE POSTED SPEED LIMIT
2	296689	RICHLAND	New Signals	SEN. JOHN E. COURSON	N	N	S	58	KENNERLY RD	WHILE TRAFFIC SIGNAL WARRANTS ARE NOT CURRENTLY MET, THE TRAFFIC VOLUMES AT THIS INTERSECTION HAVE INCREASED SUBSTANTIALLY. IF SIMILAR GROWTH CONTINUES TO OCCUR AND IF TRAFFIC SIGNAL WARRANTS ARE MET AT THIS LOCATION IN THE FUTURE, LEFT TURN LANES WOULD BE NEEDED ON THE VARIOUS APPROACHES PRIOR TO THE INSTALLATION OF A TRAFFIC SIGNAL. AS A RESULT, WE HAVE REQUESTED THAT THE COLUMBIA AREA TRANSPORTATION STUDY (COATS) AND THE RICHLAND COUNTY TRANSPORTATION COMMITTEE CONSIDER PROVIDING FUNDING FOR A PROJECT TO CONSTRUCT LEFT TURN LANES AT THIS INTERSECTION. IF LEFT TURN LANES ARE CONSTRUCTED, FURTHER CONSIDERATION WOULD BE GIVEN TO THE INSTALLATION OF A TRAFFIC SIGNAL.
2	296789	RICHLAND	New Signals	RASHAD EGISTER	N	N	S	2033	SPARKLEBERRY LN	BASED ON THE RESULTS OF THE STUDY, NO CHANGES ARE RECOMMENDED IN THE EXISTING TRAFFIC CONTROL AT THIS TIME. THE STUDY REVEALED THAT THE CRITERIA NEEDED FOR TRAFFIC SIGNAL CONTROL WAS NOT MET. IN ADDITION, A REVIEW OF THE ACCIDENT HISTORY REVEALED THAT THE ACCIDENT STATISTICS ARE LOW AT THIS LOCATION AND WOULD NOT WARRANT TRAFFIC SIGNAL CONTROL ON AN ACCIDENT BASIS ALONE.
3	346720	ANDERSON	Curb Cuts	JOHN MCCOLLION	N	N	SC	247	SC 247	NO ACTION TAKEN - THIS WAS ON A COUNTY ROAD (C-1-201)
3	340977	ANDERSON	New Signals	JOANNA WILLIAMS	N	N	SC	81	SC 81	NO SIGNAL NEEDED AT THIS LOCATION. DRIVEWAY, LOW VOLUME, VERY CLOSE TO EXISTING SIGNAL. NO CHANGES AT THIS TIME.
3	349431	AIKEN	New Signals	TOM ZEASER	N	N	US	25	EDGEFIELD RD	BASED ON THE RESULTS OF OUR STUDY, NO CHANGES ARE RECOMMENDED IN THE EXISTING TRAFFIC CONTROL AT THIS TIME.
3	314711	AIKEN	New Signals	MACHAEL PETERSON	N	N	SC	302	SILVER BLUFF RD	DOES NOT MEET TRAFFIC SIGNAL WARRANTS @ THIS TIME.
3	314709	AIKEN	New Signals	MACHAEL PETERSON	N	N	SC	302	SILVER BLUFF RD	DOES NOT MEET WARRANTS FOR A TRAFFIC SIGNAL BASED ON CURRENT LANE CONFIGURATION AND TRAFFIC VOLUMES ONCE THE RIGHT TURN VOLUME IS REMOVED FROM CONSIDERATION. HOWEVER, A RIGHT TURN LANE IS NEEDED FROM TOWN CREEK DRIVE.
3	314712	AIKEN	New Signals	MACHAEL PETERSON	N	N	SC	302	SILVER BLUFF RD	SC 302 DOES NOT CURRENTLY HAVE LEFT TURN LANES; HOWEVER, IT IS MY UNDERSTANDING THAT THERE IS A PROJECT BEING CONSIDERED TO WIDEN SC 302 IN THIS AREA. TURN LANES WOULD BE NEEDED FOR THE SIGNAL TO OPERATE EFFICIENTLY. THEREFORE, IT IS NOT RECOMMENDED FOR APPROVAL AT THIS TIME. IF TURN LANES ARE CONSTRUCTED, A TRAFFIC SIGNAL COULD BE CONSIDERED AT THAT TIME.

# Commission 370 (N) Report

6/24/2008

Commission 370 (N) Items not recommended for approval											
Cong Dist	Reg.#	County	Request Type	Requestor	Meets	Recommend	Type	Route	Road Name	Justification	
5	309107	NEWBERRY	Resurfacing	JEFFERY DUNCAN	N	N	S	452	COUNTY LINE ROAD	DEA CONTACTED REP. DUNCAN BY PHONE ON 10/1/07 TO REPORT THAT SECONDARY SYSTEM WAS CURRENTLY BEING RANKED FOR RESURFACING. WILL NOTIFY REP. DUNCAN ONCE RANKING IS COMPLETE IF S-36-452 RANKED HIGH ENOUGH TO GET RESURFACED. ROADWAY DID NOT RANK HIGH ENOUGH ON NON FEDERAL AID SECONDARY PAVEMENT IMPROVEMENT LIST TO BE RESURFACED AT THIS TIME. RESPONSE LETTER TO REQUESTOR ON FILE.	
5	343266	KERSHAW	Curb Cuts	EDWARD C. WILLIAMSON	N	N	SC	12	FORT JACKSON ROAD	DRIVEWAY DONT NEED TO BE INSTALLED. IT'S ALREADY THERE JUST NEEDS TO BE PAVED. I AM CLOSEING THIS WORK REQUEST AND WILL PUT ANOTHER ONE IN FOR MAINTANCE.	
5	340113	KERSHAW	Curb Cuts	MARIA Y. GUZMAN	N	N	US	1	JEFFERSON DAVIS HWY.	DRIVEWAY DOES NOT MEET REQUIREMENTS ESTABLISHED IN ARMS MANUAL. DUE TO A POWER POLE AND WATER METER THAT NEEDS TO BE MOVED. I CALLED MRS GUTMAN SEVERAL TIMES AND SHE NEVER CALLED ME BACK. THIS WORK REQUEST IS PUT ON HOLD AND COMPLETED SHE CAME IN ON MAY 27 AND WE MET ON MAY 28 AND RELOCATED THE DRIVEWAY. I AM CLOSEING THIS WORK REQUEST AND WILL ENTER A NEW ONE. THIS IS MAY 28	
5	342930	CHEROKEE	New Signals	STEVEN BOGGS	N	N	S	69	RUTLEDGE AVENUE	SEE LETTER - CTS 29095	
5	348247	KERSHAW	New Signals	JANET P. STEENROD	N	N	US	1	DEKALB ST (CAMDEN)	BASED ON THE RESULTS OF THE STUDY, NO CHANGES ARE RECOMMENDED IN THE EXISTING TRAFFIC CONTROL AT THIS TIME. HOWEVER, THE STUDY REVEALED THAT TURN LANES WOULD BE BENEFICIAL AT THE INTERSECTION OR SC ROUTE 34 AND YORK STREET.	
5	315216	KERSHAW	New Signals	ANONYMOUS	N	N	US	1	JEFFERSON DAVIS HWY.	LAW ENFORCEMENT ISSUE. SIGNAL OPERATING AS DESIGNED.	
5	311427	KERSHAW	New Signals	JEANIE SABBAGHA	N	N	SC	34	BISHOPVILLE HWY. (CAMDEN)	BASED ON THE RESULTS OF THE STUDY, NO CHANGES ARE RECOMMENDED IN THE EXISTING TRAFFIC CONTROL AT THIS TIME. THE STUDY REVEALED THAT THE CRITERIA NEEDED FOR TRAFFIC SIGNAL CONTROL WAS NOT MET.	
5	310916	KERSHAW	New Signals	JEANIE SABBAGHA	N	N	SC	34	BISHOPVILLE HWY. (CAMDEN)	BASED ON THE RESULTS OF THE STUDY, NO CHANGES ARE RECOMMENDED IN THE EXISTING TRAFFIC CONTROL AT THIS TIME. THE STUDY REVEALED THAT THE CRITERIA NEEDED FOR TRAFFIC SIGNAL CONTROL WAS NOT MET.	
6	341170	BERKELEY	Resurfacing	LEONARD LANIER	Y	N	S	906	AIRPORT DRIVE	ROAD DOES NOT MEET BY CURRENT RANKING SYSTEM.	
6	302296	BERKELEY	Resurfacing	MARC HEHN	N	N	S	660	VANISH DRIVE	DOES NOT MEET CURRENT CRITERIA WITH AVAILBLE FUNDING	
6	298565	BERKELEY	Resurfacing	MRS. FIONA VARNER	N	N	S	55	HEATLEY STREET	DOES NOT MEET CURRENT CRITERIA OR FUNDING GUIDELINES	

## Commission 370 (N) Report

6/24/2008

Commission 370 (N) Items not recommended for approval											
Conc Dist	Req.#	County	Request Type	Requestor	Meets	Recommend	Type	Route	Road Name	Justification	
6	345985	ORANGEBURG	Curb Cuts	GEORGIANA CODY	N	N	US	21	ROWESVILLE ROAD	HOLLY HOCK RD. IS A COUNTY RD. AND IS NOT IN STATE SYSTEM. CANNOT INSTALL.	
6	345989	ORANGEBURG	Curb Cuts	VIVIAN SMALLS	N	N	US	21	ROWESVILLE ROAD	HOLLY HOCK RD IS A COUNTY RD AND NOT IN STATE SYSTEM. CANNOT INSTALL DRIVE.	
6	342842	CLARENDON	Curb Cuts	CECIL SPIGNER	N	N	US	301	HWY 301	TO BE DONE UNDER PERMIT #58410	
6	334744	ORANGEBURG	Curb Cuts	AVERIN TYLER	N	N	US	178	NORTH RD	TALKED TO PROPERTY OWNER. PROPERTY OWNER SAID WILL PROVIDE PLAT PROVING PROPERTY DOESN'T ALREADY HAVE DRIVE. WAITING ON PLAT.	
6	316209	RICHLAND	New Signals	MARY TAYLOR	Y	N	US	176	BROAD RIVER RD	BASED ON THE RESULTS OF THIS STUDY, AS WELL AS PREVIOUS REVIEWS, A TRAFFIC SIGNAL IS NOT RECOMMENDED AT THIS TIME. THE INSTALLATION OF A TRAFFIC SIGNAL AT THIS LOCATION CAN BE JUSTIFIED, HOWEVER, DUE TO THE CURRENT OFFSET ALIGNMENT OF SHIVERS ROAD AND METZE ROAD, A TRAFFIC SIGNAL CANNOT BE INSTALLED UNTIL THESE ROADS ARE REALIGNED WITH EACH OTHER. THERE HAS BEEN SOME RECENT DEVELOPMENT ON THE PROPERTY ADJACENT TO METZE ROAD; HOWEVER, IT APPEARS THERE IS STILL ENOUGH PROPERTY AVAILABLE AT THIS TIME TO ACCOMPLISH THE REALIGNMENT. THE DEPARTMENT DOES NOT CURRENTLY HAVE THE FUNDING FOR A PROJECT OF THIS TYPE. THEREFORE, BY COPY OF THIS LETTER, WE ARE REQUESTING THAT THE COLUMBIA AREA TRANSPORTATION STUDY COMMITTEE (COATS) AND RICHLAND COUNTY TRANSPORTATION COMMITTEE CONSIDER PROVIDING FUNDING FOR A PROJECT AT THIS INTERSECTION. IF FUNDING WERE TO BECOME AVAILABLE, A TRAFFIC SIGNAL COULD BE INSTALLED AS PART OF THIS PROJECT.	
6	315230	RICHLAND	New Signals	JAN SHEELY	N	N	SC	262	LEESBURG ROAD	BASED ON THE RESULTS OF THE STUDY, NO CHANGES ARE RECOMMENDED IN THE EXISTING TRAFFIC CONTROL AT THIS TIME. THE STUDY REVEALED THAT THE CRITERIA NEEDED FOR TRAFFIC SIGNAL CONTROL WAS NOT MET.	
6	306001	RICHLAND	New Signals	MR. LEROY BOLTON	Y	N	SC	48	BLUFF RD	AS A RESULT OF A PREVIOUS REVIEW OF THE INTERSECTION OF BLUFF ROAD AND BLAIR ROAD, THE INSTALLATION OF A TRAFFIC SIGNAL WILL BE APPROVED IF TURN LANES ARE INSTALLED. IN ORDER FOR THE TRAFFIC SIGNAL TO OPERATE EFFICIENTLY, LEFT TURN LANES ARE NEEDED ON BLUFF ROAD. THEREFORE, A TRAFFIC SIGNAL IS NOT RECOMMENDED AT THIS TIME. SINCE SCDOT DID NOT HAVE THE FUNDING FOR THE CONSTRUCTION OF THE LEFT TURN LANES, WE INFORMED THE COLUMBIA AREA TRANSPORTATION STUDY (COATS) AND THE RICHLAND COUNTY TRANSPORTATION COMMITTEE (CTC) OF THE NEED FOR TURN LANES AND REQUESTED THEY CONSIDER PROVIDING FUNDING FOR A PROJECT AT THIS LOCATION. AT THEIR SEPTEMBER 25, 2007 MEETING, THE RICHLAND CTC APPROVED FUNDING FOR THE CONSTRUCTION OF THESE TURN LANES. UPON ADVANCEMENT OF THE PROJECT BY THE RICHLAND CTC AND IN CONJUNCTION WITH THE CONSTRUCTION OF THE TURN LANES, SCDOT WILL INSTALL A TRAFFIC SIGNAL AT THIS LOCATION.	

# Commission 370 (N) Report

6/24/2008

Commission 370 (N) Items not recommended for approval											
Cong Dist	Req. #	County	Request Type	Requestor	Meets	Recommend	Type	Route	Road Name	Justification	
6	305262	RICHLAND	New Signals	MR. LEROY BOLTON	Y	N	SC	48	BLUFF RD	AS YOU ARE AWARE, SCDOT HAS REVIEWED BOTH OF THESE LOCATIONS IN RECENT YEARS. AS A RESULT OF THE PREVIOUS REVIEW OF THE INTERSECTION OF BLUFF ROAD AND BLAIR ROAD, SCDOT APPROVED THE INSTALLATION OF A TRAFFIC SIGNAL. HOWEVER, IN ORDER FOR A TRAFFIC SIGNAL TO BE INSTALLED, LEFT TURN LANES ARE NEEDED ON BLUFF ROAD. SINCE SCDOT DID NOT HAVE THE FUNDING FOR THE CONSTRUCTION OF THE LEFT TURN LANES, WE INFORMED THE COLUMBIA AREA TRANSPORTATION STUDY (COATS) AND THE RICHLAND COUNTY TRANSPORTATION COMMITTEE (CTC) OF THE NEED FOR TURN LANES AND REQUESTED THEY CONSIDER PROVIDING FUNDING FOR A PROJECT AT THIS LOCATION. AS YOU ARE AWARE, AT THEIR SEPTEMBER 25, 2007 MEETING, THE RICHLAND CTC APPROVED FUNDING FOR THE CONSTRUCTION OF THESE TURN LANES. UPON ADVANCEMENT OF THE PROJECT BY THE RICHLAND CTC AND IN CONJUNCTION WITH THE CONSTRUCTION OF THE TURN LANES, SCDOT WILL INSTALL A TRAFFIC SIGNAL AT THIS LOCATION.	
6	305092	RICHLAND	New Signals	SHARON KIMPSON	N	N	S	1036	PARKLANE ROAD	BASED ON THE RESULTS OF OUR STUDY, NO CHANGES ARE RECOMMENDED IN THE EXISTING TRAFFIC CONTROL AT THIS TIME. THE STUDY REVEALED THAT THE MAJORITY OF THE LEFT TURN MOTORISTS WERE ABLE TO MAKE THEIR TURN WITHIN ONE SIGNAL CYCLE. THERE WERE SOME LEFT TURNS MADE ON THE AMBER AND RED SIGNAL INDICATION. HOWEVER, THE MAJORITY OF THESE MOTORISTS ARRIVED AT THE INTERSECTION AFTER THE BEGINNING OF THE GREEN SIGNAL INDICATION AND WOULD NOT HAVE BENEFITED FROM THE INSTALLATION OF A LEFT TURN SIGNAL. IN ADDITION, A REVIEW OF THE ACCIDENT HISTORY INDICATED THAT THE LEFT TURN ACCIDENT STATISTICS ARE LOW AT THIS LOCATION AND WOULD NOT WARRANT LEFT TURN SIGNAL PHASING ON AN ACCIDENT BASIS ALONE.	
6	304233	SUMTER	New Signals	KIM POSEY	N	N	SC	120	PINEWOOD RD.	BASED ON THE RESULTS OF OUR STUDY, NO CHANGES ARE RECOMMENDED IN THE EXISTING TRAFFIC CONTROL AT THIS TIME. THE STUDY REVEALED THAT THE TRAFFIC VOLUMES AT THE INTERSECTION FALL BELOW THOSE REQUIRED FOR THE INSTALLATION OF A TRAFFIC SIGNAL.	
6	296729	RICHLAND	New Signals	KIMBERLY	N	N	US	21	NORTH MAIN ST	BASED ON THE RESULTS OF OUR STUDY, NO CHANGES ARE RECOMMENDED IN THE EXISTING TRAFFIC CONTROL AT THIS TIME. THE TRAFFIC VOLUMES RECORDED FELL BELOW THE MINIMUM CRITERIA NEEDED FOR THE INSTALLATION OF A TRAFFIC SIGNAL.	

## Commission 370 (N) Report

6/24/2008

Commission 370 (N) Items received and are in a pending status

Comm. Dist.	Req. #	County	Request Type	Requestor	Meets	Recommend	Type	Route	Road Name	Status
1	346755	BERKELEY	Construction	REP. DAVID UMPHLETT			US	17	US-17 ALT	UNDER INVESTIGATION
1	331791	CHARLESTON	Construction	J. EDWARD BUXTON			S	366	GRIMBALL ROAD	UNDER INVESTIGATION
1	326026	GEORGETOWN	Construction	WACCAMAW REGIONAL COUNCIL OF GOVERNMENTS			US	17	US HWY. 17-N	UNDER INVESTIGATION
1	324053	CHARLESTON	Construction	JOSEPH P. RILEY, JR.			S	273	ELLIS ST	UNDER INVESTIGATION
1	300497	CHARLESTON	Construction	DELORES FLUDD	N	P	US	17	US 17	UNDER INVESTIGATION
1	331186	DORCHESTER	Curb Cuts	JOSEPH W. HUGHES			SC	642	DORCHESTER ROAD	UNDER INVESTIGATION
1	315988	DORCHESTER	Curb Cuts	FRED SKIPPER		P	SC	61	BEECH HILL ROAD	UNDER INVESTIGATION
1	314300	DORCHESTER	Curb Cuts	KARL A. MCMILLAN		P	SC	642	DORCHESTER ROAD	UNDER INVESTIGATION
1	300997	BERKELEY	Curb Cuts	JAMES P. GLADDEN	N	P	US	176	STATE ROAD	UNDER INVESTIGATION
1	347327	CHARLESTON	New Signals	HOWARD EISENHUT			US	78	US 78	UNDER INVESTIGATION
1	346655	DORCHESTER	New Signals	RUSS CORNETTE			US	17	BOONE HILL ROAD	UNDER INVESTIGATION
1	346501	BERKELEY	New Signals	MS. MICHELLE OLLIC			S	208	SNAKE ROAD	UNDER INVESTIGATION
1	343904	CHARLESTON	New Signals	DEVRI DETOMA			US	78	US 78	UNDER INVESTIGATION
1	342154	BERKELEY	New Signals	SUSAN DORSEY			S	996	WESTVIEW BLVD	UNDER INVESTIGATION
1	338738	GEORGETOWN	New Signals	J. YANCEY MCGILL			US	17	US- 17-SOUTH	UNDER INVESTIGATION
1	337809	CHARLESTON	New Signals	PAUL MOYDELL		P	SC	7	SAM RITTENBURG	UNDER INVESTIGATION
1	326224	DORCHESTER	New Signals	CAPTAIN SCOTT BRAUN			SC	642	DORCHESTER ROAD	UNDER INVESTIGATION
1	326015	CHARLESTON	New Signals	MARK SHANNON		P	SC	61		UNDER INVESTIGATION
1	310362	CHARLESTON	New Signals	JOSEPH P. RILEY, JR.		P	US	78	KING ST. EXT.	UNDER INVESTIGATION
2	339024	LEXINGTON	Resurfacing	JOHN M. "JAKE" KNOTTS			S	1064	EAST STEELE RD	UNDER INVESTIGATION
2	335521	JASPER	Resurfacing	DEBRA HALE			SC	335	EAST MAIN ST	UNDER INVESTIGATION
2	332235	BEAUFORT	Resurfacing	SUE CURL			S	647	MROZ LANE	UNDER INVESTIGATION
2	342926	RICHLAND	Construction	REPRESENTATIVE JOHN SCOTT, JR.			SC	555	FARROW ROAD	UNDER INVESTIGATION
2	329776	LEXINGTON	Construction	ARNOLD TAYLOR			S	178	BROAD RIVER RD	UNDER INVESTIGATION
2	321738	LEXINGTON	Construction	SENATOR RONNIE CROMER	N	N	S	68	CORLEY MILL RD.	UNDER INVESTIGATION
2	297331	JASPER	Construction	JASON TAYLOR	N	P	I	95	JASPER HIGHWAY	UNDER INVESTIGATION
2	297442	RICHLAND	Construction	REP NATHAN BALLENTINE	N	N	I	26	INTERSTATE 26	UNDER INVESTIGATION
2	297455	RICHLAND	Construction	REP NATHAN BALLENTINE	N	P	S	129	KENNERLY RD	UNDER INVESTIGATION
2	346259	LEXINGTON	Curb Cuts	MURPHY OIL USA, INC/ TOM BENTLEY	Y	P	SC	6	S LAKE DR	UNDER INVESTIGATION
2	346280	LEXINGTON	Curb Cuts	WHITE KNOLL STATION/JOHN ROOF	Y	P	SC	6	S LAKE DR	UNDER INVESTIGATION
2	346200	LEXINGTON	Curb Cuts	CVS PHARMACY CAYCE			US	21	KNOX ABBOTT	UNDER INVESTIGATION
2	340219	LEXINGTON	Curb Cuts	LAKE MURRAY VETERINARY PROPERTIES LLC	Y	P	US	378	HIGHWAY 378	UNDER INVESTIGATION
2	339107	JASPER	Curb Cuts	ISIAC DARIEN	N	N	SC	652	CALF PEN BAY ROAD	UNDER INVESTIGATION
2	336091	RICHLAND	Curb Cuts	JEFF PAOLUCCI	Y	P	SC	12	FOREST DR	UNDER INVESTIGATION
2	324477	RICHLAND	Curb Cuts	HENRIETTA SMITH	Y	P	SC	48	BLUFF RD	UNDER INVESTIGATION
2	322344	LEXINGTON	Curb Cuts	DOON TAYLOR	N	P	SC	60	LAKE MURRAY BLVD	UNDER INVESTIGATION
2	301503	AIKEN	Curb Cuts	AIKEN LAND & TIMBER	N		US	78	CHARLESTON HWY	UNDER INVESTIGATION
2	300260	AIKEN	Curb Cuts	THOMAS USKUP	N		SC	4	SURREY FACE RD	UNDER INVESTIGATION
2	346042	LEXINGTON	New Signals	MARY RUSSELL			S	176	GIBSON RD	UNDER INVESTIGATION
2	340543	LEXINGTON	New Signals	DONNA EBERT			US	1	AUGUSTA RD	UNDER INVESTIGATION
2	339812	LEXINGTON	New Signals	KEN BUTLER			US	1	WEST MAIN ST.	UNDER INVESTIGATION
2	336312	LEXINGTON	New Signals	MIKE HUFFSTETLER			US	378	SUNSET BLVD	UNDER INVESTIGATION
2	334963	LEXINGTON	New Signals	MS. REE SMITH			SC	245	SOUTH LEE STREET	UNDER INVESTIGATION
2	330718	RICHLAND	New Signals	CATHERINE DEALE			S	59	BLITHEWOOD RD	UNDER INVESTIGATION
2	330712	LEXINGTON	New Signals	ED SAWYER			US	1	AUGUSTA RD	UNDER INVESTIGATION
2	330707	LEXINGTON	New Signals	SEN. KNOTTS			SC	6	EDMUND HWY.	UNDER INVESTIGATION
2	330703	LEXINGTON	New Signals	SEN. KNOTTS			SC	6	S LAKE DR	UNDER INVESTIGATION
2	332963	LEXINGTON	New Signals	MYRON CORLEY			SC	12	JARVIS KLAPMAN BLVD	UNDER INVESTIGATION
2	330583	LEXINGTON	New Signals	JAKE KNOTTS			US	1	AUGUSTA RD	UNDER INVESTIGATION
2	323265	LEXINGTON	New Signals	MICHAEL DENNIS			SC	6	SOUTH LAKE DR	UNDER INVESTIGATION
2	328794	RICHLAND	New Signals	LULA COUNTS						UNDER INVESTIGATION
2	323747	RICHLAND	New Signals	JIMMY SHARP			SC	555	FARROW ROAD	UNDER INVESTIGATION
2	326556	LEXINGTON	New Signals	SENATOR JAKE KNOTTS	N	P	S	68	CORLEY MILL RD.	UNDER INVESTIGATION
2	321732	LEXINGTON	New Signals	HAIDEE MARTINEZ			US	1	WEST MAIN ST.	UNDER INVESTIGATION
2	316385	RICHLAND	New Signals	SHARON RICHARDSON			S	1634	NORTH SPRINGS RD.	UNDER INVESTIGATION
2	316391	RICHLAND	New Signals	SHARON RICHARDSON			S	2271	RISON WAY	UNDER INVESTIGATION
2	316180	RICHLAND	New Signals	LOLITA RICHLAND MAINT			US	21	WILSON BLVD	UNDER INVESTIGATION
2	309320	RICHLAND	New Signals	DANNY SPEAKS			S	1835	LONGTOWN	UNDER INVESTIGATION
2	307515	RICHLAND	New Signals	BRIAN MOTLEY			S	1041	RIMER POND ROAD	UNDER INVESTIGATION
2	305871	RICHLAND	New Signals	CORI KOCEVSKI			S	83	HARDSCRABBLE ROAD	UNDER INVESTIGATION
2	297379	LEXINGTON	New Signals	REP. NIKKI HALEY	N	P	US	378	SUNSET BLVD	UNDER INVESTIGATION
2	296733	RICHLAND	New Signals	RACHEL BRANHAM	N	P	I	20	INTERSTATE 20	UNDER INVESTIGATION
3	344241	GREENWOOD	Resurfacing	BARRON CRAIG	Y	P	S	105	KNEECE ROAD	UNDER INVESTIGATION
3	347361	LAURENS	Curb Cuts	K & T SIGNS			US	76	US HIGHWAY 76	UNDER INVESTIGATION
3	337733	OCONEE	Curb Cuts	JSI COMMERCIAL (JOHNSON SMALL)	Y	Y	SC	28	BLUE RIDGE BLVD	UNDER INVESTIGATION
3	304337	AIKEN	Curb Cuts	JIMMY PRESTON	N	P	US	1	COLUMBIA HWY	UNDER INVESTIGATION

# Commission 370 (N) Report

6/24/2008

Commission 370 (N) Items received and are in a pending status									
Cong Dist	Reg. #	County	Request Type	Requestor	Meets	Recommend	Type	Route/Road Name	Status
3	302517	PICKENS	Curb Cuts	PATRICK PATTERSON	Y	P	SC	8 GENTRY MEMORIAL HWY	UNDER INVESTIGATION
3	300651	PICKENS	Curb Cuts	RICHARD PHIPPS	Y	P	SC	103 FARRS BRIDGE ROAD	UNDER INVESTIGATION
3	300027	AIKEN	Curb Cuts	CITY OF AIKEN	N	P	US	1 COLUMBIA HWY	UNDER INVESTIGATION
3	299055	AIKEN	Curb Cuts	KEVIN FREELAND	N	P	SC	302 SILVER BLUFF RD	UNDER INVESTIGATION
3	345905	ANDERSON	New Signals	LINDA FORD			SC	8 HIGHWAY B	UNDER INVESTIGATION
3	345765	ANDERSON	New Signals	MISTY	Y	P	SC	153 SC 153	UNDER INVESTIGATION
3	344987	AIKEN	New Signals	JAMES E. STEWART, JR			S	549 OAK AVE	UNDER INVESTIGATION
3	340660	ANDERSON	New Signals	STEVE HARTSELL			SC	24 SC 24	UNDER INVESTIGATION
3	336788	OCONEE	New Signals	NANCY GOEHLE			SC	163 HWY 163	UNDER INVESTIGATION
3	336267	AIKEN	New Signals	DIANE P. SMITH			SC	230 MARTINTOWN RD	UNDER INVESTIGATION
3	335508	ANDERSON	New Signals	CINDY	Y	P	S	65 MASTERS BLVD.	UNDER INVESTIGATION
3	335375	ANDERSON	New Signals	HENRY LEE	Y	P	S	520 STANDRIDGE ROAD	UNDER INVESTIGATION
3	333675	ANDERSON	New Signals	ULA PHILLIPS			S	137 HAMPTON AVE.	UNDER INVESTIGATION
3	327064	OCONEE	New Signals	JOYCE PADEN		P	SC	11 SC-11	UNDER INVESTIGATION
3	323669	ANDERSON	New Signals	CARISA WILSON		P	SC	28 SC 28 SOUTH	UNDER INVESTIGATION
3	312366	AIKEN	New Signals	ROGER LEDUC			US	1 RICHLAND AVE	UNDER INVESTIGATION
3	312264	AIKEN	New Signals	TONY ATECA			SC	118 HITCHCOCK PKWY	UNDER INVESTIGATION
3	310848	ANDERSON	New Signals	EVERETT ADAMS		P	US	76 US 76	UNDER INVESTIGATION
3	307009	ANDERSON	New Signals	JOE FINLEY		P	US	76 US 76	UNDER INVESTIGATION
3	306807	ANDERSON	New Signals	LINDA GRIFFIN		P	S	80 JAMES COX ROAD	UNDER INVESTIGATION
3	305281	AIKEN	New Signals	REP. J. ROLAND SMITH	N	P	SC	125 ATOMIC RD	UNDER INVESTIGATION
3	302099	ANDERSON	New Signals	DAN BOWEN	N	P	SC	24 SC-24	UNDER INVESTIGATION
3	340260	GREENVILLE	Resurfacing	BEN LAPPIN			S	575 BESSIE AVENUE	UNDER INVESTIGATION
4	303056	SPARTANBURG	Construction	TERRON HELMS	Y	P	SC	296 REIDVILLE ROAD @ MOORE, REIDVILLE & SPTBG	UNDER INVESTIGATION
4	345202	SPARTANBURG	Curb Cuts	ANDREA COCRAN	N	N	US	29 GREENVILLE HWY	UNDER INVESTIGATION
4	341333	GREENVILLE	Curb Cuts	RANDY TESSIER			US	25 US 25 SOUTH	UNDER INVESTIGATION
4	333578	SPARTANBURG	Curb Cuts	HILLSIDE PARTNERSHIP II	Y	P	SC	290 MAIN STREET @ DUNCAN	UNDER INVESTIGATION
4	315260	SPARTANBURG	Curb Cuts	RAY BROWN	Y	P	US	221 HIGHWAY 221 @ ENOREE, MOORE, ROEBUCK, & WOODRUFF	UNDER INVESTIGATION
4	312538	SPARTANBURG	Curb Cuts	SPINX CO.	Y	P	SC	101 SC 101	UNDER INVESTIGATION
4	312575	SPARTANBURG	Curb Cuts	SPINX CO.	Y	P	US	221 MAIN STREET (S) @ WOODRUFF	UNDER INVESTIGATION
4	303621	SPARTANBURG	Curb Cuts	LEONARD GRIFFIN	Y	P	SC	11 HIGHWAY 11 @ CAMPOBELLO, CHESNEE & INMAN	UNDER INVESTIGATION
4	304183	SPARTANBURG	Curb Cuts	NIEMITALO, INC.	Y	P	SC	358 HOLLY SPRINGS ROAD @ LYMAN	UNDER INVESTIGATION
4	302223	SPARTANBURG	Curb Cuts	NIEMITALO, INC.	Y	P	SC	358 HOLLY SPRINGS ROAD @ LYMAN	UNDER INVESTIGATION
4	347692	SPARTANBURG	New Signals	RANDY MCGARRITY			S	41 BLACKSTOCK ROAD (N) FAIRFOREST & (S) SPTGB	UNDER INVESTIGATION
4	342138	SPARTANBURG	New Signals	ALFRED OSHIELDS			US	176 ASHEVILLE HIGHWAY	UNDER INVESTIGATION
4	326763	GREENVILLE	New Signals	DAN STEELE		P	S	94 EAST NORTH ST	UNDER INVESTIGATION
4	326358	GREENVILLE	New Signals	CHRIS CHAPMAN		P	SC	8 SC-8	UNDER INVESTIGATION
4	321540	GREENVILLE	New Signals	SARAH JONES		P	S	110 MEMORIAL DR. EXT.	UNDER INVESTIGATION
4	318572	GREENVILLE	New Signals	MARY STRATTMAN		P	US	25 US-25 SOUTH AUGUSTA RD	UNDER INVESTIGATION
4	312224	SPARTANBURG	New Signals	TRACY JOBE		P	SC	290 DUNCAN MOORE HWY @ MOORE	UNDER INVESTIGATION
4	311107	SPARTANBURG	New Signals	THOMAS TREMMEL	N	P	SC	290 DUNCAN MOORE HWY @ MOORE	UNDER INVESTIGATION
4	310363	SPARTANBURG	New Signals	PAULIE BENNET		P	S	40 BLACKSTOCK ROAD @ CAMPTON & INMAN	UNDER INVESTIGATION
4	309713	SPARTANBURG	New Signals	CHRIS JOHNSON		P	US	176 ASHEVILLE HIGHWAY	UNDER INVESTIGATION
4	305054	GREENVILLE	New Signals	MS. PAT MCCLINTICK	N	P	S	146 WOODRUFF	UNDER INVESTIGATION
4	303178	GREENVILLE	New Signals	JACKLYNN BAGWELL	N	P	SC	146 WOODRUFF RD	UNDER INVESTIGATION
4	298646	GREENVILLE	New Signals	DAN HUNT	N	P	SC	101 SC-101	UNDER INVESTIGATION
4	298637	GREENVILLE	New Signals	DAN HUNT	N	P	SC	101 SC-101	UNDER INVESTIGATION
4	297613	SPARTANBURG	New Signals	HOLLY KINES	N	P	SC	85 BUSINESS 65	UNDER INVESTIGATION
5	348463	FAIRFIELD	Resurfacing	SHIRLEY GUNTROPE	Y	Y	S	174 CEMETARY STREET	UNDER INVESTIGATION
5	347284	LANCASTER	Resurfacing	JOHN PLYLER			S	330 CIMMERON ROAD	UNDER INVESTIGATION
5	344014	CHEROKEE	Resurfacing	MISS FANNIE SYLVIA	N	N	S	82 PLEASANT SCHOOL ROAD	UNDER INVESTIGATION
5	343824	LANCASTER	Resurfacing	JENNIE BOWERS			S	310 OLD HILLSIDE DRIVE	UNDER INVESTIGATION
5	342588	LANCASTER	Resurfacing	WILLIAM HUGHES			S	832 SILVER RUN ROAD	UNDER INVESTIGATION
5	342652	LANCASTER	Resurfacing	EVOUGH WADE			S	541 DOUGLAS ROAD	UNDER INVESTIGATION
5	342653	LANCASTER	Resurfacing	EVOUGH WADE			S	163 GOLF COURSE ROAD	UNDER INVESTIGATION
5	342093	LANCASTER	Resurfacing	CAROLE SARGEANT			S	473 AZALEA STREET	UNDER INVESTIGATION
5	340650	CHEROKEE	Resurfacing	MARY JONES	N	N	S	61 SHADY GROVE ROAD	UNDER INVESTIGATION
5	338125	KERSHAW	Resurfacing	MS. SUE BOYETTE			US	1 DEKALB ST (CAMDEN)	UNDER INVESTIGATION
5	333848	LANCASTER	Resurfacing	DOUG HINSON			S	511 SPIRIT ROAD	UNDER INVESTIGATION
5	327447	FAIRFIELD	Resurfacing	CARL MCINTOSH	N	N	S	78 GARDEN STREET	UNDER INVESTIGATION
5	296232	SUMTER	Resurfacing	LEONARD ELLIS			S	964 SIERRA DR.	UNDER INVESTIGATION
5	298900	SUMTER	Resurfacing	REP. MURRELL SMITH	N	P	S	833 SNOWDEN ST.	UNDER INVESTIGATION
5	298894	SUMTER	Resurfacing	REP. MURRELL SMITH	N	P	S	1040 CONYERS ST.	UNDER INVESTIGATION
5	298925	SUMTER	Resurfacing	DIANE FLEMING	N	P	S	1176 TWIN LAKES DR.	UNDER INVESTIGATION
5	298940	SUMTER	Resurfacing	DIANE FLEMING	N	P	S	1180 SHORELAND DR.	UNDER INVESTIGATION
5	298864	SUMTER	Resurfacing	REV JOE & NEIGHBORS	N	P	S	734 RUSSEL AVE.	UNDER INVESTIGATION
5	298867	SUMTER	Resurfacing	BETSY CONNOR	N	P	S	934 FAWN CIR.	UNDER INVESTIGATION
5	298871	SUMTER	Resurfacing	BETSY CONNER	N	P	S	932 BUCKHORN DR.	UNDER INVESTIGATION

## Commission 370 (N) Report

6/24/2008

Commission 370 (N) Items received and are in a pending status

Cong Dist	Reg. #	County	Request Type	Requestor	Meets	Recommend	Type	Route	Road Name	Status
5	298918	SUMTER	Resurfacing	DIANE FLEMING	N	P	S	1177	ECHO SPRINGS RD.	UNDER INVESTIGATION
5	321125	NEWBERRY	Construction	WALTON MCLEOD			SC	773	SC-773	UNDER INVESTIGATION
5	342498	NEWBERRY	Curb Cuts	GARRICK WISE			US	76	U.S. 76	UNDER INVESTIGATION
5	335310	KERSHAW	Curb Cuts	JAMES P. DENNIS	N	P	US	1	JEFFERSON DAVIS HWY.	UNDER INVESTIGATION
5	334111	SUMTER	Curb Cuts	DEAN GAINEY	Y	P	US	76	US 76/378	UNDER INVESTIGATION
5	328475	KERSHAW	Curb Cuts	THE VICKY COORPORATION	Y	P	US	1	JEFFERSON DAVIS HWY.	UNDER INVESTIGATION
5	315910	KERSHAW	Curb Cuts	ALBERT HOUGH	Y	P	SC	34	BISHOPVILLE HWY. (CAMDEN)	UNDER INVESTIGATION
5	310536	KERSHAW	Curb Cuts	DAVID T. HALE	Y	P	US	521	KERSHAW HIGHWAY	UNDER INVESTIGATION
5	300366	SUMTER	Curb Cuts	HENRY KIRKLAND	N	P	US	521	CAMDEN HWY.	UNDER INVESTIGATION
5	345350	CHEROKEE	New Signals	REP. OLIN PHILLIPS			S	41	BEECH STREET	UNDER INVESTIGATION
5	331212	YORK	New Signals	MRS. NADARA ANDREWS			SC	55	BETHEL	UNDER INVESTIGATION
5	328672	SUMTER	New Signals	ALPHONSO JOHNSON			S	40	ST. PAUL CH RD.	UNDER INVESTIGATION
5	320805	SUMTER	New Signals	CHARLIE HOLMES			S	1074	WESMARK BLVD	UNDER INVESTIGATION
5	304818	SUMTER	New Signals	JIMMY BYRD	Y	P	S	1429	S. PIKE EAST & WEST RD.	UNDER INVESTIGATION
6	296239	SUMTER	Resurfacing	LEONARD ELLIS			S	963	TOXAWAY DR.	UNDER INVESTIGATION
6	296242	SUMTER	Resurfacing	LEONARD ELLIS			S	1232	ALPINE DR.	UNDER INVESTIGATION
6	298843	SUMTER	Resurfacing	LEONARD ELLIS	N	P	S	963	TOXAWAY DR.	UNDER INVESTIGATION
6	298844	SUMTER	Resurfacing	LEONARD ELLIS	N	P	S	965	FONTANA DR.	UNDER INVESTIGATION
6	298847	SUMTER	Resurfacing	LEONARD ELLIS	N	P	S	1232	ALPINE DR.	UNDER INVESTIGATION
6	298841	SUMTER	Resurfacing	LEONARD ELLIS	N	P	S	967	VILLAGE CIRCLE	UNDER INVESTIGATION
6	298836	SUMTER	Resurfacing	LEONARD ELLIS	N	P	S	966	CEDARWOOD CIR.	UNDER INVESTIGATION
6	298838	SUMTER	Resurfacing	LEONARD ELLIS	N	P	S	964	SIERRA DR.	UNDER INVESTIGATION
6	298850	SUMTER	Resurfacing	DEBRA SPANN	N	P	S	922	MARION ST. (PINEWOOD)	UNDER INVESTIGATION
6	298834	SUMTER	Resurfacing	CYNTHIA MOUZON	N	P	S	1927	PERRY BLVD	UNDER INVESTIGATION
6	298852	SUMTER	Resurfacing	REV. JOE & NEIGHBORS	N	P	S	326	ANDERSON ST.	UNDER INVESTIGATION
6	298855	SUMTER	Resurfacing	REV. JOE & NEIGHBORS	N	P	S	1038	CRESCENT AVE.	UNDER INVESTIGATION
6	298969	SUMTER	Resurfacing	REV. JOE & NEIGHBORS	N	P	S	783	MAGNOLIA ST.	UNDER INVESTIGATION
6	298963	SUMTER	Resurfacing	REV. JOE & NEIGHBORS	N	P	S	1128	ANNE PARK	UNDER INVESTIGATION
6	298966	SUMTER	Resurfacing	REV. JOE & NEIGHBORS	N	P	S	123	CROSSWELL DR.	UNDER INVESTIGATION
6	298971	SUMTER	Resurfacing	REV. JOE & NEIGHBORS	N	P	S	430	PINSON ST.	UNDER INVESTIGATION
6	298857	SUMTER	Resurfacing	REV. JOE & NEIGHBORS	N	P	S	236	DUBOSE ST.	UNDER INVESTIGATION
6	298858	SUMTER	Resurfacing	REV. JOE & NEIGHBORS	N	P	S	229	ALBERT DR.	UNDER INVESTIGATION
6	298869	SUMTER	Resurfacing	REV. JOE & NEIGHBORS	N	P	S	69	BROWN ST.	UNDER INVESTIGATION
6	298870	SUMTER	Resurfacing	REV. JOE & NEIGHBORS	N	P	S	925	F.C. JAMES CT.	UNDER INVESTIGATION
6	298872	SUMTER	Resurfacing	REV. JOE & NEIGHBORS	N	P	S	511	MAIN ST.	UNDER INVESTIGATION
6	298873	SUMTER	Resurfacing	REV. JOE & NEIGHBORS	N	P	S	1214	BRUNSON RD.	UNDER INVESTIGATION
6	298875	SUMTER	Resurfacing	REV. JOE & NEIGHBORS	N	P	S	561	CHEROKEE ST.	UNDER INVESTIGATION
6	298878	SUMTER	Resurfacing	REV. JOE & NEIGHBORS	N	P	S	357	WINNING ST.	UNDER INVESTIGATION
6	298882	SUMTER	Resurfacing	REV. JOE & NEIGHBORS	N	P	S	357	COPLAND ST.	UNDER INVESTIGATION
6	298887	SUMTER	Resurfacing	REV. JOE & NEIGHBORS	N	P	S	437	MITCHELL ST.	UNDER INVESTIGATION
6	298888	SUMTER	Resurfacing	REV. JOE & NEIGHBORS	N	P	S	87	POULAS ST.	UNDER INVESTIGATION
6	298889	SUMTER	Resurfacing	REV. JOE & NEIGHBORS	N	P	S	542	WHITE ST.	UNDER INVESTIGATION
6	298890	SUMTER	Resurfacing	REV. JOE & NEIGHBORS	N	P	S	432	BROCKINGTON RD.	UNDER INVESTIGATION
6	298891	SUMTER	Resurfacing	REV. JOE & NEIGHBORS	N	P	S	544	BARTON ST.	UNDER INVESTIGATION
6	298892	SUMTER	Resurfacing	REV. JOE & NEIGHBORS	N	P	S	431	LEGARE ST.	UNDER INVESTIGATION
6	298893	SUMTER	Resurfacing	REV. JOE & NEIGHBORS	N	P	S	545	SHIRER ST.	UNDER INVESTIGATION
6	298896	SUMTER	Resurfacing	REV. JOE & NEIGHBORS	N	P	S	1245	CAROLINA AVE.	UNDER INVESTIGATION
6	298901	SUMTER	Resurfacing	REV. JOE & NEIGHBORS	N	P	S	772	SUSIE REMBERT RD.	UNDER INVESTIGATION
6	298902	SUMTER	Resurfacing	REV. JOE & NEIGHBORS	N	P	S	903	VICTORY ST.	UNDER INVESTIGATION
6	298906	SUMTER	Resurfacing	REV. JOE & NEIGHBORS	N	P	S	590	PEACH ST.	UNDER INVESTIGATION
6	298912	SUMTER	Resurfacing	REV. JOE & NEIGHBORS	N	P	S	67	CHARLOTTE ST.	UNDER INVESTIGATION
6	298929	SUMTER	Resurfacing	REV. JOE & NEIGHBORS	N	P	S	121	CORBETT ST.	UNDER INVESTIGATION
6	298967	SUMTER	Resurfacing	REV. JOE & NEIGHBORS	N	P	S	547	GRANTHAM ST.	UNDER INVESTIGATION
6	298922	SUMTER	Resurfacing	REV. JOE & NEIGHBORS	N	P	S	231	PHILLIPS ST.	UNDER INVESTIGATION
6	298913	SUMTER	Resurfacing	REV. JOE & NEIGHBORS	N	P	S	232	POINSETTE DR.	UNDER INVESTIGATION
6	298933	SUMTER	Resurfacing	REV. JOE & NEIGHBORS	N	P	S	231	PHILLIPS ST.	UNDER INVESTIGATION
6	298935	SUMTER	Resurfacing	REV. JOE & NEIGHBORS	N	P	S	445	MOORE ST.	UNDER INVESTIGATION
6	298937	SUMTER	Resurfacing	REV. JOE & NEIGHBORS	N	P	S	589	MILTON ST.	UNDER INVESTIGATION
6	298938	SUMTER	Resurfacing	REV. JOE & NEIGHBORS	N	P	S	575	ROWLAND ST.	UNDER INVESTIGATION
6	298948	SUMTER	Resurfacing	REV. JOE & NEIGHBORS	N	P	S	590	PEACH ST.	UNDER INVESTIGATION
6	298958	SUMTER	Resurfacing	REV. JOE & NEIGHBORS	N	P	S	590	PEACH ST.	UNDER INVESTIGATION
6	298961	SUMTER	Resurfacing	REV. JOE & NEIGHBORS	N	P	S	139	MORGAN AVE.	UNDER INVESTIGATION
6	298918	SUMTER	Resurfacing	REV. JOE & NEIGHBORS	N	P	S	142	WOODLAWN ST.	UNDER INVESTIGATION
6	298925	SUMTER	Resurfacing	REV. JOE & NEIGHBORS	N	P	S	120	JACKSON ST.	UNDER INVESTIGATION
6	346694	BERKELEY	Construction	DAVID UMPHRETT			US	17	UA17A	UNDER INVESTIGATION
6	343938	CHARLESTON	Construction	JOE TOWLES			I	526	MARK CLARK EXPRESSWAY	UNDER INVESTIGATION
6	341838	CHARLESTON	Construction	JOSEPH P. RILEY, JR.			US	17	U.S. 17 NORTH	UNDER INVESTIGATION
6	322768	MARION	Construction	MARVIN STEVENSON						UNDER INVESTIGATION

# Commission 370 (N) Report

6/24/2008

Commission 370 (N) Items received and are in a pending status											
Cong Dist	Reg.#	County	Request Type	Requestor	Meets	Recommend	Type	Route	Road Name	Status	
6	301124	RICHLAND	Construction	JIMMY C. BALES	N	N	SC	768	SHOP RD	UNDER INVESTIGATION	
6	301113	ORANGEBURG	Construction	TOWN OF SANTEE	N	P	S	172	BOHNER AVENUE (HOLLY HILL)	UNDER INVESTIGATION	
6	301085	RICHLAND	Construction	JIMMY C. BALES	N	N	SC	768	SHOP ROAD EXT.	UNDER INVESTIGATION	
6	301670	RICHLAND	Construction	JIMMY BALES	N	P	SC	262	LEESBURG ROAD	UNDER INVESTIGATION	
6	299109	SUMTER	Construction	CLAUDE NEWMAN	Y	Y	US	378	MYRTLE BEACH HWY.	UNDER INVESTIGATION	
6	345246	MARION	Curb Cuts	EDNA CROSS			US	501	US-501N	UNDER INVESTIGATION	
6	345417	WILLIAMSBURG	Curb Cuts	OXS, LLC			US	521	US HWY 521	UNDER INVESTIGATION	
6	339160	DORCHESTER	Curb Cuts	JOHN CORDRAY			SC	165	DELMAR HWY.	UNDER INVESTIGATION	
6	331918	DORCHESTER	Curb Cuts	REGINAD CUSACK			US	78	HWY 78	UNDER INVESTIGATION	
6	322898	RICHLAND	Curb Cuts	FREDERICK C. BRENNER, III	Y	P	SC	48	BLUFF RD	UNDER INVESTIGATION	
6	300522	BERKELEY	Curb Cuts	BO COCKFIELD	N	P	SC	45	HWY. 45	UNDER INVESTIGATION	
6	299488	RICHLAND	Curb Cuts	DIBBLE MANNING	N	P	US	76	GARNERS FERRY	UNDER INVESTIGATION	
6	347553	SUMTER	New Signals	BRAND BENJAMIN			US	378	US- 378	UNDER INVESTIGATION	
6	347322	BERKELEY	New Signals	ROBERT K. JAYNE			S	33	CLEMENT FERRY ROAD	UNDER INVESTIGATION	
6	346699	BERKELEY	New Signals	DAVID UMPHLETT			US	52	US 52	UNDER INVESTIGATION	
6	345182	SUMTER	New Signals	JIMMY BIRD			S	528	KOLB RD	UNDER INVESTIGATION	
6	343885	CHARLESTON	New Signals	HERNAN PENA, DIRECTOR			S	3	SPRING STREET	UNDER INVESTIGATION	
6	342634	SUMTER	New Signals	E.F. JUDON			US	76	BROAD ST. EXT.	UNDER INVESTIGATION	
6	340580	BERKELEY	New Signals	COUNCILMAN STEVE C. DAVIS			US	52	HWY 52	UNDER INVESTIGATION	
6	323096	RICHLAND	New Signals	KIM LITTLE			US	76	GARNERS FERRY	UNDER INVESTIGATION	
6	320238	RICHLAND	New Signals	PETE DENNIS			US	21	WILSON BLVD	UNDER INVESTIGATION	
6	312366	RICHLAND	New Signals	JIMMY BALES			US	76	GARNERS FERRY	UNDER INVESTIGATION	
6	311653	RICHLAND	New Signals	LOURIE SMITH			S	50	ATLAS RD	UNDER INVESTIGATION	

## SCDOT Commission Agenda Transmittal Form

For Commission Meeting of: June 24, 2008

- ☐ RATIFICATION
- ☐ APPROVAL
- ☐ CERTIFICATION
- ☒ FOR INFORMATION ONLY
- ☐ CUFF ITEM FOR APPROVAL

### DETAILED DESCRIPTION:

The attached report includes detailed information regarding work requests received by SCDOT during the period from June 1, 2008 - June 15, 2008. This includes requests meeting criteria described in SC Code of Laws Section 57-1-460. The requests are separated into three categories and sorted by Congressional Districts. The three categories are approved, not approved and pending.

\_\_\_\_\_

\_\_\_\_\_

\_\_\_\_\_

\_\_\_\_\_

\_\_\_\_\_

\_\_\_\_\_

\_\_\_\_\_

Recommended By:

James J. Fede Jr.  
Signature & Title

6/25/08  
Date

Division Director Approval:

ATV Tony Rhee  
Signature

6/26/08  
Date

Secretary Approval:


H. B. Spivey

7/02/08  
Date

# Secretary of Transportation Report

June 24, 2008

I have reviewed the attached report and certify that it is a compilation of the individual reports certified by the districts.



James J. Feda, Jr.  
Director of Maintenance

6/24/2008

## Secretary of Transportation 460 Items Summary Report

### Approved

Cong_District	Curb Cuts	Signage of Routes	Pavement Markings	GuardRail	Signals	Enhancement Projects	Chip Seal	Cong_Dist Total Requests
1	10	15	1	1	0	0	0	27
2	11	35	2	0	3	0	0	51
3	17	27	1	0	7	0	0	52
4	3	16	3	0	34	0	0	56
5	21	34	1	0	14	0	0	70
6	15	25	0	0	6	0	0	46
<b>Total</b>	<b>77</b>	<b>152</b>	<b>8</b>	<b>1</b>	<b>64</b>	<b>0</b>	<b>0</b>	<b>302</b>

### Not Approved

Cong_District	Curb Cuts	Signage of Routes	Pavement Markings	GuardRail	Signals	Enhancement Projects	Chip Seal	Cong_Dist Total Requests
1	0	0	0	0	1	0	0	1
2	1	4	0	0	0	0	0	5
3	1	2	0	1	0	0	0	4
4	0	0	0	0	0	0	0	0
5	1	2	0	0	2	0	0	5
6	1	2	0	0	3	0	0	6
<b>Total</b>	<b>4</b>	<b>10</b>	<b>0</b>	<b>1</b>	<b>6</b>	<b>0</b>	<b>0</b>	<b>21</b>

### Pending

Cong_District	Curb Cuts	Signage of Routes	Pavement Markings	GuardRail	Signals	Enhancement Projects	Chip Seal	Cong_Dist Total Requests
1	4	5	5	0	0	0	0	14
2	8	13	0	0	0	0	0	21
3	11	5	1	2	7	0	0	26
4	3	19	1	0	1	0	0	24
5	3	10	0	1	2	0	0	16
6	9	15	1	0	1	0	0	26
<b>Total</b>	<b>38</b>	<b>67</b>	<b>8</b>	<b>3</b>	<b>11</b>	<b>0</b>	<b>0</b>	<b>127</b>

# Secretary of Transportation Report

6/24/2008

## Secretary of Transportation 460 Items Approved

Req.#	Cong Dist	County	Request Type	Requestor	Reported Date	Type	Route	Road Name	Meets Criteria
347832	1	HORRY	Curb Cuts	SILVER CREEK CONSTRUCTION	6/2/2008	S	1029	WATER TOWER RD	Y
348138	1	GEORGETOWN	Curb Cuts	RONALD MCINNIS	6/3/2008	S	690	WEST VIRGINIA ROAD	Y
348613	1	HORRY	Curb Cuts	WILL DUNCAN	6/5/2008	S	142		Y
348793	1	CHARLESTON	Curb Cuts	MICHAEL ALBENESIU	6/6/2008	S	20	BETSY KERRISON PARKWAY	Y
348962	1	BERKELEY	Curb Cuts	WILLIAM D. CANNADY	6/9/2008	S	1080	RAINFALL LANE	Y
348995	1	BERKELEY	Curb Cuts	SANTEE COOPER C/O DENISE BISNETT	6/9/2008	S	42	BLACK OAK DRIVE	Y
349001	1	BERKELEY	Curb Cuts	HOME TELEPHONE COMPANY C/O JEFF VARNER	6/9/2008	S	135	MUDVILLE ROAD	Y
349076	1	HORRY	Curb Cuts	LINDA DAVIS	6/9/2008	S	24	JORDANVILLE RD	Y
349371	1	HORRY	Curb Cuts	MINNIE FAULK	6/10/2008	S	1063	CHESTNUT STREET 2650	Y
349954	1	CHARLESTON	Curb Cuts	DANIEL MURO	6/11/2008	S	20	MAIN ROAD	Y
347843	1	HORRY	Signage of Routes	WAYNE SAGOE	6/2/2008	SC	90	HWY 90 2680	Y
347924	1	HORRY	Signage of Routes	SC HIGHWAY PATROL	6/2/2008	SC	90	HWY 90 2680	Y
348091	1	HORRY	Signage of Routes	JAMES RUTLEDGES	6/3/2008	S	1240	HOLMESTOWN RD 2670	Y
348314	1	CHARLESTON	Signage of Routes	ADAM SMOLKA	6/4/2008	S	54	RIVER ROAD	Y
348318	1	CHARLESTON	Signage of Routes	DELORES MINNIX	6/4/2008	S	599	MIDDLE STREET	Y
348327	1	HORRY	Signage of Routes	JEFF MCKINNEY	6/4/2008	SC	707	HWY 707	Y
348520	1	CHARLESTON	Signage of Routes	KATHRYN POE	6/5/2008	SC	703	SC 703	Y
348673	1	HORRY	Signage of Routes	JOE / SHER	6/5/2008	SC	22	VETERANS HIGHWAY/CONWAY BYPASS	Y
348896	1	CHARLESTON	Signage of Routes	NANCIE COPELAND	6/9/2008	SC	703	SC 703	Y
349206	1	HORRY	Signage of Routes	DIANE RAY	6/10/2008	S	155	WACCAMAW DR 2670	Y
349599	1	HORRY	Signage of Routes	DDN CAUSEY	6/11/2008	SC	9	HWY 9 2680	Y
349797	1	CHARLESTON	Signage of Routes	RICKY STROBLE	6/12/2008	S	54	RIVER ROAD	Y
349803	1	CHARLESTON	Signage of Routes	RICHARD STROBLE	6/12/2008	S	2148	AULDREEKE ROAD	Y
349845	1	HORRY	Signage of Routes	HORRY COUNTY PD	6/12/2008	S	1024	EL PASO DR 2640	Y
349937	1	HORRY	Signage of Routes	MR. MOYT	6/13/2008	S	568	HERITAGE RD 2650	Y
348223	1	HORRY	Pavement Markings	WILLIE MAYERS	6/3/2008	S	1352	FRONTAGE RD WEST SIDE SURFSIDE 2670	Y
348206	1	HORRY	Guardrail	SC HIGHWAY PATROL	6/3/2008	SC	544	HWY 544 2670	Y

## Secretary of Transportation 460 Items Not Approved

Req.#	Cong Dist	County	Request Type	Requestor	Reported Date	Type	Route	Road Name	Meets Objective	Justification
350034	1	HORRY	Traffic Signal	SUSAN HORNACK	6/13/2008	US	17	US 17	N	DANNY HOBBS CHECKED THE SIGNAL AND FOUND 5 SECONDS OF WALK TIME AND 29 SECONDS OF PEDESTRIAN CLEAR TIME WHICH IS ADEQUATE.

## Secretary of Transportation 460 Items Pending

Req.#	Cong Dist	County	Request Type	Requestor	Reported Date	Type	Route	Road Name	Meets Objective	Status
348101	1	GEORGETOWN	Curb Cuts	BEACH AWAY LLC	6/3/2008	S	410	SPORTSMAN DRIVE		UNDER INVESTIGATION
348115	1	GEORGETOWN	Curb Cuts	LUTHER GAINEY	6/3/2008	S		OAK ST.		UNDER INVESTIGATION
348136	1	GEORGETOWN	Curb Cuts	FIRST BAPTIST CHURCH	6/3/2008	S	246	DOZIER STREET BEHIND HARDEES		UNDER INVESTIGATION
349298	1	BERKELEY	Curb Cuts	BERKELEY CO WATER & SANITATION	6/10/2008	S	966	OLD MILLS ROAD	N	UNDER INVESTIGATION
348232	1	CHARLESTON	Signage of Routes	MELISSA BEHIE	6/3/2008	S	76	LADSON RD		UNDER INVESTIGATION
348835	1	GEORGETOWN	Signage of Routes	WADE WILDER	6/6/2008	US	17	US-17-SOUTH		UNDER INVESTIGATION
349221	1	CHARLESTON	Signage of Routes	ROBERT SOMERVILLE	6/10/2008	S	2470			UNDER INVESTIGATION
349447	1	CHARLESTON	Signage of Routes	DARRYL ANDERSON	6/11/2008	S	91	RIVER ROAD	Y	UNDER INVESTIGATION
349927	1	GEORGETOWN	Signage of Routes	CENTRAL COMMUNICATION	6/13/2008	US	17	US-17 MURRELLS INLET		UNDER INVESTIGATION
348440	1	CHARLESTON	Pavement Markings	CHARLIE VANCE	6/4/2008	S	241	ARTIC AVENUE		UNDER INVESTIGATION
348459	1	CHARLESTON	Pavement Markings	MONTIE MAGIA	6/4/2008	SC	171	FOLLY ROAD		UNDER INVESTIGATION
348508	1	CHARLESTON	Pavement Markings	JIM PAYTON	6/4/2008	S	728	DOGWOOD ROAD		UNDER INVESTIGATION
348675	1	CHARLESTON	Pavement Markings	KRISTIN YORK	6/5/2008	SC	171	SC-171		UNDER INVESTIGATION
349256	1	BERKELEY	Pavement Markings	STEVE ULERY	6/10/2008	US	17	US-17 ALT		UNDER INVESTIGATION

## Secretary of Transportation 460 Items Approved

Req.#	Cong Dist	County	Request Type	Requestor	Reported Date	Type	Route	Road Name	Meets Criteria
348311	2	BARNWELL	Curb Cuts	MELISSA SANDERS	6/4/2008	S	29	GALILEE RD	Y
348738	2	LEXINGTON	Curb Cuts	RONNIE CONNELLY	6/6/2008	S	54	CEDAR GROVE RD	Y
349178	2	RICHLAND	Curb Cuts	CARL DERRICK	6/10/2008	S	1148	ISLAND TRAIL	Y
349203	2	AIKEN	Curb Cuts	LAURE HORNE	6/10/2008	S	154	OLD CAMP LONG RD	Y
349570	2	ORANGEBURG	Curb Cuts	PAULY PAYTON	6/11/2008	S	1713	LIVE OAKS DR	Y
349822	2	LEXINGTON	Curb Cuts	JACKIE ROOF	6/12/2008	S	261	BROAD ST.	Y
349863	2	JASPER	Curb Cuts	STEVE HOBBS	6/12/2008	S	304	PINE ARBOR ROAD	Y
349891	2	JASPER	Curb Cuts	GILBERT L. DANIEL SR	6/13/2008	S	13	BEE'S CREEK ROAD	Y
349898	2	JASPER	Curb Cuts	BEN AND FELICIA BARNES	6/13/2008	S	304	PINE ARBOR ROAD	Y
349989	2	LEXINGTON	Curb Cuts	CHARLENE ASHFORD	6/13/2008	S	1137	CASSIDY RD.	Y
350609	2	HAMPTON	Curb Cuts	DANNY CURTIS	6/10/2008	S	464	JOHN PENN ROAD	Y
347902	2	RICHLAND	Signage of Routes	LARRY GODWIN	6/2/2008	S	52	KILLIAN RD	Y
347919	2	BEAUFORT	Signage of Routes	SHERIFF DEPT	6/2/2008	S	679	CONFEDERATE AVENUE	Y
347938	2	HAMPTON	Signage of Routes	HAMPTON DISPATCH	6/2/2008	S	823	BOBWHITE TRAIL	Y
347943	2	RICHLAND	Signage of Routes	MS GLORIAN CANNON	6/2/2008	S	1050	LEE RD	Y

# Secretary of Transportation Report

6/24/2008

## Secretary of Transportation 460 Items Approved

Req. #	Cong Dist	County	Request Type	Requestor	Reported Date	Type	Route	Road Name	Meets Criteria
347970	2	BEAUFORT	Signage of Routes	MICHAEL COLEMAN	6/2/2008	S	60	POPE AVE	Y
347982	2	RICHLAND	Signage of Routes	ED SAWYER	6/2/2008	SC	555	FARROW ROAD	Y
348026	2	LEXINGTON	Signage of Routes	SHARON Q LEX CTY PUBLIC WORKS	6/2/2008	US	321	US 321	Y
348224	2	RICHLAND	Signage of Routes	HWY PATROL	6/2/2008	I	20	INTERSTATE 20	Y
348310	2	RICHLAND	Signage of Routes	RUTH ANN DYE	6/3/2008	S	1527	WEST SHAWNEE RD	Y
348394	2	LEXINGTON	Signage of Routes	JOAN DERRICK	6/4/2008	S	24	PRICEVILLE ROAD	Y
348497	2	HAMPTON	Signage of Routes	DISPATCH	6/4/2008	S	734	BING STREET	Y
348502	2	ALLENDALE	Signage of Routes	ANTHONY ROBINSON	6/4/2008	S	74	MCMILLAN MEMORIAL RD	Y
348632	2	LEXINGTON	Signage of Routes	RHETT Q HWY PATROL	6/5/2008	I	20	I-20	Y
348702	2	BEAUFORT	Signage of Routes	JB ANTLEY	6/6/2008	SC	802	SAVANNAH HIGHWAY	Y
348704	2	BEAUFORT	Signage of Routes	JB ANTLEY	6/6/2008	SC	170	ROBERT SMALLS PARKWAY	Y
348748	2	AIKEN	Signage of Routes	HIGHWAY PATROL	6/6/2008	S	66	HUBER CLAY RD	Y
348824	2	BEAUFORT	Signage of Routes	RONNIE REYNOLDS	6/6/2008	S	21	OLD SHELTON CHURCH ROAD	Y
348852	2	LEXINGTON	Signage of Routes	HWY PATROL	6/7/2008	S	1207	WILDLIFE ROAD	Y
348946	2	LEXINGTON	Signage of Routes	TRINA Q HWY PATROL	6/9/2008	I	26	I-26	Y
349104	2	LEXINGTON	Signage of Routes	LOREE Q LEX CTY PUBLIC WORKS	6/9/2008	S	719	BUSBEE RD	Y
349397	2	RICHLAND	Signage of Routes	RAMOND HOUSE	6/9/2008	S	2245	CRESTVIEW AVENUE	Y
349409	2	RICHLAND	Signage of Routes	SALLY HINSON	6/9/2008	S	2780	WESTBRIDGE RD	Y
349427	2	RICHLAND	Signage of Routes	POOLE	6/10/2008	S	2237	GOODWIN ROAD	Y
349698	2	LEXINGTON	Signage of Routes	PAT GRICE	6/4/2008	S	34	PLATT SPRINGS RD. (SC 6-BOILING SPRINGS)	Y
349731	2	LEXINGTON	Signage of Routes	CHIEF WRIGHT Q PINERIDGE POLICE DEPT	6/12/2008	S	73	FISH HATCHERY RD.	Y
349734	2	LEXINGTON	Signage of Routes	PATTY Q CAYCE POLICE	6/12/2008	S	471	POPLAR ST.	Y
349821	2	RICHLAND	Signage of Routes	HWY. PATROL	6/11/2008	S	86	HARMON ROAD	Y
349825	2	AIKEN	Signage of Routes	STAN WILEX	6/12/2008	S	1669	OLD TORY TRAIL RD	Y
349828	2	RICHLAND	Signage of Routes	JANE DOE	6/11/2008	S	2345	FAVE AVENUE	Y
349841	2	LEXINGTON	Signage of Routes	TABITHA LOVE	6/12/2008	S	471	POPLAR ST.	Y
349834	2	LEXINGTON	Signage of Routes	JEAN TOWN OF SPRINGDALE	6/12/2008	S	300	TARRYTOWN LN	Y
349980	2	BEAUFORT	Signage of Routes	MICHAEL COLEMAN	6/13/2008	S	335	BAYGALL ROAD	Y
349983	2	BEAUFORT	Signage of Routes	MICHAEL COLEMAN	6/13/2008	S	624	UNION CEMETERY ROAD	Y
350145	2	RICHLAND	Signage of Routes	DEBRA MOBLEY	6/13/2008	S	398	MARKET ST	Y
350150	2	RICHLAND	Signage of Routes	JANE DOE	6/13/2008	S	2250	DELTA DRIVE	Y
348106	2	RICHLAND	Traffic Signal	SCHP	6/2/2008	S	151	DECKER BLVD	Y
348130	2	RICHLAND	Traffic Signal	SCHP	6/2/2008	S	52	CLEMSON RD	Y
350154	2	RICHLAND	Traffic Signal	SCHP	6/13/2008	S	151	DECKER BLVD	Y
347980	2	RICHLAND	Pavement Markings	ED SAWYER	6/2/2008	SC	555	FARROW ROAD	Y
349701	2	LEXINGTON	Pavement Markings	SAM	6/10/2008	US	1	AUGUSTA RD	Y

## Secretary of Transportation 460 Items Not Approved

Req. #	Cong Dist	County	Request Type	Requestor	Reported Date	Type	Route	Road Name	Meets Objective	Justification
348401	2	BARNWELL	Curb Cuts	SHERRI ANNE BELL	6/4/2008	S	335	CHRISTIAN ROAD	N	CANNOT INSTALL DRIVE WITHOUT COPY OF PLAT OR SEPTIC TANK PERMIT. LOGGING OPERATIONS ARE BEING PERFORMED IN AREA AND I HAVE TO BE REASONABLY CERTAIN THIS IS FOR HOUSE AND NOT FOR LOGGERS OR ACCESS FOR PERSON WHO OWNS TREES. WILL WAIT 30 DAYS FOR DOCUMENTATION.
349878	2	LEXINGTON	Signage of Routes	BILLY PEARSON Q WEST COLUMBIA SHED	6/12/2008	S	73	FISH HATCHERY RD.	N	COULD NOT FIND A SPEED LIMIT DOWN
350144	2	ALLENDALE	Signage of Routes	TERRIE BESSELLIEU	6/13/2008	S	16	SALUDA AVE	N	COMMERCIAL PROPERTY - EXPLAINED TO MS. BESSELLIEU THAT SCOOT DOES NOT PUT SIGNS ON PRIVATE COMMERCIAL PROPERTY
350153	2	ALLENDALE	Signage of Routes	TERRIE BESSELLIEU	6/13/2008	S	43	CHARLESTON AVE. - SOUTH	N	COMMERCIAL PROPERTY - EXPLAINED TO MS BESSELLIEU THAT SCOOT DID NOT INSTALL SIGNS ON PRIVATE COMMERCIAL PROPERTY
350172	2	ALLENDALE	Signage of Routes	TERRIE BESSELLIEU	6/13/2008	S	27	WATER ST.	N	COMMERCIAL PROPERTY - EXPLAINED TO MS BESSELLIEU THAT SCOOT DID NOT INSTALL SIGNS ON PRIVATE COMMERCIAL PROPERTY

## Secretary of Transportation 460 Items Pending

Req. #	Cong Dist	County	Request Type	Requestor	Reported Date	Type	Route	Road Name	Meets Objective	Status
348576	2	RICHLAND	Curb Cuts	CRAIG EVANS	6/5/2008	S	432	EDGEHILL ROAD		UNDER INVESTIGATION
348944	2	LEXINGTON	Curb Cuts	JAMES GUNTER	6/9/2008	S	1493	KEISLER RD		UNDER INVESTIGATION
349069	2	LEXINGTON	Curb Cuts	MICHAEL LAMRECHT	6/9/2008	S	1470	OAK GROVE RD	Y	UNDER INVESTIGATION
349369	2	LEXINGTON	Curb Cuts	TRAVIS SAMS	6/10/2008	S	73	FISH HATCHERY RD		UNDER INVESTIGATION
349527	2	LEXINGTON	Curb Cuts	BENJAMIN MEGEE	6/11/2008	S	340	SYLVAN		UNDER INVESTIGATION
349839	2	AIKEN	Curb Cuts	STANLEY DEDMON	6/12/2008	S	207	BEAVERDAM RD	N	UNDER INVESTIGATION
349864	2	JASPER	Curb Cuts	JEFFREY L. FERGUSON	6/12/2008	S	171	CAL CAUSWAY ROAD	N	UNDER INVESTIGATION
349904	2	JASPER	Curb Cuts	LEE GADSON	6/13/2008	S	430	DASHER ROAD	N	UNDER INVESTIGATION
348053	2	RICHLAND	Signage of Routes	ED SAWYER	6/3/2008	S	1118	MONTCLAIR DRIVE		UNDER INVESTIGATION
348104	2	RICHLAND	Signage of Routes	NEVITT	6/3/2008	S	436	BETHEL CHURCH RD		UNDER INVESTIGATION

# Secretary of Transportation Report

6/24/2008

## Secretary of Transportation 460 Items Pending

Req.#	Cong Dist	County	Request Type	Requestor	Reported Date	Type	Route	Road Name	Meets Objective	Status
348390	2	LEXINGTON	Signage of Routes	JUD HOOK	6/4/2008	S	86	HITES ST.	Y	UNDER INVESTIGATION
348471	2	RICHLAND	Signage of Routes	ROBERT LOWMAN	6/4/2008	US	76	BROADRIVER RD	Y	UNDER INVESTIGATION
348615	2	LEXINGTON	Signage of Routes	ZACHERY BAKER	6/5/2008	S	168	EMANUAL CHURCH ROAD		UNDER INVESTIGATION
348791	2	BEAUFORT	Signage of Routes	RONNIE REYNOLDS	6/6/2008	S	21	OLD SHELTON CHURCH ROAD		UNDER INVESTIGATION
349017	2	AIKEN	Signage of Routes	DOUGLAS E. RABOLD, EXECUTIVE DIRECTOR	6/3/2008	S	85	SOUTH BOUNDARY AVE		UNDER INVESTIGATION
349063	2	RICHLAND	Signage of Routes	ED SAWYER	6/3/2008	S	435	BETHEL CHURCH RD	Y	UNDER INVESTIGATION
349266	2	LEXINGTON	Signage of Routes	TOM PETITE	6/10/2008	S	157	OLD LEXINGTON ROAD		UNDER INVESTIGATION
349500	2	JASPER	Signage of Routes	JOHN STRATOS	6/11/2008	S	33	MACKAY POINT ROAD		UNDER INVESTIGATION
349511	2	LEXINGTON	Signage of Routes	MARY COLLINS	6/11/2008	SC	2	FRANK ST		UNDER INVESTIGATION
349584	2	BEAUFORT	Signage of Routes	KATHY MCTEER	6/11/2008	US	21	SEA ISLAND PARKWAY		UNDER INVESTIGATION
349555	2	LEXINGTON	Signage of Routes	MS. MARGARITA QUINTANA	6/6/2008	S	70	TWO NOTCH RD	N	UNDER INVESTIGATION

## Secretary of Transportation 460 Items Approved

Req.#	Cong Dist	County	Request Type	Requestor	Reported Date	Type	Route	Road Name	Meets Criteria
348074	3	ABBEVILLE	Curb Cuts	ENERGY CONVERSION CORP	6/3/2008	S	70	HORSESHOE ROAD	Y
348155	3	GREENWOOD	Curb Cuts	TONY LANGLY	6/3/2008	S	438	CHASE STREET	Y
348203	3	AIKEN	Curb Cuts	REGNOLD HUGGINS	6/2/2008	S	1237	SPRINGFIELD CHURCH RD	Y
348257	3	EDGEFIELD	Curb Cuts	PHIL YARBOROUGH	6/3/2008	S	57	YONCE POND ROAD	Y
348275	3	LAURENS	Curb Cuts	ANGELA SELLARS	6/4/2008	S	372	ELM STREET	Y
348391	3	GREENWOOD	Curb Cuts	A P NEAL	6/4/2008	S	234	OLD PUCKETTS FERRY ROAD	Y
348393	3	GREENWOOD	Curb Cuts	A P NEAL	6/4/2008	S	161	BURNETT ROAD	Y
348397	3	GREENWOOD	Curb Cuts	THE CORBURN CO.	6/4/2008	S	234	OLD PUCKETTS FERRY ROAD	Y
348511	3	LAURENS	Curb Cuts	JOE GRESHAM	6/3/2008	S	85	STEWART DAIRY ROAD	Y
348512	3	LAURENS	Curb Cuts	JOE GRESHAM	6/3/2008	S	107	MOUNT CARMEL ROAD	Y
348773	3	ANDERSON	Curb Cuts	ROGER CATER	6/6/2008	S	17	HIGHWAY 17	Y
348776	3	ANDERSON	Curb Cuts	THOMAS COOLEY	6/6/2008	S	143	RIVER RD	Y
348972	3	AIKEN	Curb Cuts	MRS. THERESA GREENE	6/3/2008	S	81	RICHARDSON LAKE RD	Y
349212	3	AIKEN	Curb Cuts	BUTCH BLACK	6/10/2008	S	103	BREEZE HILL RD	Y
349325	3	AIKEN	Curb Cuts	REIKO DUBOSE	6/10/2008	S	47	LEE DR	Y
349456	3	MCCORMICK	Curb Cuts	DIANE'S CREATIONS	6/11/2008	S	453	WATSON DRIVE	Y
349879	3	MCCORMICK	Curb Cuts	DIANE PEARCE	6/12/2008	S	114	HARMONY ROAD	Y
347669	3	ANDERSON	Signage of Routes	CINDY	6/2/2008	S	567	MOUNTAIN VIEW ROAD	Y
348131	3	ANDERSON	Signage of Routes	BERVERLEY CRAWFORD	6/3/2008	US	76	US 76	Y
348167	3	ANDERSON	Signage of Routes	DON CHAMBLEE	6/3/2008	S	352	SOUTH TOWERS STREET	Y
348273	3	ANDERSON	Signage of Routes	CITY OF ANDERSON	6/3/2008	S	347	C STREET	Y
348427	3	ANDERSON	Signage of Routes	RANDY ABBOTT	6/4/2008	S	280	BOSCOBEL ROAD	Y
348581	3	ANDERSON	Signage of Routes	LYNN	6/5/2008	S	108	MIDDLETON ROAD	Y
348582	3	ANDERSON	Signage of Routes	DON RIDDLE	6/5/2008	SC	284	SC 284	Y
348657	3	ANDERSON	Signage of Routes	CARLA	6/5/2008	II	85		Y
348659	3	GREENWOOD	Signage of Routes	SCSHP	6/5/2008	SC	34	ROUTE 34	Y
348766	3	ANDERSON	Signage of Routes	0405A (WILL)	6/6/2008	SC	81	SC 81	Y
348774	3	ANDERSON	Signage of Routes	HENRY STONE	6/6/2008	S	194	RICHLAND CREEK RD.	Y
348814	3	ANDERSON	Signage of Routes	SYLVIA	6/6/2008	S	85	MANNING RD	Y
348869	3	LAURENS	Signage of Routes	GREENWOOD PATROL	6/9/2008	II	385	INTERSTATE 385	Y
348921	3	ANDERSON	Signage of Routes	CATHEY	6/9/2008	S	85	MANNING RD	Y
349285	3	ANDERSON	Signage of Routes	TOMMY VAUGHN	6/10/2008	II	85	I-85	Y
349309	3	ANDERSON	Signage of Routes	ROCHONDA	6/10/2008	SC	20	SC 20	Y
349376	3	ANDERSON	Signage of Routes	MILLIAGE SMITH	6/11/2008	SC	187	SC 187	Y
349380	3	ANDERSON	Signage of Routes	DON RIDDLE	6/11/2008	S	245	BLUE RIDGE AVENUE	Y
349389	3	ANDERSON	Signage of Routes	DOUG	6/11/2008	S	70	DOCHENO RD	Y
349391	3	MCCORMICK	Signage of Routes	BRENDA EIOSON	6/11/2008	S	320	FORREST DRIVE	Y
349576	3	ANDERSON	Signage of Routes	0417B (MIKE SCOTT)	6/11/2008	S	244	FLAT BRIDGE ROAD	Y
349656	3	OCONEE	Signage of Routes	ROLANNE LEE	6/12/2008	S	106	NORTH AVENUE	Y
349709	3	EDGEFIELD	Signage of Routes	CARLA MARTIN	6/12/2008	S	34	SWEETWATER ROAD	Y
349869	3	ANDERSON	Signage of Routes	TONY NORRIS	6/12/2008	S	632	UNLEY STREET	Y
350010	3	ANDERSON	Signage of Routes	0417 (JACK DOOLITTLE)	6/13/2008	S	627	SHIRLEY STORE ROAD	Y
350060	3	ANDERSON	Signage of Routes	ROCHONDA	6/13/2008	SC	28	SC 28	Y
350263	3	AIKEN	Signage of Routes	HIGHWAY PATROL DISPATCHER	6/14/2008	S	209	DAIRY RD	Y
349034	3	PICKENS	Traffic Signal	HP	6/3/2008	S	29	BRUSHY CREEK ROAD	Y
349261	3	ANDERSON	Traffic Signal	EDWARD WHITE	6/10/2008	SC	81	SC 81	Y
349293	3	PICKENS	Traffic Signal	HP	6/5/2008	S	320	PERIMETER ROAD	Y
349300	3	PICKENS	Traffic Signal	PICKENS PD	6/6/2008	US	178	MOOREFIELD MEMORIAL HIGHWAY	Y
349303	3	PICKENS	Traffic Signal	HP	6/6/2008	SC	135	PENDLETON STREET	Y
349772	3	PICKENS	Traffic Signal	UNIVERSITY POLICE	6/9/2008	S	320	PERIMETER ROAD	Y
349946	3	ANDERSON	Traffic Signal	SHARON CARTER	6/13/2008	SC	28	SC 28	Y
349401	3	GREENWOOD	Pavement Markings	MS. LEE	6/9/2008	SC	254	COKEBURY ROAD	Y

# Secretary of Transportation Report

6/24/2008

Secretary of Transportation 460 Items Not Approved										
Req. #	Cong Dist	County	Request Type	Requestor	Reported Date	Type	Route	Road Name	Meets Objective	Justification
348377	3	ABBEVILLE	Curb Cuts	ANTHONY CLINKSCALES	6/4/2008	S	202	HAYNES STREET	N	DUPLICATE ENTRY SEE WORK REQUEST # 348381
349865	3	EDGEFIELD	Signage of Routes	RD FELKEL	6/12/2008	S	432	DELAUGHTER DRIVE	N	STUDIED PREVIOUSLY AND SIGNING CHANGES MADE. FIELD REVIEW CONDUCTED AND ALL SIGNING CHANGES IN PLACE FROM PREVIOUS STUDY. NO ADDITIONAL SIGNING CHANGES RECOMMENDED.
349873	3	EDGEFIELD	Signage of Routes	RD FELKEL	6/12/2008	S	432	DELAUGHTER DRIVE	N	THIS IS A DUPLICATE ENTRY. ACTUAL WORK REQUEST IS # 349865.
348263	3	LAURENS	Guardrail	MARGIE MANN	6/3/2008	S	911	RUTH WALKER ROAD	Y	ADVISORY SPEED LIMIT IS 35 MPH. AADT 120. CLEAR ZONE 15 FEET. APPROX. 9 FT. TO SHOULDER BREAK OF 10 FT HIGH FILL. NO OBSTRUCTIONS WITH IN THE CLEAR ZONE EXCEPT FILL SLOPE OF 2:1. ACCORDING TO SECTION 14.4(4) FIGURE 14.4A OF THE DESIGN MANUAL THIS FILL AREA DOES MEET WARRANTS FOR GUARDRAIL BASED ON FILL SLOPE AND HEIGHT. FUNDING IS LIMITING ISSUE. OTHER AREAS OF SIMILAR CONDITION WITH HIGHER TRAFFIC VOLUMES EXIST, WITH NO FUNDING TO INSTALL GUARDRAIL AT THIS TIME. RESPONSE LETTER TO REQUESTOR ON FILE EXPLAINING FUNDING SITUATION.

Secretary of Transportation 460 Items Pending										
Req. #	Cong Dist	County	Request Type	Requestor	Reported Date	Type	Route	Road Name	Meets Objective	Status
347933	3	OCONEE	Curb Cuts	WAYNE JEFFCOAT	6/2/2008	S	50	RADIO STATION RD	Y	UNDER INVESTIGATION
348381	3	ABBEVILLE	Curb Cuts	ANTHONY CLINKSCALES	6/4/2008	S	202	HAYNES STREET	Y	UNDER INVESTIGATION
348744	3	ABBEVILLE	Curb Cuts	MIKE SPROUSE	6/6/2008	S	104	BYRNES AVENUE	Y	UNDER INVESTIGATION
348927	3	ANDERSON	Curb Cuts	DEBRA NORWIN	6/9/2008	S	269	BASKIN ROAD	Y	UNDER INVESTIGATION
349075	3	ANDERSON	Curb Cuts	VENESSA FOUNTAIN	6/9/2008	S	118	NORTH MAJOR ROAD	Y	UNDER INVESTIGATION
349274	3	OCONEE	Curb Cuts	JEFF MOORE	6/10/2008	S	21	FRIENDSHIP ROAD	N	UNDER INVESTIGATION
349481	3	OCONEE	Curb Cuts	LUIS OLIVA	6/11/2008	S	135	BOUNTY LAND ROAD	N	UNDER INVESTIGATION
349547	3	OCONEE	Curb Cuts	KENNETH BROWN	6/11/2008	S	138	ROCK CREEK RD	Y	UNDER INVESTIGATION
349569	3	OCONEE	Curb Cuts	CITIZEN	6/11/2008	S	36	COFFEE RD	Y	UNDER INVESTIGATION
349840	3	SALUDA	Curb Cuts	ALTON PAUL SHEALY	6/12/2008	S	44	HOLLYWOOD ROAD	Y	UNDER INVESTIGATION
349842	3	OCONEE	Curb Cuts	JSI COMMERCIAL (JOHNSON SMALL)	6/12/2008	S	135	BOUNTY LAND ROAD	Y	UNDER INVESTIGATION
348173	3	OCONEE	Signage of Routes	DUANE MOORE	6/3/2008	S	89	BERRY FARM RD	Y	UNDER INVESTIGATION
348246	3	AIKEN	Signage of Routes	ST. REP JIM STEWART	6/3/2008	S	207	BEAVERDAM RD	Y	UNDER INVESTIGATION
349021	3	ANDERSON	Signage of Routes	SERGIO RAIKIN	6/9/2008	S	29	CONCORD ROAD	Y	UNDER INVESTIGATION
349055	3	AIKEN	Signage of Routes	KENNY FALLAW	6/9/2008	SC	391	WIRE RD	Y	UNDER INVESTIGATION
349563	3	ANDERSON	Signage of Routes	CRAIG STANLEY	6/11/2008	S	219	LANE AVENUE	Y	UNDER INVESTIGATION
349194	3	ANDERSON	Traffic Signal	MARK ADDIS	6/10/2008	SC	81	SC 81	Y	UNDER INVESTIGATION
349568	3	ANDERSON	Traffic Signal	FRITZ WEWERS	6/11/2008	SC	8	SC 8	Y	UNDER INVESTIGATION
349764	3	ANDERSON	Traffic Signal	NATHAN BURNS	6/12/2008	SC	153	SC 153	Y	UNDER INVESTIGATION
349859	3	ANDERSON	Traffic Signal	FRITZ WEWERS	6/12/2008	S	68	MASTERS BLVD.	Y	UNDER INVESTIGATION
349906	3	ANDERSON	Traffic Signal	CHERRY BURTON	6/13/2008	SC	81	SC 81	Y	UNDER INVESTIGATION
349952	3	ANDERSON	Traffic Signal	HOPE	6/13/2008	SC	81	SC 81	Y	UNDER INVESTIGATION
349962	3	ANDERSON	Traffic Signal	HOPE	6/13/2008	SC	86	SC 86	Y	UNDER INVESTIGATION
348212	3	AIKEN	Pavement Markings	MARGARET WHILE	6/2/2008	S	607	ROLLINGWOOD RD	Y	UNDER INVESTIGATION
348615	3	ANDERSON	Guardrail	KEN PARKER	6/6/2008	S	203	AUSTIN RD	Y	UNDER INVESTIGATION
349880	3	ANDERSON	Guardrail	MIKE WHITE	6/12/2008	S	1146	LANGSTON ROAD	Y	UNDER INVESTIGATION

Secretary of Transportation 460 Items Approved										
Req. #	Cong Dist	County	Request Type	Requestor	Reported Date	Type	Route	Road Name	Meets Criteria	
347999	4	UNION	Curb Cuts	CHARLES ROTH	6/2/2008	S	349	PEAKVILLE ROAD	Y	
348002	4	UNION	Curb Cuts	AUDREY SCOTT	6/2/2008	S	52	MEADOW WOODS ROAD	Y	
348050	4	SPARTANBURG	Curb Cuts	EPSILON PLASTICS, INC.	6/3/2008	S	41	BLACKSTOCK ROAD (N) FAIRFOREST & (S) SPTGB	Y	
347847	4	GREENVILLE	Signage of Routes	CITIZEN	6/2/2008	S	85	I-85 SB	Y	
347851	4	GREENVILLE	Signage of Routes	PATROL	6/2/2008	S	365	I-385 RAMP	Y	
348183	4	GREENVILLE	Signage of Routes	PATRICIA SCORREL	6/2/2008	S	84	STANDING SPRINGS RD	Y	
348299	4	GREENVILLE	Signage of Routes	YVONNE MOORE	6/4/2008	S	645	14TH ST. WOODSIDE	Y	
348328	4	GREENVILLE	Signage of Routes	PATROL	6/2/2008	S	154	MCKELVEY RD	Y	
348339	4	GREENVILLE	Signage of Routes	MIKE ARMSTRONG	6/2/2008	S	82	STONE RD	Y	
348874	4	GREENVILLE	Signage of Routes	RYAN- 2302	6/5/2008	US	276	US-276	Y	
349296	4	GREENVILLE	Signage of Routes	TURNER	6/10/2008	SC	14	SC 14	Y	
349302	4	GREENVILLE	Signage of Routes	TRACY BOROUGHS	6/10/2008	S	277	JORDAN ROAD	Y	
349329	4	GREENVILLE	Signage of Routes	CB DAWKINS	6/10/2008	S	39	MAIN STREET TAYLORS	Y	
349422	4	GREENVILLE	Signage of Routes	KIM BOBO	6/11/2008	SC	414	BATE CROSSING	Y	
349425	4	GREENVILLE	Signage of Routes	KIM BOBO	6/11/2008	US	276	GEER HWY	Y	
349441	4	GREENVILLE	Signage of Routes	DIANE HAMMOND	6/11/2008	S	401	LADY & ORR ST.	Y	
349473	4	GREENVILLE	Signage of Routes	BRENDA VEACH	6/11/2008	US	29	WADE HAMPTON BLVD.	Y	

# Secretary of Transportation Report

6/24/2008

## Secretary of Transportation 460 Items Approved

Req. #	Cong Dist	County	Request Type	Requestor	Reported Date	Type	Route	Road Name	Meets Criteria
349616	4	GREENVILLE	Signage of Routes	RYAN DANNELLY	6/12/2008	US	25	WHITE HORSE RD	Y
350031	4	GREENVILLE	Signage of Routes	S KELLY	6/13/2008	SC	296	BENNETTS BRIDGE	Y
347811	4	SPARTANBURG	Traffic Signal	LAURA	6/2/2008	S	580	PARK STREET @ INMAN	Y
347852	4	SPARTANBURG	Traffic Signal	HWY PATROPL	6/2/2008	SC	9	HIGHWAY 9 @ CAMPOBELLO & LAKE BOWEN	Y
349032	4	GREENVILLE	Traffic Signal	HP	6/3/2008	US	276	US-276	Y
349038	4	GREENVILLE	Traffic Signal	HP	6/4/2008	US	25	US 25	Y
349050	4	GREENVILLE	Traffic Signal	HP	6/3/2008	S	94	EAST NORTH ST	Y
349051	4	GREENVILLE	Traffic Signal	HP	6/3/2008	S	20	WOODSIDE AVE	Y
349052	4	GREENVILLE	Traffic Signal	HP	6/2/2008	S	105	BRAMLETT RD	Y
349054	4	GREENVILLE	Traffic Signal	HP	6/3/2008	US	276	US-276	Y
349171	4	SPARTANBURG	Traffic Signal	RICK ANDERSON	6/10/2008	SC	9	BOILING SPRINGS ROAD	Y
349248	4	GREENVILLE	Traffic Signal	HP	6/3/2008	SC	253	SC-253	Y
349249	4	GREENVILLE	Traffic Signal	HP	6/3/2008	US	25	US 25	Y
349264	4	GREENVILLE	Traffic Signal	HP	6/10/2008	US	25	US 25	Y
349267	4	GREENVILLE	Traffic Signal	HP	6/2/2008	S	55	FAIRVIEW RD	Y
349287	4	GREENVILLE	Traffic Signal	HP	6/5/2008	S	94	EAST NORTH ST	Y
349288	4	GREENVILLE	Traffic Signal	HP	6/5/2008	US	276	US 276	Y
349289	4	GREENVILLE	Traffic Signal	HP	6/6/2008	S	347	HUDSON RD	Y
349291	4	GREENVILLE	Traffic Signal	HP	6/6/2008	S	312	BATESVILLE RD	Y
349292	4	GREENVILLE	Traffic Signal	HP	6/6/2008	SC	253	SC 253	Y
349305	4	GREENVILLE	Traffic Signal	HP	6/6/2008	S	211	RUTHERFORD RD	Y
349307	4	SPARTANBURG	Traffic Signal	HP	6/6/2008	S	604	VALLEY FALLS ROAD	Y
349308	4	SPARTANBURG	Traffic Signal	HP	6/6/2008	US	29	SPARTANBURG HIGHWAY @ LYMAN & WELLFORD	Y
349709	4	SPARTANBURG	Traffic Signal	HP	6/3/2008	US	221	US - 221	Y
349770	4	SPARTANBURG	Traffic Signal	HP	6/3/2008	US	221	US - 221	Y
349773	4	GREENVILLE	Traffic Signal	HP	6/3/2008	US	25	US 25	Y
349776	4	GREENVILLE	Traffic Signal	HP	6/3/2008	SC	253	STATE PARK RD	Y
349781	4	SPARTANBURG	Traffic Signal	HP	6/3/2008	S	737	BUD ARTHUR BRIDGE ROAD @ COWPENS	Y
349785	4	GREENVILLE	Traffic Signal	TR PD	6/10/2008	US	276	POINSETT HWY	Y
349799	4	GREENVILLE	Traffic Signal	HP	6/10/2008	US	25	US 25	Y
350176	4	GREENVILLE	Traffic Signal	JEFF SPENCER	6/11/2008	S	453	HARRISON BRIDGE RD	Y
350179	4	SPARTANBURG	Traffic Signal	HP	6/12/2008	SC	292	OLD SPARTANBURG RD. @ LYMAN	Y
350183	4	GREENVILLE	Traffic Signal	HP	6/12/2008	S	211	RUTHERFORD RD	Y
350591	4	SPARTANBURG	Traffic Signal	HP	6/13/2008	S	40	NEW CUT ROAD @ SIGSBEE	Y
350594	4	SPARTANBURG	Traffic Signal	HP	6/13/2008	S	430	NAZARETH CHURCH ROAD @ MOORE & SPTBG	Y
350597	4	GREENVILLE	Traffic Signal	HP	6/11/2008	US	25	WHITE HORSE RD	Y
349339	4	GREENVILLE	Pavement Markings	BRENDA VEACH	6/10/2008	US	29	WADE HAMPTON BLVD	Y
349354	4	GREENVILLE	Pavement Markings	BRENDA VEACH	6/10/2008	US	29	WADE HAMPTON BLVD	Y
349366	4	GREENVILLE	Pavement Markings	BRENDA VEACH	6/10/2008	US	29	WADE HAMPTON BLVD	Y

## Secretary of Transportation 460 Items Pending

Req. #	Cong Dist	County	Request Type	Requestor	Reported Date	Type	Route	Road Name	Meets Objective	Status
348268	4	SPARTANBURG	Curb Cuts	ROBERT MORRIS	6/3/2008	S	197	OLD SPARTANBURG HIGHWAY @ MOORE & WOODRUFF	Y	UNDER INVESTIGATION
348665	4	SPARTANBURG	Curb Cuts	HERMAN MCKINNEY	6/5/2008	S	580	PARK STREET @ INMAN	Y	UNDER INVESTIGATION
350057	4	GREENVILLE	Curb Cuts	JAMES T. GILBERT JR.	6/13/2008	S	535	PARNELL BRIDGE	Y	UNDER INVESTIGATION
347802	4	SPARTANBURG	Signage of Routes	HWY PATROL	6/2/2008	S	138	WEBBER ROAD	Y	UNDER INVESTIGATION
348290	4	SPARTANBURG	Signage of Routes	SANDY ARRINGTON	6/4/2008	S	50	WALNUT GROVE ROAD @ PAULINE & ROEBUCK	Y	UNDER INVESTIGATION
348282	4	SPARTANBURG	Signage of Routes	PHIL WARREN	6/4/2008	SC	296	REIDVILLE ROAD @ MOORE, REIDVILLE & SPTBG	Y	UNDER INVESTIGATION
348285	4	GREENVILLE	Signage of Routes	LELAND TUCKER	6/4/2008	US	276	LAURENS RD	Y	UNDER INVESTIGATION
348289	4	GREENVILLE	Signage of Routes	RITA LEDFORD	6/4/2008	S	84	STANDING SPRINGS RD	Y	UNDER INVESTIGATION
348292	4	SPARTANBURG	Signage of Routes	MASTER DEPUTY W. J. MEYER	6/4/2008	SC	11	HIGHWAY 11 @ CAMPOBELLO, CHESNEE & INMAN	Y	UNDER INVESTIGATION
348323	4	SPARTANBURG	Signage of Routes	SANDY ARRINGTON	6/4/2008	S	645	SYPHRIT ROAD @ WELLFORD	Y	UNDER INVESTIGATION
348417	4	SPARTANBURG	Signage of Routes	JIM POTTS	6/4/2008	S	202	HARRIS BRIDGE ROAD	Y	UNDER INVESTIGATION
348445	4	SPARTANBURG	Signage of Routes	PATROL DISPATCH	6/4/2008	I	85	INTERSTATE 85 - NORTH BOUND	Y	UNDER INVESTIGATION
348857	4	SPARTANBURG	Signage of Routes	GRADY	6/3/2008	S	183	BLACKSTOCK ROAD @ LANDRUM & CAMPOBELLO	Y	UNDER INVESTIGATION
348947	4	SPARTANBURG	Signage of Routes	HWY PATROL	6/9/2008	S	592	BENS CREEK ROAD	Y	UNDER INVESTIGATION
349164	4	SPARTANBURG	Signage of Routes	BRENDA VEECH GREER POLICE	6/10/2008	US	29	WADE HAMPTON BLVD @ GREER	Y	UNDER INVESTIGATION
349166	4	SPARTANBURG	Signage of Routes	RHCNOA	6/10/2008	S	314	RUSHING ROAD	Y	UNDER INVESTIGATION
349168	4	SPARTANBURG	Signage of Routes	HWY PATROL	6/10/2008	SC	292	HIGHWAY 292 @ INMAN	Y	UNDER INVESTIGATION
349231	4	SPARTANBURG	Signage of Routes	HWY PATROL	6/10/2008	S	75	MT. LEBANON ROAD @ CAMPOBELLO	Y	UNDER INVESTIGATION
349648	4	SPARTANBURG	Signage of Routes	SCOTT	6/10/2008	S	890	MCCARTHY STREET @ WOODRUFF	Y	UNDER INVESTIGATION
349650	4	SPARTANBURG	Signage of Routes	911 COMMUNICATION - AMY	6/10/2008	S	2	HOWARD STREET @ UNA	Y	UNDER INVESTIGATION
349737	4	SPARTANBURG	Signage of Routes	HWY PATROL	6/12/2008	S	224	DILLARD ROAD @ REIDVILLE	Y	UNDER INVESTIGATION
349998	4	GREENVILLE	Signage of Routes	S KELLY	6/13/2008	S	50	FORK SHOALS RD	Y	UNDER INVESTIGATION
348402	4	GREENVILLE	Traffic Signal	CALVIN FOSTER	6/4/2008	US	25	AUGUSTA	Y	UNDER INVESTIGATION
349942	4	GREENVILLE	Pavement Markings	KIM BOBO	6/13/2008	SC	14	SC 14	Y	UNDER INVESTIGATION

## Secretary of Transportation Report

6/24/2008

Secretary of Transportation 450 Items Approved

Req.#	Cong Dist	County	Request Type	Requestor	Reported Date	Type	Route	Road Name	Meets Criteria
347865	5	CHESTER	Curb Cuts	MIKE RECTOR	6/2/2008	S	388	HARDIN STREET	Y
347868	5	CHESTER	Curb Cuts	MIKE RECTOR	6/2/2008	S	388	HARDIN STREET	Y
347872	5	CHESTER	Curb Cuts	MIKE RECTOR	6/2/2008	S	388	HARDIN STREET	Y
347946	5	CHESTERFIELD	Curb Cuts	BRYAN SELLERS	6/2/2008	S	844	J. L. LOVE ROAD	Y
347953	5	CHESTERFIELD	Curb Cuts	ROY DRURY	6/2/2008	S	654	LESTER HICKS/VIRGIL GRIFFIN	Y
347997	5	YORK	Curb Cuts	SAMUEL ELLIOTT	6/2/2008	S	759	MEADOW ROAD - YORK	Y
348129	5	DILLON	Curb Cuts	SHERYL TURNER	6/2/2008	S	174	KEMPER CHURCH RD.	Y
348248	5	KERSHAW	Curb Cuts	JONATHAN POTTER	6/3/2008	S	100	HASTY ROAD	Y
348321	5	DILLON	Curb Cuts	CHERYL M. TURNER	6/4/2008	S	174	KEMPER CHURCH RD.	Y
348412	5	MARLBORO	Curb Cuts	BRIAN & TAMMY MILLS	6/4/2008	S	18	SCREWEN ROAD	Y
348870	5	LEE	Curb Cuts	OLLIE BROADWAY	6/9/2008	S	72	LAKE ASHWOOD ROAD	Y
348885	5	YORK	Curb Cuts	ANASTACIO GARCIA	6/9/2008	S	195	MT. GALLANT ROAD	Y
348898	5	CHESTERFIELD	Curb Cuts	LANE GASKINS	6/9/2008	S	79	BEAR CREEK ROAD	Y
348937	5	YORK	Curb Cuts	DAWN LOVE	6/9/2008	S	1115	TREXLER LANE	Y
349467	5	CHESTER	Curb Cuts	JULIE HAWKINS	6/11/2008	S	295	WELLRIDGE ROAD	Y
349710	5	LANCASTER	Curb Cuts	RYAN DEESE	6/12/2008	S	341	MINOR STREET (LANCASTER)	Y
349853	5	CHESTER	Curb Cuts	RED BARNETT	6/12/2008	S	307	CABAL ROAD	Y
349916	5	YORK	Curb Cuts	JIMMIE LANGLEY	6/13/2008	S	245	PORTER	Y
349926	5	FAIRFIELD	Curb Cuts	TIMOTHY WHITE	6/13/2008	S	247	ST. BARNABAS CHURCH RD.	Y
349955	5	FAIRFIELD	Curb Cuts	RALPH PIERSON	6/13/2008	S	41	OLD RIVER ROAD	Y
350046	5	YORK	Curb Cuts	JOE FALLS	6/13/2008	S	152	BAIRD ROAD	Y
347790	5	DARLINGTON	Signage of Routes	HWY PATROL	6/17/2008	S	23	EAST E OLD CAMDEN ROAD	Y
347904	5	DARLINGTON	Signage of Routes	ANNISA SHEFFIELD	6/22/2008	S	200	WESTOVER DRIVE	Y
347909	5	YORK	Signage of Routes	SC HIGHWAY PATROL JENNIFER	6/22/2008	S	101	OGDEN ROAD	Y
347930	5	YORK	Signage of Routes	LAUREN JACKSON	6/22/2008	SC	161	HWY 161	Y
348139	5	DARLINGTON	Signage of Routes	PATROL	6/3/2008	S	42	SMITH AVENUE	Y
348328	5	NEWBERRY	Signage of Routes	SENSATIONAL JERSEYS	6/2/2008	S	48	ISLAND FORD RD	Y
348418	5	FLORENCE	Signage of Routes	MARY ANN MOORE	6/4/2008	S	506	BIG SWAMP ROAD	Y
348458	5	CHEROKEE	Signage of Routes	LAWRENCE FOSTER	6/4/2008	SC	18	NORTH LIMESTONE STREET	Y
348626	5	YORK	Signage of Routes	LAUREN JACKSON	6/5/2008	SC	51	SC 51	Y
348645	5	YORK	Signage of Routes	CLINT BEAVER	6/5/2008	S	882	STEELE VILLAGE	Y
348708	5	YORK	Signage of Routes	CONCERNED CITIZEN WOULD NOT LEAVE NAME	6/6/2008	S	49	SUTTON ROAD	Y
348739	5	FLORENCE	Signage of Routes	MICHAEL ALEXANDER	6/6/2008	S	663	BUNCH STREET	Y
348741	5	DARLINGTON	Signage of Routes	DON TARBELL	6/6/2008	S	1270	CARRINGTON LANE	Y
348845	5	DARLINGTON	Signage of Routes	HWY PATROL DEPARTMENT	6/9/2008	S	932	FOREST HILLS DR	Y
348861	5	LANCASTER	Signage of Routes	SHERIFF DEPARTMENT	6/9/2008	S	621	CB REEVES	Y
348884	5	DILLON	Signage of Routes	CENTRAL	6/9/2008	S	109	4TH AVE	Y
348886	5	DILLON	Signage of Routes	CENTRAL	6/6/2008	S	160	LEITNER ST. EXT.	Y
348908	5	DARLINGTON	Signage of Routes	DON TARBELL	6/9/2008	S	1270	CARRINGTON LANE	Y
348910	5	DARLINGTON	Signage of Routes	DON TARBELL	6/9/2008	S	862	FOREST DR	Y
348965	5	YORK	Signage of Routes	BRAD	6/9/2008	S	160	OLD FRIENDSHIP	Y
348987	5	YORK	Signage of Routes	HIGHWAY PATROL	6/8/2008	S	1524	BIRCHWOOD	Y
349019	5	YORK	Signage of Routes	BRIAN	6/9/2008	S	481	MARSHALL	Y
349099	5	FLORENCE	Signage of Routes	JOHN GERMAIN	6/9/2008	S	1598	EDGEFIELD ROAD	Y
349102	5	FLORENCE	Signage of Routes	JOHN GERMAIN	6/9/2008	S	1598	EDGEFIELD ROAD	Y
349257	5	DARLINGTON	Signage of Routes	CATHY BLACKWELL	6/10/2008	S	918	FOX HOLLOW ROAD	Y
349332	5	CHESTER	Signage of Routes	SAM GUZA	6/10/2008	S	1	YORK ROAD	Y
349364	5	YORK	Signage of Routes	CHESTER MILLER	6/11/2008	SC	901	SC 901	Y
349488	5	MARLBORO	Signage of Routes	HIGHWAY PATROL	6/11/2008	S	33	DAVIDS POND ROAD	Y
349558	5	CHESTER	Signage of Routes	HARTIS	6/11/2008	S	197	RIVER ROAD	Y
349574	5	YORK	Signage of Routes	AMY HUDSON	6/11/2008	S	985	CAMBRIDGE CIRCLE	Y
349641	5	CHESTERFIELD	Signage of Routes	E-911	6/11/2008	SC	145	SC-145	Y
350015	5	SUMTER	Signage of Routes	BEN CARSON	6/13/2008	S	223	CATCHALL TOWER RD.	Y
350088	5	LEE	Signage of Routes	CENTRAL DISPATCH	6/15/2008	SC	34	SC. 34 (WEST CHURCH STREET TO CAMDEN)	Y
350094	5	NEWBERRY	Signage of Routes	GREENWOOD PATROL	6/15/2008	S	258	VINCENT STREET	Y
348166	5	YORK	Traffic Signal	MARIE JACOBS	6/3/2008	SC	160	TOM HALL ST	Y
348236	5	LANCASTER	Traffic Signal	CHERYL HELMS	6/3/2008	US	521	CHARLOTTE HIGHWAY	Y
348621	5	LANCASTER	Traffic Signal	ANDREW EVANS	6/5/2008	US	521	VETERANS MEMORIAL HIGHWAY-521 BY-PASS SOUTH	Y
348756	5	CHEROKEE	Traffic Signal	SC HIGHWAY PATROL DISPATCH	6/6/2008	US	29	GRANARD STREET	Y
349297	5	YORK	Traffic Signal	BONNIE	6/10/2008	SC	160	HWY 160	Y
349315	5	CHESTER	Traffic Signal	911 DISPATCH	6/10/2008	US	321	JA COCHRAN BYPASS	Y
349535	5	DARLINGTON	Traffic Signal	DARLINGTON	6/11/2008	S	417	HAMPTON STREET	Y
349565	5	LANCASTER	Traffic Signal	WILLIAM P. CATOE	6/11/2008	US	521	KERSHAW CAMDEN HIGHWAY	Y
349712	5	KERSHAW	Traffic Signal	SCHP	6/11/2008	US	1	JEFFERSON DAVIS HWY.	Y
349768	5	DARLINGTON	Traffic Signal	CITY OF HARTSVILLE	6/12/2008	SC	151	SC 151	Y
349793	5	NEWBERRY	Traffic Signal	COMPLEX	6/11/2008	S	60	MAIN STREET (NBV)	Y
349915	5	CHEROKEE	Traffic Signal	HWY. PATROL	6/12/2008	SC	18	LIMESTONE STREET	Y
349933	5	CHEROKEE	Traffic Signal	CHEROKEE COUNTY 911 DISPATCH	6/13/2008	US	29	CHEROKEE AVENUE	Y
350036	5	NEWBERRY	Traffic Signal	RICKY SMITH	6/13/2008	SC	219	SC-219	Y
348068	5	CHEROKEE	Pavement Markings	CLAUDIA	6/3/2008	S	440	NANCY CREEK ROAD	Y

# Secretary of Transportation Report

6/24/2008

Secretary of Transportation 460 Items Not Approved										
Req. #	Cong Dist	County	Request Type	Requestor	Reported Date	Type	Route	Road Name	Meets Objective	Justification
348707	5	DILLON	Curb Cuts	ROBERT CARTER	6/5/2008				N	COUNTY ROAD.
349160	5	DARLINGTON	Signage of Routes	JERRY PURVIS	6/10/2008	S	625	ABBOTT ROAD	N	SPEED LIMIT IS NOT POSTED RESULTING IN A STATUTORY SPEED LIMIT OF 55 MPH. THIS IS A RURAL ROAD WITH A FEW HOUSES AND MOTORISTS CAN SAFELY DRIVE 55 MPH. DO NOT RECOMMEND REDUCING THE SPEED LIMIT OR POSTING A SPEED LIMIT. RECOMMEND ENFORCEMENT. SEE LETTER DATED 6-18-08.
349279	5	NEWBERRY	Signage of Routes	RONNIE CROMER	6/10/2008	I	26	I-26	N	SALUDA IS CURRENTLY SIGNED ON I-26 AT SC 121. THE SIGN IN THE WESTBOUND DIRECTION HAS BEEN DESTROYED IN AN ACCIDENT. THIS SIGN NEEDS TO BE REPLACED. THE SIGN REQUESTED ONLY IDENTIFIES SALUDA AS THE BIRTH PLACE OF WILLIAM TRAVIS ADN JAMES BONHAM. THE DEPRATMENT DOES NOT ERECT THESE TYPE OF SIGNS. THIS TYPE OF SIGN IS TYPICALLY PLACED AT CITY LIMIT GATEWAY SIGNING. WHIHC IS THE RESPONSIBILITY OF THE CITY. WE DO INSTALL SIGNING FOR IDENTIFIED HISTORICAL SITES THAT MEET ATTENDANCE AND MILEAGE
349047	5	LANCASTER	Traffic Signal	CITY POLICE	6/9/2008	US	521	VETERANS MEMORIAL HIGHWAY-521 BY-PASS SOUTH	N	NO PROBLEM FOUND WITH SIGNAL. FUNCTIONING PROPERLY
349669	5	YORK	Traffic Signal	DID NOT LEAVE NAME	6/12/2008	SC	274	SC 274	N	SIGNAL OUT DUE TO POWER FAILURE. NOTIFIED POWER COMPANY

## Secretary of Transportation 460 Items Pending

Req. #	Cong Dist	County	Request Type	Requestor	Reported Date	Type	Route	Road Name	Meets Objective	Status
349181	5	LANCASTER	Curb Cuts	WILL HUTCHINS	6/10/2008	S	521	PINEVIEW DRIVE		UNDER INVESTIGATION
349725	5	LEE	Curb Cuts	JAMES DOVERSPIKE	6/12/2008	S	31	JAMESTOWN ROAD		UNDER INVESTIGATION
349835	5	LANCASTER	Curb Cuts	SCOTT STEELE	6/12/2008	S	541	DOUGLAS ROAD		UNDER INVESTIGATION
348158	5	SUMTER	Signage of Routes	DONALD WALKER	6/3/2008	S	119	HAYNESWORTH ST.		UNDER INVESTIGATION
348634	5	CHEROKEE	Signage of Routes	SC HWY PATROL DISPATCH	6/4/2008	S	72	BURNT GIN ROAD		UNDER INVESTIGATION
348958	5	SUMTER	Signage of Routes	HIGHWAY PATROL DISPATCH	6/9/2008	S	795	WEN-LE DR	Y	UNDER INVESTIGATION
348977	5	SUMTER	Signage of Routes	TROY HARVIN	6/9/2008	S	92	QUEEN CHAPEL RD	Y	UNDER INVESTIGATION
348989	5	YORK	Signage of Routes	HWY. PATROL	6/8/2008	S	195	MT. GALLANT ROAD		UNDER INVESTIGATION
349096	5	CHEROKEE	Signage of Routes	HWY PATROL DISPATCH	6/9/2008	I	65	INTERSTATE		UNDER INVESTIGATION
349258	5	DARLINGTON	Signage of Routes	PAT SADAUSKAS	6/10/2008	S	78	MARLBORO		UNDER INVESTIGATION
349338	5	FLORENCE	Signage of Routes	REP. PHILIP LOWE	6/10/2008	S	1320	PARKLAND DRIVE		UNDER INVESTIGATION
349343	5	CHEROKEE	Signage of Routes	SCOTT KELLER	6/10/2008	SC	18	LOGAN ST.		UNDER INVESTIGATION
349718	5	LANCASTER	Signage of Routes	MIKE PUBLIC WORKS	6/12/2008	S	80	HUNTER STREET		UNDER INVESTIGATION
347817	5	YORK	Traffic Signal	DISPATCH	6/1/2008	SC	49	CONGRESS	Y	UNDER INVESTIGATION
349844	5	FAIRFIELD	Traffic Signal	CENTRAL DISPATCH	6/11/2008	S	3	LONGTOWN ROAD	N	UNDER INVESTIGATION
349621	5	CHESTER	Guardrail	HWY PATROL	6/11/2008	I	77	I-77		UNDER INVESTIGATION

## Secretary of Transportation 460 Items Approved

Req. #	Cong Dist	County	Request Type	Requestor	Reported Date	Type	Route	Road Name	Meets Criteria
348194	6	BERKELEY	Curb Cuts	SHARON C. TALLEY	6/3/2008	S	324	OLD BACK RIVER ROAD	Y
348200	6	BERKELEY	Curb Cuts	ROBERT J. BRADLEY	6/3/2008	S	127	BETSY HOLE ROAD	Y
348346	6	ORANGEBURG	Curb Cuts	RASHANDA FAIREY	6/4/2008	S	80	CATTLE CREEK ROAD	Y
348406	6	FLORENCE	Curb Cuts	ESTHER WADE	6/4/2008	S	1313	2ND AVENUE (PAMPLICO)	Y
348407	6	ORANGEBURG	Curb Cuts	ANTHONY O'NEAL	6/4/2008	S	61	KENNERLY RD	Y
348567	6	WILLIAMSBURG	Curb Cuts	JAMES MURPHY	6/5/2008	S	640	SCOTT RD	Y
348587	6	ORANGEBURG	Curb Cuts	BARBARA BUCKMAN	6/4/2008	S	1066	RIGGS ST	Y
348949	6	CLARENDON	Curb Cuts	RON KNIGHT	6/6/2008	S	674	FRANCES MARION BLVD	Y
348966	6	DORCHESTER	Curb Cuts	DONNA TRAVELSTEAD	6/9/2008	S	548	CHEYENNE ROAD	Y
348998	6	BERKELEY	Curb Cuts	EDWARD F. WILLIARD	6/9/2008	S	32	CYPRESS CAMPGROUND ROAD	Y
349071	6	BERKELEY	Curb Cuts	JAMES GARRETT	6/9/2008	S	395	ALBERT STORM	Y
349225	6	ORANGEBURG	Curb Cuts	DANIEL P. CAISON	6/4/2008	S	92	TWO CHURCH ROAD (HOLLY HILL)	Y
349562	6	RICHLAND	Curb Cuts	RICHARD CUMMINGS	6/9/2008	S	2377	KA HA ALDA TRAIL	Y
350496	6	BAMBERG	Curb Cuts	JOE FOLK, JR	6/11/2008	S	428	ASHTON ROAD	Y
350538	6	FLORENCE	Curb Cuts	JERRY COKER	6/13/2008	S	31	EVANS STREET	Y
347824	6	RICHLAND	Signage of Routes	HIGHWAY PATROL DISPATCHER DUNN	6/1/2008	S	1616	CRAWFORD RD	Y
347874	6	FLORENCE	Signage of Routes	AMANDA W/ CITY OF FLORENCE	6/2/2008	SC	51	PAMPLICO HIGHWAY	Y
348061	6	BERKELEY	Signage of Routes	HWY DISPATCH	6/3/2008	S	46	OLD DAIRY ROAD	Y
348095	6	COLLETON	Signage of Routes	MICHELLE BENTON	6/3/2008	S	41	RITTER ROAD	Y
348286	6	SUMTER	Signage of Routes	DOT EMPLOYEE	6/4/2008	S	33	MC CRAYS MILL RD.	Y
348356	6	CHARLESTON	Signage of Routes	KRISTI JOHNSON	6/4/2008	SC	174	SC-174	Y

# Secretary of Transportation Report

6/24/2008

## Secretary of Transportation 460 Items Approved

Req. #	Cong Dist	County	Request Type	Requestor	Reported Date	Type	Route	Road Name	Meets Criteria
348492	6	RICHLAND	Signage of Routes	DON BLIZZARD	6/4/2008	S	1117	CROSSING CREEK ROAD	Y
348529	6	FLORENCE	Signage of Routes	HARRY EPPS	6/5/2008	S	825	MCCURDY ROAD	Y
348544	6	FLORENCE	Signage of Routes	J. B. WASHINGTON	6/5/2008	S	1217	GREY STREET	Y
348558	6	CLARENDON	Signage of Routes	JOHN STEWART	6/5/2008	S	260	GREENALL ROAD	Y
348569	6	COLLETON	Signage of Routes	TOMMY DAVIS	6/5/2008	SC	611	AUGUSTA HIGHWAY	Y
348571	6	COLLETON	Signage of Routes	JACKIE LAWSON/CCSO	6/5/2008	S	31	RUM GULLY RD.	Y
348706	6	FLORENCE	Signage of Routes	D. L. TOWNSEND	6/6/2008	US	76	PALMETTO STREET	Y
348728	6	FLORENCE	Signage of Routes	MCCLVEEN & HWY PATROL	6/6/2008	S	1744	FREIGHT ROAD	Y
348837	6	GEORGETOWN	Signage of Routes	CONCERN CITIZEN	6/6/2008	S	458	POST FOOT CIRCLE	Y
348889	6	FLORENCE	Signage of Routes	KAY	6/9/2008	S	107	ALLIGATOR ROAD	Y
348890	6	FLORENCE	Signage of Routes	KAY	6/9/2008	SC	51	PAMPLICO HIGHWAY	Y
349060	6	CHARLESTON	Signage of Routes	FRANK SMITH	6/9/2008	US	78	US/78	Y
349437	6	RICHLAND	Signage of Routes	POOLE	6/10/2008	S	2237	GOODWIN ROAD	Y
349445	6	RICHLAND	Signage of Routes	POOLE	6/10/2008	S	2237	GOODWIN ROAD	Y
349715	6	ORANGEBURG	Signage of Routes	WATTY	6/12/2008	S	1060	CEMETERY STREET	Y
349805	6	FLORENCE	Signage of Routes	MAC & BRIDGE INSPECTION	6/12/2008	S	86	MT ZION ROAD	Y
350009	6	SUMTER	Signage of Routes	DISPATCH	6/13/2008	S	413	INDUSTRIAL RD.	Y
350059	6	COLLETON	Signage of Routes	JIMMY BRYANT	6/13/2008	S	329	POLK ROAD	Y
351068	6	RICHLAND	Signage of Routes	MS. KIM SABB	6/11/2008	S	73	COLONIAL DR	Y
349294	6	FLORENCE	Traffic Signal	SCHP	6/10/2008	US	52	US 52 HIGHWAY	Y
349355	6	FLORENCE	Traffic Signal	SCHP	6/4/2008	SC	51	SECOND LOOP ROAD	Y
349717	6	RICHLAND	Traffic Signal	SCHP	6/11/2008	SC	555	FARROW ROAD	Y
351345	6	BERKELEY	Traffic Signal	HIGHWAY PATROL	6/2/2008	US	17	NORTH HIGHWAY 17-A	Y
351357	6	DORCHESTER	Traffic Signal	DICK CUFFMILLER	6/4/2008	SC	642	DORCHESTER ROAD	Y
351366	6	DORCHESTER	Traffic Signal	SUMMERVILLE PD	6/13/2008	US	17	NORTH MAIN STREET	Y

## Secretary of Transportation 460 Items Not Approved

Req. #	Cong Dist	County	Request Type	Requestor	Reported Date	Type	Route	Road Name	Meets Objective	Justification
349162	6	COLLETON	Curb Cuts	JOHN CHAPMAN	6/10/2008	S	36	MEMORIAL AVE NORTH	N	1 PAVED DRIVE ON S-415. 1 SHARED DRIVE ON S-36. CALLED APPLICANT 6/13/08 @ 2:10 PM AND EXPLAINED THE PERMIT PROCESS AND TOLD HIM WHO TO CONTACT
349456	6	BERKELEY	Signage of Routes	DORTHY DANDRIGDE	6/11/2008	US	17	NORTH HIGHWAY 17-A	Y	REPLACE SIGN
350058	6	FLORENCE	Signage of Routes	WILLIAM CHENEY	6/13/2008	S	675	MCCALL BOULEVARD	N	STOP SIGN WAS LOCATED ON SIDE ROAD COMING FROM AIRPORT PROPERTY ONTO MCCALL BLVD. WE DO NOT MAINTAIN THOSE STOP SIGNS. CALLED CONTACT AND EXPLAINED TO HIM THOSE SIGNS WERE AIRPORTS.
351352	6	DORCHESTER	Traffic Signal	SUMMERVILLE PD	6/3/2008	US	17	NORTH MAIN STREET	N	OBSERVED INTERSECTION, CHECKED CONTROLLER AND MONITOR, OBSERVED SIGNAL OPERATION FOR A FEW CYCLES, NO PROBLEM NOTED
351362	6	DORCHESTER	Traffic Signal	SUMMERVILLE PD	6/4/2008	US	17	NORTH MAIN STREET	N	OBSERVED INTERSECTION, NO PROBLEM FOUND SUMMERVILLE PD HAD ALREADY RESET MONITOR PRIOR TO SCDOT ARRIVAL
351363	6	DORCHESTER	Traffic Signal	JACQUE BAILEY	6/9/2008	US	78	EAST 5TH NORTH STREET	N	OBSERVED INTERSECTION. ALL DETECTORS WAS DETECTING PROPERLY NO PROBLEM FOUND

## Secretary of Transportation 460 Items Pending

Req. #	Cong Dist	County	Request Type	Requestor	Reported Date	Type	Route	Road Name	Meets Objective	Status
348202	6	BERKELEY	Curb Cuts	SHERRY B. THOMAS	6/3/2008	S	127	BETSY HOLE ROAD	N	UNDER INVESTIGATION
348435	6	COLLETON	Curb Cuts	TIMOTHY AND DEBORAH PARKER	6/4/2008	S	49	RUFFIN ROAD	Y	UNDER INVESTIGATION
348574	6	COLLETON	Curb Cuts	EDWARD STIVENDER	6/5/2008	S	588	BAMA ROAD	Y	UNDER INVESTIGATION
348670	6	MARION	Curb Cuts	SYLVIA CRISS GREY	6/5/2008	S	149	BARNES STREET	Y	UNDER INVESTIGATION
349020	6	ORANGEBURG	Curb Cuts	MARY GREEN	6/5/2008	S			Y	UNDER INVESTIGATION
349172	6	BERKELEY	Curb Cuts	ANDREW MIDDLETON	6/10/2008	S	413	BLACK TOM ROAD	Y	UNDER INVESTIGATION
349220	6	COLLETON	Curb Cuts	RANDY SETTIMIO	6/10/2008	S	243	TIMBER BAY DRIVE	Y	UNDER INVESTIGATION
349353	6	MARION	Curb Cuts	SCOTT	6/10/2008	S	121	LOWMAN STREET	Y	UNDER INVESTIGATION
349359	6	MARION	Curb Cuts	MILTON TROY	6/10/2008	S	633	BROCKINGTON RD	Y	UNDER INVESTIGATION
348151	6	SUMTER	Signage of Routes	JIMMY JAMES	6/3/2008	S	40	ST. PAUL CH RD	Y	UNDER INVESTIGATION
348217	6	BERKELEY	Signage of Routes	CLDY MCCANTS	6/3/2008	S	310	HOMESTEAD ROAD	Y	UNDER INVESTIGATION
348267	6	SUMTER	Signage of Routes	JULIE COAKER	6/3/2008	S	40	ST. PAUL CH RD	Y	UNDER INVESTIGATION
348269	6	SUMTER	Signage of Routes	JULIE COAKER	6/3/2008	S	40	ST. PAUL CH RD	Y	UNDER INVESTIGATION
348546	6	FLORENCE	Signage of Routes	J. B. WASHINGTON	6/5/2008	S	1217	GREY STREET	Y	UNDER INVESTIGATION
348825	6	CHARLESTON	Signage of Routes	OFFICER LAWRENCE	6/6/2008	S	58	VIRGINIA AVENUE	Y	UNDER INVESTIGATION
348996	6	ORANGEBURG	Signage of Routes	TCO RAMAGE	6/6/2008	S	1343	SHILLINGS BRIDGE RD	Y	UNDER INVESTIGATION

# Secretary of Transportation Report

6/24/2008

Secretary of Transportation 460 Items Pending										
Req.#	Cong Dist	County	Request Type	Requestor	Reported Date	Type	Route	Road Name	Meets Objective	Status
349159	6	ORANGEBURG	Signage of Routes	EMS	6/9/2008	US	601	ST. MATTHEWS		UNDER INVESTIGATION
349200	6	COLLETON	Signage of Routes	LT. CLINT CROUSE	6/10/2008	US	17	WICHMAN STREET		UNDER INVESTIGATION
349713	6	BERKELEY	Signage of Routes	STEVE CORNWELL	6/12/2008	S	98	CANNHOY RD		UNDER INVESTIGATION
349843	6	FLORENCE	Signage of Routes	A. L. SINGLETARY	6/12/2008	SC	51	PAMPLICO HIGHWAY		UNDER INVESTIGATION
349867	6	GEORGETOWN	Signage of Routes	NELSON HEYWARD, JR	6/10/2008	S	496	MAHOGANY AVENUE		UNDER INVESTIGATION
349978	6	CLARENDON	Signage of Routes	LOUISE HUTCHINSON	6/12/2008	S	353	SCOTT LAKE ROAD		UNDER INVESTIGATION
350207	6	ORANGEBURG	Signage of Routes	KIM DARBY	6/11/2008	S	678	COLEMAN AVE		UNDER INVESTIGATION
350873	6	RICHLAND	Signage of Routes	MS. MARGIE NASH	6/11/2008	US	21	MAIN ST (NORTH MAIN)	Y	UNDER INVESTIGATION
349336	6	FLORENCE	Traffic Signal	JAY PATEL	6/10/2008	US	76	PALMETTO STREET		UNDER INVESTIGATION
349839	6	FLORENCE	Pavement Markings	FLORENCE SIMPSON	6/12/2008	S	588	THIRD LOOP ROAD (S-588 AND S-903)		UNDER INVESTIGATION

**Secretary of Transportation 460 Items  
July Status Report**

**Approved (Work Requests Complete)**

Cong_District	Curb Cuts	Signage of Routes	Pavement Markings	GuardRail	Signals	Enhancement Projects	Chip Seal	Cong_Dist Total Requests
1	0	0	0	0	0	0	0	0
2	0	0	1	0	2	0	0	3
3	0	0	0	0	0	0	0	0
4	0	0	0	0	0	0	0	0
5	0	0	0	0	0	0	0	0
6	0	0	0	0	0	0	0	0
<b>Total</b>	<b>0</b>	<b>0</b>	<b>1</b>	<b>0</b>	<b>2</b>	<b>0</b>	<b>0</b>	<b>3</b>

**Not Approved (Work Requests Closed)**

Cong_District	Curb Cuts	Signage of Routes	Pavement Markings	GuardRail	Signals	Enhancement Projects	Chip Seal	Cong_Dist Total Requests
1	0	0	0	0	0	0	0	0
2	0	0	0	0	0	0	0	0
3	0	0	0	0	2	0	0	2
4	0	0	0	0	0	0	0	0
5	0	0	0	0	0	0	0	0
6	0	1	0	0	0	0	0	1
<b>Total</b>	<b>0</b>	<b>1</b>	<b>0</b>	<b>0</b>	<b>2</b>	<b>0</b>	<b>0</b>	<b>3</b>

**Pending**

Cong_District	Curb Cuts	Signage of Routes	Pavement Markings	GuardRail	Signals	Enhancement Projects	Chip Seal	Cong_Dist Total Requests
1	4	0	0	0	0	0	0	4
2	3	5	1	0	1	0	0	10
3	5	1	0	0	0	0	0	6
4	0	3	0	0	0	0	0	3
5	1	2	0	0	0	0	0	3
6	3	2	0	0	0	0	0	5
<b>Total</b>	<b>16</b>	<b>13</b>	<b>1</b>	<b>0</b>	<b>1</b>	<b>0</b>	<b>0</b>	<b>31</b>

Secretary of Transportation 460 Items August Status Report								
Approved (Work Requests Complete)								
Cong_District	Curb Cuts	Signage of Routes	Pavement Markings	GuardRail	Signals	Enhancement Projects	Chip Seal	Cong_Dist Total Requests
1	0	0	0	0	0	0	0	0
2	1	1	0	0	0	0	0	2
3	1	1	3	0	0	0	0	5
4	0	0	0	0	0	0	0	0
5	0	0	0	0	0	0	0	0
6	0	0	0	0	0	0	0	0
Total	2	2	3	0	0	0	0	7
Not Approved (Work Requests Closed)								
Cong_District	Curb Cuts	Signage of Routes	Pavement Markings	GuardRail	Signals	Enhancement Projects	Chip Seal	Cong_Dist Total Requests
1	0	0	0	0	0	0	0	0
2	0	0	0	0	2	0	0	2
3	0	0	0	0	0	0	0	0
4	0	0	0	0	0	0	0	0
5	0	0	0	0	0	0	0	0
6	0	0	0	0	0	0	0	0
Total	0	0	0	0	2	0	0	2
Pending								
Cong_District	Curb Cuts	Signage of Routes	Pavement Markings	GuardRail	Signals	Enhancement Projects	Chip Seal	Cong_Dist Total Requests
1	1	0	0	0	0	0	0	1
2	5	7	2	0	3	0	0	17
3	3	8	1	0	1	0	0	13
4	0	2	1	0	0	0	0	3
5	6	1	0	0	0	1	0	8
6	6	4	0	0	0	0	0	10
Total	21	22	4	0	4	1	0	52

Secretary of Transportation 460 Items September Status Report								
Approved (Work Requests Complete)								
Cong_District	Curb Cuts	Signage of Routes	Pavement Markings	GuardRail	Signals	Enhancement Projects	Chip Seal	Cong_Dist Total Requests
1	0	0	0	0	0	0	0	0
2	0	0	4	1	0	0	0	5
3	0	1	0	0	0	0	0	1
4	1	0	0	0	0	0	0	1
5	0	0	0	0	0	0	0	0
6	0	0	1	0	0	0	0	1
<b>Total</b>	<b>1</b>	<b>1</b>	<b>5</b>	<b>1</b>	<b>0</b>	<b>0</b>	<b>0</b>	<b>8</b>
Not Approved (Work Requests Closed)								
Cong_District	Curb Cuts	Signage of Routes	Pavement Markings	GuardRail	Signals	Enhancement Projects	Chip Seal	Cong_Dist Total Requests
1	0	0	0	0	0	0	0	0
2	0	0	0	0	1	0	0	1
3	0	1	0	0	1	0	0	2
4	0	0	0	0	0	0	0	0
5	0	0	1	0	0	0	0	1
6	0	1	0	0	0	0	0	1
<b>Total</b>	<b>0</b>	<b>2</b>	<b>1</b>	<b>0</b>	<b>2</b>	<b>0</b>	<b>0</b>	<b>5</b>
Pending								
Cong_District	Curb Cuts	Signage of Routes	Pavement Markings	GuardRail	Signals	Enhancement Projects	Chip Seal	Cong_Dist Total Requests
1	0	1	0	0	0	0	0	1
2	2	2	2	1	1	0	0	8
3	0	0	0	0	1	0	0	1
4	3	2	0	0	0	0	0	5
5	7	2	0	0	0	0	0	9
6	0	1	0	0	0	0	0	1
<b>Total</b>	<b>12</b>	<b>8</b>	<b>2</b>	<b>1</b>	<b>2</b>	<b>0</b>	<b>0</b>	<b>25</b>

Secretary of Transportation 460 Items October Status Report								
Approved (Work Requests Complete)								
Cong_District	Curb Cuts	Signage of Routes	Pavement Markings	GuardRail	Signals	Enhancement Projects	Chip Seal	Cong_Dist Total Requests
1	0	0	0	0	0	0	0	0
2	0	3	1	0	0	0	0	4
3	0	2	0	0	0	0	0	2
4	0	1	0	0	0	0	0	1
5	0	0	0	0	0	0	0	0
6	0	0	0	0	1	0	0	1
<b>Total</b>	<b>0</b>	<b>6</b>	<b>1</b>	<b>0</b>	<b>1</b>	<b>0</b>	<b>0</b>	<b>8</b>
Not Approved (Work Requests Closed)								
Cong_District	Curb Cuts	Signage of Routes	Pavement Markings	GuardRail	Signals	Enhancement Projects	Chip Seal	Cong_Dist Total Requests
1	0	0	0	0	0	0	0	0
2	0	3	0	0	3	0	0	6
3	0	0	0	0	0	0	0	0
4	0	0	0	0	0	0	0	0
5	0	0	0	0	0	0	0	0
6	0	1	0	0	1	0	0	2
<b>Total</b>	<b>0</b>	<b>4</b>	<b>0</b>	<b>0</b>	<b>4</b>	<b>0</b>	<b>0</b>	<b>8</b>
Pending								
Cong_District	Curb Cuts	Signage of Routes	Pavement Markings	GuardRail	Signals	Enhancement Projects	Chip Seal	Cong_Dist Total Requests
1	5	1	0	0	0	0	0	6
2	3	5	0	0	2	1	0	11
3	0	2	0	1	0	0	0	3
4	4	1	0	0	1	0	0	6
5	11	2	0	0	0	0	0	13
6	0	2	0	0	0	0	0	2
<b>Total</b>	<b>23</b>	<b>13</b>	<b>0</b>	<b>1</b>	<b>3</b>	<b>1</b>	<b>0</b>	<b>41</b>

Secretary of Transportation 460 Items November Status Report								
Approved (Work Requests Complete)								
Cong_District	Curb Cuts	Signage of Routes	Pavement Markings	GuardRail	Signals	Enhancement Projects	Chip Seal	Cong_Dist Total Requests
1	0	0	0	0	0	0	0	0
2	0	1	0	1	1	0	0	3
3	0	0	0	0	0	0	0	0
4	0	0	0	0	0	0	0	0
5	0	1	0	0	0	0	0	1
6	0	0	0	0	0	0	0	0
<b>Total</b>	<b>0</b>	<b>2</b>	<b>0</b>	<b>1</b>	<b>1</b>	<b>0</b>	<b>0</b>	<b>4</b>
Not Approved (Work Requests Closed)								
Cong_District	Curb Cuts	Signage of Routes	Pavement Markings	GuardRail	Signals	Enhancement Projects	Chip Seal	Cong_Dist Total Requests
1	0	0	0	0	0	0	0	0
2	0	3	0	1	1	0	0	5
3	0	0	0	0	0	0	0	0
4	0	0	0	0	0	0	0	0
5	0	0	0	0	0	0	0	0
6	0	0	0	0	0	0	0	0
<b>Total</b>	<b>0</b>	<b>3</b>	<b>0</b>	<b>1</b>	<b>1</b>	<b>0</b>	<b>0</b>	<b>5</b>
Pending								
Cong_District	Curb Cuts	Signage of Routes	Pavement Markings	GuardRail	Signals	Enhancement Projects	Chip Seal	Cong_Dist Total Requests
1	1	0	0	0	1	0	0	2
2	2	2	0	0	0	1	0	5
3	0	4	1	0	0	0	0	5
4	1	2	1	0	0	0	0	4
5	2	1	1	0	0	0	0	4
6	2	2	0	0	0	0	0	4
<b>Total</b>	<b>8</b>	<b>11</b>	<b>3</b>	<b>0</b>	<b>1</b>	<b>1</b>	<b>0</b>	<b>24</b>

Secretary of Transportation 460 Items December Status Report								
Approved (Work Requests Complete)								
Cong_District	Curb Cuts	Signage of Routes	Pavement Markings	GuardRail	Signals	Enhancement Projects	Chip Seal	Cong_Dist Total Requests
1	0	0	0	0	0	0	0	0
2	1	2	0	0	0	0	0	3
3	0	0	0	0	0	0	0	0
4	0	0	0	0	0	0	0	0
5	0	0	0	0	0	0	0	0
6	0	0	0	0	0	0	0	0
Total	1	2	0	0	0	0	0	3
Not Approved (Work Requests Closed)								
Cong_District	Curb Cuts	Signage of Routes	Pavement Markings	GuardRail	Signals	Enhancement Projects	Chip Seal	Cong_Dist Total Requests
1	0	0	0	0	0	0	0	0
2	0	0	0	0	0	0	0	0
3	0	0	0	0	0	0	0	0
4	0	0	0	0	0	0	0	0
5	0	0	0	0	0	0	0	0
6	0	0	0	0	0	0	0	0
Total	0	0	0	0	0	0	0	0
Pending								
Cong_District	Curb Cuts	Signage of Routes	Pavement Markings	GuardRail	Signals	Enhancement Projects	Chip Seal	Cong_Dist Total Requests
1	2	0	0	0	1	0	0	3
2	3	1	0	0	0	0	0	4
3	1	1	0	0	0	0	0	2
4	0	2	0	0	0	0	0	2
5	0	3	1	0	0	0	0	4
6	0	0	0	0	0	0	0	0
Total	6	7	1	0	1	0	0	15

Secretary of Transportation 460 Items January Status Report								
Approved (Work Requests Complete)								
Cong_District	Curb Cuts	Signage of Routes	Pavement Markings	GuardRail	Signals	Enhancement Projects	Chip Seal	Cong_Dist Total Requests
1	0	0	0	0	0	0	0	0
2	0	1	1	0	1	0	0	3
3	0	0	0	0	1	0	0	1
4	0	0	0	0	0	0	0	0
5	0	1	0	0	0	0	0	1
6	0	0	0	0	0	0	0	0
<b>Total</b>	<b>0</b>	<b>2</b>	<b>1</b>	<b>0</b>	<b>2</b>	<b>0</b>	<b>0</b>	<b>5</b>
Not Approved (Work Requests Closed)								
Cong_District	Curb Cuts	Signage of Routes	Pavement Markings	GuardRail	Signals	Enhancement Projects	Chip Seal	Cong_Dist Total Requests
1	0	0	0	0	0	0	0	0
2	0	1	0	0	0	0	0	1
3	0	0	0	0	0	0	0	0
4	0	0	0	0	0	0	0	0
5	0	0	0	0	0	0	0	0
6	0	0	0	0	0	0	0	0
<b>Total</b>	<b>0</b>	<b>1</b>	<b>0</b>	<b>0</b>	<b>0</b>	<b>0</b>	<b>0</b>	<b>1</b>
Pending								
Cong_District	Curb Cuts	Signage of Routes	Pavement Markings	GuardRail	Signals	Enhancement Projects	Chip Seal	Cong_Dist Total Requests
1	0	5	1	0	1	0	0	7
2	2	2	0	0	0	0	0	4
3	2	2	0	0	0	0	0	4
4	1	0	1	0	1	0	0	3
5	4	3	0	0	0	0	0	7
6	0	0	1	0	2	1	0	4
<b>Total</b>	<b>9</b>	<b>12</b>	<b>3</b>	<b>0</b>	<b>4</b>	<b>1</b>	<b>0</b>	<b>29</b>

Secretary of Transportation 460 Items February Status Report								
Approved (Work Requests Complete)								
Cong_District	Curb Cuts	Signage of Routes	Pavement Markings	GuardRail	Signals	Enhancement Projects	Chip Seal	Cong_Dist Total Requests
1	0	0	0	0	0	0	0	0
2	0	1	0	0	0	0	0	1
3	1	0	0	0	0	0	0	1
4	0	0	0	0	0	0	0	0
5	0	0	0	0	0	0	0	0
6	0	0	0	0	0	0	0	0
<b>Total</b>	<b>1</b>	<b>1</b>	<b>0</b>	<b>0</b>	<b>0</b>	<b>0</b>	<b>0</b>	<b>2</b>
Not Approved (Work Requests Closed)								
Cong_District	Curb Cuts	Signage of Routes	Pavement Markings	GuardRail	Signals	Enhancement Projects	Chip Seal	Cong_Dist Total Requests
1	0	1	0	0	0	0	0	1
2	0	0	0	0	1	0	0	1
3	0	0	0	0	0	0	0	0
4	0	0	0	0	0	0	0	0
5	0	0	0	0	0	0	0	0
6	0	1	0	0	0	0	0	1
<b>Total</b>	<b>0</b>	<b>2</b>	<b>0</b>	<b>0</b>	<b>1</b>	<b>0</b>	<b>0</b>	<b>3</b>
Pending								
Cong_District	Curb Cuts	Signage of Routes	Pavement Markings	GuardRail	Signals	Enhancement Projects	Chip Seal	Cong_Dist Total Requests
1	0	2	0	0	0	0	0	2
2	4	3	0	0	0	0	0	7
3	3	5	0	0	0	0	0	8
4	3	0	1	0	0	0	0	4
5	7	3	0	2	0	0	0	12
6	0	5	0	0	3	0	0	8
<b>Total</b>	<b>17</b>	<b>18</b>	<b>1</b>	<b>2</b>	<b>3</b>	<b>0</b>	<b>0</b>	<b>41</b>

Secretary of Transportation 460 Items March Status Report								
Approved (Work Requests Complete)								
Cong_District	Curb Cuts	Signage of Routes	Pavement Markings	GuardRail	Signals	Enhancement Projects	Chip Seal	Cong_Dist Total Requests
1	1	1	1	0	0	0	0	3
2	2	1	2	0	1	0	0	6
3	9	0	0	0	0	0	0	9
4	1	0	0	0	0	0	0	1
5	0	1	1	0	0	0	0	2
6	0	4	1	0	0	0	0	5
<b>Total</b>	<b>13</b>	<b>7</b>	<b>5</b>	<b>0</b>	<b>1</b>	<b>0</b>	<b>0</b>	<b>26</b>
Not Approved (Work Requests Closed)								
Cong_District	Curb Cuts	Signage of Routes	Pavement Markings	GuardRail	Signals	Enhancement Projects	Chip Seal	Cong_Dist Total Requests
1	0	3	0	0	0	0	0	3
2	0	2	1	0	1	0	0	4
3	0	0	0	0	0	0	0	0
4	1	0	0	0	0	0	0	1
5	0	0	0	0	0	0	0	0
6	1	1	0	0	0	0	0	2
<b>Total</b>	<b>2</b>	<b>6</b>	<b>1</b>	<b>0</b>	<b>1</b>	<b>0</b>	<b>0</b>	<b>10</b>
Pending								
Cong_District	Curb Cuts	Signage of Routes	Pavement Markings	GuardRail	Signals	Enhancement Projects	Chip Seal	Cong_Dist Total Requests
1	0	6	3	0	1	0	0	10
2	5	4	5	0	0	0	0	14
3	2	6	1	3	1	0	0	13
4	1	1	0	1	0	0	0	3
5	4	1	1	1	0	0	0	7
6	6	3	1	0	0	0	0	10
<b>Total</b>	<b>18</b>	<b>21</b>	<b>11</b>	<b>5</b>	<b>2</b>	<b>0</b>	<b>0</b>	<b>57</b>

**Secretary of Transportation 460 Items  
April Status Report**

<b>Approved (Work Requests Complete)</b>								
Cong_District	Curb Cuts	Signage of Routes	Pavement Markings	GuardRail	Signals	Enhancement Projects	Chip Seal	Cong_Dist Total Requests
1	0	4	0	0	0	0	0	4
2	5	3	1	0	1	0	0	10
3	19	0	1	0	0	0	0	20
4	7	0	0	0	0	0	0	7
5	1	0	0	0	0	0	0	1
6	7	6	0	1	0	0	0	14
<b>Total</b>	<b>39</b>	<b>13</b>	<b>2</b>	<b>1</b>	<b>1</b>	<b>0</b>	<b>0</b>	<b>56</b>
<b>Not Approved (Work Requests Closed)</b>								
Cong_District	Curb Cuts	Signage of Routes	Pavement Markings	GuardRail	Signals	Enhancement Projects	Chip Seal	Cong_Dist Total Requests
1	0	0	1	0	0	0	0	1
2	0	0	1	0	0	0	0	1
3	1	0	0	0	0	0	0	1
4	0	0	0	0	0	0	0	0
5	0	1	0	0	0	0	0	1
6	3	0	0	0	0	0	0	3
<b>Total</b>	<b>4</b>	<b>1</b>	<b>2</b>	<b>0</b>	<b>0</b>	<b>0</b>	<b>0</b>	<b>7</b>
<b>Pending</b>								
Cong_District	Curb Cuts	Signage of Routes	Pavement Markings	GuardRail	Signals	Enhancement Projects	Chip Seal	Cong_Dist Total Requests
1	0	13	3	0	2	0	0	18
2	12	10	1	0	0	0	0	23
3	10	8	0	1	7	0	0	26
4	3	7	1	0	1	0	0	12
5	7	7	1	3	0	0	0	18
6	3	9	2	0	0	1	0	15
<b>Total</b>	<b>35</b>	<b>54</b>	<b>8</b>	<b>4</b>	<b>10</b>	<b>1</b>	<b>0</b>	<b>112</b>

Secretary of Transportation 460 Items April Status Report								
Approved (Work Requests Complete)								
Cong_District	Curb Cuts	Signage of Routes	Pavement Markings	GuardRail	Signals	Enhancement Projects	Chip Seal	Cong_Dist Total Requests
1	6	3	0	0	3	0	0	12
2	10	13	0	0	12	0	0	35
3	19	13	0	0	6	0	0	38
4	2	4	0	0	0	0	0	6
5	4	8	0	5	1	0	0	18
6	25	31	0	0	12	0	0	68
<b>Total</b>	<b>66</b>	<b>72</b>	<b>0</b>	<b>5</b>	<b>34</b>	<b>0</b>	<b>0</b>	<b>177</b>
Not Approved (Work Requests Closed)								
Cong_District	Curb Cuts	Signage of Routes	Pavement Markings	GuardRail	Signals	Enhancement Projects	Chip Seal	Cong_Dist Total Requests
1	0	1	0	0	0	0	0	1
2	0	4	0	0	3	0	0	7
3	2	0	0	0	0	0	0	2
4	0	0	0	0	0	0	0	0
5	2	2	0	0	0	0	0	4
6	4	3	0	0	9	0	0	16
<b>Total</b>	<b>8</b>	<b>10</b>	<b>0</b>	<b>0</b>	<b>12</b>	<b>0</b>	<b>0</b>	<b>30</b>
Pending								
Cong_District	Curb Cuts	Signage of Routes	Pavement Markings	GuardRail	Signals	Enhancement Projects	Chip Seal	Cong_Dist Total Requests
1	0	8	5	0	5	0	0	18
2	10	16	1	0	4	0	0	31
3	6	14	0	0	6	0	0	26
4	1	8	5	1	2	0	0	17
5	4	17	1	2	0	0	0	24
6	5	13	0	0	0	0	0	18
<b>Total</b>	<b>26</b>	<b>76</b>	<b>12</b>	<b>3</b>	<b>17</b>	<b>0</b>	<b>0</b>	<b>134</b>

# Secretary of Transportation Report

6/24/2008

## Secretary of Transportation 450 Items Approved

Conq Dist	Reg #	County	Request Type	Requestor	Meets	Approval	Type	Route/Road Name
1	347409	GEORGETOWN	Curb Cuts	PINE OAK LP	Y	Y	S	1002 STEVENSON STREET
1	347411	GEORGETOWN	Curb Cuts	PIN OAKS, LP	Y	Y	S	161 CHURCH STREET
1	346591	CHARLESTON	Curb Cuts	THOMAS TINDALL	Y	Y	S	767 PETERS POINT ROAD
1	346604	CHARLESTON	Curb Cuts	STEPHEN MAY	Y	Y	S	1442 BROWNSWOOD ROAD
1	346885	BERKELEY	Curb Cuts	WILLIAM E REED	Y	Y	S	1134 CORAL ACRES DRIVE
1	343719	DORCHESTER	Curb Cuts	ABEL 2 LLC	Y	Y	S	199 TROLLEY ROAD
1	332571	BERKELEY	Curb Cuts	CAROLINA NURSERIES	Y	Y	S	357 GAILLARD ROAD
1	347535	HORRY	Signage of Routes	SC HWY PATROL	Y	Y	SC	707 HWY 707 2670
1	346949	BERKELEY	Signage of Routes	HIGHWAY PATROL	Y	Y	S	96 CAINHOY RD
1	343155	HORRY	Signage of Routes	RAYMOND G. DOSSAT	Y	Y	S	165 COUNTRY CLUB DR 2540
1	341697	CHARLESTON	Signage of Routes	WILLIAM KITCHENER	Y	Y	S	1567 GULF DRIVE
1	341679	BERKELEY	Signage of Routes	ANN-MARIE HALLACY	Y	Y	US	52 HWY 52
1	341687	CHARLESTON	Signage of Routes	GREG BROWN	Y	Y	S	53 RIVERLAND DRIVE
1	339549	CHARLESTON	Signage of Routes	MS. HILDEGARD MARICO	Y	Y	S	28 CAMP ROAD
1	337606	CHARLESTON	Signage of Routes	AW MIZZELL	Y	Y	S	1624 STOREN STREET
1	349358	HORRY	Traffic Signal	SCHP	Y	Y	US	17 US 17
1	346819	CHARLESTON	Traffic Signal	STEPHEN ROBINSON	Y	Y	SC	171 SC-171
1	349364	HORRY	Traffic Signal	SCHP	Y	Y	US	17 US 17
1	335763	DORCHESTER	Pavement Markings	ANTHONY KING	Y	Y	SC	642 DORCHESTER ROAD
2	347482	LEXINGTON	Curb Cuts	TRACY WILLIAMS	Y	Y	S	45 CEDAR CREEK RD
2	347887	LEXINGTON	Curb Cuts	CARRIE MACK	Y	Y	S	774 NEELY WINGARD RD
2	346832	AIKEN	Curb Cuts	LOUIS FRANCOEUR	Y	Y	S	79 BANKS MILL RD
2	346696	HAMPTON	Curb Cuts	SARAH JOHNSON	Y	Y	S	43 SANDY RUN ROAD
2	345775	RICHLAND	Curb Cuts	THERESA NELSON	Y	Y	S	38 CAMP GROUND RD
2	345300	RICHLAND	Curb Cuts	DAVID FENDER	Y	Y	S	1388 FRICK ROAD
2	345223	JASPER	Curb Cuts	PETRA KRATKY	Y	Y	S	304 PINE ARBOH ROAD
2	346007	CALHOUN	Curb Cuts	CECIL THORTON	Y	Y	S	58 BUTLER STREET
2	343245	JASPER	Curb Cuts	JOHN FOREMAN	Y	Y	S	89 COOKS LANDING ROAD
2	342959	BEAUFORT	Curb Cuts	RICHARD HOY	Y	Y	S	72 BRICKYARD POINT ROAD
2	343131	ALLENDALE	Curb Cuts	GERALD MOLE	Y	Y	S	38 WALNUT ST.
2	342311	LEXINGTON	Curb Cuts	JUDY BROWN	Y	Y	S	100 PINE RIDGE DR
2	339523	RICHLAND	Curb Cuts	SSHAWN MILLER	Y	Y	S	940 PEACEHAVEN ROAD
2	338072	RICHLAND	Curb Cuts	ALICE PAYNE	Y	Y	S	1436 PINELAND ROAD
2	338031	BEAUFORT	Curb Cuts	ISAAC HAMILTON	Y	Y	S	258 PLEASANT POINT DRIVE
2	337112	LEXINGTON	Curb Cuts	JOHN MCCLURE	Y	Y	S	1834 GRINY LANE
2	335256	RICHLAND	Curb Cuts	TODD LYLE	Y	Y	S	132 CONFEDERATE AVE
2	325357	AIKEN	Curb Cuts	FD STREET COMPANY	Y	Y	S	419 DOUGHERTY RD
2	306111	RICHLAND	Curb Cuts	JACOBS CREEK, LLC	Y	Y	S	1292 OLD TWO NOTCH RD
2	347788	RICHLAND	Signage of Routes	HIGHWAY PATROL	Y	Y	S	484 LINCOLN ST
2	347808	HAMPTON	Signage of Routes	DISPATCH HOPKINS	Y	Y	S	321 E PULASKI DRIVE
2	347955	ALLENDALE	Signage of Routes	LAW ENFORCEMENT	Y	Y	US	301 BURTON'S FERRY HWY.
2	347417	CALHOUN	Signage of Routes	HIGHWAY PATROL	Y	Y	SC	172 BULL SWAMP ROAD
2	347212	BARNWELL	Signage of Routes	DISPATCH	Y	Y	S	608 BLOSSOM RD
2	347355	LEXINGTON	Signage of Routes	ADRIENNE @ LEX CTY PUBLIC WORKS	Y	Y	S	63 PLATT SPRINGS RD. (BOILING SPRINGS)
2	347270	BARNWELL	Signage of Routes	JAY @ DISPATCH	Y	Y	SC	300 HWY 300
2	347510	HAMPTON	Signage of Routes	NEL SULLIVAN	Y	Y	S	70 POCOTALGO ROAD
2	346019	BARNWELL	Signage of Routes	JENNIFER (DISPATCH)	Y	Y	S	120 REEDY BRANCH RD
2	345857	LEXINGTON	Signage of Routes	RICKY	Y	Y	S	1745 BRICKYARD RD
2	345549	ORANGEBURG	Signage of Routes	HIGHWAY PATROL	Y	Y	SC	682 REDMOND MILL ROAD
2	345151	BARNWELL	Signage of Routes	ROYAL GILBSON	Y	Y	S	68 RED OAK ROAD
2	346101	RICHLAND	Signage of Routes	JANIE	Y	Y	S	53 SPEARS CREEK CHURCH RD
2	341449	BEAUFORT	Signage of Routes	MARK SECEINGER	Y	Y	S	29 BUCK ISLAND ROAD
2	340717	BEAUFORT	Signage of Routes	DARRIN SHOEMAKER	Y	Y	S	758 SAND DOLLAR ROAD
2	340714	AIKEN	Signage of Routes	JEFF C. KEY, CHIEF OF POLICE	Y	Y	S	1560 A L CORBETT CIR
2	333022	LEXINGTON	Signage of Routes	CHARLES CROUCH	Y	Y	S	68 CORLEY MILL RD
2	328495	RICHLAND	Signage of Routes	OFFICER GIBSON	Y	Y	S	1408 ST. ANDREWS TERRACE RD
2	326076	RICHLAND	Signage of Routes	JOEL LOURIE	Y	Y	S	2127 OLD NATIONAL HWY
2	321725	RICHLAND	Signage of Routes	ANGELA YARBOROUGH	Y	Y	S	635 HOLLINGSHEAD ROAD
2	321044	LEXINGTON	Signage of Routes	DAVID GRIFFITH	Y	Y	US	321 SOUTH BOUND ROAD
2	318506	RICHLAND	Signage of Routes	ANGELA ESTES	Y	Y	US	601 MCCORDS FERRY RD
2	313949	AIKEN	Signage of Routes	JONATHAN PITTS	Y	Y	S	113 OLD BARNWELL RD
2	313981	AIKEN	Signage of Routes	CATHIE MILLER	Y	Y	S	140 POPLAR ST
2	313998	AIKEN	Signage of Routes	JONATHAN C. PITTS, SR	Y	Y	S	440 POWDERHOUSE RD
2	306385	RICHLAND	Signage of Routes	OMBUDSMAN OFFICE	Y	Y	S	1403 THREE DOG RD
2	347630	LEXINGTON	Traffic Signal	WEST COLUMBIA POLICE DEPT	Y	Y	SC	35 12TH ST. EXTENSION
2	347671	LEXINGTON	Traffic Signal	LEXINGTON POLICE DISPATCH	Y	Y	US	378 COLUMBIA AVE.
2	346474	LEXINGTON	Traffic Signal	SCHP	Y	Y	S	36 ST ANDREWS ROAD
2	346482	LEXINGTON	Traffic Signal	LEX POLICE DEPT	Y	Y	US	21 CHARLESTON HWY
2	345428	LEXINGTON	Traffic Signal	NO NAME GIVEN	Y	Y	S	671 PINEY GROVE
2	347470	LEXINGTON	Traffic Signal	PAM	Y	Y	US	378 SUNSET BLVD

# Secretary of Transportation Report

6/24/2008

## Secretary of Transportation 460 Items Approved

Cong Dist	Reg.#	County	Request Type	Requestor	Meets	Approval	Type	Route	Road Name
2	345473	AIKEN	Traffic Signal	SCHP	Y	Y	US	78	RICHLAND AVE
2	347467	LEXINGTON	Traffic Signal	WAYNE KING	Y	Y	SC	60	LAKE MURRAY BLVD
2	344576	AIKEN	Traffic Signal	BRENDA WILKINS	Y	Y	US	78	RICHLAND AVE
2	347554	RICHLAND	Traffic Signal	SCHP	Y	Y	US	176	BROAD RIVER RD
2	344774	LEXINGTON	Traffic Signal	SCHP	Y	Y	US	1	AUGUSTA RD
2	344945	RICHLAND	Traffic Signal	SCHP	Y	Y	S	52	CLEMSON RD
2	347681	RICHLAND	Traffic Signal	SCHP	Y	Y	S	1677	ONEAL COURT
2	333462	BEAUFORT	Traffic Signal	RAY BROWN	Y	Y	US	21	RIBAUT RD
2	324859	RICHLAND	Traffic Signal	KELLY CUNNINGHAM	Y	Y	S	151	DECKER BLVD
2	316218	LEXINGTON	Traffic Signal	TERESA MATTHEWS	Y	Y	US	378	SUNSET BLVD
2	298590	AIKEN	Traffic Signal	M. DAY	Y	Y	SC	19	WHISKEY ROAD
2	297812	RICHLAND	Traffic Signal	REV. KROENKE	Y	Y	S	31	BUSH RIVER RD
2	342612	RICHLAND	Pavement Markings	MS. RIRKIN	Y	Y	S	33	TRENHOLM RD
2	334919	RICHLAND	Pavement Markings	RICHARD BRANHAM	Y	Y	S	2776	CAROTECH BLVD
2	333468	BEAUFORT	Pavement Markings	RAY BROWN	Y	Y	US	21	RIBAUT RD
2	313941	RICHLAND	Pavement Markings	NELLE PETERSON	Y	Y	SC	12	FOREST DR
2	307244	RICHLAND	Pavement Markings	SARA	Y	Y	US	76	GARNERS FERRY
2	307246	RICHLAND	Pavement Markings	ALEXANDER OWENS	Y	Y	S	913	WESTON AVE
2	324436	RICHLAND	Pavement Markings	DONNA GLENN TINSLEY	Y	Y	US	1	TWO NOTCH RD
2	309469	RICHLAND	Pavement Markings	GEORGE GILLO	Y	Y	S	48	SOUTH BELTLINE
2	307978	RICHLAND	Pavement Markings	TUCKER COOPER	Y	Y	S	268	SCREAMING EAGLE RD
2	294779	LEXINGTON	Pavement Markings	MARK NOLT	Y	Y	US	378	SUNSET BLVD
2	318627	RICHLAND	Guardrail	MS. DELORES MUNGO	Y	Y	SC	6	DREHER SHOALS ROAD
2	307838	LEXINGTON	Guardrail	FAITH M. KWISEK	Y	Y	SC	6	DREHER SHORES RD
3	347773	ABBEVILLE	Curb Cuts	TOMMY SUTHERLAND	Y	Y	S	270	WALL STREET
3	347561	LAURENS	Curb Cuts	BILLY PRINCE	Y	Y	S	706	EAST BLUFORD STREET
3	347425	GREENWOOD	Curb Cuts	JACK PRICE	Y	Y	S	104	KIRKSEY PITTSBURG ROAD
3	347047	OCONEE	Curb Cuts	RANDALL MOORE BUILDERS INC	Y	Y	S	561	FERNWOOD DR
3	347101	OCONEE	Curb Cuts	MELVIN RAY CAMPBELL	Y	Y	S	66	MARTIN CREEK RD
3	346897	AIKEN	Curb Cuts	CATHERINE JENKINS	Y	Y	S	1898	JACKSON AVE
3	347127	ANDERSON	Curb Cuts	JERRY JOHNSON	Y	Y	S	156	BURDETTE ROAD
3	347134	ANDERSON	Curb Cuts	TIM COUPER	Y	Y	S	95	HOOD ROAD
3	346730	SALUDA	Curb Cuts	NATALIE ZEDNIK	N	Y	S	542	GOLD NUGGET POINT
3	346319	AIKEN	Curb Cuts	VANESSA CHANDLER	Y	Y	S	95	J B SWARTZ
3	345617	OCONEE	Curb Cuts	RHODAM CARVER, JR	Y	Y	S	135	OAK GROVE ROAD
3	345697	OCONEE	Curb Cuts	COREY KANAGY	Y	Y	S	39	SITTON SHOALS RD
3	345675	ANDERSON	Curb Cuts	LAURIE LEAVITT	Y	Y	S	58	FIVE FORKS RD
3	345758	ANDERSON	Curb Cuts	ROMAN ROZANO	Y	Y	S	801	MILL STREET
3	345478	OCONEE	Curb Cuts	JUSTIN NEAL	Y	Y	S	123	W. MAULDIN ST
3	345285	ANDERSON	Curb Cuts	ROBERT ELWOOD	Y	Y	S	71	CENTERVILLE ROAD
3	345096	ANDERSON	Curb Cuts	JEFF BREITWIESER	Y	Y	S	233	MT TABOR RD
3	343596	PICKENS	Curb Cuts	TYLER WHITMIRE	Y	Y	S	267	BELLE SHOALS ROAD
3	343782	SALUDA	Curb Cuts	CHRISTOPHER BRIDGES	Y	Y	S	136	RDVRY KEY ROAD
3	341906	PICKENS	Curb Cuts	DAVID GALLAMORE	Y	Y	S	135	ROCK SPRINGS RD
3	341690	PICKENS	Curb Cuts	JERRY JOHNSON	Y	Y	S	36	SALUDA DAM ROAD
3	341521	OCONEE	Curb Cuts	RONALD BRIGHT	Y	Y	S	39	SAM BROWN RD
3	342027	PICKENS	Curb Cuts	SHANE DUNCAN	Y	Y	S	130	GRAVLEY ROAD
3	340607	OCONEE	Curb Cuts	DOUGLAS ROACH	Y	Y	S	20	DR. JOHNS RD
3	340612	OCONEE	Curb Cuts	FRANK GIES	Y	Y	S	128	NIMMONS BRIDGE RD
3	340761	PICKENS	Curb Cuts	MARIO DIPIETRO	Y	Y	S	327	KEOWEE BAPTIST CHURCH RD
3	340528	ANDERSON	Curb Cuts	DAVID BRYANT	Y	Y	S	211	GARREN ROAD
3	340506	OCONEE	Curb Cuts	DOUGLAS PEAY	Y	Y	S	220	BEAR SWAMP RD
3	340156	PICKENS	Curb Cuts	DAVID SCARNATI	Y	Y	S	189	ROLLING HILL RD
3	339945	ANDERSON	Curb Cuts	ROB LIEPSE	Y	Y	S	257	OAKDALE RD
3	339321	OCONEE	Curb Cuts	NORMAN MCPHEE	Y	Y	S	39	SITTON SHOALS RD
3	338684	ABBEVILLE	Curb Cuts	ANTHONY OVERHOLT	Y	Y	S	212	CROOKED ROAD
3	338667	OCONEE	Curb Cuts	FRANK LANNELLI	Y	Y	S	704	KEITH DR
3	338701	OCONEE	Curb Cuts	DEBBIE WHITE	Y	Y	S	46	E BENEZER RD
3	338264	OCONEE	Curb Cuts	EDDIE WICKHT	Y	Y	S	49	ARMSTRONG RD
3	338003	OCONEE	Curb Cuts	SAM THRIFT	Y	Y	S	488	WELLS HIGHWAY
3	338063	OCONEE	Curb Cuts	JEREMY DAVIS	Y	Y	S	66	W PINE GROVE RD
3	337594	OCONEE	Curb Cuts	MIKE PRUITT	Y	Y	S	287	CROOKS FARM RD
3	337448	OCONEE	Curb Cuts	DONNIE CROOKS	Y	Y	S	417	CHRIS LANE
3	336976	OCONEE	Curb Cuts	CONNIE WILLIAMS	Y	Y	S	168	LITTLE CHOESTOE RD
3	337007	OCONEE	Curb Cuts	RAISOR DEVELOPEMENT GROUP	Y	Y	S	25	JOCASSEE LAKE RD
3	336662	OCONEE	Curb Cuts	ZJ HOUSING	Y	Y	S	202	SAFETY HARBOR
3	336673	OCONEE	Curb Cuts	RICK & LINDA MCAVOY	Y	Y	S	207	CAIN
3	335606	OCONEE	Curb Cuts	JEREMY DAVIS	Y	Y	S	66	W PINE GROVE RD
3	335606	OCONEE	Curb Cuts	DAVID HUBAY	N	Y	S	437	MULLINS FORD LANDING RD
3	335782	OCONEE	Curb Cuts	ULBRICH PRECISION FLAT WIRE	Y	Y	S	106	PLANT ROAD

# Secretary of Transportation Report

6/24/2008

Secretary of Transportation 460 Items Approved									
Cong Dist	Req.#	County	Request Type	Requestor	Meets	Approval	Type	Route	Road Name
3	334417	OCONEE	Curb Cuts	DWIGHT & CAROLYN HORTON	Y	Y	S	66	RIVER
3	330471	OCONEE	Curb Cuts	CARL HINTON	N	Y	S	99	RODGERS RD
3	306174	AIKEN	Curb Cuts	IRON MONAHAN	Y	Y	S	1572	CHUCKER CREEK RD
3	347652	AIKEN	Signage of Routes	ROGER LEDUE	Y	Y	US	1	RICHLAND AVE
3	347632	ANDERSON	Signage of Routes	HOPE	Y	Y	SC	153	SC 153
3	347668	ABBEVILLE	Signage of Routes	LYNN SOPOLOSKY	Y	Y	S	24	HORSE FARM RD
3	347680	ANDERSON	Signage of Routes	DON BOWEN	Y	Y	SC	24	SC 24
3	347423	ANDERSON	Signage of Routes	CHRIS WILKE	Y	Y	S	17	HIGHWAY 17
3	347458	ANDERSON	Signage of Routes	CHUCK DAWKINS	Y	Y	S	48	AMITY ROAD
3	347203	ANDERSON	Signage of Routes	JAMES CHRISTY	Y	Y	S	741	SADLER'S CREEK ROAD
3	347338	LAURENS	Signage of Routes	ALANA NELSON	Y	Y	S	284	BARNETT ROAD
3	346732	ANDERSON	Signage of Routes	DAVID SPITAL	Y	Y	US	76	US 76
3	345338	AIKEN	Signage of Routes	DAVE - AIKEN CO SHERIFF	Y	Y	S	1635	RED OAK DR
3	345192	AIKEN	Signage of Routes	JAMIE/ CITY OF AIKEN POLICE	Y	Y	S	380	TEAGUE ST
3	343901	ANDERSON	Signage of Routes	HOPE	Y	Y	SC	247	SC 247
3	343933	ANDERSON	Signage of Routes	HOPE	Y	Y	SC	88	SC 88
3	313919	AIKEN	Signage of Routes	SHARON HARRIS	Y	Y	S	366	PARKER DR
3	313923	AIKEN	Signage of Routes	SHARON HARRIS	Y	Y	S	145	STORM BRANCH RD
3	305483	AIKEN	Signage of Routes	MARK NOLT	Y	Y	S	45	FIVE NOTCH RD
3	300475	AIKEN	Signage of Routes	MARK NOLT	Y	Y	SC	125	ATOMIC RD
3	347725	ANDERSON	Traffic Signal	JULIE BOOZER	Y	Y	SC	8	SC 8
3	347609	LAURENS	Traffic Signal	CITY POLICE	Y	Y	SC	14	SOUTH CAROLINA HIGHWAY 14
3	347654	AIKEN	Traffic Signal	ROGER LEDUE	Y	Y	US	1	RICHLAND AVE
3	347514	ABBEVILLE	Traffic Signal	CITY BARN	Y	Y	S	335	WASHINGTON STREET
3	346208	ANDERSON	Traffic Signal	SARAH CROSBY	Y	Y	US	29	SHOCKLEY FERRY
3	347549	AIKEN	Traffic Signal	SCVP	Y	Y	SC	421	AUGUSTA RD
3	324888	AIKEN	Traffic Signal	BURNETT/TOWN POLICE DEPT	Y	Y	US	1	JEFFERSON DAVIS HWY
3	333945	ANDERSON	Pavement Markings	WILLIAM HUNNICUT	Y	Y	US	178	US 178
3	300802	AIKEN	Pavement Markings	MARK NOLT	Y	Y	SC	118	HITCHCOCK PKWY
3	300807	AIKEN	Pavement Markings	MARK NOLT	Y	Y	S	816	CHIME BELL CHURCH RD
3	300624	AIKEN	Pavement Markings	PAM SMITH	Y	Y	S	384	LION TR
4	345944	SPARTANBURG	Curb Cuts	JEFF BENNETT	Y	Y	S	946	BENNETT FARM RD
4	344547	SPARTANBURG	Curb Cuts	BLESSED HOPE BAPT. CHURCH	Y	Y	S	1372	WORKMAN AVE. @ WOODRUFF
4	341471	SPARTANBURG	Curb Cuts	MICHAEL HOLDEN	Y	Y	S	783	LITTLE MOUNTAIN CIRCLE @ INMAN & WELLFORD
4	341213	SPARTANBURG	Curb Cuts	GREENSPACE ASSOC.	Y	Y	S	64	ANDERSON MILL ROAD
4	338939	SPARTANBURG	Curb Cuts	JUANITA	Y	Y	S	82	BERRY SHOALS ROAD
4	338674	SPARTANBURG	Curb Cuts	BILLY	Y	Y	S	188	OLD BURNETT ROAD
4	338611	SPARTANBURG	Curb Cuts	TERRY JOHNSON	Y	Y	S	1078	ROGERS BRIDGE RD
4	338896	SPARTANBURG	Curb Cuts	BENNIE	Y	Y	S	474	GWINN MILL RD. @ PAULINE
4	337930	SPARTANBURG	Curb Cuts	SCHOOL DIST. SEVEN	Y	Y	S	390	DUPRE DRIVE @ SPTBG
4	336800	SPARTANBURG	Curb Cuts	STAN STANSLAGOV	Y	Y	S	211	WILKINS ROAD @ LAKE BOWEN
4	309102	SPARTANBURG	Curb Cuts	PAMELA GLENN	Y	Y	S	75	MT. LEBARON ROAD @ CAMPOBELLO
4	347699	GREENVILLE	Signage of Routes	DIANE HAMMOND	Y	Y	S	401	LADY & ORR ST
4	347718	GREENVILLE	Signage of Routes	DIANE OF GREER CPW	Y	Y	S	166	BRUSHY CREEK
4	345086	GREENVILLE	Signage of Routes	GEORGE VIDARH	Y	Y	S	752	GARDEN TERRACE
4	344734	SPARTANBURG	Signage of Routes	DEBORAH DILLARD	Y	Y	S	113	EVINS ROAD @ SPTBG
4	314408	SPARTANBURG	Signage of Routes	MARION PRICE	Y	Y	SC	14	HIGHWAY 14 @ LANDRUM & PELHAM
5	347703	KERSHAW	Curb Cuts	ALVIN V. JOHNSTON	Y	Y	S	42	PORTER ROAD
5	347764	DILLON	Curb Cuts	ANGELA WILLIAMSON	Y	Y	S	23	HARLEES BRIDGE RD./DOTHAN RD./HAYMOUNT RD./JUDGE RD.
5	346614	SUMTER	Curb Cuts	TYRONE ALBERT	Y	Y	S	43	BLACK RIVER RD
5	345113	LANCASTER	Curb Cuts	THOMAS H. FOX	Y	Y	S	67	HUBBARD DRIVE
5	341849	FLORENCE	Curb Cuts	TIMOTHY GREEN	Y	Y	S	1010	CHERRYWOOD DRIVE
5	347813	LANCASTER	Signage of Routes	SHERIFF	Y	Y	SC	160	FORT MILL HIGHWAY
5	348103	CHESTERFIELD	Signage of Routes	E-911	Y	Y	S	52	SCOTCH ROAD
5	347480	DARLINGTON	Signage of Routes	ROADS & BRIDGES	Y	Y	S	41	DOVESVILLE HWY.
5	346593	DARLINGTON	Signage of Routes	HWY PATROL DEPARTMENT	Y	Y	S	175	BETHEL RD
5	345756	CHEROKEE	Signage of Routes	VIRGINIA LOWERY	Y	Y	S	633	GOLD MINE SPRINGS ROAD
5	345514	DARLINGTON	Signage of Routes	PATROL	Y	Y	S	302	FOREST HILLS DR
5	345150	CHEROKEE	Signage of Routes	JERRY WHEAT	Y	Y	SC	11	LOYD BAKER BLVD
5	348731	DARLINGTON	Signage of Routes	MIKE MIXON	Y	Y	S	13	CENTER ROAD
5	332162	SUMTER	Signage of Routes	FRANK WAGGONER	Y	Y	SC	441	PEACH ORCHARD RD
5	326321	SUMTER	Signage of Routes	MARK MYERS	Y	Y	S	1221	SPENCER RD
5	319066	SUMTER	Signage of Routes	FRANK WAGGONER	Y	Y	S	1048	DAIS RD
5	347745	LANCASTER	Traffic Signal	STEVE WILLIS	Y	Y	SC	9	MEETING STREET
5	337001	SUMTER	Pavement Markings	CHARLES HOLMES	Y	Y	US	401	CALHOUN ST
5	348092	NEWBERRY	Guardrail	PATROL	Y	Y	I	26	I-26
5	347412	FLORENCE	Guardrail	EDDIE W/ HWY PATROL	Y	Y	I	96	INTERSTATE 95
5	347415	FLORENCE	Guardrail	EDDIE W/ HWY PATROL	Y	Y	I	96	INTERSTATE 95
5	347016	FLORENCE	Guardrail	SHERI	Y	Y	I	96	INTERSTATE 95
5	344550	FLORENCE	Guardrail	KAY W/ HWY PATROL	Y	Y	I	96	INTERSTATE 95
6	347666	COLLETON	Curb Cuts	MAPPUS CONSTRUCTION, LLC/GLENN MAPPUS	Y	Y	S	499	HAZEL STREET

# Secretary of Transportation Report

6/24/2008

Secretary of Transportation 460 Items Approved

Cong Dist	Req.#	County	Request Type	Requestor	Meets	Approval	Type	Route	Road Name
6	347712	COLLETON	Curb Cuts	MAPPUS CONSTRUCTION, LLC / GLENN MAPPUS	Y	Y	S	216	DANDRIDGE ROAD
6	347647	COLLETON	Curb Cuts	MAPPUS CONSTRUCTION, LLC / GLENN MAPPUS	Y	Y	S	499	HAZEL STREET
6	347704	COLLETON	Curb Cuts	MAPPUS CONSTRUCTION, LLC / GLENN MAPPUS	Y	Y	S	502	GLORIA STREET
6	347708	COLLETON	Curb Cuts	MAPPUS CONSTRUCTION, LLC / GLENN MAPPUS	Y	Y	S	323	AZALEA DRIVE
6	347202	CLARENDON	Curb Cuts	DATRICK PRINCE	Y	Y	S	434	FARMINGTON ROAD
6	347810	BAMBERG	Curb Cuts	MITCH JOHNSON	Y	Y	S	26	VOORHEES ROAD
6	346802	CLARENDON	Curb Cuts	HAROLD WITHERSPOON	Y	Y	S	384	MALLET ROAD
6	347006	BERKELEY	Curb Cuts	DONNA BROWN	Y	Y	S	447	SPRING GROVE ROAD
6	346818	FLORENCE	Curb Cuts	HAZARD CAMERON	Y	Y	S	1421	CASSELLMAN ROAD
6	346627	FLORENCE	Curb Cuts	JIM FLECK	Y	Y	S	1226	TWIGGS ROAD
6	346243	FLORENCE	Curb Cuts	HARRY SINGLETARY	Y	Y	S	34	
6	345855	FLORENCE	Curb Cuts	RICKY MCCUTCHEON	Y	Y	S	1241	COLIN ROAD
6	345521	FLORENCE	Curb Cuts	MARION LEE	Y	Y	S	488	LYNCH ROAD
6	344953	BERKELEY	Curb Cuts	TAMMY L. DAVIS	Y	Y	S	135	MUDVILLE ROAD
6	345046	CLARENDON	Curb Cuts	MIGUEL FLEITAS	Y	Y	S	304	COOTER CREEK ROAD
6	345066	CLARENDON	Curb Cuts	ROBERT JOHNSON	Y	Y	S	304	COOTER CREEK ROAD
6	346687	BERKELEY	Curb Cuts	KIRBY LITCHFIELD	Y	Y	S	48	BETHERA ROAD
6	345011	BERKELEY	Curb Cuts	RUDY BARTHEL	Y	Y	S	976	RED OAK CIRCLE
6	343982	BERKELEY	Curb Cuts	ALISSA MILGAN	Y	Y	S	773	MURRELL BLOCK DRIVE
6	343971	BERKELEY	Curb Cuts	CLYDE WIGFALL	Y	Y	S	536	SPIERS LANDING ROAD
6	343794	FLORENCE	Curb Cuts	JORDAN MATTHEWS	Y	Y	S	919	MIDDLECOFF ROAD
6	343479	ORANGEBURG	Curb Cuts	WAYNE HART	Y	Y	S	182	HAMPTON AVENUE (HOLLY HILL)
6	343361	BERKELEY	Curb Cuts	RICHARD E. FLOYD, JR.	Y	Y	S	171	WITHERBEE ROAD
6	343064	CLARENDON	Curb Cuts	ARNOLD BLANDING	Y	Y	S	79	SILVER ROAD
6	342527	BERKELEY	Curb Cuts	THEODORE M. PIRRO	Y	Y	S	310	HEAVEN DRIVE
6	343173	COLLETON	Curb Cuts	CAMPANION ASSOCIATES - ROGER JONES	Y	Y	S	223	GARDENIA STREET
6	343337	BAMBERG	Curb Cuts	ANGELA GLOSTER	Y	Y	S	81	BETHEL ROAD
6	343339	BAMBERG	Curb Cuts	CYNTHIA SYTHER	Y	Y	S	67	LOCUST AVENUE
6	344422	BERKELEY	Curb Cuts	STEVEN & SARAH GRANT	Y	Y	S	99	CHARITY CHURCH ROAD
6	340014	COLLETON	Curb Cuts	MITCHELL CONSTRUCTION - JIMMY FRANK	Y	Y	S	785	ANDERSON ROAD
6	338904	BERKELEY	Curb Cuts	CHRISTINA COSBY	Y	Y	S	40	HARRISTOWN ROAD
6	347765	SUMTER	Signage of Routes	MARY LOWDER	Y	Y	S	46	BELL RD
6	347884	ORANGEBURG	Signage of Routes	POOLE	Y	Y	S	155	JUMBO RD
6	347617	FLORENCE	Signage of Routes	KAY	Y	Y	US	76	PALMETTO STREET
6	347710	SUMTER	Signage of Routes	FRANK THOMPSON	Y	Y	S	1251	ILLEARY RD.
6	347523	SUMTER	Signage of Routes	BRAND BENJAMIN	Y	Y	US	378 US- 378	
6	348029	GEORGETOWN	Signage of Routes	TOM GAILEY	Y	Y	S	387	WALKER ROAD
6	347410	FLORENCE	Signage of Routes	EDDIE W/ HWY PATROL	Y	Y	S	1210	GRAHAM CIRCLE
6	347441	CHARLESTON	Signage of Routes	TOMMY LONG	Y	Y	S	6 S-RHETT AVE.	
6	348214	RICHLAND	Signage of Routes	MARY HORNSBY	Y	Y	S	90	DEVEREAUX ROAD
6	347297	FLORENCE	Signage of Routes	TERESA W/ HWY PATROL	Y	Y	S	185	MAIN STREET E
6	347414	RICHLAND	Signage of Routes	HIGHWAY DISPATCH	Y	Y	S	2234	MOTLEY RD
6	346772	FLORENCE	Signage of Routes	MACK KING	Y	Y	S	107	ALLIGATOR ROAD
6	346612	FLORENCE	Signage of Routes	HIGHWAY PATROL	Y	Y	S	38	SOUTH HILL ROAD
6	346201	BERKELEY	Signage of Routes	PHILL ERICKSON	Y	Y	S	1094	REMBERT C. DENNIS BLVD
6	345846	FLORENCE	Signage of Routes	JIMMY	Y	Y	SC	341	OLANTA HIGHWAY
6	345858	CLARENDON	Signage of Routes	PHILLIP ROBINSON	Y	Y	US	301	OLANTA HWY
6	346370	ORANGEBURG	Signage of Routes	HWY PATROL	Y	Y	I	26	
6	345616	COLLETON	Signage of Routes	HUGH MORGAN	Y	Y	S	28	BLACK CREEK RD
6	345620	COLLETON	Signage of Routes	HUGH MORGAN	Y	Y	US	17	HENDERSONVILLE HIGHWAY
6	345527	COLLETON	Signage of Routes	SCHP -DISPATCH	Y	Y	S	41	RITTER ROAD
6	345513	COLLETON	Signage of Routes	SCHP	Y	Y	S	299	KIMBRELL STREET
6	345516	COLLETON	Signage of Routes	SCHP	Y	Y	S	299	KIMBRELL STREET
6	345476	CLARENDON	Signage of Routes	SUMMERTON	Y	Y	S	26	LARRY KING HIGHWAY
6	344999	CLARENDON	Signage of Routes	DISPATCH	Y	Y	S	366	BROWN ROAD
6	344423	BERKELEY	Signage of Routes	BONNIE BAGGETT	Y	Y	S	369	JESSAMINE DRIVE
6	344270	BERKELEY	Signage of Routes	SUSAN / JAMES BOODFORD	Y	Y	SC	6	SC-6
6	344545	CLARENDON	Signage of Routes	DISPATCH	Y	Y	S	743	SHAW ROAD
6	343480	COLLETON	Signage of Routes	CORPORAL EDWARDS	Y	Y	S	68	HIERS CORNER ROAD
6	343714	ORANGEBURG	Signage of Routes	RON	Y	Y	S	678	COLEMAN AVE
6	343519	BERKELEY	Signage of Routes	MANDY NEUMANN	Y	Y	S	327	BELKNAP RD
6	343101	COLLETON	Signage of Routes	PAUL FENDER, MAYOR	Y	Y	US	21	LOWCOUNTRY HIGHWAY
6	342637	COLLETON	Signage of Routes	SCHP DISPATCH	Y	Y	I	96	INTERSTATE I-96
6	341344	COLLETON	Signage of Routes	MIKE GARRETT	Y	Y	S	119	WHITE HALL ROAD
6	340825	COLLETON	Signage of Routes	HARRY BROWN	Y	Y	S	324	JONESVILLE AVENUE
6	340804	COLLETON	Signage of Routes	SCHP - DISPATCH	Y	Y	S	66	COOLERS DAIRY ROAD
6	340972	ORANGEBURG	Signage of Routes	WITHERSPOON	Y	Y	US	301	BAMBERG HIGHWAY
6	340126	ORANGEBURG	Signage of Routes	MIKE RAST	Y	Y	S	1244	ANDREW DIBBLE STREET
6	337530	ORANGEBURG	Signage of Routes	MARY	Y	Y	S	796	WHITTAKER PKWY
6	337059	RICHLAND	Signage of Routes	MR. STEVEN LANGER	Y	Y	S	218	FONTAINE ROAD
6	336684	BERKELEY	Signage of Routes	RITA FORDBURGH	Y	Y	S	310	HEAVEN DRIVE

# Secretary of Transportation Report

6/24/2008

Secretary of Transportation 450 Items Approved									
Cong Dist	Req. #	County	Request Type	Requestor	Meets	Approval	Type	Route	Road Name
6	335624	RICHLAND	Signing of Routes	BARRETT K. SCOTT	Y	Y	S	908	FRYE RD
6	348216	FLORENCE	Traffic Signal	SCHP	Y	Y	SC	327	FRANCIS MARION ROAD
6	346609	BERKELEY	Traffic Signal	GOOSE CREEK PD	Y	Y	US	52	US 52
6	347474	RICHLAND	Traffic Signal	SCHP	Y	Y	SC	262	LEESBURG RD
6	345651	RICHLAND	Traffic Signal	SCHP	Y	Y	US	1	TWO NOTCH RD
6	346506	DORCHESTER	Traffic Signal	MIKE JACKSON	Y	Y	S	230	LADSON ROAD
6	348281	BERKELEY	Traffic Signal	BILL FLETCHER	Y	Y	US	52	US 52
6	347688	RICHLAND	Traffic Signal	SCHP	Y	Y	US	321	FAIRFIELD RD
6	346071	CHARLESTON	Traffic Signal	CHIP SOLES	Y	Y	S	20	MAIN ROAD
6	344789	RICHLAND	Traffic Signal	SCHP	Y	Y	S	1036	PARKLANE ROAD
6	346046	DORCHESTER	Traffic Signal	KENNETH MORRISON	Y	Y	US	78	EAST 5TH NORTH STREET
6	346014	BERKELEY	Traffic Signal	MARK HANES	Y	Y	US	17	NORTH HIGHWAY 17-A
6	344948	RICHLAND	Traffic Signal	SCHP	Y	Y	SC	768	SHOP RD
6	314098	RICHLAND	Traffic Signal	COLUMBIA HOUSING AUTH	Y	Y	SC	16	ROSEWOOD DR
6	337570	COLLETON	Pavement Markings	CARL MCCALL	Y	Y	US	21	LOWCOUNTRY HIGHWAY
6	306742	RICHLAND	Pavement Markings	RICK WERTS	Y	Y	US	76	MILLWOOD AVE
6	338760	GEORGETOWN	Guardrail	JOE GREENE	Y	Y	S	4	CHOPPEE ROAD

# Secretary of Transportation Report

6/24/2008

Secretary of Transportation 460 Items Not Approved										
Cong Dist	Req #	County	Request Type	Requestor	Meets	Approval	Type	Route	Road Name	Justification
1	344900	CHARLESTON	Signage of Routes	ANDY BENKE	N	N	SC	703	BEN SAWYER BLVD	ALL SIGNING WAS REVIEWED ON SC-703 HEADING TOWARDS THE BRIDGE. ALL SIGNING IS IN PLACE. NO FURTHER ACTION NECESSARY
1	337147	CHARLESTON	Signage of Routes	HELEN CLARKE	N	N	S	1667	BRAMBLE AVE.	LOCATION WAS REVIEWED AND ADDITIONAL STOP SIGNS ARE NOT JUSTIFIED BECAUSE LOCATION IS A 90 DEGREE TURN RATHER THAN AN INTERSECTION. DIRECTIONAL ARROWS ARE JUSTIFIED RATHER THAN STOP SIGNS. A TRAFFIC WORK ORDER WAS FORWARDED TO CHARLESTON MAINTENANCE FOR INSTALLATION OF SIGNS.
1	337789	BERKELEY	Signage of Routes	BILLY BUMGARDNER	N	N	S	201	PLANET ROAD	REVIEWED LOCATION AND IT IS A DIRT ROAD. THEREFORE SPEED LIMIT SHOULD NOT BE POSTED. CITIZEN WAS INFORMED THAT WE DO NOT POST SPEED LIMITS ON DIRT ROADS.
1	336675	DORCHESTER	Signage of Routes	MS. BARBARA TIMMONS	N	N	SC	166	BERLIN G. MYERS PARKWAY	INTERSECTION WAS REVIEWED AND SIGN IS ALREADY IN PLACE. NO FURTHER ACTION REQUIRED
1	331328	DORCHESTER	Signage of Routes	MR MARION C METTS	N	N	S	13	CENTRAL AVE	VOLUMES AT THE INTERSECTION WERE REVIEWED AND IT DOES NOT JUSTIFY THE INSTALLATION OF AN ALL WAY STOP PER MUTCD GUIDELINES
1	341688	CHARLESTON	Pavement Markings	RONNIE SMITH	N	N	S	1316	SUMMERALL ST.	SCDOT DOES NOT INSTALL SPEED HUMPS. MR. SMITH WAS REFERRED TO CHARLESTON COUNTY.
2	347479	LEXINGTON	Signage of Routes	BOB WALKER	N	N	S	606	BEAL MAR RD.	CHECKED THE ENTIRE ROAD AND COULD NOT FIND A SIGN DOWN
2	347227	RICHLAND	Signage of Routes	MR. THOMAS BLACK	N	N	S	2200	BLYTHEWOOD RD	SIGHT DISTANCE FROM DRIVEWAYS IS MORE THAN ADEQUATE. SIGNING IS NOT RECOMMENDED AT THIS TIME.
2	346797	HAMPTON	Signage of Routes	MAYOR OF VARNVILLE HENERY FIELDS	N	N	S	682	JUMPER STREET	SIGNS NOT NEEDED DUE TO SMALL CHURCH AND LAYOUT OF ADJOINING STREETS. INTERSECTIONS ARE CLOSE PROHIBITING SPEEDS IN AREA.
2	343391	HAMPTON	Signage of Routes	REGGIE HADWIN	N	N	S	724	MARION ST.	SIGN NOT NEEDED - DEAD END STREET-ONLY 3 HOUSES
2	336631	JASPER	Signage of Routes	PARRIS ISLAND COMMUNICATIONS	N	N	I	96	JASPER HIGHWAY	NO SIGNS ARE TO BE ERECTED ON THE I-96 MAINLINE. SIGNS ON PRIMARY ROUTES ARE TO BE INSTALLED AS DETAILED IN THE MAY 1, 2008 TO MS. CARLOTTA LUNGARO. CTS NUMBER 29017. ALL RECOMMENDED SIGNS ARE IN DISTRICT 6.
2	333465	BEAUFORT	Signage of Routes	RAY BROWN	N	N	US	21	RIBAUT RD	PEDESTRIAN PHASES WILL BE CONVERTED TO EXCLUSIVE PHASES. THEREFORE SIGNING IS NOT JUSTIFIED. SIGHT DISTANCE IS APPROPRIATE THEREFORE NO TURN ON RED SIGNING IS NOT JUSTIFIED.
2	323881	BEAUFORT	Signage of Routes	PAUL A ANDRES	N	N	S	333	BEACH CITY ROAD	DISCUSSED WITH TOWN OFFICIALS AND THEY HAVE INFORMED AIRPORT THAT SIGNS ARE NOT JUSTIFIED.
2	317009	LEXINGTON	Signage of Routes	LT CRAWFORD	N	N	S	1764	WOODBERRY RD.	SPEED STUDY REVEALED THAT 85 % OF MOTORISTS WERE TRAVELING AT OR BELOW 46 MPH. NO CHANGE TO THE EXISTING POSTED SPEED LIMIT IS RECOMMENDED AT THIS TIME.
2	317103	LEXINGTON	Signage of Routes	MISSY WILSON	N	N	S	51	AMICKS FERRY RD.	THE AVERAGE SPEED OF VEHICLES ON AMICKS FERRY ROAD WAS 51 MPH. WHILE THE 85TH PERCENTILE SPEED WAS 54 MPH. THE 50 MPH SPEED LIMIT IS APPROPRIATE BASED ON THE RESULTS OF THE STUDY AND THE ROAD CONDITIONS. AND NO CHANGES ARE RECOMMENDED AT THIS TIME.
2	315952	LEXINGTON	Signage of Routes	JANNA RANKIN	N	N	S	625	OLD CHARLESTON RD.	RESIDENT WAS UNABLE TO BE REACHED (NO ANSWERING MACHINE). UNABLE TO VERIFY INTENT AND LOCATION OF THE CROSSING
2	313032	RICHLAND	Signage of Routes	ANNE WHITE	N	N	S	151	DECKER BLVD.	HAVE EXISTING SIGN ON WESTBOUND DECKER NO ADDITIONAL SIGNS ARE RECOMMENDED.
2	311801	LEXINGTON	Signage of Routes	DAPHNE HICKEY	N	N	S	1722	HENBET RD.	THREE-WAY STOP CONTROL NOT RECOMMENDED LETTER SENT TO MS. HICKEY.
2	310932	AIKEN	Signage of Routes	LORRAINE DILLON	N	N	S	1857	RAMBLEWOOD RD	WORK REQUEST IS FOR THE COUNTY PORTION OF RAMBLEWOOD RD.

## Secretary of Transportation Report

6/24/2008

Secretary of Transportation 450 Items Not Approved										
Cong Dist	Req.#	County	Request Type	Requestor	Meets	Approval	Type	Route	Road Name	Justification
2	345952	LEXINGTON	Traffic Signal	MARY RUSSELL	N	N	S	168	EMANUAL CHURCH ROAD	BASED ON THE RESULTS OF A PREVIOUS STUDY, THE TRAFFIC VOLUMES ARE APPROACHING THOSE THAT WOULD WARRANT THE INSTALLATION OF A TRAFFIC SIGNAL. HOWEVER IN ORDER TO FUNCTION ADEQUATELY, LEFT TURN LANES WOULD BE NEEDED BEFORE A TRAFFIC SIGNAL COULD FUNCTION APPROPRIATELY. WE HAVE REQUESTED THAT THE COLUMBIA AREA TRANSPORTATION STUDY (COATS) AND THE LEXINGTON COUNTY TRANSPORTATION COMMITTEE TO CONSIDER PROVIDING FUNDING FOR TURN LANES TO PREPARE FOR THE INSTALLATION OF A TRAFFIC SIGNAL. IF TURN LANES CAN BE CONSTRUCTED AT THIS LOCATION, FURTHER CONSIDERATION COULD BE GIVEN TO THE INSTALLATION OF A TRAFFIC SIGNAL.
2	345903	LEXINGTON	Traffic Signal	SANDY BURROUGHS	N	N	S	36	ST ANDREWS ROAD	NO PROBLEM FOUND.
2	346551	LEXINGTON	Traffic Signal	SCHP	N	N	S	204	PISGAH CHURCH ROAD	WORKING UPON ARRIVAL
2	335995	LEXINGTON	Traffic Signal	AURIE RICHARDSON	N	N	S	70	OLD TWO NOTCH	BASED ON THE RESULTS OF A RECENT STUDY, TRAFFIC VOLUMES AT THE INTERSECTION ARE APPROACHING THOSE THAT WOULD WARRANT THE INSTALLATION OF A TRAFFIC SIGNAL. HOWEVER, IN ORDER TO FUNCTION ADEQUATELY, LEFT TURN LANES ARE NEEDED ON EACH APPROACH TO THE INTERSECTION BEFORE A TRAFFIC SIGNAL COULD BE INSTALLED. SCOT DOES NOT CURRENTLY HAVE THE NECESSARY FUNDING FOR THE CONSTRUCTION OF THE LEFT TURN LANES. THEREFORE, WE HAVE REQUESTED THAT THE COLUMBIA AREA TRANSPORTATION STUDY COMMITTEE (COATS) AND THE LEXINGTON COUNTY TRANSPORTATION COMMITTEE CONSIDER PROVIDING FUNDING FOR A PROJECT AT THIS LOCATION. IF LEFT TURN LANES ARE CONSTRUCTED AT THIS INTERSECTION, FURTHER CONSIDERATION CAN BE GIVEN TO THE INSTALLATION OF A TRAFFIC SIGNAL.
2	331061	BEAUFORT	Traffic Signal	CHIEF J.P. DOWLING	N	N	US	21	RIBAUT RD	POLICY FOR PLACING STROBES IN TRAFFIC SIGNAL IS BEING REVIEWED. WE ARE NOT PRESENTLY PLACING STROBES.
2	315950	LEXINGTON	Traffic Signal	STEVE WILSON	N	N	US	1	AUGUSTA RD	SIGNAL WORKING WITHIN SYSTEM AS DESIGNED
2	313781	RICHLAND	Traffic Signal	DONNA TUCKER	N	N	SC	215	MONTICELLO RD	OBSERVED NO PROBLEM WITH SIGNAL OPERATION. SIGNAL WORKING AS DESIGNED WITH VEHICULAR DEMAND.
2	313166	RICHLAND	Traffic Signal	RIVERS	N	N	S	151	DECKER BLVD.	SIGNAL OPERATING AS DESIGNED WITHIN THE SYSTEM
2	311962	LEXINGTON	Traffic Signal	RICHARD HOOK	N	N	US	378	SUNSET BLVD.	NOT RECOMMENDED AT THIS TIME. THERE IS NO SEPARATE TURN LANE.
2	309348	RICHLAND	Traffic Signal	JIM BREZNAY	N	N	S	52	CLEMSON RD	COORDINATION TIME CLOCK HAD DRIFTED. WAS RESET AND ALL IS WORKING AS DESIGNED.
2	304995	RICHLAND	Traffic Signal	CPT. YOUNG	N	N	SC	60	LAKE MURRAY BLVD	BASED ON THE RESULTS OF OUR STUDY, NO ADDITIONAL SIGNAL PHASING IS RECOMMENDED ON THIS APPROACH TO THE INTERSECTION. THE STUDY REVEALED THE MAJORITY OF THE LEFT TURN MOTORISTS WERE ABLE TO TURN DURING THE FIRST SIGNAL CYCLE AND THE LEFT TURN ACCIDENTS STATISTICS ARE LOW AT THIS LOCATION AND WOULD NOT WARRANT LEFT TURN SIGNAL PHASING ON AN ACCIDENT BASIS ALONE.
2	299800	RICHLAND	Traffic Signal	ROBERT LPTAK	N	N	US	1	TWO NOTCH RD	NO CHANGES RECOMMENDED IN THE TRAFFIC CONTROL AT THIS TIME.
2	341301	RICHLAND	Pavement Markings	JAMES COMBS	N	N	US	21	NORTH MAIN ST	WORK ALREADY DONE BY THE CITY OF COLUMBIA.
2	336734	LEXINGTON	Pavement Markings	CHIEF GARDNER	N	N	US	178	FAIRVIEW ROAD	PASSING ZONES WERE EVALUATED. ENGINEERS DETERMINED THAT NO REVISIONS WERE NEEDED.
2	317118	LEXINGTON	Guardrail	REX ATKINS	N	N	S	1209	FAIRLANE DR.	DREW HOLDEN TALK TO REX ATKINS WITH WEST COLUMBIA AND THEY ARE GOING TO RELOCATE THE FIRE HYDRANT.

# Secretary of Transportation Report

6/24/2008

Secretary of Transportation 460 Items Not Approved										
Cong Dist	Req #	County	Request Type	Requestor	Meets	Approval	Type	Route	Road Name	Justification
3	343010	ANDERSON	Curb Cuts	MAYOR LOLLIS MEYERS	N	N	S	381	E HAMPTON ST.	WILL BE REPAIRED UNDER CONCRETE CONTRACT
3	343026	ANDERSON	Curb Cuts	MAYOR LOLLIS MEYERS	N	N	S	381	E HAMPTON ST.	WILL BE REPAIRED UNDER CONCRETE CONTRACT
3	341141	OCONEE	Curb Cuts	OCONEE COUNTY HABITAT FOR HUMAINTY	N	N	S	398	PUMPHOUSE	BARBARA HAS DETERMINED THAT THIS ENTRANCE *****DOES NOT*****MEET THE REQUIREMENTS SET IN THE ARMS// SD=161' WEST// SD=197' EAST// 25MPH// MEET WITH ED NICHOLS 4/21/08// THIS IS THE BEST LOCATION FOR ENTRANCE// TO FILL OUT NSDF ALONG WITH PERMIT 537-58028//
3	309029	AIKEN	Signage of Routes	LAWRENCE LANGSTON	N	N	SC	125	ATOMIC RD	AIKEN COUNTY HAS EMPLOYED AN ENGINEERING FIRM THAT IS CURRENTLY IN THE PROCESS OF PERFORMING A TRAFFIC STUDY TO ASSESS THE NEEDS FOR ROADWAY IMPROVEMENTS THE STATE HIGHWAY COMMISSION APPROVED THE INSTALLATION OF A TRAFFIC SIGNAL AT THE INTERSECTION OF OLD JACKSON HIGHWAY AND SHERIDAN DRIVE/KIMBERLY CLARK ENTRANCE. HOWEVER, THE COMMISSION DECIDED THAT SINCE THIS TRAFFIC SIGNAL WOULD PRIMARILY SERVE THE PRIVATE DEVELOPMENT, KIMBERLY CLARK, IT WOULD BE THE RESPONSIBILITY OF KIMBERLY CLARK TO HAVE THE TRAFFIC SIGNAL DESIGNED AND INSTALLED.
3	309149	AIKEN	Traffic Signal	MARY RICHEY	N	N	US	1	JEFFERSON DAVIS HWY	BASED ON THE RESULTS OF OUR STUDY, NO CHANGES ARE RECOMMENDED IN THE EXISTING TRAFFIC CONTROL AT THIS TIME. THE STUDY REVEALED THAT ALL OF THE LEFT TURN MOTORISTS WERE ABLE TO MAKE THEIR TURN WITHIN ONE SIGNAL CYCLE.
3	300284	AIKEN	Traffic Signal	DAVID LARSEN	N	N	US	25	GEORGIA AVE	NO CHANGES RECOMMENDED. LOW VOLUME AND MAJORITY OF THE LEFT TURN MOTORISTS WERE ABLE TO MAKE THEIR TURN WITHIN ONE SIGNAL CYCLE.
3	297894	AIKEN	Traffic Signal	DAVID LARSEN	N	N	US	25	GEORGIA AVE	NO CHANGES RECOMMENDED. LOW VOLUME AND MAJORITY OF LEFT TURN MOTORISTS WERE ABLE TO MAKE THERE TURN WITHIN ONE SIGNAL CYCLE.
4	337473	SPARTANBURG	Curb Cuts	G R LINTON	N	N	S	1734	RANDOLPH AVE. @ LANDRUM	RESIDENT ALREADY HAS DRIVE. WANTS TO MOVE DRIVE AND WHERE HE WANTS TO MOVE IT. HAS INADEQUATE SIGHT DISTANCE. WHEN I CALLED HIM AND EXPLAINED, HE BECAME ANGRY AND SAID FORGET IT.
5	346084	NEWBERRY	Curb Cuts	STEWART SMITH	N	N	S	620	HOLLEY CIRCLE	MET WITH MR. DUKES. 5-21-08 INFORMED HIM THAT THE OWNER OF THE RESIDENCE WILL HAVE TO PUT IN FOR THE D/W. OR THAT THE BUILDER COULD PUT IT IN UNDER INCROUCHMENT PERMIT. THE SELL OF THE HOUSE HAS NOT BEEN FINALIZED AT THIS TIME.
5	345178	YORK	Curb Cuts	CITY OF ROCK HILL/ DAVID DICKSON	Y	N	S	292	HARDIN	MEETS MAINTENANCE OBJECTIVES ONLY 1 DRIVE IS DETAILED. THEREFORE ONLY ONE DRIVE OF THE 3 MEETS REQUIREMENTS AND CAN BE APPROVED AT THIS TIME.
5	347111	LEE	Signage of Routes	TROY SANTOSCOY	N	N	S	59	COUSAR STREET	WE CANNOT APPROVE REQUEST TO ERECT DIRECTIONAL SIGNS WITHIN THE DEPARTMENT RIGHT OF WAY. HOWEVER, MR. SANTOSCOY, MAY WISH TO PURSUE PLACING THESE SIGNS AT A SUITABLE LOCATION OFF THE HIGHWAY RIGHT OF WAY/UNDER AN OUTDOOR ADVERTISING PERMIT.
5	345757	CHEROKEE	Signage of Routes	VIRGINIA LOWERY	N	N	S	41	BEECH STREET	RECOMMEND DO NOT INSTALL SIDE ROAD SIGN DUE TO ROAD BEING IN CLOSE PROXIMITY TO OTHER INTERSECTIONS ON OPPOSITE SIDE OF ROAD. ALSO INCOMING ROAD IN QUESTION IS IN CLOSE PROXIMITY TO A BRIDGE THAT HAS SIGNS WITH WEIGHT RESTRICTIONS LIMITING AREA TO PLACE SIGN. POSTED SPEED IS 35 MPH AND THE INTERSECTION IN QUESTION IS IN A CURVE WITH A 25 MPH ADVISORY PLATE. IF THE POSTED SPEED AND ADVISORY SPEED ARE FOLLOWED I SEE NO NEED FOR ADDITIONAL SIGNS.

# Secretary of Transportation Report

6/24/2008

Secretary of Transportation 450 Items Not Approved											
Cong Dist	Req.#	County	Request Type	Requestor	Meets	Approval	Type	Route	Road Name	Justification	
5	338407	CHEROKEE	Signage of Routes	RANDY FOWLER	N	N	S	77	OLD STAGE RD.	THERE ARE NO SIGNS DAMAGED OR MISSING SIGNS ARE IN PLACE FOR 860	
5	307529	KERSHAW	Pavement Markings	THOMAS O. CALHOUN	N	N	US	521	BROAD ST. (CAMDEN)	UNDER ADA STANDARDS HANDICAPPED ACCESSIBLE PARKING SPACES FOR CARS MUST HAVE AT LEAST A 60-INCH-WIDE ACCESS AISLE LOCATED ADJACENT TO THE DESIGNATED PARKING SPACE THE SUBJECT PARKING STALL IS LOCATED ADJACENT TO THE TRAVEL WAY OF BROAD STREET AND DOES NOT PROVIDE A SAFE AREA FOR A PERSON USING A WHEELCHAIR TO ENTER OR EXIT A VEHICLE. THEREFORE, IT IS RECOMMENDED THAT THE CITY REMOVE THIS PARKING STALL.	
6	347401	ORANGEBURG	Curb Cuts	EARL RILEY	N	N	S	1165	BROOKDALE DRIVE	DRIVEWAY REQUESTED BY BUILDER.	
6	347249	ORANGEBURG	Curb Cuts	KATHERYN H. SINEATH	N	N	S	90	CORDOVA RD	HILDA DR. IS A COUNTY MAINTAINED ROAD. CAN NOT INSTALL DRIVE	
6	345048	FLORENCE	Curb Cuts	MORRIS ANDERSON	N	N	S	1605	BLITZGEL DRIVE	THIS IS A DUPLICATE WORK REQUEST TO REQUEST NUMBER 345470, WHICH HAS PREVIOUSLY BEEN ASSESSED AND ROUTED TO THE CREW FOR COMPLETION. AS A RESULT, WE ARE NOT APPROVING THIS REQUEST BECAUSE THE OTHER REQUEST HAS BEEN APPROVED.	
6	343800	CLARENDON	Curb Cuts	JOSEPH KING JR.	N	N	S	30	SOUTH CHURCH STREET	DOES NOT MEET CRITERIA NO WORK TO BE DONE	
6	342397	ORANGEBURG	Curb Cuts	VIVIAN RICHARDSON	N	N	S	1230	STATE COURT	DRIVEWAYS ARE FOR RENTAL PROPERTY AND NOT FOR PRIMARY RESIDENCE.	
6	339869	MARION	Curb Cuts	FITZROY & LILLY SIMON	N	N	S	560	FOXBORO ROAD	PROPERTY OWNER WAS GOING TO PLACE A MOBILE HOME ON LOT. DUE TO RESTRICTIONS, CHANGED MIND. CENTURY REALTY HAS PROPERTY FOR SALE. WILL NOT INSTALL AT PRESENT TIME	
6	339877	MARION	Curb Cuts	GENEVA BULLARD	N	N	S	560	FOXBORO ROAD	PROPERTY OWNER TURNED PROPERTY OVER TO CENTURY REALTY DUE TO RESTRICTIONS ON MOBILE HOMES. WILL NOT INSTALL DRIVE AT THIS TIME	
6	331896	CLARENDON	Curb Cuts	NORMAN HARVIN	N	N	S	108	ETHAN STONE ROAD	DOES NOT MEET CRITERIA NEED TO NOTIFY PROPERTY OWNER	
6	345814	FLORENCE	Signage of Routes	JOANN HOLT	N	N	S	588	THIRD LOOP ROAD (S-588 AND S-903)	THE RELOCATION OF STOP CONTROL FROM S-588 (THIRD LOOP) TO S-587 (BELLEVUE) IS NOT RECOMMENDED BASED ON ROADWAY ALIGNMENT AND SUPERELEVATION. THE EXISTING "CURVE" SIGNS WILL BE REPLACED WITH THE APPROPRIATE "TURN" SIGNS. SEE LETTER DATED 6-5-08 (5587&5588(6-08)).	
6	343452	FLORENCE	Signage of Routes	MARILYN BROWN	N	N	S	1613	MEGAN ROAD	EXPLAINED TO MRS. BROWN THAT WE DID NOT PUT UP COW SIGNS. EXPLAINED TO HER IF SHE WAS CROSSING COWS ACROSS THE ROAD, WHICH SHE IS NOT, THEN WE COULD GET HER SOME TEMPORARY SIGNS TO PUT UP WHILE THEY ARE CROSSING THE COWS ACROSS THE ROAD. PER MIKE BETHEA	
6	343741	GEORGETOWN	Signage of Routes	SHAWN ELLIOTT	N	N	S	564	PLUM LANE	STREET IS TOO SHORT TO POST A SPEED LIMIT. MOSTLY LOCAL TRAFFIC. RECOMMEND INSTALLING TURN WARNING SIGNS WITH 10 MPH SPEED PLATES ON TURN IN ROAD. THIS WILL BE SENT BY MEMO TO COUNTY. SEE MEMO DATED 6-10-08.	

# Secretary of Transportation Report

6/24/2008

Secretary of Transportation 460 Items Not Approved											
Cong Dist	Req.#	County	Request Type	Requestor	Meets	Approval	Type	Route	Road Name	Justification	
6	333390	CHARLESTON	Signage of Routes	LILLIE SMALLS	N	N	S	1963	PETERSFIELD ROAD	PETERS FIELD COMMUNITY COULD NOT BE LOCATED ON ANY MAP. MS. SMALLS WAS INFORMED OF OUR STANDARD PRACTICE THAT COMMUNITY SIGNS ARE NOT INSTALLED UNLESS COMMUNITY IS SHOWN ON A MAP.	
6	329826	FLORENCE	Signage of Routes	DONALD ROGERS	N	N	US	52	US 52 HIGHWAY	TRAFFIC CONTROLS ARE CONSIDERED APPROPRIATE. AND ADDITIONAL MEASURES ARE NOT RECOMMENDED AT THIS TIME. A "WRONG WAY" SIGN THAT IS MISSING WILL BE REPLACED. SEE LETTER DATED 6-10-08 [US52&US378(6-08)].	
6	314804	ORANGEBURG	Signage of Routes	SENATOR GROOMS	N	N	I	26		NO SIGNS WERE RECOMMENDED.	
6	309652	FLORENCE	Signage of Routes	WESLEY TAZEN	N	N	US	378	MYRTLE BEACH HIGHWAY	ROAD IS STRAIGHT WITH GOOD SIGHT DISTANCES. DO NOT RECOMMEND SIGNS.	
6	296722	RICHLAND	Signage of Routes	JOHN HAREDEE	N	N	S	243	KEY RD	THIS PORTION ON KEY ROAD REMOVED FROM STATE ROAD SYTEM AND TURNED OVER TO THE CITY OF COLUMBIA.	
6	348288	DORCHESTER	Traffic Signal	HWY PATROL	N	N	SC	166	BACON BRIDGE ROAD	OBSERVED INTERSECTION, NO PROBLEM NOTED	
6	348305	BERKELEY	Traffic Signal	HWY PATROL	N	N	I	26	I-26	OBSERVED INTERSECTION, CHECKED TIMING AND LOOPS - NO PROBLEM NOTED	
6	346999	DORCHESTER	Traffic Signal	LARRY NICODIN	N	N	US	17	NORTH MAIN STREET	OBSERVED INTERSECTION, NO PROBLEM FOUND, ALL LIGHTS OPERATIONAL	
6	346607	BERKELEY	Traffic Signal	WAYNE SMITH	N	N	I	26	I-26	OBSERVED INTERSECTION, NO PROBLEM NOTED	
6	348240	CHARLESTON	Traffic Signal	TOM GILFILLIN	N	N	SC	7	COSGROVE AVENUE	OBSERVED INTERSECTION - NO PROBLEM FOUND	
6	346267	DORCHESTER	Traffic Signal	FAYE SMITH	N	N	US	17	NORTH MAIN STREET	OBSERVED INTERSECTION, PHASE 5 LOOPS ARE CUT BACK LOOPS - NO PROBLEM NOTED	
6	346218	DORCHESTER	Traffic Signal	RUSS CORNETTE	N	N	US	17	MAIN STREET	OBSERVED INTERSECTION, LEFT TURN SIGNALS WORKING - NO PROBLEM NOTED	
6	346035	DORCHESTER	Traffic Signal	HWY PATROL	N	N	US	78	WEST 5TH NORTH STREET	CHECKED VEHICLE DETECTORS AND CONTROLLER TIMING. RESET CONTROLLER CLOCK AND NO OTHER PROBLEMS NOTED.	
6	346009	BERKELEY	Traffic Signal	PAMELA HAND	N	N	US	17	US-17 ALT	OBSERVED INTERSECTION, ALL TIMING AND COORDINATION WAS CORRECT - NO PROBLEM NOTED	
6	314241	RICHLAND	Traffic Signal	GOODWIN	N	N	SC	262	LEESBURG ROAD	CHECKED LOOP OPERATION AND WORKING TO PLAN	

# Secretary of Transportation Report

6/24/2008

Secretary of Transportation 460 Items Pending

Cong Dist	Req #	County	Request Type	Requestor	Meets	Approval	Type	Route	Road Name	Status
1	320227	BERKELEY	Curb Cuts	WHIPPOORWILL FOREST LLC			S	398	LAW AVE	UNDER INVESTIGATION
1	320230	BERKELEY	Curb Cuts	WHIPPOORWILL FOREST LLC			S		S-8-510	UNDER INVESTIGATION
1	318063	BERKELEY	Curb Cuts	JEFF NICHOLS			S	291	LONGRIDGE ROAD	UNDER INVESTIGATION
1	315242	DORCHESTER	Curb Cuts	KENNETH WILSON			S	187	BRYANT STREET	UNDER INVESTIGATION
1	315660	DORCHESTER	Curb Cuts	MARVIN BENFORD	Y	P	S	58	BUTTERNUT ROAD	UNDER INVESTIGATION
1	337964	CHARLESTON	Curb Cuts	RENNEE R. BROCKINGTON/LADSON PARKWAY LLC			S	1120	JAMISON ROAD	UNDER INVESTIGATION
1	311989	CHARLESTON	Curb Cuts	FRANZ MEIER			S	542	OTRANTO ROAD	UNDER INVESTIGATION
1	310671	DORCHESTER	Curb Cuts	RICHARD TREVLIN/CONTI	N	P	S	22	ORANGEBURG ROAD	UNDER INVESTIGATION
1	303820	BERKELEY	Curb Cuts	TIFFANY WAYMYERS	N	P	S	1119	LEISURE DRIVE	UNDER INVESTIGATION
1	296378	BERKELEY	Curb Cuts	JESSCO HOMES	N	P	S	775	NELLO DRIVE	UNDER INVESTIGATION
1	296606	DORCHESTER	Curb Cuts	NORMAN BOATWRIGHT	N		S	66	RICHARDSON AVE.	UNDER INVESTIGATION
1	296636	DORCHESTER	Curb Cuts	NORMAN BOATWRIGHT	N		S	59	PARSON ROAD	UNDER INVESTIGATION
1	297720	BERKELEY	Curb Cuts	JEFF BETCHER	N	P	S	16	JEDBURG ROAD	UNDER INVESTIGATION
1	347230	CHARLESTON	Signage of Routes	THOMAS BUCKHANNON			SC	703	PALM BLVD	UNDER INVESTIGATION
1	346872	CHARLESTON	Signage of Routes	MS. POWELL			US	17	HWY 17 NORTH	UNDER INVESTIGATION
1	346839	CHARLESTON	Signage of Routes	MR JOHN LOEFFLER			S	881	LINCOLNVILLE ROAD	UNDER INVESTIGATION
1	344943	CHARLESTON	Signage of Routes	MRS N.E. COOPER			S	2385	MIDVALE RD	UNDER INVESTIGATION
1	344896	BERKELEY	Signage of Routes	LOUIS WEEKS			S	62	COLLEGE PARK RD.	UNDER INVESTIGATION
1	344397	CHARLESTON	Signage of Routes	REP ROBERT L. BROWN			US	17	HWY 17	UNDER INVESTIGATION
1	344369	CHARLESTON	Signage of Routes	REP ROBERT L. BROWN			SC	171	FOLLY ROAD	UNDER INVESTIGATION
1	343552	DORCHESTER	Signage of Routes	MICHELLE BAKER			S	544	LONGLEAF DRIVE	UNDER INVESTIGATION
1	342177	BERKELEY	Signage of Routes	JULIA TAYLOR			S	357	GALLARD ROAD	UNDER INVESTIGATION
1	342172	CHARLESTON	Signage of Routes	NANCY PELLATT			S	98	GUERRENS BRIDGE ROAD	UNDER INVESTIGATION
1	342184	CHARLESTON	Signage of Routes	ELAINE ELLINGTON			S	75	ASHLEY PHOSPHATE	UNDER INVESTIGATION
1	340762	CHARLESTON	Signage of Routes	JOANN PAYNE	Y	P	SC	166	SC 166	UNDER INVESTIGATION
1	339563	DORCHESTER	Signage of Routes	RUSS CORNETTE			S	13	CEDAR STREET	UNDER INVESTIGATION
1	339566	DORCHESTER	Signage of Routes	RUSS CORNETTE			S	65	RICHARDSON AVE.	UNDER INVESTIGATION
1	339570	DORCHESTER	Signage of Routes	RUSS CORNETTE			US	17	MAIN STREET	UNDER INVESTIGATION
1	339576	CHARLESTON	Signage of Routes	SC HWY PATROL	Y	P	I	26	I-26	UNDER INVESTIGATION
1	340706	CHARLESTON	Signage of Routes	DIANE SABRA			S	1028	HARBORVIEW	UNDER INVESTIGATION
1	339554	CHARLESTON	Signage of Routes	MR. TAMM HAYES			S	1814	LIEBEN ROAD	UNDER INVESTIGATION
1	337927	CHARLESTON	Signage of Routes	CCSO	Y	P	SC	166	SC 166	UNDER INVESTIGATION
1	337806	DORCHESTER	Signage of Routes	MS. DONNA MOORE			S	410	STRATTON DRIVE	UNDER INVESTIGATION
1	337830	CHARLESTON	Signage of Routes	RAY PATERIA	Y	P	US	17	US 17	UNDER INVESTIGATION
1	337163	BERKELEY	Signage of Routes	MR SHON RAINFORD			I	26	INTERSTATE	UNDER INVESTIGATION
1	336873	CHARLESTON	Signage of Routes	MS KESSELING	Y	P	I	26	I-26	UNDER INVESTIGATION
1	336962	DORCHESTER	Signage of Routes	T. WALSH			S	58	BUTTERNUT ROAD	UNDER INVESTIGATION
1	337117	CHARLESTON	Signage of Routes	MR CURTIS COVINGTON						UNDER INVESTIGATION
1	335650	CHARLESTON	Signage of Routes	DENNIS TONEY	Y	P	S	20	MAPN ROAD	UNDER INVESTIGATION
1	334566	CHARLESTON	Signage of Routes	JEREMY D. READ			S	389	FT. LAMAR ROAD	UNDER INVESTIGATION
1	330496	CHARLESTON	Signage of Routes	NORM EVERLY	Y	P	S	1028	HARBORVIEW ROAD	UNDER INVESTIGATION
1	328917	CHARLESTON	Signage of Routes	SALLY BLAIR WHITE	Y	P	S	2243	PONDVIEW ROAD	UNDER INVESTIGATION
1	326307	CHARLESTON	Signage of Routes	W.G. MEGGETT	Y	P	S	94	FT. JOHNSON ROAD	UNDER INVESTIGATION
1	326634	CHARLESTON	Signage of Routes	BRAD MORRISON			US	17	US 17	UNDER INVESTIGATION
1	326469	CHARLESTON	Signage of Routes	AGDON HAMLIN	Y	P	S	51	RIFLE RANGE ROAD	UNDER INVESTIGATION
1	326003	CHARLESTON	Signage of Routes	SCOTT FENNELL						UNDER INVESTIGATION
1	325546	CHARLESTON	Signage of Routes	GARY LEE	Y	P	SC	7	SAM RITTENBURG	UNDER INVESTIGATION
1	315195	GEORGETOWN	Signage of Routes	ELLEN DONKLE	Y	P	US	17	OCEAN HIGHWAY	UNDER INVESTIGATION
1	309326	CHARLESTON	Signage of Routes	JOHN KNOTT			I	26	I-26	UNDER INVESTIGATION
1	347275	BERKELEY	Traffic Signal	SHANNON COOPER			US	176	ST. JAMES AVE.	UNDER INVESTIGATION
1	346750	BERKELEY	Traffic Signal	REP. UMPHLETT			US	17	US-17 ALT	UNDER INVESTIGATION
1	345049	HORRY	Traffic Signal	MARGARET WAGNER		P	US	17	HWY 17 BUS 2680	UNDER INVESTIGATION
1	345051	HORRY	Traffic Signal	MARGARET WAGNER		P	US	17	HWY 17 BUS 2680	UNDER INVESTIGATION
1	343876	BERKELEY	Traffic Signal	STEVE PRICE - CITY OF GOOSE CREEK			S	529	LIBERTY HALL ROAD	UNDER INVESTIGATION
1	339637	DORCHESTER	Traffic Signal	ANTHONY KING			SC	62	BERLIN J. MYERS	UNDER INVESTIGATION
1	339581	BERKELEY	Traffic Signal	STEVE BENTON			S	207	EAST 3RD NORTH STREET	UNDER INVESTIGATION
1	336692	DORCHESTER	Traffic Signal	MS. BARBARA TIMMONS		P	S	97	LONG POINT ROAD	UNDER INVESTIGATION
1	323865	CHARLESTON	Traffic Signal	JAMES WARE		P	S	791	OLD HIGHWAY 52	UNDER INVESTIGATION
1	320064	BERKELEY	Traffic Signal	DAVID DICKERSON	N	P	S	61	ASHLEY RIVER ROAD	UNDER INVESTIGATION
1	317933	CHARLESTON	Traffic Signal	MICHAEL MATHIS	Y	P	SC	669		UNDER INVESTIGATION
1	344070	CHARLESTON	Pavement Markings	ROBERT SOMMERVILLE			S	553	COMING ST.	UNDER INVESTIGATION
1	344071	CHARLESTON	Pavement Markings	ROBERT SOMMERVILLE			S	106		UNDER INVESTIGATION
1	344072	CHARLESTON	Pavement Markings	ROBERT SOMMERVILLE			S	64	WEST CAROLINA AVENUE	UNDER INVESTIGATION
1	343665	DORCHESTER	Pavement Markings	MS. DOROTHY MCGILL			S	75	ASHLEY PHOSPHATE	UNDER INVESTIGATION
1	339788	CHARLESTON	Pavement Markings	ANTHONY KING			S	2130		UNDER INVESTIGATION
1	339583	CHARLESTON	Pavement Markings	ROBERT SOMERVILLE			S	2088	NEEDLERUSH PARKWAY	UNDER INVESTIGATION
1	337561	CHARLESTON	Pavement Markings	STEVE CARRON			S	281	HOLLYWOOD DRIVE	UNDER INVESTIGATION
1	337155	BERKELEY	Pavement Markings	MANDY ARD		P	S	58	BUTTERNUT ROAD	UNDER INVESTIGATION
1	336966	DORCHESTER	Pavement Markings	T. WALSH			S	76	LADSON RD	UNDER INVESTIGATION
1	337114	CHARLESTON	Pavement Markings	MS. EUNICE HOUGE			S			UNDER INVESTIGATION

## Secretary of Transportation Report

6/24/2008

Secretary of Transportation 460 Items Pending										
Cong Dist	Reg #	County	Request Type	Requestor	Meets	Approval	Type	Route	Road Name	Status
1	326726	CHARLESTON	Pavement Markings	BRAD MORRISON		P	US	17	US 17	UNDER INVESTIGATION
1	347567	CHARLESTON	Pavement Markings	RUSTY LAMEO			S	20	BOHICKET ROAD	UNDER INVESTIGATION
2	316366	RICHLAND	Enhancement Projects	CENSUS BUREAU			S	171	PARK ST	UNDER INVESTIGATION
2	312844	BEAUFORT	Enhancement Projects	MR. JAMES T. BOTWICK		P	US	278	WILLIAM HILTON PARKWAY	UNDER INVESTIGATION
2	347621	RICHLAND	Curb Cuts	SENECA TRADING COMPANY - WK DICKSON			S	33	TRENHOLM RD	UNDER INVESTIGATION
2	347424	LEXINGTON	Curb Cuts	CHAD OR HEATHER DICKERT	N	P	S	878	INDIAN FORK RD.	UNDER INVESTIGATION
2	347186	RICHLAND	Curb Cuts	MARK SATTERWHITE			S	154	CASSINA RD	UNDER INVESTIGATION
2	346640	JASPER	Curb Cuts	ROBIN E. KNIBB	N	P	S	87	POSSUM CORNER ROAD	UNDER INVESTIGATION
2	346628	JASPER	Curb Cuts	STEPHAN ASHBY	N	P	S	37	KRESS RD.	UNDER INVESTIGATION
2	346242	BEAUFORT	Curb Cuts	DORETHA STEED			S	170	WARSAW ISLAND ROAD	UNDER INVESTIGATION
2	344963	RICHLAND	Curb Cuts	PB & E LLC C/O WK DICKSON & CO., INC.	Y		S	1834	NORTH SPRINGS ROAD	UNDER INVESTIGATION
2	344626	BEAUFORT	Curb Cuts	WARREN COOLER III			S	392	AZALEA DR	UNDER INVESTIGATION
2	344279	JASPER	Curb Cuts	ROBIN E. KNIBB			S	87	FIRETOWER ROAD	UNDER INVESTIGATION
2	342750	LEXINGTON	Curb Cuts	SPRINGHILL DEVELOPMENT, LLC / PHIL MIMS	Y	P	S	113	SPRING HILL RD.	UNDER INVESTIGATION
2	342556	RICHLAND	Curb Cuts	JAY KLINE			S	985	LAKE SHORE DRIVE	UNDER INVESTIGATION
2	342509	LEXINGTON	Curb Cuts	MICHAEL GRECU	Y	P	S	70	TWO NOTCH RD	UNDER INVESTIGATION
2	341677	LEXINGTON	Curb Cuts	JOHN FECHTEL	Y	P	S	625	OLD CHARLESTON RD	UNDER INVESTIGATION
2	341287	AIKEN	Curb Cuts	MRS DIANE SIMPKINS	Y	P	S	176	ABBEVILLE AVE	UNDER INVESTIGATION
2	340601	JASPER	Curb Cuts	GABRIEL ALMEIDA	N	N	S	341	FORDVILLE ROAD	UNDER INVESTIGATION
2	340397	RICHLAND	Curb Cuts	PRIMER INVESTMENT PROP. INC.-BILLY GRAY	Y	P	S	90	BRENNEN RD	UNDER INVESTIGATION
2	340218	LEXINGTON	Curb Cuts	M & N DESIGN/ MARSH NEWMAN	Y	P	S	626	INDUSTRIAL DR	UNDER INVESTIGATION
2	339300	LEXINGTON	Curb Cuts	BETTY D. SHAW	Y	P	S	1205	MARCELLUS RD.	UNDER INVESTIGATION
2	339071	LEXINGTON	Curb Cuts	GOLDEN STATE FOODS/ ROBERT JORGE	Y	P	S	77	BARR RD	UNDER INVESTIGATION
2	339103	LEXINGTON	Curb Cuts	RHETT KELLIS	Y	P	S	1579	SEASE HILL RD.	UNDER INVESTIGATION
2	338700	JASPER	Curb Cuts	ALLEN DELOACH	N	N	S	341	FORDVILLE ROAD	UNDER INVESTIGATION
2	338251	LEXINGTON	Curb Cuts	CHRISTOPHER BERRY	Y	P	S	243	HAZARETH RD.	UNDER INVESTIGATION
2	336587	LEXINGTON	Curb Cuts	RBK COMPANY LLC C/O RHETT KELLIS	Y	P	S	626	INDUSTRIAL DR	UNDER INVESTIGATION
2	335616	LEXINGTON	Curb Cuts	STEVE PATEL			S	1814	MCSWAIN DR -FRTG	UNDER INVESTIGATION
2	332878	RICHLAND	Curb Cuts	JERRY WOLFE	Y	P	S	1682	CEDAR CREEK RD	UNDER INVESTIGATION
2	332747	LEXINGTON	Curb Cuts	RANDY LEARY	Y	P	S	37	JUNIPER SPRINGS RD.	UNDER INVESTIGATION
2	332471	LEXINGTON	Curb Cuts	JOHN FECHTEL	Y	P	S	1666	SCHOOL BUS RD.	UNDER INVESTIGATION
2	329701	LEXINGTON	Curb Cuts	MID-CAROLINA ELECTRIC CO-OP INC	Y	P	S	204	LONGS POND RD.	UNDER INVESTIGATION
2	329707	LEXINGTON	Curb Cuts	NES, INC./STEVE MILLER	Y	P	S	70	TWO NOTCH RD	UNDER INVESTIGATION
2	329730	RICHLAND	Curb Cuts	FRED PRICE	N	P	S	239	COUNTRY CLUB DR	UNDER INVESTIGATION
2	328866	LEXINGTON	Curb Cuts	JOE BEDENBAUGH	Y	P	S	879	OLDE FARM ROAD	UNDER INVESTIGATION
2	326625	HAMPTON	Curb Cuts	WILLIE GRANT			S	505	PIPER STREET, VARNVILLE	UNDER INVESTIGATION
2	325371	AIKEN	Curb Cuts	DENNIS MICHAELUS			S	32	SILVER BLUFF RD	UNDER INVESTIGATION
2	320039	AIKEN	Curb Cuts	ALVIN SHEALY	N	P	S	760	WHALEY POND ROAD	UNDER INVESTIGATION
2	319482	AIKEN	Curb Cuts	JOHNATHAN MOORE			S	503	GOOD SPRINGS RD	UNDER INVESTIGATION
2	319783	RICHLAND	Curb Cuts	JERRY GREENE	Y	P	S	1293	FLORA DR	UNDER INVESTIGATION
2	319050	RICHLAND	Curb Cuts	LAWRENCE DAVIS	N	P	S	964	ZION CHURCH RD	UNDER INVESTIGATION
2	318386	RICHLAND	Curb Cuts	CHARLES S. COLEMAN, J	Y	P	S	1296	SOUTH GRAMPAIN RD	UNDER INVESTIGATION
2	315142	LEXINGTON	Curb Cuts	BYRON COWARD			S			UNDER INVESTIGATION
2	313933	LEXINGTON	Curb Cuts	BILL DIXON	Y	P	S	169	SMITH POND ROAD	UNDER INVESTIGATION
2	311074	RICHLAND	Curb Cuts	HARVEY CAPELL	Y	P	S	967	FARMING CREEK ROAD	UNDER INVESTIGATION
2	306133	RICHLAND	Curb Cuts	CLAY WALSH	Y	P	S	54	LANGFORD ROAD	UNDER INVESTIGATION
2	306474	LEXINGTON	Curb Cuts	BILL BULL	Y		S	70	TWO NOTCH RD	UNDER INVESTIGATION
2	304505	AIKEN	Curb Cuts	TOM BENDER	N	P	S	79	BANKS MILL RD	UNDER INVESTIGATION
2	302513	LEXINGTON	Curb Cuts	DALE NESS	N	P	S	243	HAZARETH RD.	UNDER INVESTIGATION
2	301495	AIKEN	Curb Cuts	AIKEN LAND & TIMBER	N		S	113	OLD BARNWELL RD	UNDER INVESTIGATION
2	302712	RICHLAND	Curb Cuts	CHUCK MUNN	N	P	S	1041	KELLY MILL RD	UNDER INVESTIGATION
2	299078	LEXINGTON	Curb Cuts	JUDY FLEICHMAN	N	P	S	1322	OLD FERRY RD	UNDER INVESTIGATION
2	298936	RICHLAND	Curb Cuts	KENDRIA SAULTER	N	P	S	1425	FLORAN ST	UNDER INVESTIGATION
2	297094	RICHLAND	Curb Cuts	THERESA JONES	N		S	2386	FORE AVENUE	UNDER INVESTIGATION
2	294358	RICHLAND	Curb Cuts	CHUCK CECIL			S	1243	FERNWOOD ROAD	UNDER INVESTIGATION
2	347669	LEXINGTON	Signage of Routes	MR. ROBERT MARTIN			S	1375	SPRING RD.	UNDER INVESTIGATION
2	347695	BARNWELL	Signage of Routes	ANNIE O'BERRY			S	416	SHADY LANE	UNDER INVESTIGATION
2	347189	BEAUFORT	Signage of Routes	COLIN KINTON			S	29	BUCK ISLAND ROAD	UNDER INVESTIGATION
2	347289	LEXINGTON	Signage of Routes	MS. TONI MCGILL			S	1455	PERSIMMON LANE	UNDER INVESTIGATION
2	346406	RICHLAND	Signage of Routes	FOREST ACRES POLICE DETP			S	1402	FALCON	UNDER INVESTIGATION
2	346183	RICHLAND	Signage of Routes	FOREST ACRES POLICE DEPT			S	127	COVENANT ROAD	UNDER INVESTIGATION
2	346196	RICHLAND	Signage of Routes	FOREST ACRES POLICE			S	127	COVENANT ROAD	UNDER INVESTIGATION
2	345955	AIKEN	Signage of Routes	CHIEF KEY - WAGENER POLICE DEPT			SC	302	MAIN ST	UNDER INVESTIGATION
2	345899	RICHLAND	Signage of Routes	RAY COMMANDER			S	1332	SARATOGA RD	UNDER INVESTIGATION
2	345413	RICHLAND	Signage of Routes	TERRY BREZ			S	827	ROCKBRIDGE RD	UNDER INVESTIGATION
2	345015	AIKEN	Signage of Routes	SGT STEVE DEBEL, AIKEN CO SHERIFF'S OFF			S	1918	WEST ROAD	UNDER INVESTIGATION
2	344445	RICHLAND	Signage of Routes	CHARLENE LAWYER			S	1196	WINDSOR LAKE BLVD	UNDER INVESTIGATION
2	343858	BEAUFORT	Signage of Routes	D. PAUL SOMMERVILLE			S	186	SUNSET BLVD	UNDER INVESTIGATION
2	343403	LEXINGTON	Signage of Routes	JOHN VALDARIO			S	273	BUSH RIVER RD.	UNDER INVESTIGATION
2	343555	RICHLAND	Signage of Routes	SHERIFF PAUL TYLER			S	83	HARDSCRABBLE ROAD	UNDER INVESTIGATION
2	343307	RICHLAND	Signage of Routes	CYTHIA MORRIS			S	1317	BITTERNUT DR	UNDER INVESTIGATION

# Secretary of Transportation Report

6/24/2008

Secretary of Transportation 460 Items Pending										
Cong Dist	Req. #	County	Request Type	Requestor	Meets	Approval	Type	Route	Road Name	Status
2	342258	RICHLAND	Signage of Routes	JODY FERGUSON			S	2525	FAIRLAWN COURT	UNDER INVESTIGATION
2	342194	ORANGEBURG	Signage of Routes	JAKE CUPSTID			S	184	JUNIPER STREET	UNDER INVESTIGATION
2	341065	LEXINGTON	Signage of Routes	DAVID TUNTER			S	1899	LAKE PRINCETON RD.	UNDER INVESTIGATION
2	341094	LEXINGTON	Signage of Routes	ALLEN RAWLS			S	1935	VICTOR RD	UNDER INVESTIGATION
2	341451	BEAUFORT	Signage of Routes	MARK SECENGER			US	278	FORDING ISLAND ROAD	UNDER INVESTIGATION
2	339834	RICHLAND	Signage of Routes	CAROLYN NEWTON			S	1036	PARKLANE	UNDER INVESTIGATION
2	339894	AIKEN	Signage of Routes	MS. KATHE ROBERTS			S	1918	WEST ROAD	UNDER INVESTIGATION
2	339628	JASPER	Signage of Routes	WENDY BEARD			US	218	GRAYS HIGHWAY	UNDER INVESTIGATION
2	338383	LEXINGTON	Signage of Routes	BRUCE DAVIS			S	1407	ALICE HOWELL LN.	UNDER INVESTIGATION
2	337668	LEXINGTON	Signage of Routes	ADAM DEMARS			S	521	APACHE TRAIL	UNDER INVESTIGATION
2	337271	LEXINGTON	Signage of Routes	BENJAMIN HARWELL			S	309	COURT AVE.	UNDER INVESTIGATION
2	337142	BEAUFORT	Signage of Routes	MS. ROBBIE DELOACH		P	US	21	SEA ISLAND PARKWAY	UNDER INVESTIGATION
2	334488	RICHLAND	Signage of Routes	TOM FOY			S	827	ROCKBRIDGE RD	UNDER INVESTIGATION
2	333354	LEXINGTON	Signage of Routes	LYNN WOOTEN			SC	302	EDMUND HWY.	UNDER INVESTIGATION
2	331015	RICHLAND	Signage of Routes	JENNY KIRTON			S	1041	KELLY MILL RD.	UNDER INVESTIGATION
2	329775	RICHLAND	Signage of Routes	MR. DAVID BREWER			S	260	CLEMSON AVE	UNDER INVESTIGATION
2	328618	LEXINGTON	Signage of Routes	MS. MARLIN DOWSON			S	34	POND BRANCH ROAD	UNDER INVESTIGATION
2	326316	RICHLAND	Signage of Routes	MS. BUSH			S	1070	WATER ST	UNDER INVESTIGATION
2	324677	LEXINGTON	Signage of Routes	JERRY HUBER			S	106	MINERAL SPRINGS	UNDER INVESTIGATION
2	321452	LEXINGTON	Signage of Routes	HELEN HUBER			S	106	MINERAL SPRINGS	UNDER INVESTIGATION
2	316064	LEXINGTON	Signage of Routes	JAY EICHLER	N	P	S	77	TWO NOTCH RD.	UNDER INVESTIGATION
2	315594	LEXINGTON	Signage of Routes	JIM KINARD			SC	6	SOUTH LAKE DR.	UNDER INVESTIGATION
2	312644	RICHLAND	Signage of Routes	HIGHWAY PATROL SABLE	N	P	S	727	SHOP RD.	UNDER INVESTIGATION
2	311424	RICHLAND	Signage of Routes	KAREN FABREGAT	Y	P	S	33	TRENHOLM RD	UNDER INVESTIGATION
2	311380	LEXINGTON	Signage of Routes	LT. ZIGLER	Y	P	SC	2	STATE STREET	UNDER INVESTIGATION
2	311468	RICHLAND	Signage of Routes	ERIC	N	P	S	60	GROVER WILSON ROAD	UNDER INVESTIGATION
2	310136	RICHLAND	Signage of Routes	GEORGE RICE (EMS)			R	7473		UNDER INVESTIGATION
2	307942	LEXINGTON	Signage of Routes	LT. JIM CRAWFORD			S	356	NURSERY ROAD	UNDER INVESTIGATION
2	306094	LEXINGTON	Signage of Routes	REGINA CRAWFORD	Y	P	S	604	RAWL ROAD	UNDER INVESTIGATION
2	305183	AIKEN	Signage of Routes	HIGHWAY PATROL	N	P	SC	125	ATOMIC RD	UNDER INVESTIGATION
2	305109	AIKEN	Signage of Routes	MR. LATHROP	N	P	S	729	TALATHA CHURCH RD	UNDER INVESTIGATION
2	304570	RICHLAND	Signage of Routes	RUSTY JACKSON	N	P	S	1315	JACOBS DRIVE	UNDER INVESTIGATION
2	300484	AIKEN	Signage of Routes	MARK NOLT	N	P	US	78	CHARLESTON HWY	UNDER INVESTIGATION
2	300491	AIKEN	Signage of Routes	MARK NOLT	N	P	US	78	CHARLESTON HWY	UNDER INVESTIGATION
2	300248	RICHLAND	Signage of Routes	JACQUELINE DICKERSON	N	P	S	50	ATLAS RD	UNDER INVESTIGATION
2	300066	RICHLAND	Signage of Routes	MARK NOLT			S	2749	CARNES ST	UNDER INVESTIGATION
2	297237	RICHLAND	Signage of Routes	OMBUOSMAN	Y	P	S	60	GROVER WILSON ROAD	UNDER INVESTIGATION
2	299286	RICHLAND	Signage of Routes	TRINA TRAMEL	N	P	S	2033	SPARKLEBERRY	UNDER INVESTIGATION
2	293736	AIKEN	Signage of Routes	HIGHWAY PATROL	N	P	S	906	OLD NAIL RD	UNDER INVESTIGATION
2	296844	LEXINGTON	Signage of Routes	JOHN FECHTEL	N	P	S	168	EMANUEL CHURCH RD.	UNDER INVESTIGATION
2	292709	LEXINGTON	Signage of Routes	TOMMY HAYDEN			S	1537	LITTLE CREEK ROAD	UNDER INVESTIGATION
2	347252	BEAUFORT	Traffic Signal	CAROL THREET			US	211	TRASK PARKWAY	UNDER INVESTIGATION
2	346706	AIKEN	Traffic Signal	SCHP	N	N	SC	4		UNDER INVESTIGATION
2	345902	LEXINGTON	Traffic Signal	SANDY BURROUGHS			S	36	ST ANDREWS ROAD	UNDER INVESTIGATION
2	344491	BEAUFORT	Traffic Signal	CAPT BEACH			SC	608	RIBAUT ROAD	UNDER INVESTIGATION
2	315008	RICHLAND	Traffic Signal	MS. CHARLOTTE SANDERS	Y	P	S	15	ASSEMBLY ST	UNDER INVESTIGATION
2	312091	LEXINGTON	Traffic Signal	ROBERT HOOK	Y	P	S	172	WISE FERRY RD	UNDER INVESTIGATION
2	309671	LEXINGTON	Traffic Signal	BARBARA KASPER	Y	P	US	1	WEST MAIN ST	UNDER INVESTIGATION
2	302963	LEXINGTON	Traffic Signal	JILL QUATTLEBAUM	N	P	S	244	OLD ORANGEBURG ROAD	UNDER INVESTIGATION
2	301386	RICHLAND	Traffic Signal	REFUSED INFORMATION	N		S	60	LAKE MURRAY BLVD.	UNDER INVESTIGATION
2	301394	LEXINGTON	Traffic Signal	REFUSED INFORMATION	N		US	1	AUGUSTA RD	UNDER INVESTIGATION
2	299649	AIKEN	Traffic Signal	SCHP	N	P	US	78	CHARLESTON HWY	UNDER INVESTIGATION
2	346379	RICHLAND	Pavement Markings	FOREST ACRES POLICE DEPT			S	1109	TROY RD	UNDER INVESTIGATION
2	332406	BEAUFORT	Pavement Markings	WILLIAM WORKMAN			S	66	BOUNDARY ST-BLUFFTON	UNDER INVESTIGATION
2	332410	BEAUFORT	Pavement Markings	WILLIAM WORKMAN			S	120	BRUN ROAD	UNDER INVESTIGATION
2	332396	BEAUFORT	Pavement Markings	WILLIAM WORKMAN			SC	46	MAY RIVER ROAD	UNDER INVESTIGATION
2	332403	BEAUFORT	Pavement Markings	WILLIAM WORKMAN			SC	46	MAY RIVER ROAD	UNDER INVESTIGATION
2	332404	BEAUFORT	Pavement Markings	WILLIAM WORKMAN			S	122	WHARF ST.	UNDER INVESTIGATION
2	304017	AIKEN	Pavement Markings	VERONICA VINSON	N	P	S	177	BARNWELL AVE	UNDER INVESTIGATION
2	299384	AIKEN	Pavement Markings	EILEEN HADJU	N	P	S	22	VETERANS RD	UNDER INVESTIGATION
2	297492	JASPER	Pavement Markings	HERBERT STANLEY	N	P	S	16	MILLPOND ROAD	UNDER INVESTIGATION
2	338840	RICHLAND	Pavement Markings	HARVEY ROSEN			S	1521	ST. CLAIR DRIVE	UNDER INVESTIGATION
2	306175	LEXINGTON	Pavement Markings	MR. DAVID DAVIS			S	366	OAK DR.	UNDER INVESTIGATION
2	305667	LEXINGTON	Pavement Markings	DAVID DAVIS			S	366	OAK DR.	UNDER INVESTIGATION
2	307170	RICHLAND	Guardrail	SANDRA D. JONES			S	1662	CEDAR CREEK RD	UNDER INVESTIGATION

## Secretary of Transportation Report

6/24/2008

Secretary of Transportation 460 Items Pending

Cong Dist	Req. #	County	Request Type	Requestor	Meets	Approval	Type	Route	Road Name	Status
3	347193	ANDERSON	Curb Cuts	DAVID MERRITT	Y	Y	S	143	RIVER RD	UNDER INVESTIGATION
3	346635	ANDERSON	Curb Cuts	ELAINE ADAMS			S	280	BOSCOBEL ROAD	UNDER INVESTIGATION
3	345949	SALUDA	Curb Cuts	TY BOUJUNKIGHT			S	189	BEULAH ROAD	UNDER INVESTIGATION
3	345813	ANDERSON	Curb Cuts	FRANK WENTZKY			S	76	MIDWAY ROAD	UNDER INVESTIGATION
3	345277	ANDERSON	Curb Cuts	CHARLIE GREEN	Y	Y	S	259	TRUE TEMPER ROAD	UNDER INVESTIGATION
3	343133	AIKEN	Curb Cuts	STEVEN WRIGHT	Y	P	S	87	PINE LOG RD	UNDER INVESTIGATION
3	342391	EDGEFIELD	Curb Cuts	MICHEAL WASHINGTON	Y	P	S	88	BROOKS STREET	UNDER INVESTIGATION
3	342337	ABBEVILLE	Curb Cuts	LYNN LITTLETON	N	P	S	54	EDGEWOOD ROAD	UNDER INVESTIGATION
3	341969	LAURENS	Curb Cuts	DONALD R ZEIDERS			S	148	BOLT ROAD	UNDER INVESTIGATION
3	341819	ANDERSON	Curb Cuts	MARTY JENKINS			S	156	FIRST AVENUE	UNDER INVESTIGATION
3	341218	OCONEE	Curb Cuts	RUSSELL EVANS	N	P	S	202	SAFETY HARBOR	UNDER INVESTIGATION
3	341060	OCONEE	Curb Cuts	SPENCER WILSON	N	P	S	36	COFFEE RD	UNDER INVESTIGATION
3	339138	ANDERSON	Curb Cuts	BRANDON FORTNER			S	158	AGNEW ROAD	UNDER INVESTIGATION
3	338590	ANDERSON	Curb Cuts	JEREMY MOORE			S	57	SIX & TWENTY ROAD	UNDER INVESTIGATION
3	337838	OCONEE	Curb Cuts	BOUNTYLAND ENTERPRISE LLC	Y	P	S	135	BOUNTY LAND ROAD	UNDER INVESTIGATION
3	337555	OCONEE	Curb Cuts	RUSSELL EVANS	N	P	S	202	SAFETY HARBOR	UNDER INVESTIGATION
3	336149	ANDERSON	Curb Cuts	ROB WALLACE	Y	P	S	29	HARRIS BRIDGE ROAD	UNDER INVESTIGATION
3	336023	OCONEE	Curb Cuts	TOM WINKOPP	Y	P	S	37	J. P. STEVENS	UNDER INVESTIGATION
3	328861	SALUDA	Curb Cuts	JERALD GASKILL			S	122	ROBINS WALK	UNDER INVESTIGATION
3	328590	AIKEN	Curb Cuts	BOBBY HENSLEY			S	66	PINE LOG RD	UNDER INVESTIGATION
3	327238	AIKEN	Curb Cuts	MARILYN JOHNSON			S	103	BREEZE HILL RD	UNDER INVESTIGATION
3	324655	AIKEN	Curb Cuts	STEVE CARR			S	57	GREEN POND RD	UNDER INVESTIGATION
3	324160	AIKEN	Curb Cuts	ATLANTIC COAAST PROPERTIES			S	1795	LAKE SHORE DR	UNDER INVESTIGATION
3	321366	AIKEN	Curb Cuts	RONNIE RAUM			S	1973	OAK BROOK DR	UNDER INVESTIGATION
3	302727	AIKEN	Curb Cuts	TOWN OF NEW ELLENTON	N	P	S	889	MYRTLE ST	UNDER INVESTIGATION
3	301960	PICKENS	Curb Cuts	LUCAS DURHAM	Y	P	S	27	RUHAMMAH ROAD	UNDER INVESTIGATION
3	300652	PICKENS	Curb Cuts	RICHARD PHIPPS	Y	P	S	162	THOMAS MILL RD	UNDER INVESTIGATION
3	297038	AIKEN	Curb Cuts	DE WATKINS	N	P	S	45	FIVE NOTCH RD	UNDER INVESTIGATION
3	297065	AIKEN	Curb Cuts	MARY HELEN GASKINS	N	P	S	729	TALATHA CHURCH RD	UNDER INVESTIGATION
3	296695	AIKEN	Curb Cuts	TERRY GOODIN	N	P	S	486	LEGION RD	UNDER INVESTIGATION
3	296137	AIKEN	Curb Cuts	TERESA KING	Y		S	21	NEW HOLLAND RD	UNDER INVESTIGATION
3	295547	AIKEN	Curb Cuts	DONNA			S	45	FIVE NOTCH RD	UNDER INVESTIGATION
3	347779	OCONEE	Signage of Routes	MIKE PELFREY			S	12	KNOX RD	UNDER INVESTIGATION
3	347490	ANDERSON	Signage of Routes	MAURICE TURMAN			SC	28	ABBEVILLE HWY	UNDER INVESTIGATION
3	347169	OCONEE	Signage of Routes	ANDREA ALEWINE			S	427	S DEPOT ST	UNDER INVESTIGATION
3	346757	ANDERSON	Signage of Routes	DAVID SPITAL			I	85	I-85	UNDER INVESTIGATION
3	346219	LAURENS	Signage of Routes	GWOOD PATROL			S	29	RIVER FORK ROAD	UNDER INVESTIGATION
3	344997	AIKEN	Signage of Routes	MS. SHIRLEY RILEY			S	2025	MIN WOODRING DR	UNDER INVESTIGATION
3	345012	AIKEN	Signage of Routes	VAUGHNE PRESSLY			S	960	GREGORY RD	UNDER INVESTIGATION
3	344881	OCONEE	Signage of Routes	BRADLEY JONES			SC	11	SC-11	UNDER INVESTIGATION
3	344516	OCONEE	Signage of Routes	MS. DIANNE CULBERTSON			SC	11	SC-11	UNDER INVESTIGATION
3	343680	PICKENS	Signage of Routes	HEATHER NORTON			S	62	OLD SHIRLEY ROAD	UNDER INVESTIGATION
3	343776	AIKEN	Signage of Routes	REP. J. ROLAND SMITH	Y	Y	S	456	HENDERSON ST	UNDER INVESTIGATION
3	343559	ABBEVILLE	Signage of Routes	ABBEVILLE 911: TINA			S	430	MT. OLIVE CHURCH ROAD	UNDER INVESTIGATION
3	343460	AIKEN	Signage of Routes	DISPATCHER			S	69	ERGLE ST	UNDER INVESTIGATION
3	343260	AIKEN	Signage of Routes	JAMIE / CITY OF AIKEN			S	31	YORK ST	UNDER INVESTIGATION
3	341270	LAURENS	Signage of Routes	GWOOD PATROL			SC	39	SOUTH CAROLINA HIGHWAY 39	UNDER INVESTIGATION
3	341175	ANDERSON	Signage of Routes	DORIS MARTIN			S	75	SHACKLEBURG ROAD	UNDER INVESTIGATION
3	340681	AIKEN	Signage of Routes	DONNIE & JESSICA LEACH			S	1822	RAINBOW DR	UNDER INVESTIGATION
3	340516	AIKEN	Signage of Routes	J. ROLAND SMITH, ST. REP			S	1373	WILLOW LANE	UNDER INVESTIGATION
3	339100	ANDERSON	Signage of Routes	FRANKLIN TUCKER			S	75	SHACKLEBURG ROAD	UNDER INVESTIGATION
3	339036	OCONEE	Signage of Routes	LEANN ARANT			S	96	OCONEE STATION	UNDER INVESTIGATION
3	338510	OCONEE	Signage of Routes	NICHLOS BROWN			SC	11	SC-11	UNDER INVESTIGATION
3	337904	AIKEN	Signage of Routes	JAMIE - CITY OF AIKEN	Y		S	1251	ALDRICH ST	UNDER INVESTIGATION
3	336758	LAURENS	Signage of Routes	GWOOD HIGHWAY PATROL			SC	418	SOUTH CAROLINA HIGHWAY 418	UNDER INVESTIGATION
3	336807	ANDERSON	Signage of Routes	PATRICIA ROGERS			S	62	MCGEE ROAD	UNDER INVESTIGATION
3	336282	LAURENS	Signage of Routes	GREENWOOD PATROL			S	344	WATTS BRIDGE ROAD	UNDER INVESTIGATION
3	336277	LAURENS	Signage of Routes	GREENWOOD PATROL			S	481	LONESOME DOVE ROAD	UNDER INVESTIGATION
3	333944	ANDERSON	Signage of Routes	DOC STARNES		P	SC	184	ANTREVILLE HIGHWAY	UNDER INVESTIGATION
3	333001	AIKEN	Signage of Routes	STEVE DEIBEL			S	1918	WEST ROAD	UNDER INVESTIGATION
3	331333	ANDERSON	Signage of Routes	CORP ERVIN	Y	P	US	76	US 76	UNDER INVESTIGATION
3	329978	ANDERSON	Signage of Routes	STEPHINE Q HIGHWAY PATROL			S	178	LEE STEAM STATION ROAD	UNDER INVESTIGATION
3	328158	OCONEE	Signage of Routes	MICHAEL SMITH		P	S	164	E N BRAD	UNDER INVESTIGATION
3	327450	AIKEN	Signage of Routes	RICHARDSON			S	114	COLBERT BRIDGE RD	UNDER INVESTIGATION
3	327483	AIKEN	Signage of Routes	LUKE KOLLEY			S	966	CEDAR RD	UNDER INVESTIGATION
3	327035	OCONEE	Signage of Routes	LISA WILLIAMS		P	S	222	MOUNTAIN VIEW DR	UNDER INVESTIGATION
3	322573	OCONEE	Signage of Routes	BYRON DUNCAN	N	P	S	73	CRESTWOOD DRIVE	UNDER INVESTIGATION
3	320146	ANDERSON	Signage of Routes	NIKKI WALDSMITH		P	S	57	SIX & TWENTY ROAD	UNDER INVESTIGATION
3	317880	OCONEE	Signage of Routes	BARBRA HAKESLEY		P	S	59	PLAYGROUND	UNDER INVESTIGATION
3	317949	OCONEE	Signage of Routes	LARRY DICKSON		P	SC	59	TOKEENA RD	UNDER INVESTIGATION

## Secretary of Transportation Report

6/24/2008

Secretary of Transportation 480 Items Pending

Cong Dist	Req.#	County	Request Type	Requestor	Meets	Approval	Type	Route	Road Name	Status
3	317990	ANDERSON	Signage of Routes	SUZANNE ELLER		P	S	205	BROADWAY SCHOOL ROAD	UNDER INVESTIGATION
3	317690	ANDERSON	Signage of Routes	PAULINE WATERS		P	S	29	MAXCY DRIVE	UNDER INVESTIGATION
3	314412	OCONEE	Signage of Routes	MARTHA MORAN		P	S	222	MOUNTAIN VIEW DR	UNDER INVESTIGATION
3	314301	AIKEN	Signage of Routes	TAMMY LUKE		P	SC	230	MARTINTOWN RD	UNDER INVESTIGATION
3	304723	ANDERSON	Signage of Routes	JOHN ROBERTS		P	S	351	NORTH ST	UNDER INVESTIGATION
3	303276	ANDERSON	Signage of Routes	LARRY CUSHMAN		P	S	222	CRAYTON RD	UNDER INVESTIGATION
3	302723	AIKEN	Signage of Routes	J. ROLAND SMITH	N	P	US	1	JEFFERSON DAVIS HWY	UNDER INVESTIGATION
3	301702	OCONEE	Signage of Routes	SUE PECK		P	S	676	HILLDALE ROAD	UNDER INVESTIGATION
3	300771	AIKEN	Signage of Routes	MARK NOLT	N	P	S	254	LANGLEY DAM RD	UNDER INVESTIGATION
3	300474	AIKEN	Signage of Routes	MARK NOLT	N	P	SC	125	ATOMIC RD	UNDER INVESTIGATION
3	300437	AIKEN	Signage of Routes	MARK NOLT	N	P	US	278	WILLISTON ROAD	UNDER INVESTIGATION
3	299169	ANDERSON	Signage of Routes	DONAVAN COLLINS		P	S	49	FLAT ROCK ROAD	UNDER INVESTIGATION
3	294391	ANDERSON	Signage of Routes	TIM HILL	N	P	S	835	RIDGECREST AVE	UNDER INVESTIGATION
3	347481	ANDERSON	Traffic Signal	DOUG	Y	P	SC	153	SC 153	UNDER INVESTIGATION
3	347382	OCONEE	Traffic Signal	REP. BILL SANDIFER		P	SC	28	W MAIN	UNDER INVESTIGATION
3	345897	AIKEN	Traffic Signal	SUSAN SIMPSON		P	US	1	RICHLAND AVE	UNDER INVESTIGATION
3	344864	ANDERSON	Traffic Signal	DEAN KITSOS		P	S	520	STANDRIDGE ROAD	UNDER INVESTIGATION
3	343902	ANDERSON	Traffic Signal	HOPE	Y	P	SC	153	SC 153	UNDER INVESTIGATION
3	343701	ANDERSON	Traffic Signal	SHANNON KELLY	Y	P	SC	81	SC 81	UNDER INVESTIGATION
3	341128	ANDERSON	Traffic Signal	CARLA	Y	P	S	520	STANDRIDGE ROAD	UNDER INVESTIGATION
3	340829	ANDERSON	Traffic Signal	CITY OF BELTON	Y	P	US	76	US 76	UNDER INVESTIGATION
3	340715	ANDERSON	Traffic Signal	HOLLY HOWARD	Y	P	SC	20	SC 20	UNDER INVESTIGATION
3	338816	ANDERSON	Traffic Signal	ABERNELLE	Y	P	SC	20	SC 20	UNDER INVESTIGATION
3	338483	ANDERSON	Traffic Signal	HWY PATROL	Y	P	SC	24	SC 24	UNDER INVESTIGATION
3	337571	ANDERSON	Traffic Signal	HOPE	Y	P	SC	81	SC 81	UNDER INVESTIGATION
3	337573	ANDERSON	Traffic Signal	HOPE	Y	P	SC	28	SC 28	UNDER INVESTIGATION
3	334271	LAURENS	Traffic Signal	LARUE'S DISPATCH		P	SC	14	SOUTH CAROLINA HIGHWAY 14	UNDER INVESTIGATION
3	307108	ANDERSON	Traffic Signal	REP. MICHAEL THOMPSON		P	SC	81	SC 81	UNDER INVESTIGATION
3	300429	AIKEN	Traffic Signal	VIRGIL ROBERTS	N	P	SC	19	WHISKEY ROAD	UNDER INVESTIGATION
3	335487	PICKENS	Pavement Markings	SARA GILLILAND	Y	P				UNDER INVESTIGATION
3	318126	OCONEE	Pavement Markings	JAMES MOORE	Y	P	SC	183	PICKENS HWY	UNDER INVESTIGATION
3	298951	AIKEN	Pavement Markings	ROBERT FORD	N	P	S	2124	WARREN CT	UNDER INVESTIGATION
3	338141	ANDERSON	Guardrail	HOPE NICHOLS	Y	P	I	85	I-85	UNDER INVESTIGATION
3	336400	ANDERSON	Guardrail	HWY PATROL	Y	P	S	1100	CIVIC CENTER BOULEVARD	UNDER INVESTIGATION
3	334514	ANDERSON	Guardrail	DOUG	Y	P	I	85	I-85	UNDER INVESTIGATION
3	333868	ANDERSON	Guardrail	JOHN HUDSON	Y	P	S	853	HARDWOOD ROAD	UNDER INVESTIGATION
3	314657	AIKEN	Guardrail	MR FREDDIE HILL		P	SC	421	AUGUSTA RD	UNDER INVESTIGATION
4	347263	GREENVILLE	Curb Cuts	MR RAY LANGDALE		P	S	607	MTN CREEK RD	UNDER INVESTIGATION
4	340863	GREENVILLE	Curb Cuts	LEE SCHAEFFER		P	S	133	WATKINS BRIDGE ROAD	UNDER INVESTIGATION
4	338282	GREENVILLE	Curb Cuts	HEATH MILLER		P	S	68	DUNKLIN BRIDGE RD	UNDER INVESTIGATION
4	337929	GREENVILLE	Curb Cuts	KEN BANKS		P	S	929	STALLINGS RD	UNDER INVESTIGATION
4	333271	GREENVILLE	Curb Cuts	CARL TATE		P	S	173	TYGERSVILLE RD	UNDER INVESTIGATION
4	330358	GREENVILLE	Curb Cuts	RYAN SANDS		P	S	312	BATESVILLE RD	UNDER INVESTIGATION
4	328727	GREENVILLE	Curb Cuts	AMY HAYMES		P	S	69	LATIMER MILL RD	UNDER INVESTIGATION
4	327100	GREENVILLE	Curb Cuts	DAVID HEWITT		P	S	562	MEECE BRIDGE RD	UNDER INVESTIGATION
4	323975	GREENVILLE	Curb Cuts	DAVID NELSON		P	S	562	MEECE BRIDGE RD	UNDER INVESTIGATION
4	317967	GREENVILLE	Curb Cuts	DAVID ROLLINGS		P	S	68	DUNKLIN BRIDGE RD	UNDER INVESTIGATION
4	313341	SPARTANBURG	Curb Cuts	STEVE STEADURG	Y	P	S	12	BROCKMAN MCCLIMON ROAD @ WOODSCHAPEL	UNDER INVESTIGATION
4	312110	SPARTANBURG	Curb Cuts	NURRC, LLC	Y	P	S	219	CAMPGROUND ROAD	UNDER INVESTIGATION
4	311109	GREENVILLE	Curb Cuts	JAMES MCCUTCHEN, JR		P	S	312	BATESVILLE RD	UNDER INVESTIGATION
4	310406	SPARTANBURG	Curb Cuts	H & B COMMERCIAL PROP	Y	P	S	11	MAIN STREET (E) @ INMAN	UNDER INVESTIGATION
4	308294	SPARTANBURG	Curb Cuts	CARLISLE ENTERPRISES	Y	P	S	37	COMPTON BRIDGE ROAD @ CAMPOBELLO	UNDER INVESTIGATION
4	308045	GREENVILLE	Curb Cuts	C + L LAND DEVELOPERS		P	S	262	LYNN RD	UNDER INVESTIGATION
4	307346	SPARTANBURG	Curb Cuts	CHIP SMITH	Y	P	S	967	EAST FRONTAGE ROAD	UNDER INVESTIGATION
4	347673	GREENVILLE	Signage of Routes	REV. FRED BACHMAN		P	S	279	REID SCHOOL RD	UNDER INVESTIGATION
4	347676	GREENVILLE	Signage of Routes	JOYCE SZEMORE		P	S	142	ADAMS MILL RD	UNDER INVESTIGATION
4	347687	SPARTANBURG	Signage of Routes	RANDY MCGARRITY		P	SC	295	BLACKSTOCK ROAD (E) & (W) ARCADIA	UNDER INVESTIGATION
4	347670	SPARTANBURG	Signage of Routes	STEVE WOOLCHOWICZ		P	S	495	COLEMAN STREET @ LANDRUM	UNDER INVESTIGATION
4	344302	SPARTANBURG	Signage of Routes	AUDREY		P	S	220	LISTER ROAD	UNDER INVESTIGATION
4	344310	SPARTANBURG	Signage of Routes	HWY PATROL	Y	P	S	220	LISTER ROAD	UNDER INVESTIGATION
4	344524	UNION	Signage of Routes	911		P	US	176	FURMAN FENDLEY HIGHWAY	UNDER INVESTIGATION
4	343235	SPARTANBURG	Signage of Routes	JEFF	Y	P	S	970	INTERNATIONAL DR	UNDER INVESTIGATION
4	341658	UNION	Signage of Routes	SHERIFF HOWARD WELLS		P	S	143	WILSON ROAD	UNDER INVESTIGATION
4	341308	GREENVILLE	Signage of Routes	JOSEPH DOUGHERTY		P	S	183	ROPER MTN. RD	UNDER INVESTIGATION
4	341311	GREENVILLE	Signage of Routes	JOSEPH DOUGHERTY		P	US	25	US 25 NORTH BOUND	UNDER INVESTIGATION
4	340666	GREENVILLE	Signage of Routes	RAY HARRISON		P	S	434	FAIRFOREST WAY	UNDER INVESTIGATION
4	340066	SPARTANBURG	Signage of Routes	ANDY DETSIL	Y	P	S	114	WATSON ROAD	UNDER INVESTIGATION
4	339940	UNION	Signage of Routes	911 COMMUNICATIONS		P	S	48	NORTH PINCKNEY STREET	UNDER INVESTIGATION
4	339944	UNION	Signage of Routes	911 COMMUNICATIONS		P	S	48	NORTH PINCKNEY STREET	UNDER INVESTIGATION

## Secretary of Transportation Report

6/24/2008

Secretary of Transportation 450 Items Pending										
Cong Dist	Req #	County	Request Type	Requestor	Meets	Approval	Type	Route	Road Name	Status
4	333668	SPARTANBURG	Signage of Routes	JOSEPH DOUGHERTY			S	12	BROCKMAN MCLIMON ROAD @ WOODSCHAPPEL	UNDER INVESTIGATION
4	322064	SPARTANBURG	Signage of Routes	MADONNA HINES		P	S	60	JOHN DODD ROAD @ CAMPTON, JACKSON MILLS & WELLFORD	UNDER INVESTIGATION
4	320062	GREENVILLE	Signage of Routes	GARRY SMITH	N	P	I	385	I-385	UNDER INVESTIGATION
4	315469	GREENVILLE	Signage of Routes	WILLIAM DEAN		P	S	295	TAYLOR RD.	UNDER INVESTIGATION
4	315507	GREENVILLE	Signage of Routes	TAMMY PLEMMONS		P	S	129	CHIPQUAPIN RD	UNDER INVESTIGATION
4	311208	GREENVILLE	Signage of Routes	DEBBIE KNEBEL		P	S	114	TYGER BRIDGE RD	UNDER INVESTIGATION
4	308793	GREENVILLE	Signage of Routes	DONNA CLAYTON		P	SC	101	SC-101	UNDER INVESTIGATION
4	307857	SPARTANBURG	Signage of Routes	HWY PATROL	Y	P	S	1787	GOSNELL AVE. @ INMAN	UNDER INVESTIGATION
4	301801	GREENVILLE	Signage of Routes	JOE PANELL		P	S	166	BRUSHY CREEK	UNDER INVESTIGATION
4	301526	GREENVILLE	Signage of Routes	JERRY SEYMOUR		P	SC	14	SC 14	UNDER INVESTIGATION
4	298249	GREENVILLE	Signage of Routes	CITIZEN	N	P	SC	291	NORTH PLEASANTBURG	UNDER INVESTIGATION
4	297546	GREENVILLE	Signage of Routes	GERALD	N	P	S	112	GUM SPRINGS RD	UNDER INVESTIGATION
4	292314	SPARTANBURG	Signage of Routes	HWY PATROL	Y	P	US	221	CHESNEE HWY	UNDER INVESTIGATION
4	347691	GREENVILLE	Traffic Signal	SARINA EPLER			S	545	JONESVILLE ROAD	UNDER INVESTIGATION
4	345789	GREENVILLE	Traffic Signal	JERRY WYNN			US	123	EASLEY BRIDGE ROAD	UNDER INVESTIGATION
4	339067	GREENVILLE	Traffic Signal	HP	Y	P	US	276	LAURENS RD	UNDER INVESTIGATION
4	325296	GREENVILLE	Traffic Signal	MARY PARKER		P	SC	146	WOODRUFF RD	UNDER INVESTIGATION
4	313767	GREENVILLE	Traffic Signal	SISTER VENTA		P	SC	146	WOODRUFF RD	UNDER INVESTIGATION
4	347694	GREENVILLE	Pavement Markings	TERRY MILLS			S	1076	PENNINGTON ROAD	UNDER INVESTIGATION
4	347766	GREENVILLE	Pavement Markings	WAYNE BATES			SC	253	SC 253	UNDER INVESTIGATION
4	347384	GREENVILLE	Pavement Markings	ENNIS SMITH			S	164	GIBBS SHOALS RD	UNDER INVESTIGATION
4	347385	SPARTANBURG	Pavement Markings	RICHARD (DICK) KNIGHT			S	82	BERRY SHOALS ROAD	UNDER INVESTIGATION
4	344745	SPARTANBURG	Pavement Markings	JOAN LAWSON			US	176	PINE STREET @ SPTBG & PACOLET	UNDER INVESTIGATION
4	339588	SPARTANBURG	Pavement Markings	MRS. ROBERT HEILE			US	29	GREENVILLE HWY	UNDER INVESTIGATION
4	331335	GREENVILLE	Pavement Markings	SAUNDRA GIBSON			I	385	I-385	UNDER INVESTIGATION
4	324778	SPARTANBURG	Pavement Markings	RIVERT AND HOLDINGS, LLC	Y	P	US	29	WADE HAMPTON BLVD @ GREER	UNDER INVESTIGATION
4	316771	GREENVILLE	Pavement Markings	SCOTT HUSTON		P	S	166	PINE KNOLL DRIVE	UNDER INVESTIGATION
4	305322	SPARTANBURG	Pavement Markings	MR. TERRON HELMS	Y	P	SC	296	REIDVILLE ROAD @ MOORE, REIDVILLE & SPTBG	UNDER INVESTIGATION
4	347113	GREENVILLE	Guardrail	PATROL			S	21	RUTHERFORD ROAD	UNDER INVESTIGATION
4	335150	GREENVILLE	Guardrail	PATROL			I	85	INTERSTATE I-85	UNDER INVESTIGATION
5	299094	SUMTER	Enhancement Projects	JOHNNY	N	P	S	539	CANE SAVANNAH RD	UNDER INVESTIGATION
5	345469	NEWBERRY	Curb Cuts	JODY PRINCE			S	36	OLD NEWBERRY HIGHWAY	UNDER INVESTIGATION
5	344572	NEWBERRY	Curb Cuts	KENDRA HAMMONS			S	355	BEAGLE RUN ROAD	UNDER INVESTIGATION
5	343100	NEWBERRY	Curb Cuts	WAYNE R. HOLUS			S	39	HOLY TRINITY CHURCH ROAD	UNDER INVESTIGATION
5	342836	CHESTER	Curb Cuts	JANE ALLEN SPOTLOE	Y	P	S	44	PEDEN BRIDGE ROAD	UNDER INVESTIGATION
5	341264	YORK	Curb Cuts	KEVAN ANDREWS	N	N	S	101	OXGLEN ROAD	UNDER INVESTIGATION
5	341251	CHESTER	Curb Cuts	JOHN R PARKER			S	42	LOVE SPRINGS ROAD	UNDER INVESTIGATION
5	341309	NEWBERRY	Curb Cuts	MAHITIME CONSTRUCTION DEVELOPMENT LLC			S	505	HILLBROOK LANE	UNDER INVESTIGATION
5	340683	SUMTER	Curb Cuts	STEVE GUZMAN	N	P	S	53	JEFFERSON RD	UNDER INVESTIGATION
5	340468	NEWBERRY	Curb Cuts	STACY WILLETT			S	20	WHEELAND RD	UNDER INVESTIGATION
5	340022	KERSHAW	Curb Cuts	ROBERT HUDSON	Y	P	S	348	CHESTNUT RD. (US 1 & S-349)	UNDER INVESTIGATION
5	338655	NEWBERRY	Curb Cuts	LOVES TRAVEL STOP	Y		S	804	DUSTY ROAD (FRONTAGE RD)	UNDER INVESTIGATION
5	334522	FAIRFIELD	Curb Cuts	DAVID L. YONGUE	Y	P	S	18	ASHFORD FERRY RD	UNDER INVESTIGATION
5	334264	NEWBERRY	Curb Cuts	SOLOMON WILLIAMS			S	376	SANDY RUN CREEK ROAD	UNDER INVESTIGATION
5	332173	NEWBERRY	Curb Cuts	JULIA SMITH			S	299	BOINEST ROAD	UNDER INVESTIGATION
5	332177	NEWBERRY	Curb Cuts	BETTY CURETON			S	257	OLD 96 ROAD	UNDER INVESTIGATION
5	330332	YORK	Curb Cuts	THOMAS BEATY			S	440	UNITY	UNDER INVESTIGATION
5	330013	LEE	Curb Cuts	JOHN BAKER	Y	P	S	28	MANNVILLE ST. CHARLES ROAD	UNDER INVESTIGATION
5	329242	KERSHAW	Curb Cuts	ABUNDANT LIFE CHURCH	Y	P	S	81	LAURENS ST.	UNDER INVESTIGATION
5	329246	KERSHAW	Curb Cuts	ABUNDANT LIFE CHURCH	Y	P	S	115	CAMPBELL ST. (CAMDEN)	UNDER INVESTIGATION
5	329247	KERSHAW	Curb Cuts	ABUNDANT LIFE CHURCH	Y	P	S	393	GORDON ST.	UNDER INVESTIGATION
5	328166	KERSHAW	Curb Cuts	STEVEN C. SLAUGHTER	N	P	S	46	HERITAGE POND ROAD	UNDER INVESTIGATION
5	327903	KERSHAW	Curb Cuts	RANDAL FAILE	Y	P	S	32	ELLIS ROAD	UNDER INVESTIGATION
5	326602	KERSHAW	Curb Cuts	JAMES B. MCGUIRT	N	P	S	346	FLINT HILL ROAD	UNDER INVESTIGATION
5	325182	KERSHAW	Curb Cuts	KERSHAW CO. ECON. DEVEL. BOARD	Y	P	S	329	DR. HUMPHRIES RD	UNDER INVESTIGATION
5	323656	KERSHAW	Curb Cuts	MELISSA HARVEY	N	P	S	535	OLD GEORGETOWN ROAD EAST	UNDER INVESTIGATION
5	322974	KERSHAW	Curb Cuts	LOUISE JACKSON	Y	P	S	34	TOMFIELD ROAD	UNDER INVESTIGATION
5	317301	KERSHAW	Curb Cuts	FRANK TRAPP	Y	P	S	640	LAKE SHORE DR	UNDER INVESTIGATION
5	316703	KERSHAW	Curb Cuts	ARIZONA ORVANT	Y	P	S	622	BARFIELD ROAD (LUGOFF-ELGON)	UNDER INVESTIGATION
5	315097	KERSHAW	Curb Cuts	HARRIS BUILDERS, LLC	Y	P	S	46	PRECIPICE ROAD	UNDER INVESTIGATION
5	314154	KERSHAW	Curb Cuts	L. GLEN RABNET	Y	P	S	346	FLINT HILL ROAD	UNDER INVESTIGATION
5	314160	KERSHAW	Curb Cuts	RICHARD M. CAMERON	Y	P	S	743	ROY TRUESDELL	UNDER INVESTIGATION
5	314004	KERSHAW	Curb Cuts	LETT CARROLL	Y	P	S	100	HASTY ROAD	UNDER INVESTIGATION
5	314006	KERSHAW	Curb Cuts	RICARDO MCLAUGHLIN	Y	P	S	309	ROBINSON TOWN ROAD	UNDER INVESTIGATION
5	313168	KERSHAW	Curb Cuts	SARAH BRANHAM	Y	P	S	700	LESLIE BRANHAM RD	UNDER INVESTIGATION
5	312560	KERSHAW	Curb Cuts	CAROL CATOE	Y	P	S	98	RABON RD	UNDER INVESTIGATION
5	311966	KERSHAW	Curb Cuts	WILLIS HARRIS	Y	P	S	87	MILL CREEK ROAD	UNDER INVESTIGATION
5	311887	KERSHAW	Curb Cuts	JOHN J. TERZAK	Y	P	S	503	BAKER'S MILL POND RD	UNDER INVESTIGATION
5	310211	SUMTER	Curb Cuts	JOHNNY FLOYD			S	596	COTTON ACRES RD	UNDER INVESTIGATION
5	310216	KERSHAW	Curb Cuts	SARAH LEE	Y	P	S	46	HERMITAGE POND RD	UNDER INVESTIGATION
5	309916	KERSHAW	Curb Cuts	MICHAEL VOYLES	Y	P	S	407	STEPHEN CAMPBELL ROAD	UNDER INVESTIGATION

# Secretary of Transportation Report

6/24/2008

Secretary of Transportation 460 Items Pending										
Cong Dist	Req #	County	Request Type	Requestor	Meets	Approval	Type	Route	Road Name	Status
5	309429	KERSHAW	Curb Cuts	NATHANIEL TROY PHARIS	Y	P	S	18	RED HILL RD.	UNDER INVESTIGATION
5	308775	KERSHAW	Curb Cuts	DAVID OUTLAW	Y	P	S	42	PORTER ROAD	UNDER INVESTIGATION
5	309016	KERSHAW	Curb Cuts	LEONARD TAYLOR III	Y	P	S	757	WATTS HILL ROAD	UNDER INVESTIGATION
5	309081	LEE	Curb Cuts	NAOMI TAYLOR	Y	P	S	520	CONQUEST ROAD	UNDER INVESTIGATION
5	306444	KERSHAW	Curb Cuts	MAGGIE HAYES	Y	P	S	15	OLD STAGECOACH ROAD	UNDER INVESTIGATION
5	305548	KERSHAW	Curb Cuts	KENDRA BELTON	N	P	S	489	CHERAW ROAD	UNDER INVESTIGATION
5	304968	SUMTER	Curb Cuts	MICHAEL PORCHER	N	P	S	105	FOXSWORTH MILL RD.	UNDER INVESTIGATION
5	305150	KERSHAW	Curb Cuts	ANDREW BIGGER IV	Y	P	S	348	CHESTNUT RD. (US 1 & S-349)	UNDER INVESTIGATION
5	302581	SUMTER	Curb Cuts	MARY SINGLETON	N	P	S	370	EAGLE RD.	UNDER INVESTIGATION
5	302583	SUMTER	Curb Cuts	EVERETTE HERRINGTON	N	P	S	417	CONGRUITY RD.	UNDER INVESTIGATION
5	301863	SUMTER	Curb Cuts	AJ WASHINGTON	N	P	S	78	DINKINS MILL RD.	UNDER INVESTIGATION
5	300674	KERSHAW	Curb Cuts	PALMETTO CONSERVATIO	N	P	S	58	FLAT ROCK RD.	UNDER INVESTIGATION
5	298570	SUMTER	Curb Cuts	CARLOS CARTER	N	P	S	37	FISH RD.	UNDER INVESTIGATION
5	346580	SUMTER	Signage of Routes	SHAKEMA LAKE			S	89	HAMPTON ST.	UNDER INVESTIGATION
5	346663	LANCASTER	Signage of Routes	LARRY DURHAM			S	374	EDGEPORT DRIVE	UNDER INVESTIGATION
5	346337	CHEROKEE	Signage of Routes	JUDY FAILEN	N	P	SC	211	ASBURY ROAD	UNDER INVESTIGATION
5	346304	CHESTER	Signage of Routes	MIKE BROWN	N	N	S	89	GASTON STREET	UNDER INVESTIGATION
5	345828	SUMTER	Signage of Routes	JEFF FEINSTEIN			S	1233	WHISPERWOOD DR.	UNDER INVESTIGATION
5	345766	KERSHAW	Signage of Routes	HAROLD AUBRY			S	201	COCKHART ROAD	UNDER INVESTIGATION
5	345341	CHEROKEE	Signage of Routes	REP. OLIN PHILLIPS	Y	P	S	41	BEECH STREET	UNDER INVESTIGATION
5	345367	LANCASTER	Signage of Routes	MIRIAM CAUTHEN			US	521	KERSHAW CAMDEN HIGHWAY	UNDER INVESTIGATION
5	347159	NEWBERRY	Signage of Routes	N/A	N	P	I	26	L26	UNDER INVESTIGATION
5	345070	SUMTER	Signage of Routes	WILLIAM BRANHAM			S	612	LAWTON CIR	UNDER INVESTIGATION
5	343687	SUMTER	Signage of Routes	MICHAEL SCHRAIBMAN			US	378	US - 378 WEST	UNDER INVESTIGATION
5	343689	SUMTER	Signage of Routes	MICHAEL SCHRAIBMAN			US	378	US - 378 WEST	UNDER INVESTIGATION
5	343815	LANCASTER	Signage of Routes	DR. KENNY W. ROSE, PASTOR	Y	Y	SC	200	GREAT FALLS HIGHWAY	UNDER INVESTIGATION
5	343633	LANCASTER	Signage of Routes	JERRY CROCKETT			SC	9	VETERANS MEMORIAL HIGHWAY (SC-9 BYPASS)	UNDER INVESTIGATION
5	343809	CHEROKEE	Signage of Routes	TIM CLARK (SHERIFF DEPT.)			S	97	OAK RIDGE ROAD	UNDER INVESTIGATION
5	343097	CHEROKEE	Signage of Routes	LAW ENFORCEMENT			I	85	INTERSTATE	UNDER INVESTIGATION
5	343030	SUMTER	Signage of Routes	EVIAN			US	521	OLD MANNING RD.	UNDER INVESTIGATION
5	341966	LANCASTER	Signage of Routes	MATT HIGHWAY PATROL			SC	28	SHILOH UNITY ROAD	UNDER INVESTIGATION
5	341629	SUMTER	Signage of Routes	SENATOR PHIL LEVENTIS			SC	441	SC-441	UNDER INVESTIGATION
5	341651	SUMTER	Signage of Routes	ROBERT BROWN			S	488	MEETINGHOUSE RD	UNDER INVESTIGATION
5	340902	CHEROKEE	Signage of Routes	BILLY PENNINGTON		P	SC	11	FLOYD BAKER BLVD.	UNDER INVESTIGATION
5	340164	FAIRFIELD	Signage of Routes	CARLA GRANTHAM			S	70	RESERVOIR ROAD	UNDER INVESTIGATION
5	339487	KERSHAW	Signage of Routes	MRS. SANDY CUSHMAN			S	600	RED FOX ROAD	UNDER INVESTIGATION
5	338742	SUMTER	Signage of Routes	PAT SHULER			S	565	MASON CROFT RD.	UNDER INVESTIGATION
5	333706	YORK	Signage of Routes	HWY. PATROL - POLK			S	96	GOLD HILL	UNDER INVESTIGATION
5	328292	LEE	Signage of Routes	CENTRAL DISPATCH	Y	P	SC	441	SC - 441	UNDER INVESTIGATION
5	328110	SUMTER	Signage of Routes	FRANK WAGGONER	Y	P	S	91	STAMEY LIVESTOCK RD.	UNDER INVESTIGATION
5	328114	SUMTER	Signage of Routes	FRANK WAGGONER	Y	P	S	821	BROCKGREEN RD.	UNDER INVESTIGATION
5	326064	LEE	Signage of Routes	CENTRAL DISPATCH	Y	P	SC	58	SC - 58	UNDER INVESTIGATION
5	325035	KERSHAW	Signage of Routes	VANESSA GARZA			S	622	BARFIELD ROAD (LUGOFF-ELGIN)	UNDER INVESTIGATION
5	323138	SUMTER	Signage of Routes	CATHY MC COY			S	53	JEFFERSON RD.	UNDER INVESTIGATION
5	321032	KERSHAW	Signage of Routes	MR. ROY BELTON			S	1043	HOLLAND LANE	UNDER INVESTIGATION
5	321122	KERSHAW	Signage of Routes	TOM COUCH			S	35	KNIGHTS HILL ROAD	UNDER INVESTIGATION
5	320455	YORK	Signage of Routes	CITY OF RH	Y	Y	S	658	MUSEUM	UNDER INVESTIGATION
5	318578	SUMTER	Signage of Routes	WILSON	Y	P	S	68	PURDY ST.	UNDER INVESTIGATION
5	312735	KERSHAW	Signage of Routes	ANONYMOUS			US	1	JEFFERSON DAVIS HWY	UNDER INVESTIGATION
5	310901	SUMTER	Signage of Routes	STEVE LANOIRE			S	1077	BARNWELL DR.	UNDER INVESTIGATION
5	307559	KERSHAW	Signage of Routes	ERESTINE B. ROSS	Y	P	US	1	JEFFERSON DAVIS HWY	UNDER INVESTIGATION
5	306416	KERSHAW	Signage of Routes	ERESTINE ROSS	N	P	S	40	DAMASCUS CHURCH ROAD	UNDER INVESTIGATION
5	300297	SUMTER	Signage of Routes	JEAN CARPENTER	N	P	US	76	BROAD ST. EXT.	UNDER INVESTIGATION
5	297307	KERSHAW	Signage of Routes	PASTOR ARIZONA DEVANE	N	P	S	101	SESSIONS ROAD	UNDER INVESTIGATION
5	296961	KERSHAW	Signage of Routes	JANICE FROST	N	P	S	131	MCCRAE ROAD	UNDER INVESTIGATION
5	345639	YORK	Pavement Markings	PAUL MITCHELL	N	N	S	38	HILL	UNDER INVESTIGATION
5	319486	KERSHAW	Pavement Markings	CHIEF LARRY DAVIS			SC	341	BETHUNE RD.	UNDER INVESTIGATION
5	315813	KERSHAW	Pavement Markings	MRS. JOYCE MATTHEWS			S	76	CHESTNUT ST. (CAMDEN)	UNDER INVESTIGATION
5	342069	YORK	Pavement Markings	JIM GAUSE	N	N	SC	901	SC 901	UNDER INVESTIGATION
5	336427	SUMTER	Pavement Markings	LINDA NEWMAN			S	227	OAKLAND AVE	UNDER INVESTIGATION
5	345456	SUMTER	Guardrail	JERRY ARUDA			S	376	STERLING ST.	UNDER INVESTIGATION
5	342989	CHEROKEE	Guardrail	FLOYD SPARKS	Y	P	S	71	CONCORD ROAD	UNDER INVESTIGATION
5	341463	CHEROKEE	Guardrail	MIKE TEAGUE			S	254	CHANDLER DRIVE	UNDER INVESTIGATION
5	340991	CHEROKEE	Guardrail	MARY JONES	Y	P	S	61	LINDER ROAD	UNDER INVESTIGATION
5	338089	SUMTER	Guardrail	ROY AVINS			S	77	BETHEL CHURCH RD.	UNDER INVESTIGATION
5	333725	FAIRFIELD	Guardrail	DEAN BROUILLETTE	Y	P	SC	213	SC-213	UNDER INVESTIGATION
5	328675	SUMTER	Guardrail	ALPHONSO JOHNSON	N	P	SC	441	SC-441	UNDER INVESTIGATION
5	328674	SUMTER	Guardrail	ALPHONSO JOHNSON	Y	P	S	40	ST. PAUL CH RD.	UNDER INVESTIGATION
6	338719	FLORENCE	Enhancement Projects	J. YANCEY MCGILL			US	378	US 378 HIGHWAY	UNDER INVESTIGATION
6	322756	MARION	Enhancement Projects	MARVIN STEVENSON						UNDER INVESTIGATION

# Secretary of Transportation Report

6/24/2008

Secretary of Transportation 460 Items Pending

Cong Dist	Req #	County	Request Type	Requestor	Meets	Approval	Type	Route	Road Name	Status
6	345674	COLLETON	Curb Cuts	FRED AND JOYCE ROERIG	Y	P	S	235	MAPLE RIDGE ROAD	UNDER INVESTIGATION
6	345118	DORCHESTER	Curb Cuts	CAROL DANTZLER	Y	Y	S	28	FIRST BEND ROAD	UNDER INVESTIGATION
6	345020	COLLETON	Curb Cuts	ABRAHAM YOUNG	Y	P	S	598	HENRY STREET	UNDER INVESTIGATION
6	343972	CHARLESTON	Curb Cuts	JOAN BRANTLEY	Y	P	S	1417	LAMBS ROAD	UNDER INVESTIGATION
6	343387	COLLETON	Curb Cuts	KEVIN TUNSTALL	Y	P	S	143	BAZZLE ROAD	UNDER INVESTIGATION
6	340491	FLORENCE	Curb Cuts	DON G. WELLS	Y	P	S	57	HOWE SPRINGS ROAD	UNDER INVESTIGATION
6	340012	COLLETON	Curb Cuts	ROBERT STRICKLAND	N	P	S	649	ESTATES DRIVE	UNDER INVESTIGATION
6	337660	COLLETON	Curb Cuts	AMY SHAFFER	Y	P	S	72	JONES SWAMP ROAD	UNDER INVESTIGATION
6	337350	RICHLAND	Curb Cuts	ANNETTE MORRIS	N	P	S	123	SAND HILL RD	UNDER INVESTIGATION
6	336896	COLLETON	Curb Cuts	SEANOS NETTLES	N	P	S	199	FEATHERBED ROAD	UNDER INVESTIGATION
6	336742	COLLETON	Curb Cuts	MICHAEL GARRETT	Y	P	S	119	WHITE HALL ROAD	UNDER INVESTIGATION
6	337100	BERKELEY	Curb Cuts	ROSA BELLE LLOYD	Y	P	S	1062	MURRAYVILLE ROAD	UNDER INVESTIGATION
6	336457	COLLETON	Curb Cuts	JOYNET HOATS	Y	P	S	100	CHESTNUT ROAD	UNDER INVESTIGATION
6	336069	BERKELEY	Curb Cuts	JAMIE GILBERT	Y	P	S	993	MCLAURIN AVENUE	UNDER INVESTIGATION
6	317198	SUMTER	Curb Cuts	LAMAR JOHNSON	Y	P	S	669	ROOSTER CIR.	UNDER INVESTIGATION
6	315925	COLLETON	Curb Cuts	MARTHA L. WILLIAMS	N	P	S	232	CLATTY FARM ROAD	UNDER INVESTIGATION
6	302231	SUMTER	Curb Cuts	PHILLIP RIVERS	N	P	S	81	BREWINGTON RD	UNDER INVESTIGATION
6	301047	SUMTER	Curb Cuts	CURTIS JOHNSON	N	P	S	58	POWDEN MILL RD	UNDER INVESTIGATION
6	300999	BERKELEY	Curb Cuts	JOHN H. CLARKE, JR.	N	P	S	31	EDGEWATER ROAD	UNDER INVESTIGATION
6	300643	SUMTER	Curb Cuts	DANA FLOYD	N	P	S	532	FURMAN RD.	UNDER INVESTIGATION
6	300568	SUMTER	Curb Cuts	CHARLES MICHUM	N	P	S	528	KOLB RD.	UNDER INVESTIGATION
6	299498	RICHLAND	Curb Cuts	ROCKFORD CONSTRUCTION	Y	P	S	83	HARDSCRABBLE ROAD	UNDER INVESTIGATION
6	298383	DORCHESTER	Curb Cuts	BILLY WALKER	N	P	S	19	WIRE ROAD	UNDER INVESTIGATION
6	295608	RICHLAND	Curb Cuts	HALLMARK HOMES INT'L	N	P	S	1548	AZALEA DR	UNDER INVESTIGATION
6	296016	RICHLAND	Curb Cuts	JAMES THOMAS	Y	P	S	2281	CORNELIUS DRIVE	UNDER INVESTIGATION
6	347521	SUMTER	Signage of Routes	BRAND BENJAMIN			SC	527	SC 527	UNDER INVESTIGATION
6	347187	CHARLESTON	Signage of Routes	MIKE RILEY			S	365	WOODBINE AVENUE	UNDER INVESTIGATION
6	346003	COLLETON	Signage of Routes	SHERRY MARVIN			S	119	WHITE HALL ROAD	UNDER INVESTIGATION
6	345948	SUMTER	Signage of Routes	LEON SONOMAN			S	818	MT. VERNON ST.	UNDER INVESTIGATION
6	345231	SUMTER	Signage of Routes	JAMES MCCOY			US	15	LAFAYETTE DR.	UNDER INVESTIGATION
6	343841	SUMTER	Signage of Routes	DAISY WILSON			S	33	SALEM ST.	UNDER INVESTIGATION
6	343868	CHARLESTON	Signage of Routes	HERNAN PENA, DIRECTOR			S	1037	CANNON	UNDER INVESTIGATION
6	344921	CHARLESTON	Signage of Routes	JASON ROBBINS			US	78	KING ST. EXT.	UNDER INVESTIGATION
6	343483	COLLETON	Signage of Routes	RICHARD MCMILLAN			SC	641	CONFEDERATE HWY	UNDER INVESTIGATION
6	343547	ORANGEBURG	Signage of Routes	GLORIA CHRISTOPHER	Y	Y	S	1005	DAWSEY STREET	UNDER INVESTIGATION
6	343265	SUMTER	Signage of Routes	JAMES BARFIELD			S	68	PURDY ST.	UNDER INVESTIGATION
6	342725	COLLETON	Signage of Routes	HUGH MORGAN	Y	P	S	28	BLACK CREEK RD.	UNDER INVESTIGATION
6	342818	RICHLAND	Signage of Routes	MS. YASHICA WHITE			S	2279	CINDY DR	UNDER INVESTIGATION
6	342103	SUMTER	Signage of Routes	JAMES MC CRAY			S	1165	OLD POCALLA RD.	UNDER INVESTIGATION
6	341507	ORANGEBURG	Signage of Routes	TOWN OF NORWAY			US	321	SAVANNAH HWY	UNDER INVESTIGATION
6	341393	SUMTER	Signage of Routes	KATHY YATES			S	715	HOLIDAY RD	UNDER INVESTIGATION
6	341192	CHARLESTON	Signage of Routes	DEBBIE NELSON	Y	P	SC	642	DORCHESTER ROAD	UNDER INVESTIGATION
6	340976	ORANGEBURG	Signage of Routes	WITHERSPOON	Y	Y	SC	3	DEPOT ST	UNDER INVESTIGATION
6	340712	ORANGEBURG	Signage of Routes	EMERST BAIR	Y	Y	S	118	HENRY ROAD	UNDER INVESTIGATION
6	340449	CHARLESTON	Signage of Routes	RICHARD TURNER	Y	P	I	261-26		UNDER INVESTIGATION
6	340267	SUMTER	Signage of Routes	SIDNEY MOZINGO			S	106	FOXSWORTH MILL RD.	UNDER INVESTIGATION
6	339643	CHARLESTON	Signage of Routes	WILLIAM HENNING			US	52	MEETING ST	UNDER INVESTIGATION
6	334252	SUMTER	Signage of Routes	ED SANDERS	Y	P	SC	120	PINEWOOD RD.	UNDER INVESTIGATION
6	333505	BERKELEY	Signage of Routes	HANAHAN POLICE	Y	P	S	88	MURRAY DRIVE	UNDER INVESTIGATION
6	332347	COLLETON	Signage of Routes	MRS. JOHN SMOAK			P	414	MORRALL STREET	UNDER INVESTIGATION
6	331413	CHARLESTON	Signage of Routes	SC HWY PATROL	Y	P	I	261-26		UNDER INVESTIGATION
6	331314	COLLETON	Signage of Routes	JOHN STEPHENS			P	655	LOCUST STREET	UNDER INVESTIGATION
6	329458	CHARLESTON	Signage of Routes	SC HWY PATROL	Y	P	S	75	ASHLEY PHOSPHATE	UNDER INVESTIGATION
6	328796	SUMTER	Signage of Routes	DISPATCH	Y	P	S	1215	SUNVALLEY DR.	UNDER INVESTIGATION
6	327499	SUMTER	Signage of Routes	TANYA YORK	Y	P	S	463	RADICAL RD.	UNDER INVESTIGATION
6	319121	SUMTER	Signage of Routes	DEBORAH MC DONALD			S	33	MC CRAYS MILL RD.	UNDER INVESTIGATION
6	319069	SUMTER	Signage of Routes	EMILY DINKINS	Y	P	S	33	MC CRAYS MILL RD.	UNDER INVESTIGATION
6	311474	RICHLAND	Signage of Routes	SHAKEL	N	P	S	1162	OLD CONAGREE RUN	UNDER INVESTIGATION
6	311470	RICHLAND	Signage of Routes	JANE DOE HIGHWAY PATR	N	P	S	1444	JAMES BROWDER RD	UNDER INVESTIGATION
6	306115	RICHLAND	Signage of Routes	MS. CAROL KANE			I	20	INTERSTATE 20	UNDER INVESTIGATION

# Secretary of Transportation Report

6/24/2008

Secretary of Transportation 460 Items Pending									
Cong Dist	Req #	County	Request Type	Requestor	Meets	Approval	Type	Route/Road Name	Status
6	304749	SUMTER	Signage of Routes	JOEL MCELVEEN	N	P	S	543 POOLE RD	UNDER INVESTIGATION
6	306748	BERKELEY	Signage of Routes	REV. IRENE MANIGAULT		P	S	1260 NORTH N. MAIN STREET	UNDER INVESTIGATION
6	301721	SUMTER	Signage of Routes	LARRY YEATCH	N	P	S	40 ST. PAUL CH RD	UNDER INVESTIGATION
6	300976	RICHLAND	Signage of Routes	DISPATCH	N	P	I	20 INTERSTATE 20	UNDER INVESTIGATION
6	299537	RICHLAND	Signage of Routes	SARA BURNSIDE	N	P	S	906 BENSON RD	UNDER INVESTIGATION
6	298674	COLLETON	Signage of Routes	CAROLYN L. BRELAND	N	P	US	21 LOWCOUNTRY HIGHWAY	UNDER INVESTIGATION
6	327883	SUMTER	Traffic Signal	LYN WATSON	N	P	S	33 IMC CRAYS MLL RD	UNDER INVESTIGATION
6	340624	ORANGEBURG	Traffic Signal	LT AK GRICE			US	301 FIVE CHOP RD	UNDER INVESTIGATION
6	327160	RICHLAND	Traffic Signal	RACHEL MEAD			S	52 CLEMSON RD	UNDER INVESTIGATION
6	327363	BERKELEY	Traffic Signal	JAKE DYSON	Y	P	S	24 YEAMANS HALL ROAD	UNDER INVESTIGATION
6	340632	ORANGEBURG	Traffic Signal	JOHN YOW			US	21 COLUMBIA RD	UNDER INVESTIGATION
6	339747	COLLETON	Pavement Markings	MRS. RUTH WILKEY			S	547 MADISON ST.	UNDER INVESTIGATION
6	338384	BERKELEY	Pavement Markings	BARRY PAFFORD			US	52 US 52	UNDER INVESTIGATION
6	337160	CHARLESTON	Pavement Markings	MATT KRAUSMANN			S	58 VIRGINIA AVENUE	UNDER INVESTIGATION
6	324438	COLLETON	Pavement Markings	LINDA INGRAM		P	S	292 MILLER STREET SOUTH	UNDER INVESTIGATION

NOTICE OF MOTION TO AMEND BYLAWS  
CONCERNING  
ELECTION OF OFFICERS  
FILLING VACANCIES, AND ATTENDANCE AT COMMISSION MEETINGS

A motion will be made at the next Commission meeting to amend the Commission Bylaws as follows:

- 1) To amend current Section 301 as follows:

Section 301.        Chairman and Vice-Chairman

The Commission shall annually elect from its membership a Chairman and a Vice Chairman. The election shall be held at the ~~June~~ January meeting and the new officers shall assume their duties in ~~July~~ February. The Chairman shall preside over the meetings of the Commission. The Vice-Chairman shall preside over meetings of the Commission in the absence of the Chairman.

- 2) To add a new Section 410 that shall read as follows:

Section 410.        Attendance at Commission Meetings; Unexcused Absences

Pursuant to Section 1-3-245 of the Code of Laws of South Carolina, as amended, a member of a state commission who has three consecutive unexcused absences from regularly scheduled meetings is considered removed from the commission. The Commission Chairman immediately shall notify the Governor or appropriate appointing authority of the member's three consecutive unexcused absences and of the resulting vacancy. A "regularly scheduled meeting" shall mean a meeting of the Commission for which written public notice is given at the beginning of each year.

The Commission may excuse the absence of a member from any meeting by a majority vote of the members present at the meeting, provided the member provides the Commission with a written request to be excused including the reasons for the request.



## Minutes

Department of Transportation Commission

Meeting of

July 17, 2008

\*\*\*\*\*

MINUTES  
DEPARTMENT OF TRANSPORTATION COMMISSION

July 17, 2008  
Table of Contents

	Roll Call	<u>Page</u>
Section 1	FHWA Award	1
Section 2	Minutes, June 19, 2008 Approved	1
Section 3	Statewide Transportation Improvement Program (STIP), Amended	1
Section 4	Statewide Transportation Improvement Program Public Comment Period Approved	1
Section 5	Sale of Surplus Property, Authorized	2
Section 6	Report of Sale of Surplus Property	2
Section 7	Railway, Roadway and Bridge Safety Projects	2
Section 8	Utility Relocation Contracts	2
Section 9	Interchange Reconstruction Project – Greenville Co.	2
Section 10	Consultant – SPATS Project – Greenville Co.	2
Section 11	Contract – Dennis Corporation – ITS Fiber Optic Project	2
Section 12	Participation Agreement – City of Myrtle Beach & GSATS	2
Section 13	Agreements – On-Call Geotechnical Services	2
Section 14	Agreement – On-Call Subsurface Utility Engineering	3
Section 15	Agreement – Geotechnical Boring, Analyses & Engineering	3
Section 16	Contract Modification – EcoScience	3
Section 17	Contract Modification – EcoScience	3
Section 18	Contract Modification – S&ME	3
Section 19	Contract Modification – Mulkey Engineering, Inc.	3

July 17, 2008

Section	20	Report – Bridge US Route 378 – Florence County	3
Section	21	Contract – Intergraph Corp (RIMS)	3
Section	22	Contract – Solar Flasher Equipment	4
Section	23	Contract – Lee Transport & Equipment	4
Section	24	Contract – Various Companies Intelligent Transportation System	4
Section	25	Contract Extension – Charleston County	4
Section	26	Contract Extension – Anderson County	4
Section	27	Emergency Repair – Spartanburg County	4
Section	28	Highway Letting, June 10, 2008 Award of Contracts	4
Section	29	State Highway System Actions	4
Section	30	Report of Work Requests Received June 1 – June 30, 2008	5
Section	31	Secretary of Transportation Report – Work Requests June 1 – June 30, 2008	5
Section	32	Report of the Mass Transit Committee	5
Section	33	Section 301 Commission Bylaws, Amended	5
Section	34	Section 410 Commission Bylaws, Added	5
Section	35	Update – Chief Internal Auditor Office Staffing	5
Section	36	Adjournment	5

MINUTES  
DEPARTMENT OF TRANSPORTATION  
OF  
SOUTH CAROLINA

July 17, 2008

\*\*\*\*

The regular monthly meeting of the Department of Transportation Commission was held at the headquarters building in Columbia, South Carolina at 1:30 p.m. In compliance with the Freedom of Information Act, the news media was advised in writing of the time, date and place of this meeting.

Present

Absent

Hugh Atkins, Chairman, Presiding  
Charles E. Dalton  
Tee Hooper  
Danny Isaac  
Sarah Nuckles  
Henry Taylor  
Marvin Stevenson

Also Present: H. B. "Buck" Limehouse, Secretary of Transportation  
Tony Chapman, Deputy Secretary for Engineering  
Glennith Johnson, Deputy Secretary for Mass Transit  
Debra Rountree, Deputy Secretary for Finance and Administration

SECTION 1: Mr. Bob Lee, Division Director for the Federal Highway Administration, presented to the Department the FHWA Exemplary Human Environment Initiative Award for the U. S. 76 bridge replacement project.

SECTION 2: The Minutes for the meeting of June 19, 2008, copies of which had been previously mailed to each member of the Commission, were approved.

SECTION 3: The Commission unanimously passed a motion approving revision 12 of the Statewide Transportation Improvement Program (STIP), as shown in detail in the Appendix.

SECTION 4: The Commission unanimously passed a motion approving the request of the Department to initiate public comment on the proposed 2009 Federal-Aid Program, as shown in detail in the Appendix.

SECTION 5: The Commission unanimously passed a motion authorizing the sale of surplus property per Section 57-1-370(I) of Act 114 of 2007, as shown in detail in the Appendix.

SECTION 6: The Commission received as information a report by the Department of surplus right of way sold per Section 57-5-340 and shown in detail in the Appendix.

SECTION 7: The Commission unanimously passed a motion authorizing the Department to enter into a contract in an amount exceeding \$500,000.00 aggregate for railway safety projects, roadway and bridge projects with railroad involvement and traffic and railroad signal interconnection projects, as shown in the Appendix.

SECTION 8: The Commission unanimously passed a motion authorizing the Department to enter into contracts for amounts exceeding \$500,000.00 aggregate with entities involved in utility relocation with prior rights involved with roadway improvement and bridge replacement projects, as shown in detail in the Appendix.

SECTION 9: The Commission unanimously passed a motion authorizing the Department to advertise, select and negotiate with a consulting engineering firm to assist with project development on a new interchange reconstruction project located in Greenville County, as shown in detail in the Appendix.

SECTION 10: The Commission unanimously passed a motion authorizing the Department to advertise, select and negotiate with two consultant engineering firms to assist with project development on two new SPATS projects in Greenville County, as shown in detail in the Appendix.

SECTION 11: The Commission unanimously passed a motion authorizing the Department to execute the Construction Engineering and Inspection contract with Dennis Corporation to perform inspection services for the ITS fiber optic project along I-526 in Charleston County at a cost of \$178,180.25, as shown in the Appendix.

SECTION 12: The Commission unanimously passed a motion authorizing the Department to enter into a participation agreement with the City of Myrtle Beach and GSATS for the intersection improvement project at 38<sup>th</sup> Avenue North and Oleander Drive, as shown in detail in the Appendix. The maximum participation amount is \$500,000.00.

SECTION 13: The Commission unanimously passed a motion authorizing the Department to enter into individual basic agreements with S&ME, QORE Property Sciences and F&ME consultants for the 2008-2011 on call geotechnical services, as shown in detail in the Appendix. Each agreement amount will not exceed \$500,000.00 during any state fiscal year.

SECTION 14: The Commission unanimously passed a motion authorizing the Department to enter into a basic agreement with So-Deep, Inc., Inframp Corp. and Mulkey Engineering to provide on-call subsurface utility engineering services. The agreement will expire after three (3) years and will be limited to a cost of \$1.5 million per year equally balanced between the three (3) firms, as shown in the Appendix.

SECTION 15: The Commission unanimously passed a motion authorizing the Department to enter into a contract with the geotechnical engineering consultant, S&ME, Inc. for the purpose of executing geotechnical boring, analyses and engineering design criteria for the proposed port access road in Charleston County in the amount of \$752,578.00, as shown in detail in the Appendix.

SECTION 16: The Commission unanimously passed a motion authorizing the Department to enter into a contract modification with on-call consultant EcoScience to provide environmental permitting for Charleston and Laurens Counties in the amount of \$67,121.02, as shown in detail in the Appendix.

SECTION 17: The Commission unanimously passed a motion authorizing the Department to enter into a contract modification with on-call consultant EcoScience to provide environmental permitting on four (4) bridge replacement projects in the amount of \$73,764.10, as shown in the Appendix.

SECTION 18: The Commission unanimously passed a motion approving an on-call contract modification with S&ME to perform PDA foundation testing for bridges in Charleston County in the amount of \$23,368.00, as shown in detail in the Appendix.

SECTION 19: The Commission unanimously passed a motion approving the request of the Department to enter in a contract modification in the amount of \$49,640.00 with Mulkey Engineering, Inc. for drainage design in Horry County, as shown in detail in the Appendix.

SECTION 20: The Commission received as information a report on the replacement of the existing 900 foot long bridge structure on US Route 378 over the Lynches River in Florence County. An agreement for engineering services was executed on June 2, 2008 between the LPA Group, Inc. and Florence County in the amount of \$409,863.54. The project is funded entirely with Florence County Forward Program and State Infrastructure Bank funds, as shown in the Appendix.

SECTION 21: The Commission unanimously passed a motion authorizing the Department to contract with Intergraph Corporation as a sole source procurement in the amount of \$485,000.00 to develop, modify and install an automated routing module to enhance the existing phases of Roadway Management System (RIMS), as shown in the Appendix.

SECTION 22: The Commission unanimously passed a motion authorizing the Department to contract with Walker Brothers, Inc. and Temple, Inc. for an annual fixed cost multi-award contract to supply Solar Flasher Equipment in the amount of \$333,000.00 per year for the next three-year period not to exceed \$1,000,000.00 in accordance with 57-1-370(L) and shown in the Appendix.

SECTION 23: The Commission unanimously passed a motion authorizing the Department to contract with Lee Transport & Equipment for an annual contract to supply truck mounted 42 foot telescoping booms in the amount of \$197,990.00 per year for the next five (5) year period in accordance with 57-1-370(L) and shown in the Appendix.

SECTION 24: The Commission unanimously passed a motion authorizing the Department to contract with Eddins Electric, German Technical Group, LLC, Iron City Pools & Spa, Coleman-Snow, Vikon, WM Roebuck, Inc. Protronix, Inc., Inc., WLT Enterprises, Precision Contracting Services, Dennis Corp., J. Moore Electric, ITEK Services, LLC and Wes Bolin's Hauling & Services for an annual fixed price contract maintenance and/or replacement of Intelligent Transportation System (ITS) in the amount of \$1,000,000.00 per year for the next five (5) year period in accordance with 57-1-370(L) and shown in the Appendix.

SECTION 25: The Commission unanimously passed a motion ratifying the action of the Department in extending a contract to provide resurfacing on four (4) non-state (private) roads maintained by The Citadel in Charleston County, at a cost of \$102,729.95, as shown in detail in the Appendix.

SECTION 26: The Commission unanimously passed a motion ratifying the action of the Department in extending a contract to provide milling and replacing of hot mix asphalt surface course and open graded friction course on the north end of the southbound lanes of I-85 in Anderson County, at a cost of \$4,325.31, as shown in detail in the Appendix.

SECTION 27: The Commission received as information only a report on the emergency repair of a severely deteriorated concrete bridge deck in Spartanburg County, as shown in detail in the Appendix.

SECTION 28: The Commission unanimously passed a motion approving the request of the Department authorizing the Director of Construction to execute contracts on projects recommended for award from the June 10, 2008 highway letting and shown in detail in the Appendix.

SECTION 29: The Commission unanimously passed a motion approving the action of the Department relating to additions, deletions and corrections to the State Highway System, as shown in detail in the Appendix.

SECTION 30: The Commission unanimously passed a motion ratifying a report by the Department regarding work requests received during the period June 1 – June 30, 2008. The requests meet the criteria described in SC Code of Laws Section 57-1-370(N). The complete report is shown in detail in the Appendix.

SECTION 31: The Commission received as information a report regarding work requests received during the period June 1 – June 30, 2008. The requests meet the criteria described in SC Code of Laws Section 57-1-460 and are shown in detail in the Appendix.

SECTION 32: Commissioner Hooper reported for the Mass Transit Committee and made a motion requesting Commission approval of the federal funding allocation for fiscal year 2008-2009 under the Rural Transportation Assistance Program (RTAP) for training as follows:

• TASC Conference and Trade Show	\$ 12,000
• TASC (SC Transit Roadeo)	\$ 6,500
• SCSU ADA Driver Training Certification	\$ 6,500
• SCSU Safety and Maintenance Training Course	\$ 6,500
• SCDOT CTAA Certification and Maintenance Training	\$ 12,000
• SCDOT Mass Transit Sponsored Event	\$ 20,000
• RTA Scholarships	\$ 102,194

The motion was seconded by Commissioner Taylor and passed unanimously by the Commission.

SECTION 33: On motion of Commissioner Dalton, seconded by Commissioner Nuckles, the Commission unanimously passed a motion to amend Section 301 (Chairman and Vice Chairman) of the Commission Bylaws, as shown in detail in the Appendix.

SECTION 34: On motion of Commissioner Isaac, seconded by Commissioner Stevenson, the Commission unanimously passed a motion to add a new Section 410 (Attendance at Commission Meetings: Unexcused Absences) to the Commission Bylaws, as shown in detail in the Appendix.

SECTION 35: Commissioner Nuckles gave an update on the Audit Committee. The advertising process for audit department staff has been completed and interviews conducted. An Audit Committee meeting will be scheduled for August to update the Commission on the staff and Commission approval of the Audit Plan will be requested in September.

SECTION 36: There being no further business to come before the Commission, the meeting was adjourned at 2:40 p.m.

---

Hugh Atkins, Chairman