

*Dave Bowers
Traffic Engg.*



South Carolina Department of Transportation

Minutes

Department of Transportation Commission

Meeting of

September 29, 2003



MINUTES

DEPARTMENT OF TRANSPORTATION
OF
SOUTH CAROLINA

September 29, 2003

The regular monthly meeting of the Department of Transportation Commission was held at the Fort Mill Council Chambers in Fort Mill, South Carolina at 11:00 a.m. on September 29, 2003. In compliance with the Freedom of Information Act, the news media was advised in writing of the time, date and place of this meeting.

Present

Tee Hooper, Chairman, Presiding
Howell Clyborne
John N. Hardee
Robert W. Harrell
B. Bayles Mack
J. M. "Moot" Truluck

Absent

Eugene C. Stoddard

Also Present: Elizabeth S. Mabry, Executive Director

SECTION 1: On motion of Commissioner Clyborne, seconded by Commissioner Mack, the Commission unanimously passed a motion excusing the absence of Commissioner Stoddard.

SECTION 2: On motion of Commissioner Truluck, seconded by Commissioner Clyborne, the Commission unanimously passed a motion approving the August 21, 2003 Commission Minutes; copies of which had been previously mailed to each member of the Commission.

SECTION 3: The Commission unanimously passed a motion approving the sale of surplus right of way property, as shown in detail in the Appendix.

SECTION 4: The Commission unanimously passed a motion approving the action of the Department in removing roads from the State Highway System, as shown in detail in the Appendix.

SECTION 5: The Commission unanimously passed a motion approving the action of the Department in correcting the description of sections of State Highways previously added to the State Highway System, as shown in detail in the Appendix.

SECTION 6: The Commission unanimously passed a motion approving the action of the Department in adding sections of roads to the State Highway System, as shown in detail in the Appendix.

SECTION 7: The Commission unanimously passed a motion approving the action of the Department concerning projects in the highway letting of August 12, 2003, as shown in detail in the Appendix.

SECTION 8: The Commission unanimously passed a motion approving the action of the Department concerning a project in the highway letting of August 18, 2003, as shown in detail in the Appendix.

SECTION 9: On motion of Commissioner Mack, seconded by Commissioner Hardee, the Commission unanimously passed a motion approving the request of Senator Patterson to correct the location previously approved naming the Interchange at I-20 and Farrow Road in Richland County the "Joe E. Brown Interchange". The correct location for the "Joe E. Brown Interchange" is I-20 and North Main Street in Richland County. The Commission requested Ron Joye to prepare the appropriate resolution.

SECTION 10: There being no further business to come before the Commission, the meeting was adjourned at 12:55 p.m.

Tee Hooper, Chairman

AMENDED
578



South Carolina Department of Transportation

Appendix

Department of Transportation Commission

Meeting of

September 29, 2003

1. File 23.362A / Road S -272 / Greenville County

During construction of improvements on I-385/Road S-272, under File 23.362A in Greenville County, near the Town of Simpsonville, the Department acquired right of way for Road S-272, by Title to Real Estate from Tyler E. Waterford & Bernice C. Waterford dated February 28, 2003.

During negotiations to settle a difficult acquisition case, the Department agreed to convey 1/2 of the adjacent surplus parcel (0.23 of an acre) in order to construct a new driveway as payment for the new right of way needed. Therefore, a Gratis Quitclaim Deed for approximately 0.23 of an acre of land to Mary B. Tibbetts was executed on August 13, 2003.

2. File 40.468A / I -26 / Richland County

During construction of improvements on US Route 176 (Broad River Road), under File 40.468A in Richland County, near the Town of Irmo, the Department acquired right of way for US Route 176 (Broad River Road), by Title to Real Estate from J. Rodney Hall & Lake Wylie Marina dated September 14, 2000.

During negotiations to acquire new right of way for the above project, the Department agreed to convey upon completion of the project, a small portion of the access road that is surrounded by the Grantee's property, as partial credit for the new right of way needed. Therefore, a Gratis Quitclaim Deed for approximately 0.62 of an acre of land to Southland Log Homes, Inc. was executed on August 13, 2003.

3. File 41.246 / Road S -136 / Saluda County

During construction of improvements on Road S-136, under File 41.246 in Saluda County, near the Town of Saluda, the Department acquired right of way for Road S-136, by Deed to Right of Way from L.M. Grigsby Estate dated May 9, 1949.

A request was received from the Resident Construction Engineer from District Two asking the Department to convey a small portion of abandoned right of way, due to the relocation of Road S-136, to the adjacent property owner. This action will keep the agreement previously made by the district office during acquisition. Therefore, a Gratis Quitclaim Deed for approximately 0.09 of an acre of land to Marion Frye was executed on August 20, 2003.

4. File 41.103 / Road S-136 / Saluda County

During construction of improvements on Road S-136, under File 41.246 in Saluda County, near the Town of Saluda, the Department acquired right of way for Road S-136, by Deed to Right of Way from B. Frank Long dated May 4, 1949.

A request was received from the Resident Construction Engineer in District Two asking the Department to convey any right of way that is not needed to the Grantee due to the relocation of Road S-136. Additional right of way was acquired from the grantee for the relocation of Road S-136. This action will keep the obligation previously agreed to by the district office during acquisition. Therefore, a Gratis Quitclaim Deed for approximately 0.73 of an acre of land to Lowell B. Herlong was executed on August 22, 2003.

5. File 37.532 / US Route 123 / Oconee County

During construction of improvements on US Route 123, under File 37.532 in Oconee County, near the Town of Seneca, the Department acquired right of way for US Route 123, from L.Q. and Mozelle Holland by Deed to Right of Way dated October 22, 1955, and from Orange M. Machen by Deed to Right of Way dated August 24, 1955.

A request was received from an adjacent owner asking to purchase a small piece of right of way. The request was circulated to the Engineering sections to determine if said parcel could be declared surplus. After review it was determined that the parcel was surplus to Department needs. Therefore, a Quitclaim Deed for approximately 0.30 of an acre of land to Piedmont Properties Management Company, Inc. was executed on August 26, 2003 in consideration of \$35,937.00.

6. File 15.404 / US Route 17 & Road S-14 / Colleton County

During construction of improvements on Road S-14 Relocation, under File 15.404 in Colleton County, near Green Pond, the Department acquired right of way for Road S-14 Relocation, by the Beltline Act accepted into the SC Highway system on September 1, 1931.

A request was received from Colleton County asking the Department to convey a portion of the old abandoned right of way of Road S-14 Relocation near Green Pond for the purpose of constructing a solid waste collection facility. Since the county acquired the adjacent property and the Department's only interest in the right of way is by dedication, an agreement was reached whereby the Department would convey a parcel of surplus right of way to the county to improve their access and the function of their property. Therefore, a Gratis Quitclaim Deed for approximately 0.14 of an acre of land to Colleton County was executed on September 2, 2003.

7. File 22.632 & 22.571 / US Hwy 521 / Georgetown County

During construction of improvements on U.S. 521, under File No. 22.632 in Georgetown County, between the Town of Andrews and the City of Georgetown, the Department acquired 1.33 acres of land and all improvements, from Cornell C. Green (AKA) Cornell C. Greene by Title to Real Estate dated November 13, 1997.

A request was received from an adjacent property owner, asking the Department to sell a small piece of surplus property. The request was circulated to the Engineering sections and after review it was determined that the parcel was surplus to Department needs. Due to the original acquisition of the property this office contacted the original owner and offered him the Right of First Refusal, which he declined. Therefore, a Quitclaim Deed for approximately 0.98 acres of land, to Mr. James A. Geathers was executed on September 2, 2003 in consideration of \$4,900.00.

8. File 7.579 / Road S-589 / Beaufort County

During construction of improvements on Road S-589 Relocation, under File 7.579 in Beaufort County, near the Town of Port Royal, the Department acquired right of way for Road S-589, under The Construction Act dated November 18, 1971 and from the Heirs of Susie Middleton by Condemnation dated November 16, 1998.

During negotiations to settle a difficult acquisition case, the Department agreed to sell any surplus right of way that is not needed back to the Grantee at the same price the Department paid the Grantee for the new right of way needed for the project. Therefore, a Quitclaim Deed for approximately 0.54 of an acre of land to Henry R. Padgett, as Trustee of the Henry R. Padgett Revocable Trust was executed on August 26, 2003 in consideration of \$27,510.60.

9. File 29.376 / SC Route 9 / Lancaster County

During construction of improvements on Road S-51, under File 29.376 in Lancaster County, near the Town of City of Lancaster, the Department acquired right of way for Road S-51, by the Beltline Act (167) dated June 28, 1945.

A request was received from District Four, for an adjacent property owner, asking for assistance in clearing an encroachment on the abandoned right of way of Road S-51. Due to a surveyors error the location of the right of way was not known to the owner and a structure was built in 1975, which encroached and clouded the title to their property. Research has shown that the Department only has dedicated interest in the right of way, which will not justify the Department receiving payment. The request was circulated to the Engineering sections to determine if said parcel could be declared surplus. After review it was determined that the parcel was surplus to Department needs. Therefore, a Gratis Quitclaim Deed for approximately 0.42 of an acre of land to Michelle W. Bragg and Eric Wilson was executed on September 8, 2003.

ORIGINAL UPRATED

Recommendations 9-29-2003

REMOVAL OF ROADS FROM STATE HIGHWAY SECONDARY SYSTEM

It is recommended the Commission remove the following sections of road from the State Highway System as follows:

Addition Number

Description

Aiken County

- | | |
|-----|--|
| 246 | A belt Line Road from Road No. 75 near Bethcar Church northerly to Route 39
- approximately 2.0 miles
(Designated S-246)
(Added to System 2-16-1950) |
| 248 | A Belt Line Road from Road No. 152 approximately 0.5 mile southwest of its junction with Road No. 173 southwesterly to Route 215
- approximately 2.0 miles
(Designated S-246)
(Added to System 3-16-1950) |

Note: The above road removals are requested by Aiken County who will accept maintenance responsibility for these two sections of S-246. In return the Department agrees to accept maintenance responsibility for several county roads. A request to add these roads is being submitted for approval also. This qualifies under the exchange of mileage under the deletion and removal of roads from the Secondary System.

Charleston County

- | | |
|----------------|--|
| Portion of 7 | Section of Ocean Boulevard/JC Long Boulevard on the Isle of Palms from a point 0.01 mile west of S-255 easterly and northerly to a point 0.01 mile north of S-889
- approximately 0.04 mile
(Designated S-7)
(Added to System 5-1-1926) |
| Portion of 497 | Fourteenth Avenue on the Isle of Palms from S-889 (Ocean Boulevard) northerly
- approximately 0.03 mile
(Designated S-497)
(Added to System 4-16-1953) |

Recommendations 9-29-2003

Removal of Roads from the State Highway Secondary System

Page 2

Addition Number

Description

Charleston County continued

889 Ocean Drive on Isle of Palms from Harbor Oakes Drive (Road 7)
northwesterly to the southwestern terminus of Road 497
- approximately 0.2 mile
(Designated S-889)
(Added to System 9-19-1957)

Note: The above road removals are requested by the City of Isle of Palms who will accept maintenance responsibility for these sections of road and they qualify under the Abandonment of Right-of-Way portion of the law.

Dorchester County

Portion of 67 Section of road from US Route 78 at a point approximately 0.4 mile
northwest of bridge over Cypress Swamp, northerly to S-81
- approximately 0.93 mile
(Designated S-67)
(Added to System 6-27-1947)

363 Drive at Boone Hill Methodist Church from US Route 17 Alternate
southwest of Summerville
- approximately 0.15 mile
(Designated S-363)
(Added to System 7-20-1961)

Recommendations 9-29-2003

Removal of Roads from the State Highway Secondary System

Page 3

Addition Number

Description

Dorchester County continued

- 774 Extension of Road S-363 in Summerville from current terminus of Road S-363 near US Route 17-A southeasterly
- approximately 0.21 mile
(Designated S-363)
(Added to System 6-16-1983)
(Revised 11-17-1983)
(2nd Revision 5-17-1984)
(3rd Revision 5-15-1986)

Note: The above road removals are requested by Dorchester County who will accept maintenance responsibility for these sections. In return the Department agrees to accept maintenance responsibility for several county roads. A request to add these roads is being submitted for approval also. This qualifies under the exchange of mileage under the deletion and removal of roads from the Secondary System.

McCormick County

- Portion of 179 Section of road from a point 2.34 miles southwest of S-57 southwesterly to Clark Hill Reservoir, including the spur to the cabins
- approximately 0.75 mile
(Designated S-179)
(Added to System 2-25-1954)
(Revised 6-21-1956)

Note: The Department of the Army asked the Department to convey its interest in the above portion of Road S-179. By Corrective Quitclaim Deed executed on June 5, 2003, the above section of road was return to The Department of the Army. Therefore this section of road shall be deleted from the State Highway System.

CORRECTION OF DESCRIPTION OF STATE HIGHWAYS

It is recommended the Commission correct sections of State Highway previously added to the State Highway System to read as follows:

Addition Number

Description

Beaufort County

- 858 Section of road (old location of Road S-233) from Road S-233 to S. C. Route 802 - approximately 0.16 mile
To be designated S-858 *Added to System 6-27-2003*
Note: This revision is recommended to change the description from Road S-223 to Road S-233. The old location of Road S-233 was given a new secondary number. Road S-233 was relocated by File 7.596.

Lexington County

- 919 Street in and adjacent to Pelion from SC 302 (Pine Street), approximately 0.27 mile southwest of S-208 (Magnolia Street) northwesterly to S-142 (Mulberry Street) - approximately 0.20 mile
Designated S-1892
Added to System 7-15-1965
Revised 3-17-1966
Note: The above revision is recommended to correct our records and to describe the road as it exists in the field. This revision along with Addition 1892 will provide a continuous route for S-1892 from S-142 across SC 302 to US 178.

Richland County

- 1675 College Street adjacent to Irmo from the Lexington County Line and S-32-78 at a point 0.06 mile north of SC 60, northerly - approximately 0.06 mile
Designated S-1675
Added to System 8-19-1965
Note: Richland County Addition 1675 covered a section of road in Lexington County, thus Addition 1675 is being revised in Richland County to cover the section in Richland County and a new addition is being recommended for Lexington County to cover the section in Lexington County.

Recommendations 9-29-2003

ADDITIONS TO THE STATE HIGHWAY SYSTEM

It is recommended the Commission add the following sections of road to the State Highway System as follows:

Addition Number

Description

Aiken County

2308	Glenwood Drive southwest of Aiken from SC 302 northwesterly - approximately 0.78 mile To be designated S-2303
2309	Old Cherokee Indian Road from S-1272 (Breezy Hill Road) northeasterly and easterly to S-645 (Hillview Drive) - approximately 0.82 mile To be designated S-2309
2310	Gem Lakes/Lakeside Drive from a point 0.05 mile west of S-2072 northerly and easterly - approximately 0.42 mile To be designated S-1268
2311	Kennerly Drive from S-289 (Gregg Avenue) to S-1502 (Lindsey) - approximately 0.28 mile To be designated S-630
2312	Alpine Road from S-968 westerly to a point 0.06 mile west of Casaba Drive (Huntsman Drive) - approximately 1.00 mile To be designated S-1267
2313	Old Jordan Road from US 1 easterly and northerly to Old Kimbill Trail - approximately 0.89 mile To be designated S- 2313
2314	Border Drive adjacent to North Augusta from S-406 (Belair Road) northerly to S-2048 (Haskell Road) - approximately 0.44 mile To be designated S-2314

Addition Number

Description

Aiken County continued

- | | |
|------|---|
| 2315 | Huntsman Drive from SC 118 (Hickcock Parkway) southerly to S-87 (Pine Log Road)
approximately 0.21 mile
To be designated S-2315 |
| 2316 | Brandon Road from S-1303 (Hudson Avenue) northeasterly to Kimberly Drive -
approximately 0.15 mile
To be designated S-2316 |

Note: The above additions are requested as a swap with Aiken County who will accept maintenance responsibility for two sections of S-2-246. In return the Department agrees to accept maintenance responsibility for the above roads. A request to remove two sections of S-2-246 is being submitted for approval also. This qualifies under the exchange of mileage under the deletion and removal of roads from the Secondary System.

Anderson County

- | | |
|------|---|
| 1164 | The East-West Connector from US Route 76 and US 178 (Clemson Boulevard), at a point 0.3 mile southeast of the US 76/178 split, northerly and easterly to SC Route 81 -
approximately 2.94 miles
To be designated S-1164 |
|------|---|
- Note: Davis & Floyd, Inc. has prepared the plans for the East-West Connector and has requested a route number be assigned to it. Thus it is recommended that this road be added to the State Highway System.
- Note
added
or
Built
yet

Addition Number

Description

Chesterfield County

1095

Miller Road Extension extending from current end of Road S-1064 (Miller Road) at its intersection with Road S-1063 (Maggie Davis Road) southeasterly to Road S-60 (Jackson Road) - approximately 0.14 mile
To be designated S-1064

1096

Section of road from Road S-848 easterly to Road S-62 - approximately 2.6 miles
To be designated S-113

Note: The above section of road was removed on 3-17-1994. However, subsequently it was built by File 13.107B and is being maintained by the Department. Thus it is recommended that this road be added to the State Highway System.

Dorchester County

871

Section of road from S-10-317 at the Charleston County Line northerly to a point 2900' north of S-18-163 - approximately 2.00 miles
To be designated S-137

Note: The above addition is requested as a swap with Dorchester County who will accept maintenance responsibility for S-67 and S-363. In return the Department agrees to accept maintenance responsibility for the above section. A request to remove S-67 and S-363 is being submitted for approval also. This qualifies under the exchange of mileage under the deletion and removal of roads from the Secondary System.

Addition Number

Description

Fairfield County

528

A frontage road for I-77 (at milepost 31) from a point 0.48 mile southeast of S-30 southerly to end - approximately 0.60 mile
To be designated S-233

Note: The above addition is recommended since it was built in conjunction with I-77 and is being maintained by the Department.

Florence County

1795

Section of road from the intersection of US 76/301 and SC 327 east of Florence southerly and southwesterly to S-13 - approximately 2.38 miles
To be designated S-1795

Note: The above description is recommended to show the road built by File 21.147A. This section will be redesignated as US Route 301 after completion of the whole project.

Kershaw County

1057

Fort Road (former Road S-1037) extending from S. C. Route 97 southwesterly to Road S-1035 (Beaver Creek Road) - approximately 0.42 mile
To be designated S-1037

Note: This road was previously added to the State Highway System in September 1992 and was deleted in May 1995 by the Kershaw CTC.

Laurens County

983

Old location of US 25 Business from a point 0.35 mile west of the intersection of US 25 and SC 252 northerly to end - approximately 0.79 mile
To be designated S-983

Note: The relocation of US 25 Business was done under File 2430.474.

Addition Number

Description

Lexington County

- | | |
|------|---|
| 1933 | College Street in Irmo from SC 60 northerly to the Richland County Line and S-40-1675 -
approximately 0.06 mile
To be designated S-78
Note: Richland County Addition 1675 covered a section of road in Lexington County, thus Addition 1675 is being revised in Richland County to cover the section in Richland County and the above addition is being recommended for Lexington County to cover the section in Lexington County. |
| 1934 | Section of road from the intersection of S-299 and S-378 northwesterly to SC 602 -
approximately 0.88 mile
To be designated S-378
Note: The above section of road is recommended since it is being built by File 32.153B |



South Carolina
Department of Transportation

September 4, 2003

MEMORANDUM TO: D. H. Freeman, State Highway Engineer

Pursuant to the newspaper advertisement on July 7, 2003 and July 15, 2003, the Department received **FIFTY-FIVE (55)** bids for the **NINETEEN (19)** contracts in the Highway Letting of **August 12, 2003**.

SEVENTEEN (17) contracts are recommended for **AWARD**.

ONE (1) contract is recommended for **REJECTION**.

ONE (1) contract is pending decision from the County Transportation Committee

Summary and bid tabulations are attached.

A handwritten signature in dark ink, appearing to read "G. A. Peck", with a long horizontal flourish extending to the right.

G. A. Peck
Contracts Engineer



September 4, 2003

RECOMMENDED FOR AWARD

The following **THIRTEEN (13)** contracts in the Highway Letting of **August 12, 2003**, are recommended for **AWARD** without the need for further concurrence or approval from the Federal Highway Administration or County Transportation Committees:

<u>COUNTY</u>	<u>SC FILE NO.</u>
ENGINEERING DISTRS. 1 & 2	4751.124B & 4752.124B
ENGINEERING DISTR. 1	4751.125B
ENGINEERING DISTRS. 3 & 4	4753.122B & 4754.122B
ENGINEERING DISTR. 3	4753.123B
ENGINEERING DISTR. 4	4754.123B
ABBEVILLE	01.540
ANDERSON, GREENVILLE, OCONEE & PICKENS	04.145B, et al.
BEAUFORT	07.100B
CHEROKEE	11.128B & 44.116B
GREENWOOD, MCCORMICK & SALUDA	24.123B, et al.
LAURENS & NEWBERRY	30.139B, et al.
ORANGEBURG	38.51021
YORK	46.135B

September 4, 2003

RECOMMENDED FOR AWARD

The following **THREE (3)** contracts in the Highway Letting of **August 12, 2003**, are recommended for **AWARD subject to CONCURRENCE** from the Federal Highway Administration:

<u>COUNTY</u>	<u>SC FILE NO.</u>
BERKELEY & CHARLESTON	0810.102B
FLORENCE & SUMTER	21.166B & 43.145B
RICHLAND	40.193B, et al.

RECOMMENDED FOR AWARD

The following **ONE (1)** contract in the Highway Letting of **August 12, 2003**, is recommended for **AWARD subject to APPROVAL** by the Anderson County Transportation Committee:

<u>COUNTY</u>	<u>SC FILE NO.</u>
ANDERSON	04.101C

RECOMMENDED FOR REJECTION

All bids for the following **ONE (1)** contract in the Highway Letting of **August 12, 2003**, are recommended for **REJECTION**:

<u>COUNTY</u>	<u>SC FILE NO.</u>
OCONEE	37.22031

REASON FOR REJECTION: Bids exceeded the Engineer's Estimate by more than 10%

September 4, 2003

RECOMMENDATION PENDING


The recommendation for AWARD of the following **ONE (1)** contract in the Highway Letting of **August 12, 2003**, is **PENDING** a decision from the Jasper County Transportation Committee:


COUNTY
JASPER

SC FILE NO.
27.2003


Submitted By:

Recommended By:


G. A. Peck
Contracts Engineer


D. R. Shealy
Director of Construction

Approved By:


D. H. Freeman
State Highway Engineer

Date: 9/4/03

THE FOLLOWING CONTRACTS IN THE **AUGUST 12, 2003** HIGHWAY LETTING
ARE **RECOMMENDED FOR AWARD:**

LETTING DATE : 08/12/03

SOUTH CAROLINA DEPARTMENT OF TRANSPORTATION

DATE : 08/19/03

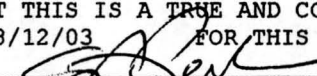
PAGE : 1

VENDOR RANKING

*(4751.124B)ENGINEERING DISTRICTS 1 & 2, SC FILE NOS. 4751.124B, 4752.124B, FAP NO. STP-PM88(057), PCN 029734T. PROJECT CONSISTS OF TRAFFIC WORK INCLUDING PROVIDING AND APPLYING, thermoplastic markings, preformed tape (T-1) and raised, pavement markers on a total of 137.5 miles of roadway AND located in Engineering Districts 1 and 2. ON VARIOUS ROADSLOCATED IN ENGINEERING DISTRICT 2. ROADS TO BE DETERMINED BY THE DISTRICT ENGINEERING ADMINISTRATOR AFTER THE PROJECT IS LET.

TOTAL LENGTH OF PROJECT: 137.5000 MILES. COMPLETION DATE: 06/15/2004. DBE GOAL: 0.00%.

RANK	VENDOR NO./NAME	LOCATION	TOTAL BID	% OVER LOW BID
1	1PE002	PEEK PAVEMENT MARKING, INC.	\$ 452,529.00	100.0000%
2	1OG002	OGLESBY CONSTRUCTION, INC.	\$ 506,986.90	112.0341%
3	1RO002	ROADMARK CORPORATION	\$ 604,169.00	133.5095%
4	1DE009	DENVILLE LINE PAINTING, INC.	\$ 841,954.00	186.0553%

THIS IS TO CERTIFY THAT THIS IS A TRUE AND CORRECT COPY OF ALL
THE BIDS RECEIVED ON 08/12/03 FOR THIS PROJECT.
CONTRACT ADMINSTRATOR  DATE 9/04/03

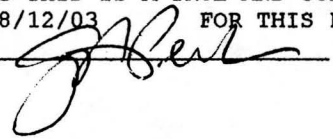
APPROVED BY: Elizabeth S. Mabry
TITLE: EXECUTIVE DIRECTOR

VENDOR RANKING

*(4751.125B) ENGINEERING DISTRICT 1, SC FILE NO. 4751.125B, STATE PROJECT NO. SPM-1001, PCN 029845T. PROJECT CONSISTS OF TRAFFIC WORK INCLUDING removing existing, surface mounted raised markers and providing and applying, new surface mounted raised markers on a total of 1100 miles AND of roadway located in Engineering District 1. ON VARIOUSROADS LOCATED IN ENGINEERING DISTRICT 1. ROADS TO BE DETERMINED BY THE DISTRICT ENGINEERING ADMINISTRATOR AFTER THE PROJECT IS LET

TOTAL LENGTH OF PROJECT: 1100.0000 MILES. COMPLETION DATE: 12/15/2003. DBE GOAL: 0.00%.

RANK	VENDOR NO./NAME	LOCATION	TOTAL BID	% OVER LOW BID
1	1RO002	ROADMARK CORPORATION	\$ 268,200.00	100.0000%
2	1OG002	OGLESBY CONSTRUCTION, INC.	\$ 281,290.00	104.8807%
3	1AK001	AKCA, INC.	\$ 308,860.00	115.1603%

THIS IS TO CERTIFY THAT THIS IS A TRUE AND CORRECT COPY OF ALL
THE BIDS RECEIVED ON 08/12/03 FOR THIS PROJECT.
CONTRACT ADMINSTRATOR  DATE 9/04/03

APPROVED BY: Elizabeth S. Mabry
TITLE: EXECUTIVE DIRECTOR

SOUTH CAROLINA DEPARTMENT OF TRANSPORTATION

DATE : 08/19/03


PAGE : 1

VENDOR RANKING

*(4753.122B) ENGINEERING DISTRICT 3 & 4, SC FILE NOS. 4753.122B, 4754.122B, FAP NO. STP-PM88(056), PCN 029735T. PROJECT CONSISTS OF TRAFFIC WORK INCLUDING PROVIDING AND APPLYING, thermoplastic markings and raised, pavement markers on a total of 111.6 miles of roadway AND located in Engineering Districts 3 and 4. ON VARIOUS ROADS LOCATED IN ENGINEERINGDISTRICT 3. ROADS TO BE DETERMINED BY THE DISTRICT ENGINEERING ADMINISTRATOR AFTER THE PROJECT IS LET.

TOTAL LENGTH OF PROJECT: 111.6000 MILES. COMPLETION DATE: 06/15/2004. DBE GOAL: 0.00%.

RANK	VENDOR NO./NAME	LOCATION	TOTAL BID	% OVER LOW BID
1	1PE002	PEEK PAVEMENT MARKING, INC.	\$ 398,137.03	100.0000%
2	1OG002	OGLESBY CONSTRUCTION, INC.	\$ 441,714.75	110.9454%
3	1RO002	ROADMARK CORPORATION	\$ 517,907.00	130.0826%
4	1IN011	INTERSTATE ROAD MANAGEMENT CORP.	\$ 625,832.00	157.1901%
5	1DE009	DENVILLE LINE PAINTING, INC.	\$ 706,301.50	177.4016%

THIS IS TO CERTIFY THAT THIS IS A TRUE AND CORRECT COPY OF ALL
THE BIDS RECEIVED ON 08/12/03 FOR THIS PROJECT.
CONTRACT ADMINSTRATOR  DATE 9/04/03

APPROVED BY: Elizabeth S. Mabry
TITLE: EXECUTIVE DIRECTOR

SOUTH CAROLINA DEPARTMENT OF TRANSPORTATION

DATE : 08/19/03


PAGE : 1

VENDOR RANKING

*(4753.123B) ENGINEERING DISTRICT 3, SC FILE NO. 4753.123B, STATE PROJECT NO. SPM-3001, PCN 029846T. PROJECT CONSISTS OF TRAFFIC WORK INCLUDING removing existing, surface mounted raised markers and providing and applying, new surface mounted raised markers on a total of 900 miles AND of roadway located in Engineering District 3. ON VARIOUS ROADS LOCATED IN ENGINEERING DISTRICT 3. ROADS TO BE DETERMINED BY THE DISTRICT ENGINEERING ADMINISTRATOR AFTER THE PROJECT IS LET.

TOTAL LENGTH OF PROJECT: 900.0000 MILES. COMPLETION DATE: 12/15/2003. DBE GOAL: 0.00%.

RANK	VENDOR NO./NAME	LOCATION	TOTAL BID	% OVER LOW BID
1	1AK001	AKCA, INC.	\$ 170,370.00	100.0000%
2	1RO002	ROADMARK CORPORATION	\$ 216,350.00	126.9883%
3	1OG002	OGLESBY CONSTRUCTION, INC.	\$ 236,400.00	138.7568%
4	1PE002	PEEK PAVEMENT MARKING, INC.	\$ 239,190.00	140.3944%

THIS IS TO CERTIFY THAT THIS IS A TRUE AND CORRECT COPY OF ALL
THE BIDS RECEIVED ON 08/12/03 FOR THIS PROJECT
CONTRACT ADMINISTRATOR  DATE 9/04/03

APPROVED BY: Elizabeth S. Mabry
TITLE: EXECUTIVE DIRECTOR

SOUTH CAROLINA DEPARTMENT OF TRANSPORTATION

DATE : 08/19/03

PAGE : 1

VENDOR RANKING

*(4754.123B) ENGINEERING DISTRICT 4, SC FILE NO. 4754.123B, STATE PROJECT NO. SPM-4001, PCN 029847T. PROJECT CONSISTS OF TRAFFIC WORK INCLUDING removing existing, surface mounted raised markers and providing and applying, new surface mounted raised markers on a total of 1600 miles AND of roadway located in Engineering District 4. ON VARIOUSROADS LOCATED IN ENGINEERING DISTRICT 4. ROADS TO BE DETERMINED BY THE DISTRICT ENGINEERING ADMINISTRATOR AFTER THE PROJECT IS LET.

TOTAL LENGTH OF PROJECT: 1600.0000 MILES. COMPLETION DATE: 12/15/2003. DBE GOAL: 0.00%.

RANK	VENDOR NO./NAME	LOCATION	TOTAL BID	% OVER LOW BID
1	1AK001	AKCA, INC.	\$ 383,920.00	100.0000%
2	1RO002	ROADMARK CORPORATION	\$ 408,380.00	106.3711%
3	1OG002	OGLESBY CONSTRUCTION, INC.	\$ 460,900.00	120.0511%

THIS IS TO CERTIFY THAT THIS IS A TRUE AND CORRECT COPY OF ALL
THE BIDS RECEIVED ON 08/12/03 FOR THIS PROJECT.
CONTRACT ADMINSTRATOR SA Ser DATE 9/04/03

APPROVED BY: Elizabeth S. Mabry
TITLE: EXECUTIVE DIRECTOR

SOUTH CAROLINA DEPARTMENT OF TRANSPORTATION

DATE : 08/19/03

PAGE : 1

VENDOR RANKING

*(01.540) ABBEVILLE COUNTY, SC FILE NO. 1.540, FAP NO. NH-MODL(027), PCN 023627R. PROJECT CONSISTS OF ROAD WORK INCLUDING WIDENING OF SC 72 (SEGMENT 1) FROM 4.65 MILES WEST OF SC28 AND TO 0.19 MILES WEST OF SC28.

TOTAL LENGTH OF PROJECT: 5.0600 MILES. COMPLETION DATE: SEE SPECIAL PROVISIONS. DBE GOAL: 10.00%.

RANK	VENDOR NO./NAME	LOCATION	TOTAL BID	% OVER LOW BID	
1	1SA015	SATTERFIELD CONST. CO., INC.	GREENWOOD, SC	\$ 8,686,990.77	100.0000%
2	1SS001	S & S CONSTRUCTION OF ANDERSON	ANDERSON, SC	\$ 8,941,566.64	102.9305%
3	1EA001	EAGLE CONSTRUCTION CO., INC.	NEWBERRY, SC	\$ 9,068,683.42	104.3938%

THIS IS TO CERTIFY THAT THIS IS A TRUE AND CORRECT COPY OF ALL
THE BIDS RECEIVED ON 08/12/03 FOR THIS PROJECT.
CONTRACT ADMINSTRATOR [Signature] DATE 9/04/03

APPROVED BY: Elizabeth S. Mabry
TITLE: EXECUTIVE DIRECTOR

SOUTH CAROLINA DEPARTMENT OF TRANSPORTATION

DATE : 08/19/03


PAGE : 1

VENDOR RANKING

*(04.145B) ANDERSON, GREENVILLE, OCONEE & PICKENS COUNTIES, SC FILE NOS. 04.145B, 04.146B, 23.198B, 37.132B, 39.129B, 42.177B FAP NOS. NH-RFMT (207), STP-RFMT (208), STP-RFMT (210), STP-RFMT (211), STP-RFMT (212), STP-RFMT (213), PCN 029476M, 029477M, 029479M, 029480M, 029481M, 029482M. PROJECT CONSISTS OF ROAD WORK INCLUDING RESURFACING ON VARIOUS ROADS.

TOTAL LENGTH OF PROJECT: 40.5100 MILES. COMPLETION DATE: 09/30/2004. DBE GOAL: 15.00%.

RANK	VENDOR NO./NAME	LOCATION	TOTAL BID	% OVER LOW BID
1	1SL002	SLOAN CONSTRUCTION CO., INC.	\$ 5,197,802.47	100.0000%
2	1AS002	ASHMORE BROTHERS, INC.	\$ 5,214,708.77	100.3253%
3	1FR001	F & R ASPHALT, INC.	\$ 5,690,346.48	109.4760%

THIS IS TO CERTIFY THAT THIS IS A TRUE AND CORRECT COPY OF ALL
THE BIDS RECEIVED ON 08/12/03 FOR THIS PROJECT.
CONTRACT ADMINSTRATOR  DATE 9/04/03

APPROVED BY: Elizabeth S. Mabry
TITLE: EXECUTIVE DIRECTOR

SOUTH CAROLINA DEPARTMENT OF TRANSPORTATION

DATE : 08/19/03


PAGE : 1

VENDOR RANKING

*(07.100B) BEAUFORT COUNTY, SC FILE NOS. 7.100B - FAP NO. BRT-BR07(004), PCN 024268B, 024268R. PROJECT CONSISTS OF BRIDGE & APPROACH WORK INCLUDING R.C. TYPE II PRESTRESSED BEAMS ON US 21

TOTAL LENGTH OF PROJECT: 0.6370 MILES. COMPLETION DATE: 09/30/2005. DBE GOAL: 7.00%.

RANK	VENDOR NO./NAME	LOCATION	TOTAL BID	% OVER LOW BID
1	1RE006	REPUBLIC CONTRACTING CORP.	\$ 5,055,297.82	100.0000%
2	1UN002	UNITED CONTRACTORS, INC.	\$ 5,134,157.22	101.5599%
3	1CA003	CAPE ROMAIN CONTRACTORS	\$ 5,488,669.10	108.5726%
4	1TH001	TIC THE INDUSTRIAL CO.	\$ 5,946,444.80	117.6280%

THIS IS TO CERTIFY THAT THIS IS A TRUE AND CORRECT COPY OF ALL
THE BIDS RECEIVED ON 08/12/03 FOR THIS PROJECT.
CONTRACT ADMINISTRATOR  DATE 9/04/03

APPROVED BY: Elizabeth S. Mabry
TITLE: EXECUTIVE DIRECTOR

SOUTH CAROLINA DEPARTMENT OF TRANSPORTATION

DATE : 08/19/03


PAGE : 1

VENDOR RANKING

*(11.128B) CHEROKEE & UNION COUNTIES, SC FILE NOS. 11.128B, 44.116B FAP NOS. NHS-RFMT(214), STP-RFMT (216), PCN 029505M, 029507M. PROJECT CONSISTS OF ROAD WORK INCLUDING RESURFACING WORK ON SC 5.

TOTAL LENGTH OF PROJECT: 5.0300 MILES. COMPLETION DATE: 06/30/2004. DBE GOAL: 15.00%.

RANK	VENDOR NO./NAME	LOCATION	TOTAL BID	% OVER LOW BID
1	1SL002	SLOAN CONSTRUCTION CO., INC.	\$ 624,241.59	100.0000%
2	1FR001	F & R ASPHALT, INC.	\$ 639,189.31	102.3945%
3	1BO002	BOGGS PAVING	\$ 679,348.52	108.8278%

THIS IS TO CERTIFY THAT THIS IS A TRUE AND CORRECT COPY OF ALL
THE BIDS RECEIVED ON 08/12/03 FOR THIS PROJECT.
CONTRACT ADMINISTRATOR  DATE 9/04/03

APPROVED BY: Elizabeth S. Mabry
TITLE: EXECUTIVE DIRECTOR

SOUTH CAROLINA DEPARTMENT OF TRANSPORTATION

DATE : 08/19/03


PAGE : 1

VENDOR RANKING

*(24.123B) GREENWOOD, MCCORMICK & SALUDA COUNTIES, SC FILE NOS. 24.123B, 24.124B, 33.131B, 41.115B, FAP NOS. NHS-RFMT (235), STP-RFMT (236), STP-RFMT (239), STP-RFMT (241), PCN 029538M, 029539M, 029542M, 029544M. PROJECT CONSISTS OF ROAD WORK INCLUDING RESURFACING ON SC 248, US 221 & US 178

TOTAL LENGTH OF PROJECT: 9.7800 MILES. COMPLETION DATE: 07/31/2004. DBE GOAL: 7.00%.

RANK	VENDOR NO./NAME	LOCATION	TOTAL BID	% OVER LOW BID
1	1SA015	SATTERFIELD CONST. CO., INC.	\$ 1,697,761.30	100.0000%

THIS IS TO CERTIFY THAT THIS IS A TRUE AND CORRECT COPY OF ALL
THE BIDS RECEIVED ON 08/12/03 FOR THIS PROJECT.
CONTRACT ADMINSTRATOR  DATE 9/04/03

APPROVED BY: Elizabeth S. Mabry
TITLE: EXECUTIVE DIRECTOR

SOUTH CAROLINA DEPARTMENT OF TRANSPORTATION

DATE : 08/19/03


PAGE : 1

VENDOR RANKING

*(30.139B) LAURENS COUNTY, SC FILE NOS. 30.139B, 30.140B, 36.132B, FAP NOS. NHS-RFMT (237), STP-RFMT (238), STP-RFMT (240), PCN 029540M, 029541M, 029543M. PROJECT CONSISTS OF ROAD WORK INCLUDING RESURFACING ON SC 56, SC 72, SC 39, SC 391, SC 395 & US 221.

TOTAL LENGTH OF PROJECT: 15.1700 MILES. COMPLETION DATE: 07/31/2004. DBE GOAL: 6.00%.

RANK	VENDOR NO./NAME	LOCATION	TOTAL BID	% OVER LOW BID
1	1SA015 SATTERFIELD CONST. CO., INC.	GREENWOOD, SC	\$ 2,302,870.65	100.0000%

THIS IS TO CERTIFY THAT THIS IS A TRUE AND CORRECT COPY OF ALL
THE BIDS RECEIVED ON 08/12/03 FOR THIS PROJECT.
CONTRACT ADMINISTRATOR  DATE 9/04/03

APPROVED BY: Elizabeth S. Mabry
TITLE: EXECUTIVE DIRECTOR

SOUTH CAROLINA DEPARTMENT OF TRANSPORTATION

DATE : 08/19/03


PAGE : 1

VENDOR RANKING

*(38.51021R1) ORANGEBURG COUNTY, SC FILE NOS. 38.51021, PCN 385121MR1. PROJECT CONSISTS OF ROAD WORK INCLUDING RESURFACING ON US 21 & US 301.

TOTAL LENGTH OF PROJECT: 4.4300 MILES. COMPLETION DATE: 06/30/2004. DBE GOAL: 0.00%.

RANK	VENDOR NO./NAME	LOCATION	TOTAL BID	% OVER LOW BID
1	1SL002 SLOAN CONSTRUCTION CO., INC.	GREENVILLE, SC	\$ 430,632.13	100.0000%

THIS IS TO CERTIFY THAT THIS IS A TRUE AND CORRECT COPY OF ALL
THE BIDS RECEIVED ON 08/12/03 FOR THIS PROJECT.
CONTRACT ADMINISTRATOR  DATE 9/04/03


APPROVED BY: Elizabeth S. Mabry
TITLE: EXECUTIVE DIRECTOR

VENDOR RANKING

*(46.135B) YORK COUNTY, SC FILE NOS. 46.135B, KELLEY, FAP NO. STP-RFMT (218), PCN 029509M. PROJECT CONSISTS OF ROAD WORK INCLUDING RESURFACING ON

TOTAL LENGTH OF PROJECT: 19.1200 MILES. COMPLETION DATE: 08/31/2004. DBE GOAL: 11.00%.

RANK	VENDOR NO./NAME	LOCATION	TOTAL BID	% OVER LOW BID
1	1AP002	APAC-ATLANTIC, INCORPORATED	\$ 3,180,535.77	100.0000%
2	1BO002	BOGGS PAVING	\$ 3,411,020.91	107.2467%
3	1BL012	BLYTHE DEVELOPMENT COMPANY	\$ 3,789,441.04	119.1447%
4	1BL011	BLYTHE CONST.	\$ 3,904,193.46	122.7527%

THIS IS TO CERTIFY THAT THIS IS A TRUE AND CORRECT COPY OF ALL
THE BIDS RECEIVED ON 08/12/03 FOR THIS PROJECT.
CONTRACT ADMINISTRATOR  DATE 9/04/03

APPROVED BY: Elizabeth S. Mabry
TITLE: EXECUTIVE DIRECTOR

SOUTH CAROLINA DEPARTMENT OF TRANSPORTATION

DATE : 08/19/03


PAGE : 1

VENDOR RANKING

*(810.102B) BERKELEY & CHARLESTON COUNTIES, SC FILE NO. 810.102B, FAP NO. IMG-IM88(009), PCN 027011T. PROJECT CONSISTS OF TRAFFIC WORK INCLUDING FABRICATING, furnishing, and erecting new ground mounted and overhead mounted signs, breakaway posts/supports, overhead sign, structures and delineators. In addition, the project, includes refurbishing Existing breakaway posts and, refurbishing and modifying existing overhead structures and, overhead structure sign lighting systems. Also included is, the removal of the signs, sign supports, overhead structures, and delineators being replaced. The project location is on, 20.4 miles of I-526 (entire length of route) from the, western terminus at US 17 South to the eastern terminus at AND US 17 North in Berkeley and Charleston Counties.

TOTAL LENGTH OF PROJECT: 20.4000 MILES. COMPLETION DATE: 10/31/2004. DBE GOAL: 0.00%.

RANK	VENDOR NO./NAME	LOCATION	TOTAL BID	% OVER LOW BID
1	1ME001	MASTEC NORTH AMERICA, INC.	\$ 1,499,714.06	100.0000%
2	1TR001	TRAFFIC CONTROL DEVICES	\$ 1,523,000.00	101.5527%
3	1AP004	APEX CONTRACTING	\$ 1,726,489.19	115.1212%
4	1EL002	ELDERLEE, INC.	\$ 2,334,120.08	155.6377%
5	1ED001	EDDINS ELECTRIC CO., INC.	\$ 2,982,128.09	198.8464%

THIS IS TO CERTIFY THAT THIS IS A TRUE AND CORRECT COPY OF ALL
THE BIDS RECEIVED ON 08/12/03 FOR THIS PROJECT.
CONTRACT ADMINISTRATOR  DATE 9/04/03

APPROVED BY: Elizabeth S. Mabry
TITLE: EXECUTIVE DIRECTOR

SOUTH CAROLINA DEPARTMENT OF TRANSPORTATION

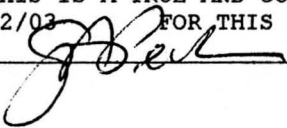
DATE : 08/19/03

PAGE : 1

VENDOR RANKING

*(21.166B) FLORENCE & SUMTER COUNTIES, SC FILE NOS. 21.166B, 43.145B, STATE PROJECT NO. STP-GR88(012), PCN 029710R. PROJECT CONSISTS OF ROAD WORK INCLUDING I-95 FROM MILE POST 161.00 TO MILE POST 133.32 TOTAL LENGTH OF PROJECT: 28.6800 MILES. COMPLETION DATE: 05/31/2004. DBE GOAL: 15.00%.

RANK	VENDOR NO./NAME	LOCATION	TOTAL BID	% OVER LOW BID
1	1EL002	ELDERLEE, INC.	\$ 770,899.01	100.0000%
2	1RE007	REYNOLDS FENCE & GUARDRAIL	\$ 879,434.49	114.0791%
3	1BA002	BAGWELL FENCE CO.	\$ 934,216.16	121.1853%

THIS IS TO CERTIFY THAT THIS IS A TRUE AND CORRECT COPY OF ALL
THE BIDS RECEIVED ON 08/12/03 FOR THIS PROJECT.
CONTRACT ADMINISTRATOR  DATE 9/04/03

APPROVED BY: Elizabeth S. Mabry
TITLE: EXECUTIVE DIRECTOR

SOUTH CAROLINA DEPARTMENT OF TRANSPORTATION

DATE : 08/19/03

PAGE : 1

VENDOR RANKING

*(40.193B) RICHLAND COUNTY, SC FILE NOS. 40.193B, 40.202B, 40.203B, FAP NOS. IM-IM40 (009), IM-IM40 (010), IM-IM40 (011), PCN 029035R, 029362R, 029363R. PROJECT CONSISTS OF ROAD WORK INCLUDING RICHLAND COUNTY, I-20 Interstate Rehab, I-20/US 321 LENGTHEN RAMP AND I-20/US 21 LENGTHEN RAMP
TOTAL LENGTH OF PROJECT: 19.1580 MILES. COMPLETION DATE: 11/30/2004. DBE GOAL: 12.00%.

RANK	VENDOR NO./NAME	LOCATION	TOTAL BID	% OVER LOW BID
1	1SL002	SLOAN CONSTRUCTION CO., INC.	\$ 6,471,403.85	100.0000%

THIS IS TO CERTIFY THAT THIS IS A TRUE AND CORRECT COPY OF ALL
THE BIDS RECEIVED ON 08/12/03 FOR THIS PROJECT.
CONTRACT ADMINISTRATOR  DATE 9/04/03

APPROVED BY: Elizabeth S. Mabry
TITLE: EXECUTIVE DIRECTOR

SOUTH CAROLINA DEPARTMENT OF TRANSPORTATION

DATE : 08/19/03


PAGE : 1

VENDOR RANKING

*(4.101C) ANDERSON COUNTY, SC FILE NO. 4.101C, STATE PROJECT NO. C-101C, PCN 029796R. PROJECT CONSISTS OF ROAD WORK INCLUDING [ROUTE], S-0034, 4 Concord Road, (10.43) McClellan Road (12.02) Concord Road 1.59, S-0061 4 Concord Road, (0) Harris Bridge Road (0.82) Brown Road 0.82, S-0162 4 LaFrance Road, (0) Fant Grove Circle (0.66) Wild Hog Road 0.66, 04.101C - S-0162 4 La France Road, (0.66) Wild Hog Road (2.44) Clemson Hwy 1.78, , 04.101C S-0162 4 La France Road, (2.44) Clemson Hwy (2.63) Old Anderson Road 0.19, 04.101C S-0973 4 Sherwood Drive, (0) Anderson Street (1.02) Blue Ridge Ave. 1.02

TOTAL LENGTH OF PROJECT: 6.0600 MILES. COMPLETION DATE: 05/31/2004. DBE GOAL: 0.00%.

RANK	VENDOR NO./NAME	LOCATION	TOTAL BID	% OVER LOW BID
1	1AS002	ASHMORE BROTHERS, INC.	\$ 319,308.57	100.0000%
2	1FR001	F & R ASPHALT, INC.	\$ 347,870.03	108.9448%
3	1SL002	SLOAN CONSTRUCTION CO., INC.	\$ 377,270.81	118.1524%

THIS IS TO CERTIFY THAT THIS IS A TRUE AND CORRECT COPY OF ALL
THE BIDS RECEIVED ON 08/12/03 FOR THIS PROJECT.
CONTRACT ADMINSTRATOR  DATE 9/04/03

APPROVED BY: Elizabeth S. Mabry
TITLE: EXECUTIVE DIRECTOR

THE FOLLOWING CONTRACT IN THE **AUGUST 12, 2003** HIGHWAY LETTING
IS **RECOMMENDED FOR REJECTION:**

SOUTH CAROLINA DEPARTMENT OF TRANSPORTATION

DATE : 08/19/03


PAGE : 1

VENDOR RANKING

*(37.22031) OCONEE COUNTY, SC FILE NOS. 37.22031, PCN 372231M. PROJECT CONSISTS OF ROAD WORK INCLUDING CHIP SEAL, , S-0001
37 Old Clemson Hwy. (0) Rochester, Hwy. 3.52) Clemson Blvd. 3.52, SC0107 37 State Park Road (0) Highlands, Hwy. (15.29) N.C.
state line 15.29, SC0130 37 Rochester Hwy. 0) Clemso, Blvd. (6.25) Keowee River Road 6.25, SC0130 37 Rochester Hwy.
(6.25) Keowee, River Road (7.06) Pickens Hwy. 0.81, SC0130 37 Rochester Hwy. (7.06) Pickens, Hwy. (8.67) Pickens Hwy
1.61, SC0130 37 Rochester Hwy. (8.67) Pickens, Hwy (18.13) Hwy 11 9.46, SC0183 37 Pickens Highway (12.97) Country, Junction
(18.16) Stamp Creek Rd. (2 5.19, SC0188 37 Keowee School Road (0) Highlands AND Hwy (8.25) Pickens Hwy.

TOTAL LENGTH OF PROJECT: 50.3800 MILES. COMPLETION DATE: 06/30/2004. DBE GOAL: 0.00%.

RANK	VENDOR NO./NAME	LOCATION	TOTAL BID	% OVER LOW BID
1	1JS001	J.S. MYERS CO., INC.	\$ 1,625,211.78	100.0000%
2	1CA005	CARNES SOUTH CAROLINA, INC.	\$ 1,708,842.25	105.1458%
3	1AS002	ASHMORE BROTHERS, INC.	\$ 1,712,424.89	105.3663%

THIS IS TO CERTIFY THAT THIS IS A TRUE AND CORRECT COPY OF ALL
THE BIDS RECEIVED ON 08/12/03 FOR THIS PROJECT.
CONTRACT ADMINISTRATOR  DATE 9/04/03

APPROVED BY: Elizabeth S. Mabry
TITLE: EXECUTIVE DIRECTOR

**RECOMMENDATION FOR THE FOLLOWING CONTRACT IN THE
AUGUST 12, 2003 HIGHWAY LETTING IS **PENDING** DECISION FROM THE
COUNTY TRANSPORTATION COMMITTEE**

SOUTH CAROLINA DEPARTMENT OF TRANSPORTATION

DATE : 08/19/03


PAGE : 1

VENDOR RANKING

*(27.2003R1) JASPER COUNTY, SC FILE NO. 27.2003 - STATE PROJECT NO. SMP-SIMP, PCN 029278RR1. PROJECT CONSISTS OF ROAD WORK INCLUDING RESURFACING ON US 321 & US 17.

TOTAL LENGTH OF PROJECT: 1.7800 MILES. COMPLETION DATE: 05/31/2004. DBE GOAL: 0.00%.

RANK	VENDOR NO./NAME	LOCATION	TOTAL BID	% OVER LOW BID
1	1AP003 APAC-SOUTHEAST, INC.	SMYRNA, GA	\$ 595,991.66	100.0000%

THIS IS TO CERTIFY THAT THIS IS A TRUE AND CORRECT COPY OF ALL
THE BIDS RECEIVED ON 08/12/03 FOR THIS PROJECT.
CONTRACT ADMINISTRATOR  DATE 9/04/03

APPROVED BY: Elizabeth S. Mabry
TITLE: EXECUTIVE DIRECTOR



South Carolina
Department of Transportation

September 4, 2003

MEMORANDUM TO: D. H. Freeman, State Highway Engineer

Pursuant to the newspaper advertisement on August 4, 2003, and August 11, 2003, the Department received **ONE (1)** bid for the contract in the Highway Letting of **August 18, 2003**.

ONE (1) contract is recommended for **AWARD**.

Summary and bid tabulations are attached.

A handwritten signature in black ink, appearing to read "G. A. Peck", with a long horizontal line extending to the right.

G. A. Peck
Contracts Engineer



September 4, 2003

RECOMMENDED FOR AWARD

The following **ONE (1)** contract in the Highway Letting of **August 18 2003**, is recommended for **AWARD** subject to **CONCURRENCE** from the Federal Highway Administration:

COUNTY

LEE

SC FILE NO.

31.123B

Submitted By:

G. A. Peck
Contracts Engineer

Recommended By:

D. R. Shealy
D. R. Shealy
Director of Construction

Approved By:

D. H. Freeman
D. H. Freeman
State Highway Engineer

Date: 9/4/03

THE FOLLOWING CONTRACT IN THE **AUGUST 18, 2003** HIGHWAY LETTING
IS RECOMMENDED FOR **AWARD**:

SOUTH CAROLINA DEPARTMENT OF TRANSPORTATION

DATE : 08/20/03

PAGE : 1

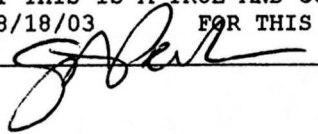
LOW BID SUMMARY

LETTING DATE : 08/18/03

*(31.123B) LEE COUNTY, SC FILE NO. 31.123B, FAP NO. IM-IM31(001), PCN 029992R. PROJECT CONSISTS OF ROAD WORK INCLUDING IMPROVEMENTS ON I-20 FROM LYNCHES RIVER TO RAILROAD BRIDGE NEAR SC-154.

TOTAL LENGTH OF PROJECT: 3.6100 MILES. COMPLETION DATE: 10/31/2003. DBE GOAL: 9.00%.

RANK	VENDOR NO./NAME	LOCATION	TOTAL BID	% OVER LOW BID
1	1AP002 APAC-ATLANTIC, INCORPORATED	DARLINGTON, SC	\$ 398,426.40	0.0000%

THIS IS TO CERTIFY THAT THIS IS A TRUE AND CORRECT COPY OF ALL
THE BIDS RECEIVED ON 08/18/03 FOR THIS PROJECT.
CONTRACT ADMINISTRATOR  DATE 9/04/03

APPROVED BY: Elizabeth S. Mabry
TITLE: EXECUTIVE DIRECTOR

Total Cost: \$34.30 Total Run:20 Unit Cost: \$1.72