

*Dave Bowers
JE*



Minutes

Department of Transportation Commission

Meeting of

August 22, 2002

MINUTES

DEPARTMENT OF TRANSPORTATION OF SOUTH CAROLINA

Meeting of

August 22, 2002

The regular monthly meeting of the Department of Transportation Commission was held at 10:00 a.m. at the Greater Greenville Chamber of Commerce Conference Room in Greenville, South Carolina. In compliance with the Freedom of Information Act, the news media was advised in writing of the time, date and place of this meeting.

Present

L. Morgan Martin, Chairman, Presiding
Howell Clyborne
John N. Hardee
Robert W. Harrell, Sr.
B. Bayles Mack
Eugene C. Stoddard
J. "Moot" Truluck

Absent

SECTION 1: The Minutes for the meeting of July 25, 2002; copies of which had been previously mailed to each member of the Commission, were approved.

SECTION 2: The Commission unanimously passed a motion authorizing \$9,900,290 to support the vehicle acquisition program, as shown in detail in the Appendix.

SECTION 3: The Commission unanimously passed a motion approving the funding request for State Mass Transit Funds (SMTF), as shown in detail in the Appendix.

SECTION 4: The Commission unanimously passed a motion approving the request of the Department to advertise, select and negotiate with consulting firms to provide engineering services for the replacement of several bridges, as shown in detail in the Appendix.

SECTION 5: The Commission passed a motion accepting a report by the Department of statewide contract modification PIN #23641, File # 32.123A, as shown in detail in the Appendix.

SECTION 6: The Commission unanimously passed a motion accepting a report by the Department of contract modification #25-99, PIN #25089, File #11.110B, Cherokee County, as shown in detail in the Appendix.

SECTION 7: The Commission unanimously passed a motion approving contract modification #310, Pin #24101, File #17.580, Dillon County, as shown in detail in the Appendix.

SECTION 8: The Commission unanimously passed a motion approving contract modification #308, Pin #19827/19828, File #36.650, Newberry County, as shown in detail in the Appendix.

SECTION 9: The Commission unanimously passed a motion approving the action of the Department in removing roads from the State Highway System, as shown in detail in the Appendix.

SECTION 10: The Commission unanimously passed a motion approving the action of the Department in adding a road to the State Highway System, as shown in detail in the Appendix.

SECTION 11: The Commission unanimously passed a motion approving the request of the Department concerning projects in the July 9, 2002 letting, which are shown in detail in the Appendix.

SECTION 12: There being no further business to come before the Commission, the meeting was adjourned at 11:05 a.m.

L. Morgan Martin, Chairman



Appendix

Department of Transportation Commission

Meeting of

August 22, 2002

Recommendation - August 22, 2002

The SCDOT requests Commission approval to authorize the use of the **\$9,900,290** earmark (appropriation) to support the Vehicle Acquisition Program. The SCDOT will provide approximately **\$2,027,770** in state funds as match. The public transit agencies will pay back the state funds over a three-year period. The SCDOT originally requested **\$60 million** in the form of an earmark and no matching state funds were reserved when the request was submitted. The appropriation represents approximately **16.5%** of the request.

MASS TRANSIT

Funding Request for State Mass Transit Funds (SMTF)

| GRANTEE | ITEM REQUESTED | AMOUNT RECOMMENDED |
|--|---|-----------------------|
| Lowcountry Regional Transportation Authority (LRTA) | Ferry Service on Daufuskie Island (State funds) | \$50,000 |
| Santee Wateree Regional Transportation Authority (SWRTA) | Sumter Vanpool (State funds) | \$30,000 |
| | TOTAL: | \$80,000 |

LRTA – Limited ferry service provided for residents (including students) commuting to and from Daufuskie Island. This project would help to improve the living standard of the Daufuskie island residents.

SWRTA – Provide transportation service for residents commuting from Sumter to Columbia. This project provides job related transportation for the Sumter residents.

**REQUEST FOR PROFESSIONAL ENGINEERING SERVICES FOR SEVERAL
BRIDGES IN VARIOUS COUNTIES**

The Department requests Commission approval to advertise and select consulting firms for the purpose of providing engineering design services for the replacement of the below bridges. Based on current and projected workloads, the Department does not have sufficient staff to proceed with these projects. These projects will be funded through Bridge Replacement, Interstate Upgrade, and Intermodal Connectivity.

- 1] I-385 – 3 Bridges in Greenville County on S-453 and S-272.
- 2] I-85 – 4 (possibly 5) Bridges in Cherokee County on SC 18 and S-82.
- 3] S-164 – 1 Bridge in Greenville County over Enoree River.
- 4] US 321 – 1 Bridge in Lexington County over Bull Swamp.
- 5] John Hardee Airport Boulevard – 4 Bridges in Lexington County.

Recommendation – August, 2002

Contract Modification 2001-2002, Pin # 23641, Project # STP-MGE-SWSS (001),
File # 32.123A,
Implement MS4 Program Statewide

The Department has entered into Contract Modification 2001-2002 with Woolpert LLP to perform the tasks required to comply with the MS4 NPDES permit. The contract includes the tasks needed for permit negotiation and to begin the implementation of the MS4 permit. The SCDOT has been designated by SCDHEC as a large MS4 permittee. The cost of this Contract Modification is \$500,000. Funding for this project is with state and federal funds.

This is the third Contract Modification for this program. The amount of the first contract, Contract Modification 1201-99, was \$24,966.99. The second contract, Contract Modification 1401-99, was for the amount of \$500,000.

This Contract Modification is a supplement to the Basic Agreement that was entered into on May 24, 1999.

The Department requests Commission approval to perform a Contract Modification to the Basic Agreement for On Call Structure Foundation Testing Services. This Contract Modification (No. 25-99) was made and entered into on July 17, 2002 by and between the SCDOT and GRL for \$4,508.40. The funding will come from the engineering inspection allotment set up for this project. The Basic Agreement was entered into on September 1, 1999.

Project Description:

Replace Bridge over Thicketty Creek
Route S - 54
Cherokee County
File No. 11.110B
FAP: BRT-BR11(014)
Pin: 25089
Charge Code: 11 Q10 BR11 014 2220 620

Scope of Services:

Perform up to 3 CSL testing. Provide estimates of foundation integrity.

| <u>Agreement</u> | <u>Date</u> | <u>Value</u> |
|------------------|-------------|--------------|
| Basic | 09/01/99 | NA |
| CM 25-99 | 07-17-02 | \$ 4,508.40 |

Recommendations 8/22/02

CONTRACT MODIFICATION

Contract No. 310 - Modification No. 13
PIN 24101, File 17.580
I-95 - Welcome Center Improvements - Dillon County

The Department has entered into a contract with Arcadis, Geraghty and Miller, Incorporated to provide professional services for the welcome center buildings on I-95 in Dillon County.

This work consists of the design of recommendations from the Governor's Task Force on Safety; mainly the addition of an office for Law Enforcement to use. Various other safety related items were included along with the addition of an emergency generator for use during hurricane evacuation. The cost of the contract is \$7,978.00. The funding for this project comes from Interstate Maintenance Funds.

The Department does not have the expertise or specialized manpower to provide these services; therefore, consultant services are being used. The Basic Agreement for this project was executed on 6/1/99.

Recommendations 8/22/02

CONTRACT MODIFICATION

Contract No. 308 - Modification No. 12

PINS 19827/19828 , File 36.650

I-26 - Rest Area Improvements - Newberry County

The Department has entered into a contract with Arcadis, Geraghty and Miller, Incorporated to provide professional services for the rest area buildings on I-26 in Newberry County.

This work consists of an additional number of site visits necessary to insure the rest area buildings are constructed in accordance with plans and specifications. The cost of the contract is \$13,000.00. The funding for this project comes from Interstate Maintenance Funds.

The Department does not have the expertise or specialized manpower to provide these services; therefore, consultant services are being used. The Basic Agreement for this project was executed on 6/1/99.

1 C
ORIGINAL DRAFTED
Recommendations 8-22-2002

REMOVAL OF ROADS FROM STATE HIGHWAY SECONDARY SYSTEM

It is recommended the Commission remove the following sections of road from the State Highway System as follows:

Addition Number

Description

Aiken County

- | | |
|------|--|
| 278 | ✓ A belt line road at Vaucluse from Route 191 via Vaucluse School to Route 191 - approximately 0.1 mile (Designated S-278) (Added to System 9-21-1950) |
| 730 | ✓ Drives at Ridge Spring-Monetta High School from U.S. 1 approximately 0.13 mile north of S-1223 easterly to beginning of Addition 2069 (Designated S-730) <<< Not written in description – approximately 0.19 mile (Designated S-730) >>>; Also section of road from S-1223 approximately 0.17 mile east of U.S. 1 northerly to beginning of Addition 2019 approximately 0.8 mile (Designated S-2019) (Total Length approximately 0.27 mile (Added to System 3-20-1958) (1 st Revision 6-19-1991) (2 nd Revision 8-15-1991) |
| 1553 | ✓ Drives at Aiken Senior High School adjacent to Rutland Drive and Dupont Drive - approximately 0.5 mile (Designated S-1553) (Added to System 11-19-1970) |
| 1952 | ✓ Section of road from S.C. Route 302 to bus parking lot on the east side of Minnie B. Kennedy School - approximately 0.22 mile (Designated S-1952) (Added to System 9-18-1980) |
| 1557 | ✓ Drive at Jefferson Elementary School adjacent to Road S-731 at Bath - approximately 0.1 mile (Designated S-1557) (Added to System 11-19-1970) |

12 ORIGINAL DATED

Recommendations 8-22-2002

Removal of Roads from the State Highway Secondary System

Page 2

Addition Number

Description

Aiken County continued

- | | |
|------|--|
| 2019 | ✓ Drive at Ridge Spring-Monetta High School from Road S-730 to connect with existing school drive - approximately 0.05 mile (Designated S-2019) (Added to System 4-21-1983) |
| 2068 | ✓ Access drive at Monetta High School from Road S-1223 to dead end - approximately 0.22 mile (Designated S-2068) (Added to System 9-20-1984) |
| 2069 | ✓ Access drive at Ridge Spring-Monetta High School from Road S-1223 adjacent to Road S-2068 to dead end - approximately 0.1 mile (Designated S-730) (Added to System 9-20-1984) (Revision 6-19-1991) |

Note: The above road removals are requested by the Aiken County Board of Education who will accept maintenance responsibility for these sections of road and they qualify under the Abandonment of Right-of-Way portion of the law.

1C ORIGINAL DPA 520

Recommendations 8-22-2002

Removal of Roads from the State Highway Secondary System

Page 3

Addition Number

Description

Beaufort County

188

- X Calhoun Street in Beaufort from Rodgers Street to Pigeon Point Road
- approximately 0.34 mile
(Designated S-188)
(Added to System 6-16-1955)

Portion of 216

- X Newcastle Street in Beaufort from US 21 Business (Boundary Street)
to S-188 (Calhoun Street)
- approximately 0.07 mile
(Designated S-100)
(Added to System 9-20-1956)

Note: The above road removals are requested by the City of Beaufort who will accept maintenance responsibility for S-7-188 and S-7-100. In return the Department agrees to accept maintenance responsibility for the extension of S-7-764 (0.34 mile). A request to add this section is being submitted for approval also. This qualifies under the exchange of mileage under the deletion and removal of roads from the Secondary System.

Charleston County

1119

- X Drive at Midland Park School near North Charleston from Midland Park Road
- approximately 0.06 mile
(Designated S-1119)
(Added to System 4-20-1961)

Note: The above road removal is requested by Charleston County School District who will accept maintenance responsibility for this section of road and it qualifies under the Abandonment of Right-of-Way portion of the law.

1C
ORIGINAL 2/28/72

Recommendations 8-22-2002

Removal of Roads from the State Highway Secondary System

Page 4

Addition Number

Description

Florence County

876

X Drives at Gibbes High School from Road S-311 in Pamplico
- approximately 0.15 mile
(Designated S-876)
(Added to System 10-21-1965)

Portion of 1041

X Drive at school at Pamplico from a point 0.13 mile southeast of S-70
southeasterly to end
- approximately 0.15 mile
(Designated S-1041)
(Added to System 10-15-1970)

Note: The above road removals are requested by Florence County who will accept maintenance responsibility for these sections of road and they qualify under the Abandonment of Right-of-Way portion of the law.

Richland County

768

X Drive at Olympia School adjacent to Columbia
- approximately 0.15 mile
(Designated S-1755)
(Added to System 11-15-1956)

Note: The above road removal is requested by Richland County School District One who will accept maintenance responsibility for this section of road and it qualifies under the Abandonment of Right-of-Way portion of the law.

1C ORIGINAL VMAP/D

Recommendations 8-22-2002

Removal of Roads from the State Highway Secondary System

Page 5

Addition Number

Description

Sumter County

- 1338 ✓ V.F.W. Road in Sumter from Road S-276 (Gion Street) to Road S-1074
(Westmark)
- approximately 0.14 mile
(Designated S-1338)
(Added to System 2-20-1986)

Note: The above road removal is requested by the City of Sumter who will accept maintenance responsibility for this section of road and it qualifies under the Abandonment of Right-of-Way portion of the law.

Recommendations 8/22/02

ADDITION TO STATE HIGHWAY SYSTEM

It is recommended the Commission add the following section of road to the State Highway System as follows:

Addition Number

Description

Beaufort County

- 857 ✓ Extension of Road S-764 from SC Route 170 southeasterly to a city street - approximately 0.34 mile
Designated S-764
Note: The Department has offered to accept maintenance responsibility for the above section of road in exchange for the City of Beaufort accepting maintenance for a portion of Road S-7-100 (from US 21 Business to S-7-188) and S-8-188. A request to remove these roads is being submitted for approval by the Commission.



South Carolina
Department of Transportation

August 1, 2002

MEMORANDUM TO: D. H. Freeman, State Highway Engineer

Pursuant to newspaper advertisements on June 3, 2002 & June 10, 2002, the Department received ninety-eight (98) bids for the twenty-six (26) projects in the Highway Letting of July 9, 2002.

Twenty-five (25) projects are recommended for award.

All bids on one (1) project are recommended to be rejected and the project re-let.

Summary and bid tabulation is attached.

A handwritten signature in black ink, appearing to read "G. A. Peck", with a long horizontal line extending to the right.

G. A. Peck
Contracts Engineer

August 1, 2002

RECOMMENDED FOR AWARD

The following TWELVE (12) projects in the Highway Letting of July 9, 2002, are recommended for award subject to without the need of further concurrence or approval from the Federal Highway Administration or County Transportation Committees:

| <u>COUNTY</u> | <u>FILE NOS.</u> |
|----------------|-----------------------|
| DISTRICT 1 | 4751.112B |
| DISTRICT 1 & 2 | 4751.113B & 4752.115B |
| DISTRICT 2 | 4752.114B |
| DISTRICT 3 | 4753.112B |
| DISTRICT 3 & 4 | 4753.113B & 4754.112B |
| COLLETON | 15.104B |
| DILLON | 17.100B |
| FLORENCE | 21.126B |
| PICKENS | 39.763 |
| RICHLAND | 40.171B |
| SPARTANBURG | 42.507A |
| SPARTANBURG | 42.513A |

The following SEVEN (7) projects in the Highway Letting of July 9, 2002, are recommended for award subject to concurrence from the Federal Highway Administration:

| <u>COUNTY</u> | <u>FILE NOS.</u> |
|-----------------------|-------------------|
| BERKELEY & CHARLESTON | 8.127B & 10.145B |
| CHARLESTON | 10.368A, et al |
| CHEROKEE | 11.118B, et al |
| GREENVILLE | 23.161B, et al |
| LAURENS & NEWBERRY | 30.117B & 36.117B |
| ORANGEBURG | 38.130B |
| YORK | 46.614A, et al |

August 1, 2002

RECOMMENDED FOR AWARD

The following SIX (6) projects in the Highway Letting of July 9, 2002, are recommended for award subject to approval by their respective County Transportation Committees:

| <u>COUNTY</u> | <u>FILE NOS.</u> |
|-----------------------|--------------------|
| ALLENDAL & ORANGEBURG | 3.2001 & 38.2001.1 |
| BERKELEY | 08.2001 |
| DARLINGTON | 16.2001.1 |
| DARLINGTON | 16.2001.2 |
| FLORENCE | 21.2001.1 |
| SUMTER | 43.2000 |

RECOMMENDED FOR REJECTION


The following project in the Highway Letting of July 9, 2002, is recommended for rejection:

| <u>COUNTY</u> | <u>FILE NO.</u> |
|---------------|-----------------|
| FLORENCE | 21.172A |


REASON FOR REJECTION: This project is recommended for rejection because the bids exceed the Engineers estimate by more than 10%.
The project will be re-advertised for the September letting.

August 1, 2002

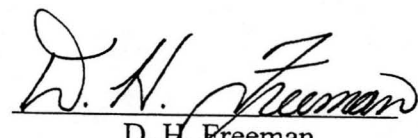
Submitted By:


G. A. Peck
Contracts Engineer

Recommended By:


D. R. Shealy
Director of Construction

Approved By:


D. H. Freeman
State Highway Engineer

Date: 8/05/02

THE FOLLOWING PROJECTS IN THE JULY 9, 2002 HIGHWAY LETTING
ARE RECOMMENDED FOR AWARD:


South Carolina
Department of Transportation
Columbia

Summary of Bids

Ref. No. : 001136
File No.(s) : 4751.112B,
Letting Date: 07/09/2002

DISTRICT # 1 COUNTIES - AIKEN-KERSHAW-LEE-LEXINGTON-RICHLAN AND SUMTER
- S.C. FILE NO.(s) 4751.112B, - STATE PROJECT NO.(s) A-PMD1,- (PIN
- 027809) (TRAFFIC WORK) - TYPE (The work on this project consists of removing exist-
ing surface mounted raised markers and providing and applying new surface mounted
raised markers on a total of 750 miles of roadway located in Engineering District
1.) - US RTE(s). VARIOUS 750.000 MILES ON VARIOUS FROM TO BE DETERMINED BY DEA TO
AFTER PROJECT IS LET; . TOTAL LENGTH OF PROJECT: 750.000 MILES.COMPLETION DATE:
11/15/2002

| COMPANY NAME | LOCATION | TOTAL BID |
|--|----------------------|--------------|
| 01 PEEK PAVEMENT MARKING, INC. | COLUMBUS, GA..... | \$128,650.00 |
| 02 OGLESBY CONSTRUCTION, INC. | NORWALK, OH..... | \$203,810.00 |
| 03 ROADMARK CORPORATION | DURHAM, NC..... | \$206,120.00 |
| 04 ALL MARK PAVEMENT MARKING SYSTEMS, INC. | ZEPHYRHILLS, FL..... | \$Irregular |

THIS IS TO CERTIFY THAT THIS IS A TRUE AND CORRECT COPY OF ALL
THE BIDS RECEIVED ON 07/09/2002 FOR THIS PROJECT.
CONTRACT ADMINISTRATOR  DATE 8/1/02

APPROVED BY: Elizabeth S. Mabry
TITLE: EXECUTIVE DIRECTOR


South Carolina
Department of Transportation
Columbia

Summary of Bids

Ref. No. : 001146
File No.(s) : 4751.113B, 4752.115B,
Letting Date: 07/09/2002

DISTRICT-1 AND DISTRICT-2 COUNTIES - ABBEVILLE-AIKEN-GREENWOOD-KERSHAW-LAURENS-LEXINGTON-McCORMICK-NEWBERRY-RICHLAND-SALUDA-SUMTER -S.C.FILE NO.(s) 4751.113B, 4752.115B- FED AID PROJECT NO.(s) STP-PM88(040), - (PIN - 027827) - (TRAFFIC WORK) - TYPE (The work on this project consists of providing and applying thermoplastic markings and surface mounted raised markers on a total of 153.2 miles of roadway located in Engineering Districts 1 and 2.) - US RTE(s). VARIOUS, 70.200 MILES ON VARIOUS FROM VARIOUS ROUTES THROUGHOUT TO ENGINEERING DISTRICT 1; 83.000 MILES ON VARIOUS FROM VARIOUS ROUTES THROUGHOUT TO ENGINEERING DISTRICT 2; . TOTAL LENGTH OF PROJECT: 153.200 MILES.
COMPLETION DATE: 06/01/2003

| COMPANY NAME | LOCATION | TOTAL BID |
|--------------------------------|-------------------|--------------|
| 01 PEEK PAVEMENT MARKING, INC. | COLUMBUS, GA..... | \$503,846.00 |
| 02 OGLESBY CONSTRUCTION, INC. | NORWALK, OH..... | \$584,696.50 |
| 03 ROADMARK CORPORATION | DURHAM, NC..... | \$709,405.45 |

THIS IS TO CERTIFY THAT THIS IS A TRUE AND CORRECT COPY OF ALL
THE BIDS RECEIVED ON 07/09/2002 FOR THIS PROJECT.
CONTRACT ADMINISTRATOR  DATE 8/1/02

APPROVED BY: Elizabeth S. Mabry
TITLE: EXECUTIVE DIRECTOR


South Carolina
Department of Transportation
Columbia

Summary of Bids

Ref. No. : 001137
File No.(s) : 4752.114B,
Letting Date: 07/09/2002

DISTRICT-2 COUNTIES - ABBEVILLE-EDGEFIELD-GREENWOOD-LAURENS-McCORMICK-NEWBERRY AND
SALUDA - S. C. FILE NO.(s) 4752.114B, - STATE PROJECT NO. (s) A-PMD2 - (PIN
- 027810) (TRAFFIC WORK) - TYPE (The work on this project consists of removing exist-
ing surface mounted raised markers and providing and applying new surface mounted
raised markers on a total of 700 miles of roadway located in Engineering District
2.) - US RTE(s). VARIOUS 700.000 MILES ON VARIOUS FROM TO BE DETERMINED BY DEA TO
AFTER PROJECT IS LET; . TOTAL LENGTH OF PROJECT: 700.000 MILES.COMPLETION DATE:
11/15/2002

| COMPANY NAME | LOCATION | TOTAL BID |
|--------------------------------|---------------------|--------------|
| 01 PEEK PAVEMENT MARKING, INC. | COLUMBUS, GA..... | \$121,002.00 |
| 02 OGLESBY CONSTRUCTION, INC. | NORWALK, OH..... | \$190,884.00 |
| 03 ROADMARK CORPORATION | DURHAM, NC..... | \$193,712.00 |
| 04 AKCA, INC. | PLANT.CITY, FL..... | \$231,280.00 |

THIS IS TO CERTIFY THAT THIS IS A TRUE AND CORRECT COPY OF ALL
THE BIDS RECEIVED ON 07/09/2002 FOR THIS PROJECT.
CONTRACT ADMINISTRATOR  DATE 8/1/02

APPROVED BY: Elizabeth S. Mabry
TITLE: EXECUTIVE DIRECTOR

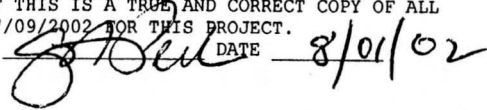
South Carolina
Department of Transportation
Columbia

Summary of Bids

Ref. No. : 001138
File No.(s) : 4753.112B,
Letting Date: 07/09/2002

DISTRICT-3 COUNTIES - ANDERSON-GREENVILLE-OCONEE-PICKENS AND SPARTANBURG -
S. C. FILE NO.(s) 4753.112B, - STATE PROJECT NO.(s) A-PMD3 - (PIN
- 027811) (TRAFFIC WORK) - TYPE (The work on this project consists of removing exis
ting surface mounted raised markers and providing and applying new surface mounted
raised markers on a total of 525 miles of roadway located in Engineering District
3.) - US RTE(s). VARIOUS 525.000 MILES ON VARIOUS FROM TO BE DETERMINED BY DEA TO
AFTER PROJECT IS LET; . TOTAL LENGTH OF PROJECT: 525.000 MILES.COMPLETION DATE:
11/15/2002

| COMPANY NAME | LOCATION | TOTAL BID |
|--------------------------------|---------------------|--------------|
| 01 PEEK PAVEMENT MARKING, INC. | COLUMBUS, GA..... | \$91,812.00 |
| 02 OGLESBY CONSTRUCTION, INC. | NORWALK, OH..... | \$150,898.00 |
| 03 ROADMARK CORPORATION | DURHAM, NC..... | \$163,658.00 |
| 04 AKCA, INC. | PLANT.CITY, FL..... | \$175,680.00 |

THIS IS TO CERTIFY THAT THIS IS A TRUE AND CORRECT COPY OF ALL
THE BIDS RECEIVED ON 07/09/2002 FOR THIS PROJECT.
CONTRACT ADMINISTRATOR  DATE 8/01/02

APPROVED BY: Elizabeth S. Mabry
TITLE: EXECUTIVE DIRECTOR


South Carolina
Department of Transportation
Columbia

Summary of Bids

Ref. No. : 001147
File No.(s) : 4753.113B, 4754.112B,
Letting Date: 07/09/2002

DISTRICT-3 DISTRICT-4 COUNTIES - ANDERSON-CHEROKEE-CHESTER-CHESTERFIELD-FAIRFIELD-GREENVILLE-LANCASTER-OCONEE-PICKENS-SPARTANBURG-UNION-YORK - S.C. FILE NO.(s) 4753.113B, 4754.112B- FED AID PROJECT NO.(s) STP-PM88(041), - (PIN - 027828) (TRAFFIC WORK) - TYPE (The work on this project consists of providing and applying thermoplastic markings and surface mounted raised markers on a total of 194.1 miles of roadway located in Engineering Districts 3 and 4.) - US RTE(s). VARIOUS, 105.100 MILES ON VARIOUS FROM VARIOUS ROUTES THROUGHOUT TO ENGINEERING DISTRICT 3; 89.000 MILES ON VARIOUS FROM VARIOUS ROUTES THROUGHOUT TO ENGINEERING DISTRICT 4;. TOTAL LENGTH OF PROJECT: 194.100 MILES. COMPLETION DATE: 06/01/2003

| COMPANY NAME | LOCATION | TOTAL BID |
|--------------------------------|-------------------|--------------|
| 01 PEEK PAVEMENT MARKING, INC. | COLUMBUS, GA..... | \$508,980.00 |
| 02 OGLESBY CONSTRUCTION, INC. | NORWALK, OH..... | \$509,356.00 |
| 03 ROADMARK CORPORATION | DURHAM, NC..... | \$647,470.60 |

THIS IS TO CERTIFY THAT THIS IS A TRUE AND CORRECT COPY OF ALL
THE BIDS RECEIVED ON 07/09/2002 FOR THIS PROJECT.
CONTRACT ADMINISTRATOR  DATE 8/1/02

APPROVED BY: Elizabeth S. Mabry
TITLE: EXECUTIVE DIRECTOR


South Carolina
Department of Transportation
Columbia

Summary of Bids

Ref. No. : 001151
File No.(s) : 15.104B,
Letting Date: 07/09/2002

COLLETON COUNTY - S.C. FILE NO.(s) 15.104B, - FED AID PROJECT NO.(s) BRT-BR15(010), -
(PIN - 025106) (BRIDGE & APPROACH WORK) - TYPE (R.C. FLAT SLAB) - RD(s). S-24, 0.090
MILES ON S-24 FROM BRIDGE OVER BEAR CREEK; 66.000 MILES ON S-24;. TOTAL LENGTH OF
PROJECT: 0.090 MILES. COMPLETION DATE: SEE SPECIAL PROVISIONS. DBE GOAL: 10%THE
CONTRACTOR IS ADVISED THAT THE DEPARTMENT WILL EVALUATE THE BID PROPOSALS SUBMITTED
FOR THIS PROJECT USING THE METHOD KNOWN AS "A+B" BIDDING.

| COMPANY NAME | LOCATION | A+B TOTAL BID | B PORTION | A PORTION |
|----------------------------------|------------------|------------------|------------|------------|
| 01 TRIPLETT-PEEK, INC. | CHESTER, SC..... | \$617,168.51 | 240,000.00 | 377,168.51 |
| 02 CAPE ROMAIN CONTRACTORS, INC. | WANDO, SC..... | \$670,250.00 | 285,000.00 | 385,250.00 |
| 03 UNITED CONTRACTORS, INC. | CHESTER, SC..... | \$735,849.70 | 300,000.00 | 435,849.70 |

THIS IS TO CERTIFY THAT THIS IS A TRUE AND CORRECT COPY OF ALL
THE BIDS RECEIVED ON 07/09/2002 FOR THIS PROJECT.
CONTRACT ADMINISTRATOR  DATE 8/1/02

APPROVED BY: Elizabeth S. Mabry
TITLE: EXECUTIVE DIRECTOR


South Carolina
Department of Transportation
Columbia

Summary of Bids

Ref. No. : 001149
File No.(s) : 17.100B,
Letting Date: 07/09/2002

DILLON COUNTY - S.C. FILE NO.(s) 17.100B, - F.A PROJECT NO.(s) STP-HE17(001), -
(PIN - 024297) (ROAD WORK) - TYPE (ASPHALT CONCRETE SURFACING, CONSTRUCTION OF
CONCRETE CURB AND GUTTER, CONSTRUCTION OF CONCRETE SIDEWALK, DRAINAGE, GRADING,
PAVEMENT MARKINGS (PAINT & THERMOPLASTIC), PAVEMENT MARKINGS (PAINT ONLY), WIDENING)
- US RTE(s). US 3010.275 MILES ON US 301 FROM INTERSECT. IMPROV. AT TO SC RTE. 9
AND RD S 464; . TOTAL LENGTH OF PROJECT: 0.275 MILES. COMPLETION DATE: 04/30/2003
DBE GOAL: 15%

| COMPANY NAME | LOCATION | TOTAL BID |
|---------------------------------------|-----------------|----------------|
| 01 C. RAY MILES CONSTRUCTION CO, INC. | LUGOFF, SC..... | \$1,037,913.70 |
| 02 WEAVER CO., INC. | CONWAY, SC..... | \$1,103,843.08 |
| 03 PLOWDEN CONSTRUCTION CO. INC. | SUMTER, SC..... | \$1,196,123.23 |
| 04 SOUTHERN ASPHALT, INC. | CONWAY, SC..... | Irregular |
| 05 PALMETTO PAVING CORP. | CONWAY, SC..... | Non-Responsive |

THIS IS TO CERTIFY THAT THIS IS A TRUE AND CORRECT COPY OF ALL
THE BIDS RECEIVED ON 07/09/2002 FOR THIS PROJECT.
CONTRACT ADMINISTRATOR  DATE 8/1/02

APPROVED BY: Elizabeth S. Mabry
TITLE: EXECUTIVE DIRECTOR

South Carolina
Department of Transportation
Columbia

Summary of Bids

Ref. No. : 001163
File No.(s) : 21.126B,
Letting Date: 07/09/2002

FLORENCE COUNTY - S.C. FILE NO.(s) 21.126B, - FED AID PROJECT NO.(s) STP-SA21(001), -
(PIN - 026251) (TRAFFIC WORK) - US RTE(s). US 760.625 MILES ON US 76 FROM
INTERSECTION OF US 76 TO WITH S-45; . TOTAL LENGTH OF PROJECT: 0.625 MILES.
COMPLETION DATE: 11/22/2002

| COMPANY NAME | LOCATION | TOTAL BID |
|---------------------------------------|-------------------|--------------|
| 01 PALMETTO PAVING CORP. | CONWAY, SC..... | \$239,218.10 |
| 02 C. RAY MILES CONSTRUCTION CO, INC. | LUGOFF, SC..... | \$309,504.20 |
| 03 WEAVER CO., INC. | CONWAY, SC..... | \$315,015.77 |
| 04 WILLIS CONSTRUCTION CO., INC. | FLORENCE, SC..... | \$317,953.50 |
| 05 U. S. GROUP, INC. | COLUMBIA, SC..... | \$331,652.00 |
| 06 L-J, INC. | COLUMBIA, SC..... | \$373,760.10 |
| 07 PLOWDEN CONSTRUCTION CO. INC. | SUMTER, SC..... | \$397,575.00 |

THIS IS TO CERTIFY THAT THIS IS A TRUE AND CORRECT COPY OF ALL
THE BIDS RECEIVED ON 07/09/2002 FOR THIS PROJECT.
CONTRACT ADMINISTRATOR *[Signature]* DATE 8/1/02

APPROVED BY: Elizabeth S. Mabry
TITLE: EXECUTIVE DIRECTOR


South Carolina
Department of Transportation
Columbia

Summary of Bids

Ref. No. : 001130
File No.(s) : 39.763,
Letting Date: 07/09/2002

PICKENS COUNTY - S.C. FILE NO.(s) 39.763, - FED AID PROJECT NO.(s) BST-APCB(006) SC 135,
(PIN-022819) (ROAD WORK) - TYPE (ASPHALT CONCRETE SURFACING, CONSTRUCTION OF CONCRETE CURB
AND GUTTER, CONSTRUCTION OF CONCRETE SIDEWALK, DRAINAGE, ERECT STEEL BEAM GUARD RAIL,
GRADING, MILLING EXISTING ASPHALT PAVEMENT, PAVEMENT MARKINGS (PAINT &
THERMOPLASTIC), SIGNALIZATION, WIDENING) - US RTE(s). RAMP, S ROADS, SC1350.213
MILES ON RAMP; 0.195 MILES ON S ROADS; 0.832 MILES ON SC135 FROM SC RTE 8 TO N.E.
FOR 0.832 M; . TOTAL LENGTH OF PROJECT: 1.240 MILES. COMPLETION DATE: 07/31/2003 DBE
GOAL: 15%

| COMPANY NAME | LOCATION | TOTAL BID |
|--|---------------------|----------------|
| 01 S & S CONSTR, INC. OF ANDERSON-DWBE | ANDERSON, SC..... | \$2,847,577.91 |
| 02 U. S. GROUP, INC. | COLUMBIA, SC..... | \$2,855,348.15 |
| 03 EAGLE CONSTRUCTION CO, INC. | NEWBERRY, SC..... | \$2,926,157.90 |
| 04 SLOAN CONSTRUCTION COMPANY, INC. | GREENVILLE, SC..... | \$3,164,533.17 |

THIS IS TO CERTIFY THAT THIS IS A TRUE AND CORRECT COPY OF ALL
THE BIDS RECEIVED ON 07/09/2002 FOR THIS PROJECT.
CONTRACT ADMINISTRATOR  DATE 8/1/02

APPROVED BY: Elizabeth S. Mabry
TITLE: EXECUTIVE DIRECTOR


South Carolina
Department of Transportation
Columbia

Summary of Bids

Ref. No. : 001159
File No.(s) : 40.171B,
Letting Date: 07/09/2002

RICHLAND COUNTY - S.C. FILE NO.(s) 40.171B, - STATE PROJECT NO.(s) SRP-171,- (PIN
- 027217) (TRAFFIC WORK) - TYPE (Intersection of US 76 with S-216(Lowman Home Road)
& S-234(Mt Vernon Church Road)) - US RTE(s). US 760.170 MILES ON US 76 FROM
INTERSECTION OF US 76 TO W/ S-216 & S-234; . TOTAL LENGTH OF PROJECT: 0.170 MILES.
COMPLETION DATE: 11/22/2002

| COMPANY NAME | LOCATION | TOTAL BID |
|---------------------------------------|---------------------|--------------|
| 01 C. R. JACKSON, INC. | COLUMBIA, SC..... | \$184,597.50 |
| 02 REA CONSTRUCTION COMPANY | CHARLOTTE, NC..... | \$202,678.60 |
| 03 EAGLE CONSTRUCTION CO, INC. | NEWBERRY, SC..... | \$212,114.15 |
| 04 U. S. GROUP, INC. | COLUMBIA, SC..... | \$212,118.30 |
| 05 SLOAN CONSTRUCTION COMPANY, INC. | GREENVILLE, SC..... | \$212,157.05 |
| 06 PLOWDEN CONSTRUCTION CO. INC. | SUMTER, SC..... | \$236,260.35 |
| 07 L-J, INC. | COLUMBIA, SC..... | \$242,598.70 |
| 08 C. RAY MILES CONSTRUCTION CO, INC. | LUGOFF, SC..... | \$243,304.80 |

THIS IS TO CERTIFY THAT THIS IS A TRUE AND CORRECT COPY OF ALL
THE BIDS RECEIVED ON 07/09/2007 FOR THIS PROJECT
CONTRACT ADMINISTRATOR  DATE 8/1/07

APPROVED BY: Elizabeth S. Mabry
TITLE: EXECUTIVE DIRECTOR

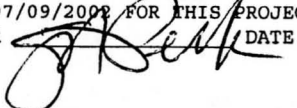
South Carolina
Department of Transportation
Columbia

Summary of Bids

Ref. No. : 001081
File No.(s) : 42.507A,
Letting Date: 07/09/2002

SPARTANBURG COUNTY - S.C. FILE NO.(s) 42.507A, - FED AID PROJECT NO.(s)
BRT-BR42(012), - (PIN - 022543) (BRIDGE & APPROACH WORK)- TYPE (ASPHALT CONCRETE
SURFACING) - RD(s). SD RD, US-29, US290.322 MILES ON SD RD FROM INTER AT US 29 TO
ENTR ON LT; 160.000 MILES ON US-29 FROM REPLACE TWIN BRIDGES TO OVER CSX RAILROAD;
0.235 MILES ON US29 FROM TWIN BRIDGES OVER CSX TO 4.0 MI W OF SPAR;. TOTAL LENGTH
OF PROJECT: 0.557 MILES. COMPLETION DATE: SEE SPECIAL PROVISIONS. DBE GOAL: 8%.THE
CONTRACTOR IS ADVISED THAT THE DEPARTMENT WILL EVALUATE THE BID PROPOSALS SUBMITTED
FOR THIS PRO JECT USING THE METHOD KNOWN AS "A+B" BIDDING.PRE-BID CONFERENCE
DESCRIPTION GOES HERE.

| COMPANY NAME | LOCATION | A+B TOTAL BID | B PORTION | A PORTION |
|-------------------------------------|---------------------|------------------|--------------|--------------|
| 01 SLOAN CONSTRUCTION COMPANY, INC. | GREENVILLE, SC..... | \$4,414,996.40 | 1,470,000.00 | 2,944,996.40 |
| 02 BLYTHE CONSTRUCTION, INC. | CHARLOTTE, NC..... | \$4,464,325.64 | 1,470,000.00 | 2,994,325.64 |
| 03 CAROLINA BRIDGE CO, INC. | ORANGEBURG, SC..... | \$4,495,953.00 | 1,470,000.00 | 3,025,953.00 |

THIS IS TO CERTIFY THAT THIS IS A TRUE AND CORRECT COPY OF ALL
THE BIDS RECEIVED ON 07/09/2002 FOR THIS PROJECT.
CONTRACT ADMINISTRATOR  DATE 8/1/02

APPROVED BY: Elizabeth S. Mabry
TITLE: EXECUTIVE DIRECTOR


South Carolina
Department of Transportation
Columbia

Summary of Bids

Ref. No. : 001107
File No.(s) : 42.513A,
Letting Date: 07/09/2002

SPARTANBURG COUNTY - S.C. FILE NO.(s) 42.513A, - FED AID PROJECT NO.(s)
SIB-GRID(008), - (PIN - 022988) (ROAD WORK) - TYPE (Widening of SC Route 101 from
Road S-63 (Rogers Br idge Road) to near SC Route 417.) - RD(s). SC1017.698 MILES ON
SC101 FROM S-63 (RODGERS BRIDGE RD) TO SC417;. TOTAL LENGTH OF PROJECT: 7.698
MILES. COMPLETION DATE: 04/08/2005 DBE GOAL: 11%

| COMPANY NAME | LOCATION | TOTAL BID |
|-------------------------------------|---------------------|----------------|
| 01 THRIFT BROTHERS, INC. | SENECA, SC..... | \$6,948,703.14 |
| 02 SLOAN CONSTRUCTION COMPANY, INC. | GREENVILLE, SC..... | \$7,667,905.58 |
| 03 EAGLE CONSTRUCTION CO, INC. | NEWBERRY, SC..... | \$7,843,614.80 |
| 04 MORGAN CORPORATION | DUNCAN, SC..... | \$7,883,077.23 |
| 05 BLYTHE CONSTRUCTION, INC. | CHARLOTTE, NC..... | \$9,638,111.21 |

THIS IS TO CERTIFY THAT THIS IS A TRUE AND CORRECT COPY OF ALL
THE BIDS RECEIVED ON 07/09/2002 FOR THIS PROJECT.
CONTRACT ADMINISTRATOR  DATE 8/1/02

APPROVED BY: Elizabeth S. Mabry
TITLE: EXECUTIVE DIRECTOR

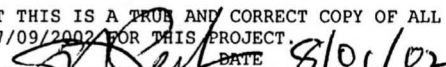
South Carolina
Department of Transportation
Columbia

Summary of Bids

Ref. No. : 001145
File No.(s) : 8.127B, 10.145B
Letting Date: 07/09/2002

BERKELEY CHARLESTON COUNTIES - S.C. FILE NO.(s) 8.127B, 10.145B - FED AID PROJECT NO.(s) IM-TM88(001), - (PIN - 027830) (TRAFFIC WORK) - TYPE (The work on this project consists of removing existing pavement markings and providing and applying new polurea pavement markings, preformed tape (T-1) pavement markings and raised pavement markers on a total of 6.4 miles of I-526 located in Berkeley) - US RTE(s). I-526, 4.000 MILES ON I-526 FROM 1.3 MI W. OF CLEM. FERRY TO THE CHARLESTON CO. LINE; 2.400 MILES ON I-526 FROM THE BERKELEY CO LINE TO LONG POINT RD;. TOTAL LENGTH OF PROJECT: 6.400 MILES. COMPLETION DATE: 12/15/2002

| COMPANY NAME | LOCATION | TOTAL BID |
|--------------------------------|-------------------|--------------|
| 01 ROADMARK CORPORATION | DURHAM, NC..... | \$311,678.00 |
| 02 OGLESBY CONSTRUCTION, INC. | NORWALK, OH..... | \$347,260.00 |
| 03 PEEK PAVEMENT MARKING, INC. | COLUMBUS, GA..... | \$397,000.00 |

THIS IS TO CERTIFY THAT THIS IS A TRUE AND CORRECT COPY OF ALL
THE BIDS RECEIVED ON 07/09/2002 FOR THIS PROJECT.
CONTRACT ADMINISTRATOR  DATE 8/01/02

APPROVED BY: Elizabeth S. Mabry
TITLE: EXECUTIVE DIRECTOR

South Carolina
Department of Transportation
Columbia

Summary of Bids

Ref. No. : 001102
File No.(s) : 10.368A/18.635, 10.428A, 10.428A.1, 10.428A.2,
Letting Date: 07/09/2002

CHARLESTON COUNTY - S.C. FILE NO.(s) 10.368A/18.635, 10.428A, 10.428A.1, 10.428A.2,-
FED AID PROJECT NO.(s) BST-CHMB(017), BIU-IIBM(009), - (PIN - 019393, 022339, 027689,
027727) (ROAD & BRIDGE WORK) - TYPE (I-26 Interchange widening at Ashley Phosphate
Road (S62/S75) from North of US52 to South of Ashley Phosphate Road; widening of
Ashley Phosphate Road from Dorchester Road (SC642) to Tedder Street; replacement of
bridge on US52 over I-26; and replacement of bridge on Ashley Phosphate road over
I-26.) - US RTE(s). I-26, S62/75, S75/S62, US-526.410 MILES ON I-26 FROM NORTH OF
US52 TO SOUTH OF ASHLEY PHOSPHATE; 4.387 MILES ON S62/75 FROM DORCHESTER ROAD SC642
TO TEDDER STREET; 311.520 MILES ON S75/S62; 286.000 MILES ON US-52;. TOTAL LENGTH
OF PROJECT: 10.797 MILES. COMPLETION DATE: 07/01/2005 DBE GOAL: 13%PRE-BID
CONFERENCE DESCRIPTION GOES HERE.

| COMPANY NAME | LOCATION | TOTAL BID | PROPOSAL I | PROPOSAL II |
|-------------------------------|------------------------|-----------------|---------------|--------------|
| 01 BANKS CONSTRUCTION COMPANY | N..CHARLESTON, SC..... | \$50,647,275.06 | 48,702,296.06 | 1,944,979.00 |
| 02 U. S. GROUP, INC. | COLUMBIA, SC..... | \$50,792,992.08 | 48,783,018.93 | 2,009,973.15 |
| 03 L-J, INC. | COLUMBIA, SC..... | \$56,376,955.56 | 54,258,949.16 | 2,118,006.40 |
| 04 HINKLE CONTRACTING CORP. | PARIS, KY..... | \$58,884,725.06 | 57,017,746.06 | 1,866,979.00 |

THIS IS TO CERTIFY THAT THIS IS A TRUE AND CORRECT COPY OF ALL
THE BIDS RECEIVED ON 07/09/2002 FOR THIS PROJECT
CONTRACT ADMINISTRATOR [Signature] DATE 8/1/02

APPROVED BY: Elizabeth S. Mabry
TITLE: EXECUTIVE DIRECTOR

South Carolina
Department of Transportation
Columbia

Summary of Bids

Ref. No. : 001162
File No.(s) : 11.118B, 11.119B, 11.120B, 11.121B,
Letting Date: 07/09/2002

CHEROKEE COUNTIES - S.C. FILE NO.(s) 11.118B, 11.119B, 11.120B, 11.121B,- FED AID
PROJECT NO.(s) IM-IM11(001), IM-IM11(002), IM-IM11(003), IM-IM11(004), - (PIN -
027098, 027099, 027100, 027602) (ROAD WORK) - TYPE (DRAINAGE, GRADING, MILLING
EXISTING ASPHALT PAVEMENT, PAVEMENT MARKINGS (PAINT ONLY), WIDENING) - US RTE(s).
I-85, 0.189 MILES ON I-85 FROM LENGTHEN NB TO DECEL LANE; 0.189 MILES ON I-85 FROM
LENGTHEN ACCEL TO LANE SB; 0.265 MILES ON I-85 FROM LENGTHEN ACCEL TO LANE NB; 0.284
MILES ON I-85 FROM LENGTHEN TO ACCEL. LANE SB;. TOTAL LENGTH OF PROJECT: 0.927
MILES. COMPLETION DATE: 03/31/2003

| COMPANY NAME | LOCATION | TOTAL BID |
|-------------------------------------|---------------------|----------------|
| 01 SLOAN CONSTRUCTION COMPANY, INC. | GREENVILLE, SC..... | \$1,049,878.08 |

THIS IS TO CERTIFY THAT THIS IS A TRUE AND CORRECT COPY OF ALL
THE BIDS RECEIVED ON 07/09/2002 FOR THIS PROJECT.
CONTRACT ADMINISTRATOR *[Signature]* DATE 8/1/02

APPROVED BY: Elizabeth S. Mabry
TITLE: EXECUTIVE DIRECTOR


South Carolina
Department of Transportation
Columbia

Summary of Bids

Ref. No. : 001157
File No.(s) : 23.161B, 23.162B, 23.163B,
Letting Date: 07/09/2002

GREENVILLE COUNTY - S.C. FILE NO.(s) 23.161B, 23.162B, 23.163B, - FED PROJECT
NO.(s) IM-IM23(001), IM-IM23(002), IM-IM23(003), - (PIN - 027088, 027089, 027102)
(ROAD WORK) - TYPE (MILLING EXISTING ASPHALT PAVEMENT, WIDENING) - US RTE(s). I-85,
0.095 MILES ON I-85 FROM S.B. OFF RAMP TO AT SC 146;0.152 MILES ON I-85 FROM
LENGTHEN NB TO DECEL LANE;0.436 MILES ON I-85 FROM LENGTHEN ACCEL TO AND DECEL
LANES; . TOTAL LENGTH OF PROJECT: 0.683 MILES. COMPLETION DATE: 11/30/2002DBE GOAL:
8%.

| COMPANY NAME | LOCATION | TOTAL BID |
|-------------------------------------|---------------------|----------------|
| 01 SLOAN CONSTRUCTION COMPANY, INC. | GREENVILLE, SC..... | \$824,593.56 |
| 02 U. S. GROUP, INC. | COLUMBIA, SC..... | \$855,470.29 |
| 03 BLYTHE CONSTRUCTION, INC. | CHARLOTTE, NC..... | \$1,135,712.31 |

THIS IS TO CERTIFY THAT THIS IS A TRUE AND CORRECT COPY OF ALL
THE BIDS RECEIVED ON 07/09/2002 FOR THIS PROJECT.
CONTRACT ADMINISTRATOR  DATE 8/1/02

APPROVED BY: Elizabeth S. Mabry
TITLE: EXECUTIVE DIRECTOR

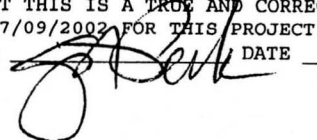
South Carolina
Department of Transportation
Columbia

Summary of Bids

Ref. No. : 001153
File No.(s) : 30.117B, 36.117B,
Letting Date: 07/09/2002

LAURENS NEWBERRY COUNTIES - S.C. FILE NO.(s) 30.117B, 36.117B,- FED AID PROJECT
NO.(s) IM-IM30(001), IM-IM36(001), - (PIN - 027095, 027096) (ROAD WORK)- TYPE
(ASPHALT CONCRETE SURFACING, DRAINAGE, ERECT STEEL BEAM GUARD RAIL, GRADING, MILLING
EXISTING ASPHALT PAVEMENT, PAVEMENT MARKINGS (PAINT ONLY), WIDENING, - US RTE(s).
1-385, I-26 0.696 MILES ON 1-385 FROM INTERCHG AT I-385/SC 308 TO (EXIT 2); 0.906
MILES ON I-26 FROM INTERCHG AT I-26/SC 773 TO (EXIT 82);. TOTAL LENGTH OF PROJECT:
1.602 MILES. COMPLETION DATE: 11/30/2002 DBE GOAL: 7%.

| COMPANY NAME | LOCATION | TOTAL BID |
|--------------------------------------|--------------------|----------------|
| 01 SATTERFIELD CONSTRUCTION CO, INC. | GREENWOOD, SC..... | \$1,322,641.86 |
| 02 U. S. GROUP, INC. | COLUMBIA, SC..... | \$1,365,094.56 |

THIS IS TO CERTIFY THAT THIS IS A TRUE AND CORRECT COPY OF ALL
THE BIDS RECEIVED ON 07/09/2002 FOR THIS PROJECT.
CONTRACT ADMINISTRATOR  DATE 8/1/02

APPROVED BY: Elizabeth S. Mabry
TITLE: EXECUTIVE DIRECTOR


South Carolina
Department of Transportation
Columbia

Summary of Bids

Ref. No. : 001144
File No.(s) : 38.130B,
Letting Date: 07/09/2002

ORANGEBURG COUNTY - S.C. FILE NO.(s) 38.130B, - FED AID PROJECT NO.(s) IM-PM38(002),
- (PIN - 027834) (TRAFFIC WORK) - TYPE (The work on this project consists of
removing existing pavement markings and providing and applying new epoxy pavement
markings on a total of 14.8 miles of I-95 located in Orangeburg County.)- US
RTE(s). I-95 14.800 MILES ON I-95 FROM THE DORCHESTER CO LINE TO THE CLARENDON CO
LINE; . TOTAL LENGTH OF PROJECT: 14.800 MILES. COMPLETION DATE: 12/15/2002

| COMPANY NAME | LOCATION | TOTAL BID |
|---------------------------------|-----------------------|--------------|
| 01 ROADMARK CORPORATION | DURHAM, NC..... | \$227,910.00 |
| 02 HI-LITE MARKINGS, INC. | ADAMS CENTER, NY..... | \$259,000.00 |
| 03 OGLESBY CONSTRUCTION, INC. | NORWALK, OH..... | \$272,430.00 |
| 04 DENVILLE LINE PAINTING, INC. | ROCKAWAY, NJ..... | \$287,625.00 |

THIS IS TO CERTIFY THAT THIS IS A TRUE AND CORRECT COPY OF ALL
THE BIDS RECEIVED ON 07/09/2002 FOR THIS PROJECT.
CONTRACT ADMINISTRATOR  DATE 8/1/02

APPROVED BY: Elizabeth S. Mabry
TITLE: EXECUTIVE DIRECTOR

South Carolina
Department of Transportation
Columbia

Summary of Bids

Ref. No. : 001067
File No.(s) : 46.614A, 46.614A.1, 46.614A.2, 46.614A.3, 46.614A.4, 46.614A.5,
Letting Date: 07/09/2002

YORK COUNTY - S.C. FILE NO.(s) 46.614A, 46.614A.1, 46.614A.2, 46.614A.3, 46.614A.4, 46.614A.5, - FED AID PROJECT NO.(s) SIB-SB46 (001), (001), - (PIN - 023011, 027207, 027208, 027209, 027210, 027211) (ROAD & BRIDGE WORK) - TYPE (I-77 Interchange with US 521 and SC 161. Widening, Construction of Median Barrier, Construction of Concrete Sidewalk, Construction of Curb & Gutter, Milled-In Rumble Strips, Grading, Drainage, Portland Cement Concrete Pavement, Asphalt Concrete Surfacing, Milling Existing Asphalt Pavement, Signalization, Pavement Markings (Paint & Thermoplastic), Painting Structural Steel, Erect Steel Beam - Guard Rail, Landscaping, Saw and Seal Concrete Joints, Grounded Mounted & Overhead Mounted Signs) - US RTE(s). 161 N, 161S, 21N, 21S, CATAWBA, LINE 1, LINE 10, LINE 11, LINE 12, LINE 2, LINE 3, LINE 4, LINE 5, LINE 6, LINE 7, LINE 8, LINE 9, SC161, US21 220.180 MILES ON 161 N; 219.470 MILES ON 161S; 201.000 MILES ON 21N; 233.000 MILES ON 21S; 1077.120 MILES ON CATAWBA; 0.729 MILES ON LINE 1; 0.166 MILES ON LINE 10; 0.632 MILES ON LINE 11; 0.309 MILES ON LINE 12; 0.207 MILES ON LINE 2; 0.228 MILES ON LINE 2; 0.070 MILES ON LINE 3; 0.092 MILES ON LINE 3; 0.246 MILES ON LINE 3; 0.388 MILES ON LINE 3; 0.048 MILES ON LINE 4; 0.066 MILES ON LINE 4; 0.654 MILES ON LINE 5; 0.750 MILES ON LINE 5; 0.185 MILES ON LINE 6; 0.215 MILES ON LINE 6; 0.220 MILES ON LINE 6; 0.183 MILES ON LINE 7; 0.144 MILES ON LINE 8; 0.144 MILES ON LINE 9; 0.454 MILES ON SC161; 0.606 MILES ON US21; . TOTAL LENGTH OF PROJECT: 6.736 MILES.
COMPLETION DATE: SEE SPECIAL PROVISION

| COMPANY NAME | LOCATION | TOTAL BID | ALTERNATE |
|--------------------------------|--------------------|-----------------|-----------|
| 01 W. C. ENGLISH, INCORPORATED | LYNCHBURG, VA..... | \$22,072,266.47 | 1 |
| 02 BLYTHE CONSTRUCTION, INC. | CHARLOTTE, NC..... | \$22,217,818.95 | 1 |
| 03 BOGGS PAVING, INC. | MONROE, NC..... | \$22,280,496.89 | 1 |

THIS IS TO CERTIFY THAT THIS IS A TRUE AND CORRECT COPY OF ALL
THE BIDS RECEIVED ON 07/09/2002 FOR THIS PROJECT.
CONTRACT ADMINISTRATOR

APPROVED BY: Elizabeth S. Mabry
TITLE: EXECUTIVE DIRECTOR

[Signature]
DATE 8/1/02


South Carolina
Department of Transportation
Columbia

Summary of Bids

Ref. No. : 001161
File No.(s) : 03.2001, 38.2001.1,
Letting Date: 07/09/2002

ALLENDALE ORANGEBURG COUNTIES - S.C. FILE NO.(s) 03.2001, 38.2001.1,- FED AID PROJECT
NO.(s) HMP-HIMP(202), - (PIN - 027282, 027370) (ROAD WORK)- TYPE (ASPHALT CONCRETE
SURFACING, DRAINAGE, GRADING, PAVEMENT MARKINGS (PAINT ONLY)) - RD(s). SC125, SC 210
0.044 MILES ON SC125 FROM 0.13 MILES NORTH OF TO RD. S-45;0.173 MILES ON SC 210 FROM
CORRECT DRAINAGE TO SC 210 AT SC 6; . TOTAL LENGTH OF PROJECT: 0.217 MILES.
COMPLETION DATE: 12/31/2002

| COMPANY NAME | LOCATION | TOTAL BID |
|--|------------------|--------------|
| 01 J. R. WILSON CONSTRUCTION CO., INC. | HAMPTON, SC..... | \$194,520.73 |
| 02 PLOWDEN CONSTRUCTION CO. INC. | SUMTER, SC..... | \$199,731.42 |

THIS IS TO CERTIFY THAT THIS IS A TRUE AND CORRECT COPY OF ALL
THE BIDS RECEIVED ON 07/09/2002 FOR THIS PROJECT.
CONTRACT ADMINISTRATOR  DATE 8/1/02

APPROVED BY: Elizabeth S. Mabry
TITLE: EXECUTIVE DIRECTOR


South Carolina
Department of Transportation
Columbia

Summary of Bids

Ref. No. : 001160
File No.(s) : 8.2001,
Letting Date: 07/09/2002

BERKELEY COUNTY - S.C. FILE NO.(s) 8.2001, - FED AID PROJECT NO.(s) HMP-HIMP(202), -
(PIN - 027419) (ROAD WORK) - TYPE (ASPHALT CONCRETE SURFACING) - US RTE(s). US-52
8.270 MILES ON US-52 FROM 0.2 MI. W OF S-644 TO S-50;. TOTAL LENGTH OF PROJECT:
8.270 MILES. COMPLETION DATE: 05/31/2003 DBE GOAL: 6%.

| COMPANY NAME | LOCATION | TOTAL BID |
|---|------------------------|----------------|
| 01 HINKLE CONTRACTING CORP. | PARIS, KY..... | \$2,329,775.08 |
| 02 SANDERS BROTHERS CONSTRUCTION CO. INC. | N..CHARLESTON, SC..... | \$2,412,886.78 |
| 03 BANKS CONSTRUCTION COMPANY | N..CHARLESTON, SC..... | \$2,442,794.66 |

THIS IS TO CERTIFY THAT THIS IS A TRUE AND CORRECT COPY OF ALL
THE BIDS RECEIVED ON 07/09/2002 FOR THIS PROJECT.
CONTRACT ADMINISTRATOR  DATE 8/1/02

APPROVED BY: Elizabeth S. Mabry
TITLE: EXECUTIVE DIRECTOR


South Carolina
Department of Transportation
Columbia

Summary of Bids

Ref. No. : 001155
File No.(s) : 16.2001.1,
Letting Date: 07/09/2002

DARLINGTON COUNTY - S.C. FILE NO.(s) 16.2001.1, - FED AID PROJECT NO.(s)
HMP-HIMP(202), - (PIN - 027656) (ROAD WORK) - TYPE (ASPHALT CONCRETE SURFACING) -
RD(s). S-135, S-179, S-24, US-401, US-521.470 MILES ON S-135 FROM US-15 BYPASS TO
US-151 BUS.; 0.130 MILES ON S-179 FROM NEAR COUNTY ROAD TO US-52; 1.940 MILES ON S-24
FROM S-75 TO S-14; 0.950 MILES ON US-401 FROM S-32 TO S-449; 0.640 MILES ON US-52
FROM S-95 TO S-133; . TOTAL LENGTH OF PROJECT: 5.130 MILES.COMPLETION DATE:
12/31/2002 DBE GOAL: 6%.

| COMPANY NAME | LOCATION | TOTAL BID |
|--------------------------|---------------------|--------------|
| 01 APAC-CAROLINA, INC. | DARLINGTON, SC..... | \$498,317.25 |
| 02 PALMETTO PAVING CORP. | CONWAY, SC..... | \$508,353.08 |

THIS IS TO CERTIFY THAT THIS IS A TRUE AND CORRECT COPY OF ALL
THE BIDS RECEIVED ON 07/09/2002 FOR THIS PROJECT.
CONTRACT ADMINISTRATOR  DATE 8/1/02

APPROVED BY: Elizabeth S. Mabry
TITLE: EXECUTIVE DIRECTOR


South Carolina
Department of Transportation
Columbia

Summary of Bids

Ref. No. : 001154
File No.(s) : 16.2001.2,
Letting Date: 07/09/2002

DARLINGTON COUNTY - S.C. FILE NO.(s) 16.2001.2, - STATE PROJECT NO.(s) C-CHMP - (PIN - 027853) (ROAD WORK) - TYPE (ASPHALT CONCRETE SURFACING, PAVEMENT MARKINGS (PAINT ONLY)) - RD(s). S-1009, S-1013, S-1017, S-1053, S-1054, S-1115, S-1119, S-1133, S-1178, S-129, S-184, S-292, S-293, S-454, S-460, S-464, S-465, S-497, S-603, S-612, S-615, S-617, S-696, S-748, S-806, S-867, S-874, S-896, S-910, S-940, S-9430.170 MILES ON S-1009 FROM S-42 TO END; 0.170 MILES ON S-1013 FROM S-24 TO END; 0.300 MILES ON S-1017 FROM S-1208 TO DAM; 0.100 MILES ON S-1053 FROM S-940 TO S-1054; 0.180 MILES ON S-1054 FROM S-940 TO END; 0.150 MILES ON S-1115 FROM S-37 TO END; 0.200 MILES ON S-1119 FROM S-351 TO END; 0.250 MILES ON S-1133 FROM S-372 TO S-421; 0.170 MILES ON S-1178 FROM S-448 TO S-265; 0.350 MILES ON S-129 FROM S-10 TO S-788; 0.130 MILES ON S-184 FROM S-182 TO S-77; 0.300 MILES ON S-292 FROM US-15 BUS TO S-285; 0.110 MILES ON S-293 FROM S-762 TO S-459; 0.190 MILES ON S-454 FROM S-182 TO END; 0.410 MILES ON S-460 FROM SC151 BUS TO CUL-DE-SAK; 0.310 MILES ON S-464 FROM US-15/401 TO S-696; 0.770 MILES ON S-465 FROM US-52 TO END; 0.250 MILES ON S-497 FROM S-130 TO S-603; 0.380 MILES ON S-603 FROM S-10 TO S-788; 0.240 MILES ON S-612 FROM S-18 TO S-21; 0.240 MILES ON S-615 FROM S-21 TO S-18; 0.280 MILES ON S-617 FROM S-618 TO S-21; 0.380 MILES ON S-696 FROM US-15/US-401 TO S-464; 0.200 MILES ON S-748 FROM S-86 TO US-15 BUS; 0.200 MILES ON S-806 FROM S-614 TO S-155; 0.580 MILES ON S-867 FROM S-20 TO S-21; 0.670 MILES ON S-874 FROM SC151 BUS TO END; 0.100 MILES ON S-896 FROM S-224 TO END; 0.110 MILES ON S-910 FROM S-351 TO S-857; 0.320 MILES ON S-940 FROM S-42 TO US-52 BUS; 0.170 MILES ON S-943 FROM S-42 TO END;. TOTAL LENGTH OF PROJECT: 8.380 MILES. COMPLETION DATE: 11/30/2002

| COMPANY NAME | LOCATION | TOTAL BID |
|--------------------------|---------------------|--------------|
| 01 PALMETTO PAVING CORP. | CONWAY, SC..... | \$499,673.60 |
| 02 APAC-CAROLINA, INC. | DARLINGTON, SC..... | \$508,361.15 |

THIS IS TO CERTIFY THAT THIS IS A TRUE AND CORRECT COPY OF ALL
THE BIDS RECEIVED ON 07/09/2002 FOR THIS PROJECT.
CONTRACT ADMINISTRATOR  DATE 8/1/02

APPROVED BY: Elizabeth S. Mabry
TITLE: EXECUTIVE DIRECTOR


South Carolina
Department of Transportation
Columbia

Summary of Bids

Ref. No. : 001158
File No.(s) : 21.2001.1,
Letting Date: 07/09/2002

FLORENCE COUNTY - S.C. FILE NO.(s) 21.2001.1, - STATE PROJECT NO.(s) C-CHMP - (PIN - 027663) (ROAD WORK) - TYPE (ASPHALT CONCRETE SURFACING, PAVEMENT MARKINGS (PAINT & THERMOPLASTIC)) - RD(s). S-1102, S-118, S-119, S-1313, S-26, S-304, S-40, S-813, S-868 2.180 MILES ON S-1102 FROM S-34 TO S-46; 0.350 MILES ON S-118 FROM S-135 TO S-80; 0.350 MILES ON S-119 FROM S-80 TO S-135; 0.100 MILES ON S-1313 FROM S-70 TO S-312; 1.230 MILES ON S-26 FROM S-26 TO SC327; 0.320 MILES ON S-304 FROM S-93 TO S-40; 0.420 MILES ON S-40 FROM S-310 TO CITY LIMIT; 0.140 MILES ON S-813 FROM S-811 TO S-221; 0.500 MILES ON S-868 FROM CURRY LANE TO S-256;. TOTAL LENGTH OF PROJECT: 5.590 MILES. COMPLETION DATE: 12/31/2002

| COMPANY NAME | LOCATION | TOTAL BID |
|--------------------------|---------------------|--------------|
| 01 PALMETTO PAVING CORP. | CONWAY, SC..... | \$427,037.74 |
| 02 APAC-CAROLINA, INC. | DARLINGTON, SC..... | \$437,037.61 |

THIS IS TO CERTIFY THAT THIS IS A TRUE AND CORRECT COPY OF ALL
THE BIDS RECEIVED ON 07/09/2002 FOR THIS PROJECT.
CONTRACT ADMINISTRATOR  DATE 8/1/02

APPROVED BY: Elizabeth S. Mabry
TITLE: EXECUTIVE DIRECTOR


South Carolina
Department of Transportation
Columbia

Summary of Bids

Ref. No. : 000999
File No.(s) : 43.2000,
Letting Date: 07/09/2002

SUMTER COUNTY - S.C. FILE NO.(s) 43.2000, - FED AID PROJECT NO.(s) MGE-SWMA(005), -
(PIN - 026018) (ROAD WORK) - TYPE (ASPHALT CONCRETE SURFACING, CONSTRUCTION OF
CONCRETE CURB AND GUTTER, CONSTRUCTION OF CONCRETE SIDEWALK, MILLING EXISTING ASPHALT
PAVEMENT, PAVEMENT MARKINGS (PAINT & THERMOPLASTIC), SIGNALIZATION, WIDENING)-
RD(s). SC 763 0.116 MILES ON SC 763; . TOTAL LENGTH OF PROJECT: 0.116 MILES.
COMPLETION DATE: 11/30/2002 DBE GOAL: 14%

| COMPANY NAME | LOCATION | TOTAL BID |
|---------------------------------------|-----------------|--------------|
| 01 C. RAY MILES CONSTRUCTION CO, INC. | LUGOFF, SC..... | \$248,692.45 |
| 02 PLOWDEN CONSTRUCTION CO. INC. | SUMTER, SC..... | \$249,416.91 |

THIS IS TO CERTIFY THAT THIS IS A TRUE AND CORRECT COPY OF ALL
THE BIDS RECEIVED ON 07/09/2002 FOR THIS PROJECT.
CONTRACT ADMINISTRATOR  DATE 8/1/02

APPROVED BY: Elizabeth S. Mabry
TITLE: EXECUTIVE DIRECTOR

THE FOLLOWING PROJECT IN THE JULY 9, 2002 HIGHWAY LETTING
IS RECOMMENDED FOR REJECTION:


South Carolina
Department of Transportation
Columbia

Summary of Bids

Ref. No. : 001150
File No.(s) : 21.172A,
Letting Date: 07/09/2002

FLORENCE COUNTY - S.C. FILE NO.(s) 21.172A, - FED AID PROJECT NO.(s) BST-FLMB(003), -
(PIN - 021766) (ROAD WORK) - TYPE (ASPHALT CONCRETE SURFACING, CONSTRUCTION OF
CONCRETE CURB AND GUTTER, CONSTRUCTION OF CONCRETE SIDEWALK, DRAINAGE, ERECT STEEL
BEAM GUARD RAIL, GRADING, MILLING EXISTING ASPHALT PAVEMENT, WIDENING) - RD(s). S-13
2.978 MILES ON S-13 FROM .3 MI. W S-112 (EBENEZER) TO RD. S-31 (EVANS ST.); . TOTAL
LENGTH OF PROJECT: 2.978 MILES. COMPLETION DATE: 08/31/2004 DBE GOAL: 15%

| COMPANY NAME | LOCATION | TOTAL BID |
|---------------------------------------|---------------------|----------------|
| 01 PALMETTO PAVING CORP. | CONWAY, SC..... | \$5,445,304.64 |
| 02 WEAVER CO., INC. | CONWAY, SC..... | \$5,543,813.79 |
| 03 C. RAY MILES CONSTRUCTION CO, INC. | LUGOFF, SC..... | \$5,566,462.12 |
| 04 R.E. GOODSON CONSTRUCTION CO. INC. | DARLINGTON, SC..... | \$5,592,477.98 |
| 05 U. S. GROUP, INC. | COLUMBIA, SC..... | \$6,360,849.62 |
| 06 CHEROKEE, INC. | COLUMBIA, SC..... | \$6,470,117.02 |
| 07 PLOWDEN CONSTRUCTION CO. INC. | SUMTER, SC..... | \$6,887,641.89 |
| 08 SOUTHERN ASPHALT, INC. | CONWAY, SC..... | Irregular |

THIS IS TO CERTIFY THAT THIS IS A TRUE AND CORRECT COPY OF ALL
THE BIDS RECEIVED ON 07/09/2002 FOR THIS PROJECT.
CONTRACT ADMINISTRATOR  DATE 8/1/02

APPROVED BY: Elizabeth S. Mabry
TITLE: EXECUTIVE DIRECTOR