



South Carolina Department of Transportation

Minutes

Department of Transportation Commission

Meeting of

October 18, 2007

MINUTES
DEPARTMENT OF TRANSPORTATION COMMISSION
October 18, 2007
Table of Contents

	Roll Call	<u>Page</u>
Section 1	Minutes – Meeting of September 20, 2007	1
Section 2	Surplus Right of Way Property, Sale Authorized	1
Section 3	Surplus Right of Way Property, Report of Sales	1
Section 4	On Call Contract Modification – Davis & Floyd	1
Section 5	On Call Contract Modification – PSI, QORE, Florence & Hutcheson, Trigon & F&ME	1
Section 6	On Call Contract Modification – QORE Property Sciences S&MS, PSI, F&ME, Florence & Hutcheon & Trigon	2
Section 7	On Call Contract Modification – S&ME & ARM	2
Section 8	On Call Contract Modification – PSI, MACTEC & KTA-Tator	2
Section 9	On Call Contract Modification – S&ME	2
Section 10	On Call Contract Modification – ESP Associates, PA	2
Section 11	ON Call Contract Modification – Vaughn & Melton	2
Section 12	On Call Contract Modification – Mulkey Engineers & Consultants	2
Section 13	Amendment to the 2007 STIP	2
Section 14	Contract Modification #1 – Wilbur Smith Associates	3
Section 15	Basic Agreement – STV Inc. – US17/SC707 – Horry County	3
Section 16	Agreement – University of South Carolina Mechanistic Empirical Pavement Design	3
Section 17	Contract Modification – Earth Tech	3
Section 18	Consultant – Ben Sawyer Bridge	3
Section 19	On Call Contract Increase – Photogrammetric Firms	3

Table of Contents
Page 2
October 18, 2007

Section	20	On Call Contract Increase – Statewide Surveying Services	3
Section	21	Aggregates Contracts Exceeding \$500,000 – Vulcan Materials	3
Section	22	Aggregates Contracts Exceeding \$500,000 – Weaver Company, Inc.	3
Section	23	Aggregates Contracts Exceeding \$500,000 – Furr Grading & Paving	3
Section	24	Aggregates Contracts Exceeding \$500,000 – Hanson Aggregates	4
Section	25	Aggregates Contracts Exceeding \$500,000 – Banks Construction Company	4
Section	26	Aggregates Contracts Exceeding \$500,000 – Hubbard Paving & Grading, Inc.	4
Section	27	Aggregates Contracts Exceeding \$500,000 – Martin Marietta Aggregates	4
Section	28	Aggregates Contracts Exceeding \$500,000 – Sloan Construction Co.	4
Section	29	I-20 Asphalt Replacement – US 601 Bridge Kershaw County	4
Section	30	Contract Extension – Horry County	4
Section	31	Contract Extension – York County	4
Section	32	Contract Extension – Signalization – District 4	4
Section	33	Contract Extension – Aiken County	4
Section	34	Repair Work Authorized – Richland & Aiken Counties	5
Section	35	Highway Letting, September 11, 2007, Award of Contracts	5
Section	36	State Highway System Actions	5

Table of Contents
Page 3
October 18, 2007

Section	37	Report of Work Requests Received – September 1 – September 30, 2007 - Ratified	5
Section	38	Secretary of Transportation Report – Work Requests	5
Section	39	October 18, 2007 Commission Workshop, Actions Ratified	5
Section	40	Executive Session	6
Section	41	Adjournment	7

MINUTES

DEPARTMENT OF TRANSPORTATION OF SOUTH CAROLINA

October 18, 2007

The regular monthly meeting of the Department of Transportation Commission was held at the headquarters building in Columbia, South Carolina at 1:30 p.m. In compliance with the Freedom of Information Act, the news media was advised in writing of the time, date and place of this meeting.

Present

Absent

Bobby Jones, Chairman, Presiding
Hugh Atkins
Marion Carnell
Tee Hooper
Henry Taylor
Marvin Stevenson
Joe Young

Also Present: H. B. "Buck" Limehouse, Secretary of Transportation
Tony Chapman, State Highway Engineer
Glennith Johnson, Division Director, Mass Transit
Debra Rountree, Division Director, Finance and Administration

SECTION 1: The Minutes for the meeting of September 20, 2007, copies of which had been previously mailed to each member of the Commission, were approved.

SECTION 2: The Commission unanimously passed a motion authorizing the sale of surplus property per Section 57-1-370(I) of Act 114 of 2007, as shown in detail in the Appendix.

SECTION 3: The Commission received as information a report by the Department of surplus right of way sold per Section 57-5-340 and shown in detail in the Appendix.

SECTION 4: The Commission unanimously passed a motion approving a contract modification for Davis & Floyd, Florence & Hutcheson, Wilbur Smith Associates and LPA Group based on "on call" contracts for construction engineering and inspection services to provide pavement engineering services for the Commission's maintenance resurfacing program, as shown in detail in the Appendix.

SECTION 5: The Commission unanimously passed a motion authorizing the Department to enter into work orders with PSI, QORE, Florence & Hutcheson, Trigon and F&ME based on "on call" contracts for geotechnical service to provide coring services for the Commission's maintenance resurfacing program, as shown in detail in the Appendix.

SECTION 6: The Commission unanimously passed a motion authorizing the Department to enter into work orders with QORE Property Sciences, S&ME, PSI, F&ME, Florence & Hutcheson, and Trigon based on "on call/indefinite delivery" contracts for geotechnical engineering services with each firm for the period July 1, 2007 – May 31, 2008, as shown in detail in the Appendix.

SECTION 7: The Commission unanimously passed a motion authorizing the Department to enter into work orders with S&ME and ARM based on "on call/indefinite delivery" contracts for hazardous environmental engineering services for the period July 1, 2007 – July 31, 2008, as shown in detail in the Appendix.

SECTION 8: The Commission unanimously passed a motion authorizing the Department to enter into work orders with PSI, MACTEC and/or KTA-Tator based on "on call/indefinite delivery" contracts for concrete and steel inspection services with each firm for the period July 1, 2007 – February 1, 2008, as shown in detail in the Appendix.

SECTION 9: The Commission unanimously passed a motion approving contract modification #21-05 with S&ME, Inc. for "on call" foundation replacement of bridges along SC 165 in Dorchester County, as shown in detail in the Appendix.

SECTION 10: The Commission unanimously passed a motion approving contract modification #601-S-07 with ESP Associates, PA for "on call" surveying for US 17 in Horry County, as shown in detail in the Appendix.

SECTION 11: The Commission unanimously passed a motion approving contract modification #701-S-07 with Vaughn & Melton for "on call" surveying for S84 3rd Avenue in Horry County, as shown in detail in the Appendix.

SECTION 12: The Commission unanimously passed a motion approving a contract modification with Mulkey Engineers & Consultants, Inc. for "on call" subsurface utility engineering on various routes in Beaufort County, as shown in detail in the Appendix.

SECTION 13: The Commission unanimously passed a motion approving contract modification #22-05 with S&ME, Inc. for "on call" foundation testing S-40/S-93 in Anderson County, as shown in detail in the Appendix.

SECTION 14: The Commission unanimously passed a motion approving contract modification #1 with Wilbur Smith Associates for environmental documentation for improvements to Interstate 26 in Charleston County, as shown in detail in the Appendix.

SECTION 15: The Commission unanimously passed a motion approving the basic agreement with STV Incorporated for US17/SC 707 interchange in Horry County, as shown in detail in the Appendix.

SECTION 16: The Commission unanimously passed a motion approving an agreement with the University of South Carolina for a Mechanistic Empirical Pavement Design Guide, as shown in detail in the Appendix.

SECTION 17: The Commission unanimously passed a motion approving a contract modification agreement with Earth Tech for the Matthew J. Perry Parkway in Spartanburg County, as shown in detail in the Appendix.

SECTION 18: The Commission unanimously passed a motion approving the request of the Department to advertise and select a design build firm for the purpose of rehabilitating the Ben Sawyer Bridge over the Intracoastal Waterway, as shown in detail in the Appendix.

SECTION 19: The Commission unanimously passed a motion approving the request of the Department to increase the total cost with the "on call" photogrammetric firms for statewide surveying and mapping services from \$133,000 per year to \$400,000 per year, as shown in detail in the Appendix.

SECTION 20: The Commission unanimously passed a motion approving the request of the Department to increase the total cost with the "on call" survey firms for statewide surveying services from \$125,000 per year to \$500,000 per year, as shown in detail in the Appendix.

SECTION 21: The Commission unanimously passed a motion approving the request of the Department to enter into agreements with Vulcan Materials Co. to exceed aggregate amount of \$500,000.00 for the purchase of aggregates for maintenance purposes during fiscal year 2007/2008, as shown in detail the Appendix.

SECTION 22: The Commission unanimously passed a motion approving the request of the Department to enter into agreements with Weaver Company, Inc. to exceed the aggregate amount of \$500,000.00 for the purchase of hot laid asphalt for maintenance purposes during the fiscal year 2007/2008, as shown in detail in the Appendix.

SECTION 23: The Commission unanimously passed a motion approving the request of the Department to enter into agreements with Furr Grading & Paving to exceed the aggregate amount of \$500,000.00 for the purchase of hot laid asphalt for maintenance purposes during the fiscal year 2007/2008, as shown in detail in the Appendix.

SECTION 24: The Commission unanimously passed a motion approving the request of the Department to enter into agreements with Hanson Aggregates to exceed the aggregate amount of \$500,000.00 for the purchase of aggregates for maintenance purposes during the fiscal year 2007/2008, as shown in detail in the Appendix.

SECTION 25: The Commission unanimously passed a motion approving the request of the Department to enter into agreements with Banks Construction Company to exceed the aggregate amount of \$500,000.00 for the purchase of hot laid asphalt for maintenance purposes during the fiscal year 2007/2008, as shown in detail in the Appendix.

SECTION 26: The Commission unanimously passed a motion approving the request of the Department to enter into agreements with Hubbard Paving & Grading, Inc. to exceed the aggregate amount of \$500,000.00 for the purchase of hot laid asphalt for maintenance purposes during the fiscal year 2007/2008, as shown in detail in the Appendix.

SECTION 27: The Commission unanimously passed a motion approving the request of the Department to enter into agreements with Martin Marietta Aggregates to exceed the aggregate amount of \$500,000.00 for the purchase of aggregates for maintenance purposes during the fiscal year 2007/2008, as shown in detail in the Appendix.

SECTION 28: The Commission unanimously passed a motion approving the request of the Department to enter into agreements with Sloan Construction Company to exceed the aggregate amount of \$500,000.00 for the purchase of hot laid and cold laid asphalt for maintenance purposes during the fiscal year 2007/2008, as shown in detail in the Appendix.

SECTION 29: The Commission unanimously passed a motion approving the request of the Department for milling and replacing existing asphalt on the I-20 bridge over US 601 in Kershaw County, as shown in detail in the Appendix.

SECTION 30: The Commission unanimously passed a motion approving the extension of an existing construction contract in Horry County, as shown in detail in the Appendix.

SECTION 31: The Commission unanimously passed a motion approving the action of the Department in extending an existing construction contract in York County, as shown in detail in the Appendix.

SECTION 32: The Commission unanimously passed a motion approving the action of the Department in extending an existing construction contract for signalization in District Four, as shown in detail in the Appendix.

SECTION 33: The Commission unanimously passed a motion approving the action of the Department in extending an existing construction contract in Aiken, as shown in detail in the Appendix.

SECTION 34: The Commission unanimously passed a motion approving repair work on I-26 eastbound in Richland County and I-20 eastbound in Aiken County, as shown in detail in the Appendix.

SECTION 35: The Commission unanimously passed a motion approving the request of the Department authorizing the Director of Construction to execute contracts on projects recommended for award from the September 11, 2007 highway letting and shown in detail in the Appendix.

SECTION 36: The Commission unanimously passed a motion approving the action of the Department relating to additions, deletions and corrections to the State Highway System, as shown in detail in the Appendix.

SECTION 37: The Commission unanimously passed a motion ratifying a report by the Department regarding work requests received during the period September 1 – September 30, 2007. The requests meet the criteria described in SC Code of Laws Section 57-1-370(N). The complete report is shown in detail in the Appendix.

SECTION 38: The Commission received as information a report regarding work requests received during the period September 1 – September 30, 2007. The requests meet the criteria described in SC Code of Laws Section 57-1-460 and are shown in detail in the Appendix.

SECTION 39: The Commission unanimously passed a motion ratifying the following actions taken in the October 18th Workshop Meeting. Details of the approved actions are shown in Appendix:

Mass Transit

- Approved an allocation of an additional \$25,000 for Elderly Individuals and Individuals with Disabilities Program (Section 5310) funds to Senior Services of Beaufort County in order to continue the provision of service through June 30, 2008.
- Approved an allocation of an additional \$40,000 Elderly Individuals and Individuals with Disabilities Program (Section 5310) funds for Sumter County Disabilities and Special Needs Board, Inc., for the purchase of an ADA accessible cutaway (15 passenger) vehicle.
- Approved the Rural Transit Program Project Evaluation and Selection Process as submitted by the Mass Transit staff for the evaluation and selection of rural transit projects.
- Approved the Elderly Individuals and Individuals with Disabilities Transit Program Project Evaluation Selection Process as submitted by the Mass Transit staff for the evaluation of elderly and individuals with disabilities transit projects.

- Approved the competitive selection evaluation criteria for the Job Access Reverse Commute Program and the New Freedom Program as presented by the Mass Transit staff.
- Approved the Section 5310, 5316 and 5317 regional funding guidelines as submitted by the Mass Transit staff.
- Approved the regional coordination plans, pending any outstanding comments related to those still to be approved by certain COGs this month and next month, as the Statewide Coordination Plan.

Enhancements

- Approved the statewide Youth Corps Enhancement program for FY 2008-2009 in the amount of \$325,000.

Engineering

- Ratified the MPO/COG programs as being compliance with Act 114 guidelines.
- Approved the ranking criteria for both the Interstate Widening and Interstate Interchange programs.
- Approved the three-year off system bridge replacement list in order to for the Department to be in compliance with federal regulations requiring the use of 15 percent of bridge replacement funds on bridges on the state highway system not on federal aid routes.
- Approved the two year project list for pavement improvement and preservation of federal aid secondary routes.

SECTION 40: On motion of Commissioner Atkins, duly seconded, the Commission unanimously passed a motion to go into Executive Session.

Executive Session

The Commission went in to executive session at 1:45 p.m. for the purpose of discussing personnel matters.

Open Session

The Commission returned to open session at 3:02 p.m. Chairman Jones reported that no action was taken in executive session.

Minutes
Page 7
October 18, 2007

SECTION 41: There being no further business to come before the Commission, the meeting was adjourned at 3:04 p.m.

Bobby Jones, Chairman
Presiding



Appendix

Department of Transportation Commission

Meeting of

October 18, 2007

**SCDOT COMMISSION AGENDA
TRANSMITTAL FORM**

For Commission Meeting of: October 18, 2007

_____ **RATIFICATION**

 x **APPROVAL**

_____ **CERTIFICATION**

_____ **FOR INFORMATION ONLY**

_____ **CUFF ITEM FOR APPROVAL**

b. DETAILED DESCRIPTION:

Commission Authorization to Sell Surplus Property (land and MSC buildings) as per
Section 57-1-370(I) of Act 114 of 2007

Recommended By:

JRW Alcides R. Rocha, Director, RIW 10-4-07
Signature & Title Date

Division Director Approval:

Tom Tom 10-9-07
Signature & Title Date

Secretary Approval:

HS HS Jimenez 10/16/07
Signature Date

COUNTY	FILE NO.	ROAD/RTE.	TRACT	CONG. DISTRICT	ROAD NAME	PARCEL SIZE	DESCRIPTION
Abbeville	1.110B	SC Rte. 72		3	Cox Avenue	0.54 ac	portion of old roadbed of Cox St. & adjacent property, south of SC Rte. 72
Anderson	4.842	SC Rte. 81		3		0.04 ac	sign site for the Town of Iva
Berkeley	8.431	US Rte. 52		1		n/a	request for break in control of access
Berkeley	8.536	Road S-62		1		0.39 ac	exchange portion of abandoned drainage easement for new drainage easement
Dorchester	18.317	Road S-273		1	Pinehurst Ave.	0.05 ac	unimproved section of Pinehurst Ave. in the town of Summerville
Georgetown	22.584	Road S-318		6	Johnson Road	0.04 ac	small triangular remainder parcel on the west side of road S-318 (Johnson Road)
Greenville	23.362	I-385		4		2.69 acres	surplus parcel on I-385 at the intersection with frontage road and Boyd Ave. in Simpsonville
Greenville	23.635	Road S-490		4	Dunbar St.	0.14 ac	retangular area at the intersection of Dunbar St. and Short Minus St.
Pickens	39.674	SC Rte. 76		3		0.23 ac	rectangular parcel east of US Rte. 76 near the city of Clemson
Pickens	39.674	SC Rte. 93		3	Vineyard Rd.	0.14 ac	irregular shaped lot along Vineyard Road at SC Rte. 93
Pickens	39.763	SC Rte. 153		3	Pendleton St.	0.09 ac	Portion of abandoned David Street & triangular area
Spartanburg	42.327	SC Rte. 129		4	Fort Prince Blvd	0.35 ac	Request for r/w to be reduced from 150 foot to 100 foot. Requester has agreed to purchase this strip for \$7,000.00
Spartanburg	42.118A	Road S-44		4	Drayton Avenue		abandoned roadbed of Drayton Avenue
Spartanburg		Road S-399		4	Old Woodruff Road	0.133 of a mile	portion of road that has been removed to be deeded to adjacent property owners

Richland	40.304	Road S-40		2 & 6	Marina Road		Request for r/w to be reduced from 33 feet to 25 feet because of a brick wall encorchment
----------	--------	-----------	--	-------	-------------	--	---

**SCDOT COMMISSION AGENDA
TRANSMITTAL FORM**

For Commission Meeting of: October 18, 2007

_____ **RATIFICATION**

_____ **APPROVAL**

_____ **CERTIFICATION**

 X **FOR INFORMATION ONLY**

_____ **CUFF ITEM FOR APPROVAL**

DETAILED DESCRIPTION:

3. Commission information to Surplus Property (sold land and MSC building) as per
Section 57-5-340.

Recommended By:

 Oscar K. Rucker
Signature & Title

10/10/07
Date

Division Director Approval:

 _____
Signature & Title

10/10/07
Date

Secretary Approval:

 _____
Signature & Title

10/16/07
Date

1. File 23.481A/42.136B / SC Route 14 / Spartanburg County / Fourth District

During construction of improvements on SC Route 14, under File 23.481A/42.136B in Spartanburg County, near the City of Greer, the Department acquired right of way for SC Route 14, from Ruth C. Leonard by Title to Real Estate dated January 26, 2002, from Randall D. Ross & Mavis H. Ross by Title to Real Estate dated February 28, 2002, and from Furman Leopard & Margaret Ruth Leopard by Title to Real Estate dated May 28, 2001 and from the Beltline Act.

A request was received from the adjacent landowner asking the SCDOT for a portion of old abandoned SC Route 14 in front of their property. The request was circulated to the engineering sections to determine if said parcel could be declared surplus. After review, it was determined that the parcel was surplus to Department needs. Therefore, a Quitclaim Deed for approximately 0.27 of an acre of land to Ruth G. Leopard, Life Estate, and Susan L. Dewesse, Remainderman, was executed on August 31, 2007, in consideration of \$6,000.00

The property was approved for sale by the Commission on July 18, 2007.

2. File 40.498A / Road S-52 / Richland County / Sixth District

During construction of improvements on Road S-52, under File 40.498A in Richland County, near Killian in Richland County, the Department acquired right of way for SC Route 555, by Title to Real Estate from Rufus Watts, Willie L. Watts, Horace Watts, Jr. and Ruby Watts Waiters dated November 9, 2003.

In the Department's efforts to liquidate its surplus inventory, the subject parcel was given to a real estate consultant to market. This parcel of land was offered to the public for sale with the Grantee making the highest offer. Therefore, a Quitclaim Deed for approximately 0.62 of an acre of land to BDS Properties, LLC was executed on August 28, 2007, in consideration of \$31,000.00.

The property was approved for sale by the Commission on July 18, 2007.

3. File 40.2001.5 / US Route 21 and Road S-59 / Richland County / Second District

During construction of improvements on Road S-59, the Department acquired right of way for Road S-59 under the Beltline Act.

During negotiations for right of way acquisition on US Route 21 and Road S-59 under File 40.2001.5, a legal settlement was reached whereby SCDOT would exchange a portion of the abandoned roadbed on Road S-59, containing 0.16 of an acre, for right of way needed for the new project. Therefore, a gratis Quitclaim Deed for 0.16 of an acre to Robert W. Buchanan was executed on September 5, 2007.

This is for a commitment made prior to June 27, 2007.

4. File 10.434A / US Route 17 / Charleston County / First District

During construction of improvements on US Route 17, under File 10.434A in the Town of Mount Pleasant in Charleston County, the Department acquired property for a drive entrance by Condemnation of G & I III Mount Pleasant, LLC dated August 17, 2004.

A sign is located in this drive entrance that was originally listed as a moving item on the highway plans. During construction, it was determined that the sign was a sufficient distance from the roadway to remain, and the cost for moving this sign was estimated at \$16,500.00. To avoid the cost of moving the sign and maintaining this drive entrance, the District requested that SCDOT quitclaim this area back to the landowner. The landowner has agreed to receive the drive entrance back. Therefore, a gratis Quitclaim Deed for approximately 0.06 of an acre of land to IMI Mount Pleasant, LLC was executed on September 5, 2007.

This is for a commitment made prior to June 27, 2007.

5. File 39.616.1 / SC Route 8 / Pickens County / Third District

During construction of improvements on SC Route 8, under File No. 39.616.1 in the City of Pickens in Pickens County, the Department acquired right of way for SC Route 8 by Amended Condemnation of H. C. Galbreth dated December 16, 1991.

A request was received from the adjacent landowner asking the Department to sell a parcel of possible surplus property. The request was circulated to the engineering sections to determine if said parcel could be declared surplus. After review, it was determined that the parcel was surplus to the Department needs. Therefore, a Quitclaim Deed for approximately 0.007 of an acre of land to M & M Valley Investments, LLC was executed on September 13, 2007, in consideration of \$1,000.00.

The property was approved for sale by the Commission on July 18, 2007.

6. File 36.287 / Road S-120 / Newberry County / Fifth District

During construction of improvements on Road S-120 under File 36.287 in the Town of Silverstreet in Newberry County, the Department acquired right of way for Road S-120 by Letter of Dedication from the Town of Silverstreet dated September 19, 1953.

A request was received from the Town of Silverstreet to convey by Quitclaim Deed the portion of Road S-120 in the Town of Silverstreet that was removed from the State Highway System by Commission Removal on June 21, 2007. Therefore, a gratis Quitclaim Deed for approximately 0.2 of an acre (0.06 of a mile) of roadway for the Town of Silverstreet was executed on September 21, 2007.

This is for a commitment made prior to June 27, 2007.

SCDOT Commission Agenda Transmittal Form

For Commission Meeting of: October 18, 2007

☐ **RATIFICATION**
☒ **APPROVAL**
☐ **CERTIFICATION**
☐ **FOR INFORMATION ONLY**
☐ **CUFF ITEM FOR APPROVAL**

DETAILED DESCRIPTION:

Request for approval to enter into contract modifications with Davis & Floyd, Florence & Hutcheson, Wilbur Smith Associates and LPA Group based on "On Call" contracts for construction engineering and inspection services to provide "Pavement Engineering Services" for the Commission's maintenance resurfacing program. The estimated maximum total for all firms combined is \$380,000.00.

Using information gathered from Falling Weight Deflectometer (FWD), cores and visual inspection to determine pavement design.

Contract Modifications will be approved in accordance with SCDOT Directive 41 and as follows:

- (a) The Ability and relevant expertise of the firm's personnel (specially the Project Administrator and key staff,) to be used on the project.
- (b) Past performance on similar projects.
- (c) The firm's project delivery approach and responsiveness to the Department.
- (d) Present and projected workload.
- (e) For more specialized work orders, the expertise and experience of each firm will be given additional consideration and the selection will go to the firm deemed the most capable to accomplish the work in the time and manner necessary for the SCDOT's best interest.

Recommended By:

D. Shealy - Director of Constr.
Signature & Title

10/8/07
Date

Division Director Approval:

[Signature]
Signature

10/8/07
Date

Secretary Approval:

H03 [Signature]
Signature

10/16/07
Date

SCDOT Commission Agenda Transmittal Form

For Commission Meeting of: October 18, 2007

☐ **RATIFICATION**
☒ **APPROVAL**
☐ **CERTIFICATION**
☐ **FOR INFORMATION ONLY**
☐ **CUFF ITEM FOR APPROVAL**

DETAILED DESCRIPTION:

Request for approval to enter into work orders with PSI, QORE, Florence & Hutcheson, Trigon and F&ME based on "On Call" contracts for Geotechnical service to provide coring services for the Commission's maintenance resurfacing program. The estimated maximum total for all firms combined is \$250,000.00.

The services to be performed will involve cutting cores on all roads necessary for determining existing pavement structure.

Work orders will be approved in accordance with SCDOT Directive 41 and as follows:

- (a) The Ability and relevant expertise of the firm's personnel (specially the Project Administrator and key staff,) to be used on the project.
- (b) Past performance on similar projects.
- (c) The firm's project delivery approach and responsiveness to the Department.
- (d) Present and projected workload.
- (e) For more specialized work orders, the expertise and experience of each firm will be given additional consideration and the selection will go to the firm deemed the most capable to accomplish the work in the time and manner necessary for the SCDOT's best interest.

Recommended By:

D. Shealy - Director of Const.
Signature & Title

10/8/07
Date

Division Director Approval:

[Signature]
Signature

10/8/07
Date

Secretary Approval:

[Signature]

10/16/07
Date

SCDOT Commission Agenda Transmittal Form

For Commission Meeting of: October 18, 2007

- ☐ RATIFICATION
- ☒ APPROVAL
- ☐ CERTIFICATION
- ☐ FOR INFORMATION ONLY
- ☐ CUFF ITEM FOR APPROVAL

DETAILED DESCRIPTION:

Request for approval to enter into work orders with Qore Property Sciences, S&ME, PSI, F&ME, Florence & Hutcheson, Trigon based on "On Call/Indefinite Delivery" contracts for Geotechnical Engineering services with each firm for the period July 1, 2007 thru the contract expiration date of May 31, 2008.

The estimated expenditures based on historical data for the period is \$1,300,000.00. Work orders will be approved in accordance with SCDOT Directive 41 and as follows:

- (a) The Ability and relevant expertise of the firm's personnel (specially the Project Administrator and key staff,) to be used on the project.
- (b) Past performance on similar projects.
- (c) The firm's project delivery approach and responsiveness to the Department.
- (d) Present and projected workload.
- (e) For more specialized work orders, the expertise and experience of each firm will be given additional consideration and the selection will go to the firm deemed the most capable to accomplish the work in the time and manner necessary for the SCDOT's best interest.

Recommended By: DR Sheehy - Director of Const 10/4/07
Signature & Title Date

Division Director Approval: [Signature] 10/5/07
Signature Date

Secretary Approval: HB Finehouse 10/16/07
Date

SCDOT Commission Agenda Transmittal Form

For Commission Meeting of: October 18, 2007

 RATIFICATION

 ✓ **APPROVAL**

 CERTIFICATION

 FOR INFORMATION ONLY

 CUFF ITEM FOR APPROVAL

DETAILED DESCRIPTION:

Request for approval to enter into work orders with S&ME and/ARM based on "On Call/Indefinite Delivery" contracts for Hazardous Environmental Engineering Services for the period July 1, 2007 thru the contract expiration date of July 31, 2008.

The estimated expenditures based on historical data for the period is \$275,000.00. Work orders will be approved in accordance with SCDOT Directive 41 and as follows:

- (a) The Ability and relevant expertise of the firm's personnel (specially the Project Administrator and key staff,) to be used on the project.
- (b) Past performance on similar projects.
- (c) The firm's project delivery approach and responsiveness to the Department.
- (d) Present and projected workload.
- (e) For more specialized work orders, the expertise and experience of each firm will be given additional consideration and the selection will go to the firm deemed the most capable to accomplish the work in the time and manner necessary for the SCDOT's best interest.

Recommended By:

D. Sheah - Director of Const.
Signature & Title

10/4/07
Date

Division Director Approval:

[Signature]
Signature

10/5/07
Date

Secretary Approval:

H. B. Junehouse

10/16/07
Date

SCDOT Commission Agenda Transmittal Form

For Commission Meeting of: October 18, 2007

☐ **RATIFICATION**

☒ **APPROVAL**

☐ **CERTIFICATION**

☐ **FOR INFORMATION ONLY**

☐ **CUFF ITEM FOR APPROVAL**

DETAILED DESCRIPTION:

Request for approval to enter into work orders with PSI, MACTEC, and/or KTA-Tator based on "On Call/Indefinite Delivery" contracts for concrete and steel inspection services with each firm for the period July 1, 2007 thru the contract expiration date of February 1, 2008.

The estimated expenditures based on historical data for the period is \$400,000.00. Work orders will be approved in accordance with SCDOT Directive 41 and as follows:

- (a) The Ability and relevant expertise of the firm's personnel (specially the Project Administrator and key staff,) to be used on the project.
- (b) Past performance on similar projects.
- (c) The firm's project delivery approach and responsiveness to the Department.
- (d) Present and projected workload.
- (e) For more specialized work orders, the expertise and experience of each firm will be given additional consideration and the selection will go to the firm deemed the most capable to accomplish the work in the time and manner necessary for the SCDOT's best interest.

Recommended By:

Dr. Sheehy - Director of Construction
Signature & Title

10/4/07
Date

Division Director Approval:

[Signature]
Signature

10/5/07
Date

Secretary Approval:

[Signature]

10/16/07
Date

SCDOT Commission Agenda Transmittal Form

For Commission Meeting of: October 18, 2007

☐ **RATIFICATION**
☒ **APPROVAL**
☐ **CERTIFICATION**
☐ **FOR INFORMATION ONLY**
☐ **CUFF ITEM FOR APPROVAL**

DETAILED DESCRIPTION:

Commission Approval to Advertise: 4/21/05
Selection Number: 61, Basic Preaward: #05-54
Contract Modification: #21-05 with S&ME, Inc.
Project Name: On Call Foundation Replace Bridges along SC-165
County: Dorchester County
Description: On Call Foundation Testing Replace Bridge over Rantowles Creek and Fishburne Creeks No. 1, 3 and 3 SC Route 165. Perform Dynamic Pile Testing a total of 16 tests.
Estimated Completion Date: As set by bridge contractor, On Call Expires September 2008
Amount: \$46,966.40

Recommended By: DM Wendy Hollingsworth 9/24/07
Signature & Title Date
Division Director Approval: [Signature] 10/5/07
Signature Date
Secretary Approval: HAB [Signature] 10/16/07
Date

SCDOT Commission Agenda Transmittal Form

For Commission Meeting of: October 18, 2007

☐ **RATIFICATION**
☒ **APPROVAL**
☐ **CERTIFICATION**
☐ **FOR INFORMATION ONLY**
☐ **CUFF ITEM FOR APPROVAL**

DETAILED DESCRIPTION:

Commission Approval to Advertise was: 3/16/06

Selection Number: 84, Basic Preaward: #07-14

Contract Modification: #601-S-07 with ESP Associates, PA

Project Name: On Call Surveying for US 17 in Horry County from 2nd Avenue North to SC 9, South Bound lanes only

County: Horry County

Description: On Call Surveying for Conventional surveying and HDS (high definition scanning) and mapping for US 17 from 2nd Avenue North to SC 9, South Bound Lanes only.

Estimated Completion Date: Four to Six months after execution date. Current On Call expires 3/2010

Amount: \$94,406.10

Recommended By:	<u>DM Wendy Hollingsworth</u>	<u>9/25/07</u>
	Signature & Title	Date
Division Director Approval:	<u>[Signature]</u>	<u>10/2/07</u>
	Signature	Date
Secretary Approval:	<u>[Signature]</u>	<u>10/02/07</u>
		Date

SCDOT Commission Agenda Transmittal Form

For Commission Meeting of: October 18, 2007

☐ **RATIFICATION**
☒ **APPROVAL**
☐ **CERTIFICATION**
☐ **FOR INFORMATION ONLY**
☐ **CUFF ITEM FOR APPROVAL**

DETAILED DESCRIPTION:

Commission Approval to Advertise was: 3/16/06

Selection Number: 84, Basic Preaward: #07-15

Contract Modification: #701-S-07 with Vaughn & Melton

Project Name: On Call Surveying for S-84 3rd Avenue in Horry County from US 501 to US 17 Business

County: Horry County

Description: On Call Surveying for Conventional surveying and mapping for S-84 3rd Avenue South in Horry County from US 501 to US 17 Business.

Estimated Completion Date: Four to Six months after execution date. Current On Call expires 3/2010

Amount: \$115,942.45

Recommended By:	<u>DM Wendy Hollingsworth</u>	<u>9-25-07</u>
	Signature & Title	Date
Division Director Approval:	<u>[Signature]</u>	<u>10/2/07</u>
	Signature	Date
Secretary Approval:	<u>[Signature]</u>	<u>10/02/07</u>
		Date

SCDOT Commission Agenda Transmittal Form

For Commission Meeting of:

October 18, 2007

☐ RATIFICATION

☒ APPROVAL

☐ CERTIFICATION

☐ FOR INFORMATION ONLY

☐ CUFF ITEM FOR APPROVAL

DETAILED DESCRIPTION:

Commission Approval to Advertise: 1/27/05

Selection Number: 50, Basic Agreement Preaward: #05-33

Contract Modification Agreement: Mulkey Engineers & Consultants, Inc.

Project Name: On Call Subsurface Utility Engineering S-474 & US-278, SC-46 & US-278 and S-163 & US-278

County: Beaufort County

Description: On Call Subsurface Utility Engineering for the intersections of S-474 & US-278, SC-46 & US-278 and S-163 and US-278

Estimated Completion Date: Four months after contract execution date.

Amount: \$135,716.00

Recommended By:

Wendy H. Kingworth
Signature & Title

9-14-07
Date

Division Director Approval:

[Signature]
Signature

9-24-07
Date

Secretary Approval:

[Signature]

9/27/07
Date

SCDOT Commission Agenda Transmittal Form

For Commission Meeting of: October 18, 2007

☐ **RATIFICATION**
☒ **APPROVAL**
☐ **CERTIFICATION**
☐ **FOR INFORMATION ONLY**
☐ **CUFF ITEM FOR APPROVAL**

DETAILED DESCRIPTION:

Commission Approval to Advertise: 4/21/05
Selection Number: 61, Basic Preaward: #05-54
Contract Modification: #22-05 with S&ME, Inc.
Project Name: On Call Foundation Testing S-140/S-93 Central Nettles Road Proposed CSL Shaft Testing
County: Anderson County
Description: On Call Foundation Testing S-140/S-93 Central Nettles Road Proposed CSL Shaft Testing
Cross-Hole Sonic Logging a total of 6 tests.
Estimated Completion Date: As set by bridge contractor, On Call Expires September 2008
Amount: \$16,466.00

Recommended By: Wendy Hollingsworth 10-2-07
Signature & Title Date
Division Director Approval: [Signature] 10-5-07
Signature Date
Secretary Approval: H. S. Simonson 10-16-07
Date

SCDOT Commission Agenda Transmittal Form

For Commission Meeting of: October 18, 2007

 RATIFICATION

 ✓ **APPROVAL**

 CERTIFICATION

 FOR INFORMATION ONLY

 CUFF ITEM FOR APPROVAL

DETAILED DESCRIPTION:

Commission Approval to Advertise: 10/19/06

Selection Number: 87, Basic Preaward: #06-69

Contract Modification: #1 with Wilbur Smith Associates

Project Name: I-26 from Exit 217 to I-526 (Public Involvement, HOV Study)

County: Charleston County

Description: Environmental Documentation for Improvements to Interstate 26 near the proposed Port Access Road - Charleston County

Estimated Completion Date: As set by Consultant

Amount: \$88,809.00

Recommended By:	<u>Wendy Hollingsworth</u>	<u>10-5-07</u>
	Signature & Title	Date
Division Director Approval:	<u>[Signature]</u>	<u>10-8-07</u>
	Signature	Date
Secretary Approval:	<u>[Signature]</u>	<u>10/16/07</u>
		Date

SCDOT Commission Agenda Transmittal Form

For Commission Meeting of: October 18, 2007

 RATIFICATION
 ✓ **APPROVAL**
 CERTIFICATION
 FOR INFORMATION ONLY
 CUFF ITEM FOR APPROVAL

DETAILED DESCRIPTION:

Commission Approval to Advertise: 1/18/07
Selection Number: S-06-07, Basic Preaward: #07-39
Basic Agreement with STV Incorporated
Project Name: US 17/SC 707 Interchange at the Backgate of the former Myrtle Beach Air Force Base
County: Horry County
Description: US 17/SC 707 Interchange at the Backgate of the former Myrtle Beach Air Force Base
Estimated Completion Date: As set by Consultant
Amount: \$919,843.26

Recommended By: DM Wendy Hollingsworth 10-5-07
Signature & Title Date
Division Director Approval: [Signature] 10-8-07
Signature Date
Secretary Approval: H B Spivey 10/16/07
Date

SCDOT Commission Agenda Transmittal Form

For Commission Meeting of: October 18, 2007

- ☐ RATIFICATION
- ☒ APPROVAL
- ☐ CERTIFICATION
- ☐ FOR INFORMATION ONLY
- ☐ CUFF ITEM FOR APPROVAL

DETAILED DESCRIPTION:

Commission Approval to Advertise: N/A Research - Higher Education

Selection Number: N/A, Basic Preaward: N/A

Contract: SPR671 with University of South Carolina (USC)

Project Name: Mechanistic Empirical Pavement Design Guide

County: Statewide

Description and Research Objectives: The objective of this research is to synthesize current research being done on the M-E model's validity and sensitivity and to review input needs for both material and traffic data. The researchers will then identify and rank research needs necessary to implement the new model.

Estimated Completion Date: 24 months after contract execution date

Amount: \$172,847.00

Recommended By: WM Wendy Hollingsworth 9-17-07
Signature & Title Date

Division Director Approval: [Signature] 10/8/07
Signature Date

Secretary Approval: [Signature] 10/16/07
Date

SCDOT Commission Agenda Transmittal Form

For Commission Meeting of: October 18, 2007

 RATIFICATION

 ✓ **APPROVAL**

 CERTIFICATION

 FOR INFORMATION ONLY

 CUFF ITEM FOR APPROVAL

DETAILED DESCRIPTION:

Selection Number: 8, Contract Modification Preaward: #07-40

Contract Modification Agreement with Earth Tech



Project Name: Matthew J. Perry Parkway (formerly known as the Arkwright Connector). Proposed project includes new connector between SC 295 to vicinity of Hilltop Lane in Spartanburg County

County: Spartanburg County

Description: Matthew J. Perry Parkway (formerly known as the Arkwright Connector). Proposed project includes new connector between SC 295 to vicinity of Hilltop Lane in Spartanburg County

Estimated Completion Date: As set by Consultant

Amount: \$360,966.26

Recommended By:	 <u>Wendy Hollingsworth</u>	<u>10-8-07</u>
	Signature & Title	Date
Division Director Approval:	 <u>J. W. Long</u>	<u>10-9-07</u>
	Signature	Date
Secretary Approval:	<u>HOB Linnethorne</u>	<u>10/16/07</u>
		Date

SCDOT Commission Agenda Transmittal Form

For Commission Meeting of: October 18, 2007

☐ RATIFICATION
☒ APPROVAL
☐ CERTIFICATION
☐ FOR INFORMATION ONLY
☐ CUFF ITEM FOR APPROVAL

DETAILED DESCRIPTION:

REQUEST FOR DESIGN-BUILD SERVICES FOR THE BEN SAWYER BRIDGE REHABILITATION
PROJECT IN CHARLESTON COUNTY

(COMMISSION DISTRICT 1)

South Carolina Department of Transportation requests Commission approval to advertise and select a
design build firm for the purpose of rehabilitating the Ben Sawyer Bridge over the Intracoastal Waterway.
Initial design build estimate is \$40 million.

Recommended By:

J. V. Weble

Signature & Title

10-8-07

Date

Division Director Approval:

Tony P. [Signature]

Signature

10-9-07

Date

Secretary Approval:

HB Lunde-Louie

10/16/07

Date



SCDOT COMMISSION AGENDA
TRANSMITTAL FORM

For Commission Meeting of: October

 RATIFICATION

 X APPROVAL

 CERTIFICATION

 FOR INFORMATION ONLY

 CUFF ITEM FOR APPROVAL

DETAILED DESCRIPTION:

In April 2005 the Commission approved the advertisement and selection of On-Call
Photogrammetric firms to perform, State Wide, Surveying and Mapping Services on an as
needed bases. The cost estimate for the April 2005 recommendation was \$133,000 per year.
However, due to the increased volume of work being experienced the cost of this project will
exceed the original estimate. We are asking for Commission approval to increase the total cost of
this project to \$400,000 per year to be spread equally between the three firms that were selected.

Recommended By:

Br D Lee
Signature & Title

SURVEYS MANAGER

9-26-07
Date

Division Director Approval: YN

Long Nguyen
Signature & Title

10/2/07
Date

Secretary Approval:

H. B. Hinchey

10/02/07
Date



SCDOT COMMISSION AGENDA
TRANSMITTAL FORM

For Commission Meeting of: October

 RATIFICATION

 X **APPROVAL**

 CERTIFICATION

 FOR INFORMATION ONLY

 CUFF ITEM FOR APPROVAL

DETAILED DESCRIPTION:

In March 2006 the Commission approved the advertisement and selection of On-Call
Survey firms to perform State Wide Surveying Services on an as needed bases. The cost estimate
of the March 2006 recommendation was \$125,000 per year. The original estimate was based on
the historical need for these services. However, due to the increased volume of work being
experienced the cost of this project will exceed the original estimate. We are asking for
Commission approval to increase the total cost of this project to \$500,000 per year to be
spread equally between the four firms that were selected.

Recommended By:

B. D. Long
Signature & Title **SURVEYS MANAGER**

9-26-07
Date

Division Director Approval:

[Signature]
Signature & Title

10/2/07
Date

Secretary Approval:

H. S. [Signature]

10/02/07
Date

SCDOT Commission Agenda Transmittal Form

For Commission Meeting of: October 18, 2007

 RATIFICATION

 ✓ **APPROVAL**

 CERTIFICATION

 FOR INFORMATION ONLY

 CUFF ITEM FOR APPROVAL

DETAILED DESCRIPTION:

Blanket Purchase Agreements (BPA) for the on call purchase of Aggregate under agreements AGPA34 & AGPA36 issued to Vulcan Materials Company. Commitments to Vulcan could exceed the \$500,000.00 aggregate total of contracts to one vendor. These agreements cover purchases that may be made from Vulcan in South Carolina. These agreements are being upgraded due to requested price increases.

Request Commission authorization to enter into agreements with Vulcan Materials Company to exceed the aggregate amount of \$500,000.00 for the purchase of aggregates for maintenance purposes during the fiscal year 2007/2008. Agreements in 2006/2007 were \$1,370,000.00.

Recommended By:

Michael A. Burk
Michael A. Burk, Director of Procurement
Signature & Title

10/08/2007

Date

Division Director Approval:

[Signature]
Signature

10/11/07

Date

Secretary Approval:

[Signature]

10/16/07

Date

SCDOT Commission Agenda Transmittal Form

For Commission Meeting of: October 18, 2007

 RATIFICATION

✓ **APPROVAL**

 CERTIFICATION

 FOR INFORMATION ONLY

 CUFF ITEM FOR APPROVAL

DETAILED DESCRIPTION:

Blanket Purchase Agreements (BPA) for the on call purchase of Hot Laid Asphalt under agreement HLP55 issued to Weaver Co. Inc. Commitments to Weaver could exceed the \$500,000.00 aggregate total of contracts to one vendor. This agreement is being upgraded due to requested price increase.

Request Commission authorization to enter into agreements with Weaver Company Inc. to exceed the aggregate amount of \$500,000.00 for the purchase of hot laid asphalt for maintenance purposes during the fiscal year 2007/2008. Agreements in 2006/2007 were \$2,584,000.00.

Recommended By:

Michael A. Burk
Michael A. Burk, Director of Procurement
Signature & Title

10/08/2007

Date

Division Director Approval:

Long
Signature

10/11/07

Date

Secretary Approval:

H B Lintchman

10/16/07

Date

SCDOT Commission Agenda Transmittal Form

For Commission Meeting of: October 18, 2007

☐ RATIFICATION
☒ APPROVAL
☐ CERTIFICATION
☐ FOR INFORMATION ONLY
☐ CUFF ITEM FOR APPROVAL

DETAILED DESCRIPTION:

Blanket Purchase Agreements (BPA) for the on call purchase of Hot Laid Asphalt under agreement HLP8 issued to Furr Grading & Paving, Inc. Commitments to Furr could exceed the \$500,000.00 aggregate total of contracts to one vendor. This agreement is being upgraded due to requested price increase.

Request Commission authorization to enter into agreements with Furr Grading & Paving to exceed the aggregate amount of \$500,000.00 for the purchase of hot laid asphalt for maintenance purposes during the fiscal year 2007/2008. Agreements in 2006/2007 were \$493,000.00.

Recommended By: Michael A. Burk 10/08/2007
Signature & Title Date
Division Director Approval: Tommy R. [Signature] 10/11/07
Signature Date
Secretary Approval: H. B. [Signature] 10/16/07
Date

SCDOT Commission Agenda Transmittal Form

For Commission Meeting of: October 18, 2007

 RATIFICATION

✓ **APPROVAL**

 CERTIFICATION


 FOR INFORMATION ONLY

 CUFF ITEM FOR APPROVAL

DETAILED DESCRIPTION:

Blanket Purchase Agreements (BPA) for the on call purchase of Aggregate under agreements AGPA25 & AGPA39 issued to Hanson Aggregates. Commitments to Hanson could exceed the \$500,000.00 aggregate total of contracts to one vendor. These agreements cover purchases that may be made from Hanson in South Carolina. These agreements are being upgraded due to requested price increases.

Request Commission authorization to enter into agreements with Hanson Aggregates to exceed the aggregate amount of \$500,000.00 for the purchase of aggregates for maintenance purposes during the fiscal year 2007/2008. Agreements in 2006/2007 were \$757,000.00.

Recommended By:  Michael A. Burk, Director of Procurement 10/08/2007

Signature & Title

Date

Division Director Approval:  10/11/07

Signature

Date

Secretary Approval:  10/16/07

Date

SCDOT Commission Agenda Transmittal Form

For Commission Meeting of: October 18, 2007

 RATIFICATION

 ✓ **APPROVAL**

 CERTIFICATION

 FOR INFORMATION ONLY

 CUFF ITEM FOR APPROVAL

DETAILED DESCRIPTION:

Blanket Purchase Agreements (BPA) for the on call purchase of Hot Laid Asphalt under agreement HLP29 issued to Banks Construction Company. Commitments to Banks could exceed the \$500,000.00 aggregate total of contracts to one vendor. This agreement is being upgraded due to requested price increase.

Request Commission authorization to enter into agreements with Banks Construction Company to exceed the aggregate amount of \$500,000.00 for the purchase of hot laid asphalt for maintenance purposes during the fiscal year 2007/2008. Agreements in 2006/2007 were \$675,000.00.

Recommended By:

Michael A. Burk
Michael A. Burk, Director of Procurement
Signature & Title

10/08/2007

Date

Division Director Approval:

[Signature]
Signature

10/11/07

Date

Secretary Approval:

HRB [Signature]

10/16/07

Date

SCDOT Commission Agenda Transmittal Form

For Commission Meeting of: October 18, 2007

 RATIFICATION

✓ **APPROVAL**

 CERTIFICATION

 FOR INFORMATION ONLY

 CUFF ITEM FOR APPROVAL

DETAILED DESCRIPTION:

Blanket Purchase Agreements (BPA) for the on call purchase of Hot Laid Asphalt under agreement HLP43, issued to Hubbard Paving & Grading Inc. Commitments to Hubbard could exceed the \$500,000.00 aggregate total of contracts to one vendor. This agreement is being upgraded due to requested price increase.

Request Commission authorization to enter into agreements with Hubbard Paving & Grading Inc to exceed the aggregate amount of \$500,000.00 for the purchase of hot laid asphalt for maintenance purposes during the fiscal year 2007/2008. Agreements in 2006/2007 were \$350,000.00.

Recommended By:

Michael A. Burk
Michael A. Burk, Director of Procurement
Signature & Title

10/08/2007

Date

Division Director Approval:

[Signature]
Signature

10/11/07
Date

Secretary Approval:

HB Levine
Date

10/16/07
Date

SCDOT Commission Agenda Transmittal Form

For Commission Meeting of: October 18, 2007


☐ **RATIFICATION**
☒ **APPROVAL**
☐ **CERTIFICATION**
☐ **FOR INFORMATION ONLY**
☐ **CUFF ITEM FOR APPROVAL**

DETAILED DESCRIPTION:

Blanket Purchase Agreements (BPA) for the on call purchase of Aggregate under agreements AGPA32, AGPA33, AGPA35, & AGPA44 issued to Martin Marietta Aggregates. Commitments to Martin Marietta are expected to exceed the \$500,000.00 aggregate total of contracts to one vendor. These agreements cover purchases that may be made from Martin Marietta facilities in South Carolina. These agreements are being upgraded due to requested price increases.

Request Commission authorization to enter into agreements with Martin Marietta Aggregates to exceed the aggregate amount of \$500,000.00 for the purchase of aggregates for maintenance purposes during the fiscal year 2007/2008. Agreements in 2006/2007 were \$832,000.00.

Recommended By:

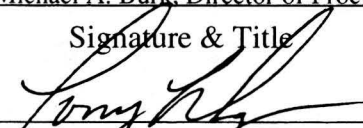


Signature & Title

10/08/2007

Date

Division Director Approval:



Signature

10/11/07

Date

Secretary Approval:



10/16/07

Date

SCDOT Commission Agenda Transmittal Form

For Commission Meeting of: October 18, 2007

 RATIFICATION

 ✓ **APPROVAL**

 CERTIFICATION

 FOR INFORMATION ONLY

 CUFF ITEM FOR APPROVAL

DETAILED DESCRIPTION:

Blanket Purchase Agreements (BPA) for the on call purchase of Hot Laid and Cold Laid Asphalt under agreements HLP40, HLP44, & CLPA07 issued to Sloan Construction Company. Commitments to Sloan are expected to exceed the \$500,000.00 aggregate total of contracts to one vendor. These agreements cover purchases that may be made from Sloan plants in South Carolina. These agreements are being upgraded due to requested price increases.

Request Commission authorization to enter into agreements with Sloan Construction Company to exceed the aggregate amount of \$500,000.00 for the purchase of hot laid and cold laid asphalt for maintenance purposes during the fiscal year 2007/2008. Agreements in 2006/2007 were \$1,339,000.00.

Recommended By:

Michael A. Burk, Director of Procurement

10/08/2007

Signature & Title

Date

Division Director Approval:

[Signature]
Signature

10/11/07
Date

Secretary Approval:

[Signature]

10/16/07
Date

SCDOT Commission Agenda Transmittal Form

For Commission Meeting of: October 18, 2007

- ☒ **RATIFICATION**
- ☐ **APPROVAL**
- ☐ **CERTIFICATION**
- ☐ **FOR INFORMATION ONLY**
- ☐ **CUFF ITEM FOR APPROVAL**

DETAILED DESCRIPTION:

Request approval for milling and replacing of existing asphalt for 200 feet on each end of the bridge on I-20 over US 601 in Kershaw County. This bridge was inadvertently left out of the original contract limits and rehabilitation of the US 601 bridge ends is a priority. (File 28.036001A)

Recommended By:

Dr. Shealy - Director of Const.
Signature & Title

10/4/07
Date

Division Director Approval:

[Signature]
Signature

10/5/07
Date

Secretary Approval:

HB Livehouse

10/16/07
Date



South Carolina
Department of Transportation

October 8, 2007

C. R. Jackson, Inc.
Post Office Box 8023
Columbia, South Carolina 29202

**RE: File 28.036001A – FAP NH-RMT7(002) – Pin 036001 MT01
Kershaw County**

Dear Contractor:

In accordance with your understanding with District Engineering Administrator Brunson, the above subject project is extended to include milling and replacing the existing asphalt for 200 feet on each end of the bridge on I-20 over US 601 in Kershaw County.

The approximate quantities involved in this additional work are as follows:

Liquid Asphalt Binder PG64-22	Ton	18.8	\$ 385.00	\$ 7,238.00
Mill Existing Asphalt Pvmnt. 2.0"	SY	2,770	3.00	8,310.00
Mill Existing Asphalt Pvmnt. 4.0"	SY	308	5.76	1,774.08
HMA Intermediate Course Type B	Ton	31	232.00	7,192.00
HMA Surface Course Type A	Ton	310	77.00	23,870.00
*6" White Broken Lines	LF	270	.18	48.60
*6" White Broken Lines Thermo 90ml LF		730	.35	255.50
*6" White Solid Lines Thermo 90ml LF		2,000	.35	700.00
Permanent Red/Clear Pvmnt. Markers				
Bi-Dir 4"x4"	EA	55	6.00	330.00
			Total	\$ 49,718.18

*New item prices


Funding has been allocated by the Federal Highway Administration to use the quantities from the deletion of the bridge over Town Creek.



C. R. Jackson, Inc
File 28.036001A
Page 2

The work on this extension is to be done at the same unit prices and is subject to the same provisions as in the contract covering the subject file. The completion date for the original project and the extension is October 31, 2007.

Yours very truly,



Tony L. Chapman
State Highway Engineer

TLC: mjs

cc:

T. Brunson, Dist. One Engr. Adm.
D. Hentz, Director of Accounting
J. Feda, Director of Maintenance
R. Mack, Contracts Administrator
Y. Jackson, Res. Const. Engr.
A. Hance, Traffic Engineering
T. Kitowicz, FHWA
Controller (NOTE: No increase in
const. engr. costs)

Travelers Casualty & Surety Co.
One Tower Square
Hartford, CT 06183

Materials & Research Engineer
D. Timmons, Right of Way
Utilities Engineer

Contract No.: 13482

Charge Code: 28L05RMT7002 2220 620

File: Con/ADB

CTS 28601

SCDOT Commission Agenda Transmittal Form

For Commission Meeting of: October 18, 2007

- ☒ **RATIFICATION**
- ☐ **APPROVAL**
- ☐ **CERTIFICATION**
- ☐ **FOR INFORMATION ONLY**
- ☐ **CUFF ITEM FOR APPROVAL**

DETAILED DESCRIPTION:

Extension requesting surface sealing on S-103, S-141, S-640, S-722, and S-939 in Horry County. The current contract contained four roads which were completed on another contract earlier this year. The deletion of these road provided an underrun of \$91,743.93. Using the remaining monies to surface seal S-103, S-141, S-640, S-722, and S-939, will cost \$82,730.99. This will leave an underrun of \$9,012.84. (File 26.220801, Lead File 22.220801)

Resurfacing program for 2007-08 approved prior to new legislation.

Recommended By:

DR Shealy - Director of Const
Signature & Title

10/4/07
Date

Division Director Approval:

Long
Signature

10/5/07
Date

Secretary Approval:

H. Spivey

10/16/07
Date



South Carolina
Department of Transportation

October 8, 2007

C. R. Jackson, Inc.
Post Office Box 8023
Columbia, South Carolina 29202

**RE: File 26.220801 (Lead File 22.220801) – Maintenance Project CS08
Pin 36398 MT01 – Surface Sealing – Horry County**

Dear Contractor:

In accordance with your understanding with District Engineering Administrator Townsend, the above subject project is extended to include surface sealing on S-103, S-141, S-640, S-722, and S-939 for 8.04 miles.

The approximate quantities involved in this additional work are as follows:

S-103

Asphalt Surface Treatment (S.T.)	SY	54,794.67	\$.843	\$ 46,191.91
Permanent Construction Signs	SF	116		3.00	348.00
Permanent Yellow Pvmnt Markers					
Bi-Dir 4"x4"	EA	309		2.75	849.75

S-141

Asphalt Surface Treatment (S.T.)	SY	6,453.33		.843	5,440.16
Permanent Construction Signs	SF	116		3.00	348.00
Permanent Yellow Pvmnt Markers					
Bi-Dir 4"x4"	EA	37		2.75	101.75

S-640

Asphalt Surface Treatment (S.T.)	SY	11,381.33		.843	9,594.46
Permanent Construction Signs	SF	116		3.00	348.00
Permanent Yellow Pvmnt Markers					
Bi-Dir 4"x4"	EA	64		2.75	176.00

S-722

Asphalt Surface Treatment (S.T.)	SY	17,717.33		.843	14,935.71
Permanent Construction Signs	SF	116		3.00	348.00
Permanent Yellow Pvmnt Markers					
Bi-Dir 4"x4"	EA	100		2.75	275.00

S-939

Asphalt Surface Treatment (S.T.)	SY	3,989.33		.843	3,363.01
Permanent Construction Signs	SF	116		3.00	348.00
Permanent Yellow Pvmnt Markers					
Bi-Dir 4"x4"	EA	23		2.75	63.25

Total \$ 82,730.99




C. R. Jackson, Inc.
File 26.220801 (Lead File 22.220801)
Page 2

Funding for this extension will come from the deletion of S-642, S-847, S-911 and S-1224. The deleted quantities total \$91,743.93.

The work on this extension is to be done at the same unit prices and is subject to the same provisions as in the contract covering the subject file. The completion date for this project and the extension is June 30, 2008.

Yours very truly,



Tony L. Chapman
State Highway Engineer

TLC: mjs

cc:

D. Townsend, Dist. Five Engr. Adm.
J. Feda, Director of Maintenance
D. Hentz, Director of Accounting
S. B. Forbes, Res. Const. Engr.
R. Mack, Contracts Administration
D. Timmons, Rights of Way
Utilities Engineer

Travelers Casualty & Surety Co.
One Tower Square
Hartford, CT 06183

Office of Materials & Research
A. Hance, Traffic Engineer
Controller (NOTE: No increase in
const. engr. costs)

Contract No.: 13577

Charge Code: 262208010 6230 000

File: Con/RTS

SCDOT Commission Agenda Transmittal Form

For Commission Meeting of: October 18, 2007

- ☒ **RATIFICATION**
- ☐ **APPROVAL**
- ☐ **CERTIFICATION**
- ☐ **FOR INFORMATION ONLY**
- ☐ **CUFF ITEM FOR APPROVAL**

DETAILED DESCRIPTION:

Extension requesting chip sealing on S-165 and S-166 in York County. In July, Senator Hayes requested that we delay improvement on S-82. Since work had already begun on this road, it was not removed from the contract. However, the deleted quantities for work not performed totaled \$336,061.05. Using the remaining monies, the addition of S-165 and S-166 will cost \$310,896.05. This will leave an underrun of \$25,165.90. (File 46.220801)

Resurfacing program for 2007-08 approved prior to new legislation.

Recommended By:

Dr. Shealy - Director of Consts
Signature & Title

10/4/07
Date

Division Director Approval:

[Signature]
Signature

10/5/07
Date

Secretary Approval:

[Signature]

10/16/07
Date



South Carolina
Department of Transportation

October 8, 2007

Carnes South Carolina, Inc.
Post Office Box 1381
Gainesville, Georgia 30503

**RE: File 46.220801 – Maintenance Project CS08 – Pin 36393 MT01
Surface Sealing – York County**

Dear Contractor:

In accordance with your understanding with District Engineering Administrator Bland, the above subject project is extended to include surface sealing on S-165 and S-166 for 7.42 miles.

The approximate quantities involved in this additional work are as follows:

S-165

Maintenance Stone	Ton	30	\$ 15.00	\$ 450.00
Liquid Asphalt Binder PG64-22	Ton	48	340.00	16,320.00
Full Depth Patching 6" Uniform	SY	3,000	28.00	84,000.00
HMA Surface Course Type D	Ton	350	55.00	19,250.00
Asphalt Surface Treatment (D.T.)	SY	68,874	1.406	96,836.84
Permanent Construction Signs	SF	130	3.00	390.00
4" White Solid Lines	LF	62,000	.07	4,340.00
24" White Solid Lines	LF	80	1.00	80.00
4" Yellow Solid Lines	LF	62,000	.07	4,340.00
Permanent Yellow Pvmnt Markers Bi-Dir 4"x4"	EA	395	3.20	1,264.00

S-166

Maintenance Stone	Ton	16.25	15.00	243.75
Liquid Asphalt Binder PG64-22	Ton	7.5	340.00	2,550.00
Full Depth Patching 6" Uniform	SY	1,625	28.00	45,500.00
HMA Surface Course Type D	Ton	125	55.00	6,875.00
Asphalt Surface Treatment (D.T.)	SY	18,186.67	1.406	25,570.46
Permanent Construction Signs	SF	78	3.00	234.00
4" White Solid Lines	LF	16,400	.07	1,148.00
24" White Solid Lines	LF	20	1.00	20.00
4" Yellow Solid Lines	LF	16,400	.07	1,148.00
Permanent Yellow Pvmnt Markers Bi-Dir 4"x4"	EA	105	3.02	336.00

Total \$ 310,896.05




Carnes South Carolina, Inc.
File 46.220801
Page 2

Funding for this extension will come from quantities of work not performed on S-82. The deleted quantities total \$336,061.95.

The work on this extension is to be done at the same unit prices and is subject to the same provisions as in the contract covering the subject file. The completion date for this project and the extension is June 30, 2008.

Yours very truly,



Tony L. Chapman
State Highway Engineer

TLC: mjs

cc:

S. Bland, Dist. Four Engr. Adm.
D. Hentz, Director of Accounting
J. Feda, Director of Maintenance
R. Mack, Contracts Administration
J. Huskins, Res. Const. Engr.
D. Timmons, Rights of Way
Utilities Engineer

Western Surety Co.
3175 Satelite Blvd. B600 #340
Duluth, GA 30095

Office of Materials & Research
A. Hance, Traffic Engineer
Controller (NOTE: No increase in
const. engr. costs)

Contract No.: 13597

Charge Code: 462208010 6230 000

File: Con/RTS

SCDOT Commission Agenda Transmittal Form

For Commission Meeting of: October 18, 2007

- ☒ **RATIFICATION**
- ☐ **APPROVAL**
- ☐ **CERTIFICATION**
- ☐ **FOR INFORMATION ONLY**
- ☐ **CUFF ITEM FOR APPROVAL**

DETAILED DESCRIPTION:

Extension requesting signalization on SC 18/SC 29 at SC 150 in District Four. Deletion of SC 18 at S-11-24 and SC 18/SC 49 at S-44-48 will provide funding for this extension and any overruns. (File 4754.127B)

Signalization program approved prior to new legislation.

Recommended By:

D. Shealy, Director of Const.
Signature & Title

10/4/07
Date

Division Director Approval:

[Signature]
Signature

10/5/07
Date

Secretary Approval:

[Signature]

10/16/07
Date



South Carolina
Department of Transportation

October 8, 2007

Eddins Electric Company, Inc.
Post Office Box 3455
West Columbia, South Carolina 29171

RE: File 4754.127B – Federal Aid Project CAQ-TSD4(004)
Traffic Signal Upgrade – Pin 31382
District Four

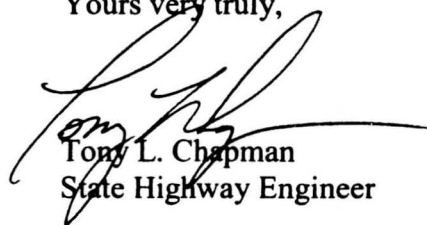
Dear Contractor:

In accordance with your understanding with District Engineering Administrator Bland, the above subject project is extended to include signalization on SC 18/SC 29 at SC 150 as listed on the attachment. Additionally, SC 18 at S-11-24 and SC 18/SC 49 at S-44-48 will be deleted (see attachment). The total contract length will be reduced by 0.02 miles.

Quantities from the deleted intersections will cover the cost of the additional intersection and other contract overruns.

The work on this extension is to be done at the same unit prices and is subject to the same provisions as in the contract covering the subject file. No additional time or funding will be added to this contract.

Yours very truly,



Tony L. Chapman
State Highway Engineer

TLC: mjs
Attachment

cc:

S. Bland, District Four Engr. Adm.
J. Fedas, Director of Maintenance
D. Hentz, Director of Accounting
R. Mack, Contracts Administrator
D. Timmons, Right of Way Engineer

J. Bradley, Res. Const. Engr.
M. Rector, Res. Maint. Engr.
Office of Materials & Research
A. Hance, Traffic Engineer
Controller

File: Con/RTS





MEMORANDUM

TO: Danny Shealy, Director of Construction
FROM: F. S. Bland, Jr., District Engineering Administrator *FSB*
DATE: September 28, 2007
RE: File No. 4754.127B
Project No. STP-TSD4(004)
Pin No. 031382

Attached is a request by our RCE to delete two intersections and add one intersection to a traffic signal upgrade contract. The following is a breakdown of the proposed deletions and addition:

DELETE	SC 18	From SC 18	To S-11-24
DELETE	SC 18	From SC 18/ SC 49	To S-44-48
ADD	SC 18	From SC 18/ <i>SC 27</i>	To SC 150

It is requested that the quantities from the deleted intersections remain in the contract to cover the additional intersection and other contract quantity overruns. This change will not require any additional contract time or money. A zero dollar change order will be prepared upon approval of this change.

This office concurs with this proposal and approval is recommended.

FSB:cjj
Attachments
cc: Jeremiah Bradley, Resident Construction Engineer
File: D4/CON/4754.127B



SCDOT Commission Agenda Transmittal Form

For Commission Meeting of: October 18, 2007


- ☒ **RATIFICATION**
- ☐ **APPROVAL**
- ☐ **CERTIFICATION**
- ☐ **FOR INFORMATION ONLY**
- ☐ **CUFF ITEM FOR APPROVAL**

DETAILED DESCRIPTION:


Extension requesting milling and resurfacing on SC 421 for an additional 0.44 miles. The request is submitted to improve the safety and pavement condition for the traveling public in Aiken County. Funding will be provided by underruns of contract quantities. (File 2.035938A)

FY 06-07 Federal Aid Resurfacing program approved prior to new legislation.

Recommended By:

 Deputy State Highway Engineer 10-10-07
Signature & Title Date

Division Director Approval:


Signature Date 10/10/07

Secretary Approval:


Date 10/16/07



South Carolina
Department of Transportation

October 10, 2007

Satterfield Construction Company, Inc.
Post Office Box 279
Greenwood, South Carolina 29648

**RE: File 2.035938A – Federal Aid Resurfacing RMT7(001)
Pin 35938 MT01 – Aiken County**

Dear Contractor:

In accordance with your understanding with District Engineering Administrator Brunson, the above subject project is extended to include milling and resurfacing on SC 421 for an additional 0.44 miles in Aiken County. This request is submitted to improve safety and pavement condition for the traveling public.

The approximate quantities involved in this additional work are as follows:

*Mobilization	LS	Nec.	\$ 1,000.00	\$ 1,000.00
*Traffic Control	LS	Nec.	1,000.00	1,000.00
HMA Surface Course Type B	Ton	1,162.037	34.71	40,334.30
Liquid Asphalt Binder PG64-22	Ton	63.912	428.00	27,354.34
4" White Broken Lines	LF	1,210	.12	145.20
24" White Solid Lines	LF	138	3.00	414.00
4" Yellow Solid Lines	LF	4,260	.12	511.20
4" White Broken Lines Thermo 90ml	LF	1,210	.46	556.60
24" White Solid Lines Thermo 125ml	LF	138	4.00	552.00
4" Yellow Solid Lines Thermo 90ml	LF	4,260	.46	1,959.60
Permanent Yellow Pavement Markers				
Bi-Dir 4"x4"	EA	120	4.00	480.00
Permanent Clear Pavement Markers				
Mono 4"x4"	EA	68	4.00	272.00
Mill Existing Asphalt Pavement	SY	6,240	1.30	8,112.00
1" Schedule 40PVC Conduit	LF	40	8.90	356.00
No. 14 Copper Wire	LF	450	1.00	450.00
Sawcut for Loop Detector	LF	250	6.25	1,562.50
Permanent Construction Signs	SF	288	6.00	1,728.00

Total \$ 86,787.74

*New item prices

Funding will be provided by under runs of contract quantities.




File 2.035938A

Satterfield Construction Co., Inc.

Page 2

The work on this extension is to be done at the same unit prices and is subject to the same provisions as in the contract covering the subject file. The completion date for the original project is September 30, 2007. The completion date for the extension only will be 60 days from the Notice to Proceed.

Yours very truly,



Tony L. Chapman
State Highway Engineer

TLC: mjs

cc:

T. Brunson, Dist. One Engr. Adm.

D. Hentz, Director of Accounting

J. Fedat, Director of Maintenance

R. Mack, Contracts Administrator

J. Terry, Res. Const. Engr.

A. Hance, Traffic Engineering

Utilities Engineer

Traveler's Casualty & Surety Co of America

One Tower Square

Hartford, CT 06183

Materials & Research Engineer

D. Timmons, Right of Way

Controller (NOTE: No increase in
const. engr. costs)

Contract No.: 13440

Charge Code: 02L24RMT7001 2220 620

File: Con/ADB

CTS 28672

SCDOT Commission Agenda Transmittal Form

For Commission Meeting of: October 18, 2007

☐ **RATIFICATION**
☒ **APPROVAL**
☐ **CERTIFICATION**
☐ **FOR INFORMATION ONLY**
☐ **CUFF ITEM FOR APPROVAL**

DETAILED DESCRIPTION:

Request approval for repair work on I-26 eastbound near mile marker 101 in Richland County which was recently damaged due to a vehicular fire. This request has been submitted to prevent further damage from occurring to the asphalt in this area and to improve safety for the traveling public.

Also, the pavement around the ends of the I-20 eastbound bridge over the South Edisto River near mile marker 26 in Aiken County has deteriorated significantly due to settlement of the roadway fill. SCDOT has received several complaints about this hazard and we consider this area around the bridge ends to be in urgent need of repair.

Funding for this extension will come from the Director of Maintenance budget. Total cost will be \$70,335.00. (File 40.036525A)

In accordance with Code of Laws of South Carolina, 1976, Section 57-1-370 (M) and (N), and SCDOT Standard Specifications for Highway Construction 2007, Section 104.04.

Recommended By:

DR Shealy, Director of Constr.
Signature & Title

10/11/07
Date

Division Director Approval:

KBE for JCN
Signature

10/11/07
Date

Secretary Approval:

HB Finckhouse

10/16/07
Date



South Carolina
Department of Transportation

MEMORANDUM

TO: SCDOT Commission
FROM: Tony L. Chapman, State Highway Engineer
DATE: October 18, 2007
RE: Approval to Extend Contract

The District One Maintenance Office is requesting resurfacing on I-26 eastbound near mile marker 101 in Richland County due to recent damage from a vehicular fire. The fire damaged approximately 100 feet of the asphalt surface course in two lanes of I-26. This request is being submitted to prevent further damage from occurring to the asphalt in this area and to improve safety for the traveling public.

Also, the pavement around the ends of the I-20 eastbound bridge over the South Edisto River near mile marker 26 in Aiken County has deteriorated significantly due to settlement of the roadway fill. SCDOT has received several complaints about the hazard this settlement has created, and we consider this area around the bridge ends to be in urgent need of repair. This section of I-20 is on the two-year interstate rehabilitation list recently approved by the SCDOT Commission. However, an interim repair needs to be made for safety reasons until a permanent solution to the settlement issue has been established.

District One personnel solicited prices from C. R. Jackson, Inc. Due to the fact that the contractor is actively working on this contract, it would be in the best interest of the Department to take advantage of the bid unit prices available and extend this work to File 40.036525A.

Attached are location maps and cost estimate spreadsheets listing items necessary to complete this work. The contractor has agreed to complete the extension work within 60 days of the Notice to Proceed. Funding has been secured for this work through the Director of Maintenance Office.

In accordance with Code of Laws of South Carolina, 1976, Section 57-1-370(M) and (N), and SCDOT Standard Specifications for Highway Construction 2007, Section 104.04, Extension of the Contract, the Department (upon written agreement with the Contractor) may extend the work beyond the limits of the Contract or add an additional road or roads as agreed. Such extension may not exceed 50% of the total amount of the original Contract being extended, nor exceed \$150,000.00, whichever is the lesser amount except as approved in advance by the Commission.

I recommend this work be approved by the SCDOT Commission.

TLC: mjs
Attachments
File: Con/DRS





South Carolina
Department of Transportation
District One Engineering
1400 Shop Road
Columbia, South Carolina 29201-4844
(803) 737-6660 • FAX (803) 253-6401

MEMORANDUM

Aiken County
Kershaw County
Lee County
Lexington County
Richland County
State County

RECEIVED

OCT 09 2007

STATE HIGHWAY
ENGINEER'S OFFICE

TO: Tony L. Chapman, State Highway Engineer

FROM: M. T. Brunson, District Engineering Administrator *MTB*

DATE: October 8, 2007

RE: Proposed Contract Extension to File No. 40.036525A
Repair Work on I-26 Eastbound near MM 101 – Richland County
Repair Work on I-20 Eastbound near MM 26 – Aiken County

An area on I-26 eastbound near mile marker 101 in Richland County was recently damaged due to a vehicular fire. The fire damaged approximately 100 feet of the asphalt surface course in two lanes of I-26. The District One Maintenance Office has requested to extend this repair work to a construction contract. This request has been submitted to prevent further damage from occurring to the asphalt in this area and to improve safety for the traveling public.

Also, the pavement around the ends of the I-20 eastbound bridge over the South Edisto River near mile marker 26 in Aiken County has deteriorated significantly due to settlement of the roadway fill. The SCDOT has received several complaints about the hazard this settlement has created, and we consider this area around the bridge ends to be in urgent need of repair. This section of I-20 is on the two year interstate rehabilitation list recently approved by the SCDOT Commission. However, an interim repair needs to be made for safety reasons until a permanent solution to the settlement issue has been established.

My staff has contacted the contractor for the subject project, C.R. Jackson, Inc., to solicit prices with the intent of extending this work to their existing contract. Due to the fact that the contractor is actively working on this contract, I have determined that it is in the best interest of the Department to take advantage of the competitively bid unit prices available and extend this repair work to File No. 40.036525A.

Attached are maps and cost estimate spreadsheets listing items necessary to complete this work. The contractor has agreed to complete the extension work within sixty days of the Notice to Proceed. Upon approval of this extension, a SiteManager Change Order will be initiated. Funding has been secured for this work through the Director of Maintenance's Office utilizing Allotment 6211 Funds. A file number and charge code for this extension work will be established subsequent to your approval of

Tony L. Chapman, State Highway Engineer
October 8, 2007
Page 2

this request. In addition, reimbursement for the repair work on I-26 due to the vehicular fire will be sought from the responsible party's insurance company.

I recommend this work be extended to File No. 40.036525A.

MTB:dmb

Attachments

cc: Bryan Jones, District Maintenance Engineer
Allen Thompson, Resident Construction Engineer
File: D1/Richland B/REI

Repair Work on I-26 EB near MM 101

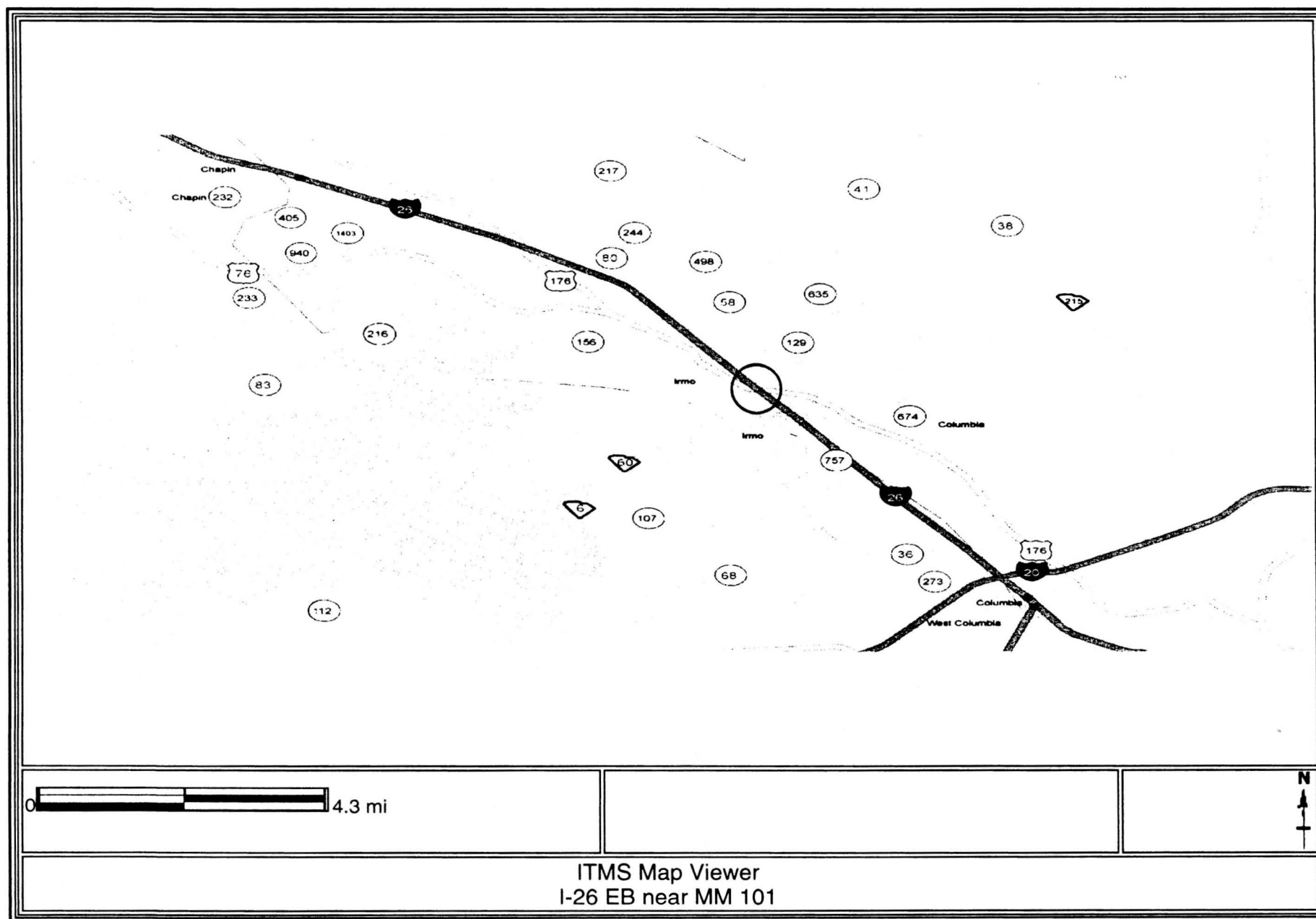
Item Description	Quantity	Units	Unit Price	Cost
Mobilization*	1	LS	\$5,000.00	\$5,000.00
Traffic Control*	1	LS	\$5,000.00	\$5,000.00
Milling Exist. Asph. Pvt. (Variable)	400	SY	\$1.65	\$660.00
H/M Asph. Surf. Type CS (200#/SY)	30	TON	\$37.25	\$1,117.50
Liquid Asph. Binder PG76-22	2	TON	\$475.00	\$950.00
Pvt. Mkg. (Temp-Paint) 6" Wh. Brk.	60	LF	\$0.12	\$7.20
Pvt. Mkg. (Temp-Paint) 6" Yel. Sld.	120	LF	\$0.12	\$14.40
6" Wh. Brk. Lines(Gaps Excl.) Thermo.-90mil.	60	LF	\$0.48	\$28.80
6" Yel. Sld. Lines(Pvt. Edge) Thermo.-90mil.	120	LF	\$0.43	\$51.60
Perm. Clr. Pvmt. Markers-Mono-Dir. 4"x4"	4	EA	\$4.50	\$18.00

Total \$12,847.50

Note: Unit prices are taken from File 40.036525A.

* New item prices

Work requires milling both lanes for about 100' and replacing with 200# of 9.5 mm surface. Work must be done using dual lane closure. EB Dual lane closures are prohibited Monday through Thursday from 6 AM to 10 PM, Friday and Saturday from 6 AM to 11 PM, and Sunday from 8 AM to 8 PM.



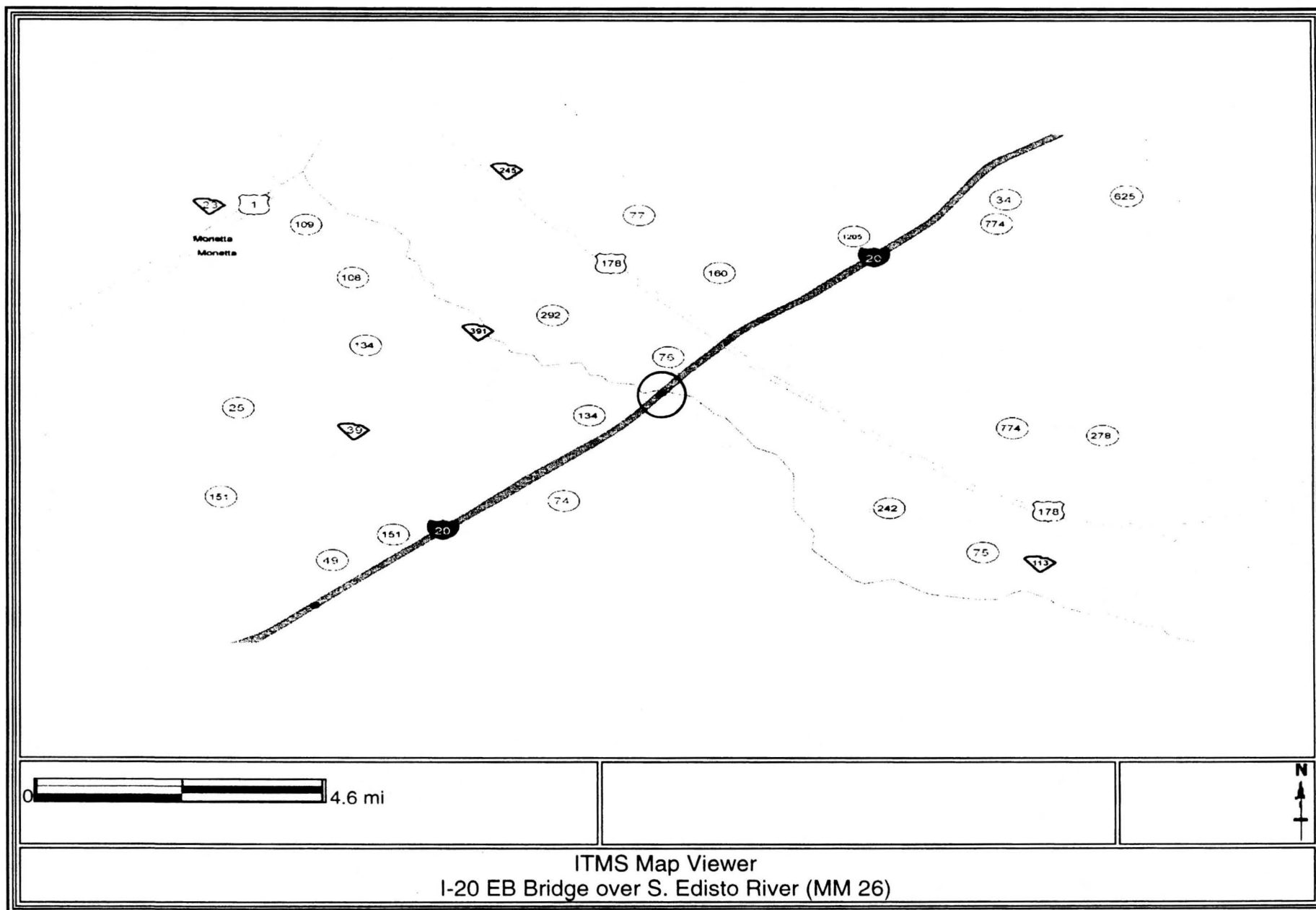
Repair Work on I-20 EB Bridge Ends (Bridge over S. Edisto River)

Item Description	Quantity	Units	Unit Price	Cost
Mobilization*	1	LS	\$7,500.00	\$7,500.00
Traffic Control*	1	LS	\$22,400.00	\$22,400.00
Milling Exist. Asph. Pvt. (Variable)	3200	SY	\$1.65	\$5,280.00
H/M Asph. Surf. Type CS (200 #/SY)	320	TON	\$37.25	\$11,920.00
Liquid Asph. Binder PG76-22	18	TON	\$475.00	\$8,550.00
Pvt. Mkg. (Temp-Paint) 6" Wh. Brk.	300	LF	\$0.12	\$36.00
Pvt. Mkg. (Temp-Paint) 6" Wh. Sld.	1200	LF	\$0.12	\$144.00
Pvt. Mkg. (Temp-Paint) 6" Yel. Sld.	1200	LF	\$0.12	\$144.00
6" Wh. Brk. Lines(Gaps Excl.) Thermo.-90mil.	300	LF	\$0.48	\$144.00
6" Wh. Sld. Lines(Pvt. Edge) Thermo.-90mil.	1200	LF	\$0.43	\$516.00
6" Yel. Sld. Lines(Pvt. Edge) Thermo.-90mil.	1200	LF	\$0.43	\$516.00
Perm. Clr. Pvmt. Markers-Mono-Dir. 4"x4"	60	EA	\$4.50	\$270.00
Perm. Yel. Pvmt. Markers-Mono-Dir. 4"x4"	15	EA	\$4.50	\$67.50

Total **\$57,487.50**

Note: Unit prices are taken from File 40.036525A.

* New item prices



SCDOT Commission Agenda Transmittal Form

For Commission Meeting of: October, 2007

☐ RATIFICATION
☒ APPROVAL
☐ CERTIFICATION
☐ FOR INFORMATION ONLY
☐ CUFF ITEM FOR APPROVAL

DETAILED DESCRIPTION:

Recommendation for the September 11, 2007 Highway Letting
Request for Commission Approval for Director of Construction to execute contracts on projects recommended
for award.

Recommended By:

Dr. Shealy - Director of Const.
Signature & Title

10/2/07
Date

Division Director Approval:

[Signature]
Signature

10/3/07
Date

Secretary Approval:

[Signature]

10/05/07
Date

**SUMMARY OF RECOMMENDATIONS FOR
TEN CONTRACTS FROM THE
HIGHWAY LETTING OF SEPTEMBER 11, 2007**

The following **FOUR (4)** contract from the Highway Letting of September 11, 2007, are recommended for approval by the Commission to execute contracts without the need for further concurrence or approval from the Federal Highway Administration or County Transportation Committees.

COUNTY	SC FILE NO.	CONGRESS. DISTRICT
ANDERSON & PICKENS	439.100B.1	3
EDGEFIELD	19.100802	3
MARION	34.124B & 34.124B.1	6
YORK	46.132B	5

The following **FIVE (5)** contracts from the Highway Letting of September 11, 2007, are recommended for approval by the Commission to execute contracts after concurrence of the appropriate County Transportation Committee.

COUNTY	SC FILE NO.	CONGRESS. DISTRICT
BERKELEY	8.170801	1
CHESTERFIELD	13.035716A & 13.035717A	5
GREENVILLE	23.20011	4
HAMPTON & HORRY	25.104C, 26.170801, & 26.036817A	1 & 2
HORRY	26.036817A, 26.036820A, & 26.170801	1

The following **ONE (1)** contract from the Highway Letting of September 11, 2007, is RECOMMENDED FOR APPROVAL BY THE COMMISSION TO EXECUTE CONTRACTS SUBJECT TO CONCURRENCE OF THE FEDERAL HIGHWAY ADMINISTRATION:

COUNTY	SC FILE NO.	CONGRESS. DISTRICT
RICHLAND & SPARTANBURG	47.036207A	2 & 4

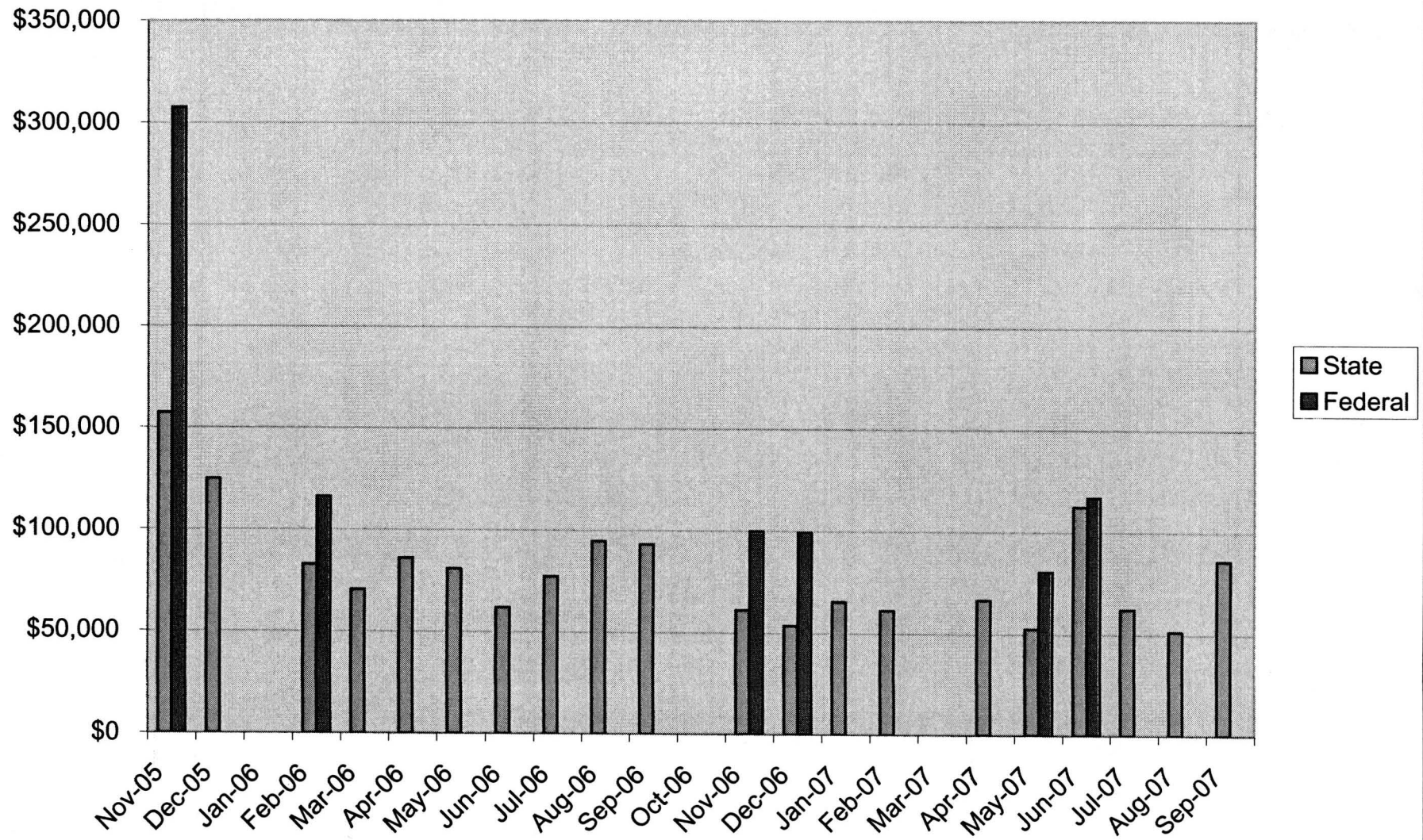
**THE RECOMMENDATION
FOR
THE FOLLOWING CONTRACTS
FROM
THE HIGHWAY LETTING OF SEPTEMBER 11, 2007
IS
AWARD TO LOW BIDDER**

Resurfacing Cost Per Lane Mile
September 2007 Letting

State Funds	\$85,991
--------------------	-----------------

Federal Funds	None
----------------------	-------------

Resurfacing Costs per Lane Mile



LETTING DATE : 09/11/07

SOUTH CAROLINA DEPARTMENT OF TRANSPORTATION

DATE : 09/11/07

PAGE : 1

VENDOR RANKING

*(0439.100B.1) ANDERSON & PICKENS COUNTIES, SC FILE NO. 439.100B.1, FAP NO. BR-BR88(048), PCN 029633B, 029633R. PROJECT CONSISTS OF BRIDGE & APPROACH WORK INCLUDING BRIDGE REPLACEMENT AND APPROACH WORK ON ROADS S-140/S-93, (CENTRAL ROAD) INCLUDES CONSTRUCTION OF A 130.000' BRIDGE, WITH PRESTRESSED TYPE II BEAM SPANS OVER EIGHTEEN MILE AND CREEK. WITHIN THE FOLLOWING LIMITS:
0.0000 MILES ON FROM 76+25 TO 77+55

TOTAL LENGTH OF PROJECT: 0.2680 MILES. COMPLETION DATE: SEE SPECIAL PROVISIONS. DBE GOAL: 7.00%.

A + B + C BIDDING

CONTRACTOR	A-PORTION	B-PORTION COST/DAY	B- PORTION # OF DAYS BID	B-PORTION	C-PORTION COST/DAY	C- PORTION # OF DAYS BID	C-PORTION	OVERALL BID TOTAL	% OVER LOW BID
CROWDER CONSTR. COMPANY	\$ 1,561,199.69	\$600.00	120	\$72,000.00	\$2,200.00	120	\$264,000.00	\$1,897,199.69	00.000%
SADDLEBROOK CONSTR., INC.	\$ 1,375,312.81	\$600.00	240	\$144,000.00	\$2,200.00	195	\$429,000.00	\$1,948,312.81	09.3646%
A.M. TUCK, INC.	1,325,075.45	\$600.00	290	\$174,000.00	\$2,200.00	220	\$484,000.00	\$1,983,075.45	09.8436%
MYLES CONSTRUCTION CO., INC.	\$ 1,632,592.09	\$600.00	260	\$156,000.00	\$2,200.00	200	\$440,000.00	\$2,228,592.09	10.4065%
DANE CONSTRUCTION, INC.	\$ 1,501,045.86	\$600.00	315	\$189,000.00	\$2,200.00	245	\$539,000.00	\$2,229,045.86	17.3779%
LEE CONSTR. CO. OF THE CAROLINAS	\$ 1,597,205.60	\$600.00	365	\$219,000.00	\$2,200.00	230	\$506,000.00	\$2,322,205.60	25.6368%
SLOAN CONSTRUCTION CO., INC.	\$ 1,585,813.75	\$600.00	360	\$216,000.00	\$2,200.00	255	\$561,000.00	\$2,362,813.75	31.3594%
EAGLE CONSTRUCTION CO., INC.	\$ 1,583,450.83	\$600.00	390	\$234,000.00	\$2,200.00	255	\$561,000.00	\$2,378,450.83	31.3594%

THIS IS TO CERTIFY THAT THIS IS A TRUE AND CORRECT COPY OF ALL
THE BIDS RECEIVED ON 09/11/07 FOR THIS PROJECT.
CONTRACT ADMINISTRATOR R. Mack DATE 10/11/07

APPROVED BY: H.B. Limehouse, Jr.
TITLE: SECRETARY OF TRANSPORTATION

SOUTH CAROLINA DEPARTMENT OF TRANSPORTATION

DATE : 09/11/07

PAGE : 1

VENDOR RANKING

*(08.170801) BERKELEY COUNTY, SC FILE NOS. 08.170801, 08.36639, STATE PROJECT NO. MC08, PCN 036339_CP01, 036502_MT01. PROJECT CONSISTS OF ROAD WORK INCLUDING RESURFACING VARIOUS ROADS IN BERKELEY COUNTY.

TOTAL LENGTH OF PROJECT: 10.4800 MILES. COMPLETION DATE: 08/31/2008. DBE GOAL: 0.00%.

RANK	VENDOR NO./NAME	LOCATION	TOTAL BID	% OVER LOW BID
1	1BA007	BANKS CONST. CO.	\$ 1,968,175.79	00.0000%
2	1SA007	SANDERS BROTHERS CONST.CO., INC	\$ 2,053,676.34	04.3442%

THIS IS TO CERTIFY THAT THIS IS A TRUE AND CORRECT COPY OF ALL
THE BIDS RECEIVED ON 09/11/07 FOR THIS PROJECT.
CONTRACT ADMINISTRATOR *[Signature]* DATE 10/1/07

APPROVED BY: H.B. Limehouse, Jr.
TITLE: SECRETARY OF TRANSPORTATION

SOUTH CAROLINA DEPARTMENT OF TRANSPORTATION

DATE : 09/11/07

PAGE : 1

VENDOR RANKING

*(13.035716A) CHESTERFIELD COUNTY, SC FILE NOS. 13.035716A, 13.035717A, STATE PROJECT NOS. C-35716, C-35717, PCN 035716R, 035717R.
PROJECT CONSISTS OF ROAD WORK INCLUDING CONSTRUCT ROADWAY S-1098 (FORK CREEK) FROM S-109 (KIRKLEY AND RD.) TO MILLER RD. IN
CHESTERFIELD COUNTY.

TOTAL LENGTH OF PROJECT: 0.6010 MILES. COMPLETION DATE: 05/31/2008. DBE GOAL: 0.00%.

RANK	VENDOR NO./NAME	LOCATION	TOTAL BID	% OVER LOW BID
1	1PL001	P & L EROSION CONTROL, INC.	\$ 560,163.78	00.0000%
2	1LC001	LCI - LINEBERGER CONSTRUCTION, INC.	\$ 586,609.74	04.7211%
3	1MA012	MARSHALL LANDSCAPING, INC.	\$ 719,336.85	28.4155%

THIS IS TO CERTIFY THAT THIS IS A TRUE AND CORRECT COPY OF ALL
THE BIDS RECEIVED ON 09/11/07 FOR THIS PROJECT.
CONTRACT ADMINISTRATOR RBM/mt DATE 10/1/07

APPROVED BY: H.B. Limehouse, Jr.
TITLE: SECRETARY OF TRANSPORTATION

SOUTH CAROLINA DEPARTMENT OF TRANSPORTATION

DATE : 09/11/07

PAGE : 1

VENDOR RANKING

*(19.100802) EDGEFIELD COUNTY, SC FILE NO. 19.100802, STATE PROJECT NO. MR08, PCN 036120MT02. PROJECT CONSISTS OF ROAD WORK INCLUDING 2008 SECONDARY RESURFACING - EDGEFIELD COUNTY

TOTAL LENGTH OF PROJECT: 3.9700 MILES. COMPLETION DATE: 05/31/2008. DBE GOAL: 0.00%.

RANK	VENDOR NO./NAME	LOCATION	TOTAL BID	% OVER LOW BID
1	1TB001	T. B. BULLDOZING, INC.	\$ 369,965.09	00.0000%
2	1SA015	SATTERFIELD CONST. CO., INC.	\$ 398,298.88	07.6585%
3	1RE005	REEVES CONSTRUCTION COMPANY	\$ 456,724.94	23.4508%

THIS IS TO CERTIFY THAT THIS IS A TRUE AND CORRECT COPY OF ALL
THE BIDS RECEIVED ON 09/11/07 FOR THIS PROJECT.
CONTRACT ADMINISTRATOR RB Mack DATE 10/1/07

APPROVED BY: H.B. Limehouse, Jr.
TITLE: SECRETARY OF TRANSPORTATION

SOUTH CAROLINA DEPARTMENT OF TRANSPORTATION

DATE : 09/11/07

PAGE : 1

VENDOR RANKING

*(23.2001.10) GREENVILLE COUNTY, SC FILE NO. 23.2001.10, FAP NO. HIMP(202), PCN 027605R. PROJECT CONSISTS OF ROAD WORK INCLUDING ROAD IMPROVEMENTS IN GREENVILLE COUNTY ON ROAD S-94 (OLD, SPARTANBURG ROAD) FROM S-347 (HUDSON ROAD) TO S-312 AND (BATESVILLE ROAD).

TOTAL LENGTH OF PROJECT: 1.8900 MILES. COMPLETION DATE: 04/30/2009. DBE GOAL: 15.00%.

RANK	VENDOR NO./NAME	LOCATION	TOTAL BID	% OVER LOW BID
1	1PA039	PALMETTO GRADING & DRAINAGE, INC.	\$ 3,220,873.88	00.0000%
2	1MY001	MYLES CONSTRUCTION CO., INC.	\$ 3,240,133.05	00.5979%
3	1EA001	EAGLE CONSTRUCTION CO., INC.	\$ 3,519,915.34	09.2845%
4	1KI001	KING ASPHALT, INC.	\$ 3,887,092.70	20.6844%
5	1WH001	WHAM BROTHERS CONST., CO.	\$ 4,099,599.57	27.2822%
6	1PL005	PLOWDEN CONSTRUCTION CO., INC.	\$ 4,181,721.15	29.8319%

THIS IS TO CERTIFY THAT THIS IS A TRUE AND CORRECT COPY OF ALL
THE BIDS RECEIVED ON 09/11/07 FOR THIS PROJECT.
CONTRACT ADMINSTRATOR *[Signature]* DATE 10/1/07

APPROVED BY: H.B. Limehouse, Jr.
TITLE: SECRETARY OF TRANSPORTATION

SOUTH CAROLINA DEPARTMENT OF TRANSPORTATION

DATE : 09/11/07

PAGE : 1

VENDOR RANKING

*(25.104C) HAMPTON COUNTY, SC FILE NO. 25.104C, STATE PROJECT NO. C-104C, PCN 033762R. PROJECT CONSISTS OF ROAD WORK INCLUDING CONSTRUCT ROADWAY ON S-844 (SINCLAIR RD.) FROM SC 68 AND SOUTHWESTERLY FOR APPROXIMATELY 1.5 MILES IN HAMPTON COUNTY.

TOTAL LENGTH OF PROJECT: 1.5530 MILES. COMPLETION DATE: 06/30/2008. DBE GOAL: 0.00%.

RANK	VENDOR NO./NAME	LOCATION	TOTAL BID	% OVER LOW BID
1	1US004	U. S. GROUP, INCORPORATED	\$ 778,500.19	00.0000%
2	1PL005	LOWDEN CONSTRUCTION CO., INC.	\$ 949,711.69	21.9925%
3	1MO021	MOUNTAIN CREEK CONTRACTORS, LLC	\$ 1,048,050.29	34.6243%

THIS IS TO CERTIFY THAT THIS IS A TRUE AND CORRECT COPY OF ALL
THE BIDS RECEIVED ON 09/11/07 FOR THIS PROJECT.
CONTRACT ADMINISTRATOR *[Signature]* DATE 10/1/07

APPROVED BY: H.B. Limehouse, Jr.
TITLE: SECRETARY OF TRANSPORTATION

SOUTH CAROLINA DEPARTMENT OF TRANSPORTATION

DATE : 09/11/07

PAGE : 1

VENDOR RANKING

*(26.036817A) HORRY COUNTY, SC FILE NOS. 26.036817A, 26.036820A, 26.170801, STATE PROJECT NO. MC08, PCN 036497_MT01, 036817_ST01, 036820_CP01. PROJECT CONSISTS OF ROAD WORK INCLUDING RESURFACING VARIOUS ROADS IN HORRY COUNTY.

TOTAL LENGTH OF PROJECT: 4.5800 MILES. COMPLETION DATE: 07/31/2008. DBE GOAL: 0.00%.

RANK	VENDOR NO./NAME	LOCATION	TOTAL BID	% OVER LOW BID
1	1WE002	WEAVER CO., INC.	\$ 1,048,192.33	00.0000%
2	1PA005	PALMETTO PAVING CORPORATION	\$ 1,095,742.04	04.5364%
3	1SO006	SOUTHERN ASPHALT, INC.	\$ 1,119,718.08	06.8237%
4	1CR001	C. R. JACKSON, INC.	\$ 1,152,009.35	09.9044%
5	1BO002	BOGGS PAVING, INC.	\$ 1,196,270.91	14.1270%

THIS IS TO CERTIFY THAT THIS IS A TRUE AND CORRECT COPY OF ALL
THE BIDS RECEIVED ON 09/11/07 FOR THIS PROJECT.
CONTRACT ADMINISTRATOR RB Mack DATE 10/1/07

APPROVED BY: H.B. Limehouse, Jr.
TITLE: SECRETARY OF TRANSPORTATION

SOUTH CAROLINA DEPARTMENT OF TRANSPORTATION

DATE : 09/11/07

PAGE : 1

VENDOR RANKING

*(34.124B) MARION COUNTY, SC FILE NOS. 34.124B, 34.124B.1, FAP NOS. SA34(003), SA34003, PCN 015163R, 019048B. PROJECT CONSISTS OF BRIDGE & APPROACH WORK INCLUDING CONSTRUCT BRIDGE AND APPROACH WORK ON SC-41 INCLUDES, CONSTRUCTION OF A 320.000' BRIDGE WITH PRESTRESSED 54" BULB AND TEE BEAM SPANS OVER US 501.

TOTAL LENGTH OF PROJECT: 1.6350 MILES. COMPLETION DATE: 05/31/2009. DBE GOAL: 10.00%.

RANK	VENDOR NO./NAME	LOCATION	TOTAL BID	% OVER LOW BID	
1	1RE001	R. E. GOODSON CONST. CO., INC.	DARLINGTON, SC	\$ 6,399,650.75	00.0000%
2	1US004	U. S. GROUP, INCORPORATED	COLUMBIA, SC	\$ 6,544,173.67	02.2583%
3	1WE002	WEAVER CO., INC.	CONWAY, SC	\$ 7,070,701.30	10.4857%
4	1CR002	C. RAY MILES CONSTRUCTION COMPANY, INC.	LUGOFF, SC	\$ 7,258,911.07	13.4267%
5	1PA005	PALMETTO PAVING CORPORATION	CONWAY, SC	\$ 7,404,581.72	15.7029%
6	1KE009	KEY CONSTRUCTORS, INC.	CLARKSVILLE, VA	\$ 7,831,945.87	22.3808%
7	1LD001	L. DEAN WEAVER CONST. CO., INC.	PAMPLICO, SC	\$ 7,849,319.38	22.6523%
8	1AO001	A. O. HARDEE & SON, INC.	LITTLE RIVER, SC	\$ 7,984,007.56	24.7569%

THIS IS TO CERTIFY THAT THIS IS A TRUE AND CORRECT COPY OF ALL
THE BIDS RECEIVED ON 09/11/07 FOR THIS PROJECT.
CONTRACT ADMINISTRATOR RB Mack DATE 10/11/07

APPROVED BY: H.B. Limehouse, Jr.
TITLE: SECRETARY OF TRANSPORTATION

SOUTH CAROLINA DEPARTMENT OF TRANSPORTATION

DATE : 09/11/07

PAGE : 1

VENDOR RANKING

*(46.132B) YORK COUNTY, SC FILE NO. 46.132B, FAP NO. CACB(007), PCN 028953T. PROJECT CONSISTS OF ROAD WORK INCLUDING

TOTAL LENGTH OF PROJECT: 0.9400 MILES. COMPLETION DATE: 06/30/2008. DBE GOAL: 15.00%.

RANK	VENDOR NO./NAME	LOCATION	TOTAL BID	% OVER LOW BID
1	1EA001	EAGLE CONSTRUCTION CO., INC.	\$ 1,427,473.01	00.0000%
2	1RE010	REA CONTRACTING, LLC	\$ 1,460,345.66	02.3029%
3	1SL002	SLOAN CONSTRUCTION CO., INC.	\$ 1,478,822.84	03.5973%
4	1BO002	BOGGS PAVING, INC.	\$ 1,558,387.44	09.1711%
5	1LC001	LCI - LINEBERGER CONSTRUCTION, INC.	\$ 1,769,555.81	23.9642%
6	1PL005	PLOWDEN CONSTRUCTION CO., INC.	\$ 1,785,828.05	25.1042%

THIS IS TO CERTIFY THAT THIS IS A TRUE AND CORRECT COPY OF ALL
THE BIDS RECEIVED ON 09/11/07 FOR THIS PROJECT.
CONTRACT ADMINISTRATOR RB Mack DATE 10/1/07

APPROVED BY: H.B. Limehouse, Jr.
TITLE: SECRETARY OF TRANSPORTATION

SOUTH CAROLINA DEPARTMENT OF TRANSPORTATION

DATE : 09/11/07

PAGE : 1

VENDOR RANKING

*(47.036207A) RICHLAND & SPARTANBURG COUNTIES, SC FILE NO. 47.036207A, FAP NO. EM05(026), PCN 036207OT01. PROJECT CONSISTS OF ROAD WORK INCLUDING INSTALLATION OF ITS INTERSTATE FIBER OPTIC BACKBONE CABLE ON, I-85 FROM I-85 BUSINESS (EXIT 69) TO SC 110 (EXIT 83) AND ON AND I-77 FROM MILE MARKER 3 TO 16.

TOTAL LENGTH OF PROJECT: 30.4100 MILES. COMPLETION DATE: 12/01/2008. DBE GOAL: 0.00%.

RANK	VENDOR NO./NAME	LOCATION	TOTAL BID	% OVER LOW BID
1	1UT002	UTILIPATH, LLC	\$ 2,106,962.65	00.0000%
2	1WO007	WORLD FIBER TECHNOLOGIES, INC.	\$ 2,122,778.64	00.7507%
3	1AL001	A L S OF NORTH CAROLINA, INC.	\$ 2,429,909.80	15.3276%
4	1WA003	WALKER BROTHERS INC	\$ 2,548,233.00	20.9434%
5	1TR021	TRANS TECH ELECTRIC, L.P.	\$ 2,646,099.18	25.5883%
6	1ED001	EDDINS ELECTRIC CO., INC.	\$ 2,793,530.35	32.5857%
7	1TR001	TRAFFIC CONTROL DEVICES, INC.	\$ 2,818,281.80	33.7604%
8	1JM001	J. MOORE ELECTRICAL CONTRACTORS	\$ 3,153,580.60	49.6743%
9	1MI023	MILLER ELECTRIC COMPANY	\$ 3,863,077.39	83.3482%
10	1MA048	MASTEC NORTH AMERICA, INC.	\$ 4,175,655.70	98.1837%

THIS IS TO CERTIFY THAT THIS IS A TRUE AND CORRECT COPY OF ALL
THE BIDS RECEIVED ON 09/11/07 FOR THIS PROJECT.
CONTRACT ADMINISTRATOR RB Mack DATE 10/1/07

APPROVED BY: H.B. Limehouse, Jr.
TITLE: SECRETARY OF TRANSPORTATION

SCDOT Commission Agenda Transmittal Form

For Commission Meeting of: October 18, 2007

 RATIFICATION

 ✓ **APPROVAL**

 CERTIFICATION

 FOR INFORMATION ONLY

 CUFF ITEM FOR APPROVAL


DETAILED DESCRIPTION:

The Facilities Engineers Office of the SCDOT requests Commission Approval to advertise and negotiate with a maximum of three (3) Architectural/Engineering Firms to provide "On Call" professional services for small facilities related projects.

Services may include architectural, civil, mechanical, electrical, geotechnical, structural, landscape design for new building design, building renovations and additions.

Each "work order" contract from the IDC will be negotiated on a project by project basis. The design services fee will be in accordance with the procurement guidelines established in the "Manual for Planning and Execution of State Permanent Improvements," 2001 Edition with 2004 Revisions, as published by the Budget and Control Board. No one "work order" shall exceed \$100,000.00 in basic services/additional services. Maximum fees for any one IDC consultant shall not exceed \$300,000.00. The term of the contract is two years.

Recommended By:


Signature & Title


10/3/07
Date

Division Director Approval:


Signature

10/4/07
Date

Secretary Approval:


Signature

10/05/07
Date

REQUEST FOR PROFESSIONAL SERVICES
(Non-Exempt)South Carolina Department of
TransportationRoute to:
Contract Program Manager
Room 107

To be Completed by Requesting Area

Name of Responsible Area Capital Improvements Person Suzette S. Porter
Project Name and Description: SCDOT Statewide Professional Services IDCTotal Estimated Cost \$600,000.00 Fiscal Year Pgmmed. 07-09 Fund Various Capital Improvements
Project Funding

Required Documentation Checklist:

Comments:

Justification for Professional
Services (Form 2)☒Scope of Services (Preliminary)
(Form 3)☒Preliminary Estimate of Work
Effort and Fee (Form 4)☒Project Location Map
(Form 5)☒Selection Board / Committee
(Form 6)☒

Information Reviewed Checklist:

Appropriation is Available

☒

Project is in Work Program


☐

Comments Attached

☐

Commission Approval

Date


Recommended for Use of
Non-Department Services
and AdvertisementCarl Chase, Jr., Assets Mgr.

Director of Requesting Area (Signature)

7-27-07

Date

To be Completed by Contract Program Manager

Date Received from Requesting Unit 7-27-07Package Contains All
Required Forms[Signature]
Contract Program Manager (Signature)7-27-07

Date

To be Completed by Deputy Director

Additional instructions:

Approved for outside services:

[Signature]
Deputy Director (Signature)Date: 8/1/07

REQUEST FOR PROFESSIONAL SERVICES PACKAGE

Justification for Professional Services

Project Name: SCDOT Statewide Professional Services IDC

In the past, Capital Improvements kept several IDC Architectural/Engineering firms under contract for small projects where the professional services fees are \$100,000.00 or less. In the event of building damage such as the fire to the Pickens Engineering Office, we would have firms already under contract; therefore, not requiring an emergency procurement. Additionally, small projects arise requiring the services of an outside firm, particularly when dealing with mechanical and electrical engineering requirements. For these reasons, it is evident that having two or three design professionals under contract will expedite certain projects by not requiring several independent qualification based selections.

REQUEST FOR PROFESSIONAL SERVICES PACKAGE

Scope of Services (Preliminary)

Project Name: SCDOT Statewide Professional Services IDC

The Scope of Services shall include the following:

- 1) New Building Design
- 2) Building Renovations
- 3) Building Additions

Professional Services anticipated for this project:

- 1) Architectural
- 2) Civil
- 3) Mechanical
- 4) Electrical
- 5) Geotechnical
- 6) Structural
- 7) Landscape Design

REQUEST FOR PROFESSIONAL SERVICES PACKAGE

Preliminary Estimate of Work
Effort and Fee

Project Name: SCDOT Statewide Professional Services IDC

Each "work order" or contract from the IDC will be negotiated on a project by project basis. The design services fee will be in accordance with the procurement guidelines established in the "Manual for Planning and Execution of State Permanent Improvements," 2001 Edition with 2004 Revisions, as published by the Budget and Control Board. No one "work order" shall exceed \$100,000.00 in basic services/additional services. Maximum fees for any one IDC consultant shall not exceed \$300,000.00. The term of the contract is two years.

REQUEST FOR PROFESSIONAL SERVICES PACKAGE

Project Location Map

Project Name: SCDOT Statewide Professional Services IDC

Statewide

REQUEST FOR PROFESSIONAL SERVICES PACKAGE

Selection Board/Committee Appointment

Project Name: SCDOT Statewide
Professional Services IDC

- I. _____ Selection To Be Handled By Board
- II. _____ Selection To Be Handled By Committee
- III. X Selection Handled through Procurement Office

Committee Members:

1. Tony Sheppard
2. Mike Burk
3. Bob Kishline
4. Pete Reinhart
5. Mike McCaslin
6. Suzette Porter – Non Voting

Approved by:



Division Director



SCDOT COMMISSION AGENDA
TRANSMITTAL FORM

For Commission Meeting of: October 18, 2007

- RATIFICATION**
- X **APPROVAL**
- CERTIFICATION**
- FOR INFORMATION ONLY**
- CUFF ITEM FOR APPROVAL**

DETAILED DESCRIPTION:

Request Commission approval of the additions, deletions and corrections to the State Highway System as shown on the attached pages.

Recommended By: RAW JC Waters 10-3-07
Deputy State Highway Engineer Date

Division Director Approval: JCW Tommy R. [Signature] 10-5-07
State Highway Engineer Date

Secretary Approval: [Signature] 10/16/07
Date

Removal of Roads From State Highway Secondary System

The Department recommends Commission approval for the removal of certain sections of secondary roads from the State Highway Secondary System. These sections of roads may be removed for one of the following reasons:

1. Abandonment of Relocated Section of Highway
2. Deletions and Removal of Roads from State Secondary System - Roads may be deleted and removed from secondary system by exchanging for equal or less mileage or roads, which have a higher traffic importance. Ownership reverts to local government having jurisdiction (city or county). Approval of deletion or removal by local government is not required.
3. Abandonment of Right-of-way - Right-of-way may be abandoned if it is determined that the right-of-way is not required for right-of-way proposes or if the right-of-way is not needed for Department purposes.
4. Court Order

Correction of Description of State Highways

The Department recommends Commission approval of the correction of the description of sections of State Highway previously added to the State Highway System. The description of roads currently in the State Highway Secondary System may be changed for relocation purposes, to revise the description of the termini to show what was actually constructed by contract, county line changes, or a change in the secondary road number.

Additions to State Highway Secondary System

The Department recommends Commission approval to add sections of road to the State Highway Secondary System for construction and maintenance. The Department may add roads to the State Highway Secondary System by request of the County Transportation Committees contingent on mileage being available under the current mileage cap. Roads may be added to the State Secondary System by the construction of a new roadway, accepting existing county/city roads into our Secondary System by the swap method, or by county line changes. Roads added to the State Highway System must be constructed to Department standards or reviewed for compliance with Department standards.

Rescind Action Adding Roads to State Highway Secondary System

The Department recommends the Commission rescind its previous actions adding roads to the State Highway Secondary System for construction and maintenance. The Department may rescind action on roads, which have not been constructed and formally accepted into the State Highway Secondary System. Roads may be rescinded due to right-of-way being unavailable, problems arising during construction, or funding issues.

Transfer of Road between Secondary and Primary Systems

The Department recommends Commission approval to transfer sections of road from the Secondary System to the Primary System, or vice versa. Pursuant to the provisions of Section 57-5-50 of the Code-of-Laws of South Carolina, 1976, the Commission may transfer any route or section of route from the state highway secondary system to the state highway primary system, or vice versa, when, in its judgment, such transfer is advisable to better serve the traveling public.

Detailed information concerning each of these requests is attached.

REMOVAL OF ROADS FROM THE STATE HIGHWAY SECONDARY SYSTEM

It is recommended the Commission remove the following section of road from the State Highway System as follows:

Addition Number

Description

Charleston County

(Commissioner Stevenson – District #6)

870 ✓ Grove Street, in Charleston, From Rutledge Avenue to Fifth Avenue
-approximately 0.79 miles
(Designated S-870)
(Added to System 2/21/1957)

2343 ✓ Grove Street, in Charleston, From Fifth Street Westerly
-approximately 0.02 miles
(Designated S-870)
(Added to System 9/16/1982)

Note: The above road removal was requested by City of Charleston who will accept maintenance responsibility for this section of road and it qualified under the abandonment of Right-of-Way portion of the law.

Present Mileage	874.27
Change:	(0.81)
New Mileage:	873.46
New Cap:	873.46

REVISION OF DESCRIPTION OF ROAD ADDED TO THE STATE HIGHWAY SYSTEM

It is recommended the Commission correct the descriptions of sections of State Highway previously added to the State Highway System to read as follows:

Addition Number

Description

Chester County

(Commissioner Jones – District #5)

- | | |
|------|--|
| 67 ✓ | A Beltline, in Fort Lawn, from US 21 approximately 0.10 mile South of it's Intersection with SC 9 in a Southwesterly direction for 0.40 mile, thence Westerly To SC 9 (Designated S-67), including a 0.09 mile connection from S-67 to SC 9 (Designated S-67 Connection)
-approximately 0.69 miles
(Designated S-67 & S-67 Conn)
(Added to System 6/27/1947) |
| 80 ✓ | Section of Road, in Fort Lawn, From US 21 Northwesterly to S-81, approximately 0.54 mile (Designated S-80), also a section of road from S-80 to S-67, approximately 0.18 mile (Designated S-410); and a section of road, From SC 9 to a Dead End, approximately 0.10 mile (Designated S-85)
-approximately 0.82 miles
(Designated S-80, S-85 & S-410)
(Added to System 7/15/1948) |
| 82 ✓ | Section of Road, in Fort Lawn, from S-67 just Northeast of S-81 to Dead End, Approximately 0.06 mile (Designated S-82); Also a section of Road, From SC-9 Northwesterly to a Dead End, approximately 0.07 mile (Designated S-105)
-approximately 0.13 miles
(Designated S-82 & S-105)
(Added to System 7/15/1948) |

Note: The above revisions are being recommended due to changes that occurred with the construction by File 12.606

REVISION OF DESCRIPTION OF ROAD ADDED TO THE STATE HIGHWAY SYSTEM

It is recommended the Commission correct the descriptions of sections of State Highway previously added to the State Highway System to read as follows:

Addition Number

Description

Chester County

(Commissioner Jones – District #5)

407	Section of Road, East of Chester, From S-186 Southerly to Dead End Near CSX Railroad -approximately 0.36 miles (Designated S-937) (Added to System 9/17/1959) (Portion Removed 8/24/1995)
-----	--

Note: The above revision is recommended to give this section of ~~S-407~~ ^{S-74} a new Secondary number due to the road is no longer continuous per a field inventory. There is no change to the mileage for this section.

Present Mileage	595.84
Change:	0.05
New Mileage:	595.89
New Cap:	595.89

REMOVAL OF ROADS FROM THE STATE HIGHWAY SECONDARY SYSTEM

It is recommended the Commission remove the following section of road from the State Highway System as follows:

Addition Number

Description

Florence County

(Commissioner Stevenson– District #6)

Portion of 73	In Town of Olanta, From S-73 to S-73 -approximately 0.10 miles (Designated S-73 Spur) (Added to System 6/28/1947)
---------------	--

Note: The above removal is recommended since this section of road does not exist, per a field inventory from the district and aerial photograph.

Present Mileage	1098.42
Change:	(0.10)
New Mileage:	1098.32
New Cap:	1097.94

ADDITION OF ROADS TO STATE HIGHWAY SECONDARY SYSTEM

It is recommended the Commission add the following sections of road to the State Highway System as follows:

Addition Number

Description

Georgetown County

(Commissioner Young – District #1)

918 ✓

A Frontage Road, in Georgetown, From US 17 Southeasterly to
S-832(Marina Drive)
-approximately 0.21 miles
(Designated S-918)

Note: The above addition is recommended due to the construction by File 22.655.

Present Mileage	499.96
Change:	0.21
New Mileage:	500.17
New Cap:	500.17

ADDITION OF ROADS TO STATE HIGHWAY SECONDARY SYSTEM

It is recommended the Commission add the following sections of road to the State Highway System as follows:

Addition Number

Description

Greenville County

(Commissioner Atkins – District #4)

1169 ✓	A Frontage Road(Woodlark Road), in Greenville, South of I-385(Milepost 41) From Provence Avenue to S-555(Hillside Drive) -approximately 0.60 miles (Designated S-556)
--------	--

Note: The above addition is recommended due to this being a frontage road that has been maintained by the SCDOT but never added to the records. This is an administrative change to give a secondary number and to add the mileage to the records.

Present Mileage	1074.22
Change:	0.60
New Mileage:	1074.82
New Cap:	1074.82

REMOVAL OF ROADS FROM THE STATE HIGHWAY SECONDARY SYSTEM

It is recommended the Commission remove the following section of road from the State Highway System as follows:

Addition Number

Description

Lexington County

(Commissioner Taylor – District #2)

Portion of 588	✓	Fourth Street, in Swansea, From US 321 (Church Street) to S-580 (Bartow Street) -approximately 0.07 miles (Designated S-588) (Added to System 5/15/1958)
----------------	---	---

Note: The above road removal was requested by Town of Swansea who will accept maintenance responsibility for this section of road and it qualified under the abandonment of Right-of-Way portion of the law.

Present Mileage	1212.85
Change:	(0.07)
New Mileage:	1212.78
New Cap:	1212.78

REMOVAL OF ROADS FROM THE STATE HIGHWAY SECONDARY SYSTEM

It is recommended the Commission remove the following section of road from the State Highway System as follows:

Addition Number

Description

Pickens County

(Commissioner Carnell – District #3)

415	A Frontage Road, South of US 123(Chapman Hill Road), From S-30 Northeasterly -approximately 1.04 miles (Designated S-415) (Added to System 3/16/1989)
-----	---

Note: The above road removal was requested by City of Clemson who will accept maintenance responsibility for this section of road and it qualified under the abandonment of Right-of-Way portion of the law.

Present Mileage	486.83
Change:	(1.04)
New Mileage:	485.79
New Cap:	485.79

REMOVAL OF ROADS FROM THE STATE HIGHWAY SECONDARY SYSTEM

It is recommended the Commission remove the following section of road from the State Highway System as follows:

Addition Number

Description

Richland County

(Commissioner Taylor – District #2)

112 ✓	In City of Columbia, Sims Avenue, From US 21/76Conn (Devine Street) to US 76/378(Millwood Avenue). -approximately 0.28 mile (Designated S-112) (Added to System 6/27/1947)
Portion of 113	In City of Columbia, Greenwood Road, From S-143(Kirkwood Avenue) to US 21/76 Connection(Devine Street) -approximately 0.04 mile (Designated S-113) (Added to System 6/27/1947)
143 ✓	Kirkwood Road, in Columbia, From S-112 (Sims Avenue) to S-113 (Greenwood Road) -approximately 0.08 mile (Designated S-143) (Added to System 4/21/1949)

Note: The above road removal was requested by City of Columbia who will accept maintenance responsibility for this section of road and it qualified under the abandonment of Right-of-Way portion of the law.

Present Mileage	1269.50
Change:	(0.40)
New Mileage:	1269.10

New Cap:	1269.10
----------	---------

SCDOT Commission Agenda Transmittal Form


For Commission Meeting of: October 18, 2007

- ☒ **RATIFICATION**
- ☐ **APPROVAL**
- ☐ **CERTIFICATION**
- ☐ **FOR INFORMATION ONLY**
- ☐ **CUFF ITEM FOR APPROVAL**

DETAILED DESCRIPTION:

The attached report includes detailed information regarding work requests received by SCDOT during the period from September 1- September 30, 2007. The included requests meet the criteria described in SC Code of Laws Section 57-1-370 (N). The requests are separated into four categories and sorted by congressional district. The four categories are: (1) Items recommended for approval based on approved objective and quantifiable factors ;(2) Items recommended for approval based on factors other than approved objective and quantifiable factors ;(3) Items not recommended for approval; and (4) Pending items. Also included are requests that were previously in pending status and now have a recommendation.


Recommended By:


Signature & Title

STATE MAINT. ENGR.

10/10/07
Date

Division Director Approval:


Signature

10/11/07
Date

Secretary Approval:




10/16/07
Date

Commission Report

October 9, 2007

I have reviewed the attached report and certify that it is a compilation of the individual reports certified by the districts.



James J. Feda, Jr.
Director of Maintenance

Commission 370 (N) Summary Report

10/10/2007

Approved				
Congressional District	Construction	Curb Cuts	New Signals	Resurfacing
1		7		2
2		8		3
3		6	1	
4		3		
5		15	49	1
6		8		1
Not Approved				
Congressional District	Construction	Curb Cuts	New Signals	Resurfacing
1			2	1
2		1		5
3		3	1	
4				
5			1	
6				1
Received and In Pending Status				
Congressional District	Construction	Curb Cuts	New Signals	Resurfacing
1		3	2	
2		2	17	8
3	2	5	9	
4	3	6	3	
5	1	2	2	3
6	1	2	2	2

Commission 370 (N) Report

10/10/2007

Commission 370 (N) Items recommended for approval based on approved objective and quantifiable factors										
Req.#	Cong Dist	County	Request Type	Requestor	Reported Date	Type	Route	Road Name	Meets Criteria	
305652	1	HORRY	RESURFACE	TOWN OF SURFSIDE	09/04/07	S	627	3RD AVE S SURFSIDE 2670	Y	
305658	1	HORRY	RESURFACE	TOWN OF SURFSIDE BCH	09/04/07	S	473	HOLLYWOOD DR 2670	Y	
305654	1	HORRY	CURB CUTS	ARTHUR MOORE	09/04/07	SC	410	HWY 410 2650	Y	
305661	1	HORRY	CURB CUTS	ELDER JOHNSON	09/04/07	SC	319	HWY 319 2650	Y	
306755	1	HORRY	CURB CUTS	DN ENGINEERING	09/10/07	US	501	HWY 501	Y	
307482	1	HORRY	CURB CUTS	FRANCES/ARTHUR MOORE	09/14/07	SC	410	HWY 410 2650	Y	
307753	1	DORCHESTER	CURB CUTS	ROBERT PRATT, LLC	09/13/07	US	78	EAST 5TH NORTH STREET	Y	
308486	1	HORRY	CURB CUTS	ALPHARETTA FARMS LLC	09/20/07	SC	905	HWY 905 2650	Y	
308882	1	HORRY	CURB CUTS	BABARA TAYOR	09/24/07	SC	410	SC 410	Y	
Commission 370 (N) Items not recommended for approval										
Req.#	Cong Dist	County	Request Type	Requestor	Reported Date	Type	Route	Road Name	Meets Objective	Justification
305505	1	CHARLESTON	RESURFACE	HELMUT SHANKS	09/04/07	SC	61	ASHLEY RIVER ROAD	N	NEED RESURFACE FROM SAVAGE TO SC7. DID NOT MAKE THIS YEARS RESURFACING LIST FUNDING NOT AVAILABLE
305672	1	HORRY	NEW SIGNALS	FRANK BRINCAL	09/04/07	SC	707	HWY 707 2670	N	TRAFFIC COUNT AND ACCIDENT HISTORY DO NOT SUPPORT A STOP AND GO TRAFFIC SIGNAL. SEE MEMO AND LETTER DATED 9-21-07.
307582	1	BERKELEY	NEW SIGNALS	JOAN SHEPPARD	09/07/07	US	17	S. LIVE OAK DR.	N	SIGNAL STUDY HAS BEEN CONDUCTED AND SIGNAL IS NOT WARRANTED
Commission 370 (N) Items received and are in a pending status										
Req.#	Cong Dist	County	Request Type	Requestor	Reported Date	Type	Route	Road Name	Meets Objective	Status
309868	1	BERKELEY	CURB CUTS	CARNES CROSSROADS	09/19/07	US	17	US 17A		UNDER INVESTIGATION
310087	1	BERKELEY	CURB CUTS	PJ2D LLC	09/27/07	US	17	SOUTH LIVE OAK DRIVE		UNDER INVESTIGATION
310290	1	DORCHESTER	CURB CUTS	MARK KABBES	09/25/07	US	78	WEST 5TH NORTH STREET		UNDER INVESTIGATION
308751	1	CHARLESTON	NEW SIGNALS	MS. BEVERLY CRAVEN	09/11/07	S	53	RIVERLAND DRIVE		UNDER INVESTIGATION
308797	1	CHARLESTON	NEW SIGNALS	MS. JUDITH KENNEDY	09/13/07	SC	61	GLEN MCCONNEL		UNDER INVESTIGATION

Commission 370 (N) Report

10/10/2007

Commission 370 (N) Items recommended for approval based on approved objective and quantifiable factors

Req.#	Cong Dist	County	Request Type	Requestor	Reported Date	Type	Route	Road Name	Meets Criteria
307090	2	LEXINGTON	RESURFACE	CLARENCE BLAKELY	09/12/07	S	169	BELO RD.	Y
308271	2	LEXINGTON	RESURFACE	MELODY PHILLIPS	09/18/07	S	42	WOODROW ST.	Y
309438	2	LEXINGTON	RESURFACE	CITY OF COLUMBIA	09/26/07	S	36	ST ANDREWS ROAD	Y
305556	2	BARNWELL	CURB CUTS	CHARLIE BROUGHTON	09/04/07	SC	3	HWY 3	Y
306537	2	JASPER	CURB CUTS	JOSEPH BONAPARTE	09/10/07	US	17	SPEEDWAY BLVD	Y
307298	2	BARNWELL	CURB CUTS	CHERYL HUTSON	09/13/07	SC	3	HWY 3	Y
307693	2	LEXINGTON	CURB CUTS	PHIL YARBOUGH	09/17/07	US	178	FAIRVIEW ROAD	Y
307805	2	RICHLAND	CURB CUTS	DUTCH FORK TRADING CO	09/17/07	US	176	BROAD RIVER RD	Y
308814	2	LEXINGTON	CURB CUTS	DIANN HARMON	09/21/07	US	1	AUGUSTA RD.	Y
309186	2	BARNWELL	CURB CUTS	PHIL HUGGINS	09/25/07	US	78	HWY 78	Y
309360	2	RICHLAND	CURB CUTS	DAN CREED - HERITAGE	09/24/07	US	1	TWO NOTCH RD	Y

Commission 370 (N) Items not recommended for approval

Req.#	Cong Dist	County	Request Type	Requestor	Reported Date	Type	Route	Road Name	Meets Objective	Justification
307409	2	BEAUFORT	RESURFACE	TERESA HANNA	09/13/07	S	474	SIMMONSVILLE RD	N	FUNDING NOT AVAILABLE
307412	2	BEAUFORT	RESURFACE	BUTCH PUPLAVA	09/13/07	S	298	JENKINS ROAD-HILTON HEAD	N	FUNDING NOT AVAILBLE FOR RESURFACING
307481	2	BEAUFORT	RESURFACE	PAUL MICHAU	09/14/07	S	6	BAY STREET	N	FUNDING NOT AVAILABLE
307483	2	BEAUFORT	RESURFACE	PAUL MICHAU	09/14/07	S	98	NEW STREET	N	FUNDING NOT AVAILABLE
308642	2	BEAUFORT	RESURFACE	CHRIS GERARDS	09/20/07	S	50	PINCKNEY COLONY ROAD	N	FUNDING NOT AVAILABLE
307374	2	BARNWELL	CURB CUTS	JACKIE HOLMAN	09/13/07	US	78	HWY 78	N	NO PROOF OF RESIDENCE PROVIDED

Commission 370 (N) Items received and are in a pending status

Req.#	Cong Dist	County	Request Type	Requestor	Reported Date	Type	Route	Road Name	Meets Objective	Status
307735	2	RICHLAND	RESURFACE	BETTY BRADSHAW	09/17/07	S	2387	WYNETTE WAY		UNDER INVESTIGATION
307757	2	RICHLAND	RESURFACE	JAMES TAYLOR	09/17/07	S	2523	ROBNEY DRIVE		UNDER INVESTIGATION
307783	2	RICHLAND	RESURFACE	JAMES TAYLOR	09/17/07	S	2521	WACTOR ST		UNDER INVESTIGATION
307788	2	RICHLAND	RESURFACE	JACKIE BRANTLEY	09/17/07	S	295	KALMIA STREET		UNDER INVESTIGATION
307808	2	RICHLAND	RESURFACE	SANDRA JENKINS	09/17/07	S	2005	BURTON ST		UNDER INVESTIGATION
308023	2	RICHLAND	RESURFACE	CAROLE FALLON	09/18/07	S	43	BRICKYARD RD		UNDER INVESTIGATION

Commission 370 (N) Report

10/10/2007

Commission 370 (N) Items received and are in a pending status (Continue)

Req.#	Cong Dist	County	Request Type	Requestor	Reported Date	Type	Route	Road Name	Meets Objective	Status
308332	2	RICHLAND	RESURFACE	BICKY & JOE SOLITO	09/19/07	S	1100	OLD WOODLAND ROAD		UNDER INVESTIGATION
309462	2	AIKEN	RESURFACE	JOHN HARDEE	09/26/07	S	52	PINE ST		UNDER INVESTIGATION
308868	2	BEAUFORT	CURB CUTS	JOE PIZZO	09/21/07	SC	802	SAVANNAH HIGHWAY	Y	UNDER INVESTIGATION
309650	2	BEAUFORT	CURB CUTS	JOYCE CHAVERS	09/27/07	SC	802	SAMS PT ROAD		UNDER INVESTIGATION
305533	2	RICHLAND	NEW SIGNALS	ROBIN WOLTERS	09/04/07	SC	48	BLUFF RD		UNDER INVESTIGATION
305633	2	LEXINGTON	NEW SIGNALS	DEPUTY GRANT	09/04/07	S	604	RAWL ROAD		UNDER INVESTIGATION
305743	2	AIKEN	NEW SIGNALS	SHANNON HOLLEY	09/04/07	S	1572	CHUKKER CREEK RD		UNDER INVESTIGATION
305871	2	RICHLAND	NEW SIGNALS	CORI KOCEVSKI	09/05/07	S	83	HARDSCRABBLE ROAD		UNDER INVESTIGATION
306847	2	RICHLAND	NEW SIGNALS	HARRIS COHN	09/11/07	S	52	CLEMSON RD		UNDER INVESTIGATION
307337	2	LEXINGTON	NEW SIGNALS	THOMAS DUKES	09/13/07	SC	6	NORTH LAKE DR.		UNDER INVESTIGATION
307515	2	RICHLAND	NEW SIGNALS	BRIAN MOTLEY	09/14/07	S	1041	RIMER POND ROAD		UNDER INVESTIGATION
307530	2	AIKEN	NEW SIGNALS	SHANNON HOLLEY	09/14/07	SC	19	WHISKEY ROAD		UNDER INVESTIGATION
307840	2	RICHLAND	NEW SIGNALS	ELLEN BURGIN	09/17/07	S	286	BICKLEY RD		UNDER INVESTIGATION
307991	2	LEXINGTON	NEW SIGNALS	RICHARD MIRANDA	09/17/07	S	273	BUSH RIVER RD.		UNDER INVESTIGATION
308111	2	LEXINGTON	NEW SIGNALS	CINDY MELONAS	09/18/07	S	83	OLD LEXINGTON HIGHWAY		UNDER INVESTIGATION
308400	2	RICHLAND	NEW SIGNALS	MARIANNE WOOD	09/19/07	US	176	BROAD RIVER RD		UNDER INVESTIGATION
308563	2	LEXINGTON	NEW SIGNALS	KELLY TAYLOR	09/20/07	S	34	PLATT SPRINGS ROAD		UNDER INVESTIGATION
308805	2	BEAUFORT	NEW SIGNALS	LURA HOLMAN MCINTOSH	09/13/07	US	21	BOUNDARY STREET		UNDER INVESTIGATION
309319	2	RICHLAND	NEW SIGNALS	DANNY SPEAKS	09/25/07	S	83	HARDSCRABBLE ROAD		UNDER INVESTIGATION
309320	2	RICHLAND	NEW SIGNALS	DANNY SPEAKS	09/25/07	S	1835	LONGTOWN		UNDER INVESTIGATION
309730	2	LEXINGTON	NEW SIGNALS	PATRICIA WHEAT	09/27/07	SC	6	EDMUND HWY.		UNDER INVESTIGATION

Commission 370 (N) Items recommended for approval based on approved objective and quantifiable factors

Req.#	Cong Dist	County	Request Type	Requestor	Reported Date	Type	Route	Road Name	Meets Criteria	
305524	3	ANDERSON	CURB CUTS	PETER JENKINSON	09/04/07	SC	413	SC 413	Y	
306942	3	PICKENS	CURB CUTS	MARY ANN MURPHREE	09/11/07	SC	288	TABLE ROCK ROAD	Y	
307338	3	ANDERSON	CURB CUTS	CARY HUGHES	09/05/07	US	178	US 178	Y	
309184	3	GREENWOOD	CURB CUTS	TOMMY PARKER	09/25/07	SC	246	ROUTE 246	Y	
309552	3	OCONEE	CURB CUTS	PATTON BUTTS	09/26/07	SC	11	SC-11	Y	
309565	3	OCONEE	CURB CUTS	PATTON BUTTS	09/26/07	SC	11	SC-11	Y	
308701	3	AIKEN	NEW SIGNALS	CITY OF NORTH AUGUSTA	09/21/07	S	120	BUENA VISTA AVE EAST	Y	

Commission 370 (N) Report

10/10/2007

Commission 370 (N) Items not recommended for approval										
Req.#	Cong Dist	County	Request Type	Requestor	Reported Date	Type	Route	Road Name	Meets Objective	Justification
305490	3	ANDERSON	CURB CUTS	DEBORAH YEARGIN	09/04/07	SC	413	SC 413	N	THIS APRON WILL NOT BE DONE BECAUSE IT IS A COMMERCIAL DRIVEWAY AND WILL BE CONSIDERED UNDER AN ENCROACHMENT PERMIT IF IT CAN BE RELOCATED FROM ITS CURRENT LOCATION OF 18 FEET FROM A PRIVATE ROADWAY WHICH DOES NOT MEET SPACING REQUIREMENTS. TOO CLOSE TO A
306164	3	AIKEN	CURB CUTS	MR. HITT ARNOLD	09/06/07	US	1	JEFFERSON DAVIS HWY	N	LOCATION DOES NOT MEET THE DEPARTMENT'S SPACING GUIDELINES. CROSSOVER NOT RECOMMENDED.
306415	3	EDGEFIELD	CURB CUTS	LIONEL JEFFERSON	09/07/07	SC	19	AIKEN ROAD	N	ALREADY HAVE A DRIVEWAY CALLED AND TALKED WITH MRS. JEFFERSON AND TOLD HER ABOUT THEY WOULD HAVE TO GET A PERMIT.
309804	3	AIKEN	NEW SIGNALS	TOM ZEASER	09/20/07	S	120	BUENA VISTA AVE EAST	N	LOW LEFT TURN VOLUMES, MINOR DELAYS, LOW ACCIDENTS. NO CHANGES RECOMMENDED.

Commission 370 (N) Report

10/10/2007

Commission 370 (N) Items received and are in a pending status

Req.#	Cong Dist	County	Request Type	Requestor	Reported Date	Type	Route	Road Name	Meets Objective	Status
307466	3	GREENWOOD	CONSTRUCTION	ALISA BRIGHTHARP	09/13/07	S	62	BOWIE ROAD		UNDER INVESTIGATION
309630	3	EDGEFIELD	CONSTRUCTION	ELIJA R. GRIFFIN	09/26/07	S	197	PEACH TREE STREET (DEAD END STREET OFF OF S-125)		UNDER INVESTIGATION
306526	3	ANDERSON	CURB CUTS	LEVITTE	09/10/07	US	178	US 178	Y	UNDER INVESTIGATION
307333	3	ANDERSON	CURB CUTS	CAROLINA WOOD (MANN)	09/13/07	SC	181	SMITH MCGEE ROAD	Y	UNDER INVESTIGATION
308047	3	ANDERSON	CURB CUTS	SIMPSON BUILDERS	09/18/07	SC	8	EASLEY HIGHWAY	Y	UNDER INVESTIGATION
308132	3	ANDERSON	CURB CUTS	BRANDON SMPSON	09/18/07	SC	8	EASLEY HIGHWAY	Y	UNDER INVESTIGATION
309417	3	OCONEE	CURB CUTS	TRACY & TAMMY LANNING	09/26/07	SC	11	SC-11	Y	UNDER INVESTIGATION
305631	3	ANDERSON	NEW SIGNALS	GEORGE MARTIN	09/04/07	S	76	MIDWAY ROAD		UNDER INVESTIGATION
306907	3	ANDERSON	NEW SIGNALS	LINDA GRIFFIN	09/11/07	S	80	JAMES COX ROAD		UNDER INVESTIGATION
307009	3	ANDERSON	NEW SIGNALS	JOE FINLEY	09/11/07	US	76	US 76		UNDER INVESTIGATION
307256	3	PICKENS	NEW SIGNALS	MIKE BROOKS	09/13/07	S	267	BETHLEHEM RIDGE ROAD		UNDER INVESTIGATION
307653	3	ANDERSON	NEW SIGNALS	CHARLENE SMITH	09/14/07	SC	24	SC 24		UNDER INVESTIGATION
308190	3	ANDERSON	NEW SIGNALS	BILL FOSTER	09/18/07	SC	28	SC 28 BUSINESS		UNDER INVESTIGATION
308654	3	ANDERSON	NEW SIGNALS	MALCOLM HAYNIE	09/20/07	SC	24	SC 24		UNDER INVESTIGATION
306575	3	PICKENS	NEW SIGNALS	CITIZEN	09/10/07	S	321	R.C. EDWARDS ROAD		UNDER INVESTIGATION
309153	3	ANDERSON	NEW SIGNALS	DANIEL T. COOPER	09/24/07	SC	8	SC 8		UNDER INVESTIGATION

Commission 370 (N) Items recommended for approval based on approved objective and quantifiable factors

Req.#	Cong Dist	County	Request Type	Requestor	Reported Date	Type	Route	Road Name	Meets Criteria	
305669	4	SPARTANBURG	CURB CUTS	LEONARD GRIFFIN	09/04/07	SC	11	HIGHWAY 11 @ CAMPOBELLO , CHESNEE	Y	
306917	4	UNION	CURB CUTS	MCDONALD'S USA, LLC	09/11/07	US	176	DUNCAN BYPASS	Y	
307193	4	UNION	CURB CUTS	REED BO, LLC-RONALD F	09/12/07	SC	49	ARTHUR BOULEVARD	Y	

Commission 370 (N) Items received and are in a pending status

Req.#	Cong Dist	County	Request Type	Requestor	Reported Date	Type	Route	Road Name	Meets Objective	Status
307097	4	SPARTANBURG	CONSTRUCTION	DR. SCOTT TURNER	09/12/07	S	82	BERRY SHOALS ROAD		UNDER INVESTIGATION
307645	4	SPARTANBURG	CONSTRUCTION	SENATOR GLENN G. REES	09/14/07	S	74	RIVER OAK ROAD		UNDER INVESTIGATION
309314	4	SPARTANBURG	CONSTRUCTION	MORSHED MESIHA	09/25/07	SC	101	HIGHWAY 101 @ GREENVILLE , REIDVILLE & WOODRUFF		UNDER INVESTIGATION
307713	4	SPARTANBURG	CURB CUTS	PACCAR FINANCIAL CORP	09/17/07	US	221	CHESNEE HWY	Y	UNDER INVESTIGATION
308066	4	GREENVILLE	CURB CUTS	RONALD L. GRAY	09/18/07	SC	14	SC 14		UNDER INVESTIGATION
308462	4	GREENVILLE	CURB CUTS	SC RUBIDOUX PROPRIETIE	09/19/07	SC	20	SC 20 AUGUSTA ST.		UNDER INVESTIGATION
309172	4	SPARTANBURG	CURB CUTS	NATIONAL STARCH	09/24/07	US	221	US 221	Y	UNDER INVESTIGATION
309634	4	SPARTANBURG	CURB CUTS	JAMES SMITH	09/26/07	SC	215	STONE STATION RD.	Y	UNDER INVESTIGATION
309761	4	GREENVILLE	CURB CUTS	BOB HESTER	09/27/07	SC	14	SC 14		UNDER INVESTIGATION
306710	4	GREENVILLE	NEW SIGNALS	GLORIA DAWKINS	09/10/07	S	492	PELHAM RD.		UNDER INVESTIGATION
307589	4	GREENVILLE	NEW SIGNALS	KAREN HUGHES	09/14/07	SC	101	SC-101		UNDER INVESTIGATION
309713	4	SPARTANBURG	NEW SIGNALS	CHRIS JOHNSON	09/27/07	US	176	ASHEVILLE HIGHWAY		UNDER INVESTIGATION

Commission 370 (N) Report

10/10/2007

Commission 370 (N) Items recommended for approval based on approved objective and quantifiable factors

Req.#	Cong Dist	County	Request Type	Requestor	Reported Date	Type	Route	Road Name	Meets Criteria
306954	5	DARLINGTON	RESURFACE	JOE MCELVEEN	09/11/07	S	930	W. PERCY DRIVE	Y
305640	5	CHEROKEE	CURB CUTS	KENNETH DANIEL	09/04/07	SC	105	WILKINSVILLE HWY.	Y
305958	5	YORK	CURB CUTS	JOSH WILLIAMS	09/05/07	SC	49	SHARON	Y
306021	5	YORK	CURB CUTS	KEN LOVE	09/06/07	SC	557	SC 557	Y
306965	5	DARLINGTON	CURB CUTS	ERIN EASTERLING	09/11/07	SC	102	PATRICK HWY	Y
307286	5	CHEROKEE	CURB CUTS	RAYMOND M. MCDOWELL	09/13/07	SC	18	SHELBY HIGHWAY	Y
307770	5	LANCASTER	CURB CUTS	HENRY ATKINS	09/17/07	US	521	CHARLOTTE HIGHWAY	Y
307780	5	LANCASTER	CURB CUTS	JEFF COWAN	09/17/07	US	521	CHARLOTTE HIGHWAY	Y
308296	5	KERSHAW	CURB CUTS	TARA PROPERTIES, INC.	09/19/07	SC	97	JOHN G. RICHARDS HWY.	Y
308548	5	LANCASTER	CURB CUTS	HALL M. JOHNSTON	09/20/07	US	521	CHARLOTTE HIGHWAY	Y
308618	5	YORK	CURB CUTS	DANIEL GILFILLAN	09/20/07	SC	211	IRENE BRIDGE HWY	Y
308794	5	CHESTERFIELD	CURB CUTS	DOC DONAHUE	09/21/07	SC	265	SC-265	Y
308952	5	YORK	CURB CUTS	FORT MILL 160 LLC	09/24/07	SC	160	SC 160	Y
309169	5	LANCASTER	CURB CUTS	WILLIAM HUDSON	09/24/07	SC	903	FLAT CREEK ROAD	Y
309579	5	FAIRFIELD	CURB CUTS	EARL MCPHERSON	09/26/07	SC	34	SC-34 WEST - NEWBERRY ROAD	Y
309794	5	DILLON	CURB CUTS	MONROE MCGURT	09/24/07	SC	34	HWY 34	Y
309404	5	YORK	NEW SIGNALS	SCOTT & STACY LANGLEY	09/26/07	S	54	PARAHAM	Y
309419	5	YORK	NEW SIGNALS	LYNN BOSWELL	09/26/07	S	54	PARAHAM	Y
309423	5	YORK	NEW SIGNALS	BRIAN T LEE	09/26/07	S	54	PARAHAM	Y
309431	5	YORK	NEW SIGNALS	LINDA FISHER	09/26/07	S	54	PARAHAM	Y
309437	5	YORK	NEW SIGNALS	LESSLEY TOWNSEND	09/26/07	S	54	PARAHAM	Y
309440	5	YORK	NEW SIGNALS	MR WILLIAM HEMPLEPP	09/26/07	S	54	PARAHAM	Y
309441	5	YORK	NEW SIGNALS	MR. & MRS. TODD DOVER	09/26/07	S	54	PARAHAM	Y
309443	5	YORK	NEW SIGNALS	WILLIAM GIRARD	09/26/07	S	54	PARAHAM	Y
309444	5	YORK	NEW SIGNALS	WILLIAM KELLER	09/26/07	S	54	PARAHAM	Y
309447	5	YORK	NEW SIGNALS	RUTH KOEWING	09/26/07	S	54	PARAHAM	Y
309449	5	YORK	NEW SIGNALS	MR/S STEPHEN JOHNSON	09/26/07	S	54	PARAHAM	Y
309450	5	YORK	NEW SIGNALS	BRIDGET WHITESIDES	09/26/07	S	54	PARAHAM	Y
309453	5	YORK	NEW SIGNALS	MRS AMY KOEWING	09/26/07	S	54	PARAHAM	Y
309456	5	YORK	NEW SIGNALS	JOHN P. O'BRIEN	09/26/07	S	54	PARAHAM	Y
309472	5	YORK	NEW SIGNALS	MR & MRS RICHARD LAMB	09/26/07	S	54	PARAHAM	Y
309473	5	YORK	NEW SIGNALS	PATSY VANHOOK	09/26/07	S	54	PARAHAM	Y
309474	5	YORK	NEW SIGNALS	LISA GRANER	09/26/07	S	54	PARAHAM	Y
309475	5	YORK	NEW SIGNALS	CHARLOTTE STAPLETON	09/26/07	S	54	PARAHAM	Y
309485	5	YORK	NEW SIGNALS	THOMAS CHADBOURNE	09/26/07	S	54	PARAHAM	Y
309486	5	YORK	NEW SIGNALS	SUZANNE VARNER	09/26/07	S	54	PARAHAM	Y
309488	5	YORK	NEW SIGNALS	MIKE & DONNA PETERSON	09/26/07	S	54	PARAHAM	Y
309490	5	YORK	NEW SIGNALS	BARBARA CLARK	09/26/07	S	54	PARAHAM	Y
309494	5	YORK	NEW SIGNALS	JAMES BAKER	09/26/07	S	54	PARAHAM	Y

Commission 370 (N) Report

10/10/2007

Commission 370 (N) Items recommended for approval based on approved objective and quantifiable factors (Continue)

309502	5	YORK	NEW SIGNALS	MICHAEL D DONALDSON	09/26/07	S	54	PARAHAM	Y	
309521	5	YORK	NEW SIGNALS	CHARLES CONGDON	09/26/07	S	54	PARAHAM	Y	
309523	5	YORK	NEW SIGNALS	DENISE WHITE	09/26/07	S	54	PARAHAM	Y	
309524	5	YORK	NEW SIGNALS	DONNA MARSHALL	09/26/07	S	54	PARAHAM	Y	
309526	5	YORK	NEW SIGNALS	COMMIE ANDERSON	09/26/07	S	54	PARAHAM	Y	
309527	5	YORK	NEW SIGNALS	NIC LAFAVE	09/26/07	S	54	PARAHAM	Y	
309529	5	YORK	NEW SIGNALS	JACK SALTER	09/26/07	S	54	PARAHAM	Y	
309531	5	YORK	NEW SIGNALS	DAVID B DUPES	09/26/07	S	54	PARAHAM	Y	
309534	5	YORK	NEW SIGNALS	LYNN RAMSEY	09/26/07	S	54	PARAHAM	Y	
309554	5	YORK	NEW SIGNALS	LJULA GAINNEY	09/26/07	S	54	PARAHAM	Y	
309555	5	YORK	NEW SIGNALS	ELIZABETH HARRIS	09/26/07	S	54	PARAHAM	Y	
309557	5	YORK	NEW SIGNALS	LOUISE CANIPE	09/26/07	S	54	PARAHAM	Y	
309615	5	YORK	NEW SIGNALS	RICHARD F. GANZE	09/26/07	S	54	PARAHAM	Y	
309617	5	YORK	NEW SIGNALS	S. MAYVILLE	09/26/07	S	54	PARAHAM	Y	
309620	5	YORK	NEW SIGNALS	BARBARA GRAHAM	09/26/07	S	54	PARAHAM	Y	
309621	5	YORK	NEW SIGNALS	RALPH RISHER	09/26/07	S	54	PARAHAM	Y	
309624	5	YORK	NEW SIGNALS	DAVID SLOCUM	09/26/07	S	54	PARAHAM	Y	
309627	5	YORK	NEW SIGNALS	MARY ANN HOLLEY	09/26/07	S	54	PARAHAM	Y	
309750	5	YORK	NEW SIGNALS	CHRISTINE DICKSON	09/27/07	S	54	PARAHAM	Y	
309751	5	YORK	NEW SIGNALS	JOHN M. SEVC	09/27/07	S	54	PARAHAM	Y	
309753	5	YORK	NEW SIGNALS	BARBARA A PLANTE	09/27/07	S	54	PARAHAM	Y	
309755	5	YORK	NEW SIGNALS	JULIE W FERGUSON	09/27/07	S	54	PARAHAM	Y	
309756	5	YORK	NEW SIGNALS	PAUL STIVERSON	09/27/07	S	54	PARAHAM	Y	
309810	5	YORK	NEW SIGNALS	ROBERT NEELANDS	09/27/07	S	54	PARAHAM	Y	
309814	5	YORK	NEW SIGNALS	BILLY BISHOP	09/27/07	S	54	PARAHAM	Y	
309815	5	YORK	NEW SIGNALS	ALICIA SMITH	09/27/07	S	54	PARAHAM	Y	

Commission 370 (N) Items not recommended for approval

Req.#	Cong Dist	County	Request Type	Requestor	Reported Date	Type	Route	Road Name	Meets Objective	Justification
308059	5	KERSHAW	NEW SIGNALS	THAD COBB	09/18/07	US	1	JEFFERSON DAVIS HWY.	N	BASED ON RECENT STUDY TRAFFIC VOLUMES FALL BELOW THOSE REQUIRED FOR A TRAFFIC SIGNAL. LEFT TURN LANE WOULD BE BENEFICIAL WE REQUESTED KCTC CONSIDER PROVIDING FUNDING.

Commission 370 (N) Report

10/10/2007

Commission 370 (N) Items received and are in a pending status

Req.#	Cong Dist	County	Request Type	Requestor	Reported Date	Type	Route	Road Name	Meets Objective	Status
306198	5	CHEROKEE	RESURFACE	SEN. HARVEY PEELER	09/06/07	S	57	PIEDMONT ROAD		UNDER INVESTIGATION
309107	5	NEWBERRY	RESURFACE	JEFFERY DUNCAN	09/24/07	S	452	COUNTY LINE ROAD		UNDER INVESTIGATION
309399	5	CHEROKEE	RESURFACE	MICHAEL B. TEAGUE	09/26/07	S	258	WILLOW STREET		UNDER INVESTIGATION
308457	5	YORK	CONSTRUCTION	DOUG ECHOLS	09/19/07	S	998	ROBERTSON ROAD		UNDER INVESTIGATION
307299	5	CHEROKEE	CURB CUTS	BRAD L. WILKINS	09/13/07	SC	11	CHESNEE HIGHWAY		UNDER INVESTIGATION
309401	5	CHEROKEE	CURB CUTS	C. REGINALD WYLIE	09/26/07	SC	5	YORK RD.		UNDER INVESTIGATION
308258	5	CHEROKEE	NEW SIGNALS	TRUDY MARTIN	09/19/07	US	29	CHEROKEE STREET		UNDER INVESTIGATION
309383	5	CHESTERFIELD	NEW SIGNALS	JONES	09/25/07	S	1	MAIN STREET		UNDER INVESTIGATION

Commission 370 (N) Items recommended for approval based on approved objective and quantifiable factors

Req.#	Cong Dist	County	Request Type	Requestor	Reported Date	Type	Route	Road Name	Meets Criteria	
307313	6	DORCHESTER	RESURFACE	DOUG TOMPKINS	09/08/07	SC	61	BEECH HILL ROAD	Y	
306918	6	FLORENCE	CURB CUTS	CAROLINA RETAIL DEV.	09/11/07	US	52	IRBY STREET	Y	
306957	6	FLORENCE	CURB CUTS	JAMES KEENAGHAN	09/11/07	SC	327	FRANCIS MARION ROAD	Y	
307110	6	FLORENCE	CURB CUTS	E.M. ELMORE, JR.	09/12/07	SC	403	NORTH BETHEL ROAD	Y	
307921	6	ORANGEBURG	CURB CUTS	ZAXBY'S HOLDINGS	09/14/07	US	601	ST. MATTHEWS	Y	
308556	6	GEORGETOWN	CURB CUTS	BARNEE SMITH	09/19/07	US	17	SAINTS DELIGHT ROAD	Y	
308913	6	CLARENDON	CURB CUTS	EVELYN GAMBLE	09/21/07	US	15	BETHEL HIGHWAY	Y	
309026	6	FLORENCE	CURB CUTS	JERMAINE GRAHAM	09/24/07	SC	341	SC 341	Y	
309409	6	CLARENDON	CURB CUTS	SHERI GREEN	09/26/07	SC	261	KINGSTREE HIGHWAY	Y	

Commission 370 (N) Items not recommended for approval

Req.#	Cong Dist	County	Request Type	Requestor	Reported Date	Type	Route	Road Name	Meets Objective	Justification
307084	6	BERKELEY	RESURFACE	DAVID UMPHETT	09/10/07	US	52	US 52 CONNECTOR AT SC 402	Y	SECTION IN POOR CONDITION IS NOT IN THIS YEARS APPROVED PROJECTS

Commission 370 (N) Items received and are in a pending status

Req.#	Cong Dist	County	Request Type	Requestor	Reported Date	Type	Route	Road Name	Meets Objective	Status
307086	6	BERKELEY	RESURFACE	CHARLES SINGLETARY	09/10/07	S	1501	EDWARD COURT		UNDER INVESTIGATION
309163	6	SUMTER	RESURFACE	MR FRANCES COOK	09/24/07	S	1176	TWIN LAKES DR.		UNDER INVESTIGATION
308442	6	CHARLESTON	CONSTRUCTION	MS. RHONDA JEROME	09/19/07	S	1218	MAZYCK ROAD		UNDER INVESTIGATION
306676	6	SUMTER	CURB CUTS	JOHN CAPERS	09/10/07	SC	53	NARROW PAVED RD.		UNDER INVESTIGATION
309864	6	CHARLESTON	CURB CUTS	FFM - CHARLES FRAMPTO	09/13/07	US	78	US/78		UNDER INVESTIGATION
306001	6	RICHLAND	NEW SIGNALS	MR. LEROY BOLTON	09/06/07	SC	48	BLUFF RD		UNDER INVESTIGATION
307561	6	CHARLESTON	NEW SIGNALS	GARY LESENE	09/14/07	S	32	SPRUILL AVENUE		UNDER INVESTIGATION

Commission 370 (N) Pending Summary Report 10/10/2007

July Pending Summary Report				
Approved (Work Requests Complete)				
Congressional District	Curb Cuts	New Signals	Resurfacing	Bike Lanes
1	2		2	1
2	3			
3	10			
4	12			
5	15			
6	9			
Not Approved (Work Requests Closed)				
Congressional District	Curb Cuts	New Signals	Resurfacing	Bike Lanes
1				
2		1	4	
3		1	5	
4			2	
5	1	3	1	
6	1	2	2	
August Pending Summary Report				
Approved (Work Requests Complete)				
Congressional District	Curb Cuts	New Signals	Resurfacing	Bike Lanes
1	2	1		
2	2			
3	10	1		
4	4			
5	5	3		
6	3			
Not Approved (Work Requests Closed)				
Congressional District	Curb Cuts	New Signals	Resurfacing	Bike Lanes
1		1	2	
2		2	2	
3			1	
4				
5		1	1	
6		2	2	

Commission 370 (N) July Pending Status Report

10/10/2007

Commission 370 (N) Items recommended for approval based on approved objective and quantifiable factors										
Cong Dist	Req. #	County	Request Type	Requestor	Meets	Assess	Type	Route	Road Name	
1	296826	BERKELEY	RESURFACE	STEPHAINE BROWN	Y	Y	S	620	KATHRYN DRIVE	
1	297786	CHARLESTON	RESURFACE	NORRIS DAVIS	Y	Y	US	78		
1	297753	HORRY	BIKELANES	CITY OF MYRTLE BEACH	Y	Y	US	17	17 BUSINESS	
1	297806	HORRY	CURB CUTS	GRAND STRAND ENGINEER	Y	Y	SC	707	HWY 707	
1	298770	HORRY	CURB CUTS	REP. LISTON BARFIELD	Y	Y	SC	319	HWY 319 2640	
2	293033	LEXINGTON	CURB CUTS	WES LAWSON	Y	Y	US	21	CHARLESTON HWY.	
2	294693	AIKEN	CURB CUTS	WILLIE MAE SMITH	Y	Y	SC	302	WAGENER RD	
2	296967	AIKEN	CURB CUTS	CANTER BURY CROSSING	Y	Y	SC	302	PINE LOG RD	
3	294180	ANDERSON	CURB CUTS	RONNIE ELLISON	Y	Y	SC	20	SC 20	
3	295024	ANDERSON	CURB CUTS	ANTHONY CABRAL	Y	Y	US	29	US 29 SOUTH	
3	295032	AIKEN	CURB CUTS	KELVIN FREELAND	Y	Y	SC	302	SILVER BLUFF RD	
3	296949	AIKEN	CURB CUTS	TIM SIMMONS/SEC FED B	Y	Y	US	1	AIKEN AUGUSTA HWY	
3	296982	AIKEN	CURB CUTS	SILVERBLUFF DEV	Y	Y	SC	302	SILVER BLUFF RD	
3	297308	AIKEN	CURB CUTS	MICHAEL ANDERSON	Y	Y	US	1	AIKEN AUGUSTA HWY	
3	297838	ANDERSON	CURB CUTS	LEAVITTE	Y	Y	US	178	US 178	
3	298109	PICKENS	CURB CUTS	M&M VALLEY INVESTMENT	Y	Y	SC	8	PUMPKINTOWN HWY	
3	298260	ANDERSON	CURB CUTS	NANCY BARKER	Y	Y	SC	88	SC-88	
3	298311	AIKEN	CURB CUTS	CALVIN GLOVER	Y	Y	SC	191	JOHNSON HWY	
4	293341	GREENVILLE	CURB CUTS	KEITH ALBRECHT	Y	Y	SC	14	SC 14	
4	297295	GREENVILLE	CURB CUTS	RP COMPANIES	Y	Y	SC	14	SC 14	
4	297303	GREENVILLE	CURB CUTS	CANNON BUILDING SUPPL	Y	Y	US	25	US 25 WHITEHORSE RD	
4	297333	GREENVILLE	CURB CUTS	SOMATA GROUP LLC	Y	Y	US	276	GREER HWY	
4	297389	GREENVILLE	CURB CUTS	EDENS AND AVANT INVES	Y	Y	SC	291	NORTH PLEASANTBURG	
4	297393	GREENVILLE	CURB CUTS	EDENS AND AVANT INVES	Y	Y	SC	291	NORTH PLEASANTBURG	
4	297399	GREENVILLE	CURB CUTS	GREER CPW	Y	Y	SC	101	SC-101	
4	297438	GREENVILLE	CURB CUTS	MARK R. BINSZ	Y	Y	SC	146	SC 146	
4	297443	GREENVILLE	CURB CUTS	KATHLEEN JACKSON	Y	Y	SC	186	DACUSVILLE RD.	
4	297446	GREENVILLE	CURB CUTS	MARK R. BINSZ	Y	Y	SC	146	SC 146	
4	297594	GREENVILLE	CURB CUTS	RACE COCHRAN	Y	Y	US	25	US 25 NORTH	
4	302401	GREENVILLE	CURB CUTS	EDENS AND AVANT INVES	Y	Y	SC	291	SOUTH PLEASANTBURG	
5	294150	YORK	CURB CUTS	CARL GREIN	Y	Y	SC	161	SC 161	

Commission 370 (N) July Pending Status Report

10/10/2007

Commission 370 (N) Items recommended for approval based on approved objective and quantifiable factors

Cong Dist	Req. #	County	Request Type	Requestor	Meets	Assess	Type	Route	Road Name
5	294738	KERSHAW	CURB CUTS	MARK LUKE	Y	Y	SC	34	RIDGEWAY ROAD
5	295563	CHESTERFIELD	CURB CUTS	CHRISTEL HORTON	Y	Y	SC	102	SC-102
5	295584	CHESTERFIELD	CURB CUTS	CHRISTEL HORTON	Y	Y	SC	102	SC-102
5	295784	SUMTER	CURB CUTS	LARRY ADDISON	Y	Y	SC	261	SC-261 (NORTH)
5	296025	FAIRFIELD	CURB CUTS	JACK MANESS	Y	Y	SC	34	SC-34 EAST- RIDGEWAY
5	297524	FAIRFIELD	CURB CUTS	WILLIE J. MICKLE	Y	Y	SC	200	SC-200
5	297577	MARLBORO	CURB CUTS	BILLY CULLEN	Y	Y	US	1	
5	297729	FAIRFIELD	CURB CUTS	TIM FRAYLICK	Y	Y	SC	215	MONTICELLO ROAD
5	297847	CHESTERFIELD	CURB CUTS	W. S. HAMDEN	Y	Y	SC	9	SC-9
5	297942	CHEROKEE	CURB CUTS	WILLIAM RITCHIE	Y	Y	SC	150	PACOLET HIGHWAY
5	297953	CHEROKEE	CURB CUTS	GAFFNEY PLAZA, LLC	Y	Y	SC	11	FLOYD BAKER BLVD.
5	298044	CHESTER	CURB CUTS	GASTON AND GASTON	Y	Y	SC	9	LANCASTER HIGHWAY
5	298081	YORK	CURB CUTS	BETHEL PARTNERS, LLC	Y	Y	SC	161	SC 161
5	298548	YORK	CURB CUTS	NASAR ALSABBAH	Y	Y	SC	160	
6	292416	CLARENDON	CURB CUTS	RICKY DOW	Y	Y	SC	260	HWY 260
6	292786	CLARENDON	CURB CUTS	SHIRELLE JUNIOUS	Y	Y	US	301	ALEX HARVIN HWY
6	293265	BERKELEY	CURB CUTS	KENNETH WEATHERFORD	Y	Y	US	176	US-176
6	293344	SUMTER	CURB CUTS	KENNY NEAL	Y	Y	US	15	HWY. 15 SOUTH
6	293655	GEORGETOWN	CURB CUTS	CHARLENE ROLLIS	Y	Y	SC	51	BROWN FERRY ROAD
6	293883	FLORENCE	CURB CUTS	LES CRAWLEY	Y	Y	SC	327	
6	295712	CLARENDON	CURB CUTS	STEVEN DORAN	Y	Y	SC	260	HWY 260
6	296590	CLARENDON	CURB CUTS	JOHN SHORTER	Y	Y	US	301	ALEX HARVIN HWY
6	297724	BERKELEY	CURB CUTS	DALE /SUSAN MURPHY	Y	Y	SC	45	SC 45

Commission 370 (N) July Pending Status Report

10/10/2007

Commission 370 (N) Items not recommended for approval										
Cong Dist	Req.#	County	Request Type	Requestor	Meets	Assess	Type	Route	Road Name	Justification
2	298942	JASPER	RESURFACE	RUFAS LAMB	N	N	S	54	SNAKE ROAD	FUNDING NOT AVAILABLE
2	298950	JASPER	RESURFACE	RUFAS LAMB	N	N	S	54	SNAKE ROAD	FUNDING NOT AVAILABLE
2	298953	JASPER	RESURFACE	RUFAS LAMB	N	N	US	321	DEERFIELD ROAD	FUNDING NOT AVAILABLE WAS NOT ON THE 08 RESURFACING LIST
2	298957	JASPER	RESURFACE	RUFAS LAMB	Y	N	SC	336	TILLMAN ROAD	HIGHEST RANKING WAS NUMBER 51 ON THE RESURFACING LIST. LIKELY TO BE SEVERAL YEARS OUT
2	296792	LEXINGTON	NEW SIGNALS	JERRY SANDERS	N	N	SC	302	EDMUND HWY.	BASED ON RESULTS NO CHANGES IN THE EXISTING TRAFFIC CONTROL AT THIS TIME. TRAFFIC VOLUMES FALL BELOW THE MINIMUM CRITERIA NEEDED FOR SIGNAL CONTROL. HOWEVER, WE NOTICED LIMITED SIGHT DISTANCE TO THE SOUTHBOUND LEG OF PRINCETON ROAD. ERECT STOP AHEAD WARNI
3	297483	LAURENS	RESURFACE	JERRY PARRISH	N	N	S	825		ROAD WAS EVALUATED, WARRANTS CHIP SEAL BUT NOT HOT MIX. RESPONSE LETTER TO REQUESTOR IN FILE - LETTER DATED 8-16-07. PLACE ON CHIP SEAL LIST ACCORDING TO RANKING PRIORITY AND AS FUNDS ALLOW.
3	297500	OCONEE	RESURFACE	CHARLIE ROGERS	N	N	S	73	CRESTWOOD DRIVE	THIS ROAD IS IN FAIR CONDITION AND DOES NOT NEED RESURFACING AT THIS TIME. THE ADT IS ONLY 180 AND THE LENGTH IS 0.28 MILES. THIS ROAD TIES INTO A COUNTY ROAD THAT THE REQUESTOR HAS STATED HAS BEEN RESURFACED TWICE SINCE OUR SECTION WAS LAST RESURFACED. T
3	297538	OCONEE	RESURFACE	HAROLD LONG	N	N	S	305	KEOWEE ST	THIS IS A VERY NARROW STREET THAT IS USED MORE FOR PARKING THAN TRANSPORTATION. THERE IS NO SHOULDER AND IS 0.14 MILES LONG. THIS SECTION OF ROADWAY DOES NOT MEET ADT REQUIREMENTS FOR RESURFACING.
3	298251	GREENWOOD	RESURFACE	SANDRA WATSON	N	N	S	156		DO NOT RECOMMEND RESURFACING AT THIS TIME. COPY OF RESPONSE LETTER TO REQUESTOR IN FILE ALONG WITH ROAD DATA.

Commission 370 (N) July Pending Status Report

10/10/2007

Commission 370 (N) Items not recommended for approval										
Cong Dist	Req. #	County	Request Type	Requestor	Meets	Assess	Type	Route	Road Name	Justification
3	298254	GREENWOOD	RESURFACE	SANDRA WATSON	N	N	S	46	ROCK HOUSE ROAD	DO NOT RECOMMEND RESURFACING AT THIS TIME. COPY OF RESPONSE LETTER TO REQUESTOR IN FILE ALONG WITH ROAD DATA
3	298352	ANDERSON	NEW SIGNALS	SEN. KEVIN BRYANT	N	N	US	76	CLEMSON BLVD.	GEOMETRIC DESIGN DOES NOT ALLOW FOR A SIGNAL TO BE INSTALLED DUE TO LEFT TURN RESTRICTION OUT OF DRIVE (ELECTRIC CITY).
4	297213	GREENVILLE	RESURFACE	DONNA BRUCE	Y	N	S	566	OLD STAGE RD	ROAD TO BE EVALUATED FOR NEXT YEARS RESURFACING.
4	298257	GREENVILLE	RESURFACE	ANTHONY WILLIAMSON	N	N	SC	417	SC 417	ROAD DOES NOT MEET CRITERIA FOR RESURFACING.
5	298807	YORK	RESURFACE	MICHAEL LONG	N	N	S	807	QUIET ACRES	LETTER MAILED TO MR. MICHAEL LONG ON 8/16/07 ADVISING HIM OF NEW LEGISLATION CONCERNING RESURFACING.
5	298216	YORK	CURB CUTS	LYNN STEPHENSON	N	N	SC	160	SC 160	PERMIT WAS SENT BACK TO PERMITTEE FOR A STORM WATER PLAN.
5	296742	SUMTER	NEW SIGNALS	TALMADGE TOBIAS	N	N	US	76	US 76/378	TRAFFIC SIGNAL WARRANTS ARE NOT FULLY MET. LEFT TURN LANE HEADING WEST ON US ROUTE 76 / 378 INTO ASHLEY FURNITURE STORE IS NEEDED.
5	297725	CHEROKEE	NEW SIGNALS	SABRINA DICKENS MASON	N	N	S	59	MACEDONIA ROAD	DIDN'T MEET REQUIREMENTS FOR SIGNAL OR 4 WAY STOP. RECOMMEND INSTALLING SOME OTHER ADVANCE SIGNS AND BETTER DELINATE THE INTERSECTION.
5	298616	YORK	NEW SIGNALS	JOHN REINHART, SR.	N	N	SC	274	SC 274	BOTH WEEKEND COUNTS NOR WEEKDAY COUNTS MEET WARRANTS
6	293997	BERKELEY	RESURFACE	ALVO KEMPPINEN	N	N	S	706	LAKE MOULTRIE DRIVE	FUNDING NOT AVAILABLE
6	298718	BERKELEY	RESURFACE	ALVO KEMPPINEN	N	N	S	706	LAKE MOULTRIE DRIVE	FUNDING NOT AVAILABLE
6	298775	ORANGEBURG	CURB CUTS	ANDY HOWELL	N	N	SC	453		DTE RESPONDED. TURN LANES TO PRIVATE BUSINESS MUST BE DONE UNDER PERMIT.
6	295041	BERKELEY	NEW SIGNALS	JAMES BODIFORD	N	N	US	17	SOUTH LIVE OAK DRIVE	FORWARDED TO TRAFFIC OFFICE ON JULY 13 2007 - TRAFFIC STUDY PERFORMED AT INTERSECTION. SIGNAL WARRANTS WERE NOT MET
6	297597	FLORENCE	NEW SIGNALS	RICKY JOHNSON	N	N	SC	51	PAMPLICO HIGHWAY	INSTALLATION OF A STOP AND GO TRAFFIC SIGNAL IS NOT RECOMMENDED BASED ON INTERSECTION CONDITIONS; 4-WAY STOP ALSO NOT RECOMMENDED. WILL INSTALL "STOP AHEAD" SIGN AND REMARK STOP-LIMIT LINE ON S-551. SEE REPORT/LETTER DATED 8-29-07 [SC51&S551(8-07)]

Commission 370 (N) August Pending Status Report

10/10/2007

Commission 370 (N) Items recommended for approval based on approved objective and quantifiable factors

Cong Dist	Req.#	County	Request Type	Requestor	Meets	Assess	Type	Route	Road Name
1	304444	CHARLESTON	CURB CUTS	JOHN L. GOFF	Y	Y	US	78	US/78
1	304960	HORRY	CURB CUTS	ROBERT RABON	Y	Y	SC	319	HWY 319 2650
1	299155	GEORGETOWN	NEW SIGNALS	THE ENCLAVE AT PAWLEY	Y	Y	US	17	OCEAN HIGHWAY
2	299864	BEAUFORT	CURB CUTS	SCOTT CHAPMAN	Y	Y	SC	802	SAMS PT ROAD
2	302500	ORANGEBURG	CURB CUTS	JERRY WILLIAMS	Y	Y	SC	3	CAPITAL WAY
3	299193	ANDERSON	CURB CUTS	U.A.G PROPERTIES LLC	Y	Y	SC	28	SC 28
3	299223	ANDERSON	CURB CUTS	C.B. MART, INC.	Y	Y	SC	8	HIGHWAY 8
3	299249	ANDERSON	CURB CUTS	AZATULLAH AHMAD	Y	Y	US	29	US 29 HIGHWAY
3	299254	ANDERSON	CURB CUTS	JOHN D MOORE HOUSING	Y	Y	US	29	US-29
3	299255	ANDERSON	CURB CUTS	PROPERTIES FIRST LLC	Y	Y	US	76	US 76
3	301043	EDGEFIELD	CURB CUTS	ALLEN WILLIAMS	Y	Y	SC	283	PLUM BRANCH ROAD
3	301232	ANDERSON	CURB CUTS	JOE DOBBINS	Y	Y	SC	187	WILD HOG ROAD
3	301244	LAURENS	CURB CUTS	WAL MART BUS TRUST	Y	Y	SC	127	SOUTH CAROLINA HIGHWAY 127
3	301373	LAURENS	CURB CUTS	WAL MART BUS TRUST	Y	Y	US	76	US HIGHWAY 76
3	307336	ANDERSON	CURB CUTS	BRENDA SHAMLOO	Y	Y	US	76	US 76
3	307334	ANDERSON	NEW SIGNALS	ERSKIN SUBER	Y	Y	SC	24	SC 24
4	302989	SPARTANBURG	CURB CUTS	HARLEY D. STEPHENS	Y	Y	US	29	MAIN STREET @ SPTBG
4	303730	SPARTANBURG	CURB CUTS	TIMOTHY LAWRENCE	Y	Y	US	29	GREENVILLE HWY.
4	303864	SPARTANBURG	CURB CUTS	ERIC R NEASE	Y	Y	SC	290	DUNCAN MOORE HWY @ MOORE
4	304652	SPARTANBURG	CURB CUTS	TERESA NELSON	Y	Y	SC	56	CROSS ANCHOR RD. @ ENOREE
5	299468	CHESTERFIELD	CURB CUTS	MADELINE EVANS	Y	Y	US	1	US-1
5	299810	DARLINGTON	CURB CUTS	SLOAN MIMMS	Y	Y	SC	151	4TH STREET
5	300351	CHEROKEE	CURB CUTS	RANDALL C. HORNE	Y	Y	SC	11	FLOYD BAKER BLVD.
5	300435	YORK	CURB CUTS	JAMES R. JEFFERSON	Y	Y	SC	161	SC 161
5	305078	KERSHAW	CURB CUTS	GRADY ROSCOE	Y	Y	SC	346	TIMROD ROAD
5	305165	YORK	NEW SIGNALS	HERB KIRSH	Y	Y	S	54	PARAHAM
5	305321	YORK	NEW SIGNALS	TOM SMITH	Y	Y	SC	55	SC 55
5	305328	YORK	NEW SIGNALS	TOM SMITH	Y	Y	SC	49	SC 49
6	299026	DORCHESTER	CURB CUTS	STU CASS	Y	Y	US	17	HWY 17 A SOUTH
6	304116	CALHOUN	CURB CUTS	SYLVIA SIKES	Y	Y	US	176	OLD STATE ROAD
6	305414	CLARENDON	CURB CUTS	HENRY CUBBAGE	Y	Y	US	301	ALEX HARVIN HWY

Commission 370 (N) August Pending Status Report

10/10/2007

Commission 370 (N) Items not recommended for approval										
Cong Dist	Req.#	County	Request Type	Requestor	Meets	Assess	Type	Route	Road Name	Justification
1	298801	HORRY	RESURFACE	DANNY PLAYER	N	N	S	926	ENTERPRISE RD 2670	ROAD NEEDS TO BE STRENGTHENED WITH BINDER TO SUPPORT THE HEAVY TRUCK TRAFFIC OF THIS ROAD BECAUSE OF BUILDING AND DIRT PITTS. FUNDING NOT AVAILABLE FOR RESURFACING.
1	302351	GEORGETOWN	RESURFACE	COMMISSIONER JOE YOUN	N	N	S	62	WACHESAW ROAD	NO FUNDING AVAILABLE
1	304395	HORRY	CURB CUTS	GEORGE MOSES	N	N	SC	9	SC9	SURFRIDER BOULEFARD IS TOO CLOSE TO THE SIGNAL AT COLONIAL CHARTERS TO INSTALL A MEDIAN CROSSOVER. THEY HAVE ACCESS TO THE SIGNAL AT COLONIAL CHARTERS. ALSO, A MEDIAN CROSSOVER WOULD BE IN THE AREA WHERE WE ARE DROPPING A LANE FOR NORTHBOUND SC-9.
1	303257	GEORGETOWN	NEW SIGNALS	REP. VIDA MILLER	N	N	US	17	US-17 BYPASS	TRAFFIC VOLUMES DO NOT SUPPORT A TRAFFIC SIGNAL. NOT RECOMMENDED. SEE LETTER DATED 9-13-07.
2	298939	JASPER	RESURFACE	RUFAS LAMB	N	N	S	54	SNAKE ROAD	FUNDING NOT AVAILABLE
2	299716	JASPER	RESURFACE	MR. MARTIN STEVENS	N	N	S	186	SUNSET CIRCLE	FUNDING NOT AVAILABLE
2	300806	LEXINGTON	NEW SIGNALS	MS CAROLYN RICKABAUGH	N	N	S	70	OLD TWO NOTCH	TRAFFIC VOLUMES AT THE INTERSECTION ARE APPROACHING THOSE THAT WOULD WARRANT THE INSTALLATION OF A TRAFFIC SIGNAL. HOWEVER, LEFT TURN LANES ARE NEEDED FOR THE SIGNAL TO FUNCTION ADQUATELY. REQUESTED COATS AND LCTC TO CONSIDER FUNDING.
2	304738	LEXINGTON	NEW SIGNALS	FRED MCGARY	Y	N	S	168	EMANUAL CHURCH ROAD	BASED ON THE RESULTS OF PREVIOUS STUDY, TRAFFIC VOLUMES ARE APPROACHING THOSE THAT WOULD WARRANT THE INSTALLATION OF A TRAFFIC SIGNAL. TURN LANES NEED TO BE CONSTRUCTED BEFORE A TRAFFIC SIGNAL COULD FUNCTION APPROPRIATELY. WE HAVE REQUESTED COATS AND LCTC

Commission 370 (N) August Pending Status Report

10/10/2007

Commission 370 (N) Items not recommended for approval										
Cong Dist	Req.#	County	Request Type	Requestor	Meets	Assess	Type	Route	Road Name	Justification
3	302014	ANDERSON	RESURFACE	JOHNNY BOLDEN	Y	N	S	728	CRESCENT DRIVE	SEVERAL POTHOLES, ALLIGATOR CRACKS , AND UNEVEN PAVEMENT FOUND ON ROADWAY. ROAD WILL BE REVIEWED RESURFACED WHEN FUNDS BECOME AVAILABLE
5	299220	YORK	RESURFACE	TERESA CODY	N	N	S	1580	WINDSONG LANE	DOES NOT MEET OBJECTIVES AND IS NOT ON THE PRIORITY LIST FOR RESURFACING.
5	304673	KERSHAW	NEW SIGNALS	BARBARA FROST	N	N	US	1	JEFFERSON DAVIS HWY.	BASED ON RECENT STUDY TRAFFIC VOLUMES FALL BELOW THOSE REQUIRED FOR A TRAFFIC SIGNAL. LEFT TURN LANE WOULD BE BIENEFICIAL WE REQUESTED KCTC CONSIDER PROVIDING FUNDING
6	302216	BERKELEY	RESURFACE	MARC HEHN	N	N	SC	6	EAST E MAIN	FUNDING NOT AVAILABLE DID NOT MAKE THE 08 RESURFACING LIST
6	303108	CLARENDON	RESURFACE	REP. CATHY HARVIN	N	N	S	400		ROAD WILL BE EVALUATED ACCORDING TO THE SPECIFIED CRITERIA.
6	299650	BERKELEY	NEW SIGNALS	LISA A MASON	N	N	S	16	JEDBERG ROAD	SIGNAL STUDY HAS BEEN CONDUCTED, SIGNAL NOT AUTHORIZED AT THIS TIME DUE TO NEEDED GEOMETRIC IMPROVEMENTS
6	301130	BERKELEY	NEW SIGNALS	JOANN SHUMPERT	N	N	US	17	US 17-A	SIGNAL STUDY HAS BEEN CONDUCTED AND SIGNAL IS NOT AUTHORIZED

SCDOT Commission Agenda Transmittal Form


For Commission Meeting of: October 18, 2007

- ☐ RATIFICATION
- ☐ APPROVAL
- ☐ CERTIFICATION
- ☒ FOR INFORMATION ONLY
- ☐ CUFF ITEM FOR APPROVAL

DETAILED DESCRIPTION:


The attached report includes detailed information regarding work requests received by SCDOT during the period from September 1 - September 30, 2007. The included requests meet the criteria described in SC Code of Laws Section 57-1-460. The requests are separated into three categories and sorted by congressional district. The three categories are approved, not approved, and pending. Also included are requests that were previously in pending status and now have a determination.

Recommended By:


STATE MAINT. ENGR.
Signature & Title

10/10/07
Date

Division Director Approval:


Signature

10/11/07
Date

Secretary Approval:



Signature

10/16/07
Date

Secretary of Transportation Report

October 9, 2007

I have reviewed the attached report and certify that it is a compilation of the individual reports certified by the districts.



James J. Feda, Jr.
Director of Maintenance

Secretary of Transportation 460 Items Summary Report

Approved

Cong_Dist	Curb Cuts	Signage of Routes	Pavement Markings	GuardRail	Signals	Enhancement Projects	Cong_Dist Total Requests
1	16	32	3	1	7		59
2	41	102	5		13	1	162
3	36	84	2	2	27		151
4	2	62	5	1	82		152
5	41	93	2	1		1	138
6	24	70	10	2	16		122
Total	160	443	27	7	145	2	

Not Approved

Cong_Dist	Curb Cuts	Signage of Routes	Pavement Markings	GuardRail	Signals	Enhancement Projects	Cong_Dist Total Requests
1	1	5			5		11
2	3	12	1		2		18
3	2	3		2	2		9
4	2	1			2		5
5	3	9			3		15
6	3	6	1		4		14
Total	14	36	2	2	18	0	

Pending

Cong_Dist	Curb Cuts	Signage of Routes	Pavement Markings	GuardRail	Signals	Enhancement Projects	Cong_Dist Total Requests
1	4	9	4		1		18
2	17	37	6	2	5		67
3	15	22	1	1	5		44
4	6	15	5	1	2		29
5	14	16	2		4		36
6	5	19	4	1	1		30
Total	61	118	22	5	18	0	

Secretary of Transportation 460 Report

10/10/2007

Secretary of Transportation 460 Items Approved										
Req.#	Cong Dist	County	Request Type	Requestor	Request Date	Type	Route	Road Name	Meets Criteria	Justification/Status
305646	1	HORRY	CURB CUTS	VENTURE ENGINEERING	04-Sep-2007	S	548	FOUR MILE RD 2650	Y	
305649	1	HORRY	CURB CUTS	EDWIN TODD	04-Sep-2007	S	366	HWY 366 2680	Y	
305805	1	HORRY	CURB CUTS	EDDIE POWELL	05-Sep-2007	S	140	DOGWOOD RD 2650	Y	
306253	1	HORRY	CURB CUTS	JACK AND WENDY MCKEE	07-Sep-2007	S	79	BEVERLY RD 2640	Y	
306469	1	HORRY	CURB CUTS	ETTA MILLER	10-Sep-2007	S	461	ZION RD	Y	
306877	1	CHARLESTON	CURB CUTS	ANNA GRADDICK	11-Sep-2007	S	1938	SPANN	Y	
307385	1	GEORGETOWN	CURB CUTS	C.R. WALTON CONSTRUCT	13-Sep-2007	S	557	MURRELLS INLET DRIVE	Y	
307755	1	DORCHESTER	CURB CUTS	ROBERT PRATT, LLC	13-Sep-2007	S	207	EAST 3RD NORTH STREET	Y	
307793	1	HORRY	CURB CUTS	MONTY HARRELSON	17-Sep-2007	S	722	W. HARRELSON RD 2650	Y	
308072	1	HORRY	CURB CUTS	BEVERLY RANDALL	18-Sep-2007	S	1173	BOMBING RANGE RD 2680	Y	
308880	1	HORRY	CURB CUTS	BRANDON COLLINS	24-Sep-2007	S	19	HWY 19 (34-60)	Y	
309150	1	CHARLESTON	CURB CUTS	HENRY COUCH	17-Sep-2007	S	1453	CHANDLER ROAD	Y	
309152	1	CHARLESTON	CURB CUTS	O.L. THOMPSON	20-Sep-2007	S	195	EAGLE DRIVE	Y	
309154	1	CHARLESTON	CURB CUTS	O.L. THOMPSON	20-Sep-2007	S	1113	WARD AVENUE	Y	
309331	1	CHARLESTON	CURB CUTS	STEVE HOLST	25-Sep-2007	S	441	PARKDALE	Y	
309599	1	HORRY	CURB CUTS	JIM KIDD	26-Sep-2007	S	1240	HOLMESTOWN RD 2670	Y	
305475	1	HORRY	SIGNS	JOE GRAHAM	04-Sep-2007	SC	544	HWY 544 2670	Y	
305489	1	HORRY	SIGNS	SCHP	04-Sep-2007	S	554	HWY 554 2680	Y	
305828	1	BERKELEY	SIGNS	ROBERT MIMS	05-Sep-2007	US	176	STATE RAOD	Y	
305891	1	CHARLESTON	SIGNS	ROGER CASEY	04-Sep-2007	S	1624	STOREN STREET	Y	
305943	1	HORRY	SIGNS	HWY PATROL	01-Sep-2007	S	901	LEE'S LANDING CIRCLE2640	Y	
306428	1	BERKELEY	SIGNS	HIGHWAY PATROL	07-Sep-2007	S	136	NORTH RHETT	Y	
306491	1	CHARLESTON	SIGNS	SC HWY. PATROL	10-Sep-2007	S	57	BEE' FERRY ROAD	Y	
306569	1	HORRY	SIGNS	DARREN RAPE	10-Sep-2007	S	57	HWY 57 N & S 2680	Y	
306850	1	CHARLESTON	SIGNS	DEPUTY PIERSON	11-Sep-2007	S	1024	OLD CHARLESTON ROAD	Y	
306851	1	CHARLESTON	SIGNS	HARRY BOWSER	11-Sep-2007	S	92	SALTER HILL ROAD	Y	
306913	1	HORRY	SIGNS	SCHP	11-Sep-2007	S	545	HWY 545 2650	Y	
306968	1	CHARLESTON	SIGNS	HELMUT SHANKS	11-Sep-2007	SC	7	SC 7	Y	
307229	1	CHARLESTON	SIGNS	MARK NESBIT	12-Sep-2007	S	521	WALLACE SCHOOL ROAD	Y	
307276	1	HORRY	SIGNS	JOE GRAHAM AT TMC	13-Sep-2007	US	501	HWY 501	Y	
307331	1	HORRY	SIGNS	SC HIGHWAY PATROL	13-Sep-2007	US	17	HWY 17 BYPASS 2670	Y	
307479	1	HORRY	SIGNS	DANNY BAKER	14-Sep-2007	S	20	SEA MTN HWY 2680	Y	
307572	1	HORRY	SIGNS	SC HIGHWAY PATROL	14-Sep-2007	S	57	HWY 57 N & S 2680	Y	
307580	1	CHARLESTON	SIGNS	DEBBIE VANDERMOLLEN	14-Sep-2007	S	603	PIPER DRIVE	Y	
307624	1	HORRY	SIGNS	SC HIGHWAY PATROL	14-Sep-2007	SC	319	HWY 319 2640	Y	
307680	1	HORRY	SIGNS	SC HIGHWAY PATROL	15-Sep-2007	S	103	MT ZION RD 2650	Y	
307733	1	HORRY	SIGNS	SCHP	15-Sep-2007	S	103	MT ZION RD 2650	Y	
307738	1	HORRY	SIGNS	SC HIGHWAY PATROL	17-Sep-2007	US	501	HWY 501 2640	Y	
308508	1	HORRY	SIGNS	VICTORIA PACK	19-Sep-2007	S	65	HWY. 65	Y	
309162	1	HORRY	SIGNS	LISA KLECKLEY	24-Sep-2007	S	960	RICHARDSON ST 2640	Y	
309370	1	GEORGETOWN	SIGNS	RICK	24-Sep-2007	S	436	SUMTER STREET	Y	
309426	1	CHARLESTON	SIGNS	DAVID SEAY	26-Sep-2007	US	17	US 17	Y	
309432	1	CHARLESTON	SIGNS	ROBERT BENSON	26-Sep-2007	SC	171	SC-171 - FOLLY ROAD	Y	
309780	1	HORRY	SIGNS	DOW BLACK	27-Sep-2007	US	501	HWY 501	Y	
309819	1	HORRY	SIGNS	BRENT BARON	27-Sep-2007	S	396	HWY 396 2670	Y	
309872	1	HORRY	SIGNS	JOE GRAHAM	27-Sep-2007	US	501	HWY 501 2640	Y	
309894	1	HORRY	SIGNS	DAVID E. LEE	28-Sep-2007	SC	90	HWY 90 2640	Y	
310041	1	HORRY	SIGNS	HIGHWAY PATROL	30-Sep-2007	S	244	DOGWOOD DR 2670	Y	
307740	1	HORRY	SIGNALS	MARK	17-Sep-2007	S	723	3RD AVE CONWAY 2640	Y	
307743	1	HORRY	SIGNALS	CITY OF NORTH MYRTLE	17-Sep-2007	US	17	HWY 17 BUS 2680	Y	
308834	1	CHARLESTON	SIGNALS	HIGHWAY PATROL	20-Sep-2007	US	17	SAVANNAH HWY	Y	
309099	1	DORCHESTER	SIGNALS	HIGHWAY PATROL	20-Sep-2007	SC	165	BACON BRIDGE ROAD	Y	
309125	1	BERKELEY	SIGNALS	KEN WILKES	21-Sep-2007	US	52	HWY 52	Y	
309996	1	GEORGETOWN	SIGNALS	SUBERNA BENNETT	28-Sep-2007	US	17	OCEAN HIGHWAY	Y	

Secretary of Transportation 460 Report

10/10/2007

Secretary of Transportation 460 Items Approved

Req.#	Cong Dist	County	Request Type	Requestor	Request Date	Type	Route	Road Name	Meets Criteria	Justification/Status
310081	1	HORRY	SIGNALS	SCHP	29-Sep-2007	US	17	17 BUSINESS	Y	
307976	1	CHARLESTON	PAVEMENT MARKINGS	ROBERT FARRELL	17-Sep-2007	S	521	WALLACE SCHOOL ROAD	Y	
308702	1	DORCHESTER	PAVEMENT MARKINGS	JOEY HARRIS	21-Sep-2007	SC	61	ASHLEY RIVER ROAD	Y	
308704	1	DORCHESTER	PAVEMENT MARKINGS	JOEY HARRIS	21-Sep-2007	SC	61	ASHLEY RIVER ROAD	Y	
307169	1	HORRY	GUARDRAIL	RICKY HUGHES	12-Sep-2007	SC	31	CAROLINA BAYS PARKWAY	Y	

Secretary of Transportation 460 Items Not Approved

Req.#	Cong Dist	County	Request Type	Requestor	Request Date	Type	Route	Road Name	Meets Criteria	Justification/Status
306041	1	CHARLESTON	CURB CUTS	GARY SIMMONS	04-Sep-2007	S	1307	EAST PINCKNEY STREET	N	0803- THIS PROPERTY OWNER ALREADY HAS ONE ACCESS TO HIS PROPERTY FROM OUR RIGHT-OF-WAY. THE PROPERTY OWNER WAS ADVISED THAT HE COULD INSTALL A SECOND ENTRANCE UNDER AN ENCROACHMENT PERMIT.
306273	1	HORRY	SIGNS	FRED EARNHARDT	07-Sep-2007	SC	90	HWY 90 2640	N	55 MPH SPEED ZONE IS 1.25 MILES LONG BETWEEN 45 MPH ZONE AT WAMPEE AND THE 45 MPH ZONE AT SC-31. THE 55 MPH ZONE IS A STRAIGHT SECTION WITH A FEW HOUSES THAT ARE FAR OFF THE ROAD. GOOD SIGHT DISTANCES. DO NOT RECOMMEND LOWERING SPEED LIMIT. LEFT MESSAGE WITH MR. EARNHARDT.
308539	1	HORRY	SIGNS	DOROTHY JORDAN	20-Sep-2007	S	45	JORDAN RD	N	DO NOT RECOMMEND POSTING SPEED LIMIT. STATUTORY 55 MPH IS APPROPRIATE.
308760	1	CHARLESTON	SIGNS	DAVID DUMAS	05-Sep-2007	US	52	RIVERS AVENUE	N	LOCATION WAS REVIEWED AND "DO NOT ENTER" SIGNS EXIST ON BOTH SIDES OF EXIT. SIGNS ARE LOCATED ON PRIVATE PROPERTY. MR. DUMAS WAS INFORMED THAT SIGNS COULD BE REPOSITIONED SUCH THAT THEY ARE MORE VISIBLE.
309933	1	HORRY	SIGNS	THOMAS D. LEE	28-Sep-2007	US	501	HWY 501	N	DO NOT RECOMMEND SIGNING FOR A BUSINESS PARK THAT DOES NOT HAVE ANY DEVELOPMENT. SEE LETTER DATED 9-28-07.
310659	1	HORRY	SIGNS	JOE BURCH	12-Sep-2007	SC	707	0	N	SCHOOL SPEED LIMIT SIGNS AND SUPPLEMENTAL FLASHERS NOT RECOMMENDED BASED ON PRESENCE OF A STOP/GO TRAFFIC SIGNALS AND DRIVER FAMILIARITY. SEE REPORT/LETTER DATED 10-3-07 [SC707@STJAMESHS(10-07)]
308681	1	BERKELEY	SIGNALS	BRADY GANT	06-Sep-2007	US	52	US 52	N	NO PROBLEM FOUND
308826	1	BERKELEY	SIGNALS	STANLEY BRUCE	17-Sep-2007	I	26	I-26	N	CHECKED INTERSECTION TIMING AND INTERSECTION WORKING AS PROGRAMMED
308832	1	BERKELEY	SIGNALS	LYNN SUMEY	17-Sep-2007	S	29	S08-29	N	CHECKED INTERSECTION TIMING -NO PROBLEM FOUND
309093	1	BERKELEY	SIGNALS	PAULINA	20-Sep-2007	S	29	REDBANK RD	N	CHECKED INTERSECTION TIMING AND NO PROBLEMS NOTED.
309120	1	DORCHESTER	SIGNALS	HIGHWAY PATROL	20-Sep-2007	S	199	TROLLEY ROAD	N	NO PROBLEM FOUND

Secretary of Transportation 460 Report

10/10/2007

Secretary of Transportation 460 Items Pending										
Req.#	Cong Dist	County	Request Type	Requestor	Request Date	Type	Route	Road Name	Meets Criteria	Justification/Status
309866	1	BERKELEY	CURB CUTS	TWO HIPP PROPERTIES,	11-Sep-2007	S	62	COLLEGE PARK ROAD	0	UNDER INVESTIGATION
309870	1	BERKELEY	CURB CUTS	MARKET ASSEMBLY CHURC	27-Sep-2007	S	1120	S-8-1120	0	UNDER INVESTIGATION
309871	1	BERKELEY	CURB CUTS	LEBANON VFD	26-Sep-2007	S	47	S-8-47	0	UNDER INVESTIGATION
310080	1	BERKELEY	CURB CUTS	POLARIS PROPERTIES	27-Sep-2007	S	62	COLLEGE PARK RD.	0	UNDER INVESTIGATION
305804	1	DORCHESTER	SIGNS	CASSANDRA WALKER	04-Sep-2007	S	342	GERMANTOWN ROAD	0	UNDER INVESTIGATION
306435	1	BERKELEY	SIGNS	ALAN MILLIGAN	05-Sep-2007	S	16	COOPER STORE ROAD	0	UNDER INVESTIGATION
307017	1	GEORGETOWN	SIGNS	LAURIE ZITO	11-Sep-2007	S	368	FARLEY	0	UNDER INVESTIGATION
307470	1	BERKELEY	SIGNS	MS. ALICIA RANDOLPH	10-Sep-2007	S	324	OLD BACK RIVER ROAD	0	UNDER INVESTIGATION
307571	1	CHARLESTON	SIGNS	JON LUDLAM	06-Sep-2007	S	1226	SHADOW LANE - DITCH	0	UNDER INVESTIGATION
308425	1	STATEWIDE	SIGNS	RONALD C. OSBORNE	19-Sep-2007	0	0	0	0	UNDER INVESTIGATION
308762	1	CHARLESTON	SIGNS	CHF THOMAS BUCKHANNON	18-Sep-2007	S	265	CAMERON BLVD	0	UNDER INVESTIGATION
308807	1	DORCHESTER	SIGNS	THOMAS HALL	14-Sep-2007	S	527	PETER EWERS	0	UNDER INVESTIGATION
309326	1	CHARLESTON	SIGNS	JOHN KNOTT	25-Sep-2007	I	26	I-26	0	UNDER INVESTIGATION
307611	1	CHARLESTON	SIGNALS	MAE HOLMES	07-Sep-2007	S	94	FT. JOHNSON ROAD	0	UNDER INVESTIGATION
307566	1	BERKELEY	PAVEMENT MARKINGS	TAMMY CRIDER	06-Sep-2007	US	17	S. LIVE OAK DR.	0	UNDER INVESTIGATION
308811	1	DORCHESTER	PAVEMENT MARKINGS	MS. HOLLY PLYLER	14-Sep-2007	SC	61	BEECH HILL ROAD	0	UNDER INVESTIGATION
Secretary of Transportation 460 Items Approved										
Req.#	Cong Dist	County	Request Type	Requestor	Request Date	Type	Route	Road Name	Meets Criteria	Justification/Status
306522	2	BARNWELL	ENHANCEMENTS	SCOTT NEELY	03-Sep-2007	S	33	BLACKS' DRIVE	Y	
305635	2	RICHLAND	CURB CUTS	TRESSIE DUNLAP	04-Sep-2007	S	330	HEYWARD BROCKINGTON RD	Y	
305817	2	BARNWELL	CURB CUTS	MICHAEL SCHUMPERT	05-Sep-2007	S	215	CHARLESTON ST	Y	
306004	2	LEXINGTON	CURB CUTS	KENNY KNIGHT	05-Sep-2007	S	625	OLD CHARLESTON RD.	Y	
306212	2	LEXINGTON	CURB CUTS	T. LEWIS SHEALY	06-Sep-2007	S	168	EMANUEL CHURCH RD.	Y	
306215	2	BEAUFORT	CURB CUTS	MICHAEL MOTYKA	06-Sep-2007	S	662	WADE HAMPTON DRIVE	Y	
306593	2	LEXINGTON	CURB CUTS	JUDITH ALAVERZ-GONZAL	07-Sep-2007	S	1205	MARCELLUS RD.	Y	
306687	2	LEXINGTON	CURB CUTS	LOIS WAGGONER	07-Sep-2007	S	664	BOY SCOUT RD.	Y	
306766	2	LEXINGTON	CURB CUTS	ADAM CABAN	06-Sep-2007	S	175	IRMO DR.	Y	
307360	2	ORANGEBURG	CURB CUTS	PATRICIA DUKES	12-Sep-2007	S	1531	PARKWOOD AVE	Y	
307595	2	LEXINGTON	CURB CUTS	MICHAEL GROOMS	13-Sep-2007	S	37	JUNIPER SPRINGS RD.	Y	
307602	2	RICHLAND	CURB CUTS	HAROLD PICKREL	14-Sep-2007	S	1051	LONGTOWN RD EAST	Y	
307603	2	LEXINGTON	CURB CUTS	DAVID WILLIAMS	14-Sep-2007	S	115	SHULL ISLAND ROAD	Y	
307608	2	AIKEN	CURB CUTS	MARK ELLIS	14-Sep-2007	S	262	SHAWS FORK RD	Y	
307618	2	LEXINGTON	CURB CUTS	SUSANNE MROZ	14-Sep-2007	S	388	BETHLEHEM CIRCLE	Y	
307853	2	LEXINGTON	CURB CUTS	BLAKE LARAMORE	12-Sep-2007	S	113	SPRING HILL RD.	Y	
307881	2	AIKEN	CURB CUTS	JODI WELLS	17-Sep-2007	S	1018	BECK RD	Y	
307924	2	AIKEN	CURB CUTS	MARSHA DUNN	17-Sep-2007	S	152	COLEMAN BRIDGE RD	Y	
308008	2	LEXINGTON	CURB CUTS	MIKE HUTCHENS	18-Sep-2007	S	626	INDUSTRIAL DR.	Y	
308031	2	LEXINGTON	CURB CUTS	LAWRENCE RAY	18-Sep-2007	S	30	LEAPHART RD.	Y	
308091	2	AIKEN	CURB CUTS	TINA RAMSEY	18-Sep-2007	S	26	REYNOLDS POND RD	Y	
308226	2	LEXINGTON	CURB CUTS	BRENT REWIS	18-Sep-2007	S	792	BOMBING RANGE RD.	Y	
308228	2	LEXINGTON	CURB CUTS	CONSTANCE STURKEY	19-Sep-2007	S	243	NAZARETH RD.	Y	
308242	2	AIKEN	CURB CUTS	TIM MCCORMICK	19-Sep-2007	S	79	BANKS MILL RD	Y	
308278	2	LEXINGTON	CURB CUTS	JULIO NAVARRO	19-Sep-2007	S	70	TWO NOTCH RD	Y	
308306	2	RICHLAND	CURB CUTS	DAVID PARKS	19-Sep-2007	S	2723	BUMGARDNER CT	Y	
308309	2	RICHLAND	CURB CUTS	DAVID PARKS	19-Sep-2007	S	2723	BUMGARDNER CT	Y	
308495	2	HAMPTON	CURB CUTS	MICHAEL AYER	18-Sep-2007	S	13	OLD SALKEHATCHIE ROAD	Y	

Secretary of Transportation 460 Report

10/10/2007

Secretary of Transportation 460 Items Approved										
Req.#	Cong Dist	County	Request Type	Requestor	Request Date	Type	Route	Road Name	Meets Criteria	Justification/Status
308597	2	HAMPTON	CURB CUTS	GERALDINE TANKSLEY	20-Sep-2007	S	65	RIDGE CUT RD	Y	
308960	2	JASPER	CURB CUTS	BRANDY HEXAMER	24-Sep-2007	S	175	TAYLOR MILL ROAD	Y	
309110	2	LEXINGTON	CURB CUTS	JOHN SMITH	24-Sep-2007	S	34	PLATTS SPRINGS ROAD	Y	
309306	2	JASPER	CURB CUTS	CLAROSANTIBANEZ GOMEZ	25-Sep-2007	S	13	BEE'S CREEK ROAD	Y	
309307	2	LEXINGTON	CURB CUTS	RICK JORDEN	25-Sep-2007	S	204	PISGAH CHURCH ROAD	Y	
309428	2	LEXINGTON	CURB CUTS	JEFF WHEELER	26-Sep-2007	S	42	WOODROW ST.	Y	
309506	2	LEXINGTON	CURB CUTS	JOHN JARRATT	26-Sep-2007	S	1265	HALLMAN WAGON RD.	Y	
309542	2	LEXINGTON	CURB CUTS	BETTY AGNITSLET	26-Sep-2007	S	1710	HUNTER DRIVE	Y	
309605	2	LEXINGTON	CURB CUTS	JOHN CROCKETT	26-Sep-2007	S	1915	SAXE GOTHARD RD.	Y	
309616	2	LEXINGTON	CURB CUTS	DENNIS MILLER	26-Sep-2007	S	1127	BACHMAN DR.	Y	
309722	2	LEXINGTON	CURB CUTS	TIMOTHY D. FRY	27-Sep-2007	S	604	RAWL ROAD	Y	
309811	2	LEXINGTON	CURB CUTS	GERARDO MELENDEZ	27-Sep-2007	S	1908	BLUEFIELD RD.	Y	
309946	2	ALLENDALE	CURB CUTS	ERNESTINE BROOMFIELD	28-Sep-2007	S	65	WASHINGTON BADGER RD.	Y	
310029	2	LEXINGTON	CURB CUTS	JAMES A. CAIN	28-Sep-2007	S	878	INDIAN FORK RD.	Y	
305441	2	LEXINGTON	SIGNS	WEST COLA POLICE DEPT	04-Sep-2007	S	434	PINEVIEW DR.	Y	
305554	2	BEAUFORT	SIGNS	LEON HEYWARD	04-Sep-2007	S	33	RIVER ROAD	Y	
305561	2	BEAUFORT	SIGNS	BFT CO DISPATCH	04-Sep-2007	US	278	FORDING ISLAND ROAD	Y	
305562	2	BEAUFORT	SIGNS	DARRIN SHOEMAKER	04-Sep-2007	S	245	MARSHLAND ROAD	Y	
305687	2	AIKEN	SIGNS	TERRY @ AIK CO PUBLIC	04-Sep-2007	S	337	BERLIN RD	Y	
305712	2	RICHLAND	SIGNS	MICHELLE EASON	04-Sep-2007	S	1977	SANDY SHORE DRIVE	Y	
305763	2	BARNWELL	SIGNS	DISPATCH	05-Sep-2007	S	129	RAILROAD AVE - ELKO	Y	
305837	2	LEXINGTON	SIGNS	WHITT CLINE	05-Sep-2007	SC	60	LAKE MURRAY BLVD	Y	
305841	2	LEXINGTON	SIGNS	WHITT CLINE	05-Sep-2007	SC	60	LAKE MURRAY BLVD	Y	
305898	2	RICHLAND	SIGNS	MARK NOLT	05-Sep-2007	S	1568	BLAIR ST	Y	
305928	2	RICHLAND	SIGNS	WILLIAM WILLIAMS	05-Sep-2007	SC	12	PERCIVAL ROAD	Y	
306070	2	RICHLAND	SIGNS	HIGHWAY PTL	06-Sep-2007	S	33	TRENHOLM RD EXT	Y	
306076	2	LEXINGTON	SIGNS	MARK NOLT	06-Sep-2007	S	65	MEADOWFIELD RD.	Y	
306096	2	RICHLAND	SIGNS	IREBE HINSON	06-Sep-2007	S	1022	AMES RD	Y	
306125	2	LEXINGTON	SIGNS	SEN. JAKE KNOTTS	05-Sep-2007	S	604	RAWL ROAD	Y	
306132	2	RICHLAND	SIGNS	JOCELYN JENNINGS	06-Sep-2007	S	867	SUMMIT AVE	Y	
306423	2	BARNWELL	SIGNS	DISPATCH	07-Sep-2007	S	57	BEECH RD	Y	
306473	2	BEAUFORT	SIGNS	NICK CUMMINGS	10-Sep-2007	US	17	CHARLESTON HWY	Y	
306499	2	LEXINGTON	SIGNS	HARVEY D. CLUBB	04-Sep-2007	S	485	CATAWBA TRL.	Y	
306509	2	RICHLAND	SIGNS	ED SAWYER	01-Sep-2007	I	20	INTERSTATE 20	Y	
306534	2	BEAUFORT	SIGNS	MICHAEL COLEMAN	10-Sep-2007	US	17	CHARLESTON HWY	Y	
306658	2	BEAUFORT	SIGNS	RED K @ SIGN DEPT	06-Sep-2007	US	278	US 278	Y	
306673	2	BEAUFORT	SIGNS	RED K @ SIGN DEPT	06-Sep-2007	US	278	US 278	Y	
306674	2	LEXINGTON	SIGNS	JENNIFER CUNNINGHAM	10-Sep-2007	S	981	HOLLAND ST.	Y	
306679	2	BEAUFORT	SIGNS	RED K @ SIGN DEPT	06-Sep-2007	US	278	WILLIAM HILTON PARKWAY	Y	
306683	2	LEXINGTON	SIGNS	JENNIFER CUNNINGHAM	10-Sep-2007	S	544	SENN	Y	
306705	2	BEAUFORT	SIGNS	TOM TANK	06-Sep-2007	US	278	US 278	Y	
306759	2	BEAUFORT	SIGNS	RED K @ SIGN SHOP	06-Sep-2007	S	242	FORDING ISLAND ROAD EXT	Y	
306830	2	LEXINGTON	SIGNS	JERRY KELLY	10-Sep-2007	S	48	COLUMBIA AVE	Y	
306854	2	RICHLAND	SIGNS	DANNA GRINER	10-Sep-2007	S	1261	RAWLINSON ROAD	Y	
306979	2	AIKEN	SIGNS	LINDA MOSLEY	11-Sep-2007	S	218	REDD'S BRANCH RD	Y	
307035	2	LEXINGTON	SIGNS	HIGHWAY PATROL	12-Sep-2007	S	73	FISH HATCHERY RD.	Y	
307136	2	LEXINGTON	SIGNS	JANIE RISSEY	12-Sep-2007	S	261	BROAD ST.	Y	
307213	2	LEXINGTON	SIGNS	STEVE BOUKNIGHT	12-Sep-2007	S	77	TWO NOTCH RD.	Y	
307218	2	LEXINGTON	SIGNS	STEVE BOUKNIGHT	12-Sep-2007	S	34	POND BRANCH ROAD	Y	
307219	2	LEXINGTON	SIGNS	STEVE BOUKNIGHT	12-Sep-2007	S	37	JUNIPER SPRINGS RD.	Y	
307221	2	LEXINGTON	SIGNS	STEVE BOUKNIGHT	12-Sep-2007	S	616	PERRY TAYLOR ROAD	Y	
307242	2	RICHLAND	SIGNS	DISPATCH	07-Sep-2007	S	1684	WILLIAM HARDIN RD	Y	
307252	2	BEAUFORT	SIGNS	RED @ SIGN DEPT	12-Sep-2007	S	517	TOM FRIPP ROAD	Y	

Secretary of Transportation 460 Report

10/10/2007

Secretary of Transportation 460 Items Approved

Req.#	Cong Dist	County	Request Type	Requestor	Request Date	Type	Route	Road Name	Meets Criteria	Justification/Status
307255	2	BEAUFORT	SIGNS	RED K @ SIGN DEPT	11-Sep-2007	S	828	JENNINGS ROAD	Y	
307531	2	BEAUFORT	SIGNS	RED K @ SIGN DEPT	12-Sep-2007	S	828	JENNINGS ROAD	Y	
307579	2	BEAUFORT	SIGNS	DARRIN SHOEMAKER	14-Sep-2007	S	245	MARSHLAND ROAD	Y	
307659	2	LEXINGTON	SIGNS	DANA GRIDER	13-Sep-2007	S	51	AMICKS FERRY RD.	Y	
307662	2	RICHLAND	SIGNS	WEATHERSPOON	15-Sep-2007	S	52	KILLIAN RD	Y	
307687	2	HAMPTON	SIGNS	NITA GETRIDGE	15-Sep-2007	S	280	BEN HAZEL ROAD	Y	
307689	2	HAMPTON	SIGNS	DISPATCHER	15-Sep-2007	US	278	EAST E. ELM STREET	Y	
307712	2	LEXINGTON	SIGNS	GERALD CULLER	14-Sep-2007	S	112	BEECHCREEK RD.	Y	
307814	2	BEAUFORT	SIGNS	MICHAEL COLEMAN	17-Sep-2007	SC	170	ROBERT SMALLS PARKWAY	Y	
307818	2	BEAUFORT	SIGNS	NICK CUMMINGS	17-Sep-2007	US	278	FORDING ISLAND ROAD	Y	
307903	2	LEXINGTON	SIGNS	CLYDE SHEALY	14-Sep-2007	S	1640	SHADY ACRES RD	Y	
307915	2	RICHLAND	SIGNS	HWY PATROL	14-Sep-2007	US	1	TWO NOTCH RD	Y	
308005	2	BEAUFORT	SIGNS	ERIC GIBBONS	18-Sep-2007	S	77	COFFIN POINT ROAD	Y	
308007	2	BEAUFORT	SIGNS	ERIC GIBBONS	18-Sep-2007	S	198	JANETTE DRIVE	Y	
308032	2	AIKEN	SIGNS	HWY PATROL DISPATCHER	18-Sep-2007	US	78	CHARLESTON HWY	Y	
308247	2	LEXINGTON	SIGNS	TIM COGAN	14-Sep-2007	SC	6	NORTH LAKE DR.	Y	
308386	2	LEXINGTON	SIGNS	SUSAN ALLEN	19-Sep-2007	R	8036	0	Y	
308389	2	LEXINGTON	SIGNS	MEREDITH @ HWY PATROL	19-Sep-2007	S	624	JAMES DUNBAR RD.	Y	
308505	2	LEXINGTON	SIGNS	MS RODGERS	19-Sep-2007	S	51	AMICKS FERRY RD.	Y	
308533	2	LEXINGTON	SIGNS	J TAYLOR	20-Sep-2007	S	1044	BARR ST.	Y	
308589	2	LEXINGTON	SIGNS	BONNIE CRAFT	20-Sep-2007	S	73	FISH HATCHERY RD.	Y	
308626	2	RICHLAND	SIGNS	WOULD NOT GIVE	19-Sep-2007	S	59	BLYTHEWOOD RD	Y	
308688	2	RICHLAND	SIGNS	LEE RILEY	19-Sep-2007	S	59	BLYTHEWOOD RD	Y	
308690	2	RICHLAND	SIGNS	WOULD NOT GIVE	19-Sep-2007	S	1295	PEAKE STREET	Y	
308830	2	LEXINGTON	SIGNS	TERRY BROOME	21-Sep-2007	S	1394	PEAMAR DRIVE	Y	
308921	2	LEXINGTON	SIGNS	PATROL DISPATCH	23-Sep-2007	S	625	OLD CHARLESTON RD.	Y	
308951	2	LEXINGTON	SIGNS	DONNA @ HWY PATROL	24-Sep-2007	US	1	AUGUSTA RD.	Y	
308956	2	BEAUFORT	SIGNS	BRENT REWIS	24-Sep-2007	S	163	BURNT CHURCH ROAD	Y	
308959	2	BEAUFORT	SIGNS	BRENT REWIS	24-Sep-2007	S	474	SIMMONSVILLE RD	Y	
308961	2	BEAUFORT	SIGNS	BRENT REWISQ	24-Sep-2007	S	29	BUCK ISLAND ROAD	Y	
309020	2	LEXINGTON	SIGNS	MYRON CORLEY	21-Sep-2007	SC	35	12TH ST. EXTENSION	Y	
309048	2	RICHLAND	SIGNS	TONY SHEPPARD	20-Sep-2007	I	77	INTERSTATE 77	Y	
309049	2	LEXINGTON	SIGNS	MR. BOYD	24-Sep-2007	US	21	CHARLESTON HWY.	Y	
309067	2	AIKEN	SIGNS	CHIEF BLEDSOE	24-Sep-2007	SC	39	FESTIVAL TRAIL RD	Y	
309070	2	AIKEN	SIGNS	CHIEF BLEDSOE	24-Sep-2007	SC	394	WALNUT ST	Y	
309072	2	AIKEN	SIGNS	CHIEF BLEDSOE	24-Sep-2007	S	270	MILLER POND RD	Y	
309121	2	RICHLAND	SIGNS	HIGHWAY PATROL - LEE	23-Sep-2007	S	1018	SUBER ST	Y	
309147	2	AIKEN	SIGNS	HIGHWAY PATROL	24-Sep-2007	US	78	CHARLESTON HWY	Y	
309262	2	BEAUFORT	SIGNS	CURTIS FERGUSON	25-Sep-2007	US	17	CHARLESTON HWY	Y	
309373	2	RICHLAND	SIGNS	JOHN HAUN	21-Sep-2007	S	1775	FORREST SHEALY ROAD	Y	
309396	2	CALHOUN	SIGNS	GEORGE BIGBEE	25-Sep-2007	S	41	VALLEY RIDGE	Y	
309424	2	BEAUFORT	SIGNS	LEON HEYWARD	25-Sep-2007	S	817	DELANEY CIRCLE	Y	
309427	2	BEAUFORT	SIGNS	LEON HEYWARD	25-Sep-2007	SC	802	PARRIS ISLAND GATEWAY	Y	
309434	2	BEAUFORT	SIGNS	LEON HEYWARD	25-Sep-2007	S	40	JOE FRAZIER ROAD	Y	
309481	2	LEXINGTON	SIGNS	BAKER	26-Sep-2007	SC	35	12TH ST. EXTENSION	Y	
309483	2	LEXINGTON	SIGNS	BAKER	26-Sep-2007	S	1337	PARLIAMENT	Y	
309491	2	LEXINGTON	SIGNS	BAKER	26-Sep-2007	S	1349	ELIZABETH ST.	Y	
309641	2	LEXINGTON	SIGNS	MCMILLIAN @ PATROL	26-Sep-2007	S	279	BOILING SPRINGS RD.	Y	
309707	2	BEAUFORT	SIGNS	REUBEN ALSTON	27-Sep-2007	US	21	TRASK PARKWAY	Y	
309736	2	BEAUFORT	SIGNS	MICHAEL COLEMAN	27-Sep-2007	US	17	CHARLESTON HWY	Y	
309779	2	RICHLAND	SIGNS	LISA YORK	27-Sep-2007	S	31	BUSH RIVER RD	Y	
309806	2	LEXINGTON	SIGNS	ERIC @ HWY PATROL	27-Sep-2007	S	1889	MCCARTHA RD.	Y	
309835	2	BEAUFORT	SIGNS	MICHAEL COLEMAN	27-Sep-2007	S	767	CLEVELAND DRIVE	Y	

Secretary of Transportation 460 Report

10/10/2007

Secretary of Transportation 460 Items Approved										
Req.#	Cong Dist	County	Request Type	Requestor	Request Date	Type	Route	Road Name	Meets Criteria	Justification/Status
309851	2	AIKEN	SIGNS	CHARLIE PREWITT	27-Sep-2007	S	264	FLOWING WELL RD	Y	
309858	2	AIKEN	SIGNS	ED SAWYER	27-Sep-2007	I	20	I-20	Y	
309865	2	RICHLAND	SIGNS	KEVIN STEAL	27-Sep-2007	S	2676	NEWCASTLE DR	Y	
309913	2	CALHOUN	SIGNS	MAJOR KNOTTS	27-Sep-2007	S	22	BURKE ROAD	Y	
309950	2	BEAUFORT	SIGNS	MICHAEL COLEMAN	28-Sep-2007	US	21	TRASK PARKWAY	Y	
310004	2	RICHLAND	SIGNS	PEGGY DEMACI	28-Sep-2007	S	1051	LONGTOWN RD EAST	Y	
310050	2	BARNWELL	SIGNS	BARNWELL DISPATCH	29-Sep-2007	S	164	FELLOWSHIP ROAD	Y	
310188	2	LEXINGTON	SIGNS	DISPATCH	29-Sep-2007	S	76	SAMARIA HIGHWAY	Y	
310621	2	RICHLAND	SIGNS	TROOPER LEE	27-Sep-2007	S	80	JOHN CHAPMAN ROAD	Y	
310626	2	RICHLAND	SIGNS	HIGHWAY PATROL /	27-Sep-2007	0	0		Y	
305773	2	RICHLAND	SIGNALS	SCHP-TRINA	04-Sep-2007	US	1	TWO NOTCH RD	Y	
305777	2	LEXINGTON	SIGNALS	SCHP-CRIBB	04-Sep-2007	US	321	SAVANNAH HWY	Y	
306576	2	RICHLAND	SIGNALS	SCHP	06-Sep-2007	US	76	BROADRIVER RD	Y	
306931	2	RICHLAND	SIGNALS	SCHP-DONNA	10-Sep-2007	US	76	BROADRIVER RD	Y	
307075	2	LEXINGTON	SIGNALS	SCHP	11-Sep-2007	S	48	COLUMBIA AVE	Y	
308282	2	LEXINGTON	SIGNALS	JASON RAUCH	10-Sep-2007	US	21	KNOX ABBOTT	Y	
308712	2	RICHLAND	SIGNALS	PROBST	21-Sep-2007	S	53	BOOKMAN RD	Y	
308926	2	LEXINGTON	SIGNALS	TERRY TUCKER	13-Sep-2007	US	1	AUGUSTA RD.	Y	
309371	2	RICHLAND	SIGNALS	SARAH EVANS	25-Sep-2007	SC	12	FOREST DR	Y	
309597	2	LEXINGTON	SIGNALS	LOUIE JACOBS	26-Sep-2007	SC	60	LAKE MURRAY BLVD	Y	
309600	2	LEXINGTON	SIGNALS	LOUIE JACOBS	26-Sep-2007	S	36	ST ANDREWS ROAD	Y	
309768	2	RICHLAND	SIGNALS	SCHP-CRIBB	26-Sep-2007	SC	12	FOREST DR	Y	
309773	2	RICHLAND	SIGNALS	SCHP	26-Sep-2007	US	76	BROADRIVER RD	Y	
306832	2	BARNWELL	PAVEMENT MARKINGS	EDWARD LEMON	11-Sep-2007	S	11	MAIN ST (BARNWELL)	Y	
310007	2	RICHLAND	PAVEMENT MARKINGS	MARK NOLT	28-Sep-2007	S	33	TRENHOLM RD	Y	
307246	2	RICHLAND	PAVEMENT MARKINGS	ALEXANDER OWENS	12-Sep-2007	S	913	WESTON AVE	Y	
309895	2	RICHLAND	PAVEMENT MARKINGS	THE HON. JIMMY BALES	28-Sep-2007	S	88	FAIRMONT ROAD	Y	
309900	2	RICHLAND	PAVEMENT MARKINGS	HON. JIMMY C. BALES	28-Sep-2007	S	404	CAUGHMAN RD	Y	
Secretary of Transportation 460 Items Not Approved										
Req.#	Cong Dist	County	Request Type	Requestor	Request Date	Type	Route	Road Name	Meets Criteria	Justification/Status
307302	2	BARNWELL	CURB CUTS	MARIE RICHARDSON	13-Sep-2007	S	14	HILDA FRIENDSHIP RD	N	WILL NOT BE ABLE TO INSTALL DRIVE - HOMEOWNER PLANS TO PLACE MULTIPLE HOMES ON PROPERTY AND POSSIBLY RENT THEM OUT
309378	2	LEXINGTON	CURB CUTS	LAZARA CABRERA	25-Sep-2007	S	388	BETHLEHEM CIRCLE	N	THIS WAS A REQUEST FOR SCDOT TO INSTALL DRIVEWAY. DOES NOT MEET OBJECTIVES FOR SC LAW 57-5-1140. THIS IS A COMMERCIAL DEV. ADVISED TO REQUEST APPL. FOR ENCR. PERMIT.
310466	2	BARNWELL	CURB CUTS	ROSE M. RICHARDSON	27-Sep-2007	S	14	FRIENDSHIP RD	N	DRIVEWAY TO BE INSTALLED BY PERMIT # 50724.
305681	2	RICHLAND	SIGNS	MARK JOHNSTON	04-Sep-2007	S	2367	MT VALLEY ROAD	N	DUE TO ROADWAY CHARACTERISTICS, NO CHANGES IN THE SPEED LIMIT ARE RECOMMENDED.
305778	2	LEXINGTON	SIGNS	JOHNSON @ HWY PATROL	05-Sep-2007	R	7440	0	N	COULD NOT FIND ANY MISSING SIGN
306406	2	RICHLAND	SIGNS	MR. MARK M. WILLIAMS	07-Sep-2007	S	2076	MIOTT STREET	N	SPEED LIMIT SIGNING NOT RECOMMENDED DUE TO THIS BEING A SHORT RESIDENT STREET (0.25 MILE LONG).

Secretary of Transportation 460 Report

10/10/2007

Secretary of Transportation 460 Items Not Approved										
Req.#	Cong Dist	County	Request Type	Requestor	Request Date	Type	Route	Road Name	Meets Criteria	Justification/Status
306890	2	LEXINGTON	SIGNS	OFFICER LONGSHORE	11-Sep-2007	S	1612	FREDONIA RD.	N	CHECKED ALL OF THE STATE MAINTAINED PART OF FREDONIA AND CHEYNNNE AND NONE OF OUR SIGNS WHERE PAINTED. NOTIFIED THE COUNTY TO CHECK THEIR PORTION OF THESE ROADS.
306943	2	CALHOUN	SIGNS	MICHAEL DRAKE	05-Sep-2007	S	277	WANNARIDGE ROAD	N	CHECKED SIGHT DISTANCE BOTH WAYS. 1500 FT E AND 1200 FT W ON STRAIGHT ROAD. DOES NOT MEET CRITERIA FOR SIGNS. PER PROPERTY OWNER 1 TRACTOR TRAILER EVERY 2 DAYS. PICKUPS AND TRACTOR COUPLE TIMES A DAY. ONCE PER YEAR TRUCKS CONSTANT IN AND OUT FOR 3 DAYS.
307104	2	LEXINGTON	SIGNS	CHIEF WRIGHT	12-Sep-2007	S	1365	CONGAREE DR.	N	CHECKED ALL THREE WAYS AT STOP SIGN, COULD NOT FIND ANYTHING WRONG.
307167	2	LEXINGTON	SIGNS	CHIEF WRIGHT	12-Sep-2007	S	73	FISH HATCHERY RD.	N	CHECKED LOCATION B & C ST BELONGS TO THE COUNTY. THEY WERE NOTIFIED.
307278	2	RICHLAND	SIGNS	HY PATROL	12-Sep-2007	S	83	HARDSCRABBLE ROAD	N	SIGN WAS IN THE SUBDIVISION
307585	2	LEXINGTON	SIGNS	CURTIS DOMINICK	14-Sep-2007	S	29	ST. PETERS CHURCH	N	SCHOOL BUS STOP AHEAD SIGNS ARE IN PLACE. ADDITIONAL SIGNING NOT RECOMMENDED.
307594	2	LEXINGTON	SIGNS	DIDN'T GIVE NAME	14-Sep-2007	S	24	PEACH FESTIVAL ROAD	N	REPAIR TO SCDOT SPECS
308268	2	LEXINGTON	SIGNS	STEVE TEVEPAUGH	19-Sep-2007	S	213	ST. JOHN CHURCH RD.	N	DOES NOT MEET WARRANTS FOR FOUR-WAY STOP CONTROL. NO CHANGE IN THE EXISTING TRAFFIC CONTROL RECOMMENDED AT THIS TIME.
309293	2	BARNWELL	SIGNS	LAURA BUICE	21-Sep-2007	S	33	RUSTY ROAD	N	LOW VOLUME RURAL SECONDARY ROAD THAT DOES NOT MEET WARRANTS. 2 HOUSES IN APPROXIMATELY .9 MILES.
310606	2	BEAUFORT	SIGNALS	HEIDI HANSON	27-Sep-2007	US	278	US 278	N	WILL MATTHEW WITH BEAUFORT COUNTY TRAFFIC MGMT OBSERVED INTERSECTION NO PROBLEM NOTED
310611	2	BEAUFORT	SIGNALS	DONNA	25-Sep-2007	US	278	US 278	N	INTERSECTION OBSERVED BY WILL MATTHEWS WITH BEAUFORT COUNTY TRAFFIC MGMT NO PROBLEM NOTED
305985	2	BARNWELL	PAVEMENT MARKINGS	RUDOLF KONHEISER	05-Sep-2007	S	38	GARDINIA ROAD	N	ROADS ARE RURAL ROADS WITH LESS THAN 3000 ADT. DOES NOT MEET WARRANTS FOR EDGE LINE.

Secretary of Transportation 460 Items Pending

Req.#	Cong Dist	County	Request Type	Requestor	Request Date	Type	Route	Road Name	Meets Criteria	Justification/Status
305896	2	AIKEN	CURB CUTS	JOHN HOLMES	05-Sep-2007	S	327	TWO NOTCH RD	0	UNDER INVESTIGATION
306026	2	BEAUFORT	CURB CUTS	JESSICA LORING	04-Sep-2007	S	33	RIVER ROAD	0	UNDER INVESTIGATION
306209	2	RICHLAND	CURB CUTS	VENESSA SOKU	06-Sep-2007	S	1041	RIMER POND ROAD	N	UNDER INVESTIGATION
306324	2	AIKEN	CURB CUTS	STACY JOHNSON	07-Sep-2007	S	215	WEEKS RD	0	UNDER INVESTIGATION
306325	2	BEAUFORT	CURB CUTS	BOBBY ALLEN	07-Sep-2007	S	662	WADE HAMPTON DRIVE	0	UNDER INVESTIGATION
307540	2	BEAUFORT	CURB CUTS	RICHARD H. STEWART	14-Sep-2007	S	296	GREENLAWN DRIVE	0	UNDER INVESTIGATION
307848	2	LEXINGTON	CURB CUTS	NANCY WATSON	17-Sep-2007	S	880	WINDY ROAD	0	UNDER INVESTIGATION

Secretary of Transportation 460 Report

10/10/2007

Secretary of Transportation 460 Items Pending

Req.#	Cong Dist	County	Request Type	Requestor	Request Date	Type	Route	Road Name	Meets Criteria	Justification/Status
307862	2	LEXINGTON	CURB CUTS	CHAD DICKERT	17-Sep-2007	S	878	INDIAN FORK RD.	N	UNDER INVESTIGATION
308214	2	LEXINGTON	CURB CUTS	SAM KING	18-Sep-2007	S	245	HARTLEY QUARTER RD.	0	UNDER INVESTIGATION
308586	2	LEXINGTON	CURB CUTS	HENRY CANADA	19-Sep-2007	S	625	OLD CHARLESTON RD.	0	UNDER INVESTIGATION
308842	2	RICHLAND	CURB CUTS	TONYA KOSKET	21-Sep-2007	S	1335	PINEGROVE ROAD	0	UNDER INVESTIGATION
308844	2	BEAUFORT	CURB CUTS	JOE PIZZO	19-Sep-2007	S	256	BAYNARD STREET	N	UNDER INVESTIGATION
309068	2	JASPER	CURB CUTS	CLARO SANTBANEZ GOMEZ	24-Sep-2007	S	13	BEE'S CREEK ROAD	0	UNDER INVESTIGATION
309386	2	LEXINGTON	CURB CUTS	KERRY WOOTEN	25-Sep-2007	S	164	CALVARY CHURCH RD.	0	UNDER INVESTIGATION
309397	2	LEXINGTON	CURB CUTS	LEX CTY	25-Sep-2007	S	1710	HUNTER DRIVE	0	UNDER INVESTIGATION
309643	2	RICHLAND	CURB CUTS	SCE&G	26-Sep-2007	S	2885	COMMUNITY RD	0	UNDER INVESTIGATION
309911	2	JASPER	CURB CUTS	JOSEPH MUNGIN	28-Sep-2007	S	33	MACKAY POINT ROAD	0	UNDER INVESTIGATION
305600	2	RICHLAND	SIGNS	MATT ANDERSON	04-Sep-2007	S	1041	RIMER POND ROAD	0	UNDER INVESTIGATION
305908	2	RICHLAND	SIGNS	HUBERT WILLIAMS	05-Sep-2007	S	1293	FLORA DR	0	UNDER INVESTIGATION
305998	2	LEXINGTON	SIGNS	BARBARA PRICE	05-Sep-2007	S	647	SCENIC DR.	0	UNDER INVESTIGATION
306086	2	RICHLAND	SIGNS	EARL	06-Sep-2007	I	26	INTERSTATE 26	0	UNDER INVESTIGATION
306173	2	LEXINGTON	SIGNS	COLUMBIA CENTRAL	06-Sep-2007	US	76	DUTCHFORK RD	0	UNDER INVESTIGATION
306297	2	JASPER	SIGNS	MAMIE TAYLOR	07-Sep-2007	S	341	FORDVILLE ROAD	0	UNDER INVESTIGATION
306300	2	BEAUFORT	SIGNS	MICHAEL COLEMAN	07-Sep-2007	S	350	DRAYTON DRIVE	0	UNDER INVESTIGATION
306301	2	BEAUFORT	SIGNS	MICHAEL COLEMAN	07-Sep-2007	S	162	WESTVINE DRIVE	0	UNDER INVESTIGATION
306494	2	BEAUFORT	SIGNS	IRENE PINCKE	10-Sep-2007	S	744	SAWMILL CREEK ROAD	0	UNDER INVESTIGATION
306533	2	BEAUFORT	SIGNS	MICHAEL COLEMAN	10-Sep-2007	US	17	CHARLESTON HWY	0	UNDER INVESTIGATION
306977	2	BEAUFORT	SIGNS	MICHAEL COLEMAN	11-Sep-2007	US	278	FORDING ISLAND ROAD	0	UNDER INVESTIGATION
307154	2	BEAUFORT	SIGNS	MICHAEL COLEMAN	12-Sep-2007	US	278	WILLIAM HILTON PARKWAY	0	UNDER INVESTIGATION
307156	2	BEAUFORT	SIGNS	LEON HEYWARD	12-Sep-2007	US	278	WILLIAM HILTON PARKWAY	0	UNDER INVESTIGATION
307471	2	ORANGEBURG	SIGNS	GERALD BEDENBAUGH	13-Sep-2007	S	1758	LEEWAY DR	0	UNDER INVESTIGATION
307516	2	RICHLAND	SIGNS	MEGAN MONDAY	14-Sep-2007	S	1534	VETERANS RD	0	UNDER INVESTIGATION
307727	2	RICHLAND	SIGNS	MR. BENJAMIN CAUGHMAN	17-Sep-2007	S	2672	EVERGREEN DRIVE	0	UNDER INVESTIGATION
307895	2	RICHLAND	SIGNS	CHARLES COLEMAN	17-Sep-2007	S	1723	CRESTBROOK ROAD	0	UNDER INVESTIGATION
308169	2	BEAUFORT	SIGNS	J.D. WILCOX	18-Sep-2007	SC	46	BLUFFTON ROAD	0	UNDER INVESTIGATION
308750	2	BEAUFORT	SIGNS	MICHAEL COLEMAN	20-Sep-2007	S	421	IVY LANE	0	UNDER INVESTIGATION
308752	2	BEAUFORT	SIGNS	MR. JOE LENKOWSKI	12-Sep-2007	S	474	SIMMONSVILLE RD	0	UNDER INVESTIGATION
308754	2	LEXINGTON	SIGNS	WANDA BECK	20-Sep-2007	S	416	CONGAREE DR.	0	UNDER INVESTIGATION
308800	2	BEAUFORT	SIGNS	LAWRENCE H. PARKER	13-Sep-2007	SC	170	ROBERT SMALLS PARKWAY	0	UNDER INVESTIGATION
308802	2	JASPER	SIGNS	MRS. MAMIE TAYLOR	13-Sep-2007	S	341	FORDVILLE ROAD	0	UNDER INVESTIGATION
308809	2	BEAUFORT	SIGNS	JAMES E. MCTEER, JR.	11-Sep-2007	US	21	SEA ISLAND PARKWAY	0	UNDER INVESTIGATION
309025	2	LEXINGTON	SIGNS	KATHY LINDLER	21-Sep-2007	S	232	CROOKED CREEK RD	0	UNDER INVESTIGATION
309266	2	RICHLAND	SIGNS	M. THAD BRUNSON	25-Sep-2007	S	129	KENNERLY RD	0	UNDER INVESTIGATION
309268	2	RICHLAND	SIGNS	M THAD BRUNSON	25-Sep-2007	S	1689	NORTH WINGARD ROAD	0	UNDER INVESTIGATION
309592	2	AIKEN	SIGNS	THAD BRUNSON	26-Sep-2007	S	247	BROWNS POND RD	0	UNDER INVESTIGATION
309601	2	AIKEN	SIGNS	THAD BRUNSON	26-Sep-2007	S	264	FLOWING WELL RD	0	UNDER INVESTIGATION
309651	2	AIKEN	SIGNS	THAD BRUNSON	27-Sep-2007	S	243	NANTUCKETT RD	0	UNDER INVESTIGATION
309709	2	BEAUFORT	SIGNS	DIANE CHANDLER	27-Sep-2007	S	547	TAFT STREET	0	UNDER INVESTIGATION
309721	2	BARNWELL	SIGNS	STEPHEN BURNS	26-Sep-2007	S	120	REEDY BRANCH RD	0	UNDER INVESTIGATION
309889	2	CALHOUN	SIGNS	DEBBIE O'TOOLE	26-Sep-2007	S	30	SUNNY PLAIN ROAD	0	UNDER INVESTIGATION
309909	2	LEXINGTON	SIGNS	DAISY MASSEY	28-Sep-2007	S	1403	THREE DOG RD	0	UNDER INVESTIGATION
309981	2	RICHLAND	SIGNS	LOLITA	28-Sep-2007	S	52	KILLIAN RD	0	UNDER INVESTIGATION
309997	2	LEXINGTON	SIGNS	MILTON DIXON	27-Sep-2007	S	242	PINE GROVE ROAD	0	UNDER INVESTIGATION
309999	2	BEAUFORT	SIGNS	RED KENNEGISER	28-Sep-2007	US	21	SEA ISLAND PARKWAY	0	UNDER INVESTIGATION
308438	2	LEXINGTON	SIGNALS	TED BOOZER	19-Sep-2007	S	48	COLUMBIA AVE	0	UNDER INVESTIGATION
309348	2	RICHLAND	SIGNALS	JIM BREZNAY	25-Sep-2007	S	52	CLEMSON RD	0	UNDER INVESTIGATION
309358	2	LEXINGTON	SIGNALS	IRAJ MAZLOOM	21-Sep-2007	S	70	OLD TWO NOTCH	0	UNDER INVESTIGATION
309571	2	LEXINGTON	SIGNALS	BARBARA KASPER	26-Sep-2007	US	1	WEST MAIN ST.	0	UNDER INVESTIGATION
309589	2	LEXINGTON	SIGNALS	LOUIE JACOBS	26-Sep-2007	SC	60	LAKE MURRAY BLVD	0	UNDER INVESTIGATION

Secretary of Transportation 460 Report

10/10/2007

Secretary of Transportation 460 Items Pending

Req.#	Cong Dist	County	Request Type	Requestor	Request Date	Type	Route	Road Name	Meets Criteria	Justification/Status
307568	2	LEXINGTON	PAVEMENT MARKINGS	MS MARY PRICE	14-Sep-2007	SC	602	PLATTSRING ROAD	0	UNDER INVESTIGATION
307244	2	RICHLAND	PAVEMENT MARKINGS	SARA	12-Sep-2007	US	76	GARNERS FERRY	0	UNDER INVESTIGATION
307849	2	LEXINGTON	PAVEMENT MARKINGS	TERRY TUCKER	17-Sep-2007	S	1326	DRIFTWOOD POINT RD	0	UNDER INVESTIGATION
307978	2	RICHLAND	PAVEMENT MARKINGS	TUCKER COOPER	17-Sep-2007	S	268	SCREAMING EAGLE RD	0	UNDER INVESTIGATION
309469	2	RICHLAND	PAVEMENT MARKINGS	GEORGE GILLO	26-Sep-2007	S	48	SOUTH BELTLINE	0	UNDER INVESTIGATION
307170	2	RICHLAND	GUARDRAIL	SANDRA D. JONES	10-Sep-2007	S	1682	CEDAR CREEK RD	0	UNDER INVESTIGATION
307838	2	LEXINGTON	GUARDRAIL	FAITH M. KIVISEK	17-Sep-2007	SC	6	DREHER SHORES RD	0	UNDER INVESTIGATION

Secretary of Transportation 460 Items Approved

Req.#	Cong Dist	County	Request Type	Requestor	Request Date	Type	Route	Road Name	Meets Criteria	Justification/Status
305608	3	AIKEN	CURB CUTS	MARY STARGEL	04-Sep-2007	S	778	HERNDON DAIRY RD	Y	
305695	3	OCONEE	CURB CUTS	CLYDE FRICKS	04-Sep-2007	S	184	CONERROSS CREEK RD	Y	
305779	3	AIKEN	CURB CUTS	RONALD EASLER	05-Sep-2007	S	905	OLD NAIL RD	Y	
305786	3	AIKEN	CURB CUTS	VICKY LUARCA	05-Sep-2007	S	778	HERNDON DAIRY RD	Y	
306036	3	LAURENS	CURB CUTS	RICK DEVER	06-Sep-2007	S	731	HUNT'S BRIDGE ROAD	Y	
306044	3	LAURENS	CURB CUTS	MICHAEL J SCHARF	05-Sep-2007	S	267	LINCOLN ROAD	Y	
306241	3	LAURENS	CURB CUTS	TIM WILLIAMSON	06-Sep-2007	S	862	MEADOWBROOK DRIVE	Y	
306306	3	LAURENS	CURB CUTS	TRACY COLEMAN	07-Sep-2007	S	312	WILSONTOWN ROAD	Y	
306412	3	ANDERSON	CURB CUTS	CHRIS BROWN	07-Sep-2007	S	156	FIRST AVENUE	Y	
306573	3	EDGEFIELD	CURB CUTS	JEFFREY FRAZIER	10-Sep-2007	S	458	COURTNEY ROAD	Y	
306741	3	AIKEN	CURB CUTS	DEBRA ASHLEY	10-Sep-2007	S	153	SHILOH CHURCH RD	Y	
306886	3	AIKEN	CURB CUTS	FRANK TOWNSEND	11-Sep-2007	S	128	PENDLETON ST	Y	
306981	3	PICKENS	CURB CUTS	RICK MERCK	11-Sep-2007	S	93	NETTLES ROAD	Y	
307014	3	LAURENS	CURB CUTS	JENNIFER NATIONS	11-Sep-2007	S	663	KELLET ROAD	Y	
307122	3	ANDERSON	CURB CUTS	RUSS VICKERY	12-Sep-2007	S	368	SERENA CIR.	Y	
307266	3	GREENWOOD	CURB CUTS	INVESCO, LLC	13-Sep-2007	S	58	NORTHSIDE DRIVE	Y	
307272	3	GREENWOOD	CURB CUTS	MCQUOWN PROPERTIES, L	13-Sep-2007	S	644	LOGAN ROAD	Y	
307321	3	AIKEN	CURB CUTS	MIGNON SAPP	13-Sep-2007	S	473	CATHY DR	Y	
307355	3	ANDERSON	CURB CUTS	GEORGE SMOLEN	06-Sep-2007	S	1130	FRONTAGE ROAD 1130	Y	
307365	3	GREENWOOD	CURB CUTS	WILL MILLER	13-Sep-2007	S	228	OREGON FARM ROAD	Y	
307399	3	EDGEFIELD	CURB CUTS	SCOTT DERRICK	13-Sep-2007	S	74	ROLAND AVENUE	Y	
307413	3	LAURENS	CURB CUTS	STACY HITCHCOCK	13-Sep-2007	S	96	FRIENDSHIP CHURCH ROAD	Y	
307429	3	OCONEE	CURB CUTS	WILLIAM EARL PORTER	13-Sep-2007	S	49	ARMSTRONG RD	Y	
307472	3	ABBEVILLE	CURB CUTS	MS. CAROL ANN WALKER	13-Sep-2007	S	355	LOGAN ROAD	Y	
307488	3	AIKEN	CURB CUTS	MARK HYDER	14-Sep-2007	S	2140	COOPER DR	Y	
307494	3	ABBEVILLE	CURB CUTS	MR KONOPADCHENKO	14-Sep-2007	S	37	TRIBBLE ROAD	Y	
307914	3	EDGEFIELD	CURB CUTS	RICHARD DRUMMON	17-Sep-2007	S	178	MURRAH ROAD	Y	
308137	3	AIKEN	CURB CUTS	HERBERT MIMS	18-Sep-2007	S	104	CHALK BED RD	Y	
308611	3	AIKEN	CURB CUTS	RICHARD HAROLD	20-Sep-2007	S	65	PINE LOG RD	Y	
308632	3	OCONEE	CURB CUTS	ANTHONY MEDLIN	20-Sep-2007	S	51	DAVE NIX RD	Y	
308821	3	LAURENS	CURB CUTS	HAZEL JONES	21-Sep-2007	S	737	JONES ROAD	Y	
309588	3	GREENWOOD	CURB CUTS	CHARLES RIMSKY	26-Sep-2007	S	131	SCOTCH CROSS ROAD	Y	
309626	3	PICKENS	CURB CUTS	CHRIS SEABORN	26-Sep-2007	S	57	JOHNSON ROAD	Y	
309700	3	ABBEVILLE	CURB CUTS	GARY TROYER	27-Sep-2007	S	227	CARVER STREET EXTENSION	Y	
309803	3	SALUDA	CURB CUTS	MATT GENTRY	27-Sep-2007	S	164	CORLEY FARM ROAD	Y	
309824	3	OCONEE	CURB CUTS	BRADLEY SMITH	27-Sep-2007	S	131	FOWLER RD	Y	
305368	3	OCONEE	SIGNS	SHERIFF DEPARTMENT	01-Sep-2007	S	13	RICHLAND ROAD	Y	
305520	3	PICKENS	SIGNS	EASLEY PD	02-Sep-2007	S	29	BRUSHY CREEK ROAD	Y	
305522	3	ANDERSON	SIGNS	CINDY	04-Sep-2007	S	104	MOUNTAIN CREEK CHURCH ROAD	Y	
305538	3	ANDERSON	SIGNS	LEROY BROWN	04-Sep-2007	I	85	I-85	Y	
305559	3	ANDERSON	SIGNS	LAWRENCE INABINET	04-Sep-2007	SC	8	SC 8	Y	
305596	3	ANDERSON	SIGNS	SC HIGHWAY PATROL	04-Sep-2007	S	475	KEYS ST.	Y	

Secretary of Transportation 460 Report

10/10/2007

Secretary of Transportation 460 Items Approved

Req.#	Cong Dist	County	Request Type	Requestor	Request Date	Type	Route	Road Name	Meets Criteria	Justification/Status
305678	3	OCONEE	SIGNS	SHERIFF DEPARTMENT	04-Sep-2007	S	12	KNOX RD	Y	
305723	3	ANDERSON	SIGNS	SYLVIA	01-Sep-2007	S	76	MIDWAY ROAD	Y	
305787	3	PICKENS	SIGNS	BILL MCCALL	04-Sep-2007	US	123	CALHOUN MEMORIAL HIGHWAY	Y	
305853	3	ANDERSON	SIGNS	FRITZ WEWERS	05-Sep-2007	S	276	SENTELL ROAD	Y	
305864	3	ANDERSON	SIGNS	JACKIE	05-Sep-2007	S	62	MC GEE ROAD	Y	
305951	3	ANDERSON	SIGNS	MR. BOGGS	05-Sep-2007	S	99	HOLIDAY DAM RD.	Y	
305983	3	ANDERSON	SIGNS	RR & RESEARCH ENG	06-Sep-2007	S	352	GLENN ST	Y	
305988	3	ANDERSON	SIGNS	RR & RESEARCH	06-Sep-2007	S	514	DON AVE.	Y	
305990	3	ANDERSON	SIGNS	RR & RESEARCH ENG	06-Sep-2007	SC	28	SC 28	Y	
305995	3	ANDERSON	SIGNS	RR & RESEARCH ENG	06-Sep-2007	SC	81	SC 81	Y	
305996	3	ANDERSON	SIGNS	RR & RESEARCH ENG	06-Sep-2007	S	326	CAUGHLIN AVENUE	Y	
305999	3	ANDERSON	SIGNS	RR & RESEARCH	06-Sep-2007	S	798	JEFFERSON AVENUE	Y	
306059	3	ANDERSON	SIGNS	DEBBIE	06-Sep-2007	S	23	OLD DOBBINS BRIDGE ROAD	Y	
306066	3	ANDERSON	SIGNS	AVERNELLE	06-Sep-2007	S	868	CORNELIA ROAD	Y	
306101	3	ANDERSON	SIGNS	PEGGY PULLIAM	06-Sep-2007	S	63	DORCHESTER ROAD	Y	
306112	3	ANDERSON	SIGNS	BIRNEY WILSON	06-Sep-2007	S	152	HAYES ROAD	Y	
306263	3	ANDERSON	SIGNS	0417B (MIKE SCOTT)	07-Sep-2007	S	60	WELLPINE RD.	Y	
306268	3	ANDERSON	SIGNS	CINDY	07-Sep-2007	S	160	LAKEWOOD DRIVE	Y	
306367	3	ANDERSON	SIGNS	JACK DOOLITTLE	07-Sep-2007	SC	187	SC 187	Y	
306438	3	ANDERSON	SIGNS	DOUG	07-Sep-2007	S	54	PALMETTO ROAD	Y	
306531	3	ANDERSON	SIGNS	DEBBIE	10-Sep-2007	S	115	CHERRY ST.EXTENSION	Y	
306555	3	GREENWOOD	SIGNS	SCSHP	10-Sep-2007	US	25	ROUTE 25 NORTH	Y	
306559	3	OCONEE	SIGNS	PATSY MERCK	10-Sep-2007	S	91	DOYLE ST	Y	
306566	3	PICKENS	SIGNS	LINDA PICHE	10-Sep-2007	S	18	EIGHTEEN MILE ROAD	Y	
306568	3	ANDERSON	SIGNS	PRUITT SHAW	10-Sep-2007	S	71	CENTERVILLE ROAD	Y	
306570	3	PICKENS	SIGNS	MARTHA BETTERSIN	10-Sep-2007	S	274	GRIFFIN MILL ROAD	Y	
306624	3	LAURENS	SIGNS	ETHEL BREWINGTON	10-Sep-2007	S	263	HARRIS BRIDGE ROAD	Y	
306631	3	ANDERSON	SIGNS	JACKIE	10-Sep-2007	SC	412	RAINEY ROAD	Y	
306659	3	ANDERSON	SIGNS	FRITZ WEWERS	10-Sep-2007	S	111	GOSSETT STREET	Y	
306695	3	LAURENS	SIGNS	KEVIN BALDWIN	10-Sep-2007	S	36	EKOM BEACH ROAD	Y	
306699	3	OCONEE	SIGNS	SHERIFF DEPARTMENT	10-Sep-2007	S	236	ROCH HILL RD	Y	
306896	3	ANDERSON	SIGNS	AVANAIL CROMMER	11-Sep-2007	S	142	GADSDEN STREET	Y	
306912	3	ANDERSON	SIGNS	0402 FRITZ WEWERS	11-Sep-2007	S	143	RIVER RD	Y	
306914	3	ANDERSON	SIGNS	MIKE SCOTT	11-Sep-2007	SC	187	SC 187	Y	
306976	3	ANDERSON	SIGNS	DENISE BROWN	11-Sep-2007	US	76	US 76	Y	
306999	3	ANDERSON	SIGNS	GREG BANNISTER	11-Sep-2007	US	76	US 76	Y	
307038	3	EDGEFIELD	SIGNS	GREENWOOD PATROL	12-Sep-2007	S	37	BETTIS ACADEMY EXT. (TO THE RIVER)	Y	
307094	3	ANDERSON	SIGNS	AVERNELLE	12-Sep-2007	US	76	US 76	Y	
307109	3	ANDERSON	SIGNS	0421B (D.SCHOONMAKER)	12-Sep-2007	SC	153	EARL MORRIS HIGHWAY	Y	
307151	3	ANDERSON	SIGNS	DONNIE HART	12-Sep-2007	S	22	DOBBINS BRIDGE ROAD	Y	
307539	3	LAURENS	SIGNS	N/A	14-Sep-2007	S	565	RELAX STREET	Y	
307550	3	ANDERSON	SIGNS	DOUG	14-Sep-2007	S	475	KEYS ST.	Y	
307555	3	ANDERSON	SIGNS	DOUG	14-Sep-2007	S	54	PALMETTO ROAD	Y	
307616	3	ANDERSON	SIGNS	AVERNELLE CROMER	14-Sep-2007	S	353	EAST CALHOUN ST.	Y	
307619	3	ANDERSON	SIGNS	JACKIE	14-Sep-2007	S	231	CENTRAL ROAD	Y	
307640	3	ANDERSON	SIGNS	CINDY	14-Sep-2007	S	103	OLD ASBURY RD.	Y	
307766	3	ABBEVILLE	SIGNS	KIMBERLY WELLS @911	15-Sep-2007	S	478	HARKNESS LANE	Y	
307879	3	AIKEN	SIGNS	JAMEY @ PUBLIC SAFETY	17-Sep-2007	SC	302	PINE LOG RD	Y	
308182	3	MCCORMICK	SIGNS	JOHN MCMILLIAN	18-Sep-2007	S	93	OLD AUGUSTA ROAD .SOUTH	Y	
308430	3	ANDERSON	SIGNS	JACKIE	19-Sep-2007	S	54	BIG CREEK ROAD	Y	
308499	3	GREENWOOD	SIGNS	PHILLIP BROOKS	20-Sep-2007	S	157	EVANS POND ROAD	Y	
308500	3	GREENWOOD	SIGNS	JAMES MOORE	20-Sep-2007	S	292	MORTON ROAD	Y	
308544	3	ANDERSON	SIGNS	CINDY	20-Sep-2007	S	81	SHADY GROVES RD.	Y	

Secretary of Transportation 460 Report

10/10/2007

Secretary of Transportation 460 Items Approved

Req.#	Cong Dist	County	Request Type	Requestor	Request Date	Type	Route	Road Name	Meets Criteria	Justification/Status
308600	3	ABBEVILLE	SIGNS	KIMBERLY @ 911	20-Sep-2007	S	80	HARPERS FERRY ROAD	Y	
308631	3	LAURENS	SIGNS	LAURENS COUNTY 911	20-Sep-2007	SC	418	SOUTH CAROLINA HIGHWAY 418	Y	
308786	3	ANDERSON	SIGNS	BIRNEY WILSON	21-Sep-2007	US	29	US 29	Y	
308816	3	ANDERSON	SIGNS	AVERNELLE	21-Sep-2007	US	29	US 29	Y	
308822	3	ANDERSON	SIGNS	HAROLD NEWTON	21-Sep-2007	S	94	OLD PENDLETON ROAD	Y	
308863	3	ANDERSON	SIGNS	BILLY WHITFIELD	21-Sep-2007	S	493	O'NEAL FERRY RD.	Y	
308873	3	EDGEFIELD	SIGNS	EDGEFIELD SHERIFF	22-Sep-2007	S	174	CURRYTOWN ROAD	Y	
308876	3	ANDERSON	SIGNS	JOHN ASH	24-Sep-2007	S	716	OAK SHORES RD.	Y	
308966	3	ANDERSON	SIGNS	CINDY	24-Sep-2007	S	215	DANNE BANNISTER RD.	Y	
309103	3	ANDERSON	SIGNS	JAY PATTERSON	24-Sep-2007	SC	8	SC 8	Y	
309106	3	ANDERSON	SIGNS	LEROY BROWN	24-Sep-2007	S	29	HARRIS BRIDGE ROAD	Y	
309145	3	ABBEVILLE	SIGNS	KIMBERLY@ DISPATCH	24-Sep-2007	S	167	GIN HOUSE ROAD	Y	
309202	3	AIKEN	SIGNS	ROBERT MINS	25-Sep-2007	S	253	RIDGE RD	Y	
309276	3	ANDERSON	SIGNS	CINDY	25-Sep-2007	S	86	HICKORY RIDGE RD.	Y	
309284	3	ANDERSON	SIGNS	MR. O'LAUGHLIN	25-Sep-2007	S	86	HICKORY RIDGE RD.	Y	
309299	3	ANDERSON	SIGNS	0402 (FRITZ WEWERS)	25-Sep-2007	SC	412	SC 412	Y	
309347	3	ANDERSON	SIGNS	DISTRICT TRAFFIC ENG	25-Sep-2007	SC	24	SC 24	Y	
309380	3	ANDERSON	SIGNS	MRS. FULLBRIGHT	25-Sep-2007	S	63	DORCHESTER ROAD	Y	
309451	3	GREENWOOD	SIGNS	NICHOLAS BEASLEY	26-Sep-2007	S	394	MOORE STREET	Y	
309528	3	ANDERSON	SIGNS	AVERNELLE	26-Sep-2007	S	487	HALEY ROAD	Y	
309549	3	AIKEN	SIGNS	HIGHWAY PATROL	26-Sep-2007	SC	302	SILVER BLUFF RD	Y	
309775	3	ANDERSON	SIGNS	CINDY	27-Sep-2007	S	60	WELLPINE RD.	Y	
309840	3	ANDERSON	SIGNS	RARY NELSON	27-Sep-2007	SC	24	SC 24	Y	
310010	3	ANDERSON	SIGNS	0419 (JOHN POWELL)	28-Sep-2007	S	122	S04-122	Y	
310061	3	ABBEVILLE	SIGNS	RANDY DAY	30-Sep-2007	S	246	OLD VIENNA ROAD	Y	
305584	3	ANDERSON	SIGNALS	SC HIGHWAY PATROL	04-Sep-2007	S	49	FLAT ROCK ROAD	Y	
306042	3	OCONEE	SIGNALS	SUE DAVIS	06-Sep-2007	US	123	US-123	Y	
306242	3	ANDERSON	SIGNALS	SHIRLEY BANNISTER	06-Sep-2007	US	76	US 76	Y	
306285	3	ANDERSON	SIGNALS	BRENDA	07-Sep-2007	SC	252	SC-252	Y	
306478	3	PICKENS	SIGNALS	LARRY WATERS EASLEY	10-Sep-2007	S	29	BRUSHY CREEK ROAD	Y	
306562	3	GREENWOOD	SIGNALS	SCSHP	10-Sep-2007	S	29	CAMBRIDGE AVENUE	Y	
306567	3	AIKEN	SIGNALS	TONY STEIN	10-Sep-2007	SC	4	HITCHCOCK PKWY	Y	
306960	3	ANDERSON	SIGNALS	HWY PATROL	04-Sep-2007	US	76	US 76	Y	
306963	3	PICKENS	SIGNALS	CLEMSON PD	04-Sep-2007	S	10	COLLEGE AVENUE	Y	
306966	3	OCONEE	SIGNALS	CLEMSON PD	04-Sep-2007	SC	93	SC-93	Y	
306972	3	PICKENS	SIGNALS	CLEMSON	06-Sep-2007	S	320	PERIMETER ROAD	Y	
306978	3	OCONEE	SIGNALS	CLEMSON PD	06-Sep-2007	US	123	US-123	Y	
307172	3	GREENWOOD	SIGNALS	SCSHP	12-Sep-2007	US	25	ROUTE 25 NORTH	Y	
307467	3	AIKEN	SIGNALS	ED SAWYER	13-Sep-2007	US	278	ATOMIC RD	Y	
307507	3	AIKEN	SIGNALS	BILL WARD	14-Sep-2007	US	1	COLUMBIA HWY	Y	
307859	3	PICKENS	SIGNALS	CLEMSON PD	06-Sep-2007	SC	93	GREENVILLE HWY	Y	
307889	3	OCONEE	SIGNALS	NO INFO	07-Sep-2007	US	76	US 76	Y	
307920	3	ANDERSON	SIGNALS	HWY PATROL	11-Sep-2007	S	54	HAMILTON STREET	Y	
308363	3	ANDERSON	SIGNALS	GREENVILLE	13-Sep-2007	SC	28	ABBEVILLE HWY.	Y	
308373	3	PICKENS	SIGNALS	ANDERSON PATROL	14-Sep-2007	SC	133	SIX MILE HIGHWAY	Y	
308530	3	ANDERSON	SIGNALS	HWY PATROL	15-Sep-2007	SC	24	SC 24	Y	
308716	3	PICKENS	SIGNALS	SHEILA	17-Sep-2007	S	97	STEWART DRIVE	Y	
309389	3	ANDERSON	SIGNALS	HWY PATROL	25-Sep-2007	SC	81	SC 81	Y	
309439	3	ANDERSON	SIGNALS	HWY PATROL	26-Sep-2007	S	333	CONCORD AVENUE	Y	
309703	3	OCONEE	SIGNALS	SENECA POLICE	21-Sep-2007	S	488	WELLS HIGHWAY	Y	
309988	3	PICKENS	SIGNALS	CLEMSON PD	28-Sep-2007	SC	93	SOUTH NORRIS HIGHWAY	Y	
310552	3	ANDERSON	SIGNALS	EVELYN IN ANDERSON	27-Sep-2007	SC	8	HIGHWAY 8	Y	
305980	3	ANDERSON	PAVEMENT MARKINGS	RR & RESEARCH ENG	06-Sep-2007	S	326	CAUGHLIN AVENUE	Y	

Secretary of Transportation 460 Report

10/10/2007

Secretary of Transportation 460 Items Approved										
Req.#	Cong Dist	County	Request Type	Requestor	Request Date	Type	Route	Road Name	Meets Criteria	Justification/Status
305986	3	ANDERSON	PAVEMENT MARKINGS	RR & RESEARCH ENG	06-Sep-2007	SC	24	SC 24	Y	
306843	3	PICKENS	GUARDRAIL	KENNY MCPETERS	09-Sep-2007	S	90	RICE ROAD	Y	
309891	3	ANDERSON	GUARDRAIL	SYLVIA	28-Sep-2007	S	116	CANNON BOTTOM ROAD	Y	
Secretary of Transportation 460 Items Not Approved										
Req.#	Cong Dist	County	Request Type	Requestor	Request Date	Type	Route	Road Name	Meets Criteria	Justification/Status
308940	3	EDGEFIELD	CURB CUTS	GENE SCOGGINS	24-Sep-2007	S	40	BLAND BAPTIST ROAD	N	THIS IS COMMERCIAL DRIVEWAY. GIVEN TO CINDY VEREEN FOR POSSIBLE PERMIT ACTION.
309991	3	ANDERSON	CURB CUTS	BILLY DAWSON	28-Sep-2007	S	355	WEST REED STREET	N	NO SIGHT DISTANCE ON STATE SECONDARY ROAD S-04-355. PROPERTY HAS ACCESS FROM CITY MAINTAINED RICH STREET. WILL SEE IF PROPERTY OWNER WOULD BE OK WITH DRIVE ON RICH STREET. OTHERWISE HE WILL HAVE TO BUILD DRIVE WITH RESTRICTION OF RIGHT OUT ONLY UNDER ENCROACHMENT PERMIT.
307227	3	OCONEE	SIGNS	DEBBIE DEATON	12-Sep-2007	S	375	CHOHEE VALLEY	N	THESE SIGNS WERE NOT THE PROPERTY OF SCDOT. THESE SIGNS WERE NOT THERE ON THE DAY OF ASSESSMENT.
307528	3	MCCORMICK	SIGNS	RICHARD FREEMAN	10-Sep-2007	S	10	AUGUSTA STREET- MCCORMICK	N	TYPICAL CROSS INTERSECTION WITHIN TOWN GRID. LOW VOLUME. LOW SPEED. NO CHANGES RECOMMENDED. DID SOME TRIMMING TO IMPROVE SD IN SOUTHWEST QUAD.
308075	3	AIKEN	SIGNS	WYLIE RAY	18-Sep-2007	S	155	PIPER RD	N	PIPER ROAD IS A TWO LANE SECONDARY ROAD WITH A POSTED SPEED LIMIT OF 45 MPH. THE SIGHT DISTANCE ALONG PIPER ROAD, TO THE CROSSING IS OVER 900 FEET ON BOTH APPROACHES. BASED ON THE 45 MPH SPEED LIMIT AND SIGHT DISTANCE TO THE CROSSING THE INSTALLATION OF WARNING SIGNS IS NOT RECOMMENDED.
308018	3	GREENWOOD	SIGNALS	TRACY PATTERSON	18-Sep-2007	SC	225	ROUTE 225	N	SIGNALS OPERATION CORRECT AND ALL DETECTION WORKING. HAVE TALKED WITH TRACY AND MANY OTHERS ABOUT THIS INTERSECTION. TOO MUCH TRAFFIC IN PEAKS TO AVOID SIGNIFICANT B-UPS. THIS LOCATION ON PROJECTS LIST. ADDITIONAL EXCLUSIVE LANES COULD HELP A LOT. NO FUNDING AT THIS TIME.
309168	3	LAURENS	SIGNALS	J ADAM TAYLOR	24-Sep-2007	SC	14	SOUTH CAROLINA HIGHWAY 14	N	LT PHASES NOT WARRANTED. LETTER TO REP TAYLOR ON THE WAY.

Secretary of Transportation 460 Report

10/10/2007

Secretary of Transportation 460 Items Not Approved

Req.#	Cong Dist	County	Request Type	Requestor	Request Date	Type	Route	Road Name	Meets Criteria	Justification/Status
308166	3	GREENWOOD	GUARDRAIL	SCSHP	10-Sep-2007	S	456	BRIARWOOD ROAD	N	DAMAGE TO THE GUARDRAIL IS COSMETIC ONLY. REPAIRS NOT NEEDED AT THIS TIME.
309548	3	GREENWOOD	GUARDRAIL	PAMELA HANSEN	26-Sep-2007	SC	246	ROUTE 246	N	SPEED LIMIT 55 MPH, TANGENT SECTION. AREA IN FRONT OF RESIDENCE IS FILL SECTION +/- 7 FEET HIGH WITH SLOPE GREATER THAN 3:1 WITH IN THE CLEAR ZONE. NO OTHER OBSTRUCTIONS IN THE CLEAR ZONE. DO NOT RECOMMEND PLACING RAIL DUE TO LACK OF FUNDS, OTHER LOCATIONS OF MORE PRIORITY EXIST. RELOCATE DOUBLE ARROW SIGN AND PLACE STOP BAR AT INT. WITH GARY ROAD.

Secretary of Transportation 460 Items Pending

Req.#	Cong Dist	County	Request Type	Requestor	Request Date	Type	Route	Road Name	Meets Criteria	Justification/Status
305439	3	AIKEN	CURB CUTS	ROGER GARDNER	04-Sep-2007	S	222	WILLIS RD	0	UNDER INVESTIGATION
305601	3	ANDERSON	CURB CUTS	KIM BARKER	04-Sep-2007	S	71	JACKSON STREET	0	UNDER INVESTIGATION
305973	3	ANDERSON	CURB CUTS	SUSIE LEWIS	06-Sep-2007	S	143	RIVER RD	0	UNDER INVESTIGATION
306116	3	OCONEE	CURB CUTS	SHELIA WARD	06-Sep-2007	S	46	EBENEZER RD	0	UNDER INVESTIGATION
306312	3	AIKEN	CURB CUTS	TONYA MARCHANT	07-Sep-2007	S	1469	MORRIS RD	0	UNDER INVESTIGATION
306622	3	ANDERSON	CURB CUTS	JAY ESTOLA	10-Sep-2007	S	551	WARNER	0	UNDER INVESTIGATION
306956	3	ANDERSON	CURB CUTS	STEVE HANVEY	11-Sep-2007	S	359	HOLLY STREET	0	UNDER INVESTIGATION
307133	3	ANDERSON	CURB CUTS	MIKE KENOYER	12-Sep-2007	S	236	MILFORD ROAD	N	UNDER INVESTIGATION
307205	3	ANDERSON	CURB CUTS	CHERYL INMAN	12-Sep-2007	S	48	AMITY ROAD	0	UNDER INVESTIGATION
307324	3	ANDERSON	CURB CUTS	GERALD TERRY	13-Sep-2007	S	62	MCGEE ROAD	Y	UNDER INVESTIGATION
307422	3	ANDERSON	CURB CUTS	CARISSA BROCK	13-Sep-2007	S	1012	ABERCROMBIE ROAD	0	UNDER INVESTIGATION
308090	3	ANDERSON	CURB CUTS	LONNIE HUNSINGER	18-Sep-2007	S	49	FLAT ROCK RD.	0	UNDER INVESTIGATION
308136	3	ANDERSON	CURB CUTS	BRYAN RAMEY	18-Sep-2007	S	735	HAND DRIVE	0	UNDER INVESTIGATION
308477	3	ANDERSON	CURB CUTS	FRITZ WEWERS	20-Sep-2007	S	116	CANNON BOTTOM ROAD	0	UNDER INVESTIGATION
308619	3	ANDERSON	CURB CUTS	STEVE BRANYON	20-Sep-2007	S	71	CENTERVILLE ROAD	0	UNDER INVESTIGATION
309345	3	ANDERSON	CURB CUTS	CHUCK CORTEZ	25-Sep-2007	S	53	OLD RIVER ROAD	0	UNDER INVESTIGATION
309497	3	ANDERSON	CURB CUTS	JERRY FOWLER	26-Sep-2007	S	159	HARBIN DRIVE	0	UNDER INVESTIGATION
309501	3	ANDERSON	CURB CUTS	ALICE FANT	26-Sep-2007	S	631	F STREET	0	UNDER INVESTIGATION
309830	3	ANDERSON	CURB CUTS	ROY HERRON	27-Sep-2007	S	83	CUMMINGS SPRINGS ROAD	Y	UNDER INVESTIGATION
305483	3	AIKEN	SIGNS	MARK NOLT	04-Sep-2007	S	45	FIVE NOTCH RD	0	UNDER INVESTIGATION
305550	3	ANDERSON	SIGNS	LOLLIS MEYERS - MAYOR	04-Sep-2007	S	671	MCKAY RD.	0	UNDER INVESTIGATION
305557	3	ANDERSON	SIGNS	LOLLIS MEYERS - MAYOR	04-Sep-2007	S	770	SAMUEL ROAD	0	UNDER INVESTIGATION
305670	3	OCONEE	SIGNS	ANDY MYERS	04-Sep-2007	SC	24	WEST OAK HIGHWAY	0	UNDER INVESTIGATION
306276	3	AIKEN	SIGNS	CHIEF DAVID PAUL SMIT	07-Sep-2007	US	1	JEFFERSON DAVIS HWY	0	UNDER INVESTIGATION
306299	3	ANDERSON	SIGNS	JULIE BOOZER	07-Sep-2007	S	53	OLD RIVER ROAD	0	UNDER INVESTIGATION
306440	3	ABBEVILLE	SIGNS	FAYE JOHNSON @ AHS	07-Sep-2007	S	75	OLD HODGES ROAD	0	UNDER INVESTIGATION
306841	3	OCONEE	SIGNS	ERIC DILLON	11-Sep-2007	S	37	SHILOH ROAD	0	UNDER INVESTIGATION
306859	3	ANDERSON	SIGNS	HENRY MEIR	11-Sep-2007	S	15	S04-15	0	UNDER INVESTIGATION
307200	3	ABBEVILLE	SIGNS	MIKE CULBRETH	12-Sep-2007	S	33	CEDAR SPRINGS ROAD	0	UNDER INVESTIGATION
307328	3	ANDERSON	SIGNS	MICHAEL GAY	13-Sep-2007	SC	81	SC 81	0	UNDER INVESTIGATION
307332	3	OCONEE	SIGNS	BRENDA CALDWELL	13-Sep-2007	S	787	LOUISE COURT	0	UNDER INVESTIGATION
308140	3	ANDERSON	SIGNS	HWY PATROL	18-Sep-2007	US	178	US 178	0	UNDER INVESTIGATION
308603	3	ANDERSON	SIGNS	BECKY MARTIN	20-Sep-2007	S	155	LUKE BOUKNIGHT ROAD	0	UNDER INVESTIGATION
308707	3	AIKEN	SIGNS	GRAY MASON	21-Sep-2007	S	253	WOLDUS RD	0	UNDER INVESTIGATION

Secretary of Transportation 460 Report

10/10/2007

Secretary of Transportation 460 Items Pending

Req.#	Cong Dist	County	Request Type	Requestor	Request Date	Type	Route	Road Name	Meets Criteria	Justification/Status
308799	3	OCONEE	SIGNS	JOYCE MCCALL	21-Sep-2007	S	402	SHEEP FARM	0	UNDER INVESTIGATION
309029	3	AIKEN	SIGNS	LAWRENCE LANGSTON	13-Sep-2007	SC	125	ATOMIC RD	0	UNDER INVESTIGATION
309302	3	ANDERSON	SIGNS	MONA FLEMING	25-Sep-2007	S	29	LEBANON ROAD	0	UNDER INVESTIGATION
309484	3	AIKEN	SIGNS	HIGHWAY PATROL	26-Sep-2007	S	655	JAMES ST	0	UNDER INVESTIGATION
309584	3	AIKEN	SIGNS	THAD BRUNSON	26-Sep-2007	S	166	UNION ST	0	UNDER INVESTIGATION
309793	3	AIKEN	SIGNS	CRIBB	27-Sep-2007	I	20	I-20	0	UNDER INVESTIGATION
309905	3	ANDERSON	SIGNS	SARA JENNINGS	28-Sep-2007	S	151	GREEN TREE ROAD	0	UNDER INVESTIGATION
309960	3	AIKEN	SIGNS	T.C. RHETT	28-Sep-2007	SC	19	WHISKEY ROAD	0	UNDER INVESTIGATION
306449	3	ANDERSON	SIGNALS	RENEE CLARK	07-Sep-2007	S	143	RIVER ROAD/OLD ANDERSON HWY	0	UNDER INVESTIGATION
307108	3	ANDERSON	SIGNALS	REP. MICHAEL THOMPSON	12-Sep-2007	SC	81	SC 81	0	UNDER INVESTIGATION
308874	3	ANDERSON	SIGNALS	ROBERT S. BROCK	21-Sep-2007	SC	28	SC 28 BUSINESS	0	UNDER INVESTIGATION
309149	3	AIKEN	SIGNALS	MARY RICHEY	24-Sep-2007	US	1	JEFFERSON DAVIS HWY	0	UNDER INVESTIGATION
309325	3	ANDERSON	SIGNALS	HASKELL PARTAIN	25-Sep-2007	US	29	US 29	0	UNDER INVESTIGATION
309388	3	ANDERSON	PAVEMENT MARKINGS	PELUM-HWY PATROL	25-Sep-2007	I	85	I-85	0	UNDER INVESTIGATION
309619	3	AIKEN	PAVEMENT MARKINGS	SAM	26-Sep-2007	US	1	RICHLAND AVE	0	UNDER INVESTIGATION
305604	3	OCONEE	GUARDRAIL	MARVIN MOORE	04-Sep-2007	US	76	US-123	N	UNDER INVESTIGATION

Secretary of Transportation 460 Items Approved

Req.#	Cong Dist	County	Request Type	Requestor	Request Date	Type	Route	Road Name	Meets Criteria	Justification/Status
306505	4	SPARTANBURG	CURB CUTS	FREDRICK LEOPARD	10-Sep-2007	S	261	MCEL RATH RD. @ WOODRUFF	Y	
307867	4	SPARTANBURG	CURB CUTS	CALEB MARLON	17-Sep-2007	S	55	PEACHTREE ROAD @ BOILING SPR	Y	
305627	4	SPARTANBURG	SIGNS	SHERRY HOLT	04-Sep-2007	S	1960	WATERS ROAD @ COWPENS	Y	
305750	4	GREENVILLE	SIGNS	STEVEN BRADOFF	05-Sep-2007	S	478	WOODMONT CR	Y	
305757	4	SPARTANBURG	SIGNS	HWY PATROL LOG	05-Sep-2007	S	60	JOHN DODD ROAD @ CAMPTON , J	Y	
305781	4	SPARTANBURG	SIGNS	GAYLE MCGWINN	05-Sep-2007	S	255	MCMILLAN BLVD.	Y	
305808	4	GREENVILLE	SIGNS	MDT DIST. MAINT. ENGR	05-Sep-2007	I	85	INTERSTATE I-85	Y	
305809	4	GREENVILLE	SIGNS	(PCG) DIST. TRAFFIC E	05-Sep-2007	SC	101	SC-101	Y	
305833	4	SPARTANBURG	SIGNS	MADISON LANDRUM	05-Sep-2007	S	658	LITTLE AFRICA ROAD @ NEW PRO	Y	
305851	4	GREENVILLE	SIGNS	TAB) DIST. TRAFFIC	05-Sep-2007	S	667	MITCHELL RD.	Y	
305929	4	SPARTANBURG	SIGNS	JERRY GREEN	05-Sep-2007	S	559	PARSONS ROAD @ WOODRUFF	Y	
305939	4	SPARTANBURG	SIGNS	HWY PATROL	05-Sep-2007	US	176	PINE STREET @ SPTBG & PACOLE	Y	
306030	4	UNION	SIGNS	911 COMMUNICATIONS	05-Sep-2007	S	77	LOWER FAIRFOREST CHURCH RO	Y	
306231	4	SPARTANBURG	SIGNS	HWY PATROL	06-Sep-2007	S	191	BRYANT ROAD @ WHITNEY	Y	
306240	4	GREENVILLE	SIGNS	CITIZEN	06-Sep-2007	S	149	FARIS	Y	
306293	4	GREENVILLE	SIGNS	RYAN DANNELLY	07-Sep-2007	S	133	WATKINS BRIDGE ROAD	Y	
306355	4	GREENVILLE	SIGNS	RYAN DANNELLY	07-Sep-2007	S	312	BATESVILLE RD.	Y	
306376	4	GREENVILLE	SIGNS	UNKNOWN	07-Sep-2007	S	492	PELHAM	Y	
306486	4	SPARTANBURG	SIGNS	MIKE GARRETT	10-Sep-2007	SC	150	GLENN SPRINGS ROAD @ PAULINE	Y	
306552	4	GREENVILLE	SIGNS	LARRY PACE	10-Sep-2007	S	474	MARION RD.	Y	
306649	4	SPARTANBURG	SIGNS	HWY PATROL LOG	10-Sep-2007	SC	80	J. VERN SMITH PARKWAY	Y	
306666	4	SPARTANBURG	SIGNS	HWY PATROL	10-Sep-2007	SC	357	ARLINGTON ROAD	Y	
306719	4	GREENVILLE	SIGNS	NO NAME/NUMBER	10-Sep-2007	S	329	FAIRFIELD RD.	Y	
306823	4	GREENVILLE	SIGNS	HESHA GAMBLE	11-Sep-2007	S	569	CAMP CREEK RD.	Y	
306828	4	GREENVILLE	SIGNS	ERIC DILLON	11-Sep-2007	S	154	TALL PINES RD.	Y	
306840	4	GREENVILLE	SIGNS	ERIC DILLON	11-Sep-2007	S	519	CHURCHHILL RD	Y	
306848	4	GREENVILLE	SIGNS	RYAN DANNELLY	11-Sep-2007	S	46	ALTAMONT RD	Y	
306924	4	SPARTANBURG	SIGNS	DEPUTY MEYERS	11-Sep-2007	S	737	BUD ARTHUR BRIDGE ROAD @ CO	Y	
306932	4	SPARTANBURG	SIGNS	TAMMY POKORA	11-Sep-2007	US	221	US 221	Y	
306969	4	GREENVILLE	SIGNS	PATROL	11-Sep-2007	S	335	EDWARD RD	Y	
306971	4	SPARTANBURG	SIGNS	HWY PATROL	11-Sep-2007	S	109	DERRICK ROAD @ PAULINE	Y	
307026	4	SPARTANBURG	SIGNS	HWY PATROL	11-Sep-2007	S	845	LAURENS ROAD @ LANDRUM	Y	
307064	4	SPARTANBURG	SIGNS	HWY APTROL	12-Sep-2007	S	109	DERRICK ROAD @ PAULINE	Y	

Secretary of Transportation 460 Report

10/10/2007

Secretary of Transportation 460 Items Approved										
Req.#	Cong Dist	County	Request Type	Requestor	Request Date	Type	Route	Road Name	Meets Criteria	Justification/Status
307247	4	GREENVILLE	SIGNS	KRISTEN LOMINACK	12-Sep-2007	I	185	I-185	Y	
307249	4	GREENVILLE	SIGNS	JUDY AND GEORGE SCOTT	12-Sep-2007	S	1099	WHISPERING HOLLOW	Y	
307268	4	GREENVILLE	SIGNS	RYAN DANNELLY	13-Sep-2007	S	272	W. GEORGIA RD.	Y	
307294	4	SPARTANBURG	SIGNS	CITIZEN	13-Sep-2007	SC	9	BOILING SPRINGS ROAD	Y	
307309	4	GREENVILLE	SIGNS	RYAN DANNELLY	13-Sep-2007	SC	101	SC-101	Y	
307552	4	GREENVILLE	SIGNS	MIKE HEUERMAN	14-Sep-2007	I	385	I385	Y	
307695	4	SPARTANBURG	SIGNS	HWY PATROL	14-Sep-2007	S	222	HOWELL ROAD @ BROOKSIDE VIL	Y	
307745	4	GREENVILLE	SIGNS	MS. BROWN	17-Sep-2007	S	478	FAIRMONT AVE.	Y	
307982	4	SPARTANBURG	SIGNS	GENE	17-Sep-2007	S	190	MOUNTAINVIEW ROAD @ BOILING	Y	
308233	4	SPARTANBURG	SIGNS	SHERRY HOLT	18-Sep-2007	S	108	GOLDMINE ROAD	Y	
308234	4	SPARTANBURG	SIGNS	HWY PATROL	19-Sep-2007	S	227	MAIN STREET @ PACOLET	Y	
308243	4	SPARTANBURG	SIGNS	NORTH SPTBG. FIRE DEP	19-Sep-2007	US	176	ASHEVILLE HIGHWAY	Y	
308261	4	SPARTANBURG	SIGNS	HWY PATROL LOG	19-Sep-2007	S	227	MAIN STREET @ PACOLET	Y	
308488	4	GREENVILLE	SIGNS	DIST TRAFFIC ENGR	20-Sep-2007	S	30	JACOBS RD	Y	
308489	4	GREENVILLE	SIGNS	DIST. TRAFFIC ENGR.	20-Sep-2007	S	822	MADDEN STREET	Y	
308494	4	GREENVILLE	SIGNS	DIST. TRAF. ENGR	20-Sep-2007	S	596	HENRY STREET	Y	
308517	4	SPARTANBURG	SIGNS	MR HUGHES	20-Sep-2007	S	239	GEORGIA AVE. @ CHESNEE	Y	
308520	4	SPARTANBURG	SIGNS	MR HUGHES	20-Sep-2007	S	239	GEORGIA AVE. @ CHESNEE	Y	
308851	4	SPARTANBURG	SIGNS	PAUL RICARDI	21-Sep-2007	S	1787	GOSNELL AVE. @ INMAN	Y	
308852	4	SPARTANBURG	SIGNS	PAUL RICARDI	21-Sep-2007	S	37	HOWARD AVE. @ INMAN	Y	
308883	4	GREENVILLE	SIGNS	LISA DEYOUNG	24-Sep-2007	S	544	MCCARTER ROAD	Y	
308889	4	GREENVILLE	SIGNS	FROM COLUMBIA	24-Sep-2007	US	29	WADE HAMPTON BLVD.	Y	
308891	4	GREENVILLE	SIGNS	CITIZEN	24-Sep-2007	S	310	WORLEY RD.	Y	
308905	4	GREENVILLE	SIGNS	TRAFFIC ENGINEERING	24-Sep-2007	S	564	GARLINGTON RD	Y	
309157	4	GREENVILLE	SIGNS	CITIZEN	24-Sep-2007	S	171	NORTH RUTHERFORD	Y	
309211	4	SPARTANBURG	SIGNS	HWY PATROL LOG	25-Sep-2007	S	88	CAROLINA COUNTRY CLUB ROAD	Y	
309673	4	SPARTANBURG	SIGNS	HWY PATROL	27-Sep-2007	S	755	HANGING ROCK ROAD @ BOILING	Y	
309758	4	SPARTANBURG	SIGNS	SHERRY HOLT	27-Sep-2007	S	75	MOUNT LEBANON ROAD @ CAMPO	Y	
309867	4	GREENVILLE	SIGNS	TRAFFIC ENGINEERING	27-Sep-2007	S	114	DONAHUE RD.	Y	
309878	4	GREENVILLE	SIGNS	RYAN (2302)	27-Sep-2007	I	385	I-385	Y	
309945	4	GREENVILLE	SIGNS	KIM DUCK	28-Sep-2007	S	137	S23137	Y	
305424	4	GREENVILLE	SIGNALS	HWY PATROL	04-Sep-2007	SC	20	SC 20	Y	
305426	4	GREENVILLE	SIGNALS	HWY PATROL	04-Sep-2007	US	25	US 25	Y	
305427	4	GREENVILLE	SIGNALS	HWY PATROL	04-Sep-2007	US	25	US 25	Y	
305429	4	GREENVILLE	SIGNALS	HWY PATROL	04-Sep-2007	SC	146	WOODRUFF RD	Y	
305430	4	GREENVILLE	SIGNALS	HWY PATROL	04-Sep-2007	US	276	US-276	Y	
305431	4	GREENVILLE	SIGNALS	HWY PATROL	04-Sep-2007	US	25	US 25	Y	
305442	4	GREENVILLE	SIGNALS	HWY PATROL	04-Sep-2007	US	25	WHITE HORSE RD	Y	
305486	4	GREENVILLE	SIGNALS	FT INN PUBLIC WORKS	04-Sep-2007	S	249	TRADE STREET	Y	
306043	4	SPARTANBURG	SIGNALS	HWY PATROL LOG	06-Sep-2007	SC	9	HIGHWAY 9 @ CAMPOBELLO & LA	Y	
306106	4	SPARTANBURG	SIGNALS	HWY PATROL LOG	06-Sep-2007	SC	290	DUNCAN MOORE HWY @ MOORE	Y	
306335	4	GREENVILLE	SIGNALS	MORSHED MERSIHA	07-Sep-2007	SC	101	SC-101	Y	
306506	4	SPARTANBURG	SIGNALS	DEPUTY MYERS	10-Sep-2007	SC	9	BOILING SPRINGS ROAD	Y	
306510	4	GREENVILLE	SIGNALS	HWY PATROL	10-Sep-2007	SC	14	SC-14	Y	
306515	4	SPARTANBURG	SIGNALS	HWY PATROL	10-Sep-2007	S	31	CANNONS CAMPGROUND ROAD	Y	
306524	4	SPARTANBURG	SIGNALS	HWY PATROL	10-Sep-2007	S	40	NEW CUT ROAD @ SIGSBEE	Y	
306647	4	GREENVILLE	SIGNALS	SHARON GREER POLICE	10-Sep-2007	US	29	WADE HAMPTON BLVD.	Y	
306718	4	GREENVILLE	SIGNALS	HWY PATROL	10-Sep-2007	US	25	US 25	Y	
306974	4	GREENVILLE	SIGNALS	HWY PATROL	06-Sep-2007	US	123	US 123	Y	
307061	4	SPARTANBURG	SIGNALS	HWY APTROL	12-Sep-2007	S	40	NEW CUT ROAD @ SIGSBEE	Y	
307065	4	SPARTANBURG	SIGNALS	HWY PATROL	12-Sep-2007	US	176	ASHEVILLE HIGHWAY	Y	
307310	4	GREENVILLE	SIGNALS	CURT MILLER	13-Sep-2007	S	13	OLD BUNCOMBE RD.	Y	
307574	4	GREENVILLE	SIGNALS	HWY PATROL	14-Sep-2007	SC	291	NORTH PLEASANTBURG	Y	

Secretary of Transportation 460 Report

10/10/2007

Secretary of Transportation 460 Items Approved											
Req.#	Cong Dist	County	Request Type	Requestor	Request Date	Type	Route	Road Name	Meets Criteria	Justification/Status	
307612	4	GREENVILLE	SIGNALS	HWY PATROL	05-Sep-2007	S	541	WEST GEORIGIA RD	Y		
307615	4	GREENVILLE	SIGNALS	HWY PATROL	05-Sep-2007	S	347	HUDSON RD.	Y		
307868	4	GREENVILLE	SIGNALS	MIKE/ LEFT MESSAGE	07-Sep-2007	US	25	US 25	Y		
307873	4	SPARTANBURG	SIGNALS	MS JACKSON SPARTANBUR	07-Sep-2007	S	40	NEW CUT ROAD @ SIGSBEE	Y		
307892	4	SPARTANBURG	SIGNALS	HWY PATROL	10-Sep-2007	US	29	GREENVILLE HWY.	Y		
307897	4	GREENVILLE	SIGNALS	SIMPSONVILLE PD	10-Sep-2007	SC	14	SC 14	Y		
307922	4	GREENVILLE	SIGNALS	HWY PATROL	11-Sep-2007	SC	291	NORTH PLEASANTBURG	Y		
308039	4	GREENVILLE	SIGNALS	HWY PATROL	11-Sep-2007	S	87	SULPHUR SPRINGS RD	Y		
308259	4	SPARTANBURG	SIGNALS	HWY PATROL LOG	19-Sep-2007	SC	290	DUNCAN MOORE HWY @ MOORE	Y		
308264	4	SPARTANBURG	SIGNALS	HWY PATROL LOG	19-Sep-2007	SC	9	HIGHWAY 9 @ CAMPOBELLO & LA	Y		
308266	4	SPARTANBURG	SIGNALS	HWY PATROL LOG	19-Sep-2007	SC	9	HIGHWAY 9 @ CAMPOBELLO & LA	Y		
308269	4	SPARTANBURG	SIGNALS	HWY PATROL LOG	19-Sep-2007	SC	290	DUNCAN MOORE HWY @ MOORE	Y		
308357	4	GREENVILLE	SIGNALS	HWY PATROL	12-Sep-2007	S	492	PELHAM	Y		
308359	4	GREENVILLE	SIGNALS	HWY PATROL	13-Sep-2007	S	107	MAULDIN RD.	Y		
308370	4	GREENVILLE	SIGNALS	GREENVILLE COUNTY	13-Sep-2007	US	29	WADE HAMPTON BLVD.	Y		
308378	4	SPARTANBURG	SIGNALS	HWY PATROL	19-Sep-2007	SC	290	DUNCAN MOORE HWY @ MOORE	Y		
308436	4	SPARTANBURG	SIGNALS	PATROL	19-Sep-2007	US	221	US 221	Y		
308516	4	GREENVILLE	SIGNALS	HWY PATROL	20-Sep-2007	SC	146	SC 146	Y		
308524	4	SPARTANBURG	SIGNALS	HWY APTROL	20-Sep-2007	US	221	HIGHWAY 221 @ ENOREE , MOORE	Y		
308526	4	GREENVILLE	SIGNALS	SIMPSONVILLE PD	15-Sep-2007	SC	14	SC 14	Y		
308534	4	SPARTANBURG	SIGNALS	HWY PATROL	16-Sep-2007	US	221	CHESNEE HWY	Y		
308536	4	GREENVILLE	SIGNALS	HWY PATROL	16-Sep-2007	SC	14	SC-14	Y		
308537	4	GREENVILLE	SIGNALS	HWY APTROL	16-Sep-2007	US	276	US 276	Y		
308708	4	GREENVILLE	SIGNALS	HWY PATROL	17-Sep-2007	SC	146	WOODRUFF RD	Y		
308713	4	GREENVILLE	SIGNALS	HWY PATROL	18-Sep-2007	S	95	ANDERSON BRIDGE RD.	Y		
308714	4	GREENVILLE	SIGNALS	LM NO INFO	17-Sep-2007	S	107	BUTLER RD.	Y		
308715	4	GREENVILLE	SIGNALS	SHELLY	18-Sep-2007	S	1136	GRANDVIEW RD	Y		
308796	4	GREENVILLE	SIGNALS	DOUG BROOKBANKS	21-Sep-2007	S	55	FAIRVIEW RD	Y		
308810	4	GREENVILLE	SIGNALS	LOUIS P.BATSON	21-Sep-2007	SC	253	STATE PARK RD.	Y		
308906	4	GREENVILLE	SIGNALS	JENNIFER MAULDIN PD	24-Sep-2007	S	448	ASHMORE BRIDGE	Y		
309003	4	SPARTANBURG	SIGNALS	HWY PATROL LOG	24-Sep-2007	SC	9	BOILING SPRINGS ROAD	Y		
309005	4	SPARTANBURG	SIGNALS	HWY PATROL LOG	24-Sep-2007	SC	290	DUNCAN MOORE HWY @ MOORE	Y		
309009	4	SPARTANBURG	SIGNALS	HWY PATROL LOG	24-Sep-2007	SC	296	REIDVILLE ROAD @ MOORE, REID	Y		
309011	4	SPARTANBURG	SIGNALS	HWY PATROL LOG	24-Sep-2007	SC	290	DUNCAN MOORE HWY @ MOORE	Y		
309080	4	GREENVILLE	SIGNALS	SHELLY	24-Sep-2007	SC	417	SC 417	Y		
309127	4	GREENVILLE	SIGNALS	HWY PATROL	24-Sep-2007	US	25	US 25	Y		
309197	4	GREENVILLE	SIGNALS	HWY PATROL	25-Sep-2007	US	25	US 25	Y		
309206	4	SPARTANBURG	SIGNALS	HWY PATROL LOG	25-Sep-2007	S	41	BLACKSTOCK ROAD (N) FAIRFORE	Y		
309207	4	SPARTANBURG	SIGNALS	HWY PATROL LOG	25-Sep-2007	US	221	US 221	Y		
309210	4	SPARTANBURG	SIGNALS	HWY PATROL LOG	25-Sep-2007	SC	290	DUNCAN MOORE HWY @ MOORE	Y		
309413	4	SPARTANBURG	SIGNALS	HWY PATROL	18-Sep-2007	US	221	US 221	Y		
309415	4	GREENVILLE	SIGNALS	MAULDIN PD	19-Sep-2007	US	276	US-276	Y		
309435	4	GREENVILLE	SIGNALS	HWY PATROL	19-Sep-2007	SC	81	SC 81	Y		
309446	4	GREENVILLE	SIGNALS	HWY PATROL	20-Sep-2007	US	25	US 25	Y		
309455	4	GREENVILLE	SIGNALS	HWY PATROL	20-Sep-2007	US	25	US 25	Y		
309479	4	GREENVILLE	SIGNALS	HWY PATROL	26-Sep-2007	SC	146	WOODRUFF RD	Y		
309480	4	GREENVILLE	SIGNALS	HWY PATROL	26-Sep-2007	S	492	PELHAM RD.	Y		
309562	4	SPARTANBURG	SIGNALS	HWY PATROL	26-Sep-2007	S	124	CALIFORNIA AVE @ WHITNEY	Y		
309648	4	GREENVILLE	SIGNALS	HEIDI DANNELLY	27-Sep-2007	S	566	OLD STAGE RD	Y		
309690	4	GREENVILLE	SIGNALS	HWY PATROL	24-Sep-2007	US	276	US 276	Y		
309696	4	GREENVILLE	SIGNALS	HWY PATROL	25-Sep-2007	SC	14	SC 14	Y		
309699	4	GREENVILLE	SIGNALS	MIKE	25-Sep-2007	US	276	US-276	Y		
309706	4	GREENVILLE	SIGNALS	HWY PATROL	22-Sep-2007	S	500	FAIRVIEW DR.	Y		

Secretary of Transportation 460 Report

10/10/2007

Secretary of Transportation 460 Items Approved

Req.#	Cong Dist	County	Request Type	Requestor	Request Date	Type	Route	Road Name	Meets Criteria	Justification/Status
309890	4	GREENVILLE	SIGNALS	HWY PATROL	28-Sep-2007	S	94	OLD SPARTANBURG RD	Y	
309980	4	SPARTANBURG	SIGNALS	DEPUTY MYERS	28-Sep-2007	US	221	CHESNEE HWY	Y	
310052	4	GREENVILLE	SIGNALS	HWY PATROL	26-Sep-2007	SC	14	SC-14	Y	
310054	4	GREENVILLE	SIGNALS	HWY PATROL	27-Sep-2007	US	25	US 25	Y	
310058	4	GREENVILLE	SIGNALS	NO INFO	27-Sep-2007	US	276	POINSETT HWY	Y	
310060	4	SPARTANBURG	SIGNALS	HWY PATROL	26-Sep-2007	SC	9	HIGHWAY 9 @ CAMPOBELLO & LA	Y	
310062	4	GREENVILLE	SIGNALS	HWY PATROL	26-Sep-2007	SC	20	SC 20	Y	
306236	4	GREENVILLE	PAVEMENT MARKINGS	CITIZEN	06-Sep-2007	SC	81	SC 81	Y	
306842	4	GREENVILLE	PAVEMENT MARKINGS	CRAIG NELSON	11-Sep-2007	S	149	FARIS	Y	
306885	4	GREENVILLE	PAVEMENT MARKINGS	HIGHWAY PATROL	11-Sep-2007	S	113	FEWS BRIDGE RD.	Y	
306003	4	GREENVILLE	PAVEMENT MARKINGS	DISTRICT TRAFFIC ENGR	06-Sep-2007	I	185	I-185 RAMP	Y	
306831	4	GREENVILLE	PAVEMENT MARKINGS	ERIC DILLON	11-Sep-2007	S	154	TALL PINES RD.	Y	
306452	4	GREENVILLE	GUARDRAIL	HWY PATROL	07-Sep-2007	S	92	GROCE MEADOW RD	Y	

Secretary of Transportation 460 Items Not Approved

Req.#	Cong Dist	County	Request Type	Requestor	Request Date	Type	Route	Road Name	Meets Criteria	Justification/Status
306500	4	SPARTANBURG	CURB CUTS	BOBBY JAMES	10-Sep-2007	S	12	BROCKMAN MCCLIMON ROAD @ VN	N	THIS SECTION OF BROCKMAN MCCLINON ROAD IS COUNTY
306504	4	SPARTANBURG	CURB CUTS	TOMMY MATTHEWS	10-Sep-2007	S	204	BROWNING ROAD @ CROSS ANCH	N	DOES NOT MEET MINIMUM SIGHT DISTANCE REQUIREMENTS SDR = 740' SDL = 415' SL = 45 MPH VERTICLE CURVE WITH DROP OFF DRIVEWAY. PERMIT REQUIRED FOR PROPERTY OWNER TO INSTALL WITH NON-STANDARD DRIVEWAY FORM INCLUDED IN PERMIT PACKAGE. ADME HOLDEN
306893	4	UNION	SIGNS	TERESA HINSON	11-Sep-2007	S	516	NORTH BOYCE STREET	N	REQUEST DENIED. SIGNS WERE BEING REQUESTED FOR A CITY STREET, NOT SCDOT'S RESPONSIBILITY.
307866	4	SPARTANBURG	SIGNALS	SPARTANBURG HP	06-Sep-2007	SC	9	BOILING SPRINGS ROAD	N	FOUND NOTHING WRONG. ALL BULBS WORKING.
309708	4	SPARTANBURG	SIGNALS	HWY PATROL	23-Sep-2007	S	41	BLACKSTOCK ROAD (N) FAIRFORE	N	CONTACTED JACK TO FIND OUT IF THIS WAS OUR LIGHT/ IT IS CITY

Secretary of Transportation 460 Items Pending

Req.#	Cong Dist	County	Request Type	Requestor	Request Date	Type	Route	Road Name	Meets Criteria	Justification/Status
306401	4	GREENVILLE	CURB CUTS	JAMES PUTNAM	07-Sep-2007	S	349	HUNTER ROAD	0	UNDER INVESTIGATION
308045	4	GREENVILLE	CURB CUTS	C + L LAND DEVELOPERS	18-Sep-2007	S	262	LYNN RD.	0	UNDER INVESTIGATION
308076	4	GREENVILLE	CURB CUTS	ZAXBY'S HOLDINGS, LLC	18-Sep-2007	S	164	BATESVILLE RD	0	UNDER INVESTIGATION
309102	4	SPARTANBURG	CURB CUTS	PAMELA GLENN	24-Sep-2007	S	75	MOUNT LEBANON ROAD @ CAMPO	0	UNDER INVESTIGATION
309290	4	GREENVILLE	CURB CUTS	MRS. RUBY SIMPSON	25-Sep-2007	S	102	KEELER MILL RD.	0	UNDER INVESTIGATION
309838	4	UNION	CURB CUTS	JOHN CARTER	27-Sep-2007	S	221	LEE ROAD	0	UNDER INVESTIGATION
305814	4	GREENVILLE	SIGNS	CITIZEN	05-Sep-2007	S	117	TYGERVILLE RD (NORTH)	0	UNDER INVESTIGATION
306047	4	GREENVILLE	SIGNS	JAMES MOODY JR	06-Sep-2007	S	199	OLD WHITE HORSE RD	0	UNDER INVESTIGATION
306082	4	GREENVILLE	SIGNS	SHARON BASTINELLI	06-Sep-2007	S	911	COOPER ST.	0	UNDER INVESTIGATION
306097	4	GREENVILLE	SIGNS	DONNA HOPKINS	06-Sep-2007	S	62	SHAW ST	0	UNDER INVESTIGATION
306350	4	GREENVILLE	SIGNS	BAILY HUMPHERY	07-Sep-2007	US	25	US 25 NORTH	0	UNDER INVESTIGATION
306403	4	GREENVILLE	SIGNS	MS. LENARD	07-Sep-2007	S	121	DIVIDING WATER ROAD	0	UNDER INVESTIGATION
307314	4	SPARTANBURG	SIGNS	SHELLY	13-Sep-2007	SC	9	BOILING SPRINGS ROAD	0	UNDER INVESTIGATION
308730	4	UNION	SIGNS	CAPT. MARC WRIGHT	20-Sep-2007	S	66	CHAPMAN ROAD	0	UNDER INVESTIGATION
308783	4	GREENVILLE	SIGNS	LISA CAMBELL	21-Sep-2007	SC	101	SC-101	0	UNDER INVESTIGATION
308785	4	GREENVILLE	SIGNS	DONNA CLAYTON	21-Sep-2007	SC	101	SC-101	0	UNDER INVESTIGATION

Secretary of Transportation 460 Report

10/10/2007

Secretary of Transportation 460 Items Pending

Req.#	Cong Dist	County	Request Type	Requestor	Request Date	Type	Route	Road Name	Meets Criteria	Justification/Status
308793	4	GREENVILLE	SIGNS	DONNA CLAYTON	21-Sep-2007	SC	101	SC-101	0	UNDER INVESTIGATION
308801	4	SPARTANBURG	SIGNS	THOMAS COOPER	21-Sep-2007	S	776	HUNTER ROAD	0	UNDER INVESTIGATION
308806	4	SPARTANBURG	SIGNS	XAN GRIFFEN	21-Sep-2007	S	692	HORSESHOE CIRCLE @ CHESNEE	0	UNDER INVESTIGATION
309539	4	GREENVILLE	SIGNS	CINDY BAGWELL	26-Sep-2007	S	106	OLD PIEDMONT GOLF COURSE RD	0	UNDER INVESTIGATION
309593	4	SPARTANBURG	SIGNS	HWY. PATROL	26-Sep-2007	S	755	HANGING ROCK ROAD @ BOILING	0	UNDER INVESTIGATION
306379	4	GREENVILLE	SIGNALS	EDWARD PAXTON	06-Sep-2007	S	7	OLD AUGUSTA RD	0	UNDER INVESTIGATION
309675	4	SPARTANBURG	SIGNALS	TORIE MURRAY	27-Sep-2007	US	29	W O EZELL BLVD	N	UNDER INVESTIGATION
306833	4	GREENVILLE	PAVEMENT MARKINGS	ERIC DILLON	11-Sep-2007	US	25	US 25	0	UNDER INVESTIGATION
307261	4	GREENVILLE	PAVEMENT MARKINGS	BON SCRATTON	13-Sep-2007	S	453	HARRISON BRIDGE RD	0	UNDER INVESTIGATION
307542	4	GREENVILLE	PAVEMENT MARKINGS	NANCY A. HARDESTY	14-Sep-2007	SC	183	FARRS BRIDGE ROAD	0	UNDER INVESTIGATION
308468	4	GREENVILLE	PAVEMENT MARKINGS	HERRMAN MAULDIN	19-Sep-2007	S	636	EAST 8TH ST. WOODSIDE	0	UNDER INVESTIGATION
306668	4	GREENVILLE	GUARDRAIL	PATROL	10-Sep-2007	SC	291	SC 291	0	UNDER INVESTIGATION
307147	4	GREENVILLE	GUARDRAIL	ANGELIA DAVIS	12-Sep-2007	S	913	4TH ST. WOODSIDE	0	UNDER INVESTIGATION

Secretary of Transportation 460 Items Approved

Req.#	Cong Dist	County	Request Type	Requestor	Request Date	Type	Route	Road Name	Meets Criteria	Justification/Status
307052	5	YORK	ENHANCEMENTS	CITY OF YORK	12-Sep-2007	SC	5	SC 5 BUS	Y	
305376	5	LANCASTER	CURB CUTS	CHRIS LUMSDEN	04-Sep-2007	S	157	POSSUM HOLLOW ROAD	Y	
305446	5	KERSHAW	CURB CUTS	JOHN HASTY	04-Sep-2007	S	993	WHITING WAY	Y	
305587	5	FAIRFIELD	CURB CUTS	VINCENT FOX	04-Sep-2007	S	200	SEASE ROAD	Y	
305613	5	DARLINGTON	CURB CUTS	MARY WILLIAMS	04-Sep-2007	S	177	MINERAL SPRINGS RD.	Y	
305816	5	SUMTER	CURB CUTS	MAGGIE ANDERSON	05-Sep-2007	S	1077	BARNWELL DR.	Y	
305850	5	FAIRFIELD	CURB CUTS	NAT HUMPHRIES	04-Sep-2007	S	317	WATEREE ESTATES ROAD	Y	
306062	5	DARLINGTON	CURB CUTS	BRENDA GAINNEY	06-Sep-2007	S	233	RAINBOW VIEW RD	Y	
306108	5	CHEROKEE	CURB CUTS	ROBERY LYONS	06-Sep-2007	S	162	CHEROKEE NATIONAL HWY.	Y	
306169	5	YORK	CURB CUTS	HABITAT FOR HUMANITY	06-Sep-2007	S	1302	IRWIN	Y	
306271	5	DILLON	CURB CUTS	WACON ROGERS	01-Sep-2007	S	72	BUCKSWAMP RD.	Y	
306275	5	YORK	CURB CUTS	SC COASTS AND LAKES	07-Sep-2007	S	188	RESERVATION ROAD	Y	
306352	5	FAIRFIELD	CURB CUTS	JUSTIN COLEMAN	06-Sep-2007	S	38	OLD AIRPORT RD.	Y	
306380	5	YORK	CURB CUTS	MIKE HARGROVE	07-Sep-2007	S	961	PENNINGTON	Y	
306411	5	CHESTERFIELD	CURB CUTS	MARY CLARK	07-Sep-2007	S	876	HOLLY STREET	Y	
306443	5	DARLINGTON	CURB CUTS	MT. RONA BAPT. CHURCH	07-Sep-2007	S	656	LUMBER ROAD	Y	
306625	5	CHESTERFIELD	CURB CUTS	ROBIN GAINNEY	10-Sep-2007	S	569	BROWN SPRING CHURCH ROAD	Y	
306667	5	SUMTER	CURB CUTS	BRENDA CUBBAGE	10-Sep-2007	S	303	JASSAMYN ST	Y	
306694	5	CHEROKEE	CURB CUTS	EDWINA FOWLER	10-Sep-2007	S	61	GREEN RIVER ROAD	Y	
306708	5	CHEROKEE	CURB CUTS	NORMA BRIDGES	10-Sep-2007	S	239	MCGINNIS ROAD	Y	
306844	5	LANCASTER	CURB CUTS	JEFF COATS	11-Sep-2007	S	19	LYNWOOD DRIVE	Y	
306887	5	CHEROKEE	CURB CUTS	WENDELL LITTLEJOHN	11-Sep-2007	S	166	YOUNG STREET	Y	
307198	5	LANCASTER	CURB CUTS	RICKY V. CHILDS	12-Sep-2007	S	144	OLD CAMDEN ROAD	Y	
307584	5	CHESTER	CURB CUTS	RONNIE WILLIAMS	14-Sep-2007	S	449	HILLSDALE DRIVE	Y	
307596	5	CHESTER	CURB CUTS	RALPH GLADDEN	14-Sep-2007	S	840	PILGRIM ROAD	Y	
307598	5	CHESTER	CURB CUTS	JIM SHORE	14-Sep-2007	S	137	THRAILKILL ROAD	Y	
307600	5	CHESTER	CURB CUTS	JOHNNY WILSON	14-Sep-2007	S	69	LIBERTY ROAD	Y	
307779	5	YORK	CURB CUTS	CHAD PARKER	17-Sep-2007	S	75	SUTTON SPRINGS ROAD	Y	
308004	5	CHEROKEE	CURB CUTS	W. GEORGE MASER III	13-Sep-2007	S	31	OVERBROOK DRIVE	Y	
308035	5	DILLON	CURB CUTS	REBECCA TURNER	07-Sep-2007	S	894	HEMLOCK LANE	Y	
308203	5	YORK	CURB CUTS	RICHARD JALLAND	18-Sep-2007	S	57	HOPEWELL	Y	
308215	5	YORK	CURB CUTS	SIGNATURE POINTE PROP	18-Sep-2007	S	764	ROBERTS AVENUE - YORK	Y	
308300	5	KERSHAW	CURB CUTS	TOMMY GRAINER	19-Sep-2007	S	993	WHITING WAY	Y	
308450	5	DARLINGTON	CURB CUTS	DEWEY TADLOCK	19-Sep-2007	S	580	PINEDALE ROAD	Y	
308575	5	NEWBERRY	CURB CUTS	SUSAN JILL RIEBE	20-Sep-2007	S	38	JOLLY STREET ROAD	Y	
308625	5	DILLON	CURB CUTS	ANTHONY FORD	10-Sep-2007	S	107	9TH AVE.	Y	
308720	5	CHESTERFIELD	CURB CUTS	CIRCLE S RANCH	21-Sep-2007	S	683	LIGHTHOUSE CHURCH ROAD/SIMS	Y	
308858	5	CHESTERFIELD	CURB CUTS	LORRY PUGH	21-Sep-2007	S	161	BAILEY SAW MILL ROAD	Y	
308908	5	YORK	CURB CUTS	BROMLEY VILLAGE APART	24-Sep-2007	S	98	GOLD HILL	Y	

Secretary of Transportation 460 Report

10/10/2007

Secretary of Transportation 460 Items Approved										
Req.#	Cong Dist	County	Request Type	Requestor	Request Date	Type	Route	Road Name	Meets Criteria	Justification/Status
309381	5	CHESTER	CURB CUTS	BRIAN YARBOROUGH	25-Sep-2007	S	641	SLICK ROCK ROAD	Y	
309841	5	CHESTER	CURB CUTS	DANIEL QUACKENBOS	27-Sep-2007	S	786	MELANIE ROAD	Y	
309863	5	DARLINGTON	CURB CUTS	KEITH EVANS	27-Sep-2007	S	375	SPRING ST.	Y	
305370	5	DARLINGTON	SIGNS	PATROL	04-Sep-2007	S	24	EAST E CAROLINA AVENUE	Y	
305371	5	LANCASTER	SIGNS	DONNIE POWERS	04-Sep-2007	SC	200	MONROE HIGHWAY	Y	
305374	5	LANCASTER	SIGNS	HIGHWAY PATROL	04-Sep-2007	S	832	SILVER RUN ROAD	Y	
305382	5	LANCASTER	SIGNS	SHERIFF'S DEPT	04-Sep-2007	S	51	CAMP CREEK ROAD	Y	
305383	5	CHEROKEE	SIGNS	MARTY	04-Sep-2007	S	323	JOHNSON STREET	Y	
305384	5	LANCASTER	SIGNS	SHERIFF DEPARTMENT	04-Sep-2007	S	51	CAMP CREEK ROAD	Y	
305385	5	CHEROKEE	SIGNS	MARTY	04-Sep-2007	SC	211	GOWDEYSVILLE HIGHWAY	Y	
305397	5	CHESTERFIELD	SIGNS	E-911	02-Sep-2007	S	192	FIFTH STREET	Y	
305405	5	CHESTERFIELD	SIGNS	E-911	02-Sep-2007	S	194	OAK AVENUE	Y	
305413	5	LANCASTER	SIGNS	SHERIFF'S DEPT	01-Sep-2007	SC	200	MONROE HIGHWAY	Y	
305417	5	LANCASTER	SIGNS	SHERIFF'S DEPT	01-Sep-2007	S	832	SILVER RUN ROAD	Y	
305422	5	LANCASTER	SIGNS	SHERIFF'S DEPT	02-Sep-2007	S	51	CAMP CREEK ROAD	Y	
305445	5	YORK	SIGNS	HWY. PATROL	03-Sep-2007	S	1230	LEGION ROAD - FM	Y	
305574	5	LANCASTER	SIGNS	HIGHWAY PATROL HQTRS.	04-Sep-2007	S	166	J. B. DENTON ROAD	Y	
305685	5	DILLON	SIGNS	CENTRAL	02-Sep-2007	S	174	KEMPER CHURCH RD.	Y	
305749	5	DARLINGTON	SIGNS	PATROL	05-Sep-2007	S	14	BILLY FARROW ROAD	Y	
305799	5	FLORENCE	SIGNS	ALTON W. MILLER	05-Sep-2007	S	1033	BELTLINE DRIVE	Y	
305895	5	CHESTERFIELD	SIGNS	RUNETTE WILSON	05-Sep-2007	S	176	JAMES/ IVY/GARLAND STREET	Y	
305915	5	CHEROKEE	SIGNS	DON @ 911	05-Sep-2007	SC	211	ASBURY ROAD	Y	
305920	5	CHEROKEE	SIGNS	HIGHWAY PATROL	05-Sep-2007	S	30	BLUEBIRD LANE	Y	
305922	5	DARLINGTON	SIGNS	GINGER JONES	05-Sep-2007	S	527	GILCHRIST ROAD	Y	
306171	5	DILLON	SIGNS	CENTRAL	05-Sep-2007	US	301	US RTE 301	Y	
306177	5	CHEROKEE	SIGNS	RONALD ERWIN	06-Sep-2007	S	586	STARR RIDGE ROAD.	Y	
306213	5	KERSHAW	SIGNS	J. COOK	06-Sep-2007	S	373	FROST RD.	Y	
306221	5	DARLINGTON	SIGNS	PATROL	06-Sep-2007	S	1132	RED CEDAR STREET	Y	
306286	5	KERSHAW	SIGNS	BUDDY JAMES	07-Sep-2007	S	700	ESKIE DIXON ROAD	Y	
306459	5	LANCASTER	SIGNS	JOEL POWERS	08-Sep-2007	S	336	CALVIN HALL ROAD	Y	
306460	5	LANCASTER	SIGNS	SHERIFF DEPT	08-Sep-2007	S	540	EVANS DRIVE	Y	
306461	5	LANCASTER	SIGNS	SHERIFF DEPT	09-Sep-2007	S	51	CAMP CREEK ROAD	Y	
306462	5	LANCASTER	SIGNS	SHERIFF	09-Sep-2007	SC	903	FLAT CREEK ROAD	Y	
306650	5	DARLINGTON	SIGNS	PATROL	10-Sep-2007	S	51	OUSLEYDALE ROAD	Y	
306796	5	DARLINGTON	SIGNS	PATROL	10-Sep-2007	US	15	US15 BYPASS	Y	
306934	5	YORK	SIGNS	JIM HUTCHINSON	11-Sep-2007	S	103	OAK PARK ROAD	Y	
307119	5	DARLINGTON	SIGNS	PATROL	12-Sep-2007	SC	151	SC151	Y	
307209	5	YORK	SIGNS	ERIC	12-Sep-2007	S	27	RIDGE RD	Y	
307217	5	DARLINGTON	SIGNS	PATROL	12-Sep-2007	US	52	US52 NORTH	Y	
307274	5	DARLINGTON	SIGNS	CHARLES BRIGMAN	13-Sep-2007	S	890	NORTHCUTT ROAD	Y	
307348	5	LANCASTER	SIGNS	BARBARA HOUSTON	13-Sep-2007	SC	200	MONROE HIGHWAY	Y	
307363	5	DARLINGTON	SIGNS	CHARLES BRIGMAN	13-Sep-2007	S	47	LEE STATE PARK RD	Y	
307373	5	DARLINGTON	SIGNS	CHARLES BRIGMAN	13-Sep-2007	S	399	HUDSON STREET	Y	
307376	5	LANCASTER	SIGNS	MELVIN GAINER	13-Sep-2007	S	187	BETHEL ROAD	Y	
307417	5	KERSHAW	SIGNS	ERNESTINE B. ROSS	13-Sep-2007	S	522	JOHN MUNN ROAD	Y	
307421	5	KERSHAW	SIGNS	ERNESTINE B. ROSS	13-Sep-2007	S	87	MILL CREEK ROAD	Y	
307513	5	SUMTER	SIGNS	KRYSTAL MCKAY	14-Sep-2007	US	401	CALHOUN ST.	Y	
307527	5	SUMTER	SIGNS	RICHARD WERTS	14-Sep-2007	S	458	CAINS MILL RD.	Y	
307533	5	YORK	SIGNS	J.L. BYRUM	14-Sep-2007	S	35	OLD PINCKNEY ROAD - YORK	Y	
307546	5	KERSHAW	SIGNS	MS. HELEN CLINE	14-Sep-2007	S	129	HORSEHEAD ROAD	Y	
307565	5	CHEROKEE	SIGNS	HWY PATROL DISPATCH	14-Sep-2007	S	38	CANNON CAMPGROUND ROAD	Y	
307621	5	CHESTER	SIGNS	ZEDDIE DARBY	14-Sep-2007	US	321	JA COCHRAN BYPASS	Y	
307673	5	DARLINGTON	SIGNS	PATROL	16-Sep-2007	S	527	GILCHRIST ROAD	Y	
307744	5	YORK	SIGNS	HIGHWAY PATROL	17-Sep-2007	S	44	OWENS ROAD - YORK	Y	
307752	5	YORK	SIGNS	HIGHWAY PATROL	17-Sep-2007	S	50	SPRINGDALE	Y	

Secretary of Transportation 460 Report

10/10/2007

Secretary of Transportation 460 Items Approved										
Req.#	Cong Dist	County	Request Type	Requestor	Request Date	Type	Route	Road Name	Meets Criteria	Justification/Status
307778	5	CHESTERFIELD	SIGNS	E-911	15-Sep-2007	S	134	ARRANT ST.	Y	
307781	5	DILLON	SIGNS	CENTRAL	14-Sep-2007	S	102	WASHINGTON ST	Y	
307784	5	CHESTERFIELD	SIGNS	E-911	17-Sep-2007	S	900	WINDMILL	Y	
307791	5	CHEROKEE	SIGNS	CHARLIE	17-Sep-2007	S	172	GRIFFITH STREET	Y	
307904	5	YORK	SIGNS	CECIL THOMAS	17-Sep-2007	S	98	GOLD HILL	Y	
307912	5	LANCASTER	SIGNS	DAVE ZOGLMAN	17-Sep-2007	US	521	CHARLOTTE HIGHWAY	Y	
307925	5	DARLINGTON	SIGNS	JOSEPH STUKES	14-Sep-2007	SC	151	E. BOBO NEWSOME HWY	Y	
308012	5	NEWBERRY	SIGNS	N/A	17-Sep-2007	S	56	BUSH RIVER ROAD	Y	
308041	5	CHESTERFIELD	SIGNS	E-911	17-Sep-2007	S	757	DAVIS RIVERS ROAD	Y	
308255	5	CHEROKEE	SIGNS	HIGHWAY PATROL	18-Sep-2007	S	99	ED'S ROAD	Y	
308324	5	DILLON	SIGNS	T. J. COOK	18-Sep-2007	S	930	CARTER RD	Y	
308339	5	LANCASTER	SIGNS	JACK MARSH	19-Sep-2007	S	315	HELMS ROAD	Y	
308340	5	NEWBERRY	SIGNS	ARNOLD HILLER	19-Sep-2007	US	76	WILSON ROAD	Y	
308449	5	DILLON	SIGNS	PATROL	17-Sep-2007	S	458	MONROE ST.	Y	
308454	5	DILLON	SIGNS	CENTRAL	18-Sep-2007	S	930	CARTER RD	Y	
308555	5	CHESTERFIELD	SIGNS	E-911	20-Sep-2007	SC	9	SC-9	Y	
308562	5	LEE	SIGNS	WAYNE KEYES	20-Sep-2007	S	64	GREGG STREET	Y	
308570	5	CHEROKEE	SIGNS	HWY PATROL DISPATCH	20-Sep-2007	S	37	OLD METAL ROAD	Y	
308628	5	DILLON	SIGNS	CENTRAL	20-Sep-2007	S	109	4TH AVE.	Y	
308755	5	YORK	SIGNS	ALEXANDER WEST	21-Sep-2007	S	1199	DONNEYBROOK	Y	
308756	5	CHEROKEE	SIGNS	HWY PATROL DISPATCH	21-Sep-2007	R	8559	8559	Y	
308869	5	LEE	SIGNS	CENTRAL DISPATCH	23-Sep-2007	S	268	BERRY ROAD	Y	
308870	5	LEE	SIGNS	TAMMIE LANFORD	23-Sep-2007	S	242	DOGWOOD ROAD	Y	
308915	5	DARLINGTON	SIGNS	PATROL	24-Sep-2007	S	389	OLEANDER ROAD	Y	
309050	5	DARLINGTON	SIGNS	PATROL	24-Sep-2007	S	20	RUBY ROAD	Y	
309075	5	DILLON	SIGNS	PATROL	21-Sep-2007	S	192	JUDSON RD.	Y	
309078	5	DILLON	SIGNS	PATROL	21-Sep-2007	S	23	HARLLEES BRIDGE RD./DOTHAN R	Y	
309117	5	DILLON	SIGNS	VIVAN GADDY	21-Sep-2007	S	950	MARK RD.	Y	
309124	5	DILLON	SIGNS	CENTRAL	21-Sep-2007	S	425	POCASSIN RD.	Y	
309176	5	KERSHAW	SIGNS	HEIDI - CENTRAL DISPA	24-Sep-2007	S	349	WILDWOOD LN	Y	
309267	5	LANCASTER	SIGNS	SHERIFF'S DEPT	20-Sep-2007	S	315	HELMS ROAD	Y	
309272	5	CHESTER	SIGNS	RAYMOND DOUGLAS	25-Sep-2007	S	80	OAK AVENUE (FORT LAWN)	Y	
309294	5	YORK	SIGNS	FRED SANDERS	25-Sep-2007	S	188	RESERVATION ROAD	Y	
309363	5	YORK	SIGNS	TROOPER DISPATCH	23-Sep-2007	S	1321	OLD CARRIAGE ROAD	Y	
309561	5	DARLINGTON	SIGNS	PATROL	26-Sep-2007	US	401	US 401	Y	
309685	5	LANCASTER	SIGNS	HIGHWAY PATROL	27-Sep-2007	SC	9	MEETING STREET	Y	
309704	5	LANCASTER	SIGNS	HIGHWAY PATROL	27-Sep-2007	S	216	MAJOR EVANS ROAD	Y	
309752	5	LANCASTER	SIGNS	EDWARD ADAMS	27-Sep-2007	S	163	GOLF COURSE ROAD	Y	
309844	5	CHEROKEE	SIGNS	BLACKSBURG HIGH SCHOO	27-Sep-2007	S	191	RAMSEUR DRIVE	Y	
310002	5	KERSHAW	SIGNS	ERNESTINE ROSS	28-Sep-2007	S	547	ROGERS RD.	Y	
310016	5	YORK	SIGNS	JOEY WHEELER	28-Sep-2007	S	292	HARDIN	Y	
305544	5	NEWBERRY	SIGNALS	PATROL	04-Sep-2007	SC	395	SC 395	Y	
305595	5	LANCASTER	SIGNALS	HWY. PATROL	01-Sep-2007	US	521	MAIN STREET	Y	
305846	5	SUMTER	SIGNALS	OSCAR KEITT	05-Sep-2007	US	76	US 76/378	Y	
305917	5	DARLINGTON	SIGNALS	PATROL	05-Sep-2007	S	179	EAST MCIVER ROAD	Y	
305918	5	KERSHAW	SIGNALS	LT. MIKE STONE	05-Sep-2007	S	81	LAURENS ST.	Y	
305987	5	FAIRFIELD	SIGNALS	BRETT MONTGOMERY	06-Sep-2007	US	321	US 321 BY-PASS	Y	
306262	5	FAIRFIELD	SIGNALS	CENTAL DISPATCH	06-Sep-2007	US	321	US 321 BY-PASS	Y	
306279	5	SUMTER	SIGNALS	CHRIS MUIR	07-Sep-2007	US	521	US-521 (SOUTH)	Y	
306502	5	YORK	SIGNALS	DISPATCHER	10-Sep-2007	SC	557	SC 557	Y	
306577	5	NEWBERRY	SIGNALS	SCSHP	10-Sep-2007	S	90	BOUNDARY STREET (ALL)	Y	
307287	5	LANCASTER	SIGNALS	BETTY SUE TAYLOR	13-Sep-2007	US	521	NORTH MAIN STREET	Y	
307547	5	LANCASTER	SIGNALS	HWY. PATROL	14-Sep-2007	S	12	SPRINGDALE ROAD	Y	
307586	5	CHESTER	SIGNALS	HWY. PATROL	14-Sep-2007	SC	9	LANCASTER HIGHWAY	Y	
307597	5	YORK	SIGNALS	JOHNSON - HWY. PATROL	14-Sep-2007	S	156	SHILOH ROAD - YORK	Y	

Secretary of Transportation 460 Report

10/10/2007

Secretary of Transportation 460 Items Approved

Req.#	Cong Dist	County	Request Type	Requestor	Request Date	Type	Route	Road Name	Meets Criteria	Justification/Status
307871	5	LANCASTER	SIGNALS	HWY. PATROL	16-Sep-2007	US	521	MARKET STREET	Y	
307874	5	CHESTER	SIGNALS	HWY. PATROL	14-Sep-2007	SC	9	JA COCHRAN BYPASS	Y	
307905	5	CHESTERFIELD	SIGNALS	PAGELAND PD	17-Sep-2007	US	601	US-601	Y	
308050	5	YORK	SIGNALS	HWY. PATROL	17-Sep-2007	SC	161	SC 161	Y	
308114	5	SUMTER	SIGNALS	DISPATCH	18-Sep-2007	SC	763	LIBERTY ST. (SUMTER)	Y	
308382	5	DARLINGTON	SIGNALS	SCHP	13-Sep-2007	S	179	S16-179 1125 MCIVER ROAD	Y	
308478	5	KERSHAW	SIGNALS	BILL AMMONS	20-Sep-2007	US	1	JEFFERSON DAVIS HWY.	Y	
308887	5	YORK	SIGNALS	RAY NICKLAS	21-Sep-2007	SC	160	HWY-160	Y	
308962	5	NEWBERRY	SIGNALS	N/A	22-Sep-2007	SC	34	SC-34	Y	
309028	5	YORK	SIGNALS	HIGHWAY PATROL	24-Sep-2007	SC	160	SC 160	Y	
309161	5	SUMTER	SIGNALS	NATE PETERSON	24-Sep-2007	SC	120	ALICE DR.	Y	
309489	5	YORK	SIGNALS	KELLY EDWARDS	26-Sep-2007	SC	49	HWY-49	Y	
309681	5	LANCASTER	SIGNALS	HWY. PATROL	26-Sep-2007	S	12	SPRINGDALE ROAD	Y	
309781	5	FLORENCE	SIGNALS	ED GARAND	26-Sep-2007	S	167	DARL ST.	Y	
309924	5	YORK	SIGNALS	HIGHWAY PATROL	28-Sep-2007	SC	160	HWY 160	Y	
309926	5	YORK	SIGNALS	HIGHWAY PATROL	28-Sep-2007	SC	160	HWY 160	Y	
309961	5	YORK	SIGNALS	GRIGGS SCHOOL	28-Sep-2007	S	64	GRIGGS	Y	
307524	5	SUMTER	PAVEMENT MARKINGS	RICHARD WERTS	14-Sep-2007	S	458	CAINS MILL RD.	Y	
309448	5	YORK	PAVEMENT MARKINGS	POLICE	26-Sep-2007	SC	5	WEST MAIN	Y	
306370	5	DARLINGTON	GUARDRAIL	PATROL	07-Sep-2007	SC	340	TIMMONSVILLE HWY	Y	

Secretary of Transportation 460 Items Not Approved

Req.#	Cong Dist	County	Request Type	Requestor	Request Date	Type	Route	Road Name	Meets Criteria	Justification/Status
305541	5	NEWBERRY	CURB CUTS	MICHAEL B. MILLS	04-Sep-2007	S	328	ROCKY CREEK ROAD	N	PROPERTY OWNER HAS NOT SUBMITTED PROPER PAPER WORK TO DATE. ATTEMPTED TO CONTACT PROPERTY OWNER WITH OUT SUCCESS.
306427	5	LANCASTER	CURB CUTS	DOUGLAS HINSON	07-Sep-2007	S	511	SPIRIT ROAD	N	DUPLICATE OF WORK REQUEST 302827 ON 8/21/07 (RESIDENT NEVER STATED HE HAD PUT IN A REQUEST EARLIER)
306899	5	MARLBORO	CURB CUTS	FRANK PETRY	11-Sep-2007	S	257	AARON TEMPLE CHURCH ROAD	N	PROPERTY IS ADJACENT TO THE OWNERS HOME. CONTACT WAS MADE WITH A FAMILY MEMBER AND SHE WAS TOLD THAT THE DRIVEWAY COULD BE PUT IN UNDER ENCROACHMENT PERMIT AT THE OWNERS EXPENSE.
306389	5	DARLINGTON	SIGNS	COKER COLLEFE	07-Sep-2007	US	52	US52 NORTH	N	LETTER DATED SEPTEMBER 5,2007 (151/34 RAMP)
306393	5	DARLINGTON	SIGNS	COKER COLLEGE	07-Sep-2007	SC	151	SC151 BUS. NEXT	N	LETTER DATED SEPTEMBER 5, 2007
306413	5	KERSHAW	SIGNS	ERNESTINE ROSS	07-Sep-2007	S	58	FLAT ROCK RD.	N	1317 FLAT ROCK ROAD SIGHT DISTANCE IS - WEST 1000' AND 650' EAST. THIS STOP DOES NOT WARRANT ANY SBSA SIGNS.

Secretary of Transportation 460 Report

10/10/2007

Secretary of Transportation 460 Items Not Approved

Req.#	Cong Dist	County	Request Type	Requestor	Request Date	Type	Route	Road Name	Meets Criteria	Justification/Status
306419	5	KERSHAW	SIGNS	ERNESTINE ROSS	07-Sep-2007	S	597	EBENEZER CHURCH ROAD	N	SBSA SIGN IS ALREADY IN PLACE FOR THIS STOP GOING SOUTH. NORTH BOUND DOES NOT REQUIRE SIGNS.
306806	5	KERSHAW	SIGNS	ERNESTINE ROSS	07-Sep-2007	S	58	FLAT ROCK RD.	N	DOES NOT WARRANT SCHOOL BUS STOP AHEAD SIGNS—700' SIGHT DISTANCE EACH DIRECTION
307551	5	KERSHAW	SIGNS	MS. BRONWIM BARTOSH	14-Sep-2007	S	977	DEERFIELD DRIVE	N	SHORT RESIDENTIAL STREET. SPEED LIMIT SIGNING NOT RECOMMENDED. INSTALL TURN SIGNS WITH 20-MPH ADVISORY SPEED LIMIT PLATES AT CURVE.
308983	5	FLORENCE	SIGNS	KEN MCLENDON	24-Sep-2007	US	52	IRBY	N	SIGN BELONGS TO CITY. THAT SECTION OF ROUGHFORK BELONGS TO THE CITY
308986	5	YORK	SIGNS	HIGHWAY PATROL	24-Sep-2007	SC	274	SC 274	N	COUNTY MAINTAINED ROAD
309264	5	CHESTER	SIGNS	RAYMOND DOUGLAS	25-Sep-2007	S	187	BALL PARK ROAD (CHESTER)	N	DEAD END STREET, VERY SHORT, NO NEED, ENFORCEMENT ISSUE
307366	5	NEWBERRY	SIGNALS	N/A	12-Sep-2007	SC	121	SC-121BYP	N	SIGNALS OPERATING CORRECTLY. NOTHING NEEDED.
307882	5	CHESTERFIELD	SIGNALS	DAVID JOHNSON	17-Sep-2007	SC	9	SC-9	N	INTERSECTION DOES NOT MEET COUNT OR ACCIDENT CRITERIA FOR LEFT TURN SIGNALS
307890	5	CHESTERFIELD	SIGNALS	DAVID JOHNSON	17-Sep-2007	SC	9	SC-9	N	INTERSECTION DOES NOT MEET COUNT OR ACCIDENT CRITERIA FOR LEFT TURN SIGNALS

Secretary of Transportation 460 Items Pending

Req.#	Cong Dist	County	Request Type	Requestor	Request Date	Type	Route	Road Name	Meets Criteria	Justification/Status
305548	5	KERSHAW	CURB CUTS	KENDRA BELTON	04-Sep-2007	S	489	CHERAW ROAD	0	UNDER INVESTIGATION
306320	5	KERSHAW	CURB CUTS	LISA BARRETT	07-Sep-2007	S	620	LAKE ROAD (LUGOFF)	0	UNDER INVESTIGATION
306614	5	YORK	CURB CUTS	BRENDA SETTLEMYRE	10-Sep-2007	S	60	RAMSEY RD	0	UNDER INVESTIGATION
306802	5	YORK	CURB CUTS	JONATHAN HICKLIN	11-Sep-2007	S	380	WILLIAMSON	0	UNDER INVESTIGATION
307458	5	CHEROKEE	CURB CUTS	BILL PRICE	13-Sep-2007	S	115	GREEN ACRES ROAD	0	UNDER INVESTIGATION
308211	5	SUMTER	CURB CUTS	VALLERIE JEFFERSON	18-Sep-2007	S	26	BLACK RIVER RD.	0	UNDER INVESTIGATION
308352	5	YORK	CURB CUTS	PAULA BARBER	19-Sep-2007	S	119	PINCKNEY STREET - YORK	0	UNDER INVESTIGATION
308476	5	YORK	CURB CUTS	HEATHER ROGERS	20-Sep-2007	S	244	DUNLAP RODDEY	0	UNDER INVESTIGATION
308856	5	YORK	CURB CUTS	RANDOLPH AND SONS BLD	21-Sep-2007	S	658	MUSEUM	0	UNDER INVESTIGATION
308999	5	LANCASTER	CURB CUTS	CARROLL CRAIG	24-Sep-2007	S	908	CHERRY STONE ROAD	0	UNDER INVESTIGATION
309201	5	YORK	CURB CUTS	MICHAEL O'HARA	25-Sep-2007	S	961	PENNINGTON	0	UNDER INVESTIGATION
309400	5	CHEROKEE	CURB CUTS	JOHN H. BURKSTEAD	26-Sep-2007	S	545	ALLISON ROAD	0	UNDER INVESTIGATION
309609	5	SUMTER	CURB CUTS	LARRY JEFFERSON	26-Sep-2007	S	43	BLACK RIVER RD.	0	UNDER INVESTIGATION
309845	5	YORK	CURB CUTS	SHIRLEY OSBORN	27-Sep-2007	S	645	EDEN TERRACE EXT	0	UNDER INVESTIGATION
309915	5	FAIRFIELD	CURB CUTS	O.H. PERRY	28-Sep-2007	S	196	ROUNDTOP RD.	0	UNDER INVESTIGATION
310208	5	LEE	CURB CUTS	ROY FREEMAN	28-Sep-2007	S	39	SANDY GROVE CHURCH ROAD	0	UNDER INVESTIGATION
306395	5	LEE	SIGNS	COKER COLLEGE	07-Sep-2007	I	20	INTERSTATE 20	0	UNDER INVESTIGATION
306399	5	FLORENCE	SIGNS	COKER COLLEGE	07-Sep-2007	I	95	INTERSTATE 95	0	UNDER INVESTIGATION
307343	5	LANCASTER	SIGNS	BRYAN VAUGHN	13-Sep-2007	S	204	DUCKWOOD DRIVE	0	UNDER INVESTIGATION
307349	5	LANCASTER	SIGNS	BRYAN VAUGHN	13-Sep-2007	S	75	HORTON-ROLLINS ROAD	0	UNDER INVESTIGATION
307353	5	LANCASTER	SIGNS	BRYAN VAUGHN	13-Sep-2007	S	123	TAXAHAW ROAD	0	UNDER INVESTIGATION
307559	5	KERSHAW	SIGNS	ERESTINE B. ROSS	14-Sep-2007	US	1	JEFFERSON DAVIS HWY.	0	UNDER INVESTIGATION
307675	5	LANCASTER	SIGNS	JOHN STEVENS	17-Sep-2007	S	747	SUNNY LANE	0	UNDER INVESTIGATION

Secretary of Transportation 460 Report

10/10/2007

Secretary of Transportation 460 Items Pending

Req.#	Cong Dist	County	Request Type	Requestor	Request Date	Type	Route	Road Name	Meets Criteria	Justification/Status
307677	5	LANCASTER	SIGNS	CHARLES MCMILLON	17-Sep-2007	S	753	GREEN PEACH ROAD	0	UNDER INVESTIGATION
308098	5	KERSHAW	SIGNS	COMM. BOBBY JONES	18-Sep-2007	S	354	KEY'S LN.	0	UNDER INVESTIGATION
308152	5	DARLINGTON	SIGNS	WILLIAM HUDSON	18-Sep-2007	S	218	CROSS STREET	0	UNDER INVESTIGATION
308270	5	LEE	SIGNS	UNKNOWN	11-Sep-2007	S	54	HEYWARD STREET	0	UNDER INVESTIGATION
308279	5	CHEROKEE	SIGNS	LIMESTONE COLLEGE	19-Sep-2007	S	111	ONEAL STREET	0	UNDER INVESTIGATION
308592	5	LANCASTER	SIGNS	LISA CARLISLE	20-Sep-2007	S	42	BARBERVILLE ROAD	0	UNDER INVESTIGATION
308655	5	YORK	SIGNS	HERB KIRSH	20-Sep-2007	SC	5	YORK HIGHWAY	0	UNDER INVESTIGATION
308723	5	DARLINGTON	SIGNS	LARRY STEGNER	21-Sep-2007	US	52	US52 BUS	0	UNDER INVESTIGATION
308761	5	CHEROKEE	SIGNS	BRENDA WRIGHT	21-Sep-2007	S	37	OLD METAL ROAD	0	UNDER INVESTIGATION
309364	5	FLORENCE	SIGNS	MANDY WITH FLO CTY	25-Sep-2007	S	72	NORTH N. OLD GEORGETOWN RO	0	UNDER INVESTIGATION
309743	5	KERSHAW	SIGNS	JADE ANDERSON	27-Sep-2007	S	489	CHERAW ROAD	0	UNDER INVESTIGATION
309886	5	KERSHAW	SIGNS	ERNESTINE ROSS	28-Sep-2007	S	58	FLAT ROCK RD.	0	UNDER INVESTIGATION
309932	5	CHEROKEE	SIGNS	HIGHWAY PATROL	28-Sep-2007	S	30	BLUEBIRD LANE	0	UNDER INVESTIGATION
310190	5	YORK	SIGNS	HWY. PATROL	29-Sep-2007	S	759	MEADOW ROAD - YORK	0	UNDER INVESTIGATION
308695	5	YORK	SIGNALS	SCOTT FRATTAROLI	20-Sep-2007	S	1720	SPRINGFIELD PARKWAY	0	UNDER INVESTIGATION
309744	5	KERSHAW	SIGNALS	JADE ANDERSON	27-Sep-2007	S	45	YORK STREET	0	UNDER INVESTIGATION
309746	5	KERSHAW	SIGNALS	JADE ANDERSON	27-Sep-2007	S	81	LAURENS ST.	0	UNDER INVESTIGATION
310878	5	YORK	SIGNALS	PAM RIVERS	26-Sep-2007	S	49	SUTTON ROAD	0	UNDER INVESTIGATION
307171	5	YORK	PAVEMENT MARKINGS	CHARLES COOK	12-Sep-2007	S	851	RIVERVIEW	0	UNDER INVESTIGATION
307529	5	KERSHAW	PAVEMENT MARKINGS	THOMAS O. CALHOUN	14-Sep-2007	US	521	BROAD ST. (CAMDEN)	0	UNDER INVESTIGATION

Secretary of Transportation 460 Items Approved

Req.#	Cong Dist	County	Request Type	Requestor	Request Date	Type	Route	Road Name	Meets Criteria	Justification/Status
305572	6	WILLIAMSBURG	CURB CUTS	JONATHAN MIMS	04-Sep-2007	S	590	PINCKNEY RD.	Y	
306012	6	FLORENCE	CURB CUTS	ASHLEY ERWIN	06-Sep-2007	S	551	WILLOW CREEK ROAD	Y	
306620	6	FLORENCE	CURB CUTS	MACK ALTMAN	10-Sep-2007	S	1220	DURANT CEMETERY ROAD	Y	
306720	6	GEORGETOWN	CURB CUTS	THELMA WILLIAMS	10-Sep-2007	S	55	WILLIAMS HILL ROAD	Y	
306730	6	GEORGETOWN	CURB CUTS	LOUVERDA MOORE	10-Sep-2007	S	566	LANES CREEK ROAD	Y	
306905	6	ORANGEBURG	CURB CUTS	JESSICA HOLLAND	10-Sep-2007	S	756	MACK ROAD	Y	
306915	6	FLORENCE	CURB CUTS	CAROLINA RETAIL DEVEL	11-Sep-2007	S	1461	SHIRLEY DRIVE	Y	
307088	6	DORCHESTER	CURB CUTS	BILL WILLIAMS	12-Sep-2007	S	40	DUKES STREET	Y	
307179	6	ORANGEBURG	CURB CUTS	HENRY GRAHAM	12-Sep-2007	S	1071	EDISTO AVE	Y	
307191	6	COLLETON	CURB CUTS	TERRY HOFF	12-Sep-2007	S	143	BAZZLE ROAD	Y	
307319	6	BAMBERG	CURB CUTS	GRACE ABEL	12-Sep-2007	S	54	CAPERNAUM ROAD	Y	
307742	6	COLLETON	CURB CUTS	EMANUEL CALLOWAY	17-Sep-2007	S	87	POSSUM CORNER ROAD	Y	
307746	6	COLLETON	CURB CUTS	KARREN DARLEY	17-Sep-2007	S	44	RUFFIN ROAD	Y	
307947	6	CLARENDON	CURB CUTS	KIMBERLY LIVINGSTON	17-Sep-2007	S	37	SALEM ROAD	Y	
308088	6	CLARENDON	CURB CUTS	BRIAN BARWICK	13-Sep-2007	S	365	BROWN ROAD	Y	
308212	6	SUMTER	CURB CUTS	ISAAC COOPER	18-Sep-2007	S	799	ONE MILE RD.	Y	
308557	6	FLORENCE	CURB CUTS	ANNIE L. MITCHELL	20-Sep-2007	S	635	SAINT JAMES ROAD	Y	
309053	6	SUMTER	CURB CUTS	GEORGE WAYWICK	24-Sep-2007	S	82	BOULEVARD RD.	Y	
309095	6	COLLETON	CURB CUTS	MELISSA COURSEN	24-Sep-2007	S	774	WILLOW COURT	Y	
309353	6	ORANGEBURG	CURB CUTS	CURTIS WILLIAMS	24-Sep-2007	S	2092	FLOSSIE LANE	Y	
309535	6	ORANGEBURG	CURB CUTS	PAT BAIR	26-Sep-2007	S	1148	GRIFFITH DRIVE	Y	
309629	6	CLARENDON	CURB CUTS	WILLIE OLIVER	26-Sep-2007	S	127	BILL DAVIS ROAD	Y	
309983	6	COLLETON	CURB CUTS	TERRY MILLER	28-Sep-2007	S	346	HUDSON MILL ROAD	Y	
310033	6	ORANGEBURG	CURB CUTS	BART COPELAN	28-Sep-2007	S	162	WILLOW SWAMP RD	Y	
305418	6	CALHOUN	SIGNS	HIGHWAY PATROL	02-Sep-2007	S	288	LAKEVIEW STREET	Y	
305515	6	COLLETON	SIGNS	WALTERBORO CITY PD	04-Sep-2007	S	229	SWEAT STREET	Y	
305592	6	COLLETON	SIGNS	SHERIFF DEPARTMENT -D	04-Sep-2007	S	27	CROSS SWAMP RD.	Y	
305796	6	ORANGEBURG	SIGNS	PRINCE BROWN	05-Sep-2007	S	1898	TORRINGTON ROAD (HOLLY HILL)	Y	
305807	6	FLORENCE	SIGNS	DORIS RABON	05-Sep-2007	S	83	CENTER ROAD	Y	
305878	6	BERKELEY	SIGNS	ROGER CASEY	05-Sep-2007	S	33	CLEMENT FERRY ROAD	Y	
306020	6	FLORENCE	SIGNS	LILLIAN	06-Sep-2007	S	461	NORTH OLD GEORGETOWN ROAD	Y	
306034	6	BERKELEY	SIGNS	JOE WILLIAMS	06-Sep-2007	S	5	PINOPOLIS RD	Y	
306056	6	BERKELEY	SIGNS	HWY PATROL	05-Sep-2007	S	487	ROSELLE AVENUE	Y	
306078	6	RICHLAND	SIGNS	DISPATCH	05-Sep-2007	S	1662	HAZELWOOD ROAD	Y	

Secretary of Transportation 460 Report

10/10/2007

Secretary of Transportation 460 Items Approved										
Req.#	Cong Dist	County	Request Type	Requestor	Request Date	Type	Route	Road Name	Meets Criteria	Justification/Status
306191	6	COLLETON	SIGNS	CCSO	06-Sep-2007	S	636	WIDGEON ROAD	Y	
306349	6	BERKELEY	SIGNS	TRACY FORT	07-Sep-2007	S	239	GULLEGE ST.	Y	
306388	6	COLLETON	SIGNS	JIM JOHANNEMANN	07-Sep-2007	S	636	WIDGEON ROAD	Y	
306551	6	CLARENDON	SIGNS	DISPATCH	09-Sep-2007	S	51	HOME BRANCH ROAD	Y	
306592	6	RICHLAND	SIGNS	MARK NOLT	03-Sep-2007	US	76	GARNERS FERRY	N	
306598	6	BERKELEY	SIGNS	HWY PATROL	10-Sep-2007	S	357	GAILLARD ROAD	Y	
306662	6	CLARENDON	SIGNS	JOHN STEWART	10-Sep-2007	S	659	ROSE MARIE DRIVE	Y	
Secretary of Transportation 460 Items Approved										
Req.#	Cong Dist	County	Request Type	Requestor	Request Date	Type	Route	Road Name	Meets Criteria	Justification/Status
306846	6	BERKELEY	SIGNS	NANCY GOURDINE	11-Sep-2007	S	35	DENNIS RIDGE ROAD	Y	
306980	6	FLORENCE	SIGNS	BEHR	11-Sep-2007	SC	541	OLD #4 HIGHWAY	Y	
306996	6	BERKELEY	SIGNS	TRACY FORT	11-Sep-2007	S	9	CYPRESS GARDEN ROAD	Y	
307004	6	FLORENCE	SIGNS	FAYE CHESTER	11-Sep-2007	SC	51	PAMPLICO HWY.	Y	
307023	6	COLLETON	SIGNS	JAMES JOHANNEMANN	11-Sep-2007	SC	61	AUGUSTA HIGHWAY	Y	
307024	6	COLLETON	SIGNS	SCHP	11-Sep-2007	SC	61	AUGUSTA HIGHWAY	Y	
307043	6	WILLIAMSBURG	SIGNS	MARY ANN MOORE	11-Sep-2007	S	729	STINA AVENUE	Y	
307093	6	GEORGETOWN	SIGNS	EVELYN SWAILS	06-Sep-2007	SC	41	COUNTY LINE ROAD	Y	
307181	6	FLORENCE	SIGNS	ANDY HANNA	12-Sep-2007	S	1117	PRESTON RD	Y	
307270	6	WILLIAMSBURG	SIGNS	WILLIAMSBURG 911	13-Sep-2007	S	35	EASLER HWY.	Y	
307288	6	CLARENDON	SIGNS	DISPATCH	12-Sep-2007	SC	261	PAXVILLE HIGHWAY	Y	
307380	6	RICHLAND	SIGNS	NO NAME GIVEN	10-Sep-2007	S	1118	PARISH	Y	
307767	6	WILLIAMSBURG	SIGNS	JIMMY RIGGINS	15-Sep-2007	S	476	KINDALE PARK RD	Y	
307861	6	FLORENCE	SIGNS	BILL STUBBS	13-Sep-2007	S	29	CASHUA DRIVE	Y	
307910	6	RICHLAND	SIGNS	HWY PATROL	14-Sep-2007	S	2504	TAVINEER DR	Y	
307934	6	BERKELEY	SIGNS	VAN HUMPHRIES	17-Sep-2007	S	789	GANTS ROAD	Y	
307952	6	WILLIAMSBURG	SIGNS	ERNESTINE-GEORGETOWN	17-Sep-2007	S	741	POWELL LOOP	Y	
308011	6	FLORENCE	SIGNS	SCHP	18-Sep-2007	S	12	CHURCH STREET	Y	
308017	6	RICHLAND	SIGNS	POOLE	17-Sep-2007	S	1159	MINERVAVILLE ROAD	Y	
308044	6	CLARENDON	SIGNS	DISPATCH	18-Sep-2007	S	527	GLENWOOD DRIVE	Y	
308120	6	RICHLAND	SIGNS	WOULD NOT GIVE	17-Sep-2007	S	1475	RUTLAND COURT	Y	
308122	6	RICHLAND	SIGNS	WOULD NOT GIVE	17-Sep-2007	S	1507	BRENTWOOD RD	Y	
308206	6	WILLIAMSBURG	SIGNS	DENNIS L. TOWNSEND	06-Sep-2007	SC	512	CADE RD.	Y	
308241	6	SUMTER	SIGNS	ROY TOLSON	19-Sep-2007	US	15	US-15 (SOUTH)	Y	
308252	6	CLARENDON	SIGNS	DISPATCH	19-Sep-2007	S	363	SKYVIEW DRIVE	Y	
308276	6	FLORENCE	SIGNS	DEBBIE @ HWY PATROL	19-Sep-2007	S	106	TWIN CHURCH ROAD	Y	
308290	6	BERKELEY	SIGNS	GREG SCHLAG	19-Sep-2007	S	46	OLD DAIRY ROAD	Y	
308293	6	FLORENCE	SIGNS	DENNIS L. TOWNSEND	19-Sep-2007	SC	51	PAMPLICO HWY.	Y	
308304	6	FLORENCE	SIGNS	DENNIS TOWNSEND	19-Sep-2007	US	76	PALMETTO	Y	
308448	6	BERKELEY	SIGNS	JENNIFER GRUBER	19-Sep-2007	S	616	AZALEA ST.	Y	
308451	6	CLARENDON	SIGNS	DISPATCH	19-Sep-2007	US	378	TURBEVILLE HIGHWAY	Y	
308475	6	FLORENCE	SIGNS	DEBBY @ HWY PATROL	20-Sep-2007	S	106	TWIN CHURCH ROAD	Y	
308627	6	COLLETON	SIGNS	GEORGE WHITE	20-Sep-2007	US	17	COTTAGEVILLE HIGHWAY	Y	
308652	6	CLARENDON	SIGNS	SAMMY NELSON	20-Sep-2007	S	626	MOORER STREET	Y	
308693	6	RICHLAND	SIGNS	WOULD NOT GIVE NAME	19-Sep-2007	S	905	BENSON RD	Y	
308827	6	BERKELEY	SIGNS	WILLIAM HEYWARD	21-Sep-2007	S	98	CAINHOY RD.	Y	
309142	6	BAMBERG	SIGNS	HWY PATROL DISPATCH	23-Sep-2007	S	18	FARRELLS CROSSROADS	Y	
309177	6	WILLIAMSBURG	SIGNS	DENNIS TOWNSEND	24-Sep-2007	S	337	ST JAMES ROAD	Y	
309178	6	WILLIAMSBURG	SIGNS	RAYMOND COOPER	25-Sep-2007	S	160	CLIFTON ROAD	Y	
309199	6	CLARENDON	SIGNS	SONYA JONES	25-Sep-2007	S	800	PRINCESS TRACE CIRCLE	Y	
309230	6	WILLIAMSBURG	SIGNS	911 DISPATCH	25-Sep-2007	S	136	LEXINGTON AVENUE	Y	
309398	6	FLORENCE	SIGNS	JOHNSONVILLE P. D.	26-Sep-2007	S	137	BIG WOODS ROAD	Y	
309402	6	WILLIAMSBURG	SIGNS	TIMMY SMITH	20-Sep-2007	S	411	GREENLEE ST.,	Y	
309575	6	CLARENDON	SIGNS	HWY. PATROL	26-Sep-2007	I	95	INTERSTATE HIGHWAY	Y	
309657	6	BERKELEY	SIGNS	HIGHWAY PATROL	27-Sep-2007	SC	41	SC-41	Y	
309674	6	CLARENDON	SIGNS	WALDO BECK	27-Sep-2007	SC	260	HWY 260	Y	
309724	6	WILLIAMSBURG	SIGNS	MOSES NELSON	27-Sep-2007	S	167	UNION CHURCH ROAD	Y	

Secretary of Transportation 460 Report

10/10/2007

Secretary of Transportation 460 Items Approved

Req.#	Cong Dist	County	Request Type	Requestor	Request Date	Type	Route	Road Name	Meets Criteria	Justification/Status
309809	6	FLORENCE	SIGNS	ED ELMORE	27-Sep-2007	S	485	GREEN RD.	Y	
310365	6	FLORENCE	SIGNS	BILL STUBBS	25-Sep-2007	S	57	OLD RIVER ROAD	Y	
310373	6	WILLIAMSBURG	SIGNS	BARBARA DAVIS	27-Sep-2007	S	444	GASTERS ROAD	Y	
310613	6	RICHLAND	SIGNS	NO NAME GIVEN /OBUDSM	27-Sep-2007	S	1795	SMALLWOOD RD	Y	
310635	6	CALHOUN	SIGNS	BARBARA STACK	28-Sep-2007	S	227	RUCKER DRIVE	Y	
310692	6	FLORENCE	SIGNS	MICHAEL D. MARTIN	13-Sep-2007	SC	403	NORTH N. BROCKINGTON STREET	Y	
305822	6	FLORENCE	SIGNALS	REBECCA LAWSON	05-Sep-2007	S	13	HOFFMEYER RD., FLORENCE	Y	
306581	6	RICHLAND	SIGNALS	SCHP-JOHNSON	05-Sep-2007	SC	555	FARROW ROAD	Y	
307053	6	CLARENDON	SIGNALS	DISPATCH	12-Sep-2007	US	301	BROOKS STREET	Y	
307076	6	BERKELEY	SIGNALS	THOMAS R. LEWIS	11-Sep-2007	S	1072	S08-1072	Y	
307257	6	CLARENDON	SIGNALS	DISPATCH	13-Sep-2007	SC	261	BOYCE STREET	Y	
307293	6	CLARENDON	SIGNALS	DISPATCH	13-Sep-2007	SC	261	BOYCE STREET	Y	
307323	6	FLORENCE	SIGNALS	SC HWY PATROL	12-Sep-2007	US	52	NORTH N COIT	Y	
307326	6	FLORENCE	SIGNALS	SC HWY PATROL	12-Sep-2007	US	20	INTERSTATE 20	Y	
307842	6	CLARENDON	SIGNALS	SCOTT MCELVEEN	17-Sep-2007	US	301	NORTH BROOKS STREET	Y	
308552	6	SUMTER	SIGNALS	DISPATCH	20-Sep-2007	SC	763	LIBERTY ST. (SUMTER)	Y	
308644	6	DORCHESTER	SIGNALS	NONE GIVEN	04-Sep-2007	US	17	NORTH MAIN STREET	Y	
308676	6	DORCHESTER	SIGNALS	SUMMERVILLE PD	05-Sep-2007	S	13	CEDAR STREET	Y	
308944	6	CHARLESTON	SIGNALS	NICK CIMORELLI	07-Sep-2007	US	78	US/78	Y	
309071	6	FLORENCE	SIGNALS	SCHP	21-Sep-2007	US	52	US 52 NORTH	Y	
309079	6	FLORENCE	SIGNALS	SCHP	22-Sep-2007	S	1060	RADIO RD.	Y	
309754	6	FLORENCE	SIGNALS	LAKE CITY POLICE DEPT	24-Sep-2007	US	52	US 52 SOUTH	Y	
306090	6	WILLIAMSBURG	PAVEMENT MARKINGS	MICHAEL BELLFLOWER	04-Sep-2007	SC	41	COUNTY LINE ROAD SC41/51	Y	
306439	6	RICHLAND	PAVEMENT MARKINGS	REP. JIMMY BALES	04-Sep-2007	S	88	FAIRMONT ROAD	Y	
306441	6	RICHLAND	PAVEMENT MARKINGS	REP. JIMMY BALES	07-Sep-2007	S	404	CAUGHMAN RD	Y	
306391	6	WILLIAMSBURG	PAVEMENT MARKINGS	DENNIS TOWNSEND	07-Sep-2007	S	33	NEW ZION HWY	Y	
306407	6	WILLIAMSBURG	PAVEMENT MARKINGS	DENNIS TOWNSEND	07-Sep-2007	S	113	GREEN ROAD	Y	
308135	6	WILLIAMSBURG	PAVEMENT MARKINGS	DENNIS L. TOWNSEND	06-Sep-2007	S	35	EASLER HWY.	Y	
308148	6	WILLIAMSBURG	PAVEMENT MARKINGS	DENNIS L. TOWNSEND	06-Sep-2007	S	79	COLEMAN RD	Y	
308210	6	WILLIAMSBURG	PAVEMENT MARKINGS	DENNIS L. TOWNSEND	06-Sep-2007	SC	261	HEMINGWAY HWY.	Y	
308213	6	WILLIAMSBURG	PAVEMENT MARKINGS	DENNIS L. TOWNSEND	06-Sep-2007	SC	512	CADE RD.	Y	
308217	6	WILLIAMSBURG	PAVEMENT MARKINGS	DENNIS L. TOWNSEND	06-Sep-2007	S	290	INDIANTOWN SWAMP ROAD	Y	
305391	6	CLARENDON	GUARDRAIL	DISPATCH	01-Sep-2007	I	95	INTERSTATE HIGHWAY	Y	
310386	6	WILLIAMSBURG	GUARDRAIL	BARBARA DAVIS	27-Sep-2007	S	40	DAVIS RD.	Y	

Secretary of Transportation 460 Items Not Approved

Req.#	Cong Dist	County	Request Type	Requestor	Request Date	Type	Route	Road Name	Meets Criteria	Justification/Status
306950	6	FLORENCE	CURB CUTS	ALMA WINSTON	11-Sep-2007	S	1631	CASCADE AVENUE	N	DO NOT RECOMMEND MEDIAN AT THIS LOCATION. TOO CLOSE TO SC-51 TO MEET STANDARDS.
307264	6	ORANGEBURG	CURB CUTS	JOSEPH BOULDRICK	13-Sep-2007	S	199	TEE VEE ROAD (HOLLY HILL)	N	THIS IS ON HEIR PROPERTY. WE CAN'T INSTALL.
308126	6	FLORENCE	CURB CUTS	DARELL MITCHELL	18-Sep-2007	S	635	SAINT JAMES ROAD	N	BELONGS TO WILLIAMSBURG COUNTY, ADVISED CUSTOMER TO CONTACT WILLIAMSBURG CTY
305963	6	FLORENCE	SIGNS	DEBBIE LUCAS	05-Sep-2007	S	57	NORTH N. OLD RIVER ROAD	N	COULD NOT FIND LOCATION OF SIGN. S-104 DOES NOT INTERSECT S-57. CHECKED WITH TOWN OF PAMPICO FOR THERE KNOWLEDGE OF DOWN SIGN, THEY DID NOT KNOW.
306284	6	CLARENDON	SIGNS	CATHY HARVIN	07-Sep-2007	US	301	ALEX HARVIN HWY	N	SCHOOL ON PRIMARY ROUTE AND DOES NOT MEET CRITERIA
307262	6	CALHOUN	SIGNS	HIGHWAY PATROL	12-Sep-2007	US	176	OLD STATE ROAD	N	WENT TO SITE AND FOUND SIGNS NOT NEEDED. CONTACTED PATROL AND THEY TOLD ME THAT THEY HAD MADE A MISTAKE. IT WAS NOT IN CALHOUN COUNTY.

Secretary of Transportation 460 Report

10/10/2007

Secretary of Transportation 460 Items Not Approved

Req.#	Cong Dist	County	Request Type	Requestor	Request Date	Type	Route	Road Name	Meets Criteria	Justification/Status
308079	6	FLORENCE	SIGNS	BOBBY CASTLES - SCHP	18-Sep-2007	S	24	PAPER MILL ROAD	N	REVIEWED IN ACCORDANCE WITH "PROCEDURE FOR REVIEWING REQUESTS FOR SCHOOL BUS STOP AHEAD SIGNS" GUIDELINES. SIGHT DISTANCE TO BUS STOP AS YOU TRAVEL EAST IS 720 FEET AND AS YOU TRAVEL WEST IS 810 FEET. BOTH APPROACHES ARE IN EXCESS OF 600 FEET MINIMUM SIGHT DISTANCE REQUIREMENT. LETTER WAS SENT TO CORPORAL CASTLES ON 10/2/07.
308648	6	CLARENDON	SIGNS	DISPATCH	20-Sep-2007	US	378	TURBEVILLE HIGHWAY	N	NO SIGN NEEDED
308894	6	FLORENCE	SIGNS	DEBBIE - SCHP	24-Sep-2007	S	604	HANNA LAKE ROAD	N	NO SPEED LIMIT SIGNS IN INVENTORY FOR HANNA LAKE ROAD. CHECKED OTHER ROADS AROUND HALFMOON ROAD AND FIRE STATION ROAD AND COULD NOT LOCATE A MISSING SPEED LIMIT SIGN.
307078	6	BERKELEY	SIGNALS	MARGARET HENFLEE	11-Sep-2007	US	176	ST. JAMES AVE.	N	SURVEYED ALL LIGHTS, NO PROBLEM FOUND
309001	6	CHARLESTON	SIGNALS	HWY PATROL	12-Sep-2007	S	76	LADSON RD	N	OBSERVED INTERSECTION, NO PROBLEM FOUND
309089	6	CHARLESTON	SIGNALS	HWY PATROL	13-Sep-2007	US	78	US/78	N	OBSERVED INTERSECTION, NO PROBLEM FOUND
309816	6	BERKELEY	SIGNALS	ELDON CARSON	27-Sep-2007	US	17	NORTH HIGHWAY 17-A	N	SIGNALS STUDY CONDUCTED, LEFT TURN SIGNALS NOT WARRANTED, HOWEVER TIMING ADJUSTMENTS WERE MADE
306229	6	FLORENCE	PAVEMENT MARKINGS	STEVEN ANDERSON	06-Sep-2007	S	1139	HILL HARRELL ROAD	N	THE MOST RECENT AADT OF S-1139 IS 350, WHICH IS LESS THAN THE DISTRICT'S POLICY OF AT LEAST 500 AADT TO QUALIFY FOR PAVEMENT MARKING. AS A RESULT, WE ARE UNABLE TO APPLY PAVEMENT MARKINGS ON THIS ROAD AT THIS TIME.

Secretary of Transportation 460 Items Pending

Req.#	Cong Dist	County	Request Type	Requestor	Request Date	Type	Route	Road Name	Meets Criteria	Justification/Status
305526	6	DORCHESTER	CURB CUTS	JAMES GLEASON	04-Sep-2007	S	247	SANDRIDGE ROAD	0	UNDER INVESTIGATION
306752	6	RICHLAND	CURB CUTS	TOM MARGLE	06-Sep-2007	S	1292	OLD TWO NOTCH RD	0	UNDER INVESTIGATION
307081	6	BERKELEY	CURB CUTS	HERMAN FAILEY	10-Sep-2007	S	324	OLD BACK RIVER ROAD	0	UNDER INVESTIGATION
307774	6	SUMTER	CURB CUTS	DEXTER ANDRADES	17-Sep-2007	S	803	SARGENT RD.	0	UNDER INVESTIGATION
307900	6	SUMTER	CURB CUTS	KATHERINE BLAKELY	17-Sep-2007	S	131	PEARSON RD.	0	UNDER INVESTIGATION
308375	6	DORCHESTER	CURB CUTS	CINDY SMOAK	19-Sep-2007	S	83	SECOND TEXAS ROAD	0	UNDER INVESTIGATION
309069	6	SUMTER	CURB CUTS	MIKE MCCOY	24-Sep-2007	S	829	CONWAY DR.	0	UNDER INVESTIGATION
306437	6	BERKELEY	SIGNS	JANICE HOOD	04-Sep-2007	S	48	BETHERA ROAD	0	UNDER INVESTIGATION
306750	6	ORANGEBURG	SIGNS	WILLIAM LINK	10-Sep-2007	US	321	SAVANNAH HWY	0	UNDER INVESTIGATION
307424	6	SUMTER	SIGNS	MARSHALL GRIFFIN	13-Sep-2007	S	783	MAGNOLIA ST.	0	UNDER INVESTIGATION
307688	6	ORANGEBURG	SIGNS	ETHEL ROBINSON	14-Sep-2007	S	90	CORDOVA RD	0	UNDER INVESTIGATION
308014	6	RICHLAND	SIGNS	RODGERS	16-Sep-2007	S	963	ELGIN ROAD	0	UNDER INVESTIGATION
308115	6	RICHLAND	SIGNS	MS. CAROL KANE	07-Sep-2007	I	20	INTERSTATE 20	0	UNDER INVESTIGATION
308186	6	RICHLAND	SIGNS	BERNETTA WHITE (PTO)	18-Sep-2007	SC	12	HAMPTON STREET	0	UNDER INVESTIGATION

Secretary of Transportation 460 Report

10/10/2007

Secretary of Transportation 460 Items Pending										
Req.#	Cong Dist	County	Request Type	Requestor	Request Date	Type	Route	Road Name	Meets Criteria	Justification/Status
308697	6	SUMTER	SIGNS	JIMMY JAMES	21-Sep-2007	S	40	ST. PAUL CH.RD.	0	UNDER INVESTIGATION
308698	6	SUMTER	SIGNS	JIMMY JAMES	21-Sep-2007	S	40	ST. PAUL CH.RD.	0	UNDER INVESTIGATION
308763	6	FLORENCE	SIGNS	JONATHAN COKER	21-Sep-2007	S	701	WEST JANICE TERRACE	0	UNDER INVESTIGATION
308857	6	BERKELEY	SIGNS	PETER GILLIANS	21-Sep-2007	US	17	S. LIVE OAK DR.	0	UNDER INVESTIGATION
309046	6	ORANGEBURG	SIGNS	TYLER	24-Sep-2007	S	1606	CHERRYHILL ROAD	0	UNDER INVESTIGATION
309311	6	COLLETON	SIGNS	JD WILCOX	25-Sep-2007	I	95	INTERSTATE I-95	0	UNDER INVESTIGATION
309625	6	RICHLAND	SIGNS	JENNIFER LINDGREEN	26-Sep-2007	S	222	TROTTER RD	0	UNDER INVESTIGATION
309652	6	FLORENCE	SIGNS	WESLEY TAZEN	27-Sep-2007	US	378	MYRTLE BEACH HIGHWAY	0	UNDER INVESTIGATION
309862	6	ORANGEBURG	SIGNS	PATROL	27-Sep-2007	SC	70	BINNICKER BRIDGE RD	0	UNDER INVESTIGATION
309879	6	FLORENCE	SIGNS	LISA MCALISTER	28-Sep-2007	S	636	S21-636	0	UNDER INVESTIGATION
309967	6	WILLIAMSBURG	SIGNS	D.L. TOWNSEND	21-Sep-2007	US	52	WILLIAMSBURG COUNTY HIGHWAY	0	UNDER INVESTIGATION
310051	6	ORANGEBURG	SIGNS	DONNA	28-Sep-2007	S	677	JAMISON	0	UNDER INVESTIGATION
308658	6	RICHLAND	SIGNALS	BILL KILPATRICK	20-Sep-2007	S	218	FONTAINE ROAD	0	UNDER INVESTIGATION
305818	6	FLORENCE	PAVEMENT MARKINGS	RUSTY SMITH	05-Sep-2007	S	36	S-36	0	UNDER INVESTIGATION
306742	6	RICHLAND	PAVEMENT MARKINGS	RICK WERTS	10-Sep-2007	S	111	MILLWOOD AVE	0	UNDER INVESTIGATION
307593	6	COLLETON	PAVEMENT MARKINGS	GEORGE M. WHITE	07-Sep-2007	US	17	COTTAGEVILLE HIGHWAY	0	UNDER INVESTIGATION
308434	6	COLLETON	PAVEMENT MARKINGS	CONCERNED TAXPAYER	19-Sep-2007	SC	63	JEFFERIES BLVD.	0	UNDER INVESTIGATION
309956	6	CHARLESTON	GUARDRAIL	SC HWY. PATROL	28-Sep-2007	I	26	I-26	0	UNDER INVESTIGATION

**Secretary of Transportation 460 Items
July Pending Status Report**

Approved (Work Requests Complete)							
Cong_District	Curb Cuts	Signage of Routes	Pavement Markings	GuardRail	Signals	Enhancement Projects	Cong_Dist Total Requests
1	11	10	1	1			23
2	16	16	4		1		37
3	15	80	3		17		115
4	11	37	6		10		64
5	36	17				2	55
6	36	18	2	1		1	58
Total	125	178	16	2	28	3	352
Not Approved (Work Requests Closed)							
Cong_District	Curb Cuts	Signage of Routes	Pavement Markings	GuardRail	Signals	Enhancement Projects	Cong_Dist Total Requests
1		1			2		3
2	2	4	1				7
3	5	6		3			14
4		5			1		6
5		6	1				7
6		2			1		3
Total	7	24	2	3	4	0	40

**Secretary of Transportation 460 Items
August Pending Status Report**

Approved (Work Requests Complete)							
Cong_District	Curb Cuts	Signage of Routes	Pavement Markings	GuardRail	Signals	Enhancement Projects	Cong_Dist Total Requests
1	13	13	2	2			30
2	18	9	2		4		33
3	13	12	2	1	1	1	30
4	8	18	3	2	1		32
5	28	6		1	2	1	38
6	21	15			3		39
Total	101	73	9	6	11	2	202
Not Approved (Work Requests Closed)							
Cong_District	Curb Cuts	Signage of Routes	Pavement Markings	GuardRail	Signals	Enhancement Projects	Cong_Dist Total Requests
1		1		1			2
2		2	2				4
3		5	1	2	1		9
4	2	4					6
5	4	5					9
6	2	5			2		9
Total	8	22	3	3	3	0	39

Rural Transit Program Project Evaluation and Selection Process

The Division of Mass Transit (DMT) projects do not lend themselves to physical projects that have scheduled beginning and ending periods. Most mass transit projects are service related projects and are always ongoing. As a result, it is almost impossible to prioritize these projects using only quantitative method.

Therefore, because of certain levels of subjectivity in prioritizing mass transit projects, DMT is proposing that all mass transit projects under the Rural Transit Program (Section 5311) be rated and prioritized using multiple review approaches that include, but not limited to, Council of Governments (COGs) and a panel of DMT staff and planning partners. DMT will ensure that the process is consistent within all COG regions.

The following criteria will be used in selecting and prioritizing projects. Each criterion will be weighted according to the primary objective, as identified by DMT.

Statement of Need and Organizational Capacity

The project sponsor will identify the plan from which the project is derived, including the lead agency, date of adoption, applicable county/city resolution, and any other appropriate identifying information. The project should directly address public transportation gaps and/or barriers as may be identified through the locally developed transit plan. The project application should clearly state the overall goals and objectives, and demonstrate how the project is consistent with the objectives of the program, as provided for in the State Management Plan. The project should address the agency's financial and/or managerial capacity to implement and maintain the project on a continual basis, if applicable.

Performance Measures

Sponsors of ongoing projects shall be required to submit performance data, such as ridership, vehicle revenue miles, and cost per revenue mile, to SCDOT, the information will be analyzed to determine how efficient the project(s) is being implemented and to provide justification for future funding considerations.

Implementation Plan

For project sponsors seeking funds to support ongoing service operations, applicants must provide a well-defined service operations plan, and describe implementation steps and timelines for carrying out the plan. The project application should indicate the number of persons expected to be served, and the number of trips (or other units of service) expected to be provided. Project sponsors should demonstrate its institutional capability to carry out the service delivery aspect of the project, as described. For project sponsors seeking funds for capital purposes, it must provide a capital needs

assessment plan to demonstrate that the actual need exists. An implementation plan and timeline for completing the capital project should be completed.

Project Budget and Cost Effectiveness

Project sponsors must submit a clearly-defined project budget, indicating anticipated project expenditures and revenues, including documentation of required matching funds. Proposals should address long-term efforts and identify potential funding sources for sustaining the service. Project sponsors should also document the project's cost effectiveness by quantifying the potential benefit to either decreasing overall service cost or increasing passenger trips. Project sponsors must identify clear, measurable outcome-based performance measures to track the effectiveness of the service in meeting the identified goals.

Coordination and Program Outreach

Project sponsors should document its ability to facilitate program outreach to potential customer across multiple agencies and demography; the ability of the project to be coordinated with other community transportation and/or social service resources. Project sponsors should clearly identify stakeholders involvement and the process to encourage public participation.

Any future changes or amendments to the proposed selection and prioritization process will require SCDOT Commission approval.

Elderly Individuals and Individuals with Disabilities Program Evaluation and Selection Process

The Division of Mass Transit (DMT) projects do not lend themselves to physical projects that have scheduled beginning and ending periods. Most mass transit projects are service related projects and are always ongoing. As a result, it is almost impossible to prioritize these projects using only quantitative method.

Therefore, because of certain levels of subjectivity in prioritizing mass transit projects, DMT is proposing that all mass transit projects under the Elderly Individuals and Individuals with Disabilities Program (Section 5310) be rated and prioritized using multiple review approaches that include, but not limited to, Council of Governments (COGs) and a panel of DMT staff and Planning partners. DMT will ensure that the process is consistent within all COG regions.

The following criteria will be used in selecting and prioritizing projects. Each criterion will be weighted according to the primary objective, as identified by DMT.

Statement of Need and Organizational Capacity

The project sponsor will identify the plan from which the project is derived, including the lead agency, date of adoption, applicable county/city resolution, and any other appropriate identifying information. The project should directly address public transportation gaps and/or barriers as may be identified through the locally developed transit plan. The project application should clearly state the overall goals and objectives, and demonstrate how the project is consistent with the objectives of the program, as provided for in the State Management Plan. The project should address the agency's financial and/or managerial capacity to implement and maintain the project on a continual basis, if applicable.

Evaluation Methodology

All funding requests under this program shall fall into two categories Purchase of Service (POS) and Purchase of Vehicle (POV). Because of the need for service coordination, SCDOT prefers POS over POV and the evaluation methodology shall be weighted to meet this objective

Performance Measures

Sponsors of ongoing projects shall be required to submit performance data, such as ridership, vehicle revenue miles, and cost per revenue mile, to SCDOT, the information will be analyzed to determine how efficient the project(s) is being implemented and to provide justification for future funding considerations.

Implementation Plan

For project sponsors seeking funds to support ongoing service operations, applicants must provide a well-defined service operations plan, and describe implementation steps and timelines for carrying out the plan. The project application should indicate the number of persons expected to be served, and the number of trips (or other units of service) expected to be provided. Project sponsors should demonstrate its institutional capability to carry out the service delivery aspect of the project, as described. For project sponsors seeking funds for capital purposes, it must provide a capital needs assessment plan to demonstrate that the actual need exists. An implementation plan and timeline for completing the capital project should be completed.

Project Budget and Cost Effectiveness

Project sponsors must submit a clearly-defined project budget, indicating anticipated project expenditures and revenues, including documentation of required matching funds. Proposals should address long-term efforts and identify potential funding sources for sustaining the service. Project sponsors should also document the project's cost effectiveness by quantifying the potential benefit to either decreasing overall service cost or increasing passenger trips. Project sponsors must identify clear, measurable outcome-based performance measures to track the effectiveness of the service in meeting the identified goals.

Coordination and Program Outreach

Project sponsors should document its ability to facilitate program outreach to potential customer across multiple agencies and demography; the ability of the project to be coordinated with other community transportation and/or social service resources.

Any future changes or amendments to the proposed selection and prioritization process will require SCDOT Commission approval.

**Section 5310 Elderly and Disabled
Section 5316 Job Access Reverse Commute
Section 5317 New Freedom
Project Evaluation and Selection Process**

BACKGROUND

SAFETEA-LU requires the establishment of a "locally developed, coordinated public transit-human services transportation plan" (hereinafter, a "coordinated plan") for all Federal Transit Administration (FTA) programs for underserved populations: Elderly Individuals and Individuals with Disabilities (Section 5310), Job Access and Reverse Commute (JARC - Section 5316), and New Freedom (Section 5317). The provisions of SAFETEA-LU aim to improve transportation services for persons with disabilities, older Americans, and individuals with lower incomes. The provisions ensure that communities coordinate transportation resources provided through multiple Federal programs.

While projects selected for funding under Section 5310 must simply be derived from, and consistent with, a locally developed, coordinated human services transportation plan, projects selected for funding under Sections 5316 and 5317, whether by the State or by the designated recipient (in large urbanized areas), must be further derived from a competitive selection process.

The conduct of the competitive selection process is ultimately the responsibility of the designated recipient. In urbanized areas with populations less than 200,000 and in rural areas, the State is the designated recipient for receipt and administration of funding under the JARC and New Freedom programs. For these areas, the Governor has designated the South Carolina Department of Transportation (SCDOT) to be responsible for administering the JARC and New Freedom programs. By Commission action in December 2006, SCDOT identified the regional Councils of Governments as partners in administering and conducting the competitive selection process at the local level.

In urbanized areas over 200,000 in population, the Governor, in conjunction with responsible local officials, has identified the relevant Council of Governments as the designated recipient. Urbanized areas over 200,000 in population in South Carolina include Greenville, Charleston and Columbia. The portions of Aiken and York Counties that are within a larger, bi-state urbanized area are the responsibility of designated recipients identified by Georgia and North Carolina, respectively.

SCDOT and a committee of regional Council of Governments (COG) representatives developed ten regional coordination plans that meet the requirements of SAFETEA-LU, and the guidance detailed in the Federal Register Notice dated March 29, 2007 entitled, "Elderly Individuals and Individuals With Disabilities, Job Access and Reverse Commute, New Freedom Programs and Coordinated Public Transit-Human Services Transportation Plans: Final Circulars" effective May 1, 2007. The ten plans addressed the collective needs of large urbanized areas, small urbanized areas and rural areas within each region.

A uniform application and selection process under the 5310, 5316 and 5317 programs was developed for use by the COGs and SCDOT for all funding. To further this effort, SCDOT and the COGs developed a menu of selection criteria to be used uniformly across the ten regions. At a minimum, the selection criteria will insure that projects:

- Correlate with regional coordination plan implementation strategies;
- Address gaps in current service provisions for targeted communities;
- Make use of available resources and leverage resources to the extent possible;
- Facilitate coordination across public-private, inter-agency and geographic boundaries;
- Coordinate with other Federal and/or state programs; and
- Are able to be replicated.

PROCESS

Section 5310

SCDOT will continue to administer a statewide call for applications under the Section 5310 program for all areas, with applications submitted to the COGs. COGs will then screen and prioritize projects under this program, within the appropriate funding and programmatic guidelines, and certify consistency with the locally developed coordination plan and priorities. COGs will submit a single, regional application to SCDOT, and subsequently contract with local recipients upon funding award. As appropriate, and until all COGs are brought fully on-board, COGs may request that they be able to submit a single prioritized list of projects to SCDOT for approval, upon which SCDOT will contract with local recipients. Efforts will be made to allow all COGs to submit a single application to SCDOT and contract locally with recipients as COGs develop the appropriate resources and technical ability to do so.

SCDOT will insure a fair and equitable distribution of funding and verify project eligibility prior to submitting a formal grant application to FTA. SCDOT will work closely with all COGs to insure proper funding and programmatic oversight.

Sections 5316 and 5317

Large Urbanized Area Appropriations

Designated recipients (COGs) will administer the competitive selection process and prioritize projects under Section 5316 and 5317. COGs in large urbanized areas may elect to utilize the same process as that identified for small urbanized and rural areas (recommended to foster greater coordination between areas), or may elect to develop a selection process of their own choosing. Regardless of the direction taken, assurance must still be made that the process is consistent with the locally developed plan.

COGs in large urbanized areas may elect to become direct applicants and funding recipients of FTA, and subscribe to all associated Federal requirements including contracting with local recipients and adhering to Federal reporting responsibilities. As appropriate, and until all COGs in large urbanized areas are brought fully on-board, they may request by Memorandum of Agreement that SCDOT apply for, receive and administer the funding on their behalf using the DOT's standing status as a direct FTA funding recipient. SCDOT will then upon receipt by FTA direct the full funding award through the COG after assuring that all requirements have been met.

Small Urbanized and Rural Area Appropriations

Through Commission action in December 2006, on behalf of SCDOT the COGs will administer the competitive selection process and prioritize projects under Section 5316 and 5317 at the local level for small urbanized and rural areas, using standards provided by SCDOT for consistency. SCDOT

will be responsible for submitting a formal application to FTA, accepting and administering funding, including contracting with local recipients, and adhering to Federal reporting responsibilities. SCDOT will insure a fair and equitable distribution of funding and verify project eligibility prior to submitting a formal grant application to FTA. Efforts will be made to allow all COGs to submit a single application to SCDOT and contract locally with recipients as COGs develop the appropriate resources and technical ability to do so.

Following the direction of SCDOT, the COGs will announce the open application process in local newspapers of general circulation and on their website, at a minimum, and through any other means they locally deem appropriate and consistent with their own policies and procedures. All local application processes will be concurrently published on SCDOT's website.

The local application announcement should include the process and timeline for submitting applications, areas of focus for the region, and appropriate contact information where prospective applicants and the general public may obtain additional information on the application package (including process, selection criteria, project eligibility and match requirements), along with copies of the locally developed coordination plan for reference.

COGs should follow the project selection criteria identified herein, but may elect to vary the weight(s) of the criteria to address specific regional needs and upon concurrence by SCDOT. The application announcement should be consistent with both the COGs' and SCDOT's policies and procedures, but at a minimum provide for a submittal of no less than thirty (30) days from the time of announcement.

Along with general content (e.g. applicant contact information and background, location, project description and location), applications for funding should also include:

- FTA Certifications and Assurances - The applicant must provide the appropriate certifications as to its compliance with applicable Federal laws and regulations.
- Local match affirmation – The applicant must clearly identify the source and amount of local match.

FTA's annual list of Certifications and Assurances include basic requirements for the Sections 5310, 5316 and 5317 programs, as categories 17, 19 and 20. The COG should submit adequate documentation to SCDOT regarding the basis for all assurances made to FTA.

Owing to potential funding limitations, COGs may elect to recommend partial funding to worthy projects, and/or they may include a prioritized listing of alternate projects should additional funding be made available. Any funding remaining at the end of an application cycle will be re-allocated to alternate projects. Any funding remaining at the end of a contract cycle without an approved contract extension will be rolled over as part of the statewide total for that program in the following year and made available for allocation.

GRIEVANCE PROCEDURES

SCDOT encourages all COGs or any private or public local transportation providers acting on its behalf to have an SCDOT-accepted grievance procedure in place for resolving local disputes. SCDOT shall delegate grievance resolution authority to local COGs to resolve protests resulting from funding and/or project selection decisions at the local level.

The aggrieved agency shall submit a notice of complaint to their designated COG in writing within 10 business days of notification of a funding decision. The COG shall review the complaint and

make a decision in writing within 10 business days. Copies of all documents relating to material facts of the complaint should be forwarded to SCDOT through the Division of Mass Transit within 10 business days of the resolution for filing.

If the aggrieved agency is not satisfied with the COG's decision at the local level, the agency shall file a direct appeal to SCDOT in writing with 10 business days. The Division Director for Mass Transit shall investigate the appeal and issue a written statement of finding within 10 business days. This will complete the appeal process.

COMPETITIVE SELECTION EVALUATION CRITERIA

Projects may be rated and ranked using any of the following approaches: peer review, third party review or a panel of planning partners. This process should be consistent with and follow the COG's policies and procedures for ranking other types of transportation projects.

Projects that are implemented over multiple years may be selected for funding, and the COGs and SCDOT may identify contingency projects that could be funded should any competitively selected project be deleted from the statewide program of projects. COG's will submit copies of submitted applications along with the prioritized project listing and ratings to SCDOT.

Issues and concerns to consider when reviewing applications for funding include:

- *Degree of project contention*
Is the project one that is potentially divisive and could be both time consuming and complicated to pursue?
- *Core versus peripheral issue*
Is the project addressing a keystone issue or one that is relatively minor and has limited overall value? Depending on the range of impact of the project could dictate whether it is an action worth taking sooner rather than later.
- *Time*
Is the project addressing an immediate and pressing issue or one that is more long term? Issues with immediate and significant impact may be more desirable than those that are long term in nature.
- *Scope of Impact*
Does the project affect a small, inconsequential aspect of human service transportation or is the impact more significant? The more significant the issue, the more challenging and greater the potential rewards.
- *Scope of effort*
Does the project tax the technical and time resources of the agencies and individuals involved? Would it require outside help in the form of a consultant or other outside expert? Far-reaching projects requiring significant effort may be challenging to implement, but a successful outcome could be enormously useful.

The following criteria will be used in selecting and prioritizing projects under the Sections 5316 and 5317 programs. COGs may elect to modify the weights to address specific needs within their regions.

Statement of Need and Organizational Capacity (20 points)

The project sponsor will identify the plan from which the project is derived, including the lead agency, the date of adoption, and any other appropriate identifying information. The project should directly address transportation gaps and/or barriers identified through the locally developed human services transportation planning process, or are otherwise based on a documented assessment of needs within the designated communities of concern. The project application should clearly state the overall goals and objectives, and demonstrate how the project is consistent with the objectives of the Sections 5316 and 5317 grant programs and locally developed coordination plan. The project should address the agency's or agencies' capacity to implement and maintain the project on a continual basis, if appropriate for recurring projects.

Implementation Plan (20 points)

For projects seeking funds to support service operations, applicants must provide a well-defined service operations plan, and describe implementation steps and timelines for carrying out the plan. The project application should indicate the number of persons expected to be served, and the number of trips (or other units of service) expected to be provided. Project sponsors should demonstrate their institutional capability to carry out the service delivery aspect of the project as described. For projects seeking funds for capital purposes, the applicant must provide a rationale for use of JARC and NF funds for this purpose, and demonstrate that other sources of funds are either unavailable or extremely limited to meet this need. An implementation plan and timelines for completing the capital project should be completed.

Project Budget and Cost Effectiveness (20 points)

Applicants must submit a clearly-defined project budget, indicating anticipated project expenditures and revenues, including documentation of required matching funds. Proposals should address long-term efforts and identify potential funding sources for sustaining the service. Applicants should also document the project's cost effectiveness by quantifying the potential benefit to either decreasing overall service cost or increasing passenger trips. Applicants must identify clear, measurable outcome-based performance measures to track the effectiveness of the service in meeting the identified goals and impact on transportation-disadvantaged residents. A proposed plan of action should be provided for ongoing monitoring and evaluation of the service.

Customer Service and Accessibility (20 points)

Proposed projects should document their ability to facilitate enhanced customer service potentially across multiple agencies (such as through streamlined client intake/eligibility determination, trip reservation, scheduling and dispatching, or coordinated marketing and outreach initiatives), and greater accessibility through increased service delivery opportunities. These could include increased service times, areas, and trip origins and destinations, or diversified customer base.

Coordination and Program Outreach (20 points)

Proposed projects will be evaluated based on their ability to coordinate with other community transportation and/or social service resources. Project sponsors should clearly identify project stakeholders, and how they will keep stakeholders involved and informed throughout the project. Project sponsors should also describe how they would promote public awareness of the project. Letters of support from key stakeholders should be attached to the grant application.

FUNDING GUIDELINES

Funding guidelines for each program are based on regional demographics, consistent with program eligibility, and developed based on a formula that mirrors FTA's allocation formula to states. The demographics are based on Census 2000 data, and the guidelines will be used on an annual basis as federal apportionments are published. As allowed, up to 10% of funding will be identified from the full amount for administrative, planning, and technical assistance and allocated equally to each COG. COGs may reserve the right to use the funds for these purposes, or place all or a portion into their regional project funding pool.

Section 5310

Section 5310 funding guidelines are based on an equal weighted average of the elderly/disabled populations within a region as percentages of the state's overall elderly/disabled populations.

Region	Percentage of Total Funding
Appalachian	26%
Berkeley-Charleston-Dorchester	12%
Catawba	7%
Central Midlands	13%
Lowcountry	5%
Lower Savannah	8%
Pee Dee	9%
Santee-Lynches	6%
Upper Savannah	6%
Waccamaw	8%
	100%

Section 5310-specific funding guidelines will be phased in over a period of two years to address the possible funding decreases to certain regions while allowing others sufficient time to build coordinated relationships within their regions. In order to lessen the impact that the new percentage guidelines will have on certain COGs, the following measures will be taken:

- No region will receive more than a 20% reduction from their Federal FY2007 total funding in the first application cycle.
- No region will receive more than a 50% increase from their Federal FY2007 total funding in the first application cycle.
- The new percentage guidelines will be fully implemented by the second application cycle.

Section 5316

Section 5316 funding guidelines are based on the low-income population within a region as a percentage of the state's overall low-income population.

Region	Percentage of Total Funding
Appalachian	21%
Berkeley-Charleston-Dorchester	14%
Catawba	6%

Central Midlands	13%
Lowcountry	5%
Lower Savannah	10%
Pee Dee	12%
Santee-Lynches	6%
Upper Savannah	5%
Waccamaw	8%
	100%

These percentages apply only for Small Urbanized and Rural Area funding. Large Urbanized Areas received their funding directly from FTA. Two regions in South Carolina – Lowcountry and Upper Savannah – currently have no urbanized areas. Any funding identified under Small Urbanized Areas for these two regions will be extracted on an annual basis and reallocated to other regions based on priority of any alternate project requests that have been submitted. Such projects will have gone through the same application and competitive selection process as all funded projects.

Funding provided for small urbanized areas must be expended within urbanized areas, and funding provided for rural areas must be expended within rural areas. Exceptions to this are for projects that clearly document inter-area objectives and benefits.

Section 5317

Section 5317 funding guidelines are based on the disabled population within a region as a percentage of the state's overall disabled population.

Region	Percentage of Total Funding
Appalachian	25%
Berkeley-Charleston-Dorchester	13%
Catawba	7%
Central Midlands	13%
Lowcountry	5%
Lower Savannah	8%
Pee Dee	9%
Santee-Lynches	6%
Upper Savannah	6%
Waccamaw	8%
	100%

These percentages apply only for Small Urbanized and Rural Area funding. Large Urbanized Areas received their funding directly from FTA. Two regions in South Carolina – Lowcountry and Upper Savannah – currently have no urbanized areas. Any funding identified under Small Urbanized Areas for these two regions will be extracted on an annual basis and reallocated to other regions based on priority of any alternate project requests that have been submitted. Such projects will have gone through the same application and competitive selection process as all funded projects.

Funding provided for small urbanized areas must be expended within urbanized areas, and funding provided for rural areas must be expended within rural areas. Exceptions to this are for projects that clearly document inter-area objectives and benefits.

TIP/STIP

It is important to coordinate with Metropolitan Planning Organizations (MPOs) on an ongoing basis throughout the planning, prioritization and selection process.

In large urbanized areas, MPOs must approve projects into the local Transportation Improvement Program (TIP). The MPO will then request that SCDOT approve the projects into the Statewide Transportation Improvement Program (STIP) prior to a formal application for funding being submitted to FTA.

In small urbanized areas, upon approval and selection of projects by SCDOT, MPOs must approve projects into the local Transportation Improvement Program (TIP). The MPO will then request that SCDOT approve the projects into the Statewide Transportation Improvement Program (STIP) prior to a formal application for funding being submitted to FTA.

In rural areas, upon approval and selection of projects by SCDOT, COGs must approve projects into their rural Transportation Improvement Program (TIP). The COG will then request that SCDOT approve the projects into the Statewide Transportation Improvement Program (STIP) prior to a formal application for funding being submitted to FTA.

Sections 5310, 5316 & 5317 Regional Funding Guidelines

Section 5310 Funding

		Federal FY2008 Funding*
Appalachian Region	20%	\$ 321,457
BCD Region	6%	\$ 103,296
Catawba Region	6%	\$ 103,750
Central Midlands Region	12%	\$ 198,934
Lowcountry Region	7%	\$ 114,412
Lower Savannah Region	12%	\$ 200,000
Pee Dee Region	10%	\$ 168,000
Santee-Lynches Region	11%	\$ 183,200
Upper Savannah Region	6%	\$ 97,698
Waccamaw Region	8%	\$ 137,547
	100%	\$ 1,628,294

*Assumes 2% growth

Section 5316 Funding

		Federal FY2006 Funding		Federal FY2007 Funding		Federal FY2008 Funding*		Sub-Totals		Grand Total
		Small UZA	Rural	Small UZA	Rural	Small UZA	Rural	Small UZA	Rural	
Appalachian Region	21%	\$ 93,615	\$ 145,801	\$ 97,685	\$ 152,119	\$ 99,639	\$ 155,161	\$ 290,938	\$ 453,081	\$ 744,019
BCD Region	14%	\$ 62,410	\$ 97,201	\$ 65,123	\$ 101,412	\$ 66,426	\$ 103,441	\$ 193,959	\$ 302,054	\$ 496,013
Catawba Region	6%	\$ 26,747	\$ 41,658	\$ 27,910	\$ 43,462	\$ 28,468	\$ 44,332	\$ 83,125	\$ 129,452	\$ 212,577
Central Midlands Region	13%	\$ 57,952	\$ 90,258	\$ 60,472	\$ 94,169	\$ 61,681	\$ 96,052	\$ 180,105	\$ 280,479	\$ 460,583
Lowcountry Region	5%	\$ -	\$ 34,715	\$ -	\$ 36,219	\$ -	\$ 36,943	\$ -	\$ 107,876	\$ 107,876
Lower Savannah Region	10%	\$ 44,578	\$ 69,429	\$ 46,517	\$ 72,437	\$ 47,447	\$ 73,886	\$ 138,542	\$ 215,753	\$ 354,295
Pee Dee Region	12%	\$ 53,494	\$ 83,315	\$ 55,820	\$ 86,925	\$ 56,936	\$ 88,663	\$ 166,250	\$ 258,904	\$ 425,154
Santee-Lynches Region	6%	\$ 26,747	\$ 41,658	\$ 27,910	\$ 43,462	\$ 28,468	\$ 44,332	\$ 83,125	\$ 129,452	\$ 212,577
Upper Savannah Region	5%	\$ -	\$ 34,715	\$ -	\$ 36,219	\$ -	\$ 36,943	\$ -	\$ 107,876	\$ 107,876
Waccamaw Region	8%	\$ 35,663	\$ 55,543	\$ 37,213	\$ 57,950	\$ 37,958	\$ 59,109	\$ 110,834	\$ 172,602	\$ 283,436
	100%	\$ 401,206	\$ 694,292	\$ 418,649	\$ 724,375	\$ 427,022	\$ 738,862	\$ 1,246,878	\$ 2,157,530	\$ 3,404,407

*Assumes 2% growth

Section 5317 Funding

		Federal FY2006 Funding		Federal FY2007 Funding		Federal FY2008 Funding*		Sub-Totals		Grand Total
		Small UZA	Rural	Small UZA	Rural	Small UZA	Rural	Small UZA	Rural	
Appalachian Region	25%	\$ 74,379	\$ 89,534	\$ 83,218	\$ 102,078	\$ 84,883	\$ 104,120	\$ 242,480	\$ 295,731	\$ 538,211
BCD Region	13%	\$ 38,677	\$ 46,558	\$ 43,274	\$ 53,081	\$ 44,139	\$ 54,142	\$ 126,090	\$ 153,780	\$ 279,870
Catawba Region	7%	\$ 20,826	\$ 25,069	\$ 23,301	\$ 28,582	\$ 23,767	\$ 29,153	\$ 67,894	\$ 82,805	\$ 150,699
Central Midlands Region	13%	\$ 38,677	\$ 46,558	\$ 43,274	\$ 53,081	\$ 44,139	\$ 54,142	\$ 126,090	\$ 153,780	\$ 279,870
Lowcountry Region	5%	\$ -	\$ 17,907	\$ -	\$ 20,416	\$ -	\$ 20,824	\$ -	\$ 59,146	\$ 59,146
Lower Savannah Region	8%	\$ 23,801	\$ 28,651	\$ 26,630	\$ 32,665	\$ 27,162	\$ 33,318	\$ 77,594	\$ 94,634	\$ 172,228
Pee Dee Region	9%	\$ 26,776	\$ 32,232	\$ 29,959	\$ 36,748	\$ 30,558	\$ 37,483	\$ 87,293	\$ 106,463	\$ 193,756
Santee-Lynches Region	6%	\$ 17,851	\$ 21,488	\$ 19,972	\$ 24,499	\$ 20,372	\$ 24,989	\$ 58,195	\$ 70,976	\$ 129,171
Upper Savannah Region	6%	\$ -	\$ 21,488	\$ -	\$ 24,499	\$ -	\$ 24,989	\$ -	\$ 70,976	\$ 70,976
Waccamaw Region	8%	\$ 23,801	\$ 28,651	\$ 26,630	\$ 32,665	\$ 27,162	\$ 33,318	\$ 77,594	\$ 94,634	\$ 172,228
	100%	\$ 264,790	\$ 358,135	\$ 296,257	\$ 408,312	\$ 302,182	\$ 416,478	\$ 863,229	\$ 1,182,925	\$ 2,046,154

*Assumes 2% growth

Note: Amounts do not include 10 percent available for administration/planning/technical assistance.

Note: Amounts under Small UZA for Lowcountry COG and Upper Savannah COG have been pulled for re-allocation.

**Statewide Executive Summary
of the
South Carolina Regional Human Services Transportation
Coordination Plans**



South Carolina Department of Transportation

*Prepared for the
South Carolina Department of Transportation
October 2007*

Executive Summary

The purpose of these plans is to ensure that federal requirements regarding coordination are satisfied as well as to assist the state's regions in their continuing efforts to develop an efficient and effective human services transportation network.

Background

The Safe, Accountable, Flexible, Efficient Transportation Equity Act: A Legacy for Users (SAFETEA-LU) created a requirement that a locally-developed, coordinated public transit/human service planning process and an initial plan be developed by 2007 as a condition of receiving funding for certain programs directed at meeting the needs of older individuals, persons with disabilities and low-income persons. Plans must be developed through a process that includes representatives of public, private, and non-profit transportation and human service providers, as well as the general public. Complete plans, including coordination with the full range of existing human service transportation providers, are required by federal Fiscal Year (FY) 2008.

The South Carolina Department of Transportation (SCDOT), through the consulting team of TranSystems/URS and in partnership with Councils of Governments (COGs) and interested stakeholders, has developed regional coordinated plans that meet the requirements of SAFETEA-LU and the Federal Coordinating Council on Access and Mobility (CCAM). While at a minimum projects funded under the Federal Transit Administration (FTA) formula programs for Sections 5310, 5316 and 5317 must be derived from a coordinated plan, the coordinated plans incorporate activities offered under other programs sponsored by federal, state and local agencies. The federal coordination initiative, called United We Ride, has identified over 60 federal programs in addition to those sponsored by the FTA which include Temporary Assistance for Needy Families (TANF), Workforce Investment Act (WIA), Vocational Rehabilitation, Medicaid, Community Action (CAP), Independent Living Centers, and Agency on Aging (AoA) programs among others.

SCDOT has attempted to facilitate this by developing a plan in each region of the state and inviting all of the agencies that meet the letter and intent of this policy to the table and encouraging their participation throughout the plan development process.

Purpose of the Plan

Development and content of coordinated plans have been designed to be specific to the needs and issues of each region. The coordinated plans address intra- and inter-regional needs and issues, and in a manner that allows the COGs, concurrent with regional LRTP updates, to directly update the regional coordinated plan. Further, the coordinated plans have been developed in a

manner that allows the COGs to adapt and expand the plans to incorporate programs and initiatives specific to their region.

SAFETEA-LU also allows two significant changes to the standard procedures defined by previous legislation. Under the new regulations, project proponents are allowed to use dollars from other federal programs as match to FTA funds and expenses related to mobility management can be considered a capital expense. These are two significant changes that allow greater flexibility for budgeting and financing human service transportation.

Development of the Plan

Cognizant of the fact that different evolution of transportation coordination already exists within each region, SCDOT has endeavored to develop an individual plan for each of the ten regions in the state. The development process from region to region, however, was basically the same and was predicated on a series of three to four facilitated meetings among stakeholders in each region. The consultant team also conducted a survey of human service agencies and transportation providers and reviewed information from previous planning efforts around the State.

Each coordinated plan's development has, at a minimum, addressed the following:

- Assess and document transportation needs in each region for individuals with disabilities, older adults, and persons with limited incomes;
- Inventory available services in each region and identify areas of redundancy and gaps in service;
- Identify and document restrictions on eligibility for funding;
- Identify and document short- and long-range strategies in each region to address the identified gaps in service, including mobility management strategies;
- Identify and document technological resources currently available and appropriate for coordination of transportation services;
- Identify and document coordination actions in each region to eliminate or reduce duplication in services and strategies for more efficient utilization of resources; and
- Document and prioritize implementation strategies to increase coordination of transportation services in each region.

Each plan was focused further on three basic steps:

1. Development of an inventory of services in the region as well as a sense of transportation gaps and needs.
2. Development of strategies and actions.
3. Development of the regional plan document that includes regional priorities of the targeted gaps in transportation to be addressed by projects submitted for FTA funding under Sections 5310, 5316 and 5317.

At each of these steps SCDOT and its consultant team met with representatives of each COG region to solicit input and feedback.

General Findings

Although the specifics of transportation needs from region to region differ greatly, the primary findings in the process indicate that the needs of each region can be classified under the following:

- Increase service (more days, hours, geographic coverage including rural areas)
- Targeting populations that may not qualify for existing programs (like Medicaid and TANF) but are still low/fixed income and have unmet transportation needs
- Access to jobs many of which are across county or regional boundaries
- Improve response time for return trips through centralized and/or real-time scheduling
- Coordinate fleet replacements and expansion in an effort to reduce capital costs
- Develop programs that increase the utilization of existing services
- Improve the distribution of information to the riding public, human service agencies about available services through the use of a mobility manager (this is underway in the Lower Savannah Region).
- Expense pooling program (fuel, insurance, training etc.)
- Address cost allocation among operators to facilitate greater coordination/cooperation

These issues constitute the commonalities among the regions, but the coordination plan development process did show significant differences in the primary transportation needs of each region. Given the differences in the provision of service and the different evolution of relationships among agencies from region to region, potential strategies to address these issues vary across the state.

All plans explored the need to insure the greatest efficiency with existing and needed resources through inter-agency coordination, while seeking to address gaps through service enhancement and expansion. One common strategy discussed in most every region was the concept of a mobility manager, designed to coordinate to varying degrees as a "one-stop-shop" the client intake, trip reservation, scheduling and vehicle dispatching among multiple agencies. Stakeholders in multiple regions also identified the need to provide greater outreach and education of public agencies and citizens alike about the level and type of transit service available.

Each plan does place the responsibility of developing actual projects to the human service agencies and transportation providers and for the COG to develop an evaluation process to identify which of these projects will receive funding.

Evaluation Process

The next step in the coordination plan process will be the development and implementation of an evaluation process that identifies the projects that warrant funding from year to year. SCDOT has worked with each COG in the development of an evaluation process based on the findings and the priorities identified in each respective plan. The State, as the designated recipient for small urban and rural funds, will maintain its role of oversight and continue to determine project eligibility for each program.

Developing project criteria is one way competing projects can be ranked in order of desired undertaking. In each regional plan examples of criteria were provided but it will be the responsibility of each COG to develop the criteria for the evaluation process specific to its region.

The evaluation of projects will center on:

- The level of coordination for each project, in terms of partnering agencies and the mix of matching funds;
- Consistency with the regional plan and its potential for addressing the gaps identified in the plan; and
- An assessment of the cost effectiveness of the project.

SCDOT has developed and provided template for the evaluation process that can be tailored to each region.

MPO/COG Priority Ranking

GPATS

Project ID	Staff Recommendation to Policy Committee	County	Project Name	Route Number(s)	Termini	Length (Miles)
162	TIP	Greenville	N. Buncombe St./SC 101	SC 101/290	Wade Hampton (US 29) to Locust Hill (SC 290)	0.51
164	TIP	Greenville	Roper Mountain Road	S-548	Garlington Road to Feaster Road	0.60
163	L RTP	Greenville	SC 14	SC 14	Bethel Road to Five Forks Rd (SC 296)	0.19
165	L RTP	Pickens	US 123	US 123	SC 93 to SC 8	1.96
166	L RTP	Greenville	Woodruff Road	SC 146	Scuffletown Road to Bennetts Bridge (SC 296)	0.58
169	L RTP	Greenville	Roper Mountain Road Ext	S-547	Pelham Rd to Roper Mountain Rd	0.95
167	L RTP	Greenville	Roper Mountain Road	S-548	Roper Mtn Ext to Garlington Road	1.79
171	L RTP	Greenville	Butler Road	S-107	Bridges Rd to Main Street (US 276)	1.60
174	TIP	Greenville	Salters Rd	City	Sulfur Springs Rd to Verdae Blvd.	0.42
173	TIP	Greenville	Butler Road	S-107	Mauldin HS to Bridges Rd	0.31
175	L RTP	Greenville	Batesville Road	S-164	The Parkway to Pelham Rd	1.90
176	L RTP	Greenville	Salters Rd	City	Millennium Pkwy. to Sulfur Springs Rd	0.30
168	L RTP	Greenville	Miller Road	S-564	Woodruff Rd to Old Mill Rd	2.55
178	L RTP	Pickens	US 123	US 123	SC 93 to SC 153	2.13
170	L RTP	Greenville	Hudson Road	S-347	Pelham Rd to Devenger Rd	1.19
177	L RTP	Pickens	Powdersville Road	S-28	SC 153 to US 123	3.26
172	L RTP	Greenville	Batesville Road	S-164	SC 14 to Anderson Ridge	1.25
179	L RTP	Pickens	Saluda Dam/Olive	S-21/221/36	SC 8 to Prince Perry	3.91
180	TIP	Pickens	US 178	US 178	Edgemont Ave to Carolina Drive	0.24
181	L RTP	Greenville	Forrester Drive	S-326	BI-Lo Drive to Millennium Parkway	1.32
182	L RTP	Greenville	Garlington Road	S-564	Woodruff Rd to Roper Mountain Rd	1.30
186	L RTP	Greenville	Pelham St Ext	new	SC 14 to I-385 Frontage Road	0.80
	L RTP	Greenville	East Washington St Ext	new	US 276 to Lowndes Hill Rd	1.04
183	L RTP	Anderson, Greenville	SC 153	SC 153	I-85 to I-185	1.13
185	TIP ACOG	Pickens	Farrs Bridge Road	SC 183	Hamburg Road to SC 135	4.11
184	TIP EM	Greenville	West Georgia Road	S-541	Neely Ferry Rd. to E. Standing Springs Rd.	0.98
	L RTP	Pickens	SC 153 Ext	new	Prince Perry to Saluda Dam	1.33
	L RTP	Greenville	Valley View Drive	new	SC 14 to I-385 Frontage	0.86
187	TIP ACOG	Pickens	Farrs Bridge Road	SC 183	Groce Road to Hamburg Road	3.46
	TIP	Pickens	SC 153 Ext	new	US 123 to Prince Perry	1.48
188	TIP EM	Greenville	Fairforest Way	S-434/Local	US 276 to Mauldin Road	2.10
	L RTP	Pickens	LEC Road Ext.	new	McDaniel Ave to Secona Rd	0.31
189	TIP EM	Greenville	West Georgia Road	S-541	E. Standing Springs to Rocky Creek Rd.	1.34
190	TIP EM	Greenville	West Georgia Road	S-541	Rivereen Way to Fork Shoals Road	1.03

Route	Route Name	Length	County	Project Limits	Overall Score	Overall Statewide Rank	MPO/COG Rank
S-107	Butler Road	1.81	Greenville	Mauldin HS to Bridges Rd	3.777	3	GPATS-01
S-347	Hudson Road	1.28	Greenville	Pelham Rd to Devenger Rd	3.698	6	GPATS-02
S-107	Butler Road	1.70	Greenville	Bridges Rd to Main Street (US 276)	3.598	9	GPATS-03
SC 14	SC 14	0.19	Greenville	Bethel Road to Five Forks Rd (SC 296)	3.589	10	GPATS-04
US 123	US 123	2.15	Pickens	SC 93 to SC 153	3.399	21	GPATS-05
S-164	Batesville Road	1.25	Greenville	The Parkway to Pelham Rd	3.337	27	GPATS-06
US 123	US 123	2.15	Pickens	SC 93 to SC 8	3.299	31	GPATS-07
S-547	Roper Mountain Road Ext	0.95	Greenville	Pelham Rd to Roper Mountain Rd	3.26	35	GPATS-08
S-28	Powdersville Road	3.30	Pickens	SC 153 to US 123	3.204	37	GPATS-09
SC 183	Farrs Bridge Road	3.19	Pickens	Groce Road to Hamburg Road	3.204	37	GPATS-09
SC 146	Woodruff Road	0.11	Greenville	Scuffletown Road to Bennetts Bridge (SC 296)	3.202	39	GPATS-11
S-548	Roper Mountain Road	2.34	Greenville	Roper Mtn Ext to Garlington Road	3.157	40	GPATS-12
S-548	Roper Mountain Road	0.60	Greenville	Garlington Road to Feaster Road	3.107	44	GPATS-13
US 178	US 178	0.28	Pickens	Edgemont Ave to Carolina Drive	2.948	49	GPATS-14
SC 101/290	N. Buncombe St/SC 101	0.60	Greenville	Wade Hampton (US 29) to Locust Hill (SC 290)	2.734	59	GPATS-15
S-564	Garlington Road	1.24	Greenville	Woodruff Rd to Roper Mountain Rd	2.733	60	GPATS-16
S-564	Miller Road	2.19	Greenville	Woodruff Rd to Old Mill Rd	2.688	64	GPATS-17
S-541	West Georgia Road	1.17	Greenville	Rivereen Way to Fork Shoals Road	2.676	65	GPATS-18
S-541	West Georgia Road	0.98	Greenville	Neely Ferry Rd. to E. Standing Springs Rd.	2.673	66	GPATS-19
S-541	West Georgia Road	1.34	Greenville	E. Standing Springs to Rocky Creek Rd.	2.673	66	GPATS-19
S-164	Batesville Road	1.44	Greenville	SC 14 to Anderson Ridge	2.585	73	GPATS-21
SC 183	Farrs Bridge Road	4.11	Pickens	Hamburg Road to SC 135	2.504	79	GPATS-22
SC 153	SC 153	0.90	And./G/ville	I-85 to I-185	2.44	84	GPATS-23
S-21/221/36	Saluda Dam/Olive	0.70	Pickens	SC 8 to Prince Perry	1.828	118	GPATS-24
S- (City road)	Salters Rd	0.42	Greenville	Sulfur Springs Rd to Verdae Blvd.	N/A	N/A	GPATS-N/A
S- (City road)	Salters Rd	0.30	Greenville	Millennium Pkwy. to Sulfur Springs Rd	N/A	N/A	GPATS-N/A
S-326	Forrester Drive	1.32	Greenville	Bi-Lo Drive to Millennium Parkway	N/A	N/A	GPATS-N/A
S- (County Road)	Valley View Drive	0.86	Greenville	SC 14 to I-385 Frontage	N/A	N/A	GPATS-N/A
S-434/Local	Fairforest Way	1.65	Greenville	US 276 to Mauldin Road	N/A	N/A	GPATS-N/A

(COST IN THOUSANDS)										Policy Committee Approved - June 2		
PIN #	PRIORITY	GUIDESHARE PROJECTS	FY 2006	FY 2007	FY 2008	FY 2009	FY 2010	FY 2011	FY 2012	TIP COST (2007-2012)	REMAINING COST (2013+)	FUNDING
22299	4	WOODRUFF ROAD (SEGMENT 1) LAURENS RD TO VERDAE BLVD	2,544 R 5,500 C	2,955 C						\$2,955		STP
22306	6	VERDIN ROAD (E. BUTLER RD) SEGMENT 2	UW									STP
110012	8	INTERSECTION IMPROVEMENTS DEVENGER / BOILING SPRINGS WEST GEORGIA / FORK SHOALS ST. MARKS / SC 290	UW UW UW	1,200 C						\$1,200		NHS
		DEBT SERVICE	3,956	3,954	4,059	4,045	3,944	3,915	3,889	\$23,836	34,295	STP
		PROJECTS TO BE DETERMINED UPON COMPLETION OF LONG RANGE TRANSPORTATION PLAN FY 2006		1,445	8,248	8,262	8,363	8,392	8,418	\$43,129		STP
6665	1	WESTERN CORRIDOR IMPROVEMENTS - I-85 3 SEGMENTS - NEAR SC 253 TO NEAR SC 123										STP
22302	5	BATESVILLE ROAD (OLD SPARTANBURG RD TO COLEMAN)										STP
110011	7	TRAFFIC SIGNAL / CONGESTION MANAGEMENT										NHS & C-FUNDS
6671	2	STONE AVENUE EXTENSION										STP
22295	3	FAIRVIEW ROAD (S-55)										STP
		OPERATIONAL IMPROVEMENTS										STP
GUIDESHARE SUBTOTALS			\$12,000	\$9,584	\$12,307	\$12,307	\$12,307	\$12,307	\$12,307	\$71,116	\$34,295	

GSATS

Route	Route Name	Length	County	Project Limits	Overall Score	Overall Statewide Rank	MPO/COG Rank
S-1240	Glenns Bay Rd	0.71	Horry	US17 to US 17 Bus.	3.83	1	GSATS-01
US17	US17	2.80	Horry	8th Ave N. to Sea Mtn Hwy. (SC 9) in NMB	3.491	17	GSATS-02
US17 BP	US17 BP	5.82	Horry	29th Ave. N Northwards to US17 Bus.	3.469	19	GSATS-03
US17	US17	9.28	Georgetown	Murrells Inlet to S. Causeway Rd.	3.344	26	GSATS-04
US17 Bus	US17 Bus	2.35	Horry	Harreison Blvd. to 3rd Ave. S.	3.31	29	GSATS-05
US501	US 501	29.50	Horry	Forest Brook Rd. and Conway	3.3	30	GSATS-06
SC 707	State Hwy 707	8.34	Horry	Murrell's Inlet to Enterprise Rd.	3.233	36	GSATS-07
US17BP	US17 BP	25.84	Horry	Airport to Murrell's Inlet	3.134	41	GSATS-08
US701		12.39	Horry	US378 TO US17 (Conway to Georgetown)(Horry Co. mileposts)	3.035	46	GSATS-09
S-1121	SINGLETON RIDGE RD	1.72	Horry	Between US501 and SC 544	2.965	48	GSATS-10
SC 65	S. Ocean Blvd	0.75	Horry	THROUGH CRESENT BEACH FROM 17TH TO 28th AVE. S.	2.718	61	GSATS-11
SC 905	SC 905	13.09	Horry	CONWAY TO SC22 (CONWAY BP)	2.516	76	GSATS-12
S-84	3rd Avenue	1.09	Horry	US 501 to US 17 Bus	2.462	81	GSATS-13
SC 90	SC 90	12.86	Horry	US 501 TO SC 22	2.098	100	GSATS-14
SC 90	SC 90	9.16	Horry	SC 9 TO SC 22	1.998	110	GSATS-15
S-171	2nd Ave.	0.90	Horry	US 17 to SC 65 in NMB	1.981	112	GSATS-16
S-26-236	LITTLE RIVER NECK RD	0.21	Horry	NMB	1.483	134	GSATS-17
SC-94	SC 94	1.23	Horry	(11th Ave. N.)	1.477	135	GSATS-18
S-	Seaboard Street (City or Co. st.)	0.70	Horry	US 501 to 10th Ave. North	N/A	N/A	GSATS-N/A
S-208	5th Ave. South	1.00	Horry	SC 73 to S-325	N/A	N/A	GSATS-N/A
S-	River Oaks Drive	4.10	Horry	US 501 easterly to SC 31	N/A	N/A	GSATS-N/A

GSATS FY 2006-2008 TIP

PRIORITY	PIN #	PROJECT DESCRIPTION	2007	2008	2009	2010	TO DATE	TOTAL 07 - 10
1		CAROLINA BAYS PKWY / MAIN ST CONNECTOR - NMB						45,000
2		CAROLINA BAYS PKWY - SC 9 to S-57						8,000
3		FANTASY HARBOUR BRIDGE - HORRY COUNTY						30,000
4		3RD AVE SOUTH - MYRTLE BEACH		750	1700	1800	500	4,250
5		BACKGATE INTERCHANGE*					1,000	0
6		INTERSECTION IMPROVEMENTS	35	3,665	2,855	161	500	6,716
6A		SEABOARD & OAKFOREST - MYRTLE BEACH		500				500
6B		US 501 & CAROLINA FOREST - HORRY COUNTY		350				350
6C		US 17 & INLET SQUARE DRIVE - HORRY COUNTY		445				445
6D		US 17 BYPASS & GLENN'S BAY ROAD - HORRY COUNTY		650				650
6E		US 17 & MINEOLA AVENUE - HORRY COUNTY		175	425			600
6F		US 17 & WAVERLY ROAD - GEORGETOWN COUNTY		125	250			375
6G		US 17 & FRONT STREET - GEORGETOWN		10	250			260
6H		US 17 & 4TH AVENUE SOUTH - NORTH MYRTLE BEACH		510				510
6I		US 17 & 27TH AVENUE SOUTH - NORTH MYRTLE BEACH		250	250			500
6J		US 701 & SC 261 - GEORGETOWN COUNTY		50	550			600
6K		US 17 & SANDY ISLAND ROAD - GEORGETOWN COUNTY		50	580			630
6L		CATES BAY ROAD & JANETTE & PAUL STS - CONWAY		50	550			600
6M		OLEANDER & 38TH AVENUE NORTH - MYRTLE BEACH		500				500
6N		KINGS RIVER RD. & HAGLEY/TYSON - GEORGETOWN CO.				161		161
7		US17 & US701 INTERSECTN WHITE TOPPING* (AD CON)	175		465			465
8		GEORGETOWN SIGNAL COORDINATION* (ADVANCE CON)	175					175
9		US 17 BUS : CORRIDOR STUDY AIRBASE TO BAREFOOT*	150					150
10		US 17: 8TH AVE NORTH TO SEA MOUNTAIN HWY	0	1,000	1,000	1,700	500	4,300
11		LYMO SIGNAGE*		300			700	300
12		US 17 CORRIDOR STUDY: US 501 TO SC 544*					100	0
		SUB TOTAL	360	5,715	6,620	3,661		23,037
		INFLATION 3% / YR	0	162	375	326		863
		TOTAL w/ INFLATION	360	5,877	6,995	3,987		17,219
		CARRY OVER	3,495	2,092	-430	58		

* NO INFLATION ADDED

ALL FIGURES IN \$1,000

(COST IN THOUSANDS)

D

PIN #	PRIORITY	GUIDESHARE PROJECTS	FY 2006	FY 2007	FY 2008	FY 2009	FY 2010	FY 2011	FY 2012	TIP COST (2007-2012)	REMAINING COST (2013+)	FUNDING
9064	2	3RD AVENUE S (S-84)	500	1,400	500					\$1,500		STP
22724	3	US 17 BYPASS (US 501 TO 29th AVENUE N)										STP
	4	KINGS & CHESTNUT INTERSECTION										STP
	5	SC 707 BLACKMOOR INTERSECTION										STP
20954	6	INTERSECTION IMPROVEMENTS * (P.R. & C)	629	2,339	3,223					\$5,562		STP
920955	7	SURF SIDE BEACH/GARDEN CITY SIGNALS										STP
22730	8	S. OCEAN BLVD * (ADVANCED CONST)	307 C									STP
	9	CITY OF GEORGETOWN * FRONTAGE ROAD (ADVANCED CONST)										STP
	10	CITY OF GEORGETOWN * US 17/US 701 INTERSECTION WHITE TOPPING (ADVANCED CONST)	465 C									STP
	11	CITY OF GEORGETOWN * GEORGETOWN SIGNAL COORDINATION (ADVANCED CONST)	175 C									STP
	12	US 17 BUS CORRIDOR STUDY (AIRBASE TO BAREFOOT)	150 P									STP
	13	US 17 (8TH AVE NORTH TO SEA MOUNTAIN HWY)	500 P	1,800	2,200					\$4,000		STP
	14	BACKGATE INTERCHANGE	600 P	500						\$500		STP
	15	LYMO SIGNAGE	350	350	300					\$650		STP
		OPERATIONAL IMPROVEMENTS										
GUIDESHARE SUBTOTALS			\$3,676	\$6,389	\$8,223					\$12,612		
INFLATION (3%/YEAR)			29	89	47					\$132		
TOTAL W/ INFLATION			\$3,705	\$6,474	\$8,270					\$12,744		
GUIDESHARE SUBTOTALS			\$3,705	\$6,474	\$8,270					\$12,744		

Santee Lynches COG

Route	Route Name	Length	County	Project Limits	Overall Score	Overall Statewide Rank	MPO/COG Rank
US 521		7.00	Kershaw	KERSHAW CO. LINE TO I-20	1,732	123	SLCOG-01
US 521	Camden Hwy	7.05	Sumter	SUMTER TO KERSHAW CO. LINE	1,427	136	SLCOG-02

(COST IN THOUSANDS)

PIN #	COUNTY	GUIDESHARE PROJECTS	FY 2006	FY 2007	FY 2008	FY 2009	FY 2010	FY 2011	FY 2012	STIP COST (2007-2012)	REMAINING COST (2013+)	FUNDING
7122	CLARENDON	US 521 (RESURFACE, RESTRIPE & REHABILITATE FROM SC 261 TO US 521 / US 301)										
24408	CLARENDON	US 521 (BRIDGES FROM US 301 TO NORTH OF POCOTALIGO SWAMP)										
22933	CLARENDON	US 521 (SEGMENT 1) (WIDEN TO 5 LANES FROM I-95 TO WEST OF S-401 (ALCOLU RD))										
24609	SUMTER	US 521 (SEGMENT 4) (WIDEN TO 5 LANES FROM S-919 (MULBERRY CHURCH RD) TO GUINARD PARKWAY)										
	CLARENDON	US 521 (WIDEN TO 5 LANES FROM S-93 (DEPOT ST) TO SC 261)									\$10,000	
		OPERATIONAL IMPROVEMENTS									\$6,130	
		DEPT SERVICE	755	789	792	790	702	701	701	\$4,475		
GUIDESHARE SUBTOTALS			\$765	\$789	\$792	\$790	\$702	\$701	\$701	\$4,475	\$16,830	

Upper Savannah COG

Route	Route Name	Length	County	Project Limits	Overall Score	Overall Statewide Rank	MPO/COG Rating
SC 121	Johnston Hwy.	2.00	Saluda	US 178 to Saluda Nursing Home	2.839	86	US COG-01
US25	Edgefield Rd.	7.11	Edgefield	S-429 to SC 19	2.559	74	US COG-02
US179	US HWY 178	1.47	Saluda	S. Main St. (SC 121) to State Hwy 39	2.342	86	US COG-03
SC 56	Musgrove Rd.	1.10	Laurens	I-26 to SC 72	2.297	86	US COG-04
SC 14	State Hwy 14 / Church St	1.80	Laurens	S- 686 to 4 Lane in Laurens City Limits(S-183)	1.787	119	US COG-05
US26	United States Hwy 25	5.73	Edgefield	S-10 to SC 19	1.745	122	US COG-06
S-58	North Side Dr.	2.68	Greenwood	Dead Fall Rd. (S-87) to Montague Ave. (US26)	1.719	124	US COG-07
S-114	Stagecoach Rd.	3.05	Laurens	SC 252 to S-724	1.698	126	US COG-08
SC 252	Greenwood Ave.	2.08	Abbeville	to Erwin Mill Rd.	1.697	127	US COG-09

UPPER SAVANNAH COG FINANCIAL STATEMENT

(COST IN THOUSANDS)

COG Board Approved - A

PIN #	COUNTY	GUIDESHARE PROJECTS	FY 2006	FY 2007	FY 2008	FY 2009	FY 2010	FY 2011	FY 2012	STIP COST (2007-2012)	REMAINING COST (2013+)	FUNDING
12438	GREENWOOD	WESTERN BYPASS(SC 225) WIDEN TO 5 LANES FROM NORTH OF SC 10 TO W. OF US 25/178										
21886	ABBEVILLE	SC 72 (WIDEN TO 5 LANES FROM SC 28 TO SC 20)										
7154	LAURENS	SC 72 (PART 1) (WIDEN 3/4 MI. E. OF CSX RR TO S-46)										
13608	LAURENS	SC 72 (PART 3) (WIDEN N. OF US 221 TO 1/4 MI. E OF SC 39)										
	LAURENS	SC 14 (WIDEN TO 5 LANES FROM I-385 (EXIT 19) TO SC 101)		650 P	600 P	1,000 R	1,000 R	5,000 C	4,000 C	\$12,250	\$3,000	
	EDGEFIELD	US 25 (WIDEN TO 4 LANE DIVIDED HIGHWAY FROM S-429 TO SC 19)		1,000 P	1,000	500 P	500 R	500 R	500 R	\$4,000	\$31,650	
27843	LAURENS	STAGECOACH RD (S-114) (RECONSTRUCT ROADWAY)										
	GREENWOOD	EMERALD RD (S-100236) (WIDEN TO 5 LANES FROM US 25/ 178/221 BYPASS TO RD. S-157)	2,000 C	900 C						\$900		
	LAURENS	STAGECOACH RD. (PHASE II) (RECONSTRUCT ROADWAY FROM S-274 TO US 221)	100 P	500 R	2,000 C	2,500 C	1,000 C			\$6,000		
		OPERATIONAL IMPROVEMENTS										
		DEBT SERVICE	2,285	2,280	2,310	2,302	2,151	2,141	2,131	\$13,315	19,675	
		GUIDESHARE SUBTOTALS	\$4,365	\$5,330	\$5,910	\$6,302	\$4,651	\$7,641	\$6,631	\$36,465	\$54,325	
		GUIDESHARE ALLOCATION	6,078	6,078	6,078	6,078	6,078	6,078	6,078	\$36,468		
		CARRYOVER AVAILABLE	(1,638)	75	823	991	767	2,194	631	\$75		
		BOND PROCEEDS										
		GUIDESHARE SUBTOTALS	(4,365)	(5,330)	(5,910)	(6,302)	(4,651)	(7,641)	(6,631)	(36,465)	(54,325)	
		BALANCE	75	823	991	767	2,194	631	78	\$78		

Waccamaw COG

Route	Route Name	Length	County	Project Limits	Overall Score	Overall Statewide Rank	MPO/COG Rank
SC 41	United States Hwy 41	22.85	Williamsburg	LINE	2.732	61	WACCAMAW COG-01
US701	United States Hwy 701	13.98	Horry	GEORGETOWN CNTY LINE TO US501	2.61	71	WACCAMAW COG-02
US378	United States Hwy 378	12.25	Horry	MARION CNTY LINE TO MAIN ST. (US 501BUS)	1.55	133	WACCAMAW COG-03
SC 261	State Hwy 261	29.19	Williamsburg	RAILROAD AVE. (S-400) TO GEORGETOWN CNTY LINE	1.508	134	WACCAMAW COG-04
SC 261	Choppee Rd.	14.27	Georgetown	COUNTY LINE RD. (S-5) TO OLD PEE DEE RD. (S-36)	1.219	139	WACCAMAW COG-05
US701	Fraser St.	19.16	Georgetown	SOUTH OF GATOR ALY TO BROWNS FERRY RD. (SC 51)	1.192	140	WACCAMAW COG-06
US521	United States Hwy 521	31.15	Williamsburg	CLARENDON CNTY LINE TO GEORGETOWN CNTY LINE	1.128	141	WACCAMAW COG-07
SC 9	State Hwy 9	10.51	Horry	US76 TO LOG CABIN RD. (S-420)	1.062	142	WACCAMAW COG-08

PROJECT	COUNTY	FROM	TO	TOTAL POINTS
				100MAX
US 521 (ANDREWS BP1)	G'TOWN	US 521 So. of ANDREWS	SC 41	
US 521	W'BURG	US 52	CLARENDON CO. LINE	
US 521 (ANDREWS BP2)	W'BURG	SC 41	S-122	52
US 521	W'BURG	GEORGETOWN CO.	S-50	49
US 378	HORRY	S-63	BEGIN 4 LANES	48
US 378	HORRY	MAR. Co. LINE	S-63	44
US 521	W'BURG	S-50	SC 377	43
US 521	W'BURG	SC 377	US 52	43
US 701	HORRY	SC 9	NC ST. LINE	40
US 378	W'BURG	CLARENDON CO.	FLORENCE CO. LINE	26
SC 261	G'TOWN	US 701	CLARENDON CO. LINE	23
SC 41	W'BURG	GEORGETOWN CO.	FLORENCE CO. LINE	23
SC 9	HORRY	MARION CO.	S-441 @ GREEN SEA	22

COST IN THOUSANDS												
PIN #	COUNTY	GUIDESHARE PROJECTS	FY 2006	FY 2007	FY 2008	FY 2009	FY 2010	FY 2011	FY 2012	STIP COST (2007-2012)	REMAINING COST (2013+)	FUNDING
7162	GEORGETOWN	US 521 (ANDREWS BP-PT 1)	7,500 C									
	WILLIAMSBURG	US 521 (ANDREWS BP-PT 2)	650 P									
	WILLIAMSBURG	GREELEYVILLE BYPASS	650 P									
		SUPPLEMENTAL PLANNING FUNDS	14									
		OPERATIONAL IMPROVEMENTS										
		DEBT SERVICE	837	845	860	859	781	777	774	\$4,896	7,262	
		GUIDESHARE SUBTOTALS	\$9,851	\$945	\$860	\$859	\$781	\$777	\$774	\$4,896	\$7,262	

Rural Projects Ranking Formula

Definitions and Instructions

Volume/Capacity Ratio (current) -- the ratio of the most recent annual average daily traffic (AADT) on a segment of highway relative to the design capacity of the highway, or the Level of Service C (LOS C) capacity of the highway. A V/C Ratio of 1.0 indicates that the current traffic volume equals the capacity of the highway to safely and conveniently handle the amount of traffic. Calculations to be provided by SCDOT staff.

Volume/Capacity Ratio (future) -- The ratio of the future (2025) AADT to LOS C capacity. The 2025 projections and calculations will be provided by SCDOT staff. Projections will be based on least squares linear regression forecast of 1987 to current AADT data.

Accident Rate -- This data is no longer readily available, but will be obtained where possible by SCDOT staff. Accident rate is accidents per million Vehicle Miles of Travel (VMT). VMT is calculated by multiplying AADT by the length of road segment that the AADT count applies to.

Average daily traffic per lane mile -- The criteria is used to measure travel. AADT is divided by the number of lanes in the road segment being ranked. Calculations provided by SCDOT staff.

Proximity of Existing Infrastructure to any Portion of the Project -- The criteria is a measure of effectiveness in promoting economic development. Three necessary components for economic development are water, sewer, and transportation. If water and/or sewer are available along any segment of the roadway, the project would receive the highest possible score. Location and distance of water and sewer infrastructure to be determined by COG staff.

Benefit to Existing Employment and Potential Employment Growth -- The criteria is a subjective evaluation of the benefit the project would have by improving access to existing manufacturing, commercial or service industries and improving access to identified future sites for these activities (e.g. industrial parks, shopping centers). This will be evaluated by the COG committee.

Provides Corridor Enhancement -- The criteria is used to give priority to the highways that serve interregional movement of persons and goods. These roadways are identified by a functional classification system defined by the Federal Highway Administration, based on trip length (local vs. long-distance) and trip purpose. SCDOT will provide functional classification maps for the COG staff to use to determine the type of corridor.

Special Considerations -- The purpose of the criteria is to provide a maximum of 10 points to be subjectively applied to the project for any special circumstances. The items shown on the ranking formula sheet -- are suggestive only. The criteria will be scored by the COG committee.

Tourism Benefit/Impact -- A subjective evaluation of the project's impact on improving access to tourist facilities on improving income derived from tourists passing through the region. Evaluated by COG Committee.

Provides Direct Access to Interstate -- The criteria measures the improvement in access to the Interstate system provided by the project, and the related improvement in development potential. Measured by COG staff.

Provides Access to Market Area -- Gauges improvement in access to Metropolitan Statistical Areas, which are counties that have at least one urbanized area of 50,000 population or greater. Evaluated by COG staff.

Interstate Upgrade

Interstate Widening

The Commission approved the Interstate Widening criteria in July 2007. Included below is the weighting associated with each criteria.

The criteria includes:

1. Volume to Capacity Ratio:30%
2. Public Safety: 20%
3. Truck Traffic:10%
4. Pavement Condition: 10%
5. Financial Viability: 10%
6. Environmental Impacts: 10%
7. Economic Development: 10%
8. Alternative Transportation Solutions: Not scored, but yes or no for Transit/HOV lane opportunities.
9. Consistent with Local Land Use Plans: Not scored, but yes or no.

Top 10 Interstate Widening Projects in S.C.

POTENTIAL INTERSTATE WIDENING PROJECTS

\$ 20 mill/mile mainline excl. interchg

Route	Termini	County	Score
I-26	US 52 Connector to I-526	Charleston	4.17
I-20	I-77 to Spears Creek Road	Richland	3.49
I-526	SC 7 to Long Point Road	Charleston	3.47
I-85	US 25 to SC 129	Greenville/Spartanburg	3.35
I-385	West Georgia Road to I-85	Greenville	3.24
I-26	US 176 to St. Andrews Road	Lexington/Richland	2.91
I-26	US 321 to S-31	Lexington	2.79
I-20	Georgia State Line to US 25	Aiken	2.72
I-20	US 378 to I-77	Lexington	2.22
I-26	I-126 to US 321	Lexington/Richland	2.18

*18 mi \$600 + M
\$300 + M*

We will not be asking for approval of this interstate widening list at this time. In a few months, we intend to bring to the Commission a recommendation on which projects could move forward based on cost of the improvements and expectations of future federal interstate maintenance and national highway system program funding. We will also identify projects that would need the assistance of extraordinary funding outside our normal federal program funds to move beyond the design phase.

Interstate Interchanges

The new Interstate Interchange Management System is the tool we will use to rank the state's interstate interchanges. This program has the ability to simultaneously rank all 271 interstate interchanges using any of seven criteria. These include average time per vehicle, commercial vehicle delay, intersection delay, safety, total user cost, total vehicle cost, total vehicle hours, and total vehicle miles. For overall statewide ranking we use the total user cost criteria, which balances all seven criteria, with a focus on the level of service (volume to capacity) and operational elements of the interchange.

The Interchange Program Elements Include:

1. Passenger Vehicle Travel Time
2. Truck Vehicle Travel Time
3. Passenger Vehicle Delay
4. Truck Vehicle Delay
5. Passenger Vehicle Distance
6. Truck Vehicle Time
7. Truck Detour Distance
8. Design Related Fatal Crashes
9. Design Related Personal Injury Crashes
10. Design Related Property Damage Crashes
11. Other Fatal Crashes
12. Other Personal Injury Crashes
13. Other Property Damage Crashes

Two elements not included in the program formula, but considered in the overall ranking, are environmental impacts and economic development. These scores are factored into the ranking received from the program. The current highest ranking interchanges across the state are all in urban areas with similar environmental impacts and economic development scores. Due to the similarities in project impacts, no adjustment was needed to the overall ranking.

**POTENTIAL INTERSTATE
INTERCHANGE UPGRADES**

Interchange	County
I-26 @ I-20	Lexington
I-85 @ I-385	Greenville
I-26 @ Bush River Road	Richland
I-85 @ SC 153	Anderson
I-26 @ Aviation Avenue	Charleston
I-26 @ I-526	Charleston
I-20 @ US 176	Richland
I-26 @ St. Andrews Road	Lexington
I-95 @ SC 327	Florence
I-20 @ US 378	Lexington
I-26 @ I-126	Richland
I-26 @ US 176	Richland

We will not be asking for approval of the interstate interchange list at this time. As with the widening list, we will come back to the Commission in a few months with a recommendation on which projects we can move forward based cost of the improvements and expectations of future federal interstate maintenance and national highway system program funding.

Bridge Replacement Funds

Bridge Replacement, Painting, and Inspection Program

During the September 19, 2007 workshop the SCDOT Commission approved the bridge replacement, painting, and inspection programs shown below.

FY 2008 Budget

Bridge Replacement -	\$119 million
Bridge Painting -	\$3 million
Bridge Inspection -	\$3 million

FY 2009 Budget

Bridge Replacement -	\$119 million
Bridge Painting -	\$3 million
Bridge Inspection -	\$3 million

Bridge Replacement Program - The selection and prioritization of bridge replacement projects uses the following objective and quantifiable factors previously approved by the Commission.

- bridge structure condition
- traffic status (closed, posted etc.)
- average daily traffic rates
- average daily truck traffic rates
- detour lengths
- the road's location and significance to the community and local businesses
- environmental impact
- current maintenance costs for the bridge

Federal regulations require that 15% of federal bridge replacement funds be used each year on off system (Bridges on state roads not eligible for federal funds) bridge replacement. The same ranking formula that was developed and used to generate the two-year bridge replacement priority list approved by the Commission in September was used to generate the Off System list. This list contains approximately \$30 million in projects that will allow us to comply with federal regulations.

Off System Bridges Estimated Costs

Engr. Dist	Cty	Route	Crossing	Rank	Rcost	RunTotal
		S-28-				
1	28	393	CSX RAILROAD	1	\$442,000	\$442,000
2	1	S-1-73	TURKEY CREEK	2	\$91,000	\$533,000
2	33	S-33-38	WHITE CREEK	3	\$135,000	\$668,000
6	27	S-27-19	KNOWLES ISLAND	4	\$641,000	\$1,309,000
		S-11-				
4	11	102	ABINGDON CREEK	5	\$131,000	\$1,440,000
2	33	S-33-42	CUFFEYTOWN CREEK	6	\$297,000	\$1,737,000
4	11	S-11-64	GILKEY CREEK	7	\$89,000	\$1,826,000
		S-28-				
1	28	101	BEAR CREEK	8	\$213,000	\$2,039,000
		S-40-				
1	40	1683	WILDCAT CREEK	9	\$288,000	\$2,327,000
4	29	S-29-84	FLAT CREEK	10	\$205,000	\$2,532,000
		S-42-				
3	42	128	NORTH PACOLET RIVER	11	\$570,000	\$3,102,000
4	46	S-46-63	BULLOCKS CREEK	12	\$866,000	\$3,968,000
		S-44-				
4	44	146	LITTLE BROWNS CREEK	13	\$356,000	\$4,324,000
5	16	S-16-42	SWIFT CREEK	14	\$290,000	\$4,614,000
		S-46-				
4	46	960	BR. WILDCAT CREEK	15	\$143,000	\$4,757,000
		S-41-				
2	41	148	TRIB TO DRY CREEK	16	\$89,000	\$4,846,000
		S-20-				
4	20	323	CEDAR CREEK	17	\$684,000	\$5,530,000
		S-10-				
6	10	1958	TIDAL CREEK	18	\$143,000	\$5,673,000
4	29	S-29-35	WAXHAW CREEK	19	\$299,000	\$5,972,000
4	11	S-11-58	STREAM	20	\$130,000	\$6,102,000
		S-12-				
4	12	144	LITTLE ROCKY CREEK	21	\$356,000	\$6,458,000
		S-46-				
4	46	919	BR OF CLARKS CREEK	22	\$286,000	\$6,744,000
		S-26-				
5	26	926	TRIB TO ICWW	23	\$358,000	\$7,102,000
		S-39-				
3	39	298	OOLONEY RIVER	24	\$431,000	\$7,533,000
		S-12-				
4	12	397	SHANNON CREEK	25	\$286,000	\$7,819,000
2	1	S-1-159	JOHNS CREEK	26	\$73,000	\$7,892,000
		S-46-				
4	46	720	BIG DUTCHMANS CREEK	27	\$356,000	\$8,248,000
2	1	S-1-159	LONG CANE CREEK	28	\$365,000	\$8,613,000
2	41	S-41-79	SHILOH BRANCH	29	\$97,000	\$8,710,000
		S-26-				
5	26	110	BEAR SWAMP	30	\$146,000	\$8,856,000
4	11	S-11-34	STREAM	31	\$214,000	\$9,070,000
1	40	S-40-56	LITTLE CREEK	32	\$355,000	\$9,425,000
6	8	S-8-44	STREAM	33	\$124,000	\$9,549,000

Off System Bridges Estimated Costs

		S-33-				
2	33	117	BOLD BRANCH	34	\$130,000	\$9,679,000
		S-27-				
6	27	247	JESSIE CREEK	35	\$283,000	\$9,962,000
		S-30-				
2	30	312	RABON CREEK	36	\$1,004,000	\$10,966,000
3	42	S-42-64	NORTH TYGER RIVER	37	\$1,147,000	\$12,113,000
		S-29-				
4	29	772	HANGING ROCK CREEK	38	\$585,000	\$12,698,000
		S-46-				
4	46	152	CROWDERS CREEK	39	\$783,000	\$13,481,000
		S-41-				
2	41	164	BR OF LITTLE SALUDA RV	40	\$72,000	\$13,553,000
		S-28-				
1	28	385	25-MILE CK OVERFLOW	41	\$355,000	\$13,908,000
			COOPER RIVER			
6	8	S-8-44	BACKWATER	42	\$247,000	\$14,155,000
		S-11-				
4	11	241	SUCK CREEK	43	\$214,000	\$14,369,000
4	46	S-46-54	LITTLE ALLISON CREEK	44	\$528,000	\$14,897,000
		S-11-				
4	11	145	UNNAMED STREAM	45	\$125,000	\$15,022,000
4	29	S-29-16	BEAR CREEK	46	\$1,025,000	\$16,047,000
		S-13-				
4	13	166	BEAR CREEK	47	\$1,000,000	\$17,047,000
		S-46-				
4	46	650	WILDCAT CREEK	48	\$715,000	\$17,762,000
		S-31-				
1	31	600	SCAPEORE SWAMP	49	\$341,000	\$18,103,000
		S-39-				
3	39	133	BRUSHY CREEK	50	\$216,000	\$18,319,000
		S-30-				
2	30	496	BR OF LITTLE RIVER	51	\$358,000	\$18,677,000
		S-12-				
4	12	182	CONRAD CREEK	52	\$248,000	\$18,925,000
		S-12-				
4	12	306	MC KELVEY BRANCH	53	\$376,000	\$19,301,000
		S-44-				
4	44	223	SUGAR CREEK	54	\$427,000	\$19,728,000
		S-11-				
4	11	243	BOWENS RIVER	55	\$427,000	\$20,155,000
4	46	S-46-57	BURGIS CREEK	56	\$143,000	\$20,298,000
4	46	S-46-11	CLARKS CREEK	57	\$1,008,000	\$21,306,000
4	44	S-44-66	CUNNINGHAM CREEK	58	\$356,000	\$21,662,000
2	36	S-36-55	HELLERS CREEK	59	\$286,000	\$21,948,000
		S-28-				
1	28	129	HORSE HEAD BRANCH	60	\$142,000	\$22,090,000
6	8	S-8-22	CALIFORNIA BRANCH	61	\$141,000	\$22,231,000
		S-15-				
6	15	129	WOLF CREEK	62	\$211,000	\$22,442,000
		S-29-				
4	29	185	CANE CREEK	63	\$435,000	\$22,877,000
6	15	S-15-66	CALFPEN SWAMP	64	\$432,000	\$23,309,000
1	32	S-32-28	FOURTEEN MILE CREEK	65	\$307,000	\$23,616,000

Off System Bridges Estimated Costs

2	1	S-1-159	DRY CREEK	66	\$79,000	\$23,695,000
4	11	S-11-90	PEOPLES CREEK	67	\$285,000	\$23,980,000
		S-2-31	NORFOLK SOUTHERN			
1	2	SBL	(ABAND)	68	\$289,000	\$24,269,000
		S-2-31	NORFOLK SOUTHERN			
1	2	NBL	(ABAND)	69	\$359,000	\$24,628,000
4	46	S-46-103	FISHING CREEK	70	\$926,000	\$25,554,000
4	29	S-29-70	HANNAHS CREEK	71	\$209,000	\$25,763,000
4	46	S-46-732	CALABASH BRANCH	72	\$356,000	\$26,119,000
1	32	S-32-76	LIGHTWOOD KNOT CREEK	73	\$246,000	\$26,365,000
2	33	S-33-38	LEE CREEK	74	\$99,000	\$26,464,000
4	20	S-20-12	TRIB TO PARR RESERVOIR	75	\$669,000	\$27,133,000
1	32	S-32-413	ROCKY CREEK	76	\$213,000	\$27,346,000
4	11	S-11-207	DOOLITTLE CREEK	77	\$356,000	\$27,702,000
4	11	S-11-50	FURNACE CREEK	78	\$398,000	\$28,100,000
4	12	S-12-465	REEVES CREEK	79	\$429,000	\$28,529,000
6	10	S-10-98	WANDO RIVER	80	\$499,000	\$29,028,000
4	46	S-46-649	BR OF BEAVERDAM CK	81	\$285,000	\$29,313,000
4	13	S-13-683	BIG BLACK CREEK	82	\$684,000	\$29,997,000
4	12	S-12-404	TRIB TO FISHING CR	83	\$285,000	\$30,282,000
1	40	S-40-434	EIGHT MILE CREEK	84	\$213,000	\$30,495,000
4	46	S-46-323	ROSS BRANCH	85	\$285,000	\$30,780,000

Pavement Improvement and Preservation Program

During the September 19, 2007 workshop the SCDOT Commission approved the following:

FY 2008 Budget

Federal Aid Pavement Improvement and Preservation Program - \$82 million

FY 2009 Budget

Federal Aid Pavement Improvement and Preservation Program - \$82 million

Federal Aid Secondary Pavement Improvement and Preservation Program

The selection and prioritization of pavement improvement and preservation projects for the state's secondary federal aid road system uses the following objective and quantifiable factors previously approved by the Commission:

- pavement condition
- average daily traffic rates
- average daily truck traffic rates
- the pavement maintenance costs for the road
- the road's location and significance to the community and local businesses

A ranking formula was developed using these factors and each road segment was given a numerical score, with the lowest score having the highest priority. Candidates for each project category (reconstruction, rehabilitation, and preservation) were prioritized on a statewide basis similar to the primary system, which was presented last month. \$82 million has been budgeted for the federal aid pavement improvement and preservation program with \$70 million allocated to the primary system and \$12 million allocated to the federal aid secondary system for 2008. These numbers will change to \$60 million and \$22 million respectively in 2009.

Federal Aid Secondary Reconstruction Program

District	County	Route	Route No.	Aux	Dir	BMP	EMP	Length	Estimated Cost	Score
1	Richland	S-	973		N	0.31	0.76	0.45	\$157,500	0.999
6	Dorchester	S-	13		N	0.99	1.53	0.54	\$189,000	1.032
6	Charleston	S-	1271		N	0.83	1.02	0.19	\$66,500	1.033
1	Sumter	S-	5		E	1.80	1.93	0.13	\$45,500	1.040
6	Charleston	S-	404		E	0.53	0.56	0.03	\$21,000	1.054
6	Charleston	S-	404		E	0.56	0.84	0.28	\$196,000	1.054
3	Anderson	S-	688		E	0.00	0.84	0.84	\$294,000	1.154
5	Darlington	S-	18		E	0.00	1.31	1.31	\$458,500	1.173
7	Orangeburg	S-	131		N	0.47	0.73	0.26	\$91,000	1.188
6	Charleston	S-	86		E	0.00	0.34	0.34	\$238,000	1.210
7	Orangeburg	S-	25		N	1.12	1.57	0.45	\$157,500	1.226
1	Lexington	S-	273		N	0.85	1.50	0.65	\$455,000	1.236
6	Berkeley	S-	5		N	1.01	1.39	0.38	\$133,000	1.239
5	Horry	S-	57		N	2.95	5.36	2.41	\$843,500	1.248
1	Lexington	S-	56		E	0.00	0.72	0.72	\$252,000	1.278
5	Marion	S-	9		N	15.98	17.13	1.15	\$402,500	1.285

Federal Aid Secondary Rehabilitation Program

District	County	Route	Route No.	Aux	Dir	BMP	EMP	Length	Estimated Cost	Score
1	Lexington	S-	626		E	1.37	2.04	0.67	\$187,600	1.204
6	Charleston	S-	404		E	0.84	1.64	0.80	\$224,000	1.267
1	Lexington	S-	485		N	0.00	0.60	0.60	\$336,000	1.289
1	Lexington	S-	71		N	2.61	3.48	0.87	\$243,600	1.326
1	Lexington	S-	272		E	0.00	0.90	0.90	\$252,000	1.354
6	Charleston	S-	393		N	0.00	0.72	0.72	\$201,600	1.390
6	Charleston	S-	404		E	0.33	0.56	0.23	\$128,800	1.392
1	Lexington	S-	244		E	2.54	2.66	0.12	\$33,600	1.394
3	Anderson	S-	111		N	0.00	1.19	1.19	\$333,200	1.399
6	Beaufort	S-	44		E	1.17	2.08	0.91	\$254,800	1.430
1	Sumter	S-	5		N	0.00	0.91	0.91	\$254,800	1.457
1	Lexington	S-	72		E	0.00	2.99	2.99	\$837,200	1.457
1	Lexington	S-	630		E	0.00	1.11	1.11	\$310,800	1.457
1	Lexington	S-	41		N	1.01	1.55	0.54	\$151,200	1.458
1	Lexington	S-	386		E	1.57	1.80	0.23	\$64,400	1.484
1	Lexington	S-	273		N	0.00	0.85	0.85	\$476,000	1.507
1	Lexington	S-	36		E	0.00	0.90	0.90	\$504,000	1.512
3	Pickens	S-	22		E	0.00	2.48	2.48	\$694,400	1.517
1	Aiken	S-	327		N	0.00	0.08	0.08	\$22,400	1.543
1	Lexington	S-	609		N	0.00	0.55	0.55	\$154,000	1.544
2	Greenwood	S-	42		E	0.00	3.27	3.27	\$915,600	1.548
1	Lexington	S-	66		E	0.00	0.67	0.67	\$187,600	1.549

Federal Aid Secondary Rehabilitation Program Continued

4	Chesterfield	S-	146	E	0.00	1.57	1.57	\$439,600	1.557
3	Pickens	S-	21	N	0.00	0.95	0.95	\$266,000	1.561
1	Richland	S-	177	N	1.12	2.02	0.90	\$504,000	1.569
1	Lexington	S-	204	E	5.69	6.60	0.91	\$254,800	1.570
1	Lexington	S-	36	E	1.79	2.61	0.82	\$459,200	1.571
1	Lexington	S-	626	E	0.00	1.37	1.37	\$383,600	1.576
3	Greenville	S-	1077	N	0.00	1.49	1.49	\$834,400	1.581
5	Horry	S-	84	E	0.02	0.24	0.22	\$61,600	1.583
1	Lexington	S-	370	E	0.00	0.33	0.33	\$184,800	1.584
1	Lexington	S-	24	E	1.03	1.74	0.71	\$198,800	1.585
1	Lexington	S-	71	N	2.09	2.61	0.52	\$145,600	1.587
3	Spartanburg	S-	206	E	0.00	0.55	0.55	\$308,000	1.599
5	Marlboro	S-	220	E	0.00	1.78	1.78	\$498,400	1.603
5	Florence	S-	588	E	1.96	5.43	3.47	\$971,600	1.608
1	Lexington	S-	273	N	1.50	2.72	1.22	\$341,600	1.615
1	Lexington	S-	36	E	5.52	5.79	0.27	\$151,200	1.620
4	York	S-	35	N	9.57	9.79	0.22	\$61,600	1.621
5	Dillon	S-	96	E	0.00	1.30	1.30	\$728,000	1.621
1	Lexington	S-	737	N	0.00	0.28	0.28	\$78,400	1.621
1	Lexington	S-	671	N	0.00	1.67	1.67	\$935,200	1.623
2	Newberry	S-	56	E	12.52	13.36	0.84	\$235,200	1.625
1	Lexington	S-	70	E	1.83	2.40	0.57	\$159,600	1.629
1	Lexington	S-	757	N	0.69	0.79	0.10	\$56,000	1.637
3	Spartanburg	S-	605	N	1.53	2.06	0.53	\$148,400	1.639
6	Charleston	S-	103	N	1.46	2.03	0.57	\$159,600	1.639
1	Richland	S-	34	E	0.00	0.19	0.19	\$53,200	1.646
1	Lexington	S-	70	E	2.40	4.11	1.71	\$478,800	1.653
6	Charleston	S-	1194	E	0.00	0.44	0.44	\$246,400	1.655
5	Horry	S-	263	N	0.00	0.39	0.39	\$109,200	1.656
4	Cherokee	S-	171	N	1.26	2.04	0.78	\$436,800	1.658
1	Aiken	S-	85	N	0.15	0.38	0.23	\$64,400	1.660
5	Florence	S-	92	E	0.00	0.99	0.99	\$554,400	1.663
1	Sumter	S-	55	N	0.65	1.27	0.62	\$347,200	1.664
1	Lexington	S-	169	N	2.98	3.00	0.02	\$5,600	1.665
5	Marion	S-	41	N	3.81	4.04	0.23	\$64,400	1.666
5	Darlington	S-	41	N	11.02	12.40	1.38	\$386,400	1.667
1	Richland	S-	454	E	0.92	1.11	0.19	\$106,400	1.668
2	Greenwood	S-	166	E	0.00	9.66	9.66	\$2,704,800	1.674
1	Lexington	S-	168	E	0.00	2.60	2.60	\$728,000	1.674
6	Beaufort	S-	342	E	0.00	1.35	1.35	\$378,000	1.689
1	Sumter	S-	82	E	0.00	0.70	0.70	\$196,000	1.697
1	Lexington	S-	285	N	0.00	1.23	1.23	\$688,800	1.702
5	Georgetown	S-	87	N	2.28	2.46	0.18	\$50,400	1.706
1	Lexington	S-	103	N	2.35	4.17	1.82	\$509,600	1.710
3	Spartanburg	S-	96	E	0.00	1.66	1.66	\$464,800	1.711

Federal Aid Secondary Preservation Program

District	County	Route	Route		Aux	Dir	BMP	EMP	Length	Estimated	Score
			No.							Cost	
1	Richland	S-	198			E	0	0.22	0.22	\$52,800	1.526
1	Lexington	S-	52			E	0	0.87	0.87	\$104,400	1.790
5	Georgetown	S-	106			E	0	0.64	0.64	\$76,800	1.926
1	Lexington	S-	29			N	0	0.26	0.26	\$31,200	1.953
6	Charleston	S-	56			E	0.28	0.79	0.51	\$122,400	1.958
6	Charleston	S-	107			N	0	1.53	1.53	\$183,600	1.990
5	Georgetown	S-	106			E	1.64	1.9	0.26	\$31,200	2.007
1	Aiken	S-	80			E	5.18	5.56	0.38	\$91,200	2.044
5	Georgetown	S-	106			E	1.16	1.64	0.48	\$57,600	2.062
1	Richland	S-	435			N	0.35	0.52	0.17	\$20,400	2.063
1	Richland	S-	435			N	0.73	1.08	0.35	\$42,000	2.063
1	Richland	S-	907			N	0	0.43	0.43	\$51,600	2.067
5	Georgetown	S-	106			E	1.9	1.93	0.03	\$3,600	2.071
6	Charleston	S-	404			E	0	0.33	0.33	\$79,200	2.071
6	Beaufort	S-	6			E	1.44	1.49	0.05	\$6,000	2.072
1	Aiken	S-	2131			N	0	0.25	0.25	\$30,000	2.076
1	Richland	S-	106			E	0.49	0.89	0.4	\$96,000	2.085
5	Marlboro	S-	53			N	0	0.42	0.42	\$50,400	2.085
6	Charleston	S-	658			E	0.45	1.01	0.56	\$67,200	2.090
6	Charleston	S-	658			E	1.01	1.46	0.45	\$108,000	2.090
1	Lexington	S-	757			N	0	0.69	0.69	\$82,800	2.104
5	Horry	S-	84			E	0.24	1.33	1.09	\$130,800	2.108
3	Spartanburg	S-	124			E	0.36	0.65	0.29	\$34,800	2.112
1	Aiken	S-	936			E	0	0.63	0.63	\$151,200	2.113
6	Charleston	S-	97			N	0.82	1.75	0.93	\$223,200	2.117
1	Lexington	S-	83			N	0	3.2	3.2	\$384,000	2.121
1	Richland	S-	96			E	0	1.42	1.42	\$170,400	2.135
1	Richland	S-	727			N	1.44	2.29	0.85	\$204,000	2.140
6	Beaufort	S-	524			E	0	0.45	0.45	\$54,000	2.140
1	Richland	S-	63			N	0	0.66	0.66	\$79,200	2.147
2	Greenwood	S-	167			N	0	2.46	2.46	\$295,200	2.153
1	Lexington	S-	175			N	0	2.28	2.28	\$273,600	2.158
1	Lexington	S-	48			E	0.49	0.79	0.3	\$36,000	2.166
6	Berkeley	S-	1094			E	0	2.08	2.08	\$499,200	2.185
6	Charleston	S-	57			N	0	1.76	1.76	\$422,400	2.199
1	Richland	S-	337			N	0.48	1.46	0.98	\$235,200	2.199
1	Aiken	S-	2131			N	0.68	1.07	0.39	\$93,600	2.204
1	Richland	S-	3020			E	0	0.9	0.9	\$216,000	2.204
6	Beaufort	S-	6			E	0.77	1.26	0.49	\$58,800	2.213
6	Beaufort	S-	44			E	0.56	1.17	0.61	\$73,200	2.216
1	Kershaw	S-	35			N	0	0.22	0.22	\$26,400	2.217
1	Lexington	S-	73			N	12.74	14.93	2.19	\$262,800	2.229
1	Richland	S-	218			E	1.2	1.76	0.56	\$134,400	2.230