

Angela Hance  
Traffic Engg.



**South Carolina Department of Transportation**

## **Minutes**

Department of Transportation Commission

Meeting of

September 7, 2006

\*\*\*\*\*

MINUTES  
DEPARTMENT OF TRANSPORTATION COMMISSION  
September 7, 2006  
Table of Contents

	Roll Call	<u>Page</u>
Section 1	Executive Session	1
Section 2	Open Session	1
Section 3	Minutes – Meeting of July 27, 2006	2
Section 4	Sale of Surplus Right of Way Property	2
Section 5	State Highway Secondary System Actions	2
Section 6	Highway Letting, July 11 and August 8, 2006	2
Section 7	Invitations & Resolutions Committee Report	2
Section 8	Legislative Committee Report	3
Section 9	Commissioners Legal Expenses, Payments Authorized	3
Section 10	Executive Session	3
Section 11	Open Session	3
Section 12	Adjourn	3

\*\*\*\*\*

## MINUTES

### DEPARTMENT OF TRANSPORTATION OF SOUTH CAROLINA

September 7, 2006

\*\*\*\*

The regular monthly meeting of the Department of Transportation Commission was held at the headquarters building in Columbia, South Carolina at 9:00 a.m. In compliance with the Freedom of Information Act, the news media was advised in writing of the time, date and place of this meeting.

#### Present

Tee Hooper, Chairman, Presiding  
Hugh Atkins  
Marion Carnell  
John N. Hardee  
Robert W. Harrell, Sr.  
Bobby Jones  
Marvin Stevenson

#### Absent

Also Present: Elizabeth S. Mabry, Executive Director

SECTION 1: On motion of Commissioner Harrell, seconded by Commissioner Hardee, the Commission unanimously passed a motion to go into Executive Session.

#### EXECUTIVE SESSION

The Commission went into Executive Session at 9:05 a.m. for the purpose of meeting with representatives from the Legislative Audit Council.

#### OPEN SESSION

SECTION 2: On motion of Commissioner Hardee, seconded by Commissioner Jones, the Commission unanimously passed a motion to return to Open Session.

The Commission returned to Open Session at 11:35 a.m. Chairman Hooper announced that no action was taken in Executive Session and that the Commission would recess until 1:30 p.m.

Chairman Hooper reconvened the meeting at 1:30 p.m.

SECTION 3: The Minutes for the meeting of July 27, 2006; copies of which had been previously mailed to each member of the Commission, were approved.

SECTION 4: The Commission unanimously passed a motion approving the sale of surplus right of way property, as shown in detail in the Appendix.

SECTION 5: The Commission unanimously passed a motion approving the action of the Department related to roads in the State Highway Secondary System, as shown in detail in the Appendix

SECTION 6: The Commission unanimously passed a motion approving the action of the Department concerning projects in the highway lettings of July 11 and August 8, 2006, as shown in detail in the Appendix.

SECTION 7: Commissioner Jones reported for the Invitations and Resolutions Committee and made a motion requesting Commission approval of the following recommendations of the committee:

- Resolution from the Charleston Area Transportation Study (CHATS) to name US Highway 17 from Lands End in West Ashley to it's intersection with Highway 165 in Ravenel the "Barrett S. Lawrimore Memorial Highway"

***Requested action: Write a letter to CHATS asking for the endorsement of the Charleston County Legislative Delegation***

- Request from Greenville County Legislative Delegation to rename Old Paris Mountain Road (S-23-512) the "Felicia Thelma Hawkins Elliott Road".

***Requested action: Approval***

- Request from the Greenwood County Legislative Delegation to rename Highway 248 from the junction of Highway 34 to Highway 178 the "Bruce Ezell Memorial Highway".

***Requested action: Approval*** 739

- Request from the Lexington County Legislative Delegation to name the Lexington Maintenance Building for Michael A. Wilson (SCDOT employee killed in the line of duty). 740

***Requested action Approval***

- Request from the South Carolina Highway Patrol Colonel Russell F. Roark, III to name the interchange at US 17 and US 21 known as Gardens Corner or a portion of US 17 between Gardens Corner and the Combahee River the "Trooper David Hunter O'Brien Highway" Beaufort 740

***Requested action – Approval contingent upon endorsement of the South Carolina Director of Public Safety.***

The motion was seconded by Commissioner Carnell and passed unanimously.



SECTION 8: Commissioner Carnell reported for the Legislative Committee. The letter the Commission requested at the last meeting to the congressional delegation regarding the funding situation and the importance of working with all parties, has been prepared and ready for mailing. A trip to Washington to meet with the delegation to discuss funding is also scheduled.

SECTION 9: On motion of Commissioner Jones, seconded by Commissioner Stevenson, the Commission unanimously passed a motion authorizing the Department to pay all legal expenses relative to the lawsuits challenging the terms of the Commissioners.

SECTION 10: On motion of Commissioner Hardee, seconded by Commissioner Jones, the Commission unanimously passed a motion to go into Executive Session.

#### EXECUTIVE SESSION

The Commission went into Executive Session at 2:35 p.m. for the purpose of discussing the preliminary report of the Legislative Audit Council.

#### OPEN SESSION

SECTION 11: On motion of Commissioner Harrell, duly seconded, the Commission unanimously passed a motion to return to Open Session.

The Commission returned to Open Session at 4:45 p.m. Chairman Hooper reported that no action was taken in Executive Session.

SECTION 12: There being no further business to come before the Commission, the meeting was adjourned at 4:50 p.m.

---

Tee Hooper, Chairman  
Presiding



## **Appendix**

Department of Transportation Commission

Meeting of

September 7, 2006

\*\*\*\*

## **Surplus Property Public Notice**

**September 7, 2006**

In accordance with the State of South Carolina Statue 57-5-340, by this publication the Department is making public the Surplus Property Real Estate Transactions to the State Highway Commission. The following sheets include a breakdown of surplus property real estate transactions. These transactions may have resulted from negotiations with property owners during right of way acquisition, direct sales, settlement of a condemnation action, and/or corrective actions to previously reported sales.

1. File 4.842 / SC Route 81 / Anderson County / Third District

During construction of improvements on SC Route 81, under File 4.842 in Anderson County, near the Town of Iva, the Department acquired right of way for SC Route 81 by Title to Real Estate from Jackson Management, Inc. dated August 7, 2000 and by Title to Real Estate from Sam Heart dated June 19, 2000.

A request was received by an adjacent owner asking the Department to sell two uneconomic remainders to him to even out his frontage along SC Route 81. The request was circulated to the engineering sections to determine if said parcels could be declared surplus. After review, it was determined that the parcels were surplus to Department needs. Therefore, a Quitclaim Deed for a total of approximately 0.40 of an acre of land to Iva Holdings, LLC was executed on May 12, 2006, in consideration of \$42,000.00.

2. File 46.968 / SC Route 160 / York County / Fifth District

During construction of improvements on Road S-36, under File 46.264 in York County, near the Town of Fort Mill, the Department acquired right of way for Road S-36, from various property owners and filed in the South Carolina Department of Transportation Deed Vault in Columbia, South Carolina under Road S-490 (now Road S-36), File No. 46.264; from various property owners and filed in the South Carolina Department of Transportation Deed Vault in Columbia, South Carolina under SC Route 160 (Tom Hall Street), File No. 46.968; and by Dedication from the Town of Fort Mill dated June 27, 1953 and filed in the South Carolina Department of Transportation Deed Vault in Columbia, South Carolina under Road S-38, File No. 46.351.

A request was received from an adjacent property owner asking the Department to sell a small parcel of possible surplus property in order to gain road frontage. The request was circulated to the engineering sections to determine if said parcel could be declared surplus. After review, it was determined that the parcel was surplus to Department needs. Therefore, a Quitclaim Deed for approximately 0.45 of an acre of land to Jaskir, LLC, was executed on June 1, 2006, in consideration of \$48,000.00.

3. File 23.481A / 42.136B / SC Route 14 / Greenville/Spartanburg County / Fourth District

During construction of improvements on SC Route 14, under File 23.481A/42.136B in Spartanburg County, near the City of Greer, the Department acquired right of way for SC Route 14, by Title to Real Estate from Bob Howard dated November 13, 2001 and by Title to Real Estate from John B. Pitts dated October 30, 2001.

In the Department's efforts to liquidate its surplus inventory, the subject parcel was given to a real estate consultant to sell. This small uneconomic parcel of land was offered to the public with the Grantee making a request to purchase. Therefore, a Quitclaim Deed for 0.20 of an acre of land to Pinnacle Capital Holdings, LLC was executed on June 1, 2006, in consideration of \$6,500.00.

4. File 37.494 / SC Route 11 / Oconee County / Third District

During improvements on SC Route 11, under File 37.494 in Oconee County, near the Town of Salem, the Department acquired right of way for SC Route 11, by Right of Way Easement from S.M. Chapman dated August 15, 1967.

A request was received by the adjacent landowner asking the Department to reduce the right of way in front of his property. The request was circulated to the engineering sections to determine if said parcel could be declared surplus. After review, it was determined that the parcel was surplus to Department needs. Therefore, a Quitclaim Deed for approximately 0.38 of an acre of land to Larry R. Hinkle was executed on July 10, 2006, in consideration of \$1,000.00.

5. File 10.882 / Road S-20 / Charleston County / First District

During construction of improvements on Road S-20, under File 10.882 on John's Island in Charleston County, the Department acquired right of way for Road S-20, from Russell L. Maskey by Title to Real Estate dated September 2, 1997.

In the Department's efforts to liquidate its surplus inventory, a bid sale was held on January 26, 2006 for a 0.25 acre tract of land on Road S-20 in Charleston County. Three bids were received with the highest being \$60,000.00. Therefore, a Quitclaim Deed for approximately 0.25 of an acre of land to William F. Fowler was executed on May 15, 2006 in consideration of \$60,000.00.

6. File 42.434 / US Route 176 / Spartanburg County / Fourth District

During construction of improvements on US Route 176, under File 42.434 in Spartanburg County, the Department acquired right of way for US Route 176, by Title to Real Estate from L. G. Traxler and Mallie B. Younce dated July 28, 1956.

In the Department's efforts to liquidate its surplus inventory, the subject parcel was given to a real estate consultant to sell. This very small uneconomic parcel of land was offered to the adjacent property owners with the Grantee making a request to purchase. Therefore, a Quitclaim Deed for approximately 0.41 of an acre of land to Multiple Listing Service of Spartanburg Inc. was executed on June 12, 2006, in consideration of \$1,000.00.

7. File 30.147B / US Route 76 / Laurens County / Third District

During construction of improvements on US Route 76, under File 30.147B in the City of Laurens in Laurens County, the Department acquired right of way for US Route 76, by Deed to Right of Way from Wilkes H. Knights dated December 19, 1949.

A request was received from Laurens County Construction Engineer McCaffrey requesting the Department to convey a small parcel of surplus right of way to the adjacent landowner to clear up a minor encroachment that has become a serious project construction delay. This conveyance will clear an encroaching fence and parking area and allow the construction crew to work the slopes and ditches. The request was circulated to the engineering sections to determine if said parcel could be declared surplus. After review, it was determined that the parcel was surplus to the Department needs. Therefore, a Gratis Quitclaim Deed for approximately 2656.32 square feet of land to Scott A. Brown and Marie M. Brown was executed on July 26, 2006.

### **Removal of Roads From State Highway Secondary System**

The Department recommends Commission approval for the removal of certain sections of secondary roads from the State Highway Secondary System. These sections of roads may be removed for one of the following reasons:

1. Abandonment of Relocated Section of Highway
2. Deletions and Removal of Roads from State Secondary System - Roads may be deleted and removed from secondary system by exchanging for equal or less mileage or roads, which have a higher traffic importance. Ownership reverts to local government having jurisdiction (city or county). Approval of deletion or removal by local government is not required.
3. Abandonment of Right-of-way - Right-of-way may be abandoned if it is determined that the right-of-way is not required for right-of-way proposes or if the right-of-way is not needed for Department purposes.
4. Court Order

### **Correction of Description of State Highways**

The Department recommends Commission approval of the correction of the description of sections of State Highway previously added to the State Highway System. The description of roads currently in the State Highway Secondary System may be changed for relocation purposes, to revise the description of the termini to show what was actually constructed by contract, county line changes, or a change in the secondary road number.

### **Additions to State Highway Secondary System**

The Department recommends Commission approval to add sections of road to the State Highway Secondary System for construction and maintenance. The Department may add roads to the State Highway Secondary System by request of the County Transportation Committees contingent on mileage being available under the current mileage cap. Roads may be added to the State Secondary System by the construction of a new roadway, accepting existing county/city roads into our Secondary System by the swap method, or by county line changes. Roads added to the State Highway System must be constructed to Department standards or reviewed for compliance with Department standards.

### **Rescind Action Adding Roads to State Highway Secondary System**

The Department recommends the Commission rescind its previous actions adding roads to the State Highway Secondary System for construction and maintenance. The Department may rescind action on roads, which have not been constructed and formally accepted into the State Highway Secondary System. Roads may be rescinded due to right-of-way being unavailable, problems arising during construction, or funding issues.

### **Transfer of Road between Secondary and Primary Systems**

The Department recommends Commission approval to transfer sections of road from the Secondary System to the Primary System, or vice versa. Pursuant to the provisions of Section 57-5-50 of the Code-of-Laws of South Carolina, 1976, the Commission may transfer any route or section of route from the state highway secondary system to the state highway primary system, or vice versa, when, in its judgment, such transfer is advisable to better serve the traveling public.

Detailed information concerning each of these requests is attached.

**ADDITION OF ROADS TO STATE HIGHWAY SECONDARY SYSTEM**

It is recommended the Commission add the following sections of road to the State Highway System as follows:

**Addition Number**

**Description**

**Colleton County**

**(Commissioner Stevenson – District #6)**

928

✓

Section of Road adjacent to Walterboro from SC Route 64 southwesterly to SC 303  
- approximately 1.43 miles  
(Designated S-159)

Present Mileage      769.26  
Change:                1.43  
New Mileage:        770.69

Present Cap:         770.49  
Change:               -0-  
New Cap:             770.49

**REMOVAL OF ROADS FROM STATE HIGHWAY SECONDARY SYSTEM**

It is recommended the Commission remove the following sections of road from the State Highway System as follows:

Addition Number

Description

**Dorchester County**

**(Commissioner Stevenson – District #6)**

4  
Portion of 85 Reeves Farm Road north of Reevesville Section of road from Road S-86 westerly for 0.20 mile  
- approximately 0.20 mile  
(Designated S-85)  
(Added to System 6-17-1948)

**Note:** The above road removals are requested by Dorchester County who will accept maintenance responsibility for these sections of road and they qualify under the abandonment of Right-of-Way portion of the law.

Present Mileage 506.86  
Change: (0.20)  
New Mileage: 506.66

Present Cap: 515.29  
Change: -0-  
New Cap: 515.29



**REMOVAL OF ROADS FROM STATE HIGHWAY SECONDARY SYSTEM**

It is recommended the Commission remove the following sections of road from the State Highway System as follows:

Addition Number

Description

**Dorchester County**

**(Commissioner Harrell – District #1)**

Portion of 163

X

Cane Acre Road Section of road from US 17Alt to SC 61  
- approximately 0.97 mile  
(Designated S-163)  
(Added to System 9-21-1950)

**Note:** The above road removals are requested by Dorchester County who will accept maintenance responsibility for these sections of road and they qualify under the abandonment of Right-of-Way portion of the law.

Present Mileage: 506.66  
Change: (0.97)  
New Mileage: 505.69

Present Cap: 515.29  
Change: -0-  
New Cap: 515.29

**REMOVAL OF ROADS FROM THE STATE HIGHWAY SECONDARY SYSTEM**

It is recommended the Commission remove the following sections of road from the State Highway System as follows:

Addition Number

Description

**Greenville County**

**(Commissioner Atkins – District #4)**

Portion of 75	E McBee Ave in Greenville Section of road from South Spring St to S-1077(East Washington Street)
✓	- approximately 0.47 mile
	(Designated S-75)
	(Added to System 6-27-1946)
	(Portion Removed 6-27-2003)

**Note:** The above road removal is requested by the City of Greenville who will accept maintenance responsibility for this section of road and it qualifies under the abandonment of Right-of-Way portion of the law.

Present Mileage:	1,076.42
Change:	(0.47)
New Mileage:	1,075.95

Present Cap:	1,095.89
Change:	-0-
New Cap:	1,095.89

**REMOVAL OF ROADS FROM STATE HIGHWAY SECONDARY SYSTEM**  
**BY COURT ORDER**

By order of Judge Larry R. Patterson, dated May 26, 2006 and recorded July 20, 2006, the following section of road was closed in accordance with Section 57-9-10, et seq. Of the Code of Laws of South Carolina, 1976, as amended. Therefore this section of road shall be deleted from the State Highway System.

Addition Number

Description

**Lexington County**

**(Commissioner Hardee – District #2)**

Portion of 259	B Ave in West Columbia Section of road from S-56(Alexander Rd) westerly for 0.23 mile - approximately 0.23 mile (Designated S-67) (Added to System 2-16-1950)
----------------	--

Present Mileage:	1,223.87
Change:	(0.23)
New Mileage:	1,223.64

Present Cap:	1,224.53
Change:	-0-
New Cap:	1,224.53

**CORRECTION OF DESCRIPTION ADDING ROAD TO THE STATE HIGHWAY  
SECONDARY SYSTEM**

It is recommended the Commission correct the description of the following section of road previously added to the State Highway System as follows:

Addition Number

Description

**Orangeburg County**

**(Commissioner Stevenson – District #6)**

2167	Dunning Drive from S-1683(Hickson Road) at a point 0.34 mile northwest of US 601, northwesterly to a dead end -approximately 0.19 mile Designated S-2167 (Added to System 11/17/2005)
------	--

Note: This correction is to change the current S number from S-1683 to S-2167 since this road is not an extension of S-1683(Hickson Road)

Present Mileage:	1126.79
Change:	-0-
New Mileage:	1126.79

Present Cap:	1129.57
Change:	-0-
New Cap:	1129.57

## **HIGHWAY LETTINGS**

**September 7, 2006**

**The following pages include information on Highway Lettings held July 11<sup>th</sup> and August 8, 2006.**



South Carolina  
Department of Transportation

## MEMORANDUM

TO: Tony L. Chapman, State Highway Engineer

FROM: R. B. Mack, Contract Administrator

DATE: July 19, 2006

RE: Contracts from the Highway Letting of July 11, 2006

Pursuant to newspaper advertisements on June 5, 2006 and June 12, 2006, for Thirteen (13) contracts from the July 11, 2006 Highway Letting, the Department received Thirty-One (31) bids.

Thirteen (13) contracts are recommended for award.

Summary and bid tabulations are attached.

RBM: pga

Attachments

File:CCA/RBM



**SUMMARY OF RECOMMENDATIONS FOR  
THIRTEEN CONTRACTS FROM THE  
HIGHWAY LETTING OF JULY 11, 2006**

**RECOMMENDED FOR AWARD**

The following **THREE (3)** contracts from the Highway Letting of July 11, 2006, are recommended for award without the need for further concurrence or approval from the Federal Highway Administration or County Transportation Committees:

COUNTY	SC FILE NO.	CONGRESS. DISTRICT
BEAUFORT	7.564	2
FLORENCE	21.191B & 21.195B	6
LEXINGTON & RICHLAND	32.211B, 32.229B, 32.231B, 32.235B, 32.236B, 32.237B, & 40.238B	2

**RECOMMENDED FOR AWARD**

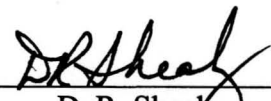
The following **TEN (10)** contracts from the Highway Letting of July 11, 2006, are **RECOMMENDED FOR AWARD SUBJECT TO APPROVAL BY THE RESPECTIVE COUNTY TRANSPORTATION COMMITTEES:**

COUNTY	SC FILE NO.	CONGRESS. DISTRICT
AIKEN	2.170710R1 & 2.2005.1R1	2 & 3
AIKEN	2.117CR1 & 2.118CR1	2 & 3
COLLETON	15.102C	6
DORCHESTER	18.170710R1	1 & 6
GREENWOOD	24.170710R1	3
HORRY	26.148C	1
MCCORMICK	33.170710R1	3
MARLBORO	35.113CR1	5
NEWBERRY	36.170710R1	5
RICHLAND	40.131C	2 & 6


Submitted By:

  
\_\_\_\_\_  
R. B. Mack  
Contract Administrator

Recommended By:

  
\_\_\_\_\_  
D. R. Shealy  
Director of Construction

Approved By:

  
\_\_\_\_\_  
Tony L. Chapman  
State Highway Engineer

Date: 7/20/06

RBM: pga

File: CCA/RBM



**THE RECOMMENDATION  
FOR  
THE FOLLOWING CONTRACTS  
FROM  
THE HIGHWAY LETTING OF JULY 11, 2006  
IS  
AWARD TO LOW BIDDER**

## **RESURFACING COST PER LANE MILE**

**STATE FUNDS                      \$77,118 PER LANE MILE**

**FEDERAL FUNDS                      NONE**

LETTING DATE : 07/11/06

SOUTH CAROLINA DEPARTMENT OF TRANSPORTATION

DATE : 07/18/06

PAGE : 1

VENDOR RANKING

\*(07.564R1) BEAUFORT COUNTY, SC FILE NO. 7.564R1, FAP NO. BST-LCCB(003), PCN 008195RR1. PROJECT CONSISTS OF ROAD WORK INCLUDING WIDENING OF US 21 FROM ROAD S-165 TO JUST BEYOND ROAD S-517.

TOTAL LENGTH OF PROJECT: 3.9590 MILES. COMPLETION DATE: 06/30/2008. DBE GOAL: 8.00%.

RANK	VENDOR NO./NAME	LOCATION	TOTAL BID	% OVER LOW BID
1	1US004	U. S. GROUP, INCORPORATED	\$ 11,387,315.69	00.0000%
2	1US003	U. S. CONSTRUCTORS, INC.	\$ 13,059,080.55	14.6809%
3	1AP003	APAC-SOUTHEAST, INC.	\$ 13,938,049.13	22.3998%

THIS IS TO CERTIFY THAT THIS IS A TRUE AND CORRECT COPY OF ALL  
THE BIDS RECEIVED ON 07/11/06 FOR THIS PROJECT.  
CONTRACT ADMINISTRATOR R. Black DATE 7/19/06

APPROVED BY: Elizabeth S. Mabry  
TITLE: EXECUTIVE DIRECTOR

## SOUTH CAROLINA DEPARTMENT OF TRANSPORTATION

DATE : 07/11/06

PAGE : 1

## VENDOR RANKING

\*(21.191B) FLORENCE COUNTY, SC FILE NOS. 21.191B, 21.195B, STATE PROJECT NO. CRS-CR21, PCN 032321T, 032333T. PROJECT CONSISTS OF ROAD WORK INCLUDING CRISOS PROJECTS- FLORENCE COUNTY.

TOTAL LENGTH OF PROJECT: 16.4500 MILES. COMPLETION DATE: 07/31/2007. DBE GOAL: 0.00%.

RANK	VENDOR NO./NAME	LOCATION	TOTAL BID	% OVER LOW BID
1	1AP002	APAC-ATLANTIC, INCORPORATED	\$ 1,572,292.83	00.0000%
2	1WE002	WEAVER CO., INC.	\$ 1,589,667.79	01.1051%
3	1PA005	PALMETTO PAVING CORPORATION	\$ 2,199,909.53	39.9173%

THIS IS TO CERTIFY THAT THIS IS A TRUE AND CORRECT COPY OF ALL  
THE BIDS RECEIVED ON 07/11/06 FOR THIS PROJECT.  
CONTRACT ADMINISTRATOR R. Mack DATE 7/19/06

APPROVED BY: Elizabeth S. Mabry  
TITLE: EXECUTIVE DIRECTOR

# ROAD DESCRIPTIONS AND MILEAGE DETAILS

<u>Road/Route</u>	<u>From</u>	<u>To</u>	<u>Length</u>
	<u>FLORENCE</u>		
S-35	US 52	S-136	3.37
S-35	SAVANNAH GROVE RD	CUMMINGS RD	2.16
S-35	CUMMINGS RD	S-38	3.14
S-136	US 301	S-35	4.61
S-136	PAUL JONES RD	STA 20+00 S OF S-107	3.17

LETTING DATE : 07/11/06

SOUTH CAROLINA DEPARTMENT OF TRANSPORTATION

DATE : 07/11/06

PAGE : 1

VENDOR RANKING

\*(02.170710R1) AIKEN COUNTY, SC FILE NOS. 2.170710R1, 2.2005.1R1, STATE PROJECT NOS. MTN-MC07, SMP-SMP5, PCN 034862RR1, 035421RR1.  
PROJECT CONSISTS OF ROAD WORK INCLUDING RESURFACE VARIOUS ROADS IN AIKEN COUNTY.

TOTAL LENGTH OF PROJECT: 8.6800 MILES. COMPLETION DATE: 04/30/2007. DBE GOAL: 0.00%.

RANK	VENDOR NO./NAME	LOCATION	TOTAL BID	% OVER LOW BID
1	1SA015	SATTERFIELD CONST. CO., INC.	\$ 1,146,238.11	00.0000%
2	1AP003	APAC-SOUTHEAST, INC.	\$ 1,580,207.13	37.8603%

THIS IS TO CERTIFY THAT THIS IS A TRUE AND CORRECT COPY OF ALL  
THE BIDS RECEIVED ON 07/11/06 FOR THIS PROJECT.  
CONTRACT ADMINISTRATOR R. B. Mack DATE 7/19/06

APPROVED BY: Elizabeth S. Mabry  
TITLE: EXECUTIVE DIRECTOR

# ROAD DESCRIPTIONS AND MILEAGE DETAILS

<u>Road/Route</u>	<u>From</u>	<u>AIKEN</u>	<u>To</u>	<u>Length</u>
S-79	S-507		S-333	1.33
S-378	S-447		SC 19	0.25
S-477	S-285		S-485	0.15
S-591	S-811		S-836	0.15
S-688	DEAD END		S-5	0.86
S-751	SC 19		DEAD END	0.21
S-935	S-52		S-239	0.28
S-1103	S-161		S-2059	0.19
S-1108	SC 39		S-73	0.21
S-1207	S-600		S-600	0.25
S-1273	S-81		DEAD END	0.47
S-1292	S-488		DEAD END	0.17
S-1792	S-66		S-1027	0.41
S-788	US 25		S-45	0.48
S-855	S-588		S-392	0.06
S-1294	S-285		S-396	0.73
S-1544	S-890		DEAD END	0.05
S-1550	S-205		DEAD END	0.54
S-1796	SC 230		DEAD END	0.33
S-1796	S-1796		DEAD END	0.16
S-1826	S-73		SC 39	0.27
S-1840	SC 302		DEAD END	0.50
S-1967	S-253		DEAD END	0.22
S-1977	S-67		DEAD END	0.41

## SOUTH CAROLINA DEPARTMENT OF TRANSPORTATION

DATE : 07/11/06

PAGE : 1

## VENDOR RANKING

\*(02.117CR1) AIKEN COUNTY, SC FILE NOS. 02.117CR1, 02.118CR1, STATE PROJECT NOS. C-117C, C-118C, PCN 035085RR1, 035087RR1. PROJECT CONSISTS OF ROAD WORK INCLUDING RESURFACE VARIOUS ROADS IN AIKEN COUNTY.

TOTAL LENGTH OF PROJECT: 3.3300 MILES. COMPLETION DATE: 05/31/2007. DBE GOAL: 0.00%.

RANK	VENDOR NO./NAME	LOCATION	TOTAL BID	% OVER LOW BID
1	1SA015	SATTERFIELD CONST. CO., INC.	\$ 403,560.11	00.0000%
2	1AP003	APAC-SOUTHEAST, INC.	\$ 520,755.64	29.0404%

THIS IS TO CERTIFY THAT THIS IS A TRUE AND CORRECT COPY OF ALL  
THE BIDS RECEIVED ON 07/11/06 FOR THIS PROJECT.  
CONTRACT ADMINISTRATOR *LB Mack* DATE 7/19/06

APPROVED BY: Elizabeth S. Mabry  
TITLE: EXECUTIVE DIRECTOR



# ROAD DESCRIPTIONS AND MILEAGE DETAILS

<u>Road/Route</u>	<u>From</u>	<u>AIKEN</u>	<u>To</u>	<u>Length</u>
S-294	DEAD END		S-363	0.40
S-363	US 25		S-189	0.36
S-714	S-879		S-652	0.54
S-990	S-635		DEAD END	0.11
S-1753	US 1		S-1753	0.44
S-1753	S-1753		DEAD END	0.35
S-169	SC 19		S-129	0.10
S-224	S-224		S-178	0.15
S-329	S-327		S-1255	0.29
S-1030	S-259		S-1029	0.05
S-1255	S-329		S-329	0.46
S-1701	S-1425		S-1491	0.08

## SOUTH CAROLINA DEPARTMENT OF TRANSPORTATION

DATE : 07/11/06

PAGE : 1

## VENDOR RANKING

\*(15.102C) COLLETON COUNTY, SC FILE NO. 15.102C, STATE PROJECT NO. C-102C, PCN 034673R. PROJECT CONSISTS OF ROAD WORK INCLUDING RESURFACING VARIOUS ROADS IN COLLETON COUNTY.

TOTAL LENGTH OF PROJECT: 3.7100 MILES. COMPLETION DATE: 05/31/2007. DBE GOAL: 0.00%.

RANK	VENDOR NO./NAME	LOCATION	TOTAL BID	% OVER LOW BID
1	1RE010	REA CONTRACTING, LLC	\$ 700,629.45	00.0000%
2	1SA007	SANDERS BROTHERS CONST.CO., INC	\$ 754,987.04	07.7584%
3	1BA007	BANKS CONST. CO.	\$ 766,654.15	09.4236%

THIS IS TO CERTIFY THAT THIS IS A TRUE AND CORRECT COPY OF ALL  
THE BIDS RECEIVED ON 07/11/06 FOR THIS PROJECT.  
CONTRACT ADMINISTRATOR *R. Mabry* DATE 7/19/06

APPROVED BY: Elizabeth S. Mabry  
TITLE: EXECUTIVE DIRECTOR

# ROAD DESCRIPTIONS AND MILEAGE DETAILS

<u>Road/Route</u>	<u>From</u>	<u>To</u>	<u>Length</u>
S-21	0.45 MILE W OF <u>COLLETON</u>	SC 61	3.71

## SOUTH CAROLINA DEPARTMENT OF TRANSPORTATION

DATE : 07/11/06

PAGE : 1

## VENDOR RANKING

\*(18.170710R1) DORCHESTER COUNTY, SC FILE NO. 18.170710R1, STATE PROJECT NO. MTN-MC07, PCN 034994RR1. PROJECT CONSISTS OF ROAD WORK INCLUDING RESURFACING VARIOUS ROADS IN DORCHESTER COUNTY.

TOTAL LENGTH OF PROJECT: 2.3700 MILES. COMPLETION DATE: 05/31/2007. DBE GOAL: 0.00%.

RANK	VENDOR NO./NAME	LOCATION	TOTAL BID	% OVER LOW BID
1	1BA007	BANKS CONST. CO.	\$ 428,373.34	00.0000%
2	1SA007	SANDERS BROTHERS CONST.CO., INC	\$ 434,616.45	01.4574%

THIS IS TO CERTIFY THAT THIS IS A TRUE AND CORRECT COPY OF ALL  
THE BIDS RECEIVED ON 07/11/06 FOR THIS PROJECT.  
CONTRACT ADMINISTRATOR R. Mack DATE 7/19/06

APPROVED BY: Elizabeth S. Mabry  
TITLE: EXECUTIVE DIRECTOR

# ROAD DESCRIPTIONS AND MILEAGE DETAILS

<u>Road/Route</u>	<u>From</u>	<u>To</u>	<u>Length</u>
	<u>DORCHESTER</u>		
S-18	S-16	S-383	0.10
S-44	US 78	S-63	0.37
S-61	S-594	S-109	0.29
S-61	US 78	S-104	0.22
S-109	S-61	US 15	0.19
S-134	S-18	S-16	0.08
S-438	S-13	S-730	0.51
S-773	S-16	S-773 SPR	0.26
S-773 SP	S-773	END OF ROAD	0.02

## SOUTH CAROLINA DEPARTMENT OF TRANSPORTATION

DATE : 07/11/06

PAGE : 1

## VENDOR RANKING

\*(24.170710R1) GREENWOOD COUNTY, SC FILE NOS. 24.170710R1, STATE PROJECT NO. MTN-MC07, PCN 034886RR1. PROJECT CONSISTS OF ROAD WORK INCLUDING RESURFACING VARIOUS ROADS IN GREENWOOD COUNTY.

TOTAL LENGTH OF PROJECT: 3.2200 MILES. COMPLETION DATE: 05/31/2007. DBE GOAL: 0.00%.

RANK	VENDOR NO./NAME	LOCATION	TOTAL BID	% OVER LOW BID
1	1SA015 SATTERFIELD CONST. CO., INC.	GREENWOOD, SC	\$ 314,953.11	00.0000%

THIS IS TO CERTIFY THAT THIS IS A TRUE AND CORRECT COPY OF ALL  
THE BIDS RECEIVED ON 07/11/06 FOR THIS PROJECT.  
CONTRACT ADMINISTRATOR R. Mack DATE 7/19/06

APPROVED BY: Elizabeth S. Mabry  
TITLE: EXECUTIVE DIRECTOR

# ROAD DESCRIPTIONS AND MILEAGE DETAILS

<u>Road/Route</u>	<u>From</u>	<u>To</u>	<u>Length</u>
	<u>GREENWOOD</u>		
S-68	SC 10	S-69	0.68
S-69	S-224	S-68	1.50
S-224	SC 225	S-69	0.23
S-532	S-148	0.17 MILES N OF S-148	0.17
S-532	0.17 MILES N OF S-148	0.42 MILES W OF S-148	0.25
S-711	S-709	S-708	0.39

## SOUTH CAROLINA DEPARTMENT OF TRANSPORTATION

DATE : 07/11/06

PAGE : 1

## VENDOR RANKING

\*(26.148C) HORRY COUNTY, SC FILE NO. 26.148C, STATE PROJECT NO. C-148C, PCN 035533R. PROJECT CONSISTS OF ROAD WORK INCLUDING RESURFACING VARIOUS ROADS IN HORRY COUNTY.

TOTAL LENGTH OF PROJECT: 0.9500 MILES. COMPLETION DATE: 05/31/2007. DBE GOAL: 0.00%.

RANK	VENDOR NO./NAME	LOCATION	TOTAL BID	% OVER LOW BID
1	1WE002	WEAVER CO., INC.	\$ 174,981.24	00.0000%
2	1PA005	PALMETTO PAVING CORPORATION	\$ 179,104.32	02.3563%
3	1BO002	BOGGS PAVING, INC.	\$ 182,173.42	04.1103%
4	1AP002	APAC-ATLANTIC, INCORPORATED	\$ 201,398.83	15.0974%

THIS IS TO CERTIFY THAT THIS IS A TRUE AND CORRECT COPY OF ALL  
THE BIDS RECEIVED ON 07/11/06 FOR THIS PROJECT.  
CONTRACT ADMINISTRATOR *R. B. Mack* DATE 7/19/06

APPROVED BY: Elizabeth S. Mabry  
TITLE: EXECUTIVE DIRECTOR



# ROAD DESCRIPTIONS AND MILEAGE DETAILS

<u>Road/Route</u>	<u>From</u>	<u>To</u>	<u>Length</u>
S-142	SC 9	<u>HORRY</u> S-1041	0.95

## SOUTH CAROLINA DEPARTMENT OF TRANSPORTATION

DATE : 07/11/06

PAGE : 1

## VENDOR RANKING

\*(32.211B) LEXINGTON COUNTY, SC FILE NOS. 32.211B, 32.229B, 32.231B, 32.235B, 32.236B, 32.237B, 40.238B, STATE PROJECT NOS. CRS-CR32, CRS-CR40, PCN 030112R, 032261R, 032267R, 032809R, 032812R, 032816R, 032929R. PROJECT CONSISTS OF ROAD WORK INCLUDING PAVE AND WIDEN SHOULDER ON S-73 FROM HWY 6 TO LYNN ST.

TOTAL LENGTH OF PROJECT: 53.3400 MILES. COMPLETION DATE: 11/30/2007. DBE GOAL: 0.00%.

RANK	VENDOR NO./NAME	LOCATION	TOTAL BID	% OVER LOW BID
1	1CR001	C. R. JACKSON, INC.	\$ 6,534,428.12	00.0000%
2	1SL002	SLOAN CONSTRUCTION CO., INC.	\$ 6,747,457.01	03.2601%
3	1RE010	REA CONTRACTING, LLC	\$ 6,933,971.12	06.1144%

THIS IS TO CERTIFY THAT THIS IS A TRUE AND CORRECT COPY OF ALL  
THE BIDS RECEIVED ON 07/11/06 FOR THIS PROJECT  
CONTRACT ADMINISTRATOR R. Mack DATE 7/19/06

APPROVED BY: Elizabeth S. Mabry  
TITLE: EXECUTIVE DIRECTOR

# ROAD DESCRIPTIONS AND MILEAGE DETAILS

<u>Road/Route</u>	<u>From</u>	<u>To</u>	<u>Length</u>
	<u>LEXINGTON</u>		
S-73	SC 6	S-1400	7.59
S-663	US 321	S-65	5.01
S-73	SC 302	SC 6	3.64
S-73	S-1400	S-103	1.51
S-34	LEESVILLE TOWN LIMIT	I-20	7.90
S-34	I-20	S-278	4.46
S-34	S-278	SC 6	6.78
S-70	US 1	S-244	3.89
S-70	.10 MILE W OF SC 6	S-77	4.77
S-104	S-71	S-1508	0.73
S-104	S-1508	S-168	2.53
S-104	S-168	S-244	3.26
	<u>RICHLAND</u>		
S-53	S-1315	COUNTY RD	0.91
S-53	PRIVATE RD	S-2094	0.06
S-53	I-20 RAMP	SC 12	0.30

## SOUTH CAROLINA DEPARTMENT OF TRANSPORTATION

DATE : 07/11/06

PAGE : 1

## VENDOR RANKING

\*(33.170710R1) MCCORMICK COUNTY, SC FILE NO. 33.170710R1, STATE PROJECT NO. MTN-MC07, PCN 034887RR1. PROJECT CONSISTS OF ROAD WORK INCLUDING RESURFACE VARIOUS ROADS IN MCCORMICK COUNTY.

TOTAL LENGTH OF PROJECT: 1.2400 MILES. COMPLETION DATE: 05/31/2007. DBE GOAL: 0.00%.

RANK	VENDOR NO./NAME	LOCATION	TOTAL BID	% OVER LOW BID
1	1SA015	SATTERFIELD CONST. CO., INC.	\$ 239,589.70	00.0000%
2	1AP003	APAC-SOUTHEAST, INC.	\$ 281,580.54	17.5261%

THIS IS TO CERTIFY THAT THIS IS A TRUE AND CORRECT COPY OF ALL  
THE BIDS RECEIVED ON 07/11/06 FOR THIS PROJECT.  
CONTRACT ADMINISTRATOR CBPuck DATE 7/19/06

APPROVED BY: Elizabeth S. Mabry  
TITLE: EXECUTIVE DIRECTOR

# ROAD DESCRIPTIONS AND MILEAGE DETAILS

<u>Road/Route</u>	<u>From</u>	<u>To</u>	<u>Length</u>
S-467	US 378	<u>McCormick</u> LOCAL ROAD	1.24

## SOUTH CAROLINA DEPARTMENT OF TRANSPORTATION

DATE : 07/11/06

PAGE : 1

## VENDOR RANKING

\*(35.113CR1) MARLBORO COUNTY, SC FILE NO. 35.113CR1, STATE PROJECT NO. C-113C, PCN 034770RR1. PROJECT CONSISTS OF ROAD WORK INCLUDING RESURFACING VARIOUS ROADS IN MARLBORO COUNTY.

TOTAL LENGTH OF PROJECT: 10.9400 MILES. COMPLETION DATE: 05/31/2007. DBE GOAL: 0.00%.

RANK	VENDOR NO./NAME	LOCATION	TOTAL BID	% OVER LOW BID
1	1CA005	CARNES SOUTH CAROLINA, INC.	\$ 128,945.18	00.0000%
2	1JS001	J.S. MYERS CO., INC.	\$ 156,095.92	21.0560%

THIS IS TO CERTIFY THAT THIS IS A TRUE AND CORRECT COPY OF ALL  
THE BIDS RECEIVED ON 07/11/06 FOR THIS PROJECT.  
CONTRACT ADMINISTRATOR R. Mack DATE 7/19/06

APPROVED BY: Elizabeth S. Mabry  
TITLE: EXECUTIVE DIRECTOR

# ROAD DESCRIPTIONS AND MILEAGE DETAILS

<u>Road/Route</u>	<u>From</u>	<u>To</u>	<u>Length</u>
	<u>MARLBORO</u>		
S-71	S-54	S-28	3.20
S-372	S-17	S-373	1.07
S-373	S-372	SC 385	0.61
S-483	S-54	S-283	0.93
S-528	SC 79	S-54	0.53
S-572	SC 38	S-54	0.86
S-607	SC 79	DEAD END	0.58
S-609	S-166	NC STATE LINE	1.33
S-647	SC 385	S-48	0.77
S-714	S-166	NC STATE LINE	1.06

## SOUTH CAROLINA DEPARTMENT OF TRANSPORTATION

DATE : 07/11/06

PAGE : 1

## VENDOR RANKING

\*(36.170710R1) NEWBERRY COUNTY, SC FILE NOS. 36.170710R1, STATE PROJECT NO. MTN-MC07, PCN 034977RR1. PROJECT CONSISTS OF ROAD WORK INCLUDING RESURFACE VARIOUS ROADS IN NEWBERRY COUNTY.

TOTAL LENGTH OF PROJECT: 1.8700 MILES. COMPLETION DATE: 05/31/2007. DBE GOAL: 0.00%.

RANK	VENDOR NO./NAME	LOCATION	TOTAL BID	% OVER LOW BID
1	1SA015 SATTERFIELD CONST. CO., INC.	GREENWOOD, SC	\$ 399,677.72	00.0000%

THIS IS TO CERTIFY THAT THIS IS A TRUE AND CORRECT COPY OF ALL  
THE BIDS RECEIVED ON 07/11/06 FOR THIS PROJECT.  
CONTRACT ADMINISTRATOR RB Mack DATE 7/19/06

APPROVED BY: Elizabeth S. Mabry  
TITLE: EXECUTIVE DIRECTOR



## ROAD DESCRIPTIONS AND MILEAGE DETAILS

<u>Road/Route</u>	<u>From</u>	<u>To</u>	<u>Length</u>
S-41	SC 391	<u>NEWBERRY</u> S-26	1.87

## SOUTH CAROLINA DEPARTMENT OF TRANSPORTATION

DATE : 07/11/06

PAGE : 1

## VENDOR RANKING

\*(40.131C) RICHLAND COUNTY, SC FILE NO. 40.131C, STATE PROJECT NO. C-131C, PCN 035711R. PROJECT CONSISTS OF ROAD WORK INCLUDING RESURFACING VARIOUS ROADS IN RICHLAND COUNTY.

TOTAL LENGTH OF PROJECT: 4.4300 MILES. COMPLETION DATE: 04/30/2007. DBE GOAL: 0.00%.

RANK	VENDOR NO./NAME	LOCATION	TOTAL BID	% OVER LOW BID
1	1CR001	C. R. JACKSON, INC.	\$ 866,508.43	00.0000%
2	1SL002	SLOAN CONSTRUCTION CO., INC.	\$ 946,587.68	09.2416%
3	1RE010	REA CONTRACTING, LLC	\$ 997,779.39	15.1494%

THIS IS TO CERTIFY THAT THIS IS A TRUE AND CORRECT COPY OF ALL  
THE BIDS RECEIVED ON 07/11/06 FOR THIS PROJECT.  
CONTRACT ADMINISTRATOR RB Mack DATE 7/19/06

APPROVED BY: Elizabeth S. Mabry  
TITLE: EXECUTIVE DIRECTOR

# ROAD DESCRIPTIONS AND MILEAGE DETAILS

<u>Road/Route</u>	<u>From</u>	<u>To</u>	<u>Length</u>
	<u>RICHLAND</u>		
S-1263	S-908	S-218	0.57
S-2424	S-218	S-2288	0.10
S-1779	S-1683	S-1683	0.50
S-419	S-90	S-251	0.32
S-99	S-1100	END OF PAVEMENT	0.57
S-99	S-1100	END OF PAVEMENT	0.31
S-861	S-1455	S-90	0.20
S-1737	S-93	S-127	0.27
S-2258	S-93	S-1469	0.15
S-1750	US 21	S-228	0.23
S-1750	S-228	S-1427	0.19
S-923	S-1427	S-228	0.17
S-923	S-228	US 21	0.19
S-1427	S-458	S-92	0.33
S-458	US 21	S-1427	0.33



South Carolina  
Department of Transportation

July 24, 2006

MEMORANDUM TO: Tony L. Chapman, State Highway Engineer

The recommendation to award the contract for **SC File No. 32.211B, etc.** in the Highway Letting of July 11, 2006, is hereby revised. The Recommendation Memorandum dated July 19, 2006, was for award of the contract, but it has now been determined that the contract was over the budget. The recommendation is now changed to rejection of all bids on the contract.

Summary and bid tabulation is attached.

**RBM: pga**

**Attachments**

**File:CCA/RBM**



July 24, 2006

**REVISION TO RECOMMENDATION DATED JULY 19, 2006**

The following contract in the Highway Letting of July 11, 2006, was recommended for award in Recommendation Memorandum dated July 19, 2006; however, that recommendation is hereby rescinded and changed to **REJECTION** of all bids on the contract.

**RECOMMENDED FOR REJECTION**

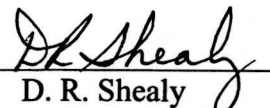
All bids for the following **ONE (1)** contract from the Highway Letting of July 11, 2006, are **RECOMMENDED FOR REJECTION**:

COUNTY	SC FILE NO.	CONGRESS. DISTRICT
LEXINGTON & RICHLAND	32.211B, 32.229B, 32.231B, 32.235B, 32.236B, 32.237B, & 40.238B	2
REASON: It has been determined that the contract was over the budget. The scope of the project will be cut and it will be relet at a later date.		


Submitted By:

  
R. B. Mack  
Contract Administrator

Recommended By:

  
D. R. Shealy  
Director of Construction

Approved By:

  
Tony L. Chapman  
State Highway Engineer

Date: 8/1/06

RBM: pga

File: CCA/RBM

**THE RECOMMENDATION  
FOR  
THE FOLLOWING CONTRACT  
FROM  
THE HIGHWAY LETTING OF JULY 11, 2006  
IS  
REJECTION OF ALL BIDS**

## SOUTH CAROLINA DEPARTMENT OF TRANSPORTATION

DATE : 07/11/06

PAGE : 1

## VENDOR RANKING

\*(32.211B) LEXINGTON COUNTY, SC FILE NOS. 32.211B, 32.229B, 32.231B, 32.235B, 32.236B, 32.237B, 40.238B, STATE PROJECT NOS. CRS-CR32, CRS-CR40, PCN 030112R, 032261R, 032267R, 032809R, 032812R, 032816R, 032929R. PROJECT CONSISTS OF ROAD WORK INCLUDING PAVE AND WIDEN SHOULDER ON S-73 FROM HWY 6 TO LYNN ST.

TOTAL LENGTH OF PROJECT: 53.3400 MILES. COMPLETION DATE: 11/30/2007. DBE GOAL: 0.00%.

RANK	VENDOR NO./NAME	LOCATION	TOTAL BID	% OVER LOW BID
1	1CR001 C. R. JACKSON, INC.	COLUMBIA, SC	\$ 6,534,428.12	00.0000%
2	1SL002 SLOAN CONSTRUCTION CO., INC.	DUNCAN, SC	\$ 6,747,457.01	03.2601%
3	1RE010 REA CONTRACTING, LLC	CHARLOTTE, NC	\$ 6,933,971.12	06.1144%

THIS IS TO CERTIFY THAT THIS IS A TRUE AND CORRECT COPY OF ALL  
THE BIDS RECEIVED ON 07/11/06 FOR THIS PROJECT.  
CONTRACT ADMINISTRATOR *J. Mack* DATE 7/19/06

APPROVED BY: Elizabeth S. Mabry  
TITLE: EXECUTIVE DIRECTOR





South Carolina  
Department of Transportation

## MEMORANDUM

TO: Tony L. Chapman, State Highway Engineer

FROM: R. B. Mack, Contract Administrator

DATE: August 25, 2006

RE: Contracts from the Highway Letting of August 8, 2006

Pursuant to newspaper advertisements on July 3, 2006 and July 10, 2006, for Eight (8) contracts from the August 8, 2006 Highway Letting, the Department received Twenty-Eight (28) bids.

Eight (8) contracts are recommended for award.

Summary and bid tabulations are attached.

RBM: pga

Attachments

File:CCA/RBM



**SUMMARY OF RECOMMENDATIONS FOR  
EIGHT CONTRACTS FROM THE  
HIGHWAY LETTING OF AUGUST 8, 2006**

**RECOMMENDED FOR AWARD**

The following **FIVE (5)** contracts from the Highway Letting of August 8, 2006, are recommended for award without the need for further concurrence or approval from the Federal Highway Administration or County Transportation Committees:


COUNTY	SC FILE NO.	CONGRESS. DISTRICT
ABBEVILLE, EDGEFIELD, GREENWOOD, & MCCORMICK	1.220701R1, 19.220701R1, 24.220701R1, & 33.220701R1	3
AIKEN, LEXINGTON, & RICHLAND	2.220701R1, 32.220701R1, & 40.220701R1	2, 3, & 6
BEAUFORT & JASPER	7.220701R1, 7.290702R1, & 27.290702R1	2
GREENWOOD & LAURENS	24.340711R1 & 30.340711R1	3
LAURENS, NEWBERRY, & SALUDA	30.220701R1, 36.220701R1, & 41.220701R1	3, 4, & 5

**RECOMMENDED FOR AWARD**

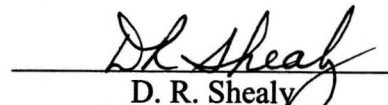
The following **THREE (3)** contracts from the Highway Letting of August 8, 2006, are **RECOMMENDED FOR AWARD SUBJECT TO APPROVAL BY THE RESPECTIVE COUNTY TRANSPORTATION COMMITTEES:**

COUNTY	SC FILE NO.	CONGRESS. DISTRICT
BEAUFORT	7.170710R1	2
CHESTERFIELD	13.2005	5
COLLETON	15.2001.1	6


Submitted By:

  
R. B. Mack  
Contract Administrator

Recommended By:

  
D. R. Shealy  
Director of Construction

Approved By:

  
Tony L. Chapman  
State Highway Engineer

Date: 8/27/06

RBM: pga

File: CCA/RBM

**THE RECOMMENDATION  
FOR  
THE FOLLOWING CONTRACTS  
FROM  
THE HIGHWAY LETTING OF AUGUST 8, 2006  
IS  
AWARD TO LOW BIDDER**

## **RESURFACING COST PER LANE MILE**

**STATE FUNDS                      \$94,638 PER LANE MILE**

**FEDERAL FUNDS                NONE**

LETTING DATE : 08/08/06

SOUTH CAROLINA DEPARTMENT OF TRANSPORTATION

DATE : 08/10/06

PAGE : 1

VENDOR RANKING

\*(01.220701R1) ABBEVILLE, EDGEFIELD, GREENWOOD & MCCORMICK COUNTIES, SC FILE NOS. 01.220701R1, 19.220701R1, 24.220701R1, 33.220701R1, STATE PROJECT NO. MTN-CS07, PCN 035563MR1, 035564MR1, 035565MR1, 035567MR1. PROJECT CONSISTS OF ROAD WORK INCLUDING 2007 SURFACE SEAL IN ABBEVILLE, EDGEFIELD, GREENWOOD, AND MCCORMICK COUNTIES.

TOTAL LENGTH OF PROJECT: 52.8100 MILES. COMPLETION DATE: 10/31/2007. DBE GOAL: 0.00%.

RANK	VENDOR NO./NAME	LOCATION	TOTAL BID	% OVER LOW BID
1	1CA005	CARNES SOUTH CAROLINA, INC.	\$ 1,096,317.09	00.0000%
2	1JS001	J.S. MYERS CO., INC.	\$ 1,191,011.90	08.6375%
3	1EV006	EVERETT DYKES GRASSING CO., INC.	\$ 1,229,879.89	12.1829%

THIS IS TO CERTIFY THAT THIS IS A TRUE AND CORRECT COPY OF ALL  
THE BIDS RECEIVED ON 08/08/06 FOR THIS PROJECT.  
CONTRACT ADMINSTRATOR ESM DATE 8/25/06

APPROVED BY: Elizabeth S. Mabry  
TITLE: EXECUTIVE DIRECTOR

# ROAD DESCRIPTIONS AND MILEAGE DETAILS

<u>Road/Route</u>	<u>From</u>	<u>To</u>	<u>Length</u>
	<b><u>ABBEVILLE</u></b>		
S-83	S-32	SC 72	3.48
S-163	S-32	SC 72	1.90
	<b><u>EDGEFIELD</u></b>		
S-63	HIGHWAY 25 N	1.91 MILES W OF LOG CREEK	2.25
S-113	S-61	US 378	3.00
S-118	SC 23	S-68	2.95
S-139	SC 23	S-143	2.44
S-266	S-36	S-62	1.79
S-306	S-61	US 25	1.63
S-315	US 25	S-404	1.48
S-325	S-62	0.88 MILE FROM S-62	0.88
S-460	S-181	0.74 MILE FROM S-181	0.74
S-478	HIGHWAY 378	MCCORMICK CO LINE	0.75
	<b><u>GREENWOOD</u></b>		
S-62	S-71	SC 67	2.03
S-159	SC 702	1.12 MILES NE OF SC 702	1.12
S-179	SC 702	SC 246	0.82
S-225	SC 248	S-166	2.20
S-234	SC 246	1.52 MILE NE OF SC 246	1.52
S-336	S-335	S-44	1.77
S-412	US 221	S-271	2.20
S-490	SC 34	S-101	1.47
	<b><u>MCCORMICK</u></b>		
S-36	ABBEVILLE CO LINE	GREENWOOD CO LINE	6.23
S-37	S-19	S-25	2.82
S-39	S-37	0.04 MILE N OF SC 81	4.13
S-81	SC 28	S-50	0.52
S-81	S-50	S-38	1.00
S-117	GREENWOOD CO LINE	0.76 MI FROM GREENWOOD CO	0.76
S-175	S-36	LONG CANE CHURCH	0.07
S-328	S-36	GREENWOOD CO LINE	0.55
S-380	S-117	0.31 MI NW OF S-117	0.31

## SOUTH CAROLINA DEPARTMENT OF TRANSPORTATION

DATE : 08/10/06

PAGE : 1

## VENDOR RANKING

\*(02.220701R1) AIKEN, LEXINGTON & RICHLAND COUNTIES, SC FILE NOS. 02.220701R1, 32.220701R1, 40.220701R1, STATE PROJECT NO. MTN-CS07,  
PCN 035557MR1, 035560MR1, 035561MR1. PROJECT CONSISTS OF ROAD WORK INCLUDING 2007 SURFACE SEAL IN AIKEN, LEXINGTON AND RICHLAND COUNTIES.

TOTAL LENGTH OF PROJECT: 70.8400 MILES. COMPLETION DATE: 10/31/2007. DBE GOAL: 0.00%.

RANK	VENDOR NO./NAME	LOCATION	TOTAL BID	% OVER LOW BID
1	1EV006	EVERETT DYKES GRASSING CO., INC.	\$ 1,394,326.23	00.0000%
2	1CA005	CARNES SOUTH CAROLINA, INC.	\$ 1,511,361.93	08.3937%
3	1LA007	LANIER CONSTRUCTION CO., INC.	\$ 1,515,327.56	08.6781%
4	1JS001	J.S. MYERS CO., INC.	\$ 1,527,344.00	09.5399%

THIS IS TO CERTIFY THAT THIS IS A TRUE AND CORRECT COPY OF ALL  
THE BIDS RECEIVED ON 08/08/06 FOR THIS PROJECT.  
CONTRACT ADMINISTRATOR *[Signature]* DATE 8/25/06

APPROVED BY: Elizabeth S. Mabry  
TITLE: EXECUTIVE DIRECTOR



# ROAD DESCRIPTIONS AND MILEAGE DETAILS

<u>Road/Route</u>	<u>From</u>	<u>To</u>	<u>Length</u>
<b><u>AIKEN</u></b>			
S-106	S-25	S-208	0.45
S-131	EDGEFIELD CO LINE	SC 392	0.76
S-151	US 1	END PAVEMENT	4.99
S-151	START PAVEMENT	END PAVEMENT	1.10
S-208	EDGEFIELD CO LINE	SC 191	6.21
S-264	S-21	S-49	4.68
S-720	S-208	EDGEFIELD CO LINE	0.52
S-1224	S-209	END PAVEMENT	3.32
S-1469	COUNTY RD	US 1	1.14
S-1470	US 1	SALUDA CO LINE	0.30
S-1665	S-49	DEAD END	1.77
S-1725	US 1	S-25	3.80
S-1870	S-26	S-1071	0.88
S-1881	S-26	DEAD END	0.80
S-2178	DEAD END	S-49	1.40
S-2188	S-49	DEAD END	0.81
<b><u>LEXINGTON</u></b>			
S-19	0.38 MILES N OF AIKEN CO	AIKEN CO	0.38
S-75	SC 113	AIKEN CO LINE	2.47
S-242	US 178	.76 MILE S OF US 178	0.76
S-417	BEGIN PAVEMENT	S-34	0.10
S-475	DEAD END	S-278	0.16
S-624	S-278	S-625	3.42
S-945	S-49	NEWBERRY CO LINE	0.72
S-1135	S-949	END OF PAVEMENT	0.36
S-1140	S-1310	US 76	1.39
S-1263	S-34	END OF PAVEMENT	1.57
S-1550	S-1852	.36 MILE E OF S-1852	0.36
S-1696	S-278	END OF PAVEMENT	1.09
S-1815	US 178	END OF PAVEMENT	0.30
S-1817	BEGIN PAVEMENT	S-160	0.52
S-1818	BEGIN PAVEMENT	S-1205	1.12
S-1852	SC 113	US 178	2.12
S-1872	END OF MAINT	S-624	1.15
S-1877	S-48	END OF PAVEMENT	0.54
<b><u>RICHLAND</u></b>			
S-497	US 176	S-58	0.46
S-592	S-698	S-39	2.99
S-936	S-220	US 21	2.57
S-962	SC 764	S-1054	0.87
S-962	S-962	US 378	1.64
S-967	S-406	S-59	0.96
S-1054	S-1182	S-962	1.45
S-1282	US 321	S-1352	2.62
S-1316	S-59	S-1682	2.02
S-1388	US 321	S-1388	0.09
S-1791	S-59	S-1388	0.57
S-1903	US 21	S-1367	1.44
S-2089	US 76	S-37	0.59
S-2772	US 321	S-2435	1.11

## SOUTH CAROLINA DEPARTMENT OF TRANSPORTATION

DATE : 08/10/06

PAGE : 1

## VENDOR RANKING

\*(07.220701R1) BEAUFORT & JASPER COUNTIES, SC FILE NOS. 07.220701R1, 07.290702R1, 27.290702R1, STATE PROJECT NOS. MTN-CS07, MTN-DP07, PCN 035590MR1, 035638MR1, 035643MR1. PROJECT CONSISTS OF ROAD WORK INCLUDING 2007 SURFACE SEAL & FULL DEPTH PATCHING IN BEAUFORT AND JASPER COUNTIES

TOTAL LENGTH OF PROJECT: 22.9300 MILES. COMPLETION DATE: 05/31/2007. DBE GOAL: 0.00%.

RANK	VENDOR NO./NAME	LOCATION	TOTAL BID	% OVER LOW BID
1	1RE010	REA CONTRACTING, LLC	\$ 787,228.21	00.0000%
2	1AP003	APAC-SOUTHEAST, INC.	\$ 824,776.63	04.7697%
3	1JS001	J.S. MYERS CO., INC.	\$ 841,664.78	06.9150%

THIS IS TO CERTIFY THAT THIS IS A TRUE AND CORRECT COPY OF ALL  
THE BIDS RECEIVED ON 08/08/06 FOR THIS PROJECT  
CONTRACT ADMINISTRATOR *E. S. Mabry* DATE 8/12/06

APPROVED BY: Elizabeth S. Mabry  
TITLE: EXECUTIVE DIRECTOR

# ROAD DESCRIPTIONS AND MILEAGE DETAILS

<u>Road/Route</u>	<u>From</u>	<u>To</u>	<u>Length</u>
	<b><u>BEAUFORT-07.220701</u></b>		
S-38	S-43	END	1.08
S-196	KEANS NECK ROAD	KEANS NECK ROAD	1.13
S-237	KEANS NECK ROAD	END	1.51
S-238	S-43	US 21	2.53
S-480	KEANS NECK ROAD	MORGAN ROAD	0.60
	<b><u>BEAUFORT-07.290702</u></b>		
S-38	S-43	END	1.08
S-196	KEANS NECK ROAD	KEANS NECK ROAD	1.13
S-238	S-43	US 21	2.53
S-301	KEANS NECK ROAD	TRASK PARKWAY	2.03
S-647	S-594	SC116	0.84
S-769	S-43	S-38	0.82
	<b><u>JASPER-27.290702</u></b>		
S-108	US 278	S-87	5.53
S-156	US 321	S-354	0.48
S-186	S-98	S-98	0.49
S-285	S-284	TERMINI	0.15
S-424	0.20 MILE N OF INTERSECT	0.45 MILE N OF S-172	1.00

## SOUTH CAROLINA DEPARTMENT OF TRANSPORTATION

DATE : 08/10/06

PAGE : 1

## VENDOR RANKING

\*(24.340711R1) GREENWOOD & LAURENS COUNTIES, SC FILE NOS. 24.340711R1, 30.340711R1, STATE PROJECT NOS. 24.340711, 30.340711, PCN 035683MR1, 035684MR1. PROJECT CONSISTS OF ROAD WORK INCLUDING 2007 SIDEWALK REPAIR IN GREENWOOD AND LAURENS COUNTIES.

TOTAL LENGTH OF PROJECT: 13.7900 MILES. COMPLETION DATE: 03/31/2007. DBE GOAL: 0.00%.

RANK	VENDOR NO./NAME	LOCATION	TOTAL BID	% OVER LOW BID
1	1AD003	AOS SPECIALTY CONTRACTORS, INC.	\$ 445,475.61	00.0000%
2	1SA015	SATTERFIELD CONST. CO., INC.	\$ 468,350.12	05.1349%
3	1CB002	C.B.D., INC.	\$ 550,632.92	23.6056%
4	1LJ001	L- J, INC.	\$ 689,766.55	54.8382%
5	1WH001	WHAM BROTHERS CONST., CO.	\$ 949,056.10	13.0433%

THIS IS TO CERTIFY THAT THIS IS A TRUE AND CORRECT COPY OF ALL  
THE BIDS RECEIVED ON 08/09/06 FOR THIS PROJECT.  
CONTRACT ADMINISTRATOR RB Mack DATE 8/25/06

APPROVED BY: Elizabeth S. Mabry  
TITLE: EXECUTIVE DIRECTOR

# ROAD DESCRIPTIONS AND MILEAGE DETAILS

<u>Road/Route</u>	<u>From</u>	<u>To</u>	<u>Length</u>
	<u>GREENWOOD</u>		
S-170	S-392	S-39	0.39
S-199	0.095 MI SE OF DANIEL ST	S-73	0.54
S-296	S-312	0.04 MI SW OF BARKSDALE ST	0.11
S-312	S-39	S-296	0.14
SC 72	ABBEVILLE CO LINE	US 25	4.00
US 25	S-640	0.12 MI SOUTH OF US 178	5.46
	<u>LAURENS</u>		
S-139	S-142	SC 66	0.19
S-142	S-135	S-142	0.66
SC 66	S-126	US 76	0.71
US 76	S-257	S-359	1.59

## SOUTH CAROLINA DEPARTMENT OF TRANSPORTATION

DATE : 08/10/06

PAGE : 1

## VENDOR RANKING

\*(30.220701R1) LAURENS, NEWBERRY & SALUDA COUNTIES, SC FILE NOS. 30.220701R1, 36.220701R1, 41.220701R1, STATE PROJECT NO. MTN-CS07, PCN 035566MR1, 035568MR1, 035569MR1. PROJECT CONSISTS OF ROAD WORK INCLUDING 2007 SURFACE SEAL IN LAURENS, NEWBERRY, AND SALUDA COUNTIES.

TOTAL LENGTH OF PROJECT: 49.5000 MILES. COMPLETION DATE: 09/30/2007. DBE GOAL: 0.00%.

RANK	VENDOR NO./NAME	LOCATION	TOTAL BID	% OVER LOW BID
1	1CA005	CARNES SOUTH CAROLINA, INC.	\$ 1,221,176.08	00.0000%
2	1EV006	EVERETT DYKES GRASSING CO., INC.	\$ 1,231,680.78	00.8602%
3	1JS001	J.S. MYERS CO., INC.	\$ 1,295,027.79	06.0476%

THIS IS TO CERTIFY THAT THIS IS A TRUE AND CORRECT COPY OF ALL  
THE BIDS RECEIVED ON 08/08/06 FOR THIS PROJECT.  
CONTRACT ADMINISTRATOR *J. Mack* DATE 8/25/06

APPROVED BY: Elizabeth S. Mabry  
TITLE: EXECUTIVE DIRECTOR

# ROAD DESCRIPTIONS AND MILEAGE DETAILS

<u>Road/Route</u>	<u>From</u>	<u>To</u>	<u>Length</u>
	<b><u>LAURENS</u></b>		
S-88	S-591	SC 39	4.40
S-91	S-88	S-89	1.70
S-224	SC 39	.11 MI NE OF SC 39	0.11
S-273	S-344	.75 MILES S OF S-344	0.75
S-309	S-49	S-42	3.37
S-380	S-30	S-86	1.90
S-446	NEWBERRY CO LINE	0.63 MI W OF NEWBERRY CO	0.63
S-447	S-446	0.29 MI W OF S-46	0.29
S-448	S-447	0.46 MI SW OF S-448	0.46
S-478	S-446	0.33 MILES W OF S-446	0.33
S-631	SC 39	0.54 MILES SW OF SC 39	0.54
S-634	0.06 MILES W OF SC 72	SC 39	0.52
S-679	S-380	0.30 MILES NE OF S-380	0.30
S-722	S-42	0.06 MI E OF S-42	0.06
S-723	S-42	0.06 MI E OF S-42	0.06
S-726	S-908	0.15 MI SW OF S-392	0.15
S-734	SC 127	S-41	0.29
S-742	S-292	S-742	0.84
S-785	SC 39	S-380	0.38
S-788	S-380	0.60 MI NE OF S-380	0.60
S-815	S-41	0.33 MI SE OF 41	0.33
S-897	S-292	0.75 MILES E OF S-292	0.75
S-906	S-292	0.55 MILES W OF S-292	0.55
S-907	S-292	0.70 MILES SW OF 292	0.70
S-908	S-292	0.63 MI SW OF S-292	0.63
S-909	S-908	.32 MI SW OF S-392	0.32
	<b><u>NEWBERRY</u></b>		
S-25	US 76	3.98 MI NW OF US 76	2.89
S-83	SC 395	SC 121	5.06
S-164	S-25	SC 773	2.54
S-236	US 76	S-99	0.06
S-436	US 76	S-82	2.65
S-437	US 76	S-202	1.20
S-571	S-571	S-26	0.30
	<b><u>SALUDA</u></b>		
S-51	SC 194	SC 121	4.00
S-59	US 378	SC 391	5.84
S-121	SC 194	S-44	2.52
S-364	SC 194	S-547	1.48

## SOUTH CAROLINA DEPARTMENT OF TRANSPORTATION

DATE : 08/10/06

PAGE : 1

## VENDOR RANKING

\*(07.170710R1) BEAUFORT COUNTY, SC FILE NO. 07.170710R1, STATE PROJECT NO. MTN-MC07, PCN 034990RR1. PROJECT CONSISTS OF ROAD WORK INCLUDING RESURFACING ON VARIOUS ROADS IN BEAUFORT COUNTY.

TOTAL LENGTH OF PROJECT: 1.7400 MILES. COMPLETION DATE: 11/30/2006. DBE GOAL: 0.00%.

RANK	VENDOR NO./NAME	LOCATION	TOTAL BID	% OVER LOW BID
1	1RE010	REA CONTRACTING, LLC	\$ 625,608.13	00.0000%
2	1AP003	APAC-SOUTHEAST, INC.	\$ 668,431.23	06.8450%

THIS IS TO CERTIFY THAT THIS IS A TRUE AND CORRECT COPY OF ALL  
THE BIDS RECEIVED ON 08/08/06 FOR THIS PROJECT.  
CONTRACT ADMINISTRATOR *[Signature]* DATE 8/10/06

APPROVED BY: Elizabeth S. Mabry  
TITLE: EXECUTIVE DIRECTOR



# ROAD DESCRIPTIONS AND MILEAGE DETAILS

<u>Road/Route</u>	<u>From</u>	<u>To</u>	<u>Length</u>
S-243	0.39 MILE N OF S-342	S-342	0.39
S-342	S-243	S-80	1.35

## SOUTH CAROLINA DEPARTMENT OF TRANSPORTATION

DATE : 08/10/06

PAGE : 1

## VENDOR RANKING

\*(13.2005) CHESTERFIELD COUNTY, SC FILE NO. 13.2005, STATE PROJECT NO. SMP5(001), PCN 035787R. PROJECT CONSISTS OF ROAD WORK INCLUDING RESURFACING VARIOUS ROADS IN CHESTERFIELD COUNTY.

TOTAL LENGTH OF PROJECT: 5.6300 MILES. COMPLETION DATE: 04/30/2007. DBE GOAL: 0.00%.

RANK	VENDOR NO./NAME	LOCATION	TOTAL BID	% OVER LOW BID
1	1AP002	APAC-ATLANTIC, INCORPORATED	\$ 803,428.64	00.0000%
2	1PA005	PALMETTO PAVING CORPORATION	\$ 828,164.24	03.0788%
3	1BO002	BOGGS PAVING, INC.	\$ 898,208.05	11.7969%

THIS IS TO CERTIFY THAT THIS IS A TRUE AND CORRECT COPY OF ALL  
THE BIDS RECEIVED ON 08/08/06 FOR THIS PROJECT.  
CONTRACT ADMINISTRATOR *[Signature]* DATE 8/25/06

APPROVED BY: Elizabeth S. Mabry  
TITLE: EXECUTIVE DIRECTOR

# ROAD DESCRIPTIONS AND MILEAGE DETAILS

<u>Road/Route</u>	<u>From</u>	<u>To</u>	<u>Length</u>
	<u>CHESTERFIELD</u>		
S-28	S-250	SC 145	0.15
S-44	US 601	S-93	0.30
S-87	S-86	RAIL ROAD TRACK	0.15
S-90	S-83	S-148	0.12
S-122	SC 9	S-481	0.15
S-128	S-52	SC 102	0.07
S-155	S-642	S-778	0.10
S-184	US 601/SC 9	END STATE MAINT	0.50
S-208	S-583	US 1	0.51
S-221	US 1	S-238	0.10
S-222	S-1	S-454	0.15
S-228	S-86	END STATE MAINT	0.10
S-265	S-97	SC 145	0.10
S-274	SC 207	END STATE MAINT	0.10
S-351	S-96	SC 9	0.24
S-356	SC 102	END STATE MAIT	0.35
S-454	CURTIS RD	S-174	0.80
S-458	S-97	END STATE MAINT	0.11
S-475	SC 9	S-465	0.10
S-593	SC 9	S-454	0.27
S-596	S-564	S-745	0.14
S-688	S-147	S-662	0.16
S-689	S-22	END STATE MAINT	0.24
S-731	S-428	S-87	0.14
S-745	S-596	SC 268	0.07
S-788	S-639	S-155	0.15
SC 151	SC 265	S-39	0.26

## SOUTH CAROLINA DEPARTMENT OF TRANSPORTATION

DATE : 08/10/06

PAGE : 1

## VENDOR RANKING

\*(15.2001.1) COLLETON COUNTY, SC FILE NO. 15.2001.1, STATE PROJECT NO. HMP-HIMP(202), PCN 027479R. PROJECT CONSISTS OF ROAD WORK INCLUDING WIDEN SC 64 BY-PASS (ROBERSON BLVD) FROM SC-64 TO US-15.

TOTAL LENGTH OF PROJECT: 0.7800 MILES. COMPLETION DATE: 09/30/2007. DBE GOAL: 15.00%.

RANK	VENDOR NO./NAME	LOCATION	TOTAL BID	% OVER LOW BID
1	1US004	U. S. GROUP, INCORPORATED	\$ 3,321,472.83	00.0000%
2	1PL005	FLOWDEN CONSTRUCTION CO., INC.	\$ 3,408,052.95	02.6067%
3	1LJ001	L- J, INC.	\$ 3,479,302.11	04.7518%
4	1US003	U. S. CONSTRUCTORS, INC.	\$ 3,569,249.80	07.4599%
5	1BA007	BANKS CONST. CO.	\$ 3,766,480.18	13.3979%

THIS IS TO CERTIFY THAT THIS IS A TRUE AND CORRECT COPY OF ALL  
THE BIDS RECEIVED ON 08/08/06 FOR THIS PROJECT.  
CONTRACT ADMINSTRATOR R. B. Mack DATE 8/25/06

APPROVED BY: Elizabeth S. Mabry  
TITLE: EXECUTIVE DIRECTOR