

*Dave Bowers
Traffic Eng.*



South Carolina Department of Transportation

Minutes

Department of Transportation Commission

Meeting of

February 14, 2006

MINUTES
DEPARTMENT OF TRANSPORTATION COMMISSION
February 14, 2006
Table of Contents

	Roll Call	<u>Page</u>
Section 1	Minutes – Meeting of January 19, 2006	1
Section 2	Amendment to the STIP	1
Section 3	Sale of Surplus Right of Way Property	1
Section 4	Consultant – Underwater Bridge Inspections	1
Section 5	Construction Contracts, Extended	2
Section 6	State Highway Secondary System Actions	2
Section 7	Highway Lettings, January 17, 2006	2
Section 8	Invitations & Resolutions Committee Report	2
Section 9	Finance Committee Report	2
Section 10	Presentation to Outgoing Commissioner Turner	2
Section 21	Executive Session	3
Section 22	Adjourn	3

MINUTES

DEPARTMENT OF TRANSPORTATION OF SOUTH CAROLINA

February 14, 2006

The regular monthly meeting of the Department of Transportation Commission was held at the Headquarters Building in Columbia, South Carolina at 1:30 p.m. In compliance with the Freedom of Information Act, the news media was advised in writing of the time, date and place of this meeting.

Present

Absent

Tee Hooper, Chairman, Presiding
Marion Carnell
John N. Hardee
Robert W. Harrell, Sr.
Bobby Jones
J. M. "Moot" Truluck
Bud Turner

Also Present: Hugh Atkins, Commissioner-Elect
Elizabeth S. Mabry, Executive Director

SECTION 1: The Minutes for the meeting of January 19, 2006; copies of which had been previously mailed to each member of the Commission, were approved.

SECTION 2: The Commission unanimously passed a motion approving an amendment to the 2005 STIP, as shown in detail in the Appendix.

SECTION 3: The Commission unanimously passed a motion approving the sale of surplus right of way property, as shown in detail in the Appendix.

SECTION 4: The Commission unanimously passed a motion approving the request of the Department to advertise, select and negotiate with a consulting engineering firm experienced in underwater bridge inspection, as shown in detail in the Appendix.

SECTION 5: The Commission unanimously passed a motion approving the action of the Department in extending existing construction contracts to include additional work, as shown in detail in the Appendix.

SECTION 6: The Commission unanimously passed a motion approving the action of the Department related to roads in the State Highway Secondary System, as shown in detail in the Appendix.

SECTION 7: The Commission unanimously passed a motion approving the action of the Department concerning projects in the highway letting of January 17, 2006, as shown in detail in the Appendix.

SECTION 8: Commissioner Jones reported for the Invitations and Resolutions Committee and made a motion requesting Commission approval for the following:

- Exit 169 off I-95 in Florence County as the "Senator Frank E. Gilbert Interchange"
- Concurrent Resolution to name the intersection of I-26 and US 17 in Charleston County the "Lucille S. Whipper Interchange"
- Concurrent Resolution to name a portion of I-20 in Lexington County from mile marker 59 to mile marker 60 as "Deputy Sheriff Byron "Keith" Cannon Memorial Highway"
- Concurrent Resolution to name the bridge crossing the Saluda River along SC Highway 20 in Anderson and Greenville counties the "Harold L. Drennon, Jr., Memorial Bridge"
- Concurrent Resolution to name the bridge at the intersection of I-26 and Reidville Road in Spartanburg County the "PFC Michael Scott Adams Memorial Bridge"
- Concurrent Resolution to name the bridge at the intersection of US 178 and SC 11 in Pickens County the "Woodrow Beal 'Woodie' Chastain Bridge"
- Concurrent Resolution to name a portion of US highway 701 in Georgetown County from its intersection with North Street to its intersection with Browns Ferry Road as the "Airman First Class Carl Anderson, Jr. Memorial Highway"

The motion was seconded by Commissioner Harrell and passed unanimously. Copies of the resolutions are included in the Appendix.

SECTION 9: Commissioner Harrell reported for the Finance Committee. The committee met and was given an overview of the Department finances as information only. No action was taken.

SECTION 10: On behalf of the members of the Commission, Ms. Mabry presented a memory box to outgoing Commissioner Bud Turner in recognition of his service to the Department.

SECTION 11: On motion of Commissioner Jones, seconded by Commissioner Carnell, the Commission unanimously passed a motion to go into Executive Session.

EXECUTIVE SESSION

The Commission went into Executive Session for the purpose of discussing personnel matters.

OPEN SESSION

Chairman Hooper reported that no action was taken in Executive Session.

SECTION 12: There being no further business to come before the Commission, the meeting was adjourned at 3:55 p.m.

Tee Hooper, Chairman
Presiding



Appendix

Department of Transportation Commission

Meeting of

February 14, 2006

AMENDMENT TO THE 2005 STIP

February 14, 2006

Amendment to the 2005 STIP

Request Commission approval to include updates to the following 2005-2007 STIP programs:

Enhancements

- 1) The SPATS Policy Committee approved the following recommendations on June 13, 2005:

ENHANCEMENT PROJECTS					TIP COST (2005-2007)	REMAINING COST (2008+)
(COST IN THOUSANDS)	CARRYOVER (1992-2004)	2005 **	2006	2007		
REIDVILLE STREETScape - PHASE I (TOWN OF REIDVILLE)		63			\$63	
PINE STREET & UNION STREET (CITY OF SPARTANBURG)		72			\$72	
PACOLET PEDESTRIAN TRAIL - PHASE I (TOWN OF PACOLET)		59			\$59	
COWPENS STREETScape (TOWN OF COWPENS)		18			\$18	
I-585 & SC 9 MEDIAN AND CROSSWALKS (SPARTANBURG COUNTY)		20			\$20	
BUSINESS 85 MEDIANS (SPARTANBURG COUNTY)		90			\$90	
BUSINESS 85 SHOULDER TREEScape (SPARTANBURG COUNTY)		44			\$44	
SC 9 MEDIAN (SPARTANBURG COUNTY)		80			\$80	

** - INCLUDES \$201,000 IN CARRYOVER FROM 1994 TO 2004

Locally Funded Projects

- 1) The Lowcountry COG Board approved the following updates on September 22, 2005:

LOCALLY FUNDED PROJECTS				TIP COST (2005-2007)	REMAINING COST (2008+)
(COST IN THOUSANDS)	2005	2006	2007		
BLUFFTON PARKWAY PHASE 3 & 4		1,230 R 10,535 C	10,535 C	\$22,300	
BLUFFTON PARKWAY PHASE 5		1,000 P	500 P	\$1,500	\$48,500
BLUFFTON PARKWAY PHASE 6 & 7 ✓		100 P	100 P	\$200	

✓ - FUNDING FOR FEASIBILITY STUDY

Amendment to the 2005 STIP

Request Commission approval to include updates to the following 2005-2007 STIP programs:

Earmarks

- 1) The following South Carolina earmarks were included in the 2005 appropriations bill:

SOUTH CAROLINA 2005 EARMARKS

Year Approved	Earmark	Location	Category	Amount	Match	Required Match	Responsible Party
2005	Briggs-DeLaine-Pearson Connector	Calhoun/Clarendon	Surface Trans Prog (Section 117)	\$2,500,000			SCDOT
2005	Harden Street	Richland	Surface Trans Prog (Section 117)	\$1,000,000			SCDOT

Mass Transit

- 1) The following Congressional Earmarks (Section 5309 - Capitol) were approved:

CONGRESSIONAL EARMARKS (Section 5309 - CAPITOL) **(Cost in Thousands)**

	2004	2005	2006	2007
Vehicle Acquisition Program	\$3,883	\$3,887		
Transit Facilities Construction	\$970			
TOTAL	\$4,853	\$3,887		

Amendment to the 2005 STIP

Request Commission approval to include updates to the following 2005-2007 STIP programs:

Mass Transit

- 2) The following Congressional Earmarks (Section 5309 - Vehicle Acquisition Program) were approved:

**Congressional Earmarks
Vehicle Acquisition Program (Section 5309-Capitol-Bus)
(Program of Projects) (Cost in Thousands)**

	FY 04 Federal Earmark \$3,883 and State Match + FY 04 Federal Earmark \$291,262	FY 05 Federal Earmark \$3,887 and State Match
Agency	Projected Funding	Projected Funding
Aiken County Transit	\$61	\$122
Aiken Area COA	\$122	\$122
BCD-RTMA	\$362	\$244
City of Anderson		
Charleston Area Transit **	\$660	\$360
Clemson Transit		\$249
Central Midlands RTA	\$183	\$183
City of Spartanburg	\$240	\$240
Waccamaw/LYMO ***	\$540	\$480
Edgefield County Seniors	\$122	\$183
Fairfield County Transit	\$60	
Generations Unlimited	\$122	\$183
Greenville Transit	\$180	\$210
Lowcountry RTA *	\$771	\$450
Pee Dee RTA	\$547	\$617
Santee Wateree RTA	\$488	\$585
Spartanburg County	\$122	\$140
Williamsburg Co. Transit ***	\$388	\$210
Total Dollars	\$4,968	\$4,578

* - INCLUDES \$291,262 FEDERAL FUNDS REQUESTED BY A PRIVATE FAITH-BASED ORGANIZATION

** - CHARLESTON AREA TRANSIT WAS ADDED TO THE STIP FOR FY 04 EARMARK WITH A TOTAL OF \$660,000

*** - WILLIAMSBURG COUNTY TRANSIT AND WACCAMAW/LYMO WERE ADJUSTED DUE TO REASSESSMENT

Surplus Property Public Notice

February 14, 2006

In accordance with the State of South Carolina Statute 57-5-340, by this publication the Department is making public the Surplus Property Real Estate Transactions to the State Highway Commission. The following sheets include a breakdown of surplus property real estate transactions. These transactions may have resulted from negotiations with property owners during right of way acquisition, direct sales, settlement of a condemnation action, and/or corrective actions to previously reported sales.

1. File 822.487/ 45.623 / US Route 17A / SC Route 41 / Berkeley County / Sixth District

During construction of improvements on US Route 17A/SC Route 41, under File 822.487/45.623 in Berkeley County, near the Town of Jamestown, the Department acquired right of way for US Route 17A/SC Route 41, by Title to Real Estate from Joshua Cuttino dated August 27, 1945.

A request was received from the adjacent landowner asking the Department if the subject parcel could be relinquished. The request was circulated to the engineering sections to determine if said parcel could be declared surplus. After review, it was determined that the parcel was surplus to Department needs. Therefore, a Quitclaim Deed for approximately 4.81 acres of land to Arnold Singletary was executed on December 16, 2005, in consideration of \$8,000.00.

2. File 26.492 / US Route 501 / Horry County / First District

During construction of improvements on US Route 501, under File 26.492 in Horry County, near the City of Conway, the Department acquired right of way for US Route 501, by Condemnation from Effie Johnson, Life Estate, et al, dated November 16, 1970.

A request was received from an adjacent owner next to a SCDOT Drainage Easement requesting an exchange of property. Unknown to the property owner, the drainage easement runs diagonally across the property, which is being developed. An agreement was worked out with the property owner, whereas the owners will donate property and move the ditch in consideration of a Quitclaim Deed for the present outfall ditch location. Therefore, a Gratis Quitclaim Deed for approximately 0.13 of an acre of land to JDS 3, LLC was executed on December 16, 2005.

3. File 26.492 / US Route 501 / Horry County / First District

During construction of improvements on US Route 501, under File 26.492 in Horry County, near the City of Conway, the Department acquired right of way for US Route 501, by Condemnation from Effie Johnson Life Estate, et al, dated November 16, 1970.

A request was received from an adjacent owner next to a SCDOT Drainage Easement, requesting an exchange of property. Unknown to the property owner, the Drainage Easement runs diagonally across the property, which is being developed. An agreement was worked out with the property owner, whereas the owners will donate property and move the ditch in consideration of a Quitclaim Deed for approximately 0.18 of an acre of land to Moses Johnson was executed on December 16, 2005.

4. File 26.988 / Road S -31 / Horry County / First District

During construction of improvements on Road S-31, under File 26.377 in Horry County, near the City of Loris, in Horry County, the Department acquired right of way for Road S-31, by Condemnation from J. G. Gore dated July 9, 1959; and by the Construction Act and was accepted into the South Carolina Department of Transportation's Highway System February 19, 1959.

The deed was previously executed on May 2, 2003 to Herman C. Jones Investments, LLC at his request and was recorded in the Horry County RMC Office on June 25, 2003 in Deed Book 2611 at Page 690. Since that time, he has had a corporation name change and has asked that the Department assist in providing a Corrective Quitclaim Deed to reflect this change. Therefore, a Corrective Quitclaim Deed to HC Jones Investments, LLC was executed on December 16, 2005.

5. File 42.136B / 23.481A / SC Route 14 / Spartanburg County / Fourth District

During construction of improvements on SC Route 14, under File 42.136B/23.481A in Spartanburg County, near the City of Greer, the Department acquired right of way for SC Route 14, by Title to Real Estate from Ruth C. Leonard dated January 26, 2002, and by Title to Real Estate from Randall D. Ross and Mavis H. Ross dated February 28, 2002.

In the Department's efforts to liquidate its surplus inventory, the subject parcel was given to a real estate consultant. The property was marketed to the public with the Grantee making the highest offer. Therefore, a Quitclaim Deed for approximately 0.22 of an acre of land to River Ridge Properties, LLC was executed on December 16, 2005, in consideration of \$5,000.00.

6. File 42.128A / 42.146A / Route I-85 / Spartanburg County / Fourth District

During construction of improvements on Route I-85, under File 42.128A, (Acquisition) 42.146A (Construction) in Spartanburg County, in the City of Spartanburg, the Department acquired right of way for Route I-85, by Title to Real Estate from Erline Smith dated March 27, 1987.

In the Department's efforts to liquidate surplus property from its inventory, the subject parcel was marketed to the general public by a real estate consultant with the Grantee making the highest acceptable offer. Therefore, a Quitclaim Deed for approximately 0.27 of an acre of land to By-Pass 85 Associates, LLC was executed on December 16, 2005, in consideration of \$2,500.00.

7. File 23.885 / US Route 25 / Greenville County / Fourth District

During construction of improvements on US Route 29, under File 23.233 in Greenville County, near the City of Greenville, the Department acquired right of way for US Route 29, from R. D. Cochran by Deed to Right of Way dated June 13, 1941; and from R. O. Burns Estate, et al, by Condemnation dated March 7, 1941.

A request was received from the adjacent property owner asking the Department to sell a parcel of possible surplus right of way. The request was circulated to the engineering sections to determine if said parcel could be declared surplus. After review, it was determined that the parcel was surplus to Department needs. Therefore, a Quitclaim Deed for approximately 0.23 of an acre of land to Jack Cochran was executed on January 5, 2006, in consideration of \$3,410.00.

8. File 23.885 / US Route 25 / Greenville County / Fourth District

During construction of improvements on US Route 29, under File 23.233 in Greenville County, near the City of Greenville, the Department acquired right of way for US Route 29, from R. D. Cochran by Deed to Right of Way dated June 13, 1941.

A request was received from the adjacent property owner asking the Department to sell a parcel of possible surplus right of way. The request was circulated to the engineering sections to determine if said parcel could be declared surplus. After review, it was determined that the parcel was surplus to Department needs. Therefore, a Quitclaim Deed for approximately 0.18 of an acre of land to Carolyn G. Hinson was executed on January 5, 2006, in consideration of \$4,091.00.

9. File 42.443A / US Route 29 / Spartanburg County / Fourth District

During construction of improvements on US Route 29, under File 42.443A in Spartanburg County, in the City of Spartanburg, the Department acquired right of way for St. John Street Extension, by Condemnation from Coleman Thacker, Jr. dated July 10, 2000.

In the Departments efforts to liquidate the surplus inventory, this small uneconomic remainder was given to a real estate consultant to market to the general public with the Grantee making the highest acceptable offer. Therefore, a Quitclaim Deed for approximately 0.04 of an acre of land to the City of Spartanburg was executed on December 16, 2005, in consideration of \$1,000.00.

10. File 42.443A / US Route 29 / Spartanburg County / Fourth District

During construction of improvements on US Route 29, under File 42.443A in Spartanburg County, in the City of Spartanburg, the Department acquired right of way for St. John Street Extension, by Quitclaim Deed from Robert D. Paslay dated September 24, 2001.

In the Departments efforts to liquidate the surplus inventory, this small uneconomic remainder was given to a real estate consultant to market to the general public with the Grantee making the highest acceptable offer. Therefore, a Quitclaim Deed for approximately 0.16 of an acre of land to the City of Spartanburg was executed on December 16, 2005, in consideration of \$2,075.00.

Professional Services Recommendations

February 14, 2006

The following sheets include recommendations for the Department to utilize professional consulting firms to provide various services, which may include design, right of way acquisitions, construction engineering and inspection, or other associated services. The Department requests approval from the Commission to advertise, select and negotiate for these necessary services.

Recommendations
February 14, 2006

Underwater Bridge Inspection Project No. 19

The Department's bridge maintenance office seeks approval to advertise, select, and negotiate with a consulting engineering firm experienced in all phases of underwater bridge inspection. This is a required inspection process for certain bridges under the FHWA National Bridge Inspection Standards (NBIS). The cost of these inspections will be paid out of federal aid bridge funds.

The Department does not have all the resources to perform this type work so the use of a consulting engineering firm is justified.

CONTRACT EXTENSIONS

February 14, 2006

The following pages include information on Contract Extensions

Recommendations: 2/14/06

EXTENSION OF CONSTRUCTION CONTRACTS

It is recommended that the Commission approve the action of the Department in extending existing construction contracts to include additional work as follows:

ANDERSON COUNTY: (Commissioner Marion P. Carnell)

Contract of Ashmore Brothers, Inc. – File 4.2005 – extended to include an additional section of Project SMP-C-SMP5 (File 4.2005) to include installation of wheelchair ramps, milling, and resurfacing on S-415 (Franklin Street) for 0.9 mile.

Estimated Cost of Extension \$ 176,870.44

LEXINGTON COUNTY: (Commissioner John N. Hardee)

Contract of Sox & Sons Construction Company, Inc. - File 32.946 - extended to include an additional section of Project FAP NH-0052(132) (File 32.143B) consisting of the demolition and removal of buildings located on Tracts 290, 309 and 335 on US 378.

Estimated Cost of Extension \$ 75,800.00

These extensions were authorized by the Department prior to formal approval by the Commission since the adjacent work had reached such a stage of completion that the contractors involved could not accept the additional work unless it were authorized without delay.

Removal of Roads From State Highway Secondary System

The Department recommends Commission approval for the removal of certain sections of secondary roads from the State Highway Secondary System. These sections of roads may be removed for one of the following reasons:

1. Abandonment of Relocated Section of Highway
2. Deletions and Removal of Roads from State Secondary System - Roads may be deleted and removed from secondary system by exchanging for equal or less mileage or roads, which have a higher traffic importance. Ownership reverts to local government having jurisdiction (city or county). Approval of deletion or removal by local government is not required.
3. Abandonment of Right-of-way - Right-of-way may be abandoned if it is determined that the right-of-way is not required for right-of-way proposes or if the right-of-way is not needed for Department purposes.
4. Court Order

Correction of Description of State Highways

The Department recommends Commission approval of the correction of the description of sections of State Highway previously added to the State Highway System. The description of roads currently in the State Highway Secondary System may be changed for relocation purposes, to revise the description of the termini to show what was actually constructed by contract, county line changes, or a change in the secondary road number.

Additions to State Highway Secondary System

The Department recommends Commission approval to add sections of road to the State Highway Secondary System for construction and maintenance. The Department may add roads to the State Highway Secondary System by request of the County Transportation Committees contingent on mileage being available under the current mileage cap. Roads may be added to the State Secondary System by the construction of a new roadway, accepting existing county/city roads into our Secondary System by the swap method, or by county line changes. Roads added to the State Highway System must be constructed to Department standards or reviewed for compliance with Department standards.

Rescind Action Adding Roads to State Highway Secondary System

The Department recommends the Commission rescind its previous actions adding roads to the State Highway Secondary System for construction and maintenance. The Department may rescind action on roads, which have not been constructed and formally accepted into the State Highway Secondary System. Roads may be rescinded due to right-of-way being unavailable, problems arising during construction, or funding issues.

Transfer of Road between Secondary and Primary Systems

The Department recommends Commission approval to transfer sections of road from the Secondary System to the Primary System, or vice versa. Pursuant to the provisions of Section 57-5-50 of the Code-of-Laws of South Carolina, 1976, the Commission may transfer any route or section of route from the state highway secondary system to the state highway primary system, or vice versa, when, in its judgment, such transfer is advisable to better serve the traveling public.

Detailed information concerning each of these requests is attached.

REMOVAL OF ROADS FROM STATE HIGHWAY SECONDARY SYSTEM

It is recommended the Commission remove the following sections of road from the State Highway System as follows:

Addition Number

Description

Aiken County

(Commissioner Carnell – District #3)

X Portion of 120

W. Buena Vista Avenue in North Augusta from US Route 25 (Georgia Avenue) westerly to S-2-281 (West Avenue)
- approximately 0.09 mile
(Designated S-120)
(Added to System 9-18-1947)

Note: The above road removal is requested by the City of North Augusta who will accept maintenance responsibility for this section of road and it qualified under the abandonment of Right-of-Way portion of the law.

Present Mileage: 1,169.22
Change: (0.09)
New Mileage: 1,169.13

Present Cap: 1,179.08
Change: -0-
New Cap: 1,179.08

REMOVAL OF ROADS FROM STATE HIGHWAY SECONDARY SYSTEM

It is recommended the Commission remove the following sections of road from the State Highway System as follows:

Addition Number

Description

Charleston County

(Commissioner Truluck – District #6)

1010 ✓ Butler Street in Charleston from Meeting Street southwesterly to the S.A.L.
Railroad
- approximately 0.05 mile
(Designated S-1010)
(Added to System 9-17-1959)

Note: The above road removal is requested by the City of Charleston who will accept maintenance responsibility for this section of road and it qualified under the abandonment of Right-of-Way portion of the law.

Present Mileag: 875.78
Change: (0.05)
New Mileage: 875.73

Present Cap: 899.34
Change: -0-
New Cap: 899.34

REMOVAL OF ROADS FROM STATE HIGHWAY SECONDARY SYSTEM

It is recommended the Commission remove the following sections of road from the State Highway System as follows:

Addition Number

Description

Dorchester County

(Commissioner Harrell – District #1)

Portion of 94	✓	Section of road in Summerville from Dotty Street (formerly S-189) southwesterly to S-65 (Richardson Avenue) - approximately 0.09 mile (Designated S-94) (Added to System 10-20-1948) (Portion Removed 11-30-1999)
331	✓	Street in Summerville from Second Street just northwest of Main Street southwesterly and southeasterly to Main Street - approximately 0.08 mile (Designated S-94 – Changed from S-331 by letter dated 8-12-1996) (Added to System 9-15-1960)
555	✓	Street in Summerville from Richardson Avenue at its intersection with Road S-94 southwesterly to Second Street East - approximately 0.1 mile (Designated S-94) (Added to System 5-16-1968)

Note: The above road removals are requested by the Town of Summerville who will accept maintenance responsibility for these sections of road and they qualify under the abandonment of Right-of-Way portion of the law.

Present Mileage: 507.13
Change: (0.27)
New Mileage: 506.86

Present Cap: 515.29
Change: -0-
New Cap: 515.29

RESCIND ACTION ADDING ROAD TO STATE HIGHWAY SECONDARY SYSEM

It is recommended the Commission rescind its action adding the following section of road to the State Highway System as follows:

Addition Number

Description

Kershaw County

(Commissioner Jones – District #5)

1058

X

Hunting Incorporated Road from Road S-46 (Hermitage Pond Road) to
S.C. Route 34
- approximately 0.56 mile
(Designated S-1058)
(Added to System 12-17-2003)

Note: The above road action is requested by the Kershaw County CTC.

Present Mileage: 826.83
Change: (0.56)
New Mileage: 826.27

Present Cap: 840.05
Change: -0-
New Cap: 840.05

REMOVAL OF ROADS FROM STATE HIGHWAY SECONDARY SYSTEM

It is recommended the Commission remove the following sections of road from the State Highway System as follows:

Addition Number

Description

Laurens County

(Commissioner Carnell – District #3)

Portion of 976

X

Street in Laurens from S-155 to S-170
- approximately 0.05 mile
(Designated S-163)
(Added to System 3-15-1990)

Portion of 977

X

Street in Laurens from U.S. Route 76 Business northerly to Road S-163
- approximately 0.06 mile
(Designated S-155)
(Added to System 3-15-1990)

978

X

Section of road (old U.S. Route 221) in Laurens from U.S. Route 76 Business northerly to Road S-163 (Laurens Street)
- approximately 0.05 mile
(Designated S-170)
(Added to System 3-15-1990)

Note: The above road removals are requested by the City of Laurens who will accept maintenance responsibility for these sections of road and they qualify under the abandonment of Right-of-Way portion of the law.

Present Mileage: 760.46
Change: (0.16)
New Mileage: 760.30

Present Cap: 761.14
Change: -0-
New Cap: 761.14

REMOVAL OF ROADS FROM STATE HIGHWAY SECONDARY SYSTEM

It is recommended the Commission remove the following sections of road from the State Highway System as follows:

Addition Number

Description

Richland County

(Commissioner Truluck – District #6)

452 ✓ Wheat Street in Columbia from Main Street to Assembly Street
- approximately 0.1 mile
(Designated S-108)
(Added to System 6-18-1953)

Note: The above road removal is requested by the City of Columbia who will accept maintenance responsibility for this section of road and it qualified under the abandonment of Right-of-Way portion of the law.

Present Mileage: 1,271.62
Change: (0.10)
New Mileage: 1,271.52

Present Cap: 1,279.27
Change: -0-
New Cap: 1,279.27


HIGHWAY LETTINGS

**The following pages include information on Highway Lettings held
January 17, 2006**



South Carolina
Department of Transportation

MEMORANDUM

TO: Tony L. Chapman, State Highway Engineer
FROM: G. A. Peck, Contracts Engineer 
DATE: January 30, 2006
RE: Contracts from the Highway Letting of January 17, 2006

Pursuant to newspaper advertisements on December 5, 2005 and December 12, 2005, for Twenty-Eight (28) contracts from the January 17, 2006 Highway Letting, the Department received One Hundred Nine (109) bids.

Twenty-Three (23) contracts are recommended for award.

Three (3) contracts are recommended for rejection of all bids

Two (2) contracts were removed from the Letting.

Summary and bid tabulations are attached.

GAP: pga

Attachments

File:CCA/GAP



The following pages include information on Highway Lettings

**SUMMARY OF RECOMMENDATIONS FOR
TWENTY-EIGHT CONTRACTS FROM THE
HIGHWAY LETTING OF JANUARY 17, 2006**

RECOMMENDED FOR AWARD

The following **NINETEEN (19)** contracts from the Highway Letting of January 17, 2006, are recommended for award without the need for further concurrence or approval from the Federal Highway Administration or County Transportation Committees:

COUNTY	SC FILE NO.	CONGRESS. DISTRICT
AIKEN	02.220610	2 & 3
ANDERSON, OCONEE, & PICKENS	04.290610, 37.290610, & 39.290610	3
ANDERSON	04.144B.1 & 04.114B	3
CHESTER	12.127B	5
DARLINGTON, DILLON, FLORENCE, & MARLBORO	16.220610, 17.220610, 21.220610, & 35.220610	5
FLORENCE	21.200601	5 & 6
FLORENCE	21.200602	5 & 6
FLORENCE	21.160B	6
GEORGETOWN, HORRY, MARION, & WILLIAMSBURG	22.220610, 26.220610, 34.220610, & 45.220610	1 & 6
GREENVILLE & SPARTANBURG	23.290610 & 42.290610	4
GREENWOOD	24.125B	3
LEE	31.220610	5 & 6
LEE	31.114B	5
LEXINGTON & RICHLAND	32.220610 & 40.220610	2 & 6
ORANGEBURG	38.270601R1	2 & 6
RICHLAND	40.5606.1	6

SPARTANBURG	42.5606.1	4
SPARTANBURG	42.179B	4
YORK	46.200601	5

RECOMMENDED FOR AWARD

The following **ONE (1)** contract from the Highway Letting of January 17, 2006, is **RECOMMENDED FOR AWARD SUBJECT TO APPROVAL BY THE RESPECTIVE COUNTY TRANSPORTATION COMMITTEES:**

COUNTY	SC FILE NO.	CONGRESS. DISTRICT
AIKEN	2.120C	2

RECOMMENDED FOR AWARD

The following **THREE (3)** contracts from the Highway Letting of January 17, 2006, are **RECOMMENDED FOR AWARD SUBJECT TO CONCURRENCE OF THE FEDERAL HIGHWAY ADMINISTRATION:**

COUNTY	SC FILE NO.	CONGRESS. DISTRICT
GREENVILLE	23.244B	4
DISTRICT 7	47.252B	2 & 6
DISTRICT 4	47.253B	4 & 5

RECOMMENDED FOR REJECTION

All bids for the following **THREE (3)** contracts from the Highway Letting of January 17, 2006, are **RECOMMENDED FOR REJECTION**:


COUNTY	SC FILE NO.	CONGRESS. DISTRICT
DISTRICT 6	4756.129B	2 & 3
FLORENCE	21.172BR1	6
RICHLAND	40.111C	6
REASON: The low bids for each of these contracts were over 10% above the Engineer's Estimate.		

REMOVED FROM LETTING


The following **TWO (2)** contracts from the Highway Letting of January 17, 2006, **WERE REMOVED FROM THE LETTING BEFORE BIDS WERE RECEIVED**:

COUNTY	SC FILE NO.	CONGRESS. DISTRICT
CALHOUN & ORANGEBURG	9.290610 & 38.290610	2 & 6
REASON: Plans were incomplete.		
COLLETON	15.123B, 15.127B.1, 15.128B, & 15.130B	6
REASON: Scope of work was changed to eliminate roadwork.		


Submitted By:


G. A. Peck
Contracts Engineer

Recommended By:


D. R. Shealy
Director of Construction

Approved By:


Tony L. Chapman
State Highway Engineer

Date: 2/6/06

GAP: pga

File: CCA/GAP

**THE RECOMMENDATION
FOR
THE FOLLOWING CONTRACTS
FROM
THE HIGHWAY LETTING OF JANUARY 17, 2006
IS
AWARD TO LOW BIDDER**

JANUARY, 17 2006 LETTING

STATE RESURFACING

NONE

FEDERAL AID RESURFACING

NONE

SOUTH CAROLINA DEPARTMENT OF TRANSPORTATION

DATE : 01/27/06


PAGE : 1

VENDOR RANKING

*(02.220610) AIKEN COUNTY, SC FILE NOS. 02.220610, STATE PROJECT NO. MTN-SS06, PCN 034616M. PROJECT CONSISTS OF ROAD WORK INCLUDING SURFACE SEALING ON VARIOUS ROADS IN AIKEN COUNTY.

TOTAL LENGTH OF PROJECT: 14.8600 MILES. COMPLETION DATE: 10/31/2006. DBE GOAL: 0.00%.

RANK	VENDOR NO./NAME	LOCATION	TOTAL BID	% OVER LOW BID
1	1EV006	EVERETT DYKES GRASSING CO., INC.	\$ 295,624.60	00.0000%
2	1LA007	LANIER CONSTRUCTION CO., INC.	\$ 296,225.95	00.2034%
3	1CA005	CARNES SOUTH CAROLINA, INC.	\$ 298,617.71	01.0125%
4	1JS001	J.S. MYERS CO., INC.	\$ 313,092.93	05.9090%

THIS IS TO CERTIFY THAT THIS IS A TRUE AND CORRECT COPY OF ALL
THE BIDS RECEIVED ON 01/17/06 FOR THIS PROJECT.
CONTRACT ADMINISTRATOR  DATE 01/30/06

APPROVED BY: Elizabeth S. Mabry
TITLE: EXECUTIVE DIRECTOR

Name _____

Address _____

**South Carolina
Department
of
Transportation**

COLUMBIA

PROPOSAL

FOR

ROADWAY IMPROVEMENTS
ROAD DESCRIPTIONS AND MILEAGE DETAILS ARE LISTED ON PAGE 5

AIKEN COUNTY

Type: FULL DEPTH PATCHING, ASPHALT SURFACE TREATMENT, AND PAVEMENT MARKINGS

Length: 14.86 MILES

S. C. File Number: 02.220610

Project Number: MTN-SS06

Project Identification Number: 34616

Letting Date: January 10, 2006

NOTICE...NOTICE...NOTICE...NOTICE...NOTICE...NOTICE...NOTICE

**ONLY ELECTRONIC BIDS FROM PREQUALIFIED PRIME CONTRACTORS
SUBMITTED THROUGH BID EXPRESS (www.bidx.com) WILL BE ACCEPTED FOR
THIS CONTRACT.**

ROAD DESCRIPTIONS AND MILEAGE DETAILS

<u>Road/Route</u>	<u>From</u>	<u>To</u>	<u>Length</u>
AIKEN			
S-253	DEAD END	S-33	1.42
S-481	S-1515	S-202	1.74
S-733	SC 28	DEAD END	1.09
S-1341	S-254	S-104	1.38
S-1368	SC 125	SC 125	0.44
S-1460	SC 125	S-68	0.47
S-1466	SC 19	SC 19	1.48
S-1468	S-779	S-780	0.60
S-1582	SC 125	COUNTY RD	1.06
S-1767	S-750	S-2140	0.79
S-1883	SC 19	DEAD END	0.49
S-2014	S-504	S-2013	0.57
S-2062	S-779	DEAD END	0.45
S-2083	SC 278	DEAD END	0.38
S-2139	SC 302	DEAD END	0.85
S-2140	S-816	END OF SECTION	1.03
S-2268	S-2194	S-2194	0.62

SOUTH CAROLINA DEPARTMENT OF TRANSPORTATION

DATE : 01/27/06

PAGE : 1

VENDOR RANKING

*(02.120C) AIKEN COUNTY, SC FILE NO. 02.120C, STATE PROJECT NO. C-120C, PCN 032530R. PROJECT CONSISTS OF ROAD WORK INCLUDING ROADWAY IMPROVEMENTS ON ROAD S-02-0152 (COLEMAN BRIDGE, ROAD) FROM FLOWING WELL ROAD TO QUATTLEBAUM ROAD IN AIKEN COUNTY.

TOTAL LENGTH OF PROJECT: 0.8930 MILES. COMPLETION DATE: 06/30/2006. DBE GOAL: 0.00%.

RANK	VENDOR NO./NAME	LOCATION	TOTAL BID	% OVER LOW BID
1	1PL001	P & L EROSION CONTROL, INC. BLACKSBURG, SC	\$ 596,499.22	00.0000%
2	1NE002	NEWCON CONSTRUCTION INC. CLOVER, SC	\$ 646,210.11	08.3338%
3	1SM003	SMALLS LOADING LTD., INC. DBA SLL CONSTHUGER, SC	\$ 1,500,000.47	51.4673%

THIS IS TO CERTIFY THAT THIS IS A TRUE AND CORRECT COPY OF ALL
THE BIDS RECEIVED ON 01/17/06 FOR THIS PROJECT.
CONTRACT ADMINISTRATOR  DATE 01/30/06

APPROVED BY: Elizabeth S. Mabry
TITLE: EXECUTIVE DIRECTOR

Name _____

Address _____

South Carolina Department of Transportation

COLUMBIA PROPOSAL FOR

**BIDDERS ON THIS CONTRACT
MUST BE SMALL BUSINESS
CONCERNS OWNED AND
CONTROLLED BY
ECONOMICALLY & SOCIALLY
DISADVANTAGED ETHNIC
MINORITIES OR OWNED &
CONTROLLED BY
DISADVANTAGED WOMEN AS
CERTIFIED BY THE S.C.D.O.T.**

GRADE, DRAIN, BITUMINOUS SURFACING

AIKEN COUNTY

Type: BITUMINOUS SURFACING, DRAINAGE, PAVEMENT MARKINGS

Length: 0.8930 MILES

S. C. File Number: 02.120C

Project Number: C-120C

Project Identification Number: 32530

Letting Date January 10, 2006

NOTICE...NOTICE...NOTICE...NOTICE...NOTICE...NOTICE...NOTICE

**ONLY ELECTRONIC BIDS FROM PREQUALIFIED PRIME CONTRACTORS
SUBMITTED THROUGH BID EXPRESS (www.bidx.com) WILL BE ACCEPTED FOR
THIS CONTRACT.**

SOUTH CAROLINA DEPARTMENT OF TRANSPORTATION

DATE : 01/27/06


PAGE : 1

VENDOR RANKING

*(04.290610) ANDERSON, OCONEE & PICKENS COUNTIES, SC FILE NOS. 04.290610, 37.290610, & 39.290610, STATE PROJECT NO. MTN-DP06, PCN 034583M, 034585M, 034586M. PROJECT CONSISTS OF ROAD WORK INCLUDING FULL DEPTH PATCHING VARIOUS ROADS IN ANDERSON, OCONEE, & PICKENS COUNTIES.

TOTAL LENGTH OF PROJECT: 33.3400 MILES. COMPLETION DATE: 09/30/2006. DBE GOAL: 0.00%.

RANK	VENDOR NO./NAME	LOCATION	TOTAL BID	% OVER LOW BID
1	1FR001	F & R ASPHALT, INC.	\$ 1,393,811.82	00.0000%
2	1KI001	KING ASPHALT, INC.	\$ 1,437,376.53	03.1256%
3	1SL002	SLOAN CONSTRUCTION CO., INC.	\$ 1,504,025.50	07.9074%

THIS IS TO CERTIFY THAT THIS IS A TRUE AND CORRECT COPY OF ALL
THE BIDS RECEIVED ON 01/17/06 FOR THIS PROJECT.
CONTRACT ADMINISTRATOR  DATE 01/30/06

APPROVED BY: Elizabeth S. Mabry
TITLE: EXECUTIVE DIRECTOR

Name_____

Address_____

**South Carolina
Department
of
Transportation**

COLUMBIA

PROPOSAL

FOR

ROADWAY IMPROVEMENTS
ROAD DESCRIPTIONS AND MILEAGE DETAILS ARE LISTED ON PAGE 5

ANDERSON & OCONEE & PICKENS COUNTY

Type: Full Depth, Asphalt Surface Treatment, & Pavement Markings

Length: 33.34 MILES

S. C. File Number: 04.290610 & 37.290610 & 39.290610

Project Number: MTN-DP06

Project Identification Number: 34583 & 34585 & 34586

Letting Date: January 10, 2006

NOTICE...NOTICE...NOTICE...NOTICE...NOTICE...NOTICE...NOTICE

**ONLY ELECTRONIC BIDS FROM PREQUALIFIED PRIME CONTRACTORS
SUBMITTED THROUGH BID EXPRESS (www.bidx.com) WILL BE ACCEPTED FOR
THIS CONTRACT.**

ROAD DESCRIPTIONS AND MILEAGE DETAILS

<u>Road/Route</u>	<u>From</u>	<u>To</u>	<u>Length</u>
<u>ANDERSON</u>			
S-158	US 29	S-496	2.29
S-187	S-57	S-231	1.25
S-231	S-187	SC 88	2.04
S-280	END OF MAINT.	S-58	2.29
S-434	C-10	SC-81	1.47
S-751	US 76	S-81	3.48
S-1145	S-1131	S-190	0.79
<u>OCONEE</u>			
S-52	S-99	S-75	1.82
S-75	SC-59	S-52	0.26
S-88	US 76	S-89	3.53
S-88	S-89	S-160	1.84
S-107	SC 183	SC 11	0.78
S-107	SC 11	S-35	1.51
S-145	SC-11	SC 130	1.23
<u>PICKENS</u>			
S-49	S-32	SC ROUTE 11	3.00
S-118	US 178	SC ROUTE 11	2.11
S-142	S-156	S-33	3.65

SOUTH CAROLINA DEPARTMENT OF TRANSPORTATION

DATE : 01/27/06


PAGE : 1

VENDOR RANKING

*(04.144B) ANDERSON COUNTY, SC FILE NOS. 4.144B & 04.114B.1, FAP NO. BR-BR04(012), PCN 029003B, 029004R. PROJECT CONSISTS OF ROAD AND BRIDGE WORK INCLUDING ROADWAY IMPROVEMENTS ON ROAD L-04-0061 (BROWN ROAD) INCLUDES, CONSTRUCTION OF A 300.000' BRIDGE AND APPROACH WORK WITH RC AND FLAT SLAB SPANS OVER LAKE HARTWELL.

TOTAL LENGTH OF PROJECT: 0.7290 MILES. COMPLETION DATE: 04/30/2007. DBE GOAL: 6.00%.

RANK	VENDOR NO./NAME	LOCATION	TOTAL BID	% OVER LOW BID	
1	1UN002	UNITED CONTRACTORS, INC.	GREAT FALLS, SC	\$ 4,206,840.23	00.0000%
2	1SL002	SLOAN CONSTRUCTION CO., INC.	DUNCAN, SC	\$ 4,438,000.00	05.4949%
3	1DA002	DANE CONSTRUCTION, INC.	MOORESVILLE, NC	\$ 4,443,394.97	05.6231%
4	1EA001	EAGLE CONSTRUCTION CO., INC.	NEWBERRY, SC	\$ 4,475,339.08	06.3824%

THIS IS TO CERTIFY THAT THIS IS A TRUE AND CORRECT COPY OF ALL
THE BIDS RECEIVED ON 01/17/06 FOR THIS PROJECT.
CONTRACT ADMINISTRATOR  DATE 01/30/06

APPROVED BY: Elizabeth S. Mabry
TITLE: EXECUTIVE DIRECTOR

Name_____

Address_____

**South Carolina
Department
of
Transportation**

COLUMBIA

PROPOSAL

FOR

ROADWAY IMPROVEMENT AND BRIDGE REPLACEMENT ON BROWN ROAD

IN

ANDERSON COUNTY

Type: PRESTRESSED TYPE II BEAM SPANS, WIDENING, GRADING, PAVING AND PAINT

Length: 0.729 Miles - Roadway
300 Feet - Bridge

S. C. File Numbers: 04.144B & 04.144B.1

Project Number: BR-BR04(012)

Project Identification Numbers: 29004 & 29003

Letting Date: January 10, 2006

NOTICE...NOTICE...NOTICE...NOTICE...NOTICE...NOTICE...NOTICE

**ONLY ELECTRONIC BIDS FROM PREQUALIFIED PRIME CONTRACTORS
SUBMITTED THROUGH BID EXPRESS (www.bidx.com) WILL BE ACCEPTED FOR
THIS CONTRACT.**

SOUTH CAROLINA DEPARTMENT OF TRANSPORTATION

DATE : 01/27/06


PAGE : 1

VENDOR RANKING

*(12.127B) CHESTER COUNTY, SC FILE NO. 12.127B, FAP NO. STP-SA12(001), PCN 028675T. PROJECT CONSISTS OF ROAD WORK INCLUDING REALIGN INTERSECTION ON SC-9 AT INTERSECTION WITH ROADS AND S-12-0056 & S712?0656.

TOTAL LENGTH OF PROJECT: 0.4000 MILES. COMPLETION DATE: 06/30/2006. DBE GOAL: 5.00%.

RANK	VENDOR NO./NAME	LOCATION	TOTAL BID	% OVER LOW BID
1	1BO002	BOGGS PAVING, INC.	\$ 416,576.00	00.0000%
2	1NE002	NEWCON CONSTRUCTION INC.	\$ 434,425.20	04.2847%
3	1PL005	PLOWDEN CONSTRUCTION CO., INC.	\$ 584,403.50	40.2874%

THIS IS TO CERTIFY THAT THIS IS A TRUE AND CORRECT COPY OF ALL
THE BIDS RECEIVED ON 01/17/06 FOR THIS PROJECT.
CONTRACT ADMINSTRATOR  DATE 01/30/06

APPROVED BY: Elizabeth S. Mabry
TITLE: EXECUTIVE DIRECTOR

Name _____

Address _____

South Carolina Department of Transportation

COLUMBIA

PROPOSAL

FOR

INTERSECTION IMPROVEMENT ON SC 9 WITH S-56 AND S-656

IN

CHESTER COUNTY

Type: WIDENING, GRADING, PAVING, MILLING, DRAINAGE AND PAINT

Length: 0.4 Miles

S. C. File Number: 12.127B

Project Number: STP-SA12(001)

Project Identification Number: 28675

Letting Date: January 10, 2006

NOTICE...NOTICE...NOTICE...NOTICE...NOTICE...NOTICE...NOTICE

**ONLY ELECTRONIC BIDS FROM PREQUALIFIED PRIME CONTRACTORS
SUBMITTED THROUGH BID EXPRESS (www.bidx.com) WILL BE ACCEPTED FOR
THIS CONTRACT.**

SOUTH CAROLINA DEPARTMENT OF TRANSPORTATION

DATE : 01/27/06


PAGE : 1

VENDOR RANKING

*(16.220610) DARLINGTON, DILLON, FLORENCE & MARLBORO COUNTIES, SC FILE NOS. 16.220610, 17.220610, 21.220610, & 35.220610, STATE PROJECT NO. MTN-SS06, PCN 034641M, 034642M, 034643M, 034647M. PROJECT CONSISTS OF ROAD WORK INCLUDING SURFACE SEALING ON VARIOUS ROADS IN DARLINGTON, DILLON, FLORENCE, & MARLBORO COUNTIES.

TOTAL LENGTH OF PROJECT: 39.7300 MILES. COMPLETION DATE: 10/31/2006. DBE GOAL: 0.00%.

RANK	VENDOR NO./NAME	LOCATION	TOTAL BID	% OVER LOW BID
1	1JS001	J.S. MYERS CO., INC.	\$ 574,510.64	00.0000%
2	1CA005	CARNES SOUTH CAROLINA, INC.	\$ 597,294.23	03.9657%
3	1EV006	EVERETT DYKES GRASSING CO., INC.	\$ 597,997.14	04.0881%
4	1PA005	PALMETTO PAVING CORPORATION	\$ 749,177.78	30.4028%
5	1SO006	SOUTHERN ASPHALT, INC.	\$ 1,574,628.24	74.0816%

THIS IS TO CERTIFY THAT THIS IS A TRUE AND CORRECT COPY OF ALL
THE BIDS RECEIVED ON 01/17/06 FOR THIS PROJECT.
CONTRACT ADMINISTRATOR  DATE 01/30/06

APPROVED BY: Elizabeth S. Mabry
TITLE: EXECUTIVE DIRECTOR

Name _____

Address _____

**South Carolina
Department
of
Transportation**

COLUMBIA

PROPOSAL

FOR

ROADWAY IMPROVEMENTS

ROAD DESCRIPTIONS AND MILEAGE DETAILS ARE LISTED ON PAGE 5

DARLINGTON & DILLION & FLORENCE & MARLBORO COUNTY

Type: FULL DEPTH PATCHING, ASPHALT SURFACE TREATMENT, AND PAVEMENT MARKINGS

Length: 39.73 MILES

S. C. File Number: 16.220610 & 17.220610 & 21.220610 & 35.220610

Project Number: MTN-SS06

Project Identification Number: 34641 & 34642 & 34643 & 34647

Letting Date: January 10, 2006

NOTICE...NOTICE...NOTICE...NOTICE...NOTICE...NOTICE...NOTICE

**ONLY ELECTRONIC BIDS FROM PREQUALIFIED PRIME CONTRACTORS
SUBMITTED THROUGH BID EXPRESS (www.bidx.com) WILL BE ACCEPTED FOR
THIS CONTRACT.**

ROAD DESCRIPTIONS AND MILEAGE DETAILS

<u>Road/Route</u>	<u>From</u>	<u>To</u>	<u>Length</u>
<u>DARLINGTON</u>			
S-290	US 401	S-152	0.47
S-640	S-25	SC 151 BUS.	1.93
S-646	S-25	SC 151 BUS	1.40
S-667	S-175	S-175	0.74
S-668	S-175	S-667	0.18
S-669	S-175	S-667	0.18
S-670	S-175	S-667	0.18
S-671	S-175	S-667	0.17
S-770	SC 151	S-667	0.10
S-944	S-42	DEAD END	0.10
S-945	S-42	DEAD END	0.10
S-1091	SC-151	DEAD END	0.22
S-1121	S-13	DEAD END	0.56
S-1122	S-13	DEAD END	0.12
S-1176	S-342	ROAD END	0.30
S-1184	S-1176	US 52	0.18
S-1209	SC 151	DIRT RD.	0.26
<u>DILLON</u>			
S-39	SC 9	S-23	2.25
S-58	S-30	S-156	1.97
S-400	S-40	S-44	1.09
S-513	S-30	S-44	1.15
S-683	SC 9	S-195	0.87
S-684	S-45	DEAD END	0.91
<u>FLORENCE</u>			
S-476	US 301	SUMTER CO	0.53
S-501	S-55	US 301	2.25
S-520	S-852	S-851	0.96
S-598	US 301	S-501	3.45
S-851	S-95	S-520	0.44
S-852	S-95	S-53	2.02
S-1133	S-501	S-598	1.65
S-1137	S-598	US 301	1.05
S-1399	S-447	US 76	1.90
<u>MARLBORO</u>			
S-54	SC-38	S-63	4.08
S-63	SC 385	SC 38	3.33
S-261	S-63	S-187	2.64

SOUTH CAROLINA DEPARTMENT OF TRANSPORTATION

DATE : 01/27/06

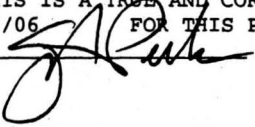
PAGE : 1

VENDOR RANKING

*(21.200601) FLORENCE COUNTY, SC FILE NOS. 21.200601, PCN 212061M. PROJECT CONSISTS OF ROAD WORK INCLUDING PROVIDING AND APPLYING NEW PAVEMENT MARKINGS ON VARIOUS ROADS IN FLORENCE COUNTY.

TOTAL LENGTH OF PROJECT: 85.5000 MILES. COMPLETION DATE: 06/30/2006. DBE GOAL: 0.00%.

RANK	VENDOR NO./NAME	LOCATION	TOTAL BID	% OVER LOW BID
1	1PE010	PEEK SERVICE COMPANY, LLC	\$ 54,755.20	00.0000%
2	1MA038	MAR-KING, INC.	\$ 55,342.52	01.0726%
3	1TR004	TRAFFIC MARKINGS, INC.	\$ 61,052.30	11.5005%
4	1RO002	ROADMARK CORPORATION	\$ 66,585.38	21.6056%
5	1OG002	OGLESBY CONSTRUCTION, INC.	\$ 69,879.48	27.6216%
6	1PA005	PALMETTO PAVING CORPORATION	\$ 109,955.70	00.8133%

THIS IS TO CERTIFY THAT THIS IS A TRUE AND CORRECT COPY OF ALL
THE BIDS RECEIVED ON 01/17/06 FOR THIS PROJECT.
CONTRACT ADMINISTRATOR  DATE 01/30/06

APPROVED BY: Elizabeth S. Mabry
TITLE: EXECUTIVE DIRECTOR

Name_____

Address_____

**South Carolina
Department
of
Transportation**

COLUMBIA

PROPOSAL

FOR

PAVEMENT MARKINGS FOR FLORENCE COUNTY

FLORENCE COUNTY

Type: PAVEMENT MARKINGS

Length: 85.50 MILES

S. C. File Number: 21.200601

Project Number: 21.200601

Project Identification Number: 212061

Letting Date: January 10, 2006

NOTICE...NOTICE...NOTICE...NOTICE...NOTICE...NOTICE...NOTICE

**ONLY ELECTRONIC BIDS FROM PREQUALIFIED PRIME CONTRACTORS
SUBMITTED THROUGH BID EXPRESS (www.bidx.com) WILL BE ACCEPTED FOR
THIS CONTRACT.**

SOUTH CAROLINA DEPARTMENT OF TRANSPORTATION

DATE : 01/27/06

PAGE : 1

VENDOR RANKING

*(21.200602) FLORENCE COUNTY, SC FILE NOS. 21.200602, PCN 212062M. PROJECT CONSISTS OF ROAD WORK INCLUDING PROVIDING AND APPLYING THERMOPLASTIC MARKINGS ON VARIOUS ROADS LOCATED IN FLORENCE COUNTY.

TOTAL LENGTH OF PROJECT: 8.2900 MILES. COMPLETION DATE: 06/30/2006. DBE GOAL: 0.00%.

RANK	VENDOR NO./NAME	LOCATION	TOTAL BID	% OVER LOW BID
1	1PE010	PEEK SERVICE COMPANY, LLC	\$ 48,985.00	00.0000%
2	1OG002	OGLESBY CONSTRUCTION, INC.	\$ 51,894.30	05.9392%
3	1TR004	TRAFFIC MARKINGS, INC.	\$ 57,740.50	17.8738%
4	1RO002	ROADMARK CORPORATION	\$ 58,154.30	18.7186%
5	1PA005	PALMETTO PAVING CORPORATION	\$ 72,609.00	48.2270%

THIS IS TO CERTIFY THAT THIS IS A TRUE AND CORRECT COPY OF ALL
THE BIDS RECEIVED ON 01/17/06 FOR THIS PROJECT.
CONTRACT ADMINISTRATOR *Elizabeth S. Mabry* DATE 01/30/06

APPROVED BY: Elizabeth S. Mabry
TITLE: EXECUTIVE DIRECTOR

Name_____

Address_____

South Carolina Department of Transportation

COLUMBIA

PROPOSAL

FOR

PAVEMENT MARKINGS FOR FLORENCE COUNTY

FLORENCE COUNTY

Type: PAVEMENT MARKINGS

Length: 8.29 MILES

S. C. File Number: 21.200602

Project Number: 21.200602

Project Identification Number: 212062

Letting Date: January 10, 2006

NOTICE...NOTICE...NOTICE...NOTICE...NOTICE...NOTICE...NOTICE

**ONLY ELECTRONIC BIDS FROM PREQUALIFIED PRIME CONTRACTORS
SUBMITTED THROUGH BID EXPRESS (www.bidx.com) WILL BE ACCEPTED FOR
THIS CONTRACT.**

SOUTH CAROLINA DEPARTMENT OF TRANSPORTATION

DATE : 01/27/06


PAGE : 1

VENDOR RANKING

*(21.160B) FLORENCE COUNTY, SC FILE NO. 21.160B, FAP NO. STP-SA21(003), PCN 029111R. PROJECT CONSISTS OF ROAD WORK INCLUDING INTERSECTION IMPROVEMENTS ON SC-51 AT INTERSECTION WITH SC-327 & ROAD S?21?0149 IN FLORENCE COUNTY.

TOTAL LENGTH OF PROJECT: 0.5030 MILES. COMPLETION DATE: 07/31/2006. DBE GOAL: 15.00%.

RANK	VENDOR NO./NAME	LOCATION	TOTAL BID	% OVER LOW BID
1	1PL005	FLOWDEN CONSTRUCTION CO., INC.	\$ 1,077,990.25	00.0000%
2	1CH005	CHEROKEE, INC	\$ 1,127,392.37	04.5828%
3	1PA005	PALMETTO PAVING CORPORATION	\$ 1,133,791.52	05.1764%

THIS IS TO CERTIFY THAT THIS IS A TRUE AND CORRECT COPY OF ALL
THE BIDS RECEIVED ON 01/17/06 FOR THIS PROJECT.
CONTRACT ADMINSTRATOR  DATE 01/30/06

APPROVED BY: Elizabeth S. Mabry
TITLE: EXECUTIVE DIRECTOR

Name_____

Address_____

South Carolina Department of Transportation

COLUMBIA

PROPOSAL

FOR

INTERSECTION IMPROVEMENT OF SC 51 WITH SC 327 & S-149

IN

FLORENCE COUNTY

Type: WIDENING, GRADING, PAVING, DRAINAGE AND PAINT

Length: 0.503 Miles

S. C. File Number: 21.160B

Project Number: STP-SA21(003)

Project Identification Number: 29111

Letting Date: January 10, 2006

NOTICE...NOTICE...NOTICE...NOTICE...NOTICE...NOTICE...NOTICE

**ONLY ELECTRONIC BIDS FROM PREQUALIFIED PRIME CONTRACTORS
SUBMITTED THROUGH BID EXPRESS (www.bidx.com) WILL BE ACCEPTED FOR
THIS CONTRACT.**

SOUTH CAROLINA DEPARTMENT OF TRANSPORTATION

DATE : 01/27/06


PAGE : 1

VENDOR RANKING

*(22.220610) GEORGETOWN, HORRY, MARION & WILLIAMSBURG COUNTIES, SC FILE NOS. 22.220610, 26.220610, 34.220610, & 45.220610, STATE PROJECT NO. MTN-SS06, PCN 034644M, 034645M, 034646M, 034648M. PROJECT CONSISTS OF ROAD WORK INCLUDING SURFACE SEALING ON VARIOUS ROADS IN GEORGETOWN, HORRY, MARION, & WILLIAMSBURG COUNTIES.

TOTAL LENGTH OF PROJECT: 35.9300 MILES. COMPLETION DATE: 11/30/2006. DBE GOAL: 0.00%.

RANK	VENDOR NO./NAME	LOCATION	TOTAL BID	% OVER LOW BID
1	1JS001	J.S. MYERS CO., INC.	\$ 705,512.67	00.0000%
2	1EV006	EVERETT DYKES GRASSING CO., INC.	\$ 752,671.71	06.6844%
3	1CA005	CARNES SOUTH CAROLINA, INC.	\$ 756,064.27	07.1652%
4	1PA005	PALMETTO PAVING CORPORATION	\$ 885,608.03	25.5269%
5	1SO006	SOUTHERN ASPHALT, INC.	\$ 1,651,052.46	34.0217%

THIS IS TO CERTIFY THAT THIS IS A TRUE AND CORRECT COPY OF ALL
THE BIDS RECEIVED ON 01/17/06 FOR THIS PROJECT.
CONTRACT ADMINISTRATOR  DATE 01/30/06

APPROVED BY: Elizabeth S. Mabry
TITLE: EXECUTIVE DIRECTOR

Name _____

Address _____

**South Carolina
Department
of
Transportation**

COLUMBIA

PROPOSAL

FOR

ROADWAY IMPROVEMENTS

ROAD DESCRIPTIONS AND MILEAGE DETAILS ARE LISTED ON PAGE 5

GEORGETOWN & HORRY & MARION & WILLIAMSBURG COUNTY

Type: FULL DEPTH PATCHING, ASPHALT SURFACE TREATMENT, AND PAVEMENT MARKINGS

Length: 35.93 MILES

S. C. File Number: 22.220610 & 26.220610 & 34.220610 & 45.220610

Project Number: MTN-SS06

Project Identification Number: 34644 & 34645 & 34646 & 34648

Letting Date: January 10, 2006

NOTICE...NOTICE...NOTICE...NOTICE...NOTICE...NOTICE...NOTICE

**ONLY ELECTRONIC BIDS FROM PREQUALIFIED PRIME CONTRACTORS
SUBMITTED THROUGH BID EXPRESS (www.bidx.com) WILL BE ACCEPTED FOR
THIS CONTRACT.**

ROAD DESCRIPTIONS AND MILEAGE DETAILS

<u>Road/Route</u>	<u>From</u>	<u>To</u>	<u>Length</u>
<u>GEORGETOWN</u>			
S-126	SC RTE 261	S-36	2.87
S-307	S-6	0.8 MILES NE TO END OF PAVEMENT	0.87
S-351	S-125	.65 MILES TO END OF PAVEMENT	0.65
S-525	SC 513	S-526	0.60
S-526	SC 513	S-525	0.49
S-585	S-6	0.7 MILES NE TO END OF PAVEMENT	0.70
S-804	S-179	0.48 MILES TO END OF PAVEMENT	0.48
S-907	S-537	0.36 MILES TO END OF PAVEMENT	0.36
S-908	S-565	S-907	0.28
S-991	SC 51	0.63 MILES TO END OF PAVEMENT	0.63
<u>HORRY</u>			
S-62	S-99	S-24	1.50
S-420	SC 9 BUS.	S-746	2.23
S-665	S-66	US 701	2.46
S-747	S-66	S-1134	2.97
S-790	S-791	S-33	0.98
S-791	SC 410	END STATE MAINT.	1.18
S-842	US 701	NC STATE LINE	1.61
S-1161	SC 917	END OF STATE MAINT	0.44
<u>MARION</u>			
S-30	S-60	END STATE MAINT	1.84
S-242	S-22	S-22	2.86
S-400	S-22	S-502	1.24
S-481	SC 908	S-207	1.47
<u>WILLIAMSBURG</u>			
S-243	S-113	FLORENCE CO. LINE	1.00
S-258	SC 527	S-259	1.48
S-555	S-116	END OF PVMT	0.86
S-571	S-116	S-663	1.03
S-618	S-44	DEAD END	0.45
S-731	SC 527	S-258	0.64
S-754	S-113	S-113	1.76

SOUTH CAROLINA DEPARTMENT OF TRANSPORTATION

DATE : 01/27/06

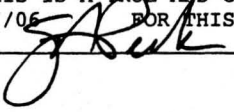
PAGE : 1

VENDOR RANKING

*(23.290610) GREENVILLE & SPARTANBURG COUNTIES, SC FILE NOS. 23.290610 & 42.290610, STATE PROJECT NO. MTN-DP06, PCN 034584M, 034587M. PROJECT CONSISTS OF ROAD WORK INCLUDING FULL DEPTH PATCHING ON VARIOUS ROADS IN GREENVILLE & SPARTANBURG COUNTIES.

TOTAL LENGTH OF PROJECT: 37.4400 MILES. COMPLETION DATE: 10/15/2006. DBE GOAL: 0.00%.

RANK	VENDOR NO./NAME	LOCATION	TOTAL BID	% OVER LOW BID
1	1FR001	F & R ASPHALT, INC.	\$ 1,794,272.31	00.0000%
2	1KI001	KING ASPHALT, INC.	\$ 1,887,941.92	05.2205%
3	1SL002	SLOAN CONSTRUCTION CO., INC.	\$ 1,981,700.00	10.4459%

THIS IS TO CERTIFY THAT THIS IS A TRUE AND CORRECT COPY OF ALL
THE BIDS RECEIVED ON 01/17/06 FOR THIS PROJECT.
CONTRACT ADMINISTRATOR  DATE 01/30/06

APPROVED BY: Elizabeth S. Mabry
TITLE: EXECUTIVE DIRECTOR

Name_____

Address_____

South Carolina Department of Transportation

COLUMBIA

PROPOSAL

FOR

ROADWAY IMPROVEMENTS
ROAD DESCRIPTIONS AND MILEAGE DETAILS ARE LISTED ON PAGE 5

GREENVILLE & SPARTANBURG COUNTY

Type: Full Depth, Asphalt Surface Treatment, & Pavement Markings

Length: 37.44 Miles

S. C. File Number: 23.290610 & 42.290610

Project Number: MTN-DP06

Project Identification Number: 34584 & 34587

Letting Date: January 10, 2006

NOTICE...NOTICE...NOTICE...NOTICE...NOTICE...NOTICE...NOTICE

**ONLY ELECTRONIC BIDS FROM PREQUALIFIED PRIME CONTRACTORS
SUBMITTED THROUGH BID EXPRESS (www.bidx.com) WILL BE ACCEPTED FOR
THIS CONTRACT.**

ROAD DESCRIPTIONS AND MILEAGE DETAILS

<u>Road/Route</u>	<u>From</u>	<u>To</u>	<u>Length</u>
<u>GREENVILLE</u>			
S-51	US-25	S-52	3.25
S-51	S-52	ANDERSON CO. LINE	0.87
S-93	S-903	SC-290	1.12
S-119	S-969	SC-11	3.00
S-125	SC-186	PICKENS CO. LINE	1.28
S-169	SC 253	S-22	0.84
S-176	US 276/SC-11	S-124	0.70
S-177	STRUCTURE	S-969	2.73
S-268	S-199	S-102	1.41
S-301	S-55	LAURENS CO LINE	0.49
S-315	SC-417	SC-417	1.55
S-343	S-342	SC-290	1.20
S-450	S-50	S-159	4.03
S-524	S-173	SC-253	0.37
S-607	S-344	SC 253	0.97
S-912	SC-11	SC-11	3.17
<u>SPARTANBURG</u>			
S-91	SC-56	UNION CO LINE	1.22
S-93	UNION CO LINE	SC 150	1.40
S-191	S-56	200' SOUTH OF COUNTY RD	1.05
S-191	200' SOUTH OF COUNTY RD	COUNTY ROAD	0.35
S-191	COUNTY ROAD	S-189	0.24
S-227	SC-150	400' BEFORE R/R	0.43
S-227	400' BEFORE R/R	UNION CO LINE	1.07
S-303	US-221	90' EAST OF US-221	0.02
S-303	CHESNEE HWY	200' WEST OF S-105	0.28
S-303	200' WEST OF S-105	S-105	0.04
S-496	S-96	COUNTY ROAD	0.53
S-496	COUNTY ROAD	US 221	0.56
S-755	COUNTY	NEW SCHOOL PAVEMENT	0.07
S-755	NEW SCHOOL PAVEMENT	COUTNY	1.93
S-871	SC 9	EOM COUNTY ROAD	0.78
S-931	SC-9	40' FROM SC-9	0.08
S-931	40' FROM SC-9	600' FROM S-932	0.13
S-931	600' FROM S-932	475' PAST S-932	0.20
S-931	475' PAST S-932	END STATE MAINT	0.08

Name _____

Address _____

South Carolina Department of Transportation

COLUMBIA

PROPOSAL

FOR

INTERSECTION IMPROVEMENT ON S-29 WITH S-101 & S-187

IN

GREENWOOD COUNTY

Type: WIDENING, GRADING, PAVING, DRAINAGE & PAINT

Length: 0.753 Miles

S. C. File Number: 24.125B

Project Number: STP-SA24(003)

Project Identification Number: 29571

Letting Date: January 10, 2006

NOTICE...NOTICE...NOTICE...NOTICE...NOTICE...NOTICE...NOTICE

**ONLY ELECTRONIC BIDS FROM PREQUALIFIED PRIME CONTRACTORS
SUBMITTED THROUGH BID EXPRESS (www.bidx.com) WILL BE ACCEPTED FOR
THIS CONTRACT.**

SOUTH CAROLINA DEPARTMENT OF TRANSPORTATION

DATE : 01/27/06

PAGE : 1

VENDOR RANKING

*(31.220610) LEE COUNTY, SC FILE NO. 31.220610, STATE PROJECT NO. MTN-SS06, PCN 034618M. PROJECT CONSISTS OF ROAD WORK INCLUDING SURFACE SEALING ON VARIOUS ROADS IN LEE COUNTY.

TOTAL LENGTH OF PROJECT: 8.7400 MILES. COMPLETION DATE: 10/31/2006. DBE GOAL: 0.00%.

RANK	VENDOR NO./NAME	LOCATION	TOTAL BID	% OVER LOW BID
1	1CA005	CARNES SOUTH CAROLINA, INC.	\$ 84,729.59	00.0000%
2	1EV006	EVERETT DYKES GRASSING CO., INC.	\$ 86,539.20	02.1357%
3	1JS001	J.S. MYERS CO., INC.	\$ 94,651.64	11.7103%
4	1PA005	PALMETTO PAVING CORPORATION	\$ 121,770.80	43.7170%

THIS IS TO CERTIFY THAT THIS IS A TRUE AND CORRECT COPY OF ALL
THE BIDS RECEIVED ON 01/17/06 FOR THIS PROJECT.

CONTRACT ADMINISTRATOR

DATE

01/30/06

APPROVED BY: Elizabeth S. Mabry

TITLE: EXECUTIVE DIRECTOR

Name_____

Address_____

**South Carolina
Department
of
Transportation**

COLUMBIA

PROPOSAL

FOR

ROADWAY IMPROVEMENTS

ROAD DESCRIPTIONS AND MILEAGE DETAILS ARE LISTED ON PAGE 5

LEE COUNTY

Type: ASPHALT SURFACE TREATMENT, PAVEMENT MARKINGS

Length: 8.74 MILES

S. C. File Number: 31.220610

Project Number: MTN-SS06

Project Identification Number: 34618

Letting Date: January 10, 2006

NOTICE...NOTICE...NOTICE...NOTICE...NOTICE...NOTICE...NOTICE

**ONLY ELECTRONIC BIDS FROM PREQUALIFIED PRIME CONTRACTORS
SUBMITTED THROUGH BID EXPRESS (www.bidx.com) WILL BE ACCEPTED FOR
THIS CONTRACT.**

ROAD DESCRIPTIONS AND MILEAGE DETAILS

<u>Road/Route</u>	<u>From</u>	<u>To</u>	<u>Length</u>
<u>LEE</u>			
S-36	S-31	SC 34	2.68
S-71	S-37	S-31	2.87
S-205	S-29	S-29	1.54
S-220	SC 34	S-31	1.65

SOUTH CAROLINA DEPARTMENT OF TRANSPORTATION

DATE : 01/27/06


PAGE : 1

VENDOR RANKING

*(31.114B) LEE COUNTY, SC FILE NO. 31.114B, FAP NO. BRT-BR31(007), PCN 027525B, 027525R. PROJECT CONSISTS OF BRIDGE & APPROACH WORK INCLUDING BRIDGE REPLACEMENT AND APPROACH WORK ON SC-34 INCLUDES, CONSTRUCTION OF A 210' BRIDGE WITH R. C. FLAT SLAB SPANS OVER SCAPE ORE SWAMP.

TOTAL LENGTH OF PROJECT: 0.5660 MILES. COMPLETION DATE: 04/30/2007. DBE GOAL: 6.00%.

RANK	VENDOR NO./NAME	LOCATION	TOTAL BID	% OVER LOW BID
1	1UN002	UNITED CONTRACTORS, INC.	\$ 2,166,795.45	00.0000%
2	1RE010	REA CONTRACTING, LLC	\$ 2,169,518.12	00.1257%
3	1DA002	DANE CONSTRUCTION, INC.	\$ 2,179,831.10	00.6016%
4	1CA007	CAROLINA BRIDGE CO.	\$ 2,430,707.36	12.1798%
5	1MY001	MYLES CONSTRUCTION CO. INC	\$ 2,460,282.65	13.5448%

THIS IS TO CERTIFY THAT THIS IS A TRUE AND CORRECT COPY OF ALL
THE BIDS RECEIVED ON 01/17/06 FOR THIS PROJECT.
CONTRACT ADMINISTRATOR  DATE 01/30/06

APPROVED BY: Elizabeth S. Mabry
TITLE: EXECUTIVE DIRECTOR

Name_____

Address_____

**South Carolina
Department
of
Transportation**

COLUMBIA

PROPOSAL

FOR

BRIDGE AND APPROACH REPLACEMENT OVER SCAPE ORE SWAMP ON SC 34

LEE COUNTY

Type: R. C. FLAT SLAB SPANS, WIDENING, GRADING, PAVING, DRAINAGE AND PAINT

Length: 0.566 Miles - Roadway
210 Feet - Bridge

S. C. File Number: 31.114B

Project Number: BRT-BR31(007)

Project Identification Number: 27525

Letting Date: January 10, 2006

NOTICE...NOTICE...NOTICE...NOTICE...NOTICE...NOTICE...NOTICE

**ONLY ELECTRONIC BIDS FROM PREQUALIFIED PRIME CONTRACTORS
SUBMITTED THROUGH BID EXPRESS (www.bidx.com) WILL BE ACCEPTED FOR
THIS CONTRACT.**

SOUTH CAROLINA DEPARTMENT OF TRANSPORTATION

DATE : 01/27/06

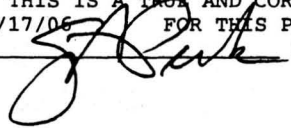
PAGE : 1

VENDOR RANKING

*(32.220610) LEXINGTON & RICHLAND COUNTIES, SC FILE NOS. 32.220610 & 40.220610, STATE PROJECT NO. MTN-SS06, PCN 034619M, 034620M. PROJECT CONSISTS OF ROAD WORK INCLUDING SURFACE SEALING ON VARIOUS ROADS IN LEXINGTON & RICHLAND COUNTIES.

TOTAL LENGTH OF PROJECT: 36.6300 MILES. COMPLETION DATE: 10/31/2006. DBE GOAL: 0.00%.

RANK	VENDOR NO./NAME	LOCATION	TOTAL BID	% OVER LOW BID
1	1LA007	LANIER CONSTRUCTION CO., INC.	\$ 659,654.66	00.0000%
2	1EV006	EVERETT DYKES GRASSING CO., INC.	\$ 768,757.65	16.5394%
3	1JS001	J.S. MYERS CO., INC.	\$ 801,512.46	21.5049%
4	1CA005	CARNES SOUTH CAROLINA, INC.	\$ 813,762.66	23.3619%

THIS IS TO CERTIFY THAT THIS IS A TRUE AND CORRECT COPY OF ALL
THE BIDS RECEIVED ON 01/17/06 FOR THIS PROJECT.
CONTRACT ADMINISTRATOR  DATE 01/30/06

APPROVED BY: Elizabeth S. Mabry
TITLE: EXECUTIVE DIRECTOR

Name _____

Address _____

**South Carolina
Department
of
Transportation**

COLUMBIA

PROPOSAL

FOR

ROADWAY IMPROVEMENTS
ROAD DESCRIPTIONS AND MILEAGE DETAILS ARE LISTED ON PAGE 5

LEXINGTON & RICHLAND COUNTY

Type: ASPHALT SURFACE TREATMENT, FULL DEPTH PATCHING, & PAVEMENT MARKINGS

Length: 36.63 MILES

S. C. File Number: 32.220610 & 40.220610

Project Number: MTN-SS06

Project Identification Number: 34619 & 34620

Letting Date: January 10, 2006

NOTICE...NOTICE...NOTICE...NOTICE...NOTICE...NOTICE...NOTICE

**ONLY ELECTRONIC BIDS FROM PREQUALIFIED PRIME CONTRACTORS
SUBMITTED THROUGH BID EXPRESS (www.bidx.com) WILL BE ACCEPTED FOR
THIS CONTRACT.**

ROAD DESCRIPTIONS AND MILEAGE DETAILS

<u>Road/Route</u>	<u>From</u>	<u>To</u>	<u>Length</u>
<u>LEXINGTON</u>			
S-45	SC 302	US 178	5.26
S-53	0.83 MILE WEST SC 302	1.52 MILES WEST SC 302	0.69
S-55	S-45	US 178	3.03
S-74	S-55	SC 302	2.37
S-245	SC 302	S-53	4.15
S-1462	SC 302	COUNTY ROAD	1.01
S-1469	S-74	US 178	2.40
S-1617	S-55	S-45	2.80
<u>RICHLAND</u>			
S-221	S-369	S-60	1.07
S-820	S-334	S-75	0.16
S-945	US 378	S-935	2.34
S-947	S-423	US 321	1.50
S-1185	SC 12	KERSHAW CO LINE	0.58
S-1194	S-268	KERSHAW CO LINE	0.22
S-1284	S-86	US 378	1.64
S-1325	S-52	END OF PAVEMENT	0.84
S-1418	KERSHAW CO LINE	S-54	1.20
S-1709	S-1680	END OF PAVEMENT	0.40
S-1775	S-618	END OF PAVEMENT	0.63
S-1784	S-130	END OF PAVEMENT	0.35
S-1838	S-1333	S-1333	0.15
S-1856	US 21	END OF PAVEMENT	0.80
S-1868	S-1856	END OF PAVEMENT	0.20
S-2058	US 21	S-61	0.28
S-2130	S-2363	END OF PAVEMENT	0.10
S-2265	S-216	END OF PAVEMENT	0.51
S-2304	US 21	DEAD END	0.15
S-2371	S-152	END OF PAVEMENT	0.44
S-2398	S-286	END OF PAVEMENT	0.50
S-2446	S-2445	END OF PAVEMENT	0.05
S-2496	S-83	COUNTY DIRT ROAD	0.46
S-2986	S-55	END OF PAVEMENT	0.35

SOUTH CAROLINA DEPARTMENT OF TRANSPORTATION

DATE : 01/27/06


PAGE : 1

VENDOR RANKING

*(38.270601R1) ORANGEBURG COUNTY, SC FILE NO. 38.270601, PCN 382761MR1. PROJECT CONSISTS OF ROAD WORK INCLUDING DRAINAGE UPGRADE AT VARIOUS LOCATIONS IN ORANGEBURG COUNTY.

TOTAL LENGTH OF PROJECT: 0.0200 MILES. COMPLETION DATE: 07/31/2006. DBE GOAL: 0.00%.

RANK	VENDOR NO./NAME	LOCATION	TOTAL BID	% OVER LOW BID
1	1CH005	CHEROKEE, INC	\$ 137,193.82	00.0000%
2	1PL005	LOWDEN CONSTRUCTION CO., INC.	\$ 246,062.60	79.3540%
3	1US003	U. S. CONSTRUCTORS, INC.	\$ 267,823.40	95.2154%
4	1MC004	MCCLAM & ASSOCIATES, INC.	\$ 328,121.06	39.1661%

THIS IS TO CERTIFY THAT THIS IS A TRUE AND CORRECT COPY OF ALL
THE BIDS RECEIVED ON 01/17/06 FOR THIS PROJECT.
CONTRACT ADMINISTRATOR  DATE 01/30/06

APPROVED BY: Elizabeth S. Mabry
TITLE: EXECUTIVE DIRECTOR

Name_____

Address_____

South Carolina Department of Transportation

COLUMBIA PROPOSAL FOR

DRAINAGE IMPROVEMENTS ON S-125

ORANGEBURG COUNTY

Type: PRECAST CONCRETE CULVERT

Length: 0.02 MILES

S. C. File Number: 38.270601

Project Number: 38.270601

Project Identification Number: 382761

Letting Date: January 10, 2006

NOTICE...NOTICE...NOTICE...NOTICE...NOTICE...NOTICE...NOTICE

**ONLY ELECTRONIC BIDS FROM PREQUALIFIED PRIME CONTRACTORS
SUBMITTED THROUGH BID EXPRESS (www.bidx.com) WILL BE ACCEPTED FOR
THIS CONTRACT.**

SOUTH CAROLINA DEPARTMENT OF TRANSPORTATION

DATE : 01/27/06


PAGE : 1

VENDOR RANKING

*(40.5606.1) RICHLAND COUNTY, SC FILE NOS. 40.5606.1, STATE PROJECT NO. MTN-RPIB, PCN 035224B. PROJECT CONSISTS OF BRIDGE WORK INCLUDING BRIDGE REPAIR WORK ON US-21 AT BRIDGE OVER INTERSTATE I-20 IN RICHLAND COUNTY.

TOTAL LENGTH OF PROJECT: 0.0000 MILES. COMPLETION DATE: 06/30/2006. DBE GOAL: 0.00%.

RANK	VENDOR NO./NAME	LOCATION	TOTAL BID	% OVER LOW BID
1	1RE010	REA CONTRACTING, LLC	\$ 582,946.60	00.0000%
2	1AM001	A. M. TUCK, INC.	\$ 629,888.90	08.0526%
3	1RE006	REPUBLIC CONTRACTING CORP.	\$ 689,240.00	18.2338%
4	1SL002	SLOAN CONSTRUCTION CO., INC.	\$ 720,573.04	23.6088%

THIS IS TO CERTIFY THAT THIS IS A TRUE AND CORRECT COPY OF ALL
THE BIDS RECEIVED ON 01/17/06 FOR THIS PROJECT.
CONTRACT ADMINISTRATOR  DATE 01/30/06

APPROVED BY: Elizabeth S. Mabry
TITLE: EXECUTIVE DIRECTOR

Name _____

Address _____

South Carolina Department of Transportation

COLUMBIA PROPOSAL

FOR

Bridge Repair Work on U. S. Route 21 over I20

RICHLAND COUNTY

Type: Bridge Repair Work

Length: N/A

S. C. File Number: 40.5606.1

Project Number: MTN-RPIB

Project Identification Number: 035224

Letting Date: January 10, 2006

NOTICE...NOTICE...NOTICE...NOTICE...NOTICE...NOTICE...NOTICE

**ONLY ELECTRONIC BIDS FROM PREQUALIFIED PRIME CONTRACTORS
SUBMITTED THROUGH BID EXPRESS (www.bidx.com) WILL BE ACCEPTED FOR
THIS CONTRACT.**

SOUTH CAROLINA DEPARTMENT OF TRANSPORTATION

DATE : 01/27/06

PAGE : 1

VENDOR RANKING

*(42.5606.1) SPARTANBURG COUNTY, SC FILE NO. 42.5606.1, STATE PROJECT NO. MTN-RPIB, PCN 035219B. PROJECT CONSISTS OF BRIDGE WORK INCLUDING BRIDGE REPLACEMENT AND APPROACH WORK ON ROAD S-42-0581 OVER, MEADOW CREEK INCLUDES ONE 80.000' BRIDGE WITH A PRESTRESSED TYPE III BEAM SPAN IN SPARTANBURG COUNTY.

TOTAL LENGTH OF PROJECT: 0.0380 MILES. COMPLETION DATE: 07/31/2006. DBE GOAL: 0.00%.

RANK	VENDOR NO./NAME	LOCATION	TOTAL BID	% OVER LOW BID
1	1AM001	A. M. TUCK, INC.	\$ 410,854.08	00.0000%
2	1DA002	DANE CONSTRUCTION, INC.	\$ 455,033.48	10.7531%
3	1CR007	CROWDER CONSTRUCTION COMPANY	\$ 471,961.23	14.8732%
4	1BL011	BLYTHE CONSTRUCTION, INC.	\$ 531,786.03	29.4343%
5	1RE010	REA CONTRACTING, LLC	\$ 592,013.13	44.0933%
6	1SL002	SLOAN CONSTRUCTION CO., INC.	\$ 607,724.50	47.9174%

THIS IS TO CERTIFY THAT THIS IS A TRUE AND CORRECT COPY OF ALL
THE BIDS RECEIVED ON 01/17/06 FOR THIS PROJECT.
CONTRACT ADMINISTRATOR SA [Signature] DATE 01/30/06

APPROVED BY: Elizabeth S. Mabry
TITLE: EXECUTIVE DIRECTOR

Name_____

Address_____

South Carolina Department of Transportation

COLUMBIA

PROPOSAL

FOR

BRIDGE REPLACEMENT OVER MEADOW CREEK ON S-581

IN

SPARTANBURG COUNTY

Type: PRESTRESSED TYPE III BEAM SPAN & PAVING

**Length: 0.038 Miles - Roadway
80 Feet - Bridge**

S. C. File Number: 42.5606.1

Project Number: MTN-RPIB

Project Identification Number: 35219

Letting Date: January 10, 2006

NOTICE...NOTICE...NOTICE...NOTICE...NOTICE...NOTICE...NOTICE

**ONLY ELECTRONIC BIDS FROM PREQUALIFIED PRIME CONTRACTORS
SUBMITTED THROUGH BID EXPRESS (www.bidx.com) WILL BE ACCEPTED FOR
THIS CONTRACT.**

VENDOR RANKING

*(42.179B) SPARTANBURG COUNTY, SC FILE NO. 42.179B, FAP NO. BR-BR42(020), PCN 029657B, 029657R. PROJECT CONSISTS OF BRIDGE & APPROACH WORK INCLUDING BRIDGE REPLACEMENT AND APPROACH WORK ON S-644 INCLUDES, CONSTRUCTION OF A 165. 00' BRIDGE WITH PRESTRESSED TYPE II BEAM SPANS OVER MAPLE CREEK.

TOTAL LENGTH OF PROJECT: 0.2060 MILES. COMPLETION DATE: SEE SPECIAL PROVISIONS. DBE GOAL: 7.00%.

A + B BIDDING

CONTRACTOR	A-PORTION	COST/DAY	#OF DAYS BID	B-PORTION	OVERALL BID TOTAL	% OVER BID
CROWDER CONSTRUCTION CO.	\$ 1,283,352.59	\$ 1,500.00	110	\$ 165,000.00	\$ 1,448,352.59	0.0000%
A.M. TUCK, INC.	\$ 1,114,434.55	\$ 1,500.00	230	\$ 345,000.00	\$ 1,459,434.55	0.7651%
REA CONTRACTING, LLC	\$ 1,225,459.89	\$ 1,500.00	244	\$ 366,000.00	\$ 1,591,459.89	9.8807%
DANE CONSTRUCTION, INC.	\$ 1,347,092.36	\$ 1,500.00	200	\$ 300,000.00	\$ 1,647,092.36	13.7218%
BLYTHE CONSTRUCTION, INC.	\$ 1,387,277.89	\$ 1,500.00	215	\$ 322,500.00	\$ 1,709,777.89	18.0498%
MYLES CONSTRUCTION CO., INC.	\$ 1,570,056.65	\$ 1,500.00	180	\$ 270,000.00	\$ 1,840,056.65	27.0448%
SLOAN CONSTRUCTION CO., INC.	\$ 1,566,666.66	\$ 1,500.00	184	\$ 276,000.00	\$ 1,842,666.66	27.2250%

Note:

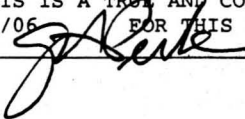
A-portion of the bid is the line item quantities multiplied by the unit prices (normal bid items in the contract)

B-portion of the bid is the unit price assigned for the days multiplied by the number of days the contractor intends to complete the work.

The overall bid total is the sum of A+B which is used to establish the low bidder.

The contractor will only be paid the A-portion as bid for work completed.

The B-portion is used to establish the contract time or completion date.

THIS IS TO CERTIFY THAT THIS IS A TRUE AND CORRECT COPY OF ALL
THE BIDS RECEIVED ON 01/17/06 FOR THIS PROJECT.
CONTRACT ADMINISTRATOR  DATE 01/30/06

APPROVED BY: Elizabeth S. Mabry
TITLE: EXECUTIVE DIRECTOR

Name_____

Address_____

**South Carolina
Department
of
Transportation

COLUMBIA

PROPOSAL

FOR**

BRIDGE AND APPROACH REPLACEMENT OVER MAPLE CREEK ON S-644 (ROBINSON ROAD)

SPARTANBURG COUNTY

Type: PRESTRESSED TYPE II BEAM SPANS, WIDENING, GRADING, PAVING, DRAINAGE AND PAINT

Length: 0.206 Miles - Roadway
165 Feet - Bridge

S. C. File Number: 42.179B

Project Number: BR-BR42(020)

Project Identification Number: 29657

Letting Date: January 10, 2006

NOTICE...NOTICE...NOTICE...NOTICE...NOTICE...NOTICE...NOTICE

**ONLY ELECTRONIC BIDS FROM PREQUALIFIED PRIME CONTRACTORS
SUBMITTED THROUGH BID EXPRESS (www.bidx.com) WILL BE ACCEPTED FOR
THIS CONTRACT.**

SOUTH CAROLINA DEPARTMENT OF TRANSPORTATION

DATE : 01/27/06


PAGE : 1

VENDOR RANKING

*(46.200601) YORK COUNTY, SC FILE NO. 46.200601, PCN 462061. PROJECT CONSISTS OF ROAD WORK INCLUDING PROVIDING AND APPLYING NEW PAVEMENT MARKINGS ON VARIOUS ROADS IN YORK COUNTY.

TOTAL LENGTH OF PROJECT: 131.1500 MILES. COMPLETION DATE: 09/30/2006. DBE GOAL: 0.00%.

RANK	VENDOR NO./NAME	LOCATION	TOTAL BID	% OVER LOW BID
1	1MA038	MAR-KING, INC.	\$ 133,032.50	00.0000%
2	1OG002	OGLESBY CONSTRUCTION, INC.	\$ 142,990.05	07.4851%
3	1RO002	ROADMARK CORPORATION	\$ 148,075.66	11.3079%
4	1TR004	TRAFFIC MARKINGS, INC.	\$ 150,995.66	13.5028%
5	1PE010	PEEK SERVICE COMPANY, LLC	\$ 165,648.75	24.5175%

THIS IS TO CERTIFY THAT THIS IS A TRUE AND CORRECT COPY OF ALL
THE BIDS RECEIVED ON 01/17/06 FOR THIS PROJECT.
CONTRACT ADMINISTRATOR  DATE 01/30/06

APPROVED BY: Elizabeth S. Mabry
TITLE: EXECUTIVE DIRECTOR

Name _____

Address _____

South Carolina Department of Transportation

COLUMBIA

PROPOSAL

FOR

PAVEMENT MARKINGS FOR YORK COUNTY

YORK COUNTY

Type: PAVEMENT MARKINGS

Length: 138.40 MILES

S. C. File Number: 46.200601

Project Number: 46.200601

Project Identification Number: 4620610

Letting Date: January 10, 2006

NOTICE...NOTICE...NOTICE...NOTICE...NOTICE...NOTICE...NOTICE

**ONLY ELECTRONIC BIDS FROM PREQUALIFIED PRIME CONTRACTORS
SUBMITTED THROUGH BID EXPRESS (www.bidx.com) WILL BE ACCEPTED FOR
THIS CONTRACT.**

SOUTH CAROLINA DEPARTMENT OF TRANSPORTATION

DATE : 01/27/06


PAGE : 1

VENDOR RANKING

*(23.244B) GREENVILLE COUNTY, SC FILE NO. 23.244B, FAP NO. IM-IM23(008), PCN 033868R. PROJECT CONSISTS OF ROAD WORK INCLUDING WIDENING OF SOUNDBOUND EXIT RAMP ALONG INTERSTATE I-385 AT, INTERCHANGE WITH SC-146 (WOODRUFF ROAD) IN GREENVILLE COUNTY.

TOTAL LENGTH OF PROJECT: 0.1700 MILES. COMPLETION DATE: 06/30/2006. DBE GOAL: 10.00%.

RANK	VENDOR NO./NAME	LOCATION	TOTAL BID	% OVER LOW BID
1	1WH001	WHAM BROTHERS CONST., CO.	\$ 371,668.76	00.0000%
2	1SS001	S & S CONSTRUCTION, INC.	\$ 452,349.55	21.7077%
3	1SL002	SLOAN CONSTRUCTION CO., INC.	\$ 532,228.23	43.1996%
4	1BL011	BLYTHE CONSTRUCTION, INC.	\$ 554,630.00	49.2270%

THIS IS TO CERTIFY THAT THIS IS A TRUE AND CORRECT COPY OF ALL
THE BIDS RECEIVED ON 01/17/06 FOR THIS PROJECT.
CONTRACT ADMINISTRATOR  DATE 01/30/06

APPROVED BY: Elizabeth S. Mabry
TITLE: EXECUTIVE DIRECTOR

Name_____

Address_____

South Carolina Department of Transportation

COLUMBIA

PROPOSAL

FOR

WIDENING EXIT RAMP AT I-385/ SC 146

IN

GREENVILLE COUNTY

Type: WIDENING, GRADING, PAVING, PAINT & DRAINAGE

Length: 0.17 Miles

S. C. File Number: 23.244B

Project Number: IM-IM23(008)

Project Identification Number: 33868

Letting Date: January 10, 2006

NOTICE...NOTICE...NOTICE...NOTICE...NOTICE...NOTICE...NOTICE

**ONLY ELECTRONIC BIDS FROM PREQUALIFIED PRIME CONTRACTORS
SUBMITTED THROUGH BID EXPRESS (www.bidx.com) WILL BE ACCEPTED FOR
THIS CONTRACT.**

SOUTH CAROLINA DEPARTMENT OF TRANSPORTATION

DATE : 01/27/06


PAGE : 1

VENDOR RANKING

*(24.125B) GREENWOOD COUNTY, SC FILE NO. 24.125B, FAP NO. STP-SA24(003), PCN 029571R. PROJECT CONSISTS OF ROAD WORK INCLUDING INTERSECTION IMPROVEMENTS ON ROAD S-24-0029 (CAMBRIDGE ROAD), AT INTERSECTION WITH ROADS S-24-0101 & S-24-0187 IN GREENWOOD COUNTY.

TOTAL LENGTH OF PROJECT: 0.7530 MILES. COMPLETION DATE: 07/31/2006. DBE GOAL: 4.00%.

RANK	VENDOR NO./NAME	LOCATION	TOTAL BID	% OVER LOW BID
1	1WH001	WHAM BROTHERS CONST., CO.	\$ 1,338,669.03	00.0000%
2	1TH031	THRELKO, INC.	\$ 1,698,370.88	26.8701%
3	1PL005	PLOWDEN CONSTRUCTION CO., INC.	\$ 1,842,755.70	37.6558%

THIS IS TO CERTIFY THAT THIS IS A TRUE AND CORRECT COPY OF ALL
THE BIDS RECEIVED ON 01/17/06 FOR THIS PROJECT.
CONTRACT ADMINISTRATOR  DATE 01/30/06

APPROVED BY: Elizabeth S. Mabry
TITLE: EXECUTIVE DIRECTOR

SOUTH CAROLINA DEPARTMENT OF TRANSPORTATION

DATE : 01/27/06


PAGE : 1

VENDOR RANKING

*(47.252B) STATEWIDE COUNTY, SC FILE NO. 47.252B, FAP NO. IM-PM88(073), PCN 035173T. PROJECT CONSISTS OF TRAFFIC WORK INCLUDING REMOVING EXISTING SURFACE MOUNTED RAISED PAVEMENT MARKERS, AND PROVIDING AND APPLYING NEW SURFACE MOUNTED RAISED, PAVEMENT MARKERS ON TOTAL OF 490.800 MILES OF INTERSTATE, ROUTES LOCATED SOUTHEAST OF A LINE ALONG INTERSTATES I-20 & I-95 (INCLUDING THESE TWO ROUTES) FROM GEORGIA STATE LINE TO THE NORTH CAROLINA STATE LINE.

TOTAL LENGTH OF PROJECT: 490.8000 MILES. COMPLETION DATE: 06/30/2006. DBE GOAL: 0.00%.

RANK	VENDOR NO./NAME	LOCATION	TOTAL BID	% OVER LOW BID
1	1ST029	STAY ALERT SAFETY SERVICES, INC.	\$ 277,479.50	00.0000%
2	1RO002	ROADMARK CORPORATION	\$ 325,722.75	17.3862%
3	1AK001	AKCA, INC.	\$ 336,753.00	21.3614%
4	1OG002	OGLESBY CONSTRUCTION, INC.	\$ 395,701.00	42.6055%
5	1TR004	TRAFFIC MARKINGS, INC.	\$ 554,855.00	99.9625%

THIS IS TO CERTIFY THAT THIS IS A TRUE AND CORRECT COPY OF ALL
THE BIDS RECEIVED ON 01/17/06 FOR THIS PROJECT.
CONTRACT ADMINISTRATOR  DATE 01/30/06

APPROVED BY: Elizabeth S. Mabry
TITLE: EXECUTIVE DIRECTOR

Name_____

Address_____

South Carolina Department of Transportation

COLUMBIA

PROPOSAL

FOR

**REPLACEMENT OF RAISED PAVEMENT MARKERS ON ALL INTERSTATE ROUTES SE OF A LINE
ALONG I-20 AND I-95 FROM GEORGIA STATE LINE TO NORTH CAROLINA STATE LINE**

VARIOUS COUNTIES

Type: PAVEMENT MARKING

Length: 490.80 Miles

S. C. File Number: 47.252B

Project Number: IM-PM88(073)

Project Identification Number: 35173

Letting Date: January 10, 2006

NOTICE...NOTICE...NOTICE...NOTICE...NOTICE...NOTICE...NOTICE

**ONLY ELECTRONIC BIDS FROM PREQUALIFIED PRIME CONTRACTORS
SUBMITTED THROUGH BID EXPRESS (www.bidx.com) WILL BE ACCEPTED FOR
THIS CONTRACT.**

SOUTH CAROLINA DEPARTMENT OF TRANSPORTATION

DATE : 01/27/06


PAGE : 1

VENDOR RANKING

*(47.253B) STATEWIDE COUNTY, SC FILE NO. 47.253B, FAP NO. IM-PM88(074), PCN 035174T. PROJECT CONSISTS OF TRAFFIC WORK INCLUDING REMOVING EXISTING SURFACE MOUNTED RAISED PAVEMENT MARKERS &, LENSES AND PROVIDING AND APPLYING NEW SURFACE MOUNTED RAISED, PAVEMENT MARKERS & REPLACEMENT LENSES FOR SNOWPLOWABLE, MARKERS ON A TOTAL OF 348.500 MILES OF INTERSTATE ROUTES, LOCATED NORTHWEST OF A LINE ALONG INTERSTATES I-20 & I-95, (NOT INCLUDING THESE TWO ROUTES) FROM THE GEORGIA STATE LINE AND TO THE NORTH CAROLINA STATE LINE.

TOTAL LENGTH OF PROJECT: 348.5000 MILES. COMPLETION DATE: 06/30/2006. DBE GOAL: 0.00%.

RANK	VENDOR NO./NAME	LOCATION	TOTAL BID	% OVER LOW BID
1	1ST029	STAY ALERT SAFETY SERVICES, INC.	\$ 233,948.00	00.0000%
2	1RO002	ROADMARK CORPORATION	\$ 257,049.50	09.8746%
3	1AK001	AKCA, INC.	\$ 261,332.60	11.7054%
4	1OG002	OGLESBY CONSTRUCTION, INC.	\$ 299,957.30	28.2154%
5	1TR004	TRAFFIC MARKINGS, INC.	\$ 387,142.00	65.4821%

THIS IS TO CERTIFY THAT THIS IS A TRUE AND CORRECT COPY OF ALL
THE BIDS RECEIVED ON 01/17/06 FOR THIS PROJECT.
CONTRACT ADMINSTRATOR  DATE 01/30/06

APPROVED BY: Elizabeth S. Mabry
TITLE: EXECUTIVE DIRECTOR

Name_____

Address_____

**South Carolina
Department
of
Transportation**

COLUMBIA

PROPOSAL

FOR

REPLACEMENT OF RAISED PAVEMENT MARKERS ON ALL INTERSTATE ROUTES NW OF A LINE
ALONG I-20 AND I-95 FROM GEORGIA STATE LINE TO NORTH CAROLINA STATE LINE

VARIOUS COUNTIES

Type: PAVEMENT MARKING

Length: 348.50 Miles

S. C. File Number: 47.253B

Project Number: IM-PM88(074)

Project Identification Number: 35174

Letting Date: January 10, 2006

NOTICE...NOTICE...NOTICE...NOTICE...NOTICE...NOTICE...NOTICE

**ONLY ELECTRONIC BIDS FROM PREQUALIFIED PRIME CONTRACTORS
SUBMITTED THROUGH BID EXPRESS (www.bidx.com) WILL BE ACCEPTED FOR
THIS CONTRACT.**

**THE RECOMMENDATION
FOR
THE FOLLOWING CONTRACTS
FROM
THE HIGHWAY LETTING OF JANUARY 17, 2006
IS
REJECTION OF ALL BIDS**

LETTING DATE : 01/17/06

SOUTH CAROLINA DEPARTMENT OF TRANSPORTATION

DATE : 01/27/06


PAGE : 1

VENDOR RANKING

*(4756.129B) BERKELEY, CHARLESTON & JASPER COUNTIES, SC FILE NO. 4756.129B, FAP NO. IM-F006 (001), PCN 033818T.
PROJECT CONSISTS OF TRAFFIC WORK INCLUDING INSTALLATION OF AMBER ALERT DYNAMIC MESSAGE SIGNS LOCATED, ALONG INTERSTATE
I-95 NBL IN JASPER COUNTY & INTERSTATE I-526/26 IN CHARLESTON COUNTY.

TOTAL LENGTH OF PROJECT: . 0.0000 MILES. COMPLETION DATE: 03/30/2007. DBE GOAL: .3.00%.

RANK	VENDOR NO./NAME	LOCATION	TOTAL BID	% OVER LOW BID
1	1JM001	J. MOORE ELECTRICAL CONTRACTORS	\$ 2,496,995.00	00.0000%
2	1ED001	EDDINS ELECTRIC CO., INC.	\$ 2,735,870.00	09.5665%

THIS IS TO CERTIFY THAT THIS IS A TRUE AND CORRECT COPY OF ALL
THE BIDS RECEIVED ON 01/17/06 FOR THIS PROJECT.
CONTRACT ADMINISTRATOR  DATE 01/30/06

APPROVED BY: Elizabeth S. Mabry
TITLE: EXECUTIVE DIRECTOR

Name_____

Address_____

South Carolina Department of Transportation

COLUMBIA

PROPOSAL

FOR

INSTALLATION OF DYNAMIC MESSAGE SIGNS ON I-95 AND I-526/ 26

IN

BERKELEY, CHARLESTON & JASPER COUNTIES

Type: DYNAMIC MESSAGE SIGN INSTALLATION

Length: 0.00 Miles

S. C. File Number: 4756.129B

Project Number: IM-F006(001)

Project Identification Number: 33818

Letting Date: January 10, 2006

NOTICE...NOTICE...NOTICE...NOTICE...NOTICE...NOTICE...NOTICE

**ONLY ELECTRONIC BIDS FROM PREQUALIFIED PRIME CONTRACTORS
SUBMITTED THROUGH BID EXPRESS (www.bidx.com) WILL BE ACCEPTED FOR
THIS CONTRACT.**

SOUTH CAROLINA DEPARTMENT OF TRANSPORTATION

DATE : 01/27/06


PAGE : 1

VENDOR RANKING

*(21.172BR1) FLORENCE COUNTY, SC FILE NO. 21.172B1, FAP NO. STP-SA21(011), PCN 030115MR1. PROJECT CONSISTS OF ROAD WORK INCLUDING FEDERAL-AID SHOULDER PAVING/WIDENING OF ROAD S-21-0024 FROM, MCKIVER ROAD TO JAMESTOWN ROAD & DUPONT DRIVE TO NATIONAL CEMETERY ROAD.

TOTAL LENGTH OF PROJECT: 9.8900 MILES. COMPLETION DATE: 08/31/2006. DBE GOAL: 9.00%.

RANK	VENDOR NO./NAME	LOCATION	TOTAL BID	% OVER LOW BID
1	1PA005	PALMETTO PAVING CORPORATION	CONWAY, SC	\$ 1,658,981.34 00.0000%
2	1CH005	CHEROKEE, INC	COLUMBIA, SC	\$ 1,989,575.12 19.9275%
3	1SO006	SOUTHERN ASPHALT, INC.	CONWAY, SC	\$ 2,089,265.61 25.9367%

THIS IS TO CERTIFY THAT THIS IS A TRUE AND CORRECT COPY OF ALL
THE BIDS RECEIVED ON 01/17/06 FOR THIS PROJECT.
CONTRACT ADMINISTRATOR  DATE 01/30/06

APPROVED BY: Elizabeth S. Mabry
TITLE: EXECUTIVE DIRECTOR

Name_____

Address_____

**South Carolina
Department
of
Transportation**

COLUMBIA

PROPOSAL

FOR

ROADWAY IMPROVEMENTS
ROAD DESCRIPTIONS AND MILEAGE DETAILS ARE LISTED ON PAGE 7

FLORENCE COUNTY

Type: PAVING, GRADING, PAVEMENT MARKINGS, & DRAINAGE

Length: 9.89 MILES

S. C. File Number: 21.172B

Project Number: 21.172B

Project Identification Number: 30115

Letting Date: January 10, 2006

NOTICE...NOTICE...NOTICE...NOTICE...NOTICE...NOTICE...NOTICE

**ONLY ELECTRONIC BIDS FROM PREQUALIFIED PRIME CONTRACTORS
SUBMITTED THROUGH BID EXPRESS (www.bidx.com) WILL BE ACCEPTED FOR
THIS CONTRACT.**

ROAD DESCRIPTIONS AND MILEAGE DETAILS

<u>Road/Route</u>	<u>From</u>	<u>To</u>	<u>Length</u>
S-24	S-26	S-358	2.17
S-24	S-358	SC 327	2.22
S-24	SC 327	COUNTY ROAD	4.47
S-24	NEAR DUPONT DRIVE	S-13	1.03

SOUTH CAROLINA DEPARTMENT OF TRANSPORTATION

DATE : 01/27/06


PAGE : 1

VENDOR RANKING

*(40.111C) RICHLAND COUNTY, SC FILE NO. 40.111C, STATE PROJECT NO. C-111C, PCN 029496R. PROJECT CONSISTS OF ROAD WORK INCLUDING CONCRETE SIDEWALK REPAIR, REPLACEMENT OF EXISTING SIDEWALKS, & CONSTRUCTION OF NEW CONCRETE SIDEWALKS ALONG ROADS AND S-40-0088, S-40-0300, & S-40-1957 IN RICHLAND COUNTY.

TOTAL LENGTH OF PROJECT: 0.7950 MILES. COMPLETION DATE: 07/31/2006. DBE GOAL: 0.00%.

RANK	VENDOR NO./NAME	LOCATION	TOTAL BID	% OVER LOW BID
1	1AD003	ADVANCE OUTDOOR SERVICES (DWBE)	\$ 683,752.90	00.0000%
2	1MA012	MARSHALL LANDSCAPING, INC.	\$ 729,872.41	06.7451%
3	17S001	7 STAR CONSTRUCTION CO., INC.	\$ 808,413.40	18.2318%

THIS IS TO CERTIFY THAT THIS IS A TRUE AND CORRECT COPY OF ALL
THE BIDS RECEIVED ON 01/17/06 FOR THIS PROJECT.
CONTRACT ADMINISTRATOR  DATE 01/30/06

APPROVED BY: Elizabeth S. Mabry
TITLE: EXECUTIVE DIRECTOR

Name_____

Address_____

South Carolina Department of Transportation

COLUMBIA **PROPOSAL** FOR

CONSTRUCT SIDEWALKS
RICHLAND COUNTY

**BIDDERS ON THIS CONTRACT
MUST BE SMALL BUSINESS
CONCERNS OWNED AND
CONTROLLED BY
ECONOMICALLY & SOCIALLY
DISADVANTAGED ETHNIC
MINORITIES OR OWNED &
CONTROLLED BY
DISADVANTAGED WOMEN AS
CERTIFIED BY THE S.C.D.O.T.**

Type: PAVING, SIDEWALKS, DRAINAGE

Length: 0.795

S. C. File Number: 40.111C

Project Number: C-111C

Project Identification Number: 29496

Letting Date January 10, 2006

NOTICE...NOTICE...NOTICE...NOTICE...NOTICE...NOTICE...NOTICE

**ONLY ELECTRONIC BIDS FROM PREQUALIFIED PRIME CONTRACTORS
SUBMITTED THROUGH BID EXPRESS (www.bidx.com) WILL BE ACCEPTED FOR
THIS CONTRACT.**

The Invitations and Resolutions Committee met this morning and recommend approval of the following Resolutions:

1. Request from Florence County Legislative Delegation to name Exit 169 off I-95 as the Senator Frank E. Gilbert Interchange - Commission Resolution attached.

Concurrent Resolutions:

2. H4247 – Concurrent Resolution to name intersection of I-26 and US 17 in Charleston County the “Lucille S. Whipper Interchange”
3. H4271 – Concurrent Resolution to name portion of Interstate Highway 20 in Lexington County from Mile Marker 59 to Mile Marker 60 that “Deputy Sheriff Byron ‘Keith’ Cannon Memorial Highway”
4. H4376 – Concurrent Resolution to name the bridge that crosses the Saluda River along S. C. Highway 20 in Anderson and Greenville Counties the “Harold L. Drennon, Jr., Memorial Bridge”
5. H4408 – Concurrent Resolution to name bridge at intersection of I-26 And Reidville Road in Spartanburg County the “PFC Michael Scott Adams Memorial Bridge”
6. H4413 – Concurrent Resolution to name bridge at intersection of US 178 and SC 11 in Pickens County the “Woodrow Beal ‘Woodie’ Chastain Bridge”
7. H4597 – Concurrent Resolution to name a portion of US Highway 701 in Georgetown County from its intersection with North Street to its Intersection with Browns Ferry Road the “Airman First Class Carl Anderson, Jr. Memorial Highway” (conditional approval upon approval by Senate)

The Committee requests that the Commission approve these resolutions and direct staff to erect appropriate markers.

RESOLUTION

WHEREAS, the late Senator Frank E. Gilbert, served Florence County and the State of South Carolina with distinction as a counselor and innovator in the field of high school education, as an employee of the South Carolina Education Association, and as a member of the South Carolina General Assembly in both the House of Representatives and the Senate; and

WHEREAS, he was employed at Wilson High School in Florence, where he distinguished himself as a counselor and became known throughout the state for his unique and innovative programs for students, teachers and counselors; and

WHEREAS, in 1974, he was employed by the South Carolina Education Association, where he worked with teachers and their professional associations, and served as a UniServe Representative for 15 years; and

WHEREAS, upon retirement from the Association, he represented the State Department of Education on the Blue Ribbon Committee for Business Education Partnership for Excellence; and

WHEREAS, in 1975, he was elected president of the Florence branch of the NAACP; and

WHEREAS, in 1982 he became the first African-American ever elected to the House of Representatives from Florence County, and in 1988 he became the first African-American ever elected to the Senate from Florence; and

WHEREAS, Senator Gilbert received numerous awards, including Benedict College's Distinguished Alumni Award, the President's Citation for Distinguished Alumni from the National Association for Equal Opportunity in Higher Education, and the Honorary Doctorate of Humane Letters degree; and

WHEREAS, he was a native of Greenwood, one of fifteen children born to T.J. and Essie Johnson Gilbert. Senator Frank E. Gilbert died in 1999. He was married to the former Ella Lois Robinson of Columbia, and they had two sons, Frank Jr. and Thomas Wayne Gilbert, and three grandchildren; and

WHEREAS, the Florence County Legislative Delegation has requested that Exit 169 off I-95 (the Florence/Quinby Exit) be named in his memory; and

NOW, THEREFORE, be it resolved by the South Carolina Transportation Commission, this 14th Day of February, 2006, that the portion of Interstate Highway 95 in Florence County from Exit 169 to Exit 170 be named the Frank Gilbert Interchange in his memory, recognizing his outstanding contributions to Florence County and to the State of South Carolina,

Tee Hooper, Jr., SCDOT Chairman

Robert W. Harrell, First Congressional District

John N. Hardee, Second Congressional District

Marion P. Carnell, Third Congressional District

William C. "Bud" Turner, Fourth Congressional District

Bobby T. Jones, Fifth Congressional District

John M. "Moot" Truluck, Sixth Congressional District

The House of Representatives

STATE OF SOUTH CAROLINA

STATE HOUSE

P.O. BOX 11867

Columbia 29211

(803) 734-3002



LESTER P. BRANHAM, JR.
DISTRICT 61

MEDICAL, MILITARY,
PUBLIC AND MUNICIPAL
AFFAIRS COMMITTEE

HOME ADDRESS
118 LOCKWOOD DRIVE
LAKE CITY, SC 29560
(843) 374-8545
(843) 374-2405


January 31, 2006


Mrs. Elizabeth Mabry, Executive Director
S. C. Department of Transportation
Post Office Box 191
Columbia, South Carolina 29201


Dear Mrs. Mabry:


We, the undersigned members of the Florence County Legislative Delegation, do hereby request that Exit 169 off I-95 (Florence/Quinby Exit) be named for the late Senator Frank E. Gilbert. Your assistance in this will be greatly appreciated.

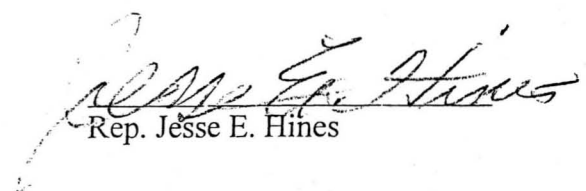
Sincerely,

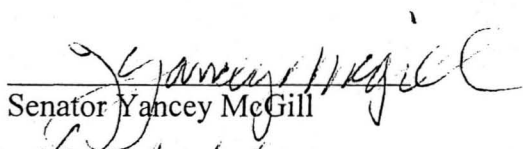

Rep. Lester P. Branham, Jr.



Senator John C. Land, III

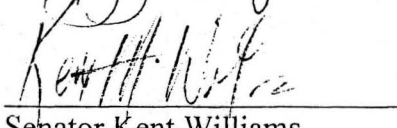

Rep. Marty W. Coates



Senator Hugh Leatherman


Rep. Jesse E. Hines


Senator Yancey McGill


Rep. Mack T. Hines


Senator Kent Williams


Rep. James G. McGee, III

LPB/mw

Introduced by Representatives Mack, Breeland, R. Brown, Limehouse, Harrell, Altman, Hagood and Scarborough.

A CONCURRENT RESOLUTION

TO REQUEST THAT THE DEPARTMENT OF TRANSPORTATION NAME THE INTERCHANGE LOCATED AT THE INTERSECTION OF INTERSTATE HIGHWAY 26 AND UNITED STATES HIGHWAY 17 IN CHARLESTON COUNTY THE "LUCILLE S. WHIPPER INTERCHANGE" AND TO ERECT APPROPRIATE MARKERS OR SIGNS AT THIS INTERCHANGE THAT CONTAIN THE WORDS "LUCILLE S. WHIPPER INTERCHANGE".

WHEREAS, the Honorable Lucille Simmons Whipper served with distinction as a member of the South Carolina House of Representatives from Charleston County from 1986-1996; and

WHEREAS, former Representative Whipper, a retired college administrator, was born in Charleston, South Carolina, earned an A.B. degree from Talladega College in Talladega, Alabama, in 1948, and a M.A. degree from the University of Chicago in 1955; and

WHEREAS, during her distinguished career in the South Carolina House of Representatives, Representative Whipper served as Chairman of the Subcommittee on Social Services and Mental Health; Chairman of the Subcommittee on Banking and Consumer Affairs; Second Vice Chairman of the Rules Committee; and a member of the Labor, Commerce and Industry Committee; and

WHEREAS, she has held many leadership roles in her community where she is highly respected and admired; and

WHEREAS, it is fitting and proper that the interchange located at the intersection of Interstate Highway 26 and United States Highway 17 in Charleston County be named the "Lucille S. Whipper Interchange".

NOW, THEREFORE,


BE IT RESOLVED by the House of Representatives, the Senate concurring:

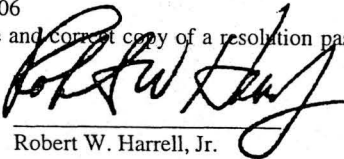
THAT the members of the South Carolina General Assembly, by this resolution, request that the Department of Transportation name the interchange located at the intersection of Interstate Highway 26 and United States Highway 17 in Charleston County the "Lucille S. Whipper Interchange" and to erect appropriate markers or signs at this interchange that contain the words "Lucille S. Whipper Interchange".


BE IT FURTHER RESOLVED that a copy of this resolution be forwarded to the Honorable Lucille S. Whipper and the Department of Transportation.

State of South Carolina
In the House of Representatives
Columbia, South Carolina
January 19, 2006

I hereby certify that the foregoing is a true and correct copy of a resolution passed in the House of Representatives and concurred in by the Senate.




Robert W. Harrell, Jr.
Speaker


Charles F. Reid
Clerk of the House

H. 4271.

Introduced by Representatives Scott, Ballentine, J.H. Neal, Howard and Clark.

A CONCURRENT RESOLUTION

TO REQUEST THAT THE DEPARTMENT OF TRANSPORTATION NAME THE PORTION OF INTERSTATE HIGHWAY 20 IN LEXINGTON COUNTY FROM MILE MARKER 59 TO MILE MARKER 60 THE "DEPUTY SHERIFF BYRON 'KEITH' CANNON MEMORIAL HIGHWAY" AND TO ERECT APPROPRIATE MARKERS OR SIGNS ALONG THIS PORTION OF HIGHWAY THAT CONTAIN THE WORDS "DEPUTY SHERIFF BYRON 'KEITH' CANNON MEMORIAL HIGHWAY".

WHEREAS, Deputy Sheriff Byron "Keith" Cannon was born in Raleigh, North Carolina on November 15, 1978, the son of Vallie Cannon and Annie (Teenie) Cockfield Cannon; and

WHEREAS, he was a 1996 graduate of South Florence High School, earned an Associate Degree in Criminal Justice from Florence-Darlington Technical College in 1998, and a Bachelors Degree in Criminal Justice from the University of South Carolina in 2002; and

WHEREAS, Deputy Sheriff Cannon was employed with the Department of Probation, Parole and Pardon Services before becoming a Deputy Sheriff for Richland County in October 2003; and

WHEREAS, due to his charismatic nature, sincerity towards others, and his professionalism, Deputy Sheriff Cannon was promoted by the Richland County Sheriff's Department to work on the Community Action Team in northern Richland County; and

WHEREAS, he was know in the communities that he patrolled as a man of action and one who listened to the needs of his neighbors; and

WHEREAS, the members of the General Assembly were saddened to learn of his tragic death that occurred during the pursuit of a vehicle along Interstate Highway 20 on May 4, 2005; and

WHEREAS, it is fitting and proper for the members of the General Assembly to request the Department of Transportation to name a portion of Interstate Highway 20 in his honor.

NOW, THEREFORE,

BE IT RESOLVED by the House of Representatives, the

Senate concurring:

THAT the members of the General Assembly, by this resolution, request that the Department of Transportation name the portion of Interstate Highway 20 in Lexington County from mile marker 59 to mile marker 60 the "Deputy Sheriff Byron 'Keith' Cannon Memorial Highway" and erect appropriate markers or signs along this portion of highway that contain the words "Deputy Sheriff Byron 'Keith' Cannon Memorial Highway".

BE IT FURTHER RESOLVED that a copy of this resolution be forwarded to the Department of Transportation and the family of Deputy Sheriff Byron 'Keith' Cannon.

State of South Carolina
In the House of Representatives
Columbia, South Carolina
February 2, 2006

I hereby certify that the foregoing is a true and correct copy of a resolution passed in the House of Representatives and concurred in by the Senate



A handwritten signature in black ink, appearing to read "Robert W. Harrell, Jr.".

Robert W. Harrell, Jr.
Speaker

A handwritten signature in black ink, appearing to read "Charles F. Reid".

Charles F. Reid
Clerk of the House

H. 4376.

Introduced by Representative Cooper.

A CONCURRENT RESOLUTION

TO REQUEST THAT THE DEPARTMENT OF TRANSPORTATION NAME THE BRIDGE THAT CROSSES THE SALUDA RIVER ALONG SOUTH CAROLINA HIGHWAY 20 IN ANDERSON AND GREENVILLE COUNTIES THE "HAROLD L. DRENNON, JR. MEMORIAL BRIDGE", AND ERECT APPROPRIATE MARKERS OR SIGNS AT THIS BRIDGE THAT CONTAIN THE WORDS "HAROLD L. DRENNON, JR. MEMORIAL BRIDGE".

WHEREAS, the Honorable Harold L. Drennon, Jr. was born on September 12, 1931 and died on December 28, 1995; and

WHEREAS, he and his wife Sara were married for forty-four years, and together raised three children; and

WHEREAS, Mr. Drennon was a member of Tabernacle Baptist Church in the Town of Pelzer where he served as a Deacon and Sunday School Teacher; and

WHEREAS, he served his country with honor as a Second Lieutenant during the Korean War and was honorably discharged as a Captain with the United States Army upon completion of his military career; and

WHEREAS, he was a member of the Pelzer Town Council; and

WHEREAS, his desire to improve the lives of his community's young people led him to serve as a teacher at Wren High School for thirty-two years, and serve as a principal at Concrete, Wren, and White Plains schools for ten years; and

WHEREAS, he was Wren High School's first football and basketball coach and was the announcer for their athletic events for about twenty-five years; and

WHEREAS, it is fitting and proper for the members of the General Assembly to name the bridge that crosses the Saluda River along South Carolina Highway 20 in Anderson and Greenville Counties in honor of this distinguished South Carolinian.

NOW, THEREFORE,

BE IT RESOLVED by the House of Representatives, the Senate concurring:

THAT the members of the General Assembly request that the Department of Transportation name the bridge that crosses the Saluda River along South Carolina Highway 20 in Anderson and Greenville Counties the "Harold L. Drennon, Jr. Memorial Bridge", and erect appropriate markers or signs at this bridge that contain the words "Harold L. Drennon, Jr. Memorial Bridge".

BE IT FURTHER RESOLVED that a copy of this resolution be forwarded to the Department of Transportation.

State of South Carolina
In the House of Representatives
Columbia, South Carolina
February 2, 2006

I hereby certify that the foregoing is a true and correct copy of a resolution passed in the House of Representatives and concurred in by the Senate



Robert W. Harrell, Jr.
Speaker

Charles F. Reid
Clerk of the House

H. 4408.

Introduced by Representative Talley.

A CONCURRENT RESOLUTION

TO REQUEST THAT THE DEPARTMENT OF TRANSPORTATION NAME THE BRIDGE LOCATED AT THE INTERSECTION OF INTERSTATE HIGHWAY 26 AND REIDVILLE ROAD IN SPARTANBURG COUNTY THE "PFC MICHAEL SCOTT ADAMS MEMORIAL BRIDGE" AND TO ERECT APPROPRIATE SIGNS OR MARKERS AT THIS BRIDGE THAT CONTAIN THE WORDS "PFC MICHAEL SCOTT ADAMS MEMORIAL BRIDGE" IN HONOR OF A BRAVE AMERICAN SOLDIER WHO MADE THE ULTIMATE SACRIFICE WHILE DEFENDING HIS COUNTRY IN IRAQ.

BE IT RESOLVED by the House of Representatives, the Senate concurring:

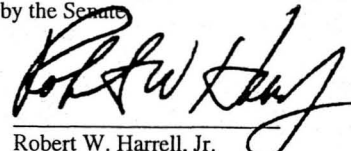
THAT the Department of Transportation name the bridge located at the intersection of Interstate Highway 26 and Reidville Road in Spartanburg County the "PFC Michael Scott Adams Memorial Bridge" and to erect appropriate signs or markers at this bridge that contain the words "PFC Michael Scott Adams Memorial Bridge" in honor of a brave American soldier who made the ultimate sacrifice while defending his country in Iraq.


BE IT FURTHER RESOLVED that a copy of this resolution be forwarded to the Department of Transportation.

State of South Carolina
In the House of Representatives
Columbia, South Carolina
February 2, 2006

I hereby certify that the foregoing is a true and correct copy of a resolution passed in the House of Representatives and concurred in by the Senate




Robert W. Harrell, Jr.
Speaker


Charles F. Reid
Clerk of the House

H. 4413.

Introduced by Representatives Hiott, Rice, Owens and Skelton.

A CONCURRENT RESOLUTION

TO REQUEST THAT THE DEPARTMENT OF TRANSPORTATION NAME THE BRIDGE LOCATED AT THE INTERSECTION OF UNITED STATES HIGHWAY 178 AND SOUTH CAROLINA HIGHWAY 11 IN PICKENS COUNTY THE "WOODROW BEAL 'WOODIE' CHASTAIN BRIDGE" AND ERECT APPROPRIATE MARKERS OR SIGNS AT THIS BRIDGE THAT CONTAIN THE WORDS "WOODROW BEAL 'WOODIE' CHASTAIN BRIDGE" AS A LASTING MEMORIAL TO THIS SON OF SOUTH CAROLINA WHO MADE THE ULTIMATE SACRIFICE IN DEFENSE OF HIS COUNTRY DURING THE VIETNAM WAR.

WHEREAS, Specialist 4 Woodrow Beal "Woodie" Chastain was born on September 11, 1950, was a resident of the Holly Springs Community of Pickens County, and was a member of Holly Springs Baptist Church; and

WHEREAS, he was the son of Mr. and Mrs. Beal Chastain; and

WHEREAS, Specialist 4 Chastain joined the United States Army on May 28, 1970, and received his basic training at Fort Jackson in Columbia, South Carolina; and

WHEREAS, he received advanced training at Fort Knox, Kentucky, and commenced his combat tour of duty in Vietnam on October 24, 1970; and

WHEREAS, Specialist 4 Chastain heroically made the ultimate sacrifice to his nation on August 15, 1971, while on a combat mission when his unit encountered a hostile North Vietnamese enemy force; and

WHEREAS, it is fitting and proper for the members of the General Assembly to forever recognize the sacrifice this son of South Carolina made in defense of his country by naming a bridge in his native Pickens County in his honor.

NOW, THEREFORE,


BE IT RESOLVED by the House of Representatives, the Senate concurring:

THAT the members of the General Assembly, by this resolution, request that the Department of Transportation name the bridge located at the intersection of United States Highway 178 and South Carolina Highway 11 in Pickens County the "Woodrow Beal 'Woodie' Chastain Bridge" and erect appropriate markers or signs at this bridge that contain the words "Woodrow Beal 'Woodie' Chastain Bridge" as a lasting memorial to this son of South Carolina who made the ultimate sacrifice in defense of his country during the Vietnam War.

BE IT FURTHER RESOLVED that a copy of this resolution be forwarded to the Department of Transportation and to the family of the late Specialist 4 Woodrow Beal "Woodie" Chastain.

State of South Carolina
In the House of Representatives
Columbia, South Carolina
February 2, 2006

I hereby certify that the foregoing is a true and correct copy of a resolution passed in the House of Representatives and concurred in by the Senate.



Robert W. Harrell, Jr.
Speaker

Charles F. Reid
Clerk of the House

H 4597

A CONCURRENT RESOLUTION

TO REQUEST THAT THE DEPARTMENT OF TRANSPORTATION NAME THE PORTION OF UNITED STATES HIGHWAY 701 IN GEORGETOWN COUNTY FROM ITS INTERSECTION WITH NORTH STREET TO ITS INTERSECTION WITH BROWNS FERRY ROAD "AIRMAN FIRST CLASS CARL ANDERSON, JR. MEMORIAL HIGHWAY" AND ERECT APPROPRIATE SIGNS OR MARKERS ALONG THIS HIGHWAY THAT CONTAIN THE WORDS "AIRMAN FIRST CLASS CARL ANDERSON, JR. MEMORIAL HIGHWAY" IN HONOR OF A BRAVE SON OF SOUTH CAROLINA WHO MADE THE ULTIMATE SACRIFICE WHILE DEFENDING HIS COUNTRY IN IRAQ.

Whereas, Airman First Class Carl Anderson, Jr., was the son of our colleague the Honorable Carl Anderson, Sr., and his wife Doris Anderson of Georgetown County; and

Whereas, he was a 2001 graduate of Georgetown High School who was voted most popular in his senior class, excelled in the high school's ROTC program, and joined the United States Air Force upon graduation; and

Whereas, Airman First Class Anderson made the ultimate sacrifice for his country when he was killed when his vehicle was destroyed by a homemade explosive near the City of Mosul in Iraq on August 29, 2004; and

Whereas, it is fitting and proper for the members of the General Assembly to pause in their deliberations to pay tribute to this son of South Carolina by having his memory preserved for all generations by having a portion of United States Highway 701 in his native State named in his honor. Now, therefore,

Be it resolved by the House of Representatives, the Senate concurring:

That the members of the General Assembly, by this resolution, request that the Department of Transportation name the portion of United States Highway 701 in Georgetown County from its intersection with North Street to its intersection with Browns Ferry Road the "Airman First Class Carl Anderson, Jr. Memorial Highway" in honor of a brave son of South Carolina who made the ultimate sacrifice while defending his country in Iraq.

Be it further resolved that a copy of this resolution be forwarded to the Department of Transportation.

---XX---

This web page was last updated on February 10, 2006 at 10:09 AM