

**STATE HIGHWAY AND  
PUBLIC TRANSPORTATION COMMISSION  
OF  
SOUTH CAROLINA**



***MINUTES AND RECOMMENDATIONS***

February 18, 1988

Mr. David Bowers

SOUTH CAROLINA

Highways and Public Transportation Commission

MINUTES

February 18, 1988

MINUTES  
HIGHWAYS AND PUBLIC TRANSPORTATION COMMISSION  
MEETING OF FEBRUARY 18, 1988

Table of Contents

\*\*\*

		<u>Page</u>
	Roll Call	
Section 1	Minutes for Meeting of January 21, 1988, Approved	1
Section 2	Reports of Department for the Month of January, 1988, Accepted	1
Section 3	Material and Equipment Purchases in Excess of \$1,000.00 During the Month of January, 1988 Approved	1
Section 4	Agreement, Burton & Associates	2
Section 5	Contract, Foundation & Materials Engineering, Inc.	2
Section 6	Aerial Mapping, Interstate Route 85, Authorized	2
Section 7	Supplemental Agreement, Florence & Hutcheson, Inc.	2
Section 8	Supplemental Agreement, CRS Sirrine, Inc.	2
Section 9	Supplemental Agreement, Hensley-Schmidt, Inc. & Leon Campbell and Associates	2
Section 10	Urban Mass Transportation Administration, Allocations, Amended	2
Section 11	Greenville Transit Authority, Allocations	2
Section 12	Federal and State Public Transportation Funds, Revised	3
Section 13	Allocations, State Institutions	4
Section 14	Allocations, State Park	4
Section 15	Right of Way Payments, State Secondary "C" Consturction Program	5
Section 16	Sale of Surplus Right-of-Way, Property Gratis Quitclaim Deed	5
Section 17	Sale of Surplus Right-of-Way, Property Warranty Deed	5

Minutes - February 18, 1988  
Table of Contents - Page 2

		<u>Page</u>
Section 18	Sale of Surplus Right-of-Way, Property Gratis Quitclaim Deed	5
Section 19	Sale of Surplus Right-of-Way, Property Quitclaim Deed	6
Section 20	Retreatment Contracts Extended	6
Section 21	Construction Contracts Extended	6
Section 22	Construction Contract Extended Beyond the Contract Limits	7
Section 23	Highway Resurfacing Construction Contracts Awarded, Letting of February 9, 1988	7
Section 24	Highway Construction Contracts Awarded, Letting of February 9, 1988	18
Section 25	Highway Construction, Bids Rejected	22
Section 26	State Highway System, Action Rescinded	22
Section 27	State Highway System, Road Sections Removed	23
Section 28	State Highway Secondary System, Road Sections Descriptions Revised	23
Section 29	State Highway Secondary System, Road Sections Removed	24
Section 30	State Highway System, Additions	37
Section 31	State Economic Development Construction Program, Amended	44
Section 32	Federal Aid Bridge Replacement Program, Amended	45
Section 33	Rail Highway Crossing Construction Program, Amended	47
Section 34	Federal Aid Demonstration Construction Program, Amended	50
Section 35	Federal Aid Secondary (Resurfacing-Restoration- Rehabilitation-Reconstruction) Construction Program, Amended	51



Minutes - February 18, 1988  
Table of Contents - Page 3

	<u>Page</u>
Section 36 Federal-Aid Consolidated Primary Construction Program, Amended	51
Section 37 State Primary/Urban Construction Program, Amended	51
Section 38 State Secondary "C" Construction Program, Amended	53
Section 39 A Concurrent Resolution, "Belva F. Beaver"	66
Section 40 Adjournment	68

\*\*\*

MINUTES  
HIGHWAYS AND PUBLIC TRANSPORTATION COMMISSION  
OF  
SOUTH CAROLINA

February 18, 1988

\*\*\*\*

The regular monthly meeting of the Highways and Public Transportation Commission was held at the offices of the State Highways and Public Transportation Department in Columbia, South Carolina, at eleven o'clock a.m. on February 18, 1988. In compliance with the "Freedom of Information Act", the news media was advised in writing of the time, date and place of this meeting.

Present

Carl L. Brazell, Chairman, Presiding  
Belva Beaver  
James W. Bilton  
Charles E. Dalton  
R. Clark DuBose  
M. Lois Eargle  
Billie S. Fleming  
John P. Gardner, Jr.  
Blake L. Griffith  
Bill Knotts  
Wallace J. McKnight  
B. Bayles Mack  
Clyde L. Medley  
Margaret H. Rush  
W. M. "Mat" Self  
J. "Moot" Truluck

Absent

Isadore E. Lourie  
Lewis Phillips  
William C. Prince  
J. B. Rhodes

Roll  
Call

Also Present: J. G. Rideoutte, Executive Director  
H. P. Snyder, State Highway Engineer  
R. W. Powell, Secretary-Treasurer

SECTION 1: The Minutes for the meeting of January 21, 1988; copies of which had been previously mailed to each member of the Commission, were approved.

Minutes

SECTION 2: The Commission unanimously passed a motion accepting monthly reports as published by the Department of activities for the month of January, 1988.

Reports

SECTION 3: The Commission unanimously passed a motion approving purchase orders issued for amounts in excess of \$1,000.00 during the month of January, 1988, as shown in the Appendix.

Prchs

Agrmt  
Burton  
& Assoc.

SECTION 4: The Commission unanimously passed a motion approving the Department to enter into an agreement with Burton and Associates, Inc. to provide planning assistance and to update a comprehensive statewide public transportation directory of Disadvantaged Business Enterprises for a total contract maximum of \$12,090.00, as shown in the Appendix.

Founda-  
tion &  
Matr'ls  
Eng

SECTION 5: The Commission unanimously passed a motion approving the action of the Department in entering into a contract with Foundation and Materials Engineering, Inc. to provide statewide geotechnical services on an "on call" basis at a cost not to exceed \$300,000.00, as shown in the Appendix.

Aerial  
Mapping

SECTION 6: The Commission unanimously passed a motion authorizing the Department to obtain additional aerial mapping for each end of the relocation of Interstate Route 85 at an estimated cost of \$15,000.00, as shown in the Appendix.

Sup  
Agrmt

SECTION 7: The Commission unanimously passed a motion authorizing the Department to enter into a supplemental agreement with Florence and Hutcheson, Inc. to revise right of way, bridge and road way construction plans in connection with the relocation of Interstate Route 85 in Spartanburg County at an estimated cost of \$429,556.39, as shown in the Appendix.

Sup  
Agrmt

SECTION 8: The Commission unanimously passed a motion authorizing the Department to enter into a supplemental agreement with CRS Sirrine, Inc. for additional engineering services to cover plan preparation for Road S-492 and S. C. Route 14 in Greenville County at an additional cost of \$196,013.35, as shown in the Appendix.

Sup  
Agrmt

SECTION 9: The Commission unanimously passed a motion authorizing the Department to enter into a supplemental agreement with Hensley-Schmidt, Inc. and Leon Campbell and Associates for additional engineering services on the I-20/I-26/I-126 Connector in Lexington and Richland Counties at an additional cost of \$968,384.00, as shown in the Appendix.

UMTA  
Funds

SECTION 10: The Commission unanimously passed a motion amending the original allocation of Urban Mass Transportation Administration (UMTA) funds to assist the LCRTA in the procurement of a professional transit management company to include an additional \$22,000.00, as shown in the Appendix.


Alloc  
Gnvl

SECTION 11: The Commission unanimously passed a motion authorizing the allocation of \$10,900.00 in existing State General Funds to assist the Greenville Transit Authority to continue this services through the balance of fiscal year ending June 30, 1988, as shown in the Appendix.

SECTION 12: The Commission unanimously passed a motion revising the June 18, 1987 allocation of Federal and State Public Transportation Funds as outlined on the following schedule.

Alloc's  
Fed & St  
Funds

- Schedule Next -



## REVISED

## ALLOCATION OF FEDERAL AND STATE PUBLIC TRANSPORTATION FUNDS

## PUBLIC TRANSPORTATION PROJECTS

IMPLEMENTING AGENCY	FUNDING SPONSOR	PROJECT DESCRIPTION	PROJECT AREA	NET PROJECT COST		
				TOTAL	FEDERAL	STATE
1. Allen University- Reid House of Christian Service	UMTA Section 16(b)(2)	Capital assistance for purchasing	Charleston	\$ 20,520	\$ 16,416	\$
2. Anderson-Oconee Council on Aging	UMTA Section 16(b)(2)	Capital assistance for purchasing	Anderson	22,045	17,636	
3. Babcock Center	UMTA Section 16(b)(2)	Capital assistance for purchasing	Columbia	16,300	13,040	
4. Beaufort County Council on Aging	UMTA Section 16(b)(2)	Capital assistance for purchasing	Beaufort	16,475	13,180	
5. Beaufort-Jasper Comprehensive Health Services	UMTA Section 16(b)(2)	Capital assistance for purchasing	Ridgeland	23,475	18,780	
6. Carolina Lowcountry Chapter of the American Red Cross	UMTA Section 16(b)(2)	Capital assistance for purchasing	Charleston	16,475	13,180	
7. Chester County Council on Aging	UMTA Section 16(b)(2)	Capital assistance for purchasing	Chester	16,713	13,371	
8. Clarendon County Council on Aging	UMTA Section 16(b)(2)	Capital assistance for purchasing	Manning	16,475	13,180	



REVISED  
ALLOCATION OF FEDERAL AND STATE PUBLIC TRANSPORTATION FUNDS  
PUBLIC TRANSPORTATION PROJECTS

Page 2

9. Colleton Senior Citizens Services	UMTA Section 16(b)(2)	Capital assistance for purchasing	Walterboro	\$19,325	\$15,460
10. Dillon County Council for the Aging	UMTA Section 16(b)(2)	Capital assistance for purchasing	Dillon	16,300	13,040
11. Georgetown County Council on Aging	UMTA Section 16(b)(2)	Capital assistance for purchasing	Georgetown	18,975	15,180
12. Greenwood County Grass Roots Committee	UMTA Section 16(b)(2)	Capital assistance for purchasing	Greenwood	16,475	13,180
13. Habilitation Services of Cherokee County	UMTA Section 16(b)(2)	Capital assistance for purchasing	Gaffney	16,671	13,336
14. Hartsville Area Council for Mentally Retarded	UMTA Section 16(b)(2)	Capital assistance for purchasing	Hartsville	16,395	13,116
15. Horry County Council on Aging	UMTA Section 16(b)(2)	Capital assistance for purchasing	Conway	16,735	13,388
16. Lancaster County Council on Aging	UMTA Section 16(b)(2)	Capital assistance for purchasing	Lancaster	16,920	13,536

REVISED  
 ALLOCATION OF FEDERAL AND STATE PUBLIC TRANSPORTATION FUNDS  
 PUBLIC TRANSPORTATION PROJECTS

Page 3

17. Lowcountry Sr. Citizens Services	UMTA Section 16(b)(2)	Capital assistance for purchasing	Varnville	\$17,670	\$14,136
18. McCormick County	UMTA Section 16(b)(2)	Capital assistance for purchasing	McCormick	18,950	15,160
19. Newberry County Council on Aging	UMTA Section 16(b)(2)	Capital assistance for purchasing	Newberry	18,975	15,180
20. Orangeburg-Calhoun Allendale-Bamberg Orangeburg	UMTA Section 16(b)(2)	Capital assistance for purchasing	Orangeburg	16,300	13,040
21. Orangeburg Association for Retarded Citizens	UMTA Section 16(b)(2)	Capital assistance for purchasing	Orangeburg	16,300	13,040
22. Park Avenue Day Center	UMTA Section 16(b)(2)	Capital assistance for purchasing	Rock Hill	18,740	14,992
23. Pickens County Senior Unlimited	UMTA Section 16(b)(2)	Capital assistance for purchasing	Liberty	24,165	19,332
24. Rock Hill Girls' Home	UMTA Section 16(b)(2)	Capital assistance for purchasing	Rock Hill	16,475	13,180
25. St. James/South Santee Comm. Ctr.	UMTA Section 16(b)(2)	Capital assistance for purchasing	McClellanville	16,300	13,040

REVISED  
ALLOCATION OF FEDERAL AND STATE PUBLIC TRANSPORTATION FUNDS  
PUBLIC TRANSPORTATION PROJECTS

Page 4

26. Spartanburg Council on Aging	UMTA Section 16(b)(2)	Capital assistance for purchasing	Spartanburg	\$17,770	\$14,216	\$
27. Union County Council on Aging	UMTA Section 16(b)(2)	Capital assistance for purchasing	Union	16,300	13,040	
28. York County Council on Aging	UMTA Section 16(b)(2)	Capital assistance for purchasing	Rock Hill	19,265	15,412	
SCDHPT	UMTA Section 16(b)(2)	Program Reserve	Statewide	7,567	6,054	
SCDHPT	UMTA Section State Highway Fund	State Program Administration	Statewide	56,783	45,427	11,356
UMTA 16/State Highway Fund Subtotal				567,835	454,268	11,356
ALTERNATES FOR UMTA SECTION 16(b)(2) FUNDING						
Anderson County Board for Mentally Retarded	UMTA Section 16(b)(2)	Capital assistance for purchasing	Anderson	18,765	15,012	
Greenville Assoc. for Retarded	UMTA Section 16(b)(2)	Capital assistance for purchasing	Greenville	16,475	13,180	
E. W. Springs Hospital	UMTA Section 16(b)(2)	Capital assistance for purchasing	Lancaster	26,520	21,216	
Piedmont Multi-County Mentally Retarded Board	UMTA Section 16(b)(2)	Capital assistance for purchasing	Greenwood	16,300	13,040	

SECTION 13: The Commission unanimously passed a motion revising the allocation of funds for work at State Institutions as follows:

<u>Project Number</u>	<u>County</u>	<u>Description</u>	<u>Amount</u>
D-758	Horry	Construction of access drives into Charles Hodges Tourism Center at Horry-Georgetown Technical College along U.S. Route 501 in Horry County - approximately 0.35 miles. Total Allocation: \$ 64 770 Less Previous Allocation: <u>30 000</u> \$ 34 770 (File No. 26 (6) 758)	
D-262A	Richland	Improvement of East Chapel Drive at Midlands Technical College Beltline Campus including curbs, gutters, and necessary paving - 0.12 mile. Total Allocation: \$ 37 298 Less Previous Allocation: <u>11 000</u> 26 298 (File No. 40 (6) 262A)	
D-280A	Richland	Construction of a road at State Park Health Center at the Department of Health and Environmental Control including grading, drainage and surfacing - 0.2 mile. Total Allocation: \$ 48 667 Less Previous Allocation: <u>29 000</u> 19 667 (File No. 40 (6) 280A)	
D-281A	Richland	Range Road at the Criminal Justice Academy from Geology Road to Pistol Range including spur - 1.4 miles. Total Allocation: \$ 301 756 Less Previous Allocation <u>210 000</u> 91 756 (File No. 40 (6) 281A)	
<u>Total</u>			<u>\$ 172 491</u>

Alloc's  
State  
Inst

Alloc's  
State  
Park

SECTION 14: The Commission unanimously passed a motion revising the allocation of funds for work at a State Park as follows:

## Alloc's State Park, Continued

Project Number	County	Description	Amount
Alloc's State Park	E-585	Chester	Resurfacing of road in Chester State Park from S.C. Route 72 to dead-end- approximately 1.8 miles. Total Allocation: \$ 38 212 Less Previous Allocation: <u>30 000</u> \$ 8 212 (File No. 12 (7) 585)
Total			\$ 8 212

SECTION 15: The Department submitted a report of rights of way payments on roads in Florence and Spartanburg counties in the State Secondary "C" Construction Program as follows:

R/W Pymts	January 14, 1988	Project C-119A - Road S-56 - Spartanburg County Boiling Springs Masonic Lodge	\$ 250 00
	January 28, 1988	Project C-178A - Road S-278 - Florence County William K. Stephenson, Jr., as Chapter 13 Trustee, A. Lee Grimsley, Debtor, Genell H. Grimsley, Debtor and Fleet Funding, Mtgee	\$ 750 00

SECTION 16: The Commission unanimously passed a motion accepting a report of the Department concerning the execution of a gratis quitclaim deed dated January 11, 1988 conveying the surplus portion of Route 8 in Pickens County to Claude Evette, as shown in the Appendix.

SECTION 17: The Commission unanimously passed a motion accepting a report of the Department concerning the execution of a warranty deed dated January 13, 1988 conveying parcels of land acquired in connection with the Gantt Freeway and Downtown Loop projects in Greenville County to Jeter and Plazco, Inc. for the consideration of \$39,700.00, as shown in the Appendix.

SECTION 18: The Commission unanimously passed a motion accepting a report of the Department concerning the execution of a gratis quitclaim deed dated January 14, 1988 conveying the surplus portion of Road S-61 in Richland County to John A. Grant, as shown in the Appendix.



SECTION 19: The Commission unanimously passed a motion accepting a report of the Department concerning the execution of a quitclaim deed dated February 1, 1988 conveying 11,375 square feet of land on Road 28 in Greenwood County to Paul Corley and Edna Corley for the consideration of \$3,200.00, as shown in the Appendix.

Quit-  
claim  
Deed

SECTION 20: The Commission unanimously passed a motion approving the action of the Department in extending existing bituminous retreatment contract to include additional resurfacing work, as follows:

Florence County

Contract of APAC Carolina, Inc. - File No. 21.1088 - extended to include resurfacing (File No. 21.1088) with hot laid asphaltic concrete surface course, type 1, of 0.66 mile on Road S-1060 along Frontage Road of I-20 at Walmart.  
Estimated Cost of Extension \$ 23 595 90

Retr  
Contrs  
Extn'd

SECTION 21: The Commission unanimously passed a motion approving the action of the Department in extending construction contracts to include additional resurfacing work, as follows:

Aiken County

Contract of Eagle Construction Company, Inc. - File No. 2.788 - extended to include an additional section of Project C-788 (File No. 2.788) consisting of the grading, drainage and bituminous surfacing of 0.253 mile on Road S-2128 from S. C. Route 125 southwesterly.  
Estimated Cost of Extension \$ 37 325 16

Constr  
Contrs  
Extn'd

Lexington County

Contract of Walter L. Hunter Construction Company, Inc. - File No. 32.891 - extended to include an additional section of Project C-891 (File No. 32.891) consisting of the grading, drainage and asphalt concrete surfacing of 0.141 mile on Road S-1744 from Road S-737 to Gilbert High School.  
Estimated Cost of Extension \$ 52 681 28

SECTION 22: The Commission unanimously passed a motion approving the action of the Department in extending the following contract beyond the contract limits:

Lexington County

Constr  
Extn'd

Contact of Walter Hunter Construction Company -  
(File 32.891) to be extended to include grading,  
drainage, and bituminous surfacing of approximately  
0.90 mile on Road S-2790 from U. S. Route 176  
northwesterly -

Estimated Cost of Extension	\$ 144 320 79
Previous Approved Extension	141 661 19
Total Extensions	\$ 285 981 98

SECTION 23: The Commission unanimously passed a motion authorizing award of contracts covering resurfacing projects in the February 9, 1988 letting, which are summarized below and shown in detail in the Appendix.

Resurfacing Work

Aiken County

Constr  
Awards

S. C. File Nos. 2.1077, 2.796 & 2.797 -  
State Project Nos. C-796 & C-797 - S. C. Route  
421, Roads S-327, S-419, S-492, S-550, S-595,  
S-656, S-890, S-1060, S-1061, S-1081, S-1159,  
S-1209, S-1210, S-1231, S-1458, S-186, S-189,  
S-281, S-322, S-541, S-655, S-879, S-1439, S-105  
S-962, S-1059, S-1615 - Type: Hot Laid Asphaltic  
Concrete Surface Course Type 1 & 4. Resurfacing  
10.60 miles on S.C. Route 421, 0.65 miles on Road  
S-327, 0.92 miles on Road S-419, 0.55 miles on Road  
S-492, 0.10 miles on Road S-550, 0.60 miles  
on Road S-595, 0.13 miles on Road S-656, 0.05  
miles on Road S-890, 0.30 miles on Road S-1060,  
0.14 miles on Road S-1061, 0.14 miles on Road  
S-1081, 0.15 miles on Road S-1159, 0.12 miles on  
Road S-1209, 0.05 miles on Road S-1210, 0.15 miles  
on Road S-1231, 0.13 miles on Road S-1458, 0.33 miles on Road S-186,  
0.21 miles on Road S-189, 0.10 miles on Road  
S-281, 0.05 miles on Road S-322, 0.28 miles on  
Road S-541, 0.16 miles on Road S-655, 0.52 miles  
on Road S-879, 0.30 miles on Road S-1439, 0.30  
miles on Road S-105, 0.18 miles on Road S-962,  
0.20 miles on Road S-1059, 0.10 miles on Road  
S-1615

Satterfield Constr. Co., Inc.,  
Greenwood, S.C.

\$ 943 433 56

Constr Awards, Letting of February 9, 1988, continued

Resurfacing Work, continued

Allendale & Hampton Counties

S. C. File Nos. 3.1037 & 25.1040 - Roads S-22 & S-371 (Allendale County) - Roads S-13, S-50, S-107, S-375, (Hampton County) - Type: Hot Laid Asphaltic Concrete Surface Course Type 3 & 4. Resurfacing 2.43 miles on Road S-22, 1.50 miles on Road S-371, (Allendale County), 4.30 miles on Road S-13, 4.10 miles on Road S-50, 0.06 miles on Road S-107, 0.33 miles on Road S-375 (Hampton County).

J. F. Cleckley & Co., Orangeburg, S.C.

\$ 629 789 89

Bamberg & Barnwell Counties

S. C. File Nos. 5.1054 & 6.1048 - Roads S-23, S-80, & S-96 (Bamberg County) - S. C. Route 70, Road S-39, S-80 & S-496 (Barnwell County) - Type: Hot Laid Asphaltic Concrete Surface Course Type 1, 3 & 4. Resurfacing 4.70 miles on Road S-23, 2.70 miles on Road S-80, 0.31 miles on Road S-96 (Bamberg County), 9.47 miles on S. C. Route 70, 2.75 miles on Road S-39, 3.20 miles on Road S-80, 0.85 miles on Road S-496 (Barnwell County).

J. F. Cleckley & Co., Orangeburg, S.C.

\$ 1 169 988 60

Beaufort County

S. C. File No. 7.1074 - U. S. Route 17 & S. C. Route 280, Roads S-63, S-69, S-112, S-124, S-152, S-170, S-255 & S-277 - Type: Hot Laid Asphaltic Concrete Surface Course Type 3 & 4. Resurfacing 4.40 miles on U.S. Route 17, 3.97 miles on S. C. Route 280, 0.45 miles on Road S-63, 0.55 miles on Road S-69, 0.77 miles on Road S-112, 0.45 miles on Road S-124, 0.05 miles on Road S-152, 0.95 miles on Road S-170, 0.38 miles on Road S-255, 0.31 miles on Road S-277,

J. F. Cleckley & Co., Orangeburg, S.C.

\$ 468 384 83

Constr  
Awards

## Constr Awards, Letting of February 9, 1988

Resurfacing Work, continuedBeaufort & Jasper Counties

S. C. File Nos. 7.1075 & 27.1056 - Road S-245 (Beaufort County) - Roads S-38 & S-119 (Jasper County) - Type: Hot Laid Asphaltic Concrete Surface Course Type 3. Resurfacing 2.40 miles on road S-245 (Beaufort County), 2.00 miles on road S-38, 4.30 miles on Road S-119 (Jasper County).

Apac-Georgia, Inc., Atlanta, GA

\$ 336 905 30

Berkeley & Orangeburg Counties

S. C. File Nos. 8.1098, & 38.10104 - Interstate I-26 Frontage Road, Roads S-54, & S-464 (Berkeley County) - Roads S-196, S-492, S-1443, S-1446, S-1567, & S-1641 (Orangeburg County) - Type: Hot Laid Asphaltic Concrete Surface Course 3 & 4. Resurfacing 0.30 miles on Interstate I-26 Frontage Road, 0.20 miles on Road S-54, 0.80 miles on Road S-464, (Berkeley County), 2.90 miles on Road S-196, 2.20 miles on Road S-492, 4.50 miles on Road S-1443, 1.20 miles on Road S-1446, 0.20 miles on Road S-1567, 0.90 miles on Road S-1641 (Orangeburg County)

J. F. Cleckley & Co., Orangeburg, S.C.

\$ 547 951 82

Berkeley County

S. C. File No. 8.1099 - S. C. Route 45, Roads S-29, S-42, S-103, S-180, S-230, S-239, S-270, S-278, S-285, S-302, S-324, S-327, S-403, S-404, S-405, S-406, S-417, S-441, S-442, S-445, S-473, S-546, S-617, S-619, S-620, 621, S-702, S-703, S-810, S-812, S-850, S-1012, & S-1169 - Type: Hot Laid Asphaltic Concrete Surface Course Type 3 & 4. Resurfacing 0.63 miles on Route 45, 0.42 miles on Road S-29, 2.07 miles on Road S-29, 2.82 miles on Road S-42, 2.25 miles on Road S-103, 1.25 miles on Road

Constr  
Awards

Constr Awards, Letting of February 9, 1988, continued

Resurfacing Work, continued

Berkeley County, continued

S-180, 0.40 miles on Road S-180, 0.55 miles on Road S-180, 0.10 miles on Road S-230, 0.40 miles on Road S-230, 0.35 miles on Road S-239, 0.32 miles on Road S-270, 0.05 miles on Road S-278, 0.82 miles on Road S-285, 0.20 miles on Road S-302, 0.30 miles on Road S-324, 0.15 miles on Road S-327, 0.27 miles on Road S-403, 0.65 miles on Road S-404, 0.05 miles on Road S-405, 0.05 miles on Road S-406, 0.10 miles on Road S-417, 0.05 miles on Road S-441, 0.05 miles on Road S-442, 0.32 miles on Road S-445, 0.48 miles on Road S-473, 0.20 miles on Road S-546, 0.45 miles on Road S-546, 0.33 miles on Road S-617, 0.25 miles on Road S-619, 0.30 miles on Road S-620, 0.30 miles on Road S-621, 0.18 miles on Road S-702, 0.15 miles on Road S-703, 0.28 miles on Road S-810, 0.05 miles on Road S-812, 0.20 miles on Road S-850, 0.10 miles on Road S-1012, 0.12 miles on Road S-1169.

Sloan Constr. Co., Inc., Greenville, S.C. \$ 607 965 90

Constr  
Awards

Calhoun & Orangeburg Counties

S. C. File Nos. 9.1047 & 38.10103 - Roads S-23 & S-25 (Calhoun County) - Roads S-159, S-209, S-262, S-413, S-790, S-872, S-943, S-1138 & S-1213 (Orangeburg County) - Type: Hot Laid Asphaltic Concrete Surface Course Type 3 & 4. Resurfacing 1.80 miles on Road S-23, 5.50 miles on Road S-25 (Calhoun County), 0.04 miles on Road S-159, 0.18 miles on Road S-209, 0.20 miles on Road S-262, 0.03 miles on Road S-413, 0.10 miles on Road S-790, 0.15 miles on Road S-872, 0.10 miles on Road S-943, 0.45 miles on Road S-1138, 0.18 miles on Road S-1213 (Orangeburg County).

Lanier Constr. Co., Inc., Columbia, S.C. \$ 293 250 50



## Constr Awards, Letting of February 9, 1988, continued

Resurfacing Work, continuedCharleston County

S. C. File No. 10.10125 - U. S. Route 17, Roads S-6, S-20, S-54, S-56, S-57, S-91 S-92, S-192, S-194, S-280, S-382, S-385, S-440, S-442, S-606, S-633, S-739, S-881, S-1120, S-1146, S-1295, S-1303, S-1321, S-1440, S-1466, S-1467, S-1468, S-1579, S-1706, S-1708, S-1709, S-1754, S-1659, S-1845, S-1858 and S-1873 - Type: Hot Laid Asphaltic Concrete Surface Course Type 1 & 4. Resurfacing 1.62 miles on U.S. Route 17, 1.35 miles on Road S-6, 1.00 miles on Road S-20, 2.90 miles on Road S-54, 3.10 miles on Road S-56, 1.10 miles on Road S-57, 2.55 miles on Road S-91, 1.95 miles on Road S-92, 0.30 miles on Road S-192, 0.15 miles on Road S-194, 0.90 miles on Road S-280, 0.10 miles on Road S-382, 0.35 miles on Road S-385, 0.23 miles on Road S-440, 0.25 miles on Road S-442, 0.15 miles on Road S-606, 1.65 miles on Road S-633, 0.05 miles on Road S-739, 3.75 miles on Road S-881, 0.52 miles on Road S-1120, 0.93 miles on Road S-1146, 0.20 miles on Road S-1295, 0.75 miles on Road S-1303, 1.42 miles on Road S-1321, 2.43 miles on Road S-1440, 0.17 miles on Road S-1466, 0.17 miles on Road S-1467, 0.25 miles on Road S-1468, 0.20 miles on Road S-1579, 0.13 miles on Road S-1706, 0.20 miles on Road S-1708, 0.25 miles on Road S-1709, 0.10 miles on Road S-1754, 0.55 miles on Road S-1659, 2.90 miles on Road S-1845, 0.25 miles on Road S-1858, 0.10 miles on Road S-1873.

Banks Constr. Co., Inc.,  
Charleston Heights, S. C.

\$ 1 305 036 66

Clarendon County

S. C. File No. 14.1053 - Road S-48, S-63, S-69, S-70, S-79, S-81, S-84, S-89, S-126, S-127 Spur, S-138, S-142, S-196, S-219, S-272, S-301, S-302, S-303, S-325, S-370, S-373, S-447, S-448, S-449, S-450, S-451, & S-471 - Type: Hot Laid Asphaltic Concrete Surface Course Type 1, 3 & 4. License Sales & Patrol Parking Area,

## Constr Awards, Letting of February 9, 1988, continued

Resurfacing Work, continuedClarendon County, continued

Manning Maintenance Shop Yard & Parking Area.  
 resurfacing 2.10 miles on Road S-48, 1.10 miles  
 on Road S-63, 0.25 miles on Road S-69, 0.17  
 miles on Road S-70, 0.26 miles on Road S-79,  
 0.17 miles on Road S-81, 0.06 miles on Road  
 S-84, 0.10 miles on Road S-89, 1.70 miles on  
 Road S-126, 0.20 miles on Road S-127 Spur Road  
 S-127, 0.09 miles on Road S-138, 0.42 miles on  
 Road S-142, 0.08 miles on Road S-196, 0.20 miles  
 on Road S-219, 0.30 miles on Road S-272, 0.10  
 miles on road S-301, 0.10 miles on Road S-302,  
 0.05 miles on Road S-303, 0.15 miles on Road  
 S-325, 0.14 miles on Road S-370, 2.30 miles on  
 Road S-373, 0.17 miles on Road S-447, 0.12 miles  
 on Road S-448, 0.22 miles Road S-449, 0.09 miles  
 on Road S-450, 0.17 miles on Road S-451, 1.60  
 miles on Road S-471.

Apac-Carolina, Inc., Darlington, S. C. \$ 730 434 01

Constr  
Awards

Darlington County

S. C. File Nos. 16.1069 & 16.651 - State  
 Project No. C-651 - S. C. Route 151 Bypass,  
 Road S-23, S-76, S-115, S-133, S-135, S-155,  
 S-179, S-660, S-661, S-662, S-663, S-664,  
 S-1042, S-1043, S-1089, S-1130 & S-1136 -  
 Type: Hot Laid Asphaltic Concrete Surface  
 Course Type 4 & temporary & permanent pave-  
 ment markings. Resurfacing 0.75 miles on S.C.  
 Route 151 B, 7.44 miles on Road S-23, 0.23  
 miles on Road S-76, 3.80 miles on Road S-115,  
 1.72 miles on Road S-133, 0.85 miles on Road  
 S-135, 0.20 miles on Road S-155, 6.45 miles  
 on Road S-179, 0.15 miles on Road S-660, 0.08  
 miles on Road S-661, 0.90 miles on Road S-662,  
 0.16 miles on Road S-663, 0.30 miles on Road  
 S-664, 0.98 miles on Road S-1042, 0.32 miles  
 on Road S-1043, 0.75 miles on Road S-1089,  
 0.12 miles on Road S-1130, 0.10 miles on Road  
 S-1136.

Apac-Carolina, Inc., Darlington, S. C. \$ 539 890 70

## Constr Awards, Letting of February 9, 1988, continued

Resurfacing Work, continuedDillon County

S. C. File Nos. 17.1049 & 17.501 - State Project No. C-501 - S. C. Route 34 & S.C. Route 917, Roads S-40, S-674, S-122, S-151, S-243, S-603 - Type: Hot Laid Asphaltic Concrete Surface Course Type 3 & 4 & temporary & permanent pavement markings. Resurfacing 2.30 miles on S.C. Route 34, 9.25 miles on S.C. Route 917, 4.40 miles on Road S-40, 0.75 miles Road S-674, 0.40 miles on Road S-122, 0.45 miles on Road S-151, 0.35 miles on Road S-243, 0.15 miles on Road S-603.

Apac-Carolina, Inc., Darlington, S.C.

\$ 459 292 67

Dorchester County

S. C. File No. 18.1076 - U. S. Route 78, Roads S-13, S-58, S-83, S-182, S-233, S-251, S-252, S-527, S-630 - Type: Hot Laid Asphaltic Concrete Surface Course Type 3 & 4. Resurfacing 3.40 miles on U. S. Route 78, 3.90 miles on U.S. Route 78, 2.25 miles on Road S-13, 1.15 miles on Road S-58, 1.30 miles on Road S-83, 1.40 miles on Road S-182, 1.30 miles on Road S-233, 0.40 miles on Road S-251, 0.20 miles on Road S-252, 0.50 miles on Road S-527, 1.50 miles on Road S-630.

Banks Constr. Co., Inc.,  
Charleston Heights, S. C.

\$ 438 958 97

Florence County

S. C. File No. 21.1093 - U.S. Route 76, Roads S-32, S-38, S-48, S-57, S-116, S-132, S-178, S-220, S-335, S-356, S-529, S-530, S-531, S-532, S-539, S-616, S-680, S-682, S-683, S-684, S-685, S-686, S-687, S-689, S-729, S-732, S-743, S-753, S-758, S-792, S-804, S-886, S-926, S-958, S-961, S-963, S-1255, S-1325, & S-1501 - Type: Hot Laid Asphaltic Concrete Surface Course Type 3 & 4 & temporary & permanent pavement markings.

Constr  
Awards

# Constr Awards, Letting of February 9, 1988, continued

## Resurfacing Work, continued

### Florence County, continued

Resurfacing 3.20 miles on U. S. Route 76,  
 2.20 miles on Road S-32, 0.60 miles on Road  
 S-38, 0.40 miles on Road S-48, 2.90 miles  
 on Road S-57, 0.20 miles on Road S-116, 2.30  
 miles on Road S-132, 0.20 miles on Road  
 S-178, 0.30 miles on Road S-220, 0.90 miles  
 on Road S-335, 0.70 miles on Road S-356,  
 0.20 miles on Road S-529, 0.15 miles on Road  
 S-530, 0.35 miles on Road S-531, 0.15 miles  
 on Road S-532, 0.35 miles on Road S-539, 0.20  
 miles on Road S-616, 0.20 miles on Road S-619  
 0.60 miles on Road S-680, 0.60 miles on Road  
 S-682, 0.20 miles on Road S-683, 0.20 miles  
 on Road S-684, 0.20 miles on Road S-685, 0.20  
 miles on Road S-686, 0.20 miles on Road S-687,  
 0.50 miles on Road S-689, 5.10 miles on Road  
 S-729, 3.60 miles on Road S-732, 0.20 miles on  
 Road S-743, 0.10 miles on Road S-753, 0.20  
 miles on Road S-758, 0.20 miles on Road S-792,  
 0.10 miles on Road S-804, 2.20 miles on Road  
 S-886, 0.80 miles on Road S-926, 0.60 miles on  
 Road S-958, 0.10 miles on Road S-961, 0.10 miles  
 on Road S-963, 0.40 miles on Road S-1255, 0.05  
 miles on Road S-1325, 0.80 miles on Road S-1501.  
 Apac-Carolina, Inc., Darlington, S. C. \$ 836 377 60

Constr  
Awards

### Georgetown County

S. C. File No. 22.1063 - Roads S-4, S-89,  
 S-168, S-298, S-341, S-342, S-564, S-592 - Type:  
 Hot Laid Asphaltic Concrete Surface Course Type 4.  
 Resurfacing 8.10 miles on Road S-4, 0.91 miles on  
 Road S-89, 0.80 miles on Road S-168, 0.10 miles  
 on Road S-298, 0.10 miles on Road S-341, 0.20  
 miles on Road S-342, 0.20 miles on Road S-564,  
 0.52 miles on Road S-592.

Apac-Carolina, Inc., Darlington, S. C. \$ 296 912 42

S. C. File No. 22.1064 - Road S-23, S-31,  
 S-35, S-50, S-52, S-55, S-75, S-351, S-431,  
 S-486 - Type: Bit. Surface Treatment (Double  
 Treatment) Class A Special. Resurfacing 3.69  
 miles on Road S-23, 2.30 miles on Road S-31,

## Constr Awards, Letting of February 9, 1988, continued

Resurfacing Work, continuedGeorgetown County, continued

3.65 miles on Road S-35, 0.92 miles on Road S-50, 4.52 miles on Road S-52, 1.17 miles on Road S-55, 0.90 miles on Road S-75, 0.65 miles on Road S-351, 1.80 miles on Road S-431, 1.10 miles on Road S-486.

Rhodes Constr. Corp., Highlands, N. C. \$ 229 431 02

Horry County

S. C. File No. 26.1089 - S. C. Route 73, Drives & Parking Area at Little River Welcome Center, Roads S-24, S-33, S-34, S-50, S-66, S-79, S-107, S-109, S-139, S-145, S-197, S-366, S-611, S-798, S-1021 - Type: Hot Laid Asphaltic Concrete Surface Course Type 3 & 4 temporary & permanent pavement markings. Resurfacing 2.30 miles on S. C. Route 73, 0.26 miles on Drives & Parking Area to Little River Welcome Center, 4.25 miles on Road S-24, 6.20 miles on Road S-33, 2.90 miles on Road S-34, 2.86 miles on Road S-50, 4.10 miles on Road S-66, 1.58 miles on Road S-79, 2.35 miles on Road S-107, 1.60 miles on Road S-109, 2.30 miles on Road S-139, 0.12 miles on Road S-145, 0.68 miles on Road S-197, 3.20 miles on Road S-366, 2.55 miles on Road S-611, 0.60 miles on Road S-798, 1.80 miles on Road S-1021.

Apac-Carolina, Inc., Darlington, S. C. \$ 1 165 040 64

S. C. File No. 26.1090 - Roads S-165 & S-1012 - Type: Bit. Surfacing Treatment (Double Treatment) Class A Special. Resurfacing 2.50 miles on Road S-165, 2.05 miles on Road S-1012.

Rhodes Constr. Corp., Highlands, N. C. \$ 48 581 26

Kershaw County

S. C. File No. 28.1067 - S. C. Route 346, Roads S-46, S-329, S-367, S-489, S-549, & S-912 - Type: Hot Laid Asphaltic Concrete Surface Course Type 4. Resurfacing 12.45 miles on S. C. Route 346, 1.64 miles on Road S-46, 0.47 miles on Road S-329, 1.97 miles on Road S-367, 4.00 miles on Road S-489, 4.44 miles on Road S-549, 1.56 miles on Road S-912.

Jim Lineberger Grad. & Pav., Inc., Lancaster, S. C. \$ 543 231 37



## Constr Awards, Letting of February 9, 1988, continued

Resurfacing Work, continuedLee County

S. C. File No. 31.1053 - U. S. Route 401  
& S. C. Route 341, Roads S-104 & S-331 - Type:  
Hot Laid Asphaltic Concrete Surface Course Type  
1. Resurfacing 10.10 miles on U. S. Route 401,  
1.79 miles on S. C. Route 341, 0.46 miles on  
Road S-104, 0.47 miles on Road S-331.

Apac-Carolina, Inc., Darlington, S. C. \$ 517 061 50

Marion County

S. C. File Nos. 34.1059, & 34.461 - State  
Project No. C-461 - Roads S-19, S-31, S-41, &  
S-51, S-55, S-195, S-196, S-526, & S-854 -  
Type: Hot Laid Asphaltic Concrete Surface  
Course Type 4 & temporary & permanent markings.  
Resurfacing 8.50 miles on Road S-19, 1.80 miles  
on Road S-31, 4.20 miles on Road S-41, 0.34  
miles on Road S-51, 0.35 miles on Road S-55  
0.32 miles on Road S-195, 0.15 miles on Road  
S-196, 0.31 miles on Road S-526, 0.06 miles  
on Road S-854.

Apac-Carolina, Inc., Darlington, S. C. \$ 427 391 35

Constr  
Awards

Marlboro County

S. C. File No. 35.1065 - S. C. Route 34  
& S. C. Route 177, Roads S-18, & S-105 -  
Type: Hot Laid Asphaltic Concrete Surface  
Course Type 3 & 4 & temporary & permanent  
pavement markings. Resurfacing 7.64 miles  
on S. C. Route 34, 7.70 miles on S. C. Route  
177, 0.64 miles on Road S-18, 0.24 miles on  
Road S-105.

Apac-Carolina, Inc., Darlington, S. C. \$ 427 822 01

Orangeburg County

S. C. File No. 38.10105 - U. S. Route  
21/178 By Pass & S.C. Route 4, Roads S-25,  
S-50, S-70, S-86, S-101, S-206, S-826, S-888  
& S-1619 - Type: Hot Laid Asphaltic Concrete  
Surface Course Type 1, 3 & 4. Resurfacing  
0.10 miles on U. S. Route 21/178 By Pass,

## Constr Awards, Letting of February 9, 1988, continued

Resurfacing Work, continuedOrangeburg County, continued

0.10 miles on S. C. Route 4, 1.11 miles on Road S-25, 6.05 miles on Road S-50, 1.09 miles on Road S-70, 0.52 miles on Road S-86, 0.10 miles on Road S-86, 1.10 miles on Road S-101, 0.65 miles on Road S-206, 0.55 miles on Road S-826, 0.20 miles on Road S-888, 0.08 miles on Road S-1619.

J. F. Cleckley & Co., Orangeburg, S. C.

\$ 648 882 32

Sumter County

S. C. File Nos. 43.1079 & 43.654 - State Project No. C-654 - U. S. Route 76/378, Roads S-37, S-97, S-442, S-463, S-527, S-532, S-533, S-709, S-723, S-807, S-826, S-827, S-828, S-82, S-83, S-154, S-481, S-747, S-748 & S-848 - Type: Hot Laid Asphaltic Concrete Surface Course Type 1 & 4. Resurfacing 3.49 miles on U. S. Route 76/378 Railroad to S.C. Route 441, 1.87 miles on Road S-37, 1.71 miles on Road S-97, 0.53 miles on Road S-442, 2.03 miles on Road S-463, 0.51 miles on Road S-527, 0.94 miles on Road S-532, 0.31 miles on Road S-533, 1.55 miles on Road S-709, 0.74 miles on Road S-723, 1.39 miles on Road S-807, 0.22 miles on Road S-826, 0.19 miles on Road S-827, 0.07 miles on Road S-828, 1.25 miles on Road S-82, 0.35 miles on Road S-83, 0.46 miles on Road S-154, 0.15 miles on Road S-481, 0.29 miles on Road S-747, 0.08 miles on Road S-748, 0.21 miles on Road S-848.

Apac-Carolina, Inc., Darlington, S.C.

\$ 772 385 73

Williamsburg County

S. C. File No. 45.1065 - Roads S-48, S-52, S-122 & S-242 - Type: Hot Laid Asphaltic Concrete Surface Course Type 4 & Temporary & permanent pavement markings. Resurfacing 6.00 miles on Road S-48, 5.50 miles on Road S-52, 5.60 miles on Road S-122, 4.70 miles on Road S-242.

Apac-Carolina, Inc., Darlington, S. C.

\$ 565 796 76

Constr  
Awards

SECTION 24: The Commission unanimously passed a motion authorizing award of contracts for highway construction projects in the February 9, 1988 letting, which are summarized below and shown in detail in the Appendix subject to the approval of the Federal Highway Administration on federal-aid projects:

Bridge and Approach Work

Fairfield County

S. C. File No. 20.476 - F. A. Project No. BRZ-4020(9) - Road S-61 - Type - replacing existing bridge with a 150'0" reinforced concrete (flat slab) bridge over Jackson Creek; and the asphalt concrete surfacing of 0.511 miles of approaches.

Triplett-Peek, Inc, Chester, S. C. \$ 441 918 00

Greenville County

S. C. File No. 23.810 - F. A. Project No. BRS-2026(72) - Road S-455 - Type - replacing existing bridge with a 270'0" reinforced concrete (prestressed beams) bridge over Reedy River; and the asphalt concrete surfacing of 0.167 miles of approaches.

Taylor & Murphy Constr. Co., Inc.  
Asheville, N. C. \$ 483 249 45

Constr  
Awards

Road Work

Clarendon County

S. C. File No. 14.570 - State Project No. A-570- U. S. Route 301 - Type - milling, drainage, resurfacing with asphalt concrete surfacing, construction of concrete curb & gutter, and concrete sidewalk of 0.60 miles on U. S. Route 301.

Roadbuilders, Inc., Sumter, S. C. \$ 219 292 90

S. C. File No. 14.572 - State Project No. C-572 - Roads S-727, S-728, S-729, S-730, S-731, & S-732 - Type - grading, drainage, bituminous surfacing of 0.568 miles on Road S-727, 0.116 miles on Road S-728, 0.241 miles on Road S-729; grading, drainage and asphalt concrete surfacing of 0.086 miles on Road S-730, 0.151 miles on Road S-731, 0.130 miles on Road S-732.

R. E. Goodson Constr. Co., Inc.,  
Darlington, S. C. \$ 264 445 11

## Constr Awards, Letting of February 9, 1988, continued

Road Work, continuedHampton County

S. C. File No. 25.524 - State Project No. C-524 - Roads S-107, S-167, S-524, S-688, S-775, S-776, S-781, S-783, & S-784 - Type - grading, drainage, asphalt concrete surfacing of 0.54 miles on Road S-783, 0.137 miles on Road S-167, 0.146 miles on Road S-781, 0.192 miles on Road S-688, 0.131 miles on Road S-775, 0.083 miles on Road S-784, 0.102 miles on Road S-107, 0.178 miles of Road S-776, 0.347 miles on Road S-524.

Eagle Constr. Co., Inc., Newberry, S. C. \$ 399 092 67

Jasper County

S. C. File No. 27.456 - State Project No. C-456 - Roads S-89, S-402, S-407, S-404, S-405, S-22, & S-401 - Type - grading, drainage, bituminous surfacing of 1.367 miles on Road S-22, 0.486 miles on Road S-407, 0.549 miles on Road S-402, 0.847 miles on Road S-401, 0.846 miles on Road S-405, 0.589 miles on Road S-404, 1.872 miles on Road S-89.

Eagle Constr. Co., Inc., Newberry, S. C. \$ 1 295 499 34

Laurens County

S. C. File Nos. 30.625 & 30.625.1 - F. A. Project Nos. F-62(80) - S. C. Route 72 - Type - milling, widening, grading, drainage, and asphalt concrete surfacing, construction of concrete curb & gutter, concrete sidewalk, erection of guard rail, and temporary & permanent pavement markings of 1.730 miles on S. C. Route 72 and also replacing existing bridge with a 90'0" reinforced concrete (flat slab) bridge over Bush River Road.

F & R Constr. Co., Inc., Easley, S. C. \$ 2 059 974 85

Marion County

S. C. File No. 34.411.10 - F. A. Project No. F-127(98) - U. S. Route 501 - Type - drainage, asphalt concrete surfacing, construction of concrete curb & gutter, and erection of guard rail, and temporary & permanent pavement markings of 10.368 miles.

Apac-Carolina, Inc., Darlington, S. C. \$ 4 768 014 61

## Constr Awards, Letting of February 9, 1988, continued

Road Work, continuedOrangeburg County

S. C. File Nos. 38.876 & 38.892 - F. A. Project Nos. RS-1051(70) & RS-1047(71) - Roads S-470 & S-49 - Type - milling, widening, grading, drainage, asphalt concrete surfacing, construction of concrete curb & gutter, and concrete sidewalk, and temporary & permanent pavement markings of 1.673 miles on Road S-49, widening, grading, drainage, asphalt concrete surfacing and construction of concrete curb & gutter of 0.129 miles on Road S-470 at S.C. Route 33.

The Home Place Corp., Barnwell, S. C. \$ 2 045 608 76

Richland County

S. C. File No. 40.285A - State Project No. A-285A - U. S. Route 76 - Type - widening, grading, drainage, asphalt concrete surfacing, construction of concrete curb & gutter, concrete sidewalk, erection of guard rail, and temporary & permanent pavement markings of 1.302 miles on U. S. Route 76, and 0.709 miles on side road.

C. Ray Miles Constr. Co., Inc., Elgin, S. C. \$ 1 279 696 57

S. C. File No. 40(7) 299A - State Project No. E-299A - State Park Road - Type - resurfacing with asphalt concrete surfacing and widening, grading, drainage, & asphalt concrete surfacing of 1.218 miles on State Park Road.

U. S. Constr. Co., Inc., Columbia, S. C. \$ 242 391 64

S. C. File No. 40.306A & 40.306A.1 - F. A. Project No. IR-771(94) & IR-0771(92) - S. C. Route 77 - widening, milling, grading, drainage, asphalt concrete surfacing, construction of concrete curb & gutter, concrete sidewalk, erection of guard rail, electrical, sanitary sewer, water work, and temporary & permanent pavement markings of 1.855 mi.

Constr  
Awards

## Constr Awards, Letting of February 9, 1988, continued

Road & Bridge Work, continuedRichland County, continued

Imboden Street from Road S-12 Forest Drive to Mills Road; grading and drainage of 0.620 miles on S. C. Route 77 at Imboden Street and also constructing an underpass with 250'0" reinforced concrete & structural steel (rolled beam) underpass under Imboden Street.

L-J, Inc., & Cherokee, Inc., Columbia, S. C. \$ 5 487 894 01

Spartanburg County

S. C. File Nos. 42.128A.2, 42.128A.3, 42.128A.4, 42.128A.5, 42.128A.6, 42.128.7, 42.128A.21, 42.128A.22, 42.128A.23, & 42.146A - F. A. Project No. IR-I-IG-85-3(70) - Interstate I-85 Relocation - grading drainage of 3.102 miles on I-85 relocation, 1.250 miles on I-26 at I-85 relocation, grading drainage, asphalt concrete surfacing, erection of guard rail of 8.248 miles on ramps, frontage roads and cross roads, grading, drainage, and relocation of a section of Southern Railway of 0.423 miles of railroad near New Cut Road, signing, and pavement marking, & constructing reinforced concrete & structural steel (beams & girders) of dual overpasses (2 @ 171.75') over Blackstock Road, underpass (442') under Zimmerman Road relocation, dual overpasses (2 @ 271.5') over I-26 underpass (531.5') under Frontage Road I-26 relocation, underpass (300') under New Cut Road (S-65), underpass (268') under Southern Railway, I-85 relocated underpass (787.42') under ramp 26-E, I-85 relocated underpass (787.37') under ramp 26-F, and Wingo Road overpass (216.25') over I-26 all north of Spartanburg.

United Constr., Inc., Chester, S. C. \$ 21 704 512 65

Constr  
Awards

SECTION 25: The Commission unanimously passed a motion rejecting the bids received on February 9, 1988 on the following highway construction projects:

Colleton County

S. C. File No. 15.1069 - S. C. Route 212, Road S-34, S-42, S-67, S-72, S-166, S-184, S-233, S-293, S-377, S-449, S-456 - Type: Hot Laid Asphaltic Concrete Surface Course Type 4. Resurfacing 0.71 miles on S. C. Route 212, 1.25 miles on Road S-34, 2.31 miles on Road S-42, 1.75 miles on Road S-42, 3.00 miles on Road S-67, 1.90 miles on Road S-72, 1.50 miles on Road S-166, 0.75 miles on Road S-184, 1.60 miles on Road S-233, 0.25 miles on Road S-293, 0.65 miles on Road S-377, 2.05 miles on Road S-449, 0.75 miles on Road S-456.

Bids  
Rej'ctd

J. F. Cleckley & Co., Orangeburg, S. C. \$ 659 119 78

Fairfield County


S. C. File No. 20.475 - F. A. Project No. BRZ-4020(8) - Road S-12 - Type - replacing existing bridge with a 150'0" reinforced concrete (flat slab) bridge over Rocky Creek; and the asphalt concrete surfacing of 0.294 miles of approaches.

A. E. Anderson, Inc., Chester, S. C. \$ 549 458 50

SECTION 26: The Commission unanimously passed a motion rescinding its action on the dates indicated, in adding sections of roads, as shown, to the State Highway System:

Addition  
Number

Laurens County

950 *add*  County road extending from S. C. Route 14 approximately 0.07 mile southeast of Road S-95 easterly to a county road - approximately 0.95 mile (Designated S-950) (Added to System 2/19/87) (NOTE: This road is being removed due to the fact it is a duplication of Addition 949, Item No. 28691.

St Hwy  
System  
Action  
Resc'nd



St Hwy System Action Rescn'd, continued

Addition  
Number

Laurens County, continued

951 *aw*



Extension of Road S-410 from the western terminus of Road S-410 westerly - approximately 0.2 mile (Designated S-410)  
(Added to System 2/19/87)  
(NOTE: This road is being removed due to the fact it is a duplication of Road S-410, Item No. 28692.)

St Hwy  
Action  
System  
Resc'nd

Williamsburg County

790 *all*



Unnamed street in the Town of Lane extending from Road S-90 adjacent to Seaboard Coastline Railroad northwesterly - approximately 0.1 mile  
(Designated S-790)  
(Added to System 6/19/86)  
(NOTE: This road is being removed at the request of the Delegation.)

SECTION 27: Pursuant to Code Section 57-5-80, the Commission unanimously passed a motion removing the following described road sections from the State Highway System:

Addition  
Number

York County

Portion  
of  
983 *Portion*



Section of road from a point approximately 0.36 mile north of Road S-195 northwesterly - approximately 0.23 mile  
(Designated S-983)  
(Added to System 10/20/66)  
(NOTE: This road is being removed at the request of the Delegation.)

St Hwy  
System  
Rd Sec  
Rmv'd

SECTION 28: The Commission unanimously passed a motion revising the description of the following road sections previously added to the State Highway Secondary System to read as follows:

St Hwy  
Sec  
System  
Dscrp'tn  
Rvs'd



## St Hwy Sec System Dscrp'tn Rvs'd, continued

Addition  
NumberGreenwood County

25/ (4) Section of road adjacent to the City of Greenwood from S-1 (Abbeville Road) northeasterly to S-58 (Calhoun Road) just south of S-108 (Center Street) - approximately 0.75 mile (To be designated S-25); also section of road from S-108 (Center Street) northeasterly to U. S. 25/178 Montague Street) - approximately 0.62 mile (To be designated S-58) (Total Length 1.37 mile) (Added to System December 1941)

108/ (4) Section of road adjacent to the City of Greenwood from a point 0.02 mile northwest of S-58 (Calhoun Road) southeasterly to Mathis Street - approximately 1.3 miles (Designated S-108) (Added to System 1-19-50)

Richland County

409/ (4) Section of road from U. S. 601/S.C. 764 Connection to U.S. 601 - approximately 0.09 mile (Designated S-409) (Added to System 4-16-53) (Revised 12-15-55)

418/ (4) Section of road from U.S. Route 601 easterly to S-415 - approximately 1.04 miles (Designated S-418); and from S-418 southerly - approximately 0.28 mile (To be designated S-415) - Total Length approximately 1.32 miles (Added to System 5-21-53)

St Hwy  
Sec  
System  
Dscrp'tn  
Rvs'd


St Hwy  
Rd Sec  
Rmv'd

SECTION 29: The Commission unanimously passed a motion removing the following described road sections from the State Highway Secondary System:


## St Hwy Sec'dy System Rd Sec Rmv'd, continued


Addition  
Number


Darlington County

Portion of 48 *Porter*  Section of road from S.C. Route 340 southeasterly to Interstate Route 20 frontage road - approximately 0.28 mile (Designated S-48) (Added to System 8-19-48) (Revised 11-19-81)


The above section of S-48 is a private drive.


Portion of 135 *Porter*  Section of road from S-14 westerly to U.S. Route 15 - approximately 0.73 mile (Designated S-135) (Added to System 4-17-52)

Portion of 346 *Porter*  G Avenue in Darlington from S-347 (Whipple Street) to S-554 (First Street) - approximately 0.06 mile (Designated S-346) (Added to System 9-19-57)

Portion of 402 *Porter*  South Edward Avenue in Darlington from S-339 (Allen Street) to S-222 (Kirvin Street) - approximately 0.03 mile (Designated S-98) (Added to System 6-16-60)

The above section of S-98 is no longer a road.

Portion of 485 *Porter*  Section of road from S-153 northerly approximately 0.25 mile (Designated S-485) (Added to System 3-15-62)

Portion of 497 *Porter*  Dunn Street adjacent to Hartsville from S-1013 (Wright Street) to S-130 (Lee Street) - approximately 0.1 mile (Designated S-497) (Added to System 5-17-62)

The above section of S-497 is no longer a road.

St Hwy  
Rd Sec  
Rmv'd

## St Hwy Sec'dy System Rd Sec Rmv'd, continued

Addition  
Number

Darlington County, continued

Portion of 508 *Portion* Section of road from S. C. Route 403 southerly to S-45 - approximately 0.24 mile  
(Designated S-508)  
(Added to System 11-15-62)

The above section of S-508 is a private drive.

Portion of 595 *Portion* Depot Street in Society Hill from a point 0.42 mile northeast of S-464 northeasterly - approximately 0.23 mile  
(Designated S-465)  
(Added to System 5-20-65)

Portion of 603 *Portion* Mary Street adjacent to Hartsville from S-607 (Gilbert Street) to S-788 (Gibson Street) - approximately 0.03 mile  
(Designated S-603)  
(Added to System 6-17-65)

St Hwy  
Rd Sec  
Rmv'd

The above section of S-603 is no longer a road.

Portion of 724 *Portion* Section of road from a point 0.64 mile east of U.S. Route 52 easterly - approximately 0.11 mile  
(Designated S-724)  
(Added to System 12-21-67)

The above section of S-724 is on private property of the Nuclear Steel Plant.

Portion of 798 *Portion* Flynn Circle in Darlington from Road S-255 southeasterly - approximately 0.19 mile  
(Designated S-798)  
(Added to System 9-18-69)


The above section of S-798 is no longer a road.

Portion of 846 *Portion* Mohawk Street in Pine Ridge Sub-division from Road S-412 northerly - approximately 0.04 mile  
(Designated S-846)  
(Added to System 5-21-70)

## St Hwy Sec'dy System Rd Sec Rmv'd, continued



Addition  
Number

Darlington County, continued


Portion 1014 *Portion*  Westview Drive in Hartsville from a point 0.08 mile east of S-10 (Gardner Street) northerly to S.C. Route 151 Business (Carolina Avenue) - approximately 0.1 mile (Designated S-1014) (Added to System 10-25-74)

The above section of S-1014 is now a church parking lot.


Dillon County

*start here*  Portion of 134 *Portion*  A connection at Minturn between S-50 and S-134 - approximately 0.09 mile (Designated S-471) (Added to System 10-19-49)


St Hwy  
Rd Sec  
Rmv'd

139 *all*  A spur road in Dillon consisting of Wilson Street from Ninth Avenue to Seventh Avenue and drive at Colored School - approximately 0.3 mile (Designated S-139) (Added to System 10-19-49)

The above section of S-139 is covered by Addition 848 (S-759) which is under construction by File 17.493.

441 *all*  Section of road extending from Route 41 just south of the North Carolina State Line northwesterly - approximately 1.2 miles (Designated S-441) (Added to System 10-21-65)


Florence County

Portion of 51 *Portion*  Section of road from S-24, 1.3 miles south of U.S. Route 76, northeasterly - approximately 0.36 mile (Designated S-51) (Added to System 6-28-45)


The above section of S-51 is no longer a road.

## St Hwy Sec'dy System Rd Sec Rmv'd, continued


Addition  
NumberFlorence County, continued

Portion of 265 *Portion*  Fourth Avenue in Lake City from S-268 (Williams Street) northerly to Cook Street (Cook Street no longer exists) - approximately 0.12 mile (Designated S-265) (Added to System 5-21-53)


The above section of S-265 is no longer a road.

Portion of 267 *Portion*  Fifth Avenue in Lake City from S-807 (Magnolia Street) northerly to Cook Street (Cook Street no longer exists) - approximately 0.09 mile (Designated S-267) (Added to System 5-21-53)

The above section of S-267 is no longer a road.


Portion of 719 *Portion*  Weatherford Road in Scranton from S-318 to S-315 - approximately 0.07 mile (Designated S-719) (Added to System 3-21-63)

St Hwy  
Rd Sec  
Rmv'd

Portion of 836 *Portion*  De Berry Boulevard in Florence from S.C. Route 51 (Second Loop Road) to Cherry Blossom - approximately 0.01 mile (Designated S-836) (Added to System 8-20-64)

The above section of S-836 is no longer a road.

Georgetown County

Portion of 19 *Portion*  Section of road from Williamsburg County Line southerly to a point 0.2 mile north of S-44 - approximately 1.49 miles (Designated S-14) (Added to System January 1942)

The above section of S-14 has been maintained by the county for the last 12 years.



## St Hwy Sec'dy System Rd Sec Rmv'd, continued

Addition  
Number

## Georgetown County, continued

37



Section of road on county line extending from Route 502 (now S.C. Route 51) near Red Hill Church southwesterly to intersection of Route 511 (now S.C. Route 41) - approximately 1.8 miles (Designated S-37) (Added to System 6-27-46)

Portion of  
44



Section of road from S-72 northeasterly to S-14 - approximately 0.72 mile (Designated S-44) (Added to System 7-17-47)

45



Section of road extending from Road 44 approximately 1.3 miles east of point where it crosses Williamsburg County Line northwesterly to Williamsburg County Line - approximately 1.0 mile (Designated S-45) (Added to System 7-17-47)

St Hwy  
Rd Sec  
Rmv'd

The above sections have been maintained by the county for the last 12 years.

Portion of  
168



Gilbert Street in Georgetown from SCL Railroad northwesterly to U.S. Route 17/701 (Frazer Street) - approximately 0.05 mile (Designated S-168) (Added to System 9-16-54)

The above section of S-168 is no longer a road and is part of the Steel Mill property.


374




Additional drives at Andrews School from Alder Street and Maple Street in Andrews - approximately 0.2 mile (Designated S-267) (Added to System 5-17-62)

## St Hwy Sec'dy System Rd Sec Rmv'd, continued


Addition  
NumberGeorgetown County, continued

377 *all*  Section of road extending from Road S-376 approximately 1.4 miles south of Road S-52 westerly to a county road - approximately 0.7 mile (Designated S-377) (Added to System 6-21-62)

The above section of S-377 is no longer a road.


Portion of 388 *Part*  Section of road from a point 1.5 miles south of U.S. Route 17A southerly - approximately 0.2 mile (Designated S-388) (Added to System 6-21-62)


The above section of S-388 was not built due to right-of-way difficulties.

Portion of 406 *Part*  Maple Avenue in Andrews from a point 0.07 mile south of S-135 (Cottonwood Street) southerly to S-131 (Myrtle Road) - approximately 0.22 mile (Designated S-83) (Added to System 6-21-62)

St Hwy  
Rd Sec  
Rmv'd

The above section of S-83 is no longer a road.

Portion of 407 *Part*  Medway Loop at Litchfield Beach from U.S. Route 17 at Fairway Drive southeasterly - approximately 0.06 mile (Designated S-407) (Added to System 6-21-62)

466 *all*  Drive at the Georgetown Textiles and Manufacturing Company from Route 41 southwest of Andrews - approximately 0.36 mile (Designated S-466) (Added to System 4-16-64)

## St Hwy Sec'dy System Rd Sec Rmv'd, continued

Addition  
Number

Georgetown County, continued

Portion of 485 Prince Street in Georgetown from S-106 (Merriman Road) westerly - approximately 0.1 mile (Designated S-485) (Added to System 8-20-64)

Portion of 561 Vaux Hall Street at Murrells Inlet from a point 0.07 mile south of U.S. Route 17 Business southerly to a county road - approximately 0.03 mile (Designated S-63) (Added to System 7-18-68)

The above section of S-63 was deleted due to right-of-way difficulties.

Portion of 585 Section of road from S-307 south-easterly - approximately 0.52 mile (Designated S-585) (Added to System 6-18-69)

Portion of 820 Section of road designated S-820 Spur described as "with a spur north-westerly" - approximately 0.2 mile (Designated S-820 Spur) (Added to System 11-16-78) (Revised 6-21-79)

St Hwy  
Rd Sec  
Rmv'd

Horry County

Portion of 92 Section of road at Atlantic Beach from 32nd Avenue westerly - approximately 0.02 mile (Designated S-370) (Added to System 4-21-49)

The above section of S-370 is not open to traffic.


Portion of 151 Section of road in Loris from S-359 to S-160 (Holly Street) - approximately 0.13 mile (Designated S-68) (Added to System 9-20-51)

The above section of S-68 is not open to traffic.




## St Hwy Sec'dy System Rd Sec Rmv'd, continued


Addition  
NumberHorry County, continued

201 *all*  Casey Street in Loris from East Railroad Avenue to First Street - approximately 0.07 mile  
(Designated S-201)  
(Added to System 3-18-54)

The above section of S-201 is now a private road.


809 *all*  Drive at the Aynor Recreation Center adjacent to Aynor - approximately 0.11 mile  
(Designated S-809)  
(Added to System 6-27-68)

The above section of S-809 is not being maintained by the District.


870 *all*  Street adjacent to Cherry Grove Beach from Road S-20 (now S.C. Route 9) approximately 0.23 mile northwest of Road S-770 northeasterly to Road S-869 - approximately 0.23 mile  
(Designated S-870)  
(Added to System 11-20-69)  
(Revised 12-18-69)

St Hwy  
Rd Sec  
Rmv'd

The above section of S-870 is not being maintained by the District.

Portion of 994 *all*  Section of road from S.C. Route 410, easterly to county road - approximately 0.52 mile  
(Designated S-1284)  
(Added to System 4-17-75)

The above section of S-1284 is not being maintained by the District.

Portion of 1015 *all*  Section of road from Road S-31 just east of S-568 northeasterly - approximately 0.25 mile  
(Designated S-1015)  
(Added to System 7-17-75)

The above section of S-1015 is not being maintained by the District.

## St Hwy Sec'dy System Rd Sec Rmv'd, continued

Addition  
Number

Horry County, continued

Portion of 1224 *Portion* Gardner-Lacy Road from a point 0.32 mile northeast of U.S. Route 501 southeasterly - approximately 0.12 mile (Designated S-1224) (Added to System 3-18-82)

The above section of S-1224 is not being maintained by the District.

Marion County

Portion of 206 *Portion* Section of road from a point 0.07 mile east of S-9 at SCL Railroad easterly and southerly - approximately 0.31 mile (Designated S-206) (Added to System 12-19-57)

The above section of S-206 is not being maintained by the District.

St Hwy  
Rd Sec  
Rmv'd

Portion of 264 *Portion* Albert Street in Mullins from S-297 (Legion Street) northerly to Pinewood Drive - approximately 0.07 mile (Designated S-264) (Added to System 5-21-59)

The above section of S-264 is no longer a road.

Portion of 273 *Portion* Drive at Cedardale Cemetery in Mullins (Known as connection 1 in road inventory records) - approximately 0.04 mile (Designated S-273) (Added to System 5-21-59)

The above section of S-273 is no longer a road.

Portion of 331 *Portion* Section of road east of Marion from a point 0.11 mile east of S-681 to S-41 - approximately 0.75 mile (Designated S-331) (Added to System 9-21-61)

The above section of S-331 is not being maintained by the District.

## St Hwy Sec'dy System Rd Sec Rmv'd, continued

Addition  
NumberMarion County, continued

Portion of 382 *Portion* Art Street in Marion from U.S. Route 76 (East Liberty Street) westerly - approximately 0.03 mile (Designated S-382) (Added to System 7-18-63)

The above section of S-382 is not being maintained by the District.

Portion of 710 *Portion* Sophonia Street in Nichols from S-582 (Waccamaw Street) northwesterly - approximately 0.03 mile (Designated S-710) (Added to System 12-16-76)

The above section of S-710 is not being maintained by the District.

Portion of 741 *Portion* Section of road south of Marion from a point 0.29 mile west of S-65 westerly - approximately 0.11 mile (Designated S-741) (Added to System 2-16-78)

The above section of S-741 is not being maintained by the District.

Portion of 746 *Portion* Briarwood Drive in Briarwood Sub-division southeast of Marion from a point 0.01 mile south of S-748 southerly - approximately 0.08 mile (Designated S-746) (Added to System 10-19-78)

Marlboro County

Portion of 183 *Portion* A spur from Carlisle Court in Bennettsville - approximately 0.05 mile (Designated S-341) (Added to System 9-17-53)


The above section of S-341 is no longer a road.

St Hwy  
Rd Sec  
Rmv'd

## St Hwy Sec'dy System Rd Sec Rmv'd, continued


Addition  
Number

Marlboro County, continued


Portion of 488 *all*  East Breeden Street in and adjacent to Bennettsville from S-492 (Summer Street) easterly - approximately 0.02 mile (Designated S-488) (Added to System 1-20-66)


The above section of S-488 is no longer a road.


Oconee County


251 *all*  Section of road extending from Route 24 just east of Center Church northerly - approximately 0.2 mile (Designated S-251) (Added to System 4-21-55)

Williamsburg County

Portion of 42 *all*  Section of road from S-668 to S.C. Route 51 - approximately 3.27 miles (Designated S-42) (Added to System 6-28-45)

Portion of 45 *all*  Section of road from S-45 south-easterly to a county road on the Georgetown County Line - approximately 2.06 miles (Designated S-698) (Added to System 6-27-46)

Portion of 73 *all*  Ashton Avenue in Kingstree from a point 0.13 mile west of S-268 westerly - approximately 0.06 mile (Designated S-73) (Added to System 5-20-48)

83 *all*  Section of road extending from Route 175 approximately 0.5 mile southeast of its intersection with Road 28 (Route 94) northeasterly to Road 36 (Route 726) - approximately 1.3 miles (Designated S-83) (Added to System 6-17-48)









St Hwy  
Rd Sec  
Rmv'd



## St Hwy Sec'dy System Rd Sec Rmv'd, continued

Addition  
Number

## Williamsburg County, continued


Portion of 137		Section of road in Kingstree from S-69 (Madison Street) westerly - approximately 0.05 mile (Designated S-137) (Added to System 10-19-49)
Portion of 138		Franklin Street in Kingstree from S-136 (Lexington Street) easterly - approximately 0.05 mile (Designated S-138) (Added to System 10-19-49)
162		Section of road extending from Route 511 approximately 1.5 miles north of Rhems westerly via Belin Church to Road 29 - approximately 1.0 mile (Designated S-162) (Added to System 10-18-50)
Portion of 192		Section of road from a point 0.32 mile south of S.C. Route 512 southerly - approximately 0.19 mile (Designated S-192) (Added to System 10-21-53)
Portion of 304		Section of road from S-30 north- easterly - approximately 1.6 miles (Designated S-254) (Added to System 12-15-60)
346		Additional drive at Indiantown School - approximately 0.1 mile (Designated S-322) (Added to System 9-20-62)
Portion of 454		Section of road from a point 0.13 mile south of S-40 southerly - approximately 0.24 mile (Designated S-242) (Added to System 3-18-65)
533		Brown Road in Lane from Gordon Avenue to Oneita Avenue - approximately 0.25 mile (Designated S-533) (Added to System 9-17-70)


St Hwy  
Rd Sec  
Rmv'd

St Hwy Sec'dy System Rd Sec Rmv'd, continued

Addition  
Number

Williamsburg County, continued


Portion of 578  Section of road adjacent to Kingstree from S.C. Route 377 easterly - approximately 0.14 mile  
(Designated S-578)  
(Added to System 9-21-72)

Portion of 679  Section of road in Stuckey from a point 0.41 mile southwest of S.C. Route 261 southwesterly - approximately 0.07 mile  
(Designated S-528)  
(Added to System 9-21-78)


SECTION 30: Pursuant to Code Section 57-5-70, the Commission unanimously passed a motion adding the following roads to the State Highway System, maintenance jurisdiction by the Department of Highways and Public Transportation of such roads to become effective when construction to State Highway standards shall have started:

Addition  
Number


Calhoun County

439  Earth road in the Town of St. Matthews extending from Road S-63 approximately 0.1 mile north of Road S-69 southerly - approximately 0.1  
(To be designated S-439)

Clarendon County








743  County road extending from the current end of Road S-624 southerly to Road S-351 - approximately 1.35 miles  
(To be designated S-743)

Darlington County

1313  Extension of Road S-1012 near Clyde from current end of pavement on Road S-1012 southerly to Road S-53 - approximately 0.28 mile  
(To be designated S-1012)

## St Hwy System Adtn's, continued

Addition  
NumberDarlington County, continued

- 1314  County road extending from Road S-389 approximately 0.95 mile northwest of Road S-177 northeasterly - approximately 0.5 mile  
(To be designated S-1314)
- 1315  County road extending from Road S-1314 approximately 0.15 mile northeast of Road S-389 southeasterly and northeasterly - approximately 0.5 mile  
(To be designated S-1315)
- 1316  Unpaved street extending from Road S-28 approximately 0.6 mile west of Road S-354 northerly - approximately 0.1 mile  
(To be designated S-1316)
- 1317  County road extending from Road S-737 approximately 0.6 mile west of Road S-21 northwesterly to Lake Robinson - approximately 0.7 mile  
(To be designated S-1317)
- 1318  Unpaved street extending from Road S-867 approximately 0.08 mile north of Road S-450 easterly and southerly - approximately 0.15 mile  
(To be designated S-1318)
- 1319  Drive around Society Hill City Hall from U. S. Route 15/52/401 northwesterly, northeasterly, and southeasterly - approximately 0.1 mile  
(To be designated S-1319)
- 1320  Dirt street extending from Road S-813 approximately 0.1 mile west of Road S-629 northerly to Road S-703 - approximately 0.1 mile  
(To be designated S-1320)






St Hwy  
System  
Adtn's





## St Hwy System Adtn's, continued

Addition  
Number

Darlington County, continued

- |      |   |  |
|------|---|--|
| 1321 |    | Holly Circle in Tiffton Subdivision extending from Road S-179 westerly and southerly forming a loop to Road S-179 - approximately 0.76 mile<br>(To be designated S-1321) |
| 1322 |    | Gwendolyn Drive and Wedgewood Drive in Tiffton Subdivision from Holly Circle to Holly Circle - approximately 0.22 mile<br>(To be designated S-1322)                      |
| 1323 |    | Ramona Drive and Tiffton Drive in Tiffton Subdivision extending from Holly Circle (Road S-1321) to Holly Circle - approximately 0.22 mile<br>(To be designated S-1323)   |
| 1324 |   | Bennett Drive in Tiffton Subdivision extending from Holly Circle (Road S-1321) to Beverly Drive (Road S-1325) - approximately 0.11 mile<br>(To be designated S-1324)     |
| 1325 |  | Beverly Drive in Tiffton Subdivision extending from Road S-179 to Road S-1321 (Holly Circle) - approximately 0.26 mile<br>(To be designated S-1325)                      |

Dillon County








- |     |   |  |
|-----|---|--|
| 878 |  | Unpaved county road near the Comfort Inn extending from S. C. Route 9/57 to U. S. Route 301 - approximately 1.1 miles<br>(To be designated S-878)        |
| 879 |  | Roosevelt Street adjacent to the City of Dillon extending from Laurens Avenue easterly to terminus - approximately 0.05 mile<br>(To be designated S-879) |



## St Hwy System Adtn's, continued

Addition  
Number

Dillon County, continued





- 880 *8/*  Extension of 20th Avenue in Dillon extending from Hudson Street southerly to terminus - approximately 0.05 mile (To be designated S-839)
- 881 *Linkside*  Unpaved street in Tall Pines Community extending from Road S-399 easterly, southerly, and westerly to Road S-399 - approximately 0.21 mile (To be designated S-881)
- 882 *meat*  Unpaved street near Mt. Calvary Baptist Church extending westerly to Road S-44 to deadend - approximately 0.3 mile (To be designated S-882)
- 883 *Roadside*  Unpaved road near Road S-685 extending from S. C. Route 9 northeasterly to terminus - approximately 0.3 mile (To be designated S-883)
- 884 *col*  Loop road in Oliver Christmas Subdivision extending from Road S-857 easterly, southerly, and westerly to Road S-857 - approximately 0.2 mile (To be designated S-884)
- 885 *col*  Extension of Road S-858 from its present terminus near Bear Swamp to Road S-156 - approximately 1.25 miles (To be designated S-858)
- 886 *col*  Chelsey Grice Road in the Bingham Community extending from S. C. Route 34 northwesterly to terminus - approximately 0.4 mile (To be designated S-886)

St Hwy  
System  
Adtn's


## St Hwy System Adtn's, continued

Addition  
Number


Dillon County, continued

- 887 *Co /*  County road near Floydale extending from S. C. Route 57 southwesterly to Road S-72 - approximately 0.7 mile  
(To be designated S-887)
- 888 *Co /*  Unpaved road extending from Road S-22 easterly to Road S-156 - approximately 0.9 mile  
(To be designated S-888)
- 889 *Co /*  Unpaved road extending from S. C. Route 57 easterly, northerly, westerly, and southerly forming a loop back to Road S-889 - approximately 0.7 mile  
(To be designated S-889)
- 890 *Lake View*  Loop street in the Town of Lake View extending from present end of pavement on 10th Avenue to present end of pavement on 11th Avenue - approximately 0.25 mile  
(To be designated S-890)


Dorchester County

- 815  Extension of West Street in the Town of Harleyville from Road S-66 to Road S-321 - approximately 0.05 mile  
(To be designated S-27)

Georgetown County

- 1021  Tara Hall Road extending from Road S-6 southwesterly - approximately 0.7 mile  
(To be designated S-1021)




Horry County

- 1334  Extension of Road S-1115 from current end of pavement to Road S-32 - approximately 0.49 mile  
(To be designated S-1115)





St Hwy  
System  
Adtn's

## St Hwy System Adtn's, continued

Addition  
NumberHorry County, continued

- 1335  North Main Street in the Town on Aynor from U. S. Route 501 south-easterly to Road S-24 - approximately 0.29 mile  
(To be designated S-164)
- 1336  Extension of Road S-1264 from the end of existing pavement easterly to county road - approximately 0.91 mile  
(To be designated S-1264)
- 1337  Cox Ferry Road extending from S. C. Route 90 easterly to county road - approximately 1.1 miles  
(To be designated S-1337)

Marlboro County

- 811  Loop road extending from Road S-34 approximately 0.5 mile east of S. C. Route 381 southerly, easterly, and northerly forming a loop to Road S-34 - approximately 0.3 mile  
(To be designated S-811)
- 812  Loop road extending from Road S-18 approximately 0.25 mile northwest of Road S-57 westerly, northerly, and easterly forming a loop to Road S-18 - approximately 0.25 mile  
(To be designated S-812)
- 813  Lisa Street extending from Road S-455 approximately 0.42 mile northwest of Road S-18 southeasterly - approximately 0.21 mile  
(To be designated S-813)
- 814  Cheryle Street extending from Lisa Street (Road S-813) southeasterly to Gregory Street - approximately 0.19 mile  
(To be designated S-814)

St Hwy  
System  
Adtn's

## St Hwy System Adtn's, continued

Addition  
NumberMarlboro County, continued

815



Wanda Street extending from Lisa Street (Road S-813) southeasterly to Gregory Street - approximately 0.19 mile  
(To be designated S-815)

816



Gregory Street extending from Road S-455 approximately 0.23 mile northwest of Road S-18 southwesterly to Wanda Street (Road S-815) - approximately 0.17 mile  
(To be designated S-816)

Orangeburg County

2019



Loop road at Stone Container Corporation extending from Road S-1034 forming a loop to Road S-1034 - approximately 0.4 mile  
(To be designated S-2019)

2020



Loop road extending from Road S-1203, near U. S. Route 178 southeasterly, and northwesterly forming a loop to Road S-1203 - approximately 0.65 mile  
(To be designated S-2020)

2021



County road extending from Road S-1203 near U. S. Route 178 southeasterly to Road S-2020 - approximately 0.15 mile  
(To be designated S-2021)

Pickens County

412



Summit Drive in the Town of Liberty extending from S. C. Route 93 to Road S-171 - approximately 0.3 mile  
(To be designated S-412)

Richland County

2804




Harden Street Extension from Bull Street westerly - approximately 0.08 mile  
(To be designated S-2804)


St Hwy  
System  
Adtn's


## St Hwy System Adtn's, continued


Addition  
Number

Williamsburg County


807  Extension of Road S-104 (Singleton Avenue) from current end of pavement - approximately 0.3 mile  
(To be designated S-104)

808  Extension of Dove Street in the Town of Kinstree from current end easterly - approximately 0.04 mile  
(To be designated S-563)

809  Quail Street Extension in the Town of Kingstree from current end at Road S-600 easterly - approximately 0.03 mile  
(To be designated S-565)

810  Extension of Road S-47 from current end of pavement to Piney Grove Church - approximately 0.25 mile  
(To be designated S-47)

York County

1633  Extension of Road S-678 (Airport Road) from present end of state maintenance northerly and easterly to Road S-657 - approximately 0.65 mile  
(To be designated S-678)

SECTION 31: The Commission unanimously passed a motion amending the State Economic Development Construction Program, as follows:

Item No.StatewideAddition

105,000

Statewide Economic Development Plan.  
(PE)

\$ 250 000 00

St Hwy  
System  
Adtn's

St Econ  
Develop  
Constr  
Prgm

SECTION 32: The Commission unanimously passed a motion amending the Federal Aid Bridge Replacement Construction Program, as follows:

Item No.Allendale CountyAddition

95,317	Underwater Bridge Inspection on State owned bridges (PE)	\$ 7 500 00
--------	---	-------------

Anderson CountyAddition

95,318	SC 8 - Bridge at Saluda River (1/2 cost of Greenville) (Consultant PE)	\$ 80 500 00
--------	---	--------------

Berkeley CountyAddition

95,319	Underwater Bridge Inspection on State owned bridges (PE)	\$ 7 500 00
--------	---	-------------

Calhoun CountyAddition

95,320	Underwater Bridge Inspection on State owned bridges (PE)	\$ 7 500 00
--------	---	-------------

Charleston CountyAddition

95,321	Underwater Bridge Inspection on State owned bridges (PE)	\$ 7 500 00
--------	---	-------------

Clarendon CountyAddition

95,322	Underwater Bridge Inspection on State owned bridges (PE)	\$ 7 500 00
--------	---	-------------

FA  
Bridge  
Replc'mt  
Prgm

## FA Bridge Repl'mt Prgm, continued

<u>Item No.</u>	<u>Florence County</u>		
95,323	Underwater Bridge Inspection on State owned bridges (PE)	\$	7 500 00
	<u>Georgetown County</u>		
	<u>Addition</u>		
95,324	Underwater Bridge Inspection on State owned bridges (PE)	\$	7 500 00
	<u>Greenville County</u>		
	<u>Addition</u>		
95,325	SC 8 - Bridge at Saluda River. (1/2 cost to Anderson) (Consultant PE)	\$	80 500 00
	<u>Horry County</u>		
	<u>Addition</u>		
95,326	Underwater Bridge Inspection on State owned bridges (PE)	\$	7 500 00
	<u>Marion County</u>		
	<u>Addition</u>		
95,327	Underwater Bridge Inspection on State owned bridges (PE)	\$	7 500 00
	<u>Marlboro County</u>		
	<u>Addition</u>		
95,328	Underwater Bridge Inspection on State owned bridges (PE)	\$	7 500 00

FA  
Bridge  
Replc'mt  
Prgm

## FA Bridge Repl'mt Prgm, continued

FA  
Bridge  
Replc'mt  
PrgmItem No.Williamsburg CountyAddition

95,329	Underwater Bridge Inspection on State owned bridges (PE)	\$ 7 500 00
--------	--	-------------

SECTION 33: The Commission unanimously passed a motion amending the Rail-Highway Crossing Construction Program, as follows:

Item No.Charleston CountyAdditions

56,653	Road S-2150 - Installation of standard flashing light signals with gates on the CSXT Railroad grade crossing on Road S-2150 at Jericho in Charleston County. (PE, Constr.)	\$ 75 000 00
--------	---	--------------

56,654	SC 174 - Relocation and modifica- tion of automatic flashing light signals & the addition of gates on CSXT Railroad grade crossing on S.C. Route 174 at Osborne in Charleston County. (PE, Constr.)	\$ 60 000 00
--------	---	--------------

56,655	Road S-895 - Installation of standard flashing light signals on CSXT Railroad grade crossing on Road S-895 at Industrial Avenue in North Charleston. (PE, Constr.)	\$ 40 000 00
--------	---	--------------

Chesterfield CountyAdditions

56,656	Road S-148 - Relocation & modifi- cation of automatic flashing light signals to include cantilevers & gates on CSXT Railroad grade cross- ing on Road S-148 at Second Street in Cheraw. (PE, Constr.)	\$ 95 000 00
--------	---	--------------

Rail Hwy  
Cr'ssing  
Prgm



## Rail Hwy Cr'ssing Prgm, continued

Item No.Chesterfield County, continuedAdditions, continued

56,657	Road S-346 - Installation of standard flashing light signals on CSXT Railroad grade crossing on Road S-346 east of McBee in Chesterfield. (PE, Constr.)	\$ 40 000 00
--------	--	--------------

Clarendon CountyAddition

56,658	Road S-26 - Installation of standard flashing light signals with gates on CSXT Railroad grade crossing on Road S-26 at Rimini. (PE, Constr.)	\$ 65 000 00
--------	---	--------------

Darlington CountyAddition

56,659	SC 340 - Installation of standard flashing light signals with gates on CSXT Railroad grade crossing on SC Route 340 at Washington Street in Darlington. (PE, Constr.)	\$ 60 000 00
--------	--	--------------

Florence CountyAddition

56,660	Road S-24 - Relocation & Modification of automatic flashing light signals & the addition of gates on CSXT Railroad grade crossing on Road S-24 near Pee Dee in Florence (PE, Constr.)	\$ 80 000 00
--------	--	--------------

Laurens CountyAddition

56,661	US 221 - Relocation & modification of automatic flashing light signals & the addition of gates on CSXT Railroad grade crossing on US Route 221 south of Laurens. (PE, Constr.)	\$ 60 000 00
--------	---	--------------

Rail Hwy  
Cr'ssing  
Prgm

## Rail Hwy Cr'ssing Prgm, continued

Item No.Lexington CountyAdditions

56,662	Road S-82 - Installation of standard flashing light signals with gates on CSXT Railroad grade crossing on Road S-82, Boundary Street, in Chapin. (PE, Constr.)	\$ 60 000 00
--------	--	--------------

56,663	Road S-266 - Installation of standard flashing light signals with gates on CSXT Railroad grade crossing on Road S-266, State Street, in Cayce. (PE, Constr.)	\$ 80 000 00
--------	--	--------------

Marion CountyAddition

56,664	Road S-55 - Installation of standard flashing light signals with gates on CSXT Railroad grade crossing on Road S-55 at Sellers. (PE, Constr.)	\$ 80 000 00
--------	---	--------------

Marlboro CountyAddition

56,665	Road S-27 - Installation of Standard flashing light signals with gates on CSXT Railroad grade crossing on Road S-27 at McColl. (PE, Constr.)	\$ 60 000 00
--------	--	--------------

Richland CountyAdditions

56,666	Road S-123 - Installation of standard flashing light signals with gates on CSXT Railroad grade crossing on Road S-123 in Eastover. (PE, Constr.)	\$ 60 000 00
--------	--	--------------

56,667	Road S-87 - Installation of standard flashing light signals to include 1 standard and 1 cantilever on Southern Railway grade crossing on Road S-87, Montgomery Lane, near Hopkins. (PE, Constr.)	\$ 50 000 00
--------	--	--------------

Rail Hwy  
Cr'ssing  
Prgm

## Rail Hwy Cr'ssing Prgm, continued

Item No.                      Richland County, continuedAdditions, continued

56,668	Road S-1274 - Installation of standard flashing light signals with gates on Southern Railway grade crossing on Road S-1274, Brickyard Road, near Killian. (PE, Constr.)	\$        60 000 00
--------	--	---------------------

Rail Hwy  
Cr'ssing  
Prgm

SECTION 34: The Commission unanimously passed a motion amending the Federal Aid Demonstration Construction Program, as follows:

Item No.                      Florence CountyAddition

50	Myrtle Beach Connector - From I-95 to the Marion County Line - 17.0 miles. (PE)	\$ 15 200 000 00
----	--	------------------

Horry CountyAddition

51	Myrtle Beach Connector - From the Marion County Line to US 501 - 10.0 miles. (PE)	\$ 8 800 000 00
----	--	-----------------

FA  
Demon  
PrgmMarion CountyAddition

52	Myrtle Beach Connector - From the Florence County Line to the Horry County Line - 18.0 miles. (PE)	\$ 16 000 000 00
----	---	------------------

SECTION 35: The Commission unanimously passed a motion amending the Federal Aid Secondary (Resurfacing-Restoration-Rehabilitation-Reconstruction) Construction Program, as follows:

FA  
Inter-  
state  
4R  
Prgm

<u>Item No.</u>	<u>Aiken County</u>	<u>Addition</u>	
76,065	SC 302 & S-87 - SC 302 from Urban Boundary to Indian Creek Trail; Road S-87 from Urban Boundary to Hounds Lake Drive - 0.87 mile. (R/W only) (Supplement to Federal Aid Secondary (Statewide) Item 33,898).		\$ 70 076 74

SECTION 36: The Commission unanimously passed a motion amending the Federal Aid Consolidated Primary Construction Program, as follows:

FA  
Cons  
Pri  
Prgm

<u>Item No.</u>	<u>Statewide</u>	<u>Addition</u>	
70,586	Statewide Signal Feasibility Study of future traffic signal projects. (PE)		\$ 80 000 00

SECTION 37: The Commission unanimously passed a motion amending the State Primary/Urban Construction Program, as follows:

State  
Pri/Urb  
Prgm

<u>Item No.</u>	<u>Anderson County</u>	<u>Addition</u>	
51,630	SC 81 - Improve sight distance at the intersection of Road S-96. (PE, R/W, Constr.)		\$ 40 000 00

	<u>Charleston County</u>	<u>Additions</u>	
51,631	SC 162 - Improve intersection at SC Route 165. (PE)		\$ 10 000 00
51,632	US 17 - Installation of traffic signal equipment at the intersection of SC Route 165 near Ravenel. (Constr.)		\$ 10 000 00

## St Pri/Urb Constr Prgm, continued

Item No.Edgefield CountyAddition

51,633	US 25 - Additional R/W at the intersection of Road S-336 (Murphy Street) (PE, R/W)	\$ 3 500 00
--------	--	-------------

Greenville CountyAddition

51,634	Road S-21 - Installation of traffic signal control equipment at the intersection of Road S-21 (Rutherford Road) at S-165 (Pine Knoll Drive). (Constr.)	\$ 10 000 00
--------	--	--------------

Lancaster CountyAddition

51,635	Road S-12 - Installation of traffic signal control equipment at the intersection at Road S-16 (Brooklyn Drive) (Constr.)	\$ 8 000 00
--------	--	-------------

State  
Pri/Urb  
PrgmLexington CountyDeletion

51,626	US 321 - Traffic signal control at the intersection of Road S-630 (North Eden Drive) (Constr.) (Dup. of Item 51,619)	\$ 10 000 00
--------	--	--------------

Pickens CountyAddition

51,636	US 123 - Installation of a traffic signal control equipment at the intersection of US 123 Exit Ramp at SC Route 135. (Constr.)	\$ 11 000 00
--------	--	--------------

## St Pri/Urb Constr Prgm, continued

Item No. Richland CountyAddition

51,637	Road S-683 - Add turn lanes and approaches grade at the intersection at US Route 176. (PE, R/W, Constr.)	\$ 153 000 00
--------	---	---------------

Spartanburg CountyAdditionsState  
Pri/Urb  
Prgm

51,638	SC 9 - Installation of a traffic signal control equipment at the intersection of SC 9 at S-391 (Double Bridge Road) (Constr.)	\$ 10 000 00
--------	--	--------------

51,639	US 176 - Installation of a traffic signal control equipment at the intersection of US 176 at SC 11, City of Campobello. (Constr.)	\$ 10 000 00
--------	--	--------------

York CountyAddition

51,640	SC 274 - Install traffic control equipment at the intersection of Road S-53 (Camden Ave.) (Constr.)	\$ 3 300 00
--------	--	-------------

SECTION 38: The Commission unanimously passed a motion amending the State Secondary "C" Construction Program as follows:

Item No. Aiken CountyAdditionState  
Sec'dy  
"C"  
Prgm

29528	Cost incurred for Edward S. Cushman Road dedication in Aiken County -	\$ 310 00
-------	---	-----------

## St Sec'dy "C" Prgm, continued

Item No.Calhoun CountyAddition

29529 Road S-439 (Addition 439) - Earth road in the Town of St. Matthews extending from Road S-63 approximately 0.1 mile north of Road S-69 southerly - 0.1 mile \$ 16 000 00

Cherokee CountyAddition

29530 Resurfacing along Road S-519 (Hackberry Drive) from Road S-116 to Road S-492 - 0.78 mile \$ 24 000 00

Chester CountyRevision

28927 Road S-123 (Walnut Street) and Road S-37 (Ella Street) - Placement of sidewalks along the above streets in the Town of Chester - 0.04 mile \$ 30 000 00  
Description revised-amount unchanged

Clarendon CountyAddition

29583 Road S-743 (Addition 743) - County road extending from end of Road S-624 southerly to Road S-351 - 1.35 miles \$ 175 000 00

Darlington CountyAdditions

29531 Road S-1012 (Addition 1313) - Extension of Road S-1012 near Clyde from current end of pavement on Road S-1012 southerly to Road S-53 - 0.28 mile \$ 40 000 00

State  
Sec'dy  
"C"  
Prgm

## St Sec'dy "C" Prgm, continued

Item No.Darlington County, continuedAdditions, continued

29532	Road S-1314 (Addition 1314) - County road extending from Road S-389 approximately 0.95 mile north- west of Road S-177 northeasterly - 0.5 mile	\$ 72 000 00
29533	Road S-1315 (Addition 1315) - County road extending from Road S-1314 approximately 0.15 mile northeast of Road S-389 south- easterly and northeasterly - 0.5 mile	\$ 72 000 00
29534	Road S-1316 (Addition 1316) - Unpaved street extending from Road S-28 approximately 0.6 mile west of Road S-354 northerly - 0.1 mile	\$ 14 000 00
29535	Road S-1317 (Addition 1317) - County road extending from Road S-737 approximately 0.6 mile west of Road S-21 northwesterly to Lake Robinson - 0.7 mile	\$ 100 000 00
29536	Road S-1318 (Addition 1318) - Unpaved street extending from Road S-867 approximately 0.08 mile north of Road S-450 easterly and southerly - 0.15 mile	\$ 21 000 00
29537	Road S-1319 (Addition 1319) - Drive around Society Hill City Hall from U. S. Route 15/52/401 northwesterly, northeasterly, and southeasterly - 0.1 mile	\$ 14 000 00
29538	Road S-1320 (Addition 1320) - Dirt street extending from Road S-813 approximately 0.1 mile west of Road S-629 northerly to Road S-703 - 0.1 mile	\$ 14 000 00

State  
Sec'dy  
"C"  
Prgm



## St Sec'dy "C" Program, continued

<u>Item No.</u>	<u>Darlington County, continued</u>	
	<u>Additions, continued</u>	
29539	Road S-1321 (Addition 1321) - Holly Circle in Tifton Subdivision extending from Road S-179 westerly and southerly forming a loop to Road S-179 - 0.76 mile	\$ 28 000 00
29540	Road S-1322 (Addition 1322) - Gwendolyn Drive and Wedgewood Drive in Tifton Subdivision from Holly Circle to Holly Circle - 0.22 mile	\$ 10 000 00
29541	Road S-1323 (Addition 1323) - Ramona Drive and Tifton Drive in Tifton Subdivision extending from Holly Circle (Road S-1321) to Holly Circle - 0.22 mile	\$ 10 000 00
29542	Road S-1324 (Addition 1324) - Bennett Drive in Tifton Subdivision extending from Holly Circle (Road S-1321) to Beverly Drive (Road S-1325) - 0.11 mile	\$ 5 000 00
29543	Road S-1325 (Addition 1325) - Beverly Drive in Tifton Subdivision extending from Road S-179 to Road S-1321 (Holly Circle) - 0.26 mile	\$ 9 000 00
29584	Resurfacing along Road S-423, S-422, S-709, and S-710 in and adjacent to the City of Darlington - 1.08 mile	\$ 27 000 00

State  
Sec'dy  
"C"  
Prgrm

Dillon CountyAdditions

29544	Road S-878 (Addition 878) - Unpaved county road near the Comfort Inn extending from S. C. Route 9/57 to U. S. Route 301 - 1.1 miles	\$ 120 000 00
-------	---	---------------

## St Sec'dy "C" Prgm, continued

Item No.Dillon County, continuedAdditions, continuedState  
Sec'dy  
"C"  
Prgm

29545	Road S-879 (Addition 879) - Roosevelt Street adjacent to the City of Dillon extending from Laurens Avenue easterly to terminus - 0.05 mile	\$ 5 000 00
29546	Road S-839 (Addition 880) - Exten- sion of 20th Avenue in Dillon extending from Hudson Street souther- ly to terminus - 0.05 mile	\$ 5 000 00
29547	Road S-881 (Addition 881) - Unpaved street in Tall Pines Community extending from Road S-399 easterly, southerly, and westerly to Road S-399 - 0.21 mile	\$ 21 000 00
29548	Road S-882 (Addition 882) - Unpaved street near Mt. Calvary Baptist Church extending westerly to Road S-44 to deadend - 0.03 mile	\$ 30 000 00
29549	Road S-883 (Addition 883) - Unpaved road near Road S-685 extending from S. C. Route 9 northeasterly to terminus - 0.3 mile	\$ 30 000 00
29550	Road S-884 (Addition 884) - Loop road in Oliver Christmas Subdivision extending from Road S-857 easterly, southerly, and westerly to Road S-857 - 0.2 mile	\$ 20 000 00
29551	Road S-858 (Addition 885) - Exten- sion of Road S-858 from its present terminus near Bear Swamp to Road S-156 - 1.25 miles	\$ 125 000 00
29552	Road S-886 (Addition 886) - Chelsey Grice Road in the Bingham Community extending from S. C. Route 34 north- westerly to terminus - 0.4 mile	\$ 40 000 00

## St Sec'dy "C" Prgm, continued

<u>Item No.</u>	<u>Dillon County, continued</u>	
	<u>Addition, continued</u>	
29553	Road S-887 (Addition 887) - County road near Floydale extending from S. C. Route 57 southwesterly to Road S-72 - 0.7 mile	\$ 70 000 00
29554	Road S-888 (Addition 888) - Unpaved road extending from Road S-22 easterly to Road S-156 - 0.9 mile	\$ 100 000 00
29555	Road S-889 (Addition 889) - Unpaved road extending from S. C. Route 57 easterly, northerly, westerly, and southerly forming a loop back to Road S-889 - 0.7 mile	\$ 80 000 00
29556	Road S-890 (Addition 890) - Loop street in the Town of Lake View extending from present end of pavement on 10th Avenue to present end of pavement on 11th Avenue - 0.25 mile	\$ 30 000 00

State  
Sec'dy  
"C"  
Prgm

Dorchester CountyAddition

29585	Road S-27 (Addition 815) - Extension of West Street in the Town of Harleyville from Road S-66 to Road S-321 - 0.05 mile	\$ 8 000 00
-------	---	-------------

Edgefield CountyAddition

29586	Road S-311 extending from Road S-41 northeasterly to the Saluda County Line (placed in Construction Program for Class A Treatment) - 2.27 miles	\$ 35 000 00
-------	---	--------------

## St Sec'dy "C" Prgm, continued

Item No.Florence CountyAdditions

29557	Roads S-47 and S-527 - Construction of sidewalks in the Town of Scranton on the south side of Road S-47 from present end of sidewalks to Scranton Convalescent Center and along Road S-527 from intersection of U. S. Route 52 to Community Center - Total Length of Project 0.5 mile Total Cost of Project	\$ 30 000 00
29558	Cost incurred for naming of the Ronald E. McNair Highway -	\$ 1 634 00

Georgetown CountyAddition

29559	Road S-1021 (Addition 1021) - Tara Hall Road extending from Road S-6 southwesterly - 0.7 mile	\$ 112 000 00
-------	--	---------------

Greenville CountyRevision

28565	Road S-158 - Construction to State Highway standards of a section of Road S-158 currently an unimproved dirt road extending from Road S-51 southeasterly - 1.2 miles Description revised-amount unchanged	\$ 240 000 00
-------	---	---------------

Greenwood CountyAdditions

29560	Road S-281 (Merrywood Drive) and Road S-167 (Edgefield Street) - Construction of sidewalks on the west side of Road S-281 (Merrywood
-------	--

State  
Sec'dy  
"C"  
Prgm

## St Sec'dy "C" Prgm, continued

Item No.                      Greenwood County, continuedAdditions, continued

29560	Drive) between Road S-73 and Merry-wood School also construction of sidewalks on the west side of Edgefield Street between Alexander Avenue and Bond Avenue - Total Length of Project 1.2 miles Total Cost of Project	\$ 165 000 00
29587	Road S-107 - Relocation of Road S-107 in the City of Greenwood from North Main Street to Road S-277 (Mill Avenue) (placed in Construction Program for construction including right-of-way acquisition) - 0.3 mile	\$ 250 000 00

Horry CountyAdditions

State  
Sec'dy  
"C"  
Prgm

29561	Road S-306 - Resurfacing of Road S-306 from S. C. Route 9 to Road S-33 - 3.68 miles	\$ 116 000 00
29562	Rocking Program - Rocking and/or improving of eight (8) county roads being Bob Burroughs Road, Gunters Island Road, Faye Todd/ Palmer Jordan Road, Old Nixonville Road, Reaves Ferry Road, Pages Short Cut Road, and two unnamed dirt roads - Total Cost of Project	\$ 96 000 00
29563	Road S-1115 (Addition 1334) - Extension of Road S-1115 from current end of pavement to Road S-32 - 0.49 mile	\$ 98 000 00
29564	Road S-164 (Addition 1335) - North Main Street in the town of Aynor from U. S. Route 501 south-easterly to Road S-24 - 0.29 mile	\$ 7 700 00

## St Sec'dy "C" Prgm, continued

Item No.Horry County, continuedAdditions, continued

29565	Road S-1264 (Addition 1336) - Extension of Road S-1264 from the end of existing pavement easterly to county road - 0.91 mile	\$ 137 000 00
29566	Road S-1337 (Addition 1337) - Cox Ferry Road extending from S. C. Route 90 easterly to county road - 1.1 miles	\$ 200 000 00

Lancaster CountyAddition

29588	Rocking and/or improving roads in Lancaster County to be designated by the County - Total Length of Project 4.0 mile Total Cost of Project	\$ 50 000 00
-------	--	--------------

Laurens CountyDeletions

28737	Road S-950 (Addition 950) - County road extending from S. C. Route 14 approximately 0.07 mile south- east of Road S-95 easterly to a county road - 0.95 mile Project abandoned due to the fact it is a duplication of Item No. 28691
28738	Road S-410 (Addition 951) - Exten- sion of Road S-410 from the western terminus of Road S-410 westerly - 0.2 mile Project abandoned due to the fact it is a duplication of Item No. 28692

State  
Sec'dy  
"C"  
Prgm

## St Sec'dy "C" Prgm, continued

Item No.Laurens County, continuedAddition

29567	Road S-783 - Resurfacing of Road S-783 in the Adair Subdivision - 0.25 mile	\$ 2 500 00
-------	---	-------------

Marlboro CountyAdditions

29568	Road S-811 (Addition 811) - Loop road extending from Road S-34 approximately 0.5 mile east of S. C. Route 381 southerly, easter- ly, and northerly forming a loop to Road S-34 - 0.3 mile	\$ 46 000 00
-------	--	--------------

29569	Road S-812 (Addition 812) - Loop road extending from Road S-18 approximately 0.25 mile northwest of Road S-57 westerly, northerly, and easterly forming a loop to Road S-18 - 0.25 mile	\$ 35 000 00
-------	--	--------------

State  
Sec'dy  
"C"  
Prgm

29570	Road S-813 (Addition 813) - Lisa Street extending from Road S-455 approximately 0.42 mile northwest of Road S-18 southeasterly - 0.21 mile	\$ 29 000 00
-------	--	--------------

29571	Road S-814 (Addition 814) - Cheryl Street extending from Lisa Street (Road S-813) southeasterly to Gregory Street - 0.19 mile	\$ 27 000 00
-------	--	--------------

29572	Road S-815 (Addition 815) - Wanda Street extending from Lisa Street (Road S-813) southeasterly to Gregory Street - 0.19 mile	\$ 27 000 00
-------	---	--------------

29573	Road S-816 (Addition 816) - Gregory Street extending from Road S-455 approximately 0.23 mile northwest of Road S-18 southwesterly to Wanda Street (Road S-815) - 0.17 mile	\$ 24 000 00
-------	---	--------------

## St Sec'dy "C" Prgm, continued

Item No.Orangeburg CountyAdditions

29574	Road S-2019 (Addition 2019) - Loop road at Stone Container Corporation extending from Road S-1034 forming a loop to Road S-1034 - 0.4 mile	\$ 56 000 00
29575	Road S-2020 (Addition 2020) - Loop road extending from Road S-1203 near U. S. Route 178 southeasterly, southwesterly, and northwesterly forming a loop to Road S-1203 - 0.65 mile	\$ 85 000 00
29576	Road S-2021 (Addition 2021) - County road extending from Road S-1203 near U. S. Route 178 southeasterly to Road S-2020 - 0.15 mile	\$ 25 000 00
29577	Road S-1165 - Relocation of a section of Road S-1165 at its intersection with U. S. Route 601 - 0.25 mile	\$ 36 000 00

Pickens CountyDeletions

27123	Road S-136 - Section of road beginning approximately 0.3 mile west of intersection of Roads S-135 and S-136 extending northerly to U. S. Route 123 (placed in System for relocation to better tie into U. S. Route 123) - 0.3 mile Project abandoned at the request of the Delegation
28669	Road S-171 - Resurfacing along a portion of Road S-171 for a distance of approximately 0.5 mile from S. C. Route 93 - 0.5 mile Project abandoned at the request of the Delegation



## St Sec'dy "C" Prgm, continued

Item No.Pickens County, continuedAdditions

29578	Road S-412 (Addition 412) - Summit Drive in the Town of Liberty extending from S. C. Route 93 to Road S-171 - 0.3 mile	\$ 45 000 00
29579	Resurfacing along Road S-114, S-251, S-222, S-62, S-103, S-35, S-146, S-44, S-91, S-27, S-226 and S-121, S-80, S-81, S-15, S-154, S-96, S-65, S-66, and S-106, and S-75 - Total Length of Project 31.0 miles Total Cost of Project	\$ 750 000 00

Richland CountyAddition

29590	Road S-2804 (Addition 2804) - Harden Street Extension from Bull Street westerly - 0.08 mile	\$ 10 000 00
-------	---	--------------

Saluda CountyAddition

29589	Road S-112 - Resurfacing along Road S-112 (West Eutaw Street) in and adjacent to the Town of Saluda from Road S-61 to Road S-42 - 0.2 mile	\$ 8 000 00
-------	---	-------------

Spartanburg CountyAddition

29580	Resurfacing along Road S-113 (Old Hills Bridge Road) from Road S-146 to bridge over Jimmies Creek, along Road S-223 (Gano Road) from Road S-296 to Road S-135, along Road S-475 from Road S-111 northerly to a county road, and along Road S-119 (placement of guardrail on both sides) 0.2 mile north of Road S-50 - Total Length of Project 5.5 miles Total Cost of Project	\$ 135 000 00
-------	---	---------------

State  
Sec'dy  
"C"  
Prgm

St Sec'dy "C" Prgm, continued.

Item No.

Williamsburg County

Revision

29108	Rocking Program - Placement of crusher run stone on Piney Grove Church Road and Hagood Makenzie Road -	\$ 25 000 00
	Description revised-amount unchanged	

Deletion

28423	Road S-790 (Addition 790) - Unnamed street in the Town of Lane extending from Road S-90 adjacent to the Sea- board Coastline Railroad northwester- ly - 0.1 mile Project abandoned at request of Delegation
-------	---

Additions

State  
Sec'dy  
"C"  
Prgm

29581	Road S-104 (Addition 807) - Exten- sion of Singleton Avenue from cur- rent end of pavement along county road - 0.3 mile	\$ 30 000 00
	NOTE: This project is to be con- structed in cooperation with the Wildlife Department.	
29591	Road S-563 (Addition 808) - Exten- sion of Dove Street in the Town of Kingstree from current end easterly - 0.04 mile	\$ 6 000 00
29592	Road S-565 (Addition 809) - Quail Street Extension in the Town of Kingstree from current end at Road S-600 easterly - 0.03 mile	\$ 3 800 00
29593	Road S-47 (Addition 810) - Exten- sion of Road S-47 from current end of pavement to Piney Grove Church - 0.25 mile	\$ 38 000 00

St Sec'dy "C" Prgm, continued

Item No.

York County

Addition

29582	Road S-678 (Addition 1633) - Airport Road Extension from present end of State maintenance northerly and easterly to Road S-657 (placed in System for resurfacing) - 0.65 mile	\$ 13 000 00
-------	--	--------------

State  
Sec'dy  
"C"  
Prgm

SECTION 39: On motion of Commissioner Mack, seconded by Commissioner Bilton, the Commission unanimously passed a motion commending Mrs. Belva F. Beaver and naming the new motor vehicle license building in Chester in her honor.

#### A CONCURRENT RESOLUTION

TO COMMEND MRS. BELVA F. BEAVER OF CHESTER FOR HER OUTSTANDING SERVICE AS A MEMBER OF THE SOUTH CAROLINA HIGHWAYS AND PUBLIC TRANSPORTATION COMMISSION FROM THE SIXTH JUDICIAL CIRCUIT UPON HER UPCOMING RETIREMENT FROM THE COMMISSION, AND TO REQUEST THE COMMISSION TO NAME THE NEW MOTOR VEHICLE LICENSE BUILDING IN CHESTER IN HER HONOR.

WHEREAS, Mrs. Belva F. Beaver of Chester will complete her four-year term this April as a member of the State Highways and Public Transportation Commission from the Sixth Judicial Circuit; and

Conc  
Resol  
Belva F.  
Beaver

WHEREAS, Mrs. Beaver is the first woman to be elected to a full four-year term on the Commission; and

WHEREAS, she has provided strong and effective leadership as a member of the Commission and has rendered valuable service to the Commission in the areas of tourism, personnel, public relations, and public transportation; and

WHEREAS, Mrs. Beaver is a native of Chesterfield County, a graduate of the University of South Carolina and a successful business person in several different endeavors; and

Conc Resol Belva F. Beaver, continued

WHEREAS, she has also been extremely active in many community and civic endeavors as well as being an instrumental member of the Democratic Party through her service as the former chairman of the Young People's Democratic Party and the Chester County Democratic Party; and

WHEREAS, the members of the General Assembly believe that it would be a fitting tribute to this outstanding lady if the State Highway Commission would name the new motor vehicle license building in Chester in her honor.

NOW, THEREFORE, BE IT RESOLVED by the House of Representatives, the Senate concurring:

THAT the members of the General Assembly hereby commend Mrs. Belva F. Beaver of Chester for her outstanding service as a member of the South Carolina Highways and Public Transportation Commission from the Sixth Judicial Circuit upon her upcoming retirement from the Commission, and request the Commission to name the new motor vehicle license building in Chester in her honor.

BE IT FURTHER RESOLVED that a copy of this resolution to be forwarded to Mrs. Beaver and the State Highways and Public Transportation Commission.

State of South Carolina  
In the House of Representatives  
Columbia, South Carolina  
February 16, 1988

We hereby certify that the foregoing is a true and correct copy of a resolution passed in the House of Representatives and concurred in by the Senate.

/s/ Robert J. Sheheen  
Robert J. Sheheen  
Speaker

/s/ Lois T. Shealy  
Lois T. Shealy  
Clerk of the House

Conc  
Resol  
Belva F.  
Beaver

SECTION 40: There being no further business to come before the Commission, the meeting was adjourned at 11:30 a.m.

Adjourn

Roger W. Powell  
Secretary-Treasurer

Carl L. Brazell  
Chairman

APPENDIX

Highways and Public Transportation Commission

Meeting of

February 18, 1988

\*\*\*

### RECOMMENDATIONS

#### Highways and Public Transportation Commission Meeting of February 18, 1988

Monthly reports published by the Department of activities for the month of January, 1988 are submitted under separate cover. These reports are for the information of the Commission.

It is recommended that the Commission accept the January, 1988 reports.

\*\*\*

#### PAYMENTS FOR RIGHTS OF WAY ON ROADS IN STATE SECONDARY CONSTRUCTION "C" PROGRAM

Payments have been made for right of way on the following roads in the "C" Construction Program:

January 14, 1988	Project C-119A - Road S-56 - Spartanburg County Boiling Springs Masonic Lodge	\$ 250 00
------------------	---	-----------

The above represents payment for fee simple title to land within the right of way.

January 28, 1988	Project C-178A - Road S-278 - Florence County William K. Stephenson, Jr., as Chapter 13 Trustee, A. Lee Grimsley, Debtor, Genell H. Grimsley, Debtor and Fleet Funding, Mtgee	\$ 750 00
------------------	--	-----------

The above represents payment for fee simple title to land within the right of way.

This report is being made in compliance with Section 9 of the minutes of the Commission of December 19, 1957.

\*\*\*



Recommendation - 2/18/88

AGREEMENT WITH BURTON AND ASSOCIATES, INC.

At the June 18, 1987 meeting of the Commission, the Department was given authorization for the expenditure of Federal (\$10,400) and State (\$2,600) public transportation funds to engage professional services to provide planning assistance to update a comprehensive statewide directory of Disadvantaged Business Enterprises (DBE's). The directory will be available for use by the administering agency and transit operators.

Upon the Commission's approval, a bid solicitation, review, and selection process was conducted by the Department through the Procurement Office of the South Carolina Department of Highways and Public Transportation. The Department's Procurement Office has concluded that Burton and Associates, Inc. submitted the most responsive bid.

It is recommended that the Commission authorize the Department to enter into an agreement with Burton and Associates, Inc. to provide planning assistance and to update a comprehensive statewide public transportation directory of Disadvantaged Business Enterprises for a total contract maximum of \$12,090.

Recommendations - 02/18/88

CONTRACT FOR GEOTECHNICAL ENGINEERING SERVICES

Pursuant to the Commission's previous action of October 15, 1987, authorizing the Department to seek Consultant Engineering Services to provide statewide geotechnical services on an "on-call" basis, the Department has entered into a contract with Foundation and Materials Engineering, Inc.

The contract will cover the period beginning on the date of execution and ending December 31, 1989. The services will be performed on an approved unit cost basis with total estimated costs for the approximate two-year period of contract not to exceed \$300,000. These costs will be charged to the individual projects in accordance with project funding.

\*\*\*

Recommendations - 02/18/88

Acquisition of Additional Aerial Mapping for Relocation  
of Interstate Route 85, Spartanburg County

The Commission is hereby requested to allow the Department to obtain additional aerial mapping for each end of the relocation of Interstate Route 85 due to design modifications which will initially provide six lanes rather than four lanes. The mapping will generally cover the interchanges of S. C. Route 129/Interstate Route 85 (southern end) and Road S-57/Interstate Route 85 (northern end).

The estimated cost for this mapping is \$15,000.00.

This cost will be paid for with Interstate Funds (I).

\*\*\*

Recommendations - 02/18/88

Pelham Road (S-492) - From Queens Way to S. C. Route 14 -  
Greenville County

The Commission is hereby requested to allow the Department to enter into a Supplemental Agreement with the Consulting Engineering firm of CRS Sirrine, Inc. for additional engineering services for the above project to cover plan preparation for the following items of work.

1. Field Surveys
2. Environmental Assessment - Section 4(f) Properties
3. Interchange Modifications
4. Hydraulic Studies
5. Right of Way & Construction Plans

The Supplemental Agreement #1 is for an additional estimated \$196,013.35 and will raise the upper limit of the present contract from \$510,909.88 to \$706,923.23. This work will be paid with State Primary/Urban Funds.

\*\*\*

Recommendations - 02/18/88

Request for Supplemental Agreement on Relocation of Interstate  
Route 85 from S. C. Route 56 (Asheville Highway) to South of U.S.  
Route 221, Spartanburg County

---

The Commission is hereby requested to allow the Department to enter into a Supplemental Agreement (contracts 2 and 3) for engineering services with Florence and Hutcheson, Inc., to revise right of way, bridge and roadway construction plans. This will permit the Department to construct six lanes rather than four lanes on the above described project.

The consultant's estimate of cost to provide these services is \$429,556.39. The cost to perform this work will be funded with Interstate ("I") monies.

\*\*\*

Recommendations - 02/18/88

I-20/I-26/I-126 Connector, Stage #2.  
Lexington and Richland Counties

The Commission is hereby requested to allow the Department to enter into a supplemental agreement with the Consulting Engineering Firms of Hensley-Schmidt, Inc. and Leon Campbell and Associates (A Joint Venture) for additional engineering services for the above project to cover plan preparation for the following items of work.

1. Noise Walls
2. Bridge Extensions to include soil borings
3. Field Surveys
4. Retaining Walls
5. Right of way and Construction Plans
6. Underestimation of manhours for selected bridges
7. Lighting Design
8. Computer Costs

The Supplemental Agreement (Supplemental Agreement #3-Addendum #5) is for an additional \$968,384.00 and will raise the upper limit of the present contract from \$2,869,799.00 to \$3,838,183.00. This work will be paid for with Interstate 4-R funds.

\*\*\*

Recommendation 2/18/88

AMENDMENT TO THE TRANSIT MANAGEMENT ASSISTANCE ALLOCATION FOR LOWCOUNTRY  
REGIONAL TRANSPORTATION AUTHORITY (LCRTA)

In September 1987, the commission authorized the allocation of \$100,000 of existing Urban Mass Transportation Administration (UMTA) funds (100%) to assist the LCRTA in the procurement of a professional Transit Management Company. In this regard, the LCRTA has been unable to finalize a contract with the selected management firm due to an unanticipated "hold harmless" insurance expense that was not budgeted. It is recommended that the Commission amend the original allocation to include an additional \$22,000 of (100%) UMTA funds thereby increasing LCRTA's total management assistance allocation to \$122,000.



Recommendation - 2/18/88

AMENDED ALLOCATION OF FEDERAL PUBLIC TRANSPORTATION FUNDS

---

It is recommended that the Commission revise the June 18, 1987 allocation of Federal and State Public Transportation Project Funds as outlined on the attached schedule to provide assistance in capital expenditures for private non-profit agencies serving the elderly and/or handicapped. In accordance with Code Sections 57-3-1010 and 57-3-1050, these projects have been reviewed and endorsed by the Procedures and Review Committee of the Interagency Council on Public Transportation at its meeting on February 9, 1988.

SCHEDULE NEXT

\* \* \* \* \*

## REVISED

## ALLOCATION OF FEDERAL AND STATE PUBLIC TRANSPORTATION FUNDS

## PUBLIC TRANSPORTATION PROJECTS

IMPLEMENTING AGENCY	FUNDING SPONSOR	PROJECT DESCRIPTION	PROJECT AREA	NET PROJECT COST		
				TOTAL	FEDERAL	STATE
1. Allen University- Reid House of Christian Service	UMTA Section 16(b)(2)	Capital assistance for purchasing	Charleston	\$ 20,520	\$ 16,416	\$
2. Anderson-Oconee Council on Aging	UMTA Section 16(b)(2)	Capital assistance for purchasing	Anderson	22,045	17,636	
3. Babcock Center	UMTA Section 16(b)(2)	Capital assistance for purchasing	Columbia	16,300	13,040	
4. Beaufort County Council on Aging	UMTA Section 16(b)(2)	Capital assistance for purchasing	Beaufort	16,475	13,180	
5. Beaufort-Jasper Comprehensive Health Services	UMTA Section 16(b)(2)	Capital assistance for purchasing	Ridgeland	23,475	18,780	
6. Carolina Lowcountry Chapter of the American Red Cross	UMTA Section 16(b)(2)	Capital assistance for purchasing	Charleston	16,475	13,180	
7. Chester County Council on Aging	UMTA Section 16(b)(2)	Capital assistance for purchasing	Chester	16,713	13,371	
8. Clarendon County Council on Aging	UMTA Section 16(b)(2)	Capital assistance for purchasing	Manning	16,475	13,180	

REVISED  
ALLOCATION OF FEDERAL AND STATE PUBLIC TRANSPORTATION FUNDS  
PUBLIC TRANSPORTATION PROJECTS

Page 2

9. Colleton Senior Citizens Services	UMTA Section 16(b)(2)	Capital assistance for purchasing	Walterboro	\$19,325	\$15,460
10. Dillon County Council for the Aging	UMTA Section 16(b)(2)	Capital assistance for purchasing	Dillon	16,300	13,040
11. Georgetown County Council on Aging	UMTA Section 16(b)(2)	Capital assistance for purchasing	Georgetown	18,975	15,180
12. Greenwood County Grass Roots Committee	UMTA Section 16(b)(2)	Capital assistance for purchasing	Greenwood	16,475	13,180
13. Habilitation Services of Cherokee County	UMTA Section 16(b)(2)	Capital assistance for purchasing	Gaffney	16,671	13,336
14. Hartsville Area Council for Mentally Retarded	UMTA Section 16(b)(2)	Capital assistance for purchasing	Hartsville	16,395	13,116
15. Horry County Council on Aging	UMTA Section 16(b)(2)	Capital assistance for purchasing	Conway	16,735	13,388
16. Lancaster County Council on Aging	UMTA Section 16(b)(2)	Capital assistance for purchasing	Lancaster	16,920	13,536

REVISED  
ALLOCATION OF FEDERAL AND STATE PUBLIC TRANSPORTATION FUNDS  
PUBLIC TRANSPORTATION PROJECTS

Page 3

17. Lowcountry Sr. Citizens Services	UMTA Section 16(b)(2)	Capital assistance for purchasing	Varnville	\$17,670	\$14,136
18. McCormick County	UMTA Section 16(b)(2)	Capital assistance for purchasing	McCormick	18,950	15,160
19. Newberry County Council on Aging	UMTA Section 16(b)(2)	Capital assistance for purchasing	Newberry	18,975	15,180
20. Orangeburg-Calhoun Allendale-Bamberg Orangeburg	UMTA Section 16(b)(2)	Capital assistance for purchasing	Orangeburg	16,300	13,040
21. Orangeburg Association for Retarded Citizens	UMTA Section 16(b)(2)	Capital assistance for purchasing	Orangeburg	16,300	13,040
22. Park Avenue Day Center	UMTA Section 16(b)(2)	Capital assistance for purchasing	Rock Hill	18,740	14,992
23. Pickens County Senior Unlimited	UMTA Section 16(b)(2)	Capital assistance for purchasing	Liberty	24,165	19,332
24. Rock Hill Girls' Home	UMTA Section 16(b)(2)	Capital assistance for purchasing	Rock Hill	16,475	13,180
25. St. James/South Santee Comm. Ctr.	UMTA Section 16(b)(2)	Capital assistance for purchasing	McClellanville	16,300	13,040

REVISED  
ALLOCATION OF FEDERAL AND STATE PUBLIC TRANSPORTATION FUNDS  
PUBLIC TRANSPORTATION PROJECTS

Page 4

26. Spartanburg Council on Aging	UMTA Section 16(b)(2)	Capital assistance for purchasing	Spartanburg	\$17,770	\$14,216	\$
27. Union County Council on Aging	UMTA Section 16(b)(2)	Capital assistance for purchasing	Union	16,300	13,040	
28. York County Council on Aging	UMTA Section 16(b)(2)	Capital assistance for purchasing	Rock Hill	19,265	15,412	
SCDHPT	UMTA Section 16(b)(2)	Program Reserve	Statewide	7,567	6,054	
SCDHPT	UMTA Section State Highway Fund	State Program Administration	Statewide	56,783	45,427	11,356
UMTA 16/State Highway Fund Subtotal				567,835	454,268	11,356
ALTERNATES FOR UMTA SECTION 16(b)(2) FUNDING						
Anderson County Board for Mentally Retarded	UMTA Section 16(b)(2)	Capital assistance for purchasing	Anderson	18,765	15,012	
Greenville Assoc. for Retarded	UMTA Section 16(b)(2)	Capital assistance for purchasing	Greenville	16,475	13,180	
E. W. Springs Hospital	UMTA Section 16(b)(2)	Capital assistance for purchasing	Lancaster	26,520	21,216	
Piedmont Multi-County Mentally Retarded Board	UMTA Section 16(b)(2)	Capital assistance for purchasing	Greenwood	16,300	13,040	

ALLOCATION OF FUNDS FOR WORK AT STATE INSTITUTIONS

It is recommended that the Commission revise the allocation of funds for work at State Institutions as follows:

<u>Project Number</u>	<u>County</u>	<u>Description</u>	<u>Amount</u>
D-758	Horry	Construction of access drives into Charles Hodges Tourism Center at Horry-Georgetown Technical College along U.S. Route 501 in Horry County - approximately 0.35 mile. Total Allocation: \$ 64,770 Less Previous Allocation: <u>30,000</u> (File No. 26 (6) 758)	\$ 34,770
D-262A	Richland	Improvement of East Chapel Drive at Midlands Technical College Beltline Campus including curbs, gutters, and necessary paving - 0.12 mile. Total Allocation: \$ 37,298 Less Previous Allocation: <u>11,000</u> (File No. 40 (6) 262A)	26,298
D-280A	Richland	Construction of a road at State Park Health Center at the Department of Health and Environmental Control including grading, drainage and surfacing - 0.2 mile. Total Allocation: \$ 48,667 Less Previous Allocation: <u>29,000</u> (File No. 40 (6) 280A)	19,667
D-281A	Richland	Range Road at the Criminal Justice Academy from Geology Road to Pistol Range including spur - 1.4 miles. Total Allocation: \$ 301,756 Less Previous Allocation: <u>210,000</u> (File No. 40 (6) 281A)	91,756
<u>Total</u>			<u>\$ 172,491</u>

ALLOCATION OF FUNDS FOR WORK AT STATE PARK

It is recommended that the Commission revise the allocation of funds for work at a State Park as follows:

<u>Project</u> <u>Number</u>	<u>County</u>	<u>Description</u>	<u>Amount</u>
E-585	Chester	Resurfacing of road in Chester State Park from S.C. Route 72 to dead-end - approximately 1.8 miles.	
		Total Allocation:	\$ 38,212
		Less Previous Allocation:	<u>30,000</u>
		(File No. 12 (7) 585)	\$ <u>8,212</u>
		<u>Total</u>	\$ <u>8,212</u>

Recommendations - 02/18/88

SURPLUS RIGHT OF WAY PROPERTY - LAND

During the acquisition of right of way for the construction of improvements to Road S-61, under File 40.483, in Richland County, the Department acquired right of way from Bessie B. Gladden on August 7, 1958.

At the request of an adjoining owner an investigation was made and it was determined that a portion of this right of way was no longer needed and could be declared surplus. Therefore, a gratis quitclaim deed conveying the surplus property to John A. Grant was executed on January 14, 1988.

This matter is reported to the Commission in accordance with the requirements of Code Section 57-5-340.

File 40.483 - Road S-61 - Richland County



Recommendations - 02/18/88

SURPLUS RIGHT OF WAY PROPERTY - LAND

During the acquisition of right of way for the construction of Route 8, under Project 30-REOP, in Pickens County, the Department acquired right of way from R. R. Roark on July 28, 1939.

At the request of an adjoining owner an investigation was made and it was determined that a 15' x 30' strip of this right of way was no longer needed and was declared surplus. Therefore, a gratis quitclaim deed conveying this surplus property to Claude Evette was executed on January 11, 1988.

This matter is reported to the Commission in accordance with the requirements of Code Section 57-5-340.

Project 30-REOP - Route 8 - Pickens County

SALE OF SURPLUS RIGHT OF WAY PROPERTY - LAND

On September 20, 1984, an agreement was entered into between the Department and the Real Property Management Section of General Services, Budget and Control Board, for the Real Property Management Section to offer for sale the parcels acquired for the Gantt Freeway and Downtown Loop projects, which are now abandoned.

In accordance with the agreement the Property Management Section advertised and received bids on December 6, 1985, for Tracts 1385 and 1386. The appraised value was \$26,400.00 on Tract 1385 and \$13,300.00 on Tract 1386. No bid was received on Tract 1385 and the high bid received on Tract 1386 was \$4,400.00, which was rejected. In December 1987, the Real Property Management Section was contacted by Jeter and Plaxco, Inc. who expressed their desire to purchase the parcels for the appraised value. Therefore, based on a review and recommendation by the Budget and Control Board, a warranty deed was executed on January 13, 1988, conveying these parcels to Jeter and Plaxco, Inc. for \$39,700.00.

This matter is reported to the Commission in accordance with the requirements of Code Section 57-5-340.

File 23.662 - Route 276 - Greenville County

Recommendations - 02/18/88

SALE OF SURPLUS RIGHT OF WAY PROPERTY - LAND

During the acquisition of right of way for construction of improvements to Road 28 (Rt. 409), under Docket 24.234 - Part 1, in Greenwood County, the Department acquired right of way from James D. Nicholson on April 9, 1947. In 1986, under File 2430.423, the Department relocated a section of this road (now Road S-39).

At the request of an adjoining owner an investigation was made and it was determined that a portion of the old right of way on the western side of relocated Road S-39 was no longer needed and could be declared surplus. Therefore, a quitclaim deed conveying 11,375 SF of land to Paul Corley and Edna Corley was executed on February 1, 1988, for consideration of \$3,200.00.

This matter is reported to the Commission in accordance with the requirements of Code Section 57-5-340.

File 24.234 - Road 28 (Rt. 409) - Greenwood County

RECOMMENDATIONS 02/18/88

EXTENSION OF BITUMINOUS RETREATMENT CONTRACTS  
TO INCLUDE ADDITIONAL RESURFACING WORK

It is recommended that the Commission approve the action of the Department in extending an existing bituminous retreatment contract to include additional resurfacing work, as follows:

Florence County

Contract of APAC Carolina, Inc. - File No. 21.1088 - extended to include resurfacing (File No. 21.1088) with hot laid asphaltic concrete surface course, type 1, of 0.66 mile on Road S-1060 along Frontage Road of I-20 at Walmart.

Estimated Cost of Extension

\$ 23,595.90

This extension was authorized by the Department prior to formal approval by the Commission since the adjacent work had reached such a stage of completion that the contractor involved could not accept the additional work unless it was authorized without delay.

RECOMMENDATIONS 02/18/88

EXTENSION OF CONSTRUCTION CONTRACTS

It is recommended that the Commission approve the action of the Department in extending construction contracts to include additional resurfacing work, as follows:

Aiken County

Contract of Eagle Construction Company, Inc. - File No. 2.788 - extended to include an additional section of Project C-788 (File No. 2.788) consisting of the grading, drainage and bituminous surfacing of 0.253 mile on Road S-2128 from S. C. Route 125 southwesterly.

Estimated Cost of Extension \$ 37,325.16

Lexington County

Contract of Walter L. Hunter Construction Company, Inc. - File No. 32.891 - extended to include an additional section of Project C-891 (File No. 32.891) consisting of the grading, drainage and asphalt concrete surfacing of 0.141 mile on Road S-1744 from Road S-737 to Gilbert High School.

Estimated Cost of Extension \$52,681.28

These extensions were authorized by the Department prior to formal approval by the Commission since the adjacent work had reached such a stage of completion that the contractors involved could not accept the additional work unless it were authorized without delay.

EXTENSION OF CONTRACT BEYOND \$150,000 LIMITATION

It is recommended the Commission approve the extension of the following contract beyond the contract limits as follows:

Lexington County

Contact of Walter Hunter Construction Company -  
(File 32.891) to be extended to include grading,  
drainage, and bituminous surfacing of approximately  
0.90 mile on Road S-2790 from U. S. Route 176  
northwesterly -

Estimated Cost of Extension	\$ 144,320.79
Previous Approved Extension	\$ <u>141,661.19</u>
Total Extensions	\$ 285,981.98

This extension is being requested in order to expedite improvement of road and to take advantage of lower unit prices available in the contract as opposed to other contracts currently available for extension in Lexington County.

REPORT OF PURCHASE ORDERS ISSUED IN EXCESS OF \$1,000.00  
MONTH OF JANUARY, 1988

PURCH. ORDER NUMBER	STATE PURCH. DIVISION CONTRACT NUMBER	VENDOR	COMMODITY	AMOUNT
19333	1-490-00130	Fisher Scientific Company	Misc. Lab. Equipment & Supplies	25,585.34
19631		Computerland of Columbia	Printer w/ Cable	1,970.00
19825	1-490-00130	Fisher Scientific Company	Repair Parts	1,579.29
19906		J. Grady Randolph, Inc.	Aggregate	12,114.00
19993		Computerland of Columbia	Printer w/ Cable	1,919.00
19994		Computerland of Columbia	Printer w/ Cable	1,919.00
19995		Computerland of Columbia	Printer w/ Cable	1,919.00
19996		Computerland of Columbia	Printer w/ Cable	1,541.00
19997		Computerland of Columbia	Printer & Accessories	1,541.00
19998		Computerland of Columbia	Printer & Accessories	1,541.00
19999		Computerland of Columbia	Printer	1,035.00
20042	6-550-00893	Franklin Steel Company	Galv. Metal Sign Post	11,753.10
20092		Hall Signs, Inc.	Sign Hardware	1,050.00
20110		Palmetto Oil Equipment Company	Air Compressor	1,568.00
20112		Gamecock Chemical Company	Insecticide	1,800.00
20119	1-210-01350	Carolina Concrete Pipe Company	R. C. Pipe	3,057.60
20120	1-210-01350	Carolina Concrete Pipe Company	R. C. Pipe	1,814.24
20133		A & P Electric Service, Inc.	Generator	1,450.00
20134		Pave Mark	Cutting Blades	2,000.00
20135		Globe Ticket Company	Printing Form DL-15	1,798.55
20146	6-750-02029	Tarmac-Lone Star, Inc.	Aggregate	3,900.00
20147	6-750-01185	Vulcan Materials Company	Aggregate	1,680.00
20148	6-750-01185	Vulcan Materials Company	Aggregate	1,840.00
20150		Vulcan Materials Company	Aggregate	2,300.00
20152		Safety Equipment Company	First Aid Supplies	1,223.50
20154		Southeastern Electrical	Fluorescent Lamps	13,153.44
20158		Tri-State Culvert Corp.	Galvanized Steel Pipe	4,350.00
20159		Sparrow & Fair Tractor Company	Repair Parts	1,643.19
20163		Willingham & Sons, Inc.	Building Supplies	1,527.78
20167		Blanchard Machinery Company	Repair Parts	1,910.64
20175	6-725-71838	Action Communications	Installation of Touch Tone System	7,432.08
20176		Superior Handle Finishers, Inc.	Stakes	3,193.70
20179		Carolina Glove Company	Gloves	2,250.00
20180		Columbia Wholesale Company	Safety Cans	4,786.00
20181		Walker Brothers, Inc.	Paint	22,925.00
20182		C. H. Branyon Pipe Company	R. C. Pipe	3,120.00
20183		Baker Equipment Engineering Co.	Pavement Breaker & Parts	4,228.10
20184		M-B Company Inc. of Wisconsin	Broon for 2-Ton Truck	8,555.00
20186		Durable Wood Preservers, Inc.	Salt Treated Piles	4,841.00
20188	1-515-77870	E. J. Smith & Sons, Inc.	Weed Eaters	5,180.92
20189		Columbia Wholesale Company	Paint Brushes	2,839.20

PURCH. ORDER NUMBER	STATE PURCH. DIVISION CONTRACT NUMBER	VENDOR	COMMODITY	AMOUNT
20190		Double Envelope Corporation	Envelopes	8,075.70
20192		The Arnold Corporation	Continuous Letterhead	6,397.00
20197		Old Dominion Brush Company	Filler Sections	2,304.00
20198		Mid State Drainage Products	Galvanized Metal Pipe	12,074.40
20199		Glasscock Trucking Company, Inc.	Sand	1,130.00
20200		Hicklin Motor Lines, Inc.	Aggregate	1,330.00
20101		Cardinal Tire Distributors	Tubes	1,929.00
20202		Frasier Tire Service	Tubes	5,530.90
20505		G. T. Distributors	Patrol Belts	2,459.70
20208		Cameron & Barkley Company	Bench Grinders	1,025.36
20209		Southern Comfort Heating/Cooling	Gas Furnaces	2,400.00
20212		Computerland of Columbia	Software Packages	1,424.00
20217		Saunders Oil Company, Inc.	Aluminum Handrail	3,140.17
20220		Superior Handle Finishers	Stakes	1,244.20
20222	8-745-03462	Apac Carolina, Inc.	Cold Laid Asphalt	2,900.00
20237	1-210-01350	Carolina Concrete Pipe Company	R. C. Pipe	5,055.72
20238	8-745-01173	Apac Carolina, Inc.	Hot Laid Asphalt	26,000.00
20239	8-745-01117	Seaco, Inc.	Emulsified Asphalt	60,425.20
20241	1-210-01011	Gossett Concrete Pipe Company	R. C. Pipe	1,459.04
20243		Dixie Tool Distributors	Sealed Beam Lamps	2,778.40
20244		Cameron & Barkley Company	Bench Grinders	1,020.00
20246		Hicklin Motor Lines, Inc.	Aggregate	4,588.00
20248		Dixie Tool Distributors	Fuel & Air Filters	5,836.08
20249		Genuine Parts Company	Air & Oil Filters	1,267.68
20252		Tri-State Culvert Corporation	Corrugated Metal Pipe	2,850.00
20255		Turner International, LTD	Mower Repair Parts	2,950.00
20283		Glasscock Trucking Company	Aggregate	22,620.00
20286		Wiggins Concrete Company	Concrete	1,093.75
20299	8-745-03462	Apac Carolina, Inc.	Cold Laid Asphalt	1,132.88
20300	8-745-03462	Apac Carolina, Inc.	Cold Laid Asphalt	2,590.90
20301	8-745-01117	Seaco, Inc.	Emulsified Asphalt	2,847.60
20312		Dixie Tool Distributors	Air & Oil Filters	4,399.32
20326	8-745-01387	Sloan Construction Company	Hot Laid Asphalt	1,253.97
20329		Cayce Foundry, Inc.	Manhole Casting	1,566.00
20335		Signal, Inc.	Barricade Warning Lights	16,360.00
20336		ATD-American Company	Paper Wipers	2,689.50
20339		Vulcan Signs	Stop/Slow Paddles	2,499.00
20340		Columbia Wholesale Company	Nails	2,482.50
20341		Palmetto Distributors	Raincoats	2,509.00
20343	1-575-61367	Micro-View, Inc.	Ektamate Paper	11,276.00
20344		American Blueprint	Line-O-Blue Paper	4,422.00
20348		Palmetto Tile	Floor Tile	1,304.16
20350		Columbia Business Forms	Printing Form-497	1,047.00
20351		Specialty Products Company	Patrol Warning Book Covers	2,136.00
20355		Lorick Office Equipment	Office Supplies	1,188.56
20360	8-745-01173	Apac Carolina, Inc.	Hot Laid Asphalt	3,593.76
20362		D. H. Johnson & Sons, Inc.	Trichloroethane	11,275.00
20363		Glasscock Trucking Company	Aggregate	1,340.42
20368	1-210-01350	Carolina Concrete Pipe Company	R. C. Pipe	3,214.08



PURCH. ORDER NUMBER	STATE PURCH. DIVISION CONTRACT NUMBER	VENDOR	COMMODITY	AMOUNT
20370		Genuine Parts Company	Truck Tire Changer	4,840.00
20373		Carolina Canadian Lumber Sales	Stakes	1,295.00
20395		Dixie Tool Distributors	Filters	3,707.88
20397		Prez Chem, Inc.	Insecticide	1,491.00
20399		Southern Photo Print & Supply Co.	Flagging Tape	1,209.60
20405		Carter Canvas Company	Sample Bags	9,940.00
20407		Arthur Coats Trucking	Aggregate	5,850.00
20412		Genuine Parts Company	Hydraulic Jacks	1,107.60
20417		Advance Overhead Door, Inc.	Doors	1,480.00
20419		C. M. Tucker Lumber Company	Salt Treated Sign Post	1,280.00
20423		Fluid Machinery Company	Sewage Pumps	6,337.96
20424		Dixie Truck Center	Repair Parts	3,737.89
20427		Mitchell Distributing Company	Pavement Breakers	1,220.00
20437	8-745-36394	Lanier Construction Company, Inc.	Sand Asphalt	1,642.42
20446		Graybar Electric Company	Cable	1,148.00
20448		Jones Brothers Transport, Inc.	Aggregate	9,864.40
20460		Mid-State Mobile Homes of Orangeburg	Moving Double-Wide Trailer	2,100.00
20475	1-210-03125	Smith Setzer & Sons, Inc.	R. C. Pipe	2,861.64
20481		Advance Process Supply Company	Sign Shop Supplies	1,813.68
20483		Gaines W. Harrison & Sons, Inc.	Repair Motors & Cylinders	1,019.92
20494		Columbia Supply Company	Repair Parts	1,418.61
20497		Turner International, LTD	Repair Parts	2,133.53
20498		Dixie Power Systems	Engine	3,937.00
20510		Owen Supply Company	Asphalt Pouring Pots	2,039.00
20512		The Jones Company	Remove Doors & Blockup Opening	1,610.00
20516	1-210-03125	Smith Setzer & Sons, Inc.	R. C. Pipe	1,498.00
20517	1-210-01350	Carolina Concrete Pipe Company	R. C. Pipe	3,319.36
20520		Matthew Bender	Legal Publications	1,907.63
20524		Sox Fence & Supply Company	Miscellaneous Hardware	5,685.00
20525		Dixie Power Systems	Repair Parts	3,670.00
20545		IBM Corporation	Terminals	4,664.00
20549	1-425-01336	McWaters, Inc.	Office Furniture	2,185.07
20550		Pioneer Farm Equipment	Powersteering Pumps	2,096.98
20556		Janison Builders	Brick Laying	2,450.00
20557		Control Specialist Company	Time Clocks	1,160.00
20558		Graybar Electric Company	Hand Dryer Parts	1,289.20
20577		SC Tractor & Equipment	Repair Parts	2,114.55
20578		Saluda Log & Lumber Company	Lumber	1,428.00
20580	1-600-07296	Modern Office Machines	Toner	2,250.00
20588	1-600-01441	Acta-Fax Business Machines	Toner	2,262.24
20591		Southern Wood Piedmont Company	Creosoted Lumber	13,169.00
20592		K & J Equipment Sales	Wheel Balancer	2,088.00
20595		Advanced Drainage Systems, Inc.	Polyethylene Drainage Pipe	7,357.30
20596		Republic Drainage Products	Corrugated Metal Pipe	2,240.00
20599		Aultman Trucking Company	Aggregate	2,115.00
20603		Columbia Supply Company	Shop Floor Cranes & Jack Stands	1,418.86
20610	1-515-31871	Jerry B. Leach Company	Chain Saws	24,048.00
20611		Lenaire F. Wolfe Company	Heating & Air Cond. Unit	5,099.00

PURCH. ORDER NUMBER	STATE PURCH. DIVISION CONTRACT NUMBER	VENDOR	COMMODITY	AMOUNT
20612		Summers Road Machinery Company	Repair Parts	3,210.90
20614		Blanchard Machinery Company	Repair Parts	1,108.93
20618		Burns Chevrolet Company	Repair Parts	1,524.44
20619		SC Tractor & Equipment Company	Repair Parts	1,066.11
20623		Impex International, Inc.	Repair Parts	1,369.82
20624		Summers Road Machinery Company	Repair Parts	1,411.96
20630		Unijax, Inc.	Paper Cups	3,912.00
20632		Turner International, LTD	Repair Parts	1,112.06
20633		Impex International, Inc.	Repair Parts	1,828.62
20639		SC Tractor & Equipment Company	Repair Parts	1,299.45
20643	1-210-03125	Smith Setzer & Sons, Inc.	R. C. Pipe	2,890.16
20647	1-750-14446	Santee Portland Cement Company	Cement	2,100.00
20648	1-750-14446	Santee Portland Cement Company	Cement	2,100.00
20649		Palmetto Oil Equipment Company	Electric Gasoline Pumps	7,617.00
20650	1-750-14446	Santee Portland Cement Company	Cement	2,100.00
20652	1-210-01350	Carolina Concrete Pipe Company	R. C. Pipe	1,781.12
20654		Sawyer Electronics Corporation	Mobile Antennae	1,920.00
20658		Northern Telecom/Spectron Division	Data Line Monitor/Analyzer	6,995.00
20659		Atlantic Electric Company	Repair The Reversible Lane System on Silas Pearman Bridge	6,880.00
20660		Old North Manufacturing Company	Grout	2,404.00
20661	6-550-07402	3M Company	Reflective Sheeting	8,496.00
20664		3M Company	Stop Sign Faces	41,550.00
20665		SABA Technologies	Data Entry Devices	1,961.00
20670		Johnson Controls	Checking & Calibrating Thermo- stats & Air Flow Boxes	2,737.05
20671		Atlanta Testing & Engineering	Contamination Assessment & Evaluation of Remedial Action Alternatives	12,000.00
20677		Accent Contracting, Inc.	Replace Wall Covering	6,797.00
20678		Stereo Optical Company	Drivers Vision Testers	1,002.60
20681		Graybar Electric Company	Drawbridge Safety Gate Mechanism	9,376.00
20685	1-055-36729	Federal Signal Corporation	Revolving Lights	12,954.50
20693		Research Products/Blankenship	Incinerating Toilet System	3,140.00
20714		Mike's Body Shop	Repair Wreck Damage	2,106.94
20716		Ford's Body Shop	Repair Wreck Damage	1,722.83
20720		Delta Forge & Equipment Corp.	Spindles	1,150.56
20738		SC Tractor & Equipment Company	Repair Parts	1,312.38
20760		Summers Road Machinery Company	Repair Parts	1,056.95
20763		Kelly Equipment Company	Repair Parts	1,416.33
20764		SC Tractor & Equipment Company	Repair Parts	1,071.06
20765		SC Tractor & Equipment Company	Repair Parts	1,470.37
20770		Summers Road Machinery Company	Repair Parts	1,032.20
20774	1-515-31871	Jerry B. Leach Company	Chain Saws	1,425.00
20776		Dixie Power Systems	Repair Transmission	2,325.60
20778	1-210-01350	Carolina Concrete Pipe Company	R. C. Pipe	1,696.48
20783		Rewind Specialties, Inc.	Repair Motor	1,397.00

PURCH. ORDER NUMBER	STATE PURCH. DIVISION CONTRACT NUMBER	VENDOR	COMMODITY	AMOUNT
20784		J. E. Adams Industries, LTD	Vacuum Cleaner & Bags	1,548.32
20787	8-745-01124	Colprovia Asphalts, Inc.	Cold Laid Asphalt	12,475.00
20788	8-745-01124	Colprovia Asphalts, Inc.	Cold Laid Asphalt	2,945.32
20798	1-210-01350	Carolina Concrete Pipe Company	R. C. Pipe	4,787.68
20810		Goodlett Equipment, Inc.	Pumps	9,155.00
20811		A. E. Finley & Associates, Inc.	Pump	8,509.00
20818		Valk Manufacturing Company	Repair Parts	2,434.32
20820		Valk Manufacturing Company	Repair Parts	1,836.00
20821		Wiggins Concrete Company, Inc.	Concrete	1,137.50
20822		Seaman Electric Supply	Fuse Holders	1,038.00
20824		Columbia Wholesale Company	Locks	4,992.00
20825		J. Grady Randolph, Inc.	Sand	6,620.00
20828	1-065-91395	The Truck Engineering Company	Hoist & Pumps	30,316.64
20829		National Police Supply Company	Riot Control Helmets	2,820.95
20830	1-645-01433	Jim Walter Papers	Paper	2,184.00
20831		Palmetto Distributors	Holsters	3,660.00
20851		Brainard Kilman Drill Company	Miscellaneous Hardware	1,147.70
20852	8-745-01387	Sloan Construction Company, Inc.	Hot Laid Asphalt	11,750.00
20853	8-745-26496	King Asphalt Paving	Hot Laid Asphalt	10,975.00
20854	1-210-01350	Carolina Concrete Pipe Company	R. C. Pipe	1,696.48
20858	8-745-01034	Koch Materials Company	Emulsified Asphalt	4,459.95
20860	8-745-75868	Rea Construction Company	Hot Laid Asphalt	23,324.76
20863		Mitchell Distributing Company	Blades	1,965.00
20865		Ben McFaddin's Tree Service	Cut & Remove Trees	1,200.00
20866		Lockhart Roofing	Shingles	1,224.00
20869		Palmetto Distributors	Gun Racks	1,662.50
20877	8-745-01388	Banks Construction Company	Hot Laid Asphalt	3,596.00
20889		Armstrong Cloverdale Equipment	Dragline Bucket	4,767.80
20890		Ray's Body Shop	Repair Wrecked Truck	1,083.55
20891	1-210-01350	Carolina Concrete Pipe Company	R. C. Pipe	4,406.96
20893	8-745-01388	Banks Construction Company	Hot Laid Asphalt	5,915.73
20894		Carolina Concrete Pipe Company	Precast Concrete Bridge	10,961.00
20899	1-207-65215	Government Technology Services	Software Packages	1,084.00
20901	8-745-03730	J. F. Cleckley & Company	Hot Laid Asphalt	1,632.06
20902	8-745-52983	Ocean Lakes Construction Company	Hot Laid Asphalt	7,501.20
20925		Manufacturers Supply Company	Emery Cloth	1,220.00
20928		Sammy Butler Printing/Graphic	Printing Form 5025-A	4,400.00
20929		New Orleans Metal Company, Inc.	Car Wash Towels	2,450.00
20930		Central Industrial Supplies	Jacks	3,370.00
20931		Power-Clean Systems, Inc.	Steam Cleaner & Washer	1,487.99
20933		Columbia Supply Company	Handles	1,664.40
20936		Valk Manufacturing Company	Blades	1,400.00
20938		General Auto Supply	Mirrors	1,138.56
20939		Carolina Concrete Pipe Company	R. C. Pipe	2,745.60
20940		Valk Manufacturing Company	Repair Parts	1,063.80
20942		Hardee Manufacturing Company, Inc.	Fiberglass Tank	1,059.06
20964		Prez Chem, Inc.	Janitorial Supplies	4,950.00
20966		Mobile Drilling Company, Inc.	Repair Parts	1,087.00
20967		Causeys Floor Shop	Remove & Replace Tile	1,144.05

PURCH. ORDER NUMBER	STATE PURCH. DIVISION CONTRACT NUMBER	VENDOR	COMMODITY	AMOUNT
20968		Safety Equipment Company	Safety Caps	1,080.00
20969		Lorick Office Equipment	Office Supplies	1,958.08
20970		Gary Concrete Company	Prestress Concrete Bridge	21,632.00
20972		Monarch Hydraulics	Hydraulic System	1,280.80
20977		SC Tractor & Equipment Company	Repair Parts	2,480.86
20979		APD Transmission Parts	Transmission Overhaul Kits	2,091.20
20981		Ness Disposables	Mill Ends Wipers	8,715.00
20982		Pioneer Fence of Greenville	Chainlink Fence	2,780.00
20983		Jordan Graphics	Printing Form 486	1,414.80
20984		Lakeside	Landscaping	2,045.00
21008		Central Industrial Supplies	Gasket Marker Sealant	2,322.00
21011		SC Tractor & Equipment Company	Repair Parts	2,050.00
21016		Xerox Corporation	Dry Imager	2,337.00
21020	2-760-00885	Valk Manufacturing Company	Grader Blades	161,896.00
21023	6-060-00670	Douglas Battery Manufacturing Company	Batteries	88,408.14
21025		Eastman Kodak Company	Microfilming Accessories	2,605.60
21028		Bob Bennett Ford, Inc.	Brake Pads	1,070.00
21033		Lawrence's Fabrication	Aluminum Sheeting	2,227.00
21053		Bray's Recapping Service, Inc.	Calcium Chloride	6,801.50
21059		Prez Chem., Inc.	Windshield De-Icer	8,475.00
21062	1-550-91726	Volare, LTD	Pavement Markings	1,410.00
21063	1-550-91726	Volare, LTD	Pavement Markings	1,409.40
21070	6-725-71838	Action Communications	Telephone System	4,261.80
21071		Mid Atlantic Safety Company, Inc.	Centerline Machine	4,755.00
21072		Walker Brothers, Inc.	Centerline Machine	4,250.00
21074		Olivetti, USA	Office Supplies	1,278.00
21075		Dixie Tool Distributors	Repair Parts	1,400.00
21078		Tarmac-Lonestar, Inc.	R. C. Pipe	6,602.40
21079		Columbia Supply Company	Hand Tools	1,159.95
21084		Joint & Clutch Service	Wiper Blades	1,106.00
21088		Geraghty & Miller, Inc.	Perform A Hydrogeologic Investigation	5,450.00
21089		Grace Equipment Company	Diamond Concrete Saws	4,052.60
21090	1-207-65215	Government Technology Services	Software Packages	3,459.00
21101	8-745-52983	Ocean Lakes Construction Company	Hot Laid Asphalt	15,000.00
21102	8-745-01117	Seaco, Inc.	Emulsified Asphalt	2,800.00
21109		Joseph T. Ryerson & Son, Inc.	Steel Tubing	11,685.00
21113		Wilson Equipment & Construction Co.	Crane Rental	1,875.00
21115		Lee Transport Equipment, Inc.	Power Tools	2,107.11
21121		Service Master By The Sea	Janitorial Services	2,460.00
21136	8-745-04789	A.V.A. Construction Company	Hot Laid Asphalt	1,477.03
21137	8-745-01124	Colprovia Asphalts, Inc.	Cold Laid Asphalt	8,721.00
21139		Lexco Sales & Engineering Company	Breakaway Sign Post	2,937.00
21140		Threadline Products	Miscellaneous Hardware	9,484.25
21144	8-745-12322	Sanders Brothers Construction Co.	Hot Laid Asphalt	4,585.13
21146	8-745-01386	Satterfield Construction Company	Hot Laid Asphalt	3,313.18
21148	8-745-01388	Banks Construction Company	Hot Laid Asphalt	3,657.38
21150		J. Grady Randolph	Sand	10,500.00
21151		J. Grady Randolph	Sand	6,425.00

PURCH. ORDER NUMBER	STATE PURCH. DIVISION CONTRACT NUMBER	VENDOR	COMMODITY	AMOUNT
21152		Bray's Recapping Service, Inc.	Calcium Chloride	4,499.00
21153		Cargill-Salt Division	Sodium Chloride	2,202.00
21154		Bray's Recapping Service, Inc.	Calcium Chloride	1,160.00
21158		Wholesale Industrial Electronics	Cable	2,120.00
21160		Cargill-Salt Division	Sodium Chloride	2,321.00
21161		Cargill-Salt Division	Sodium Chloride	2,979.00
21162		Cargill-Salt Division	Sodium Chloride	2,373.00
21163		Worth Chemical Corporation	Calcium Chloride	2,520.00
21164		Cargill-Salt Division	Sodium Chloride	20,560.00
21165		Cargill-Salt Division	Sodium Chloride	8,567.50
21166		Cargill-Salt Division	Sodium Chloride	10,240.00
21167		Cargill-Salt Division	Sodium Chloride	7,740.00
21168		Cargill-Salt Division	Sodium Chloride	17,340.00
21169		Cargill-Salt Division	Sodium Chloride	9,850.00
21170		Cargill-Salt Division	Sodium Chloride	8,190.00
21171	1-550-91726	Volare, LTD	Pavement Markings	17,340.00
21172	1-550-91726	Volare, LTD	Pavement Markings	3,915.00
21178		Cargill-Salt Division	Sodium Chloride	1,702.00
21179		Cargill-Salt Division	Sodium Chloride	3,601.62
21180		Cargill-Salt Division	Sodium Chloride	2,266.00
21181		Cargill-Salt Division	Sodium Chloride	2,222.00
21182		Cargill-Salt Division	Sodium Chloride	2,110.00
21183		Cargill-Salt Division	Sodium Chloride	25,600.00
21184		Cargill-Salt Division	Sodium Chloride	2,110.00
21185		Cargill-Salt Division	Sodium Chloride	2,210.00
21186		Cargill-Salt Division	Sodium Chloride	2,294.00
21187		Bray's Recapping Service, Inc.	Calcium Chloride	3,434.25
21188		Bray's Recapping Service, Inc.	Calcium Chloride	46,400.00
21189		Bray's Recapping Service, Inc.	Calcium Chloride	3,426.15
21190		Bray's Recapping Service, Inc.	Calcium Chloride	2,284.70
21191		Bray's Recapping Service, Inc.	Calcium Chloride	4,499.00
21192		Bray's Recapping Service, Inc.	Calcium Chloride	1,144.75
21193		Bray's Recapping Service, Inc.	Calcium Chloride	2,284.70
21194		Bray's Recapping Service, Inc.	Calcium Chloride	1,160.00
21195		Cargill-Salt Division	Sodium Chloride	4,510.00
21196		Cargill-Salt Division	Sodium Chloride	8,230.00
21197		Cargill-Salt Division	Sodium Chloride	2,690.00
21198		Cargill-Salt Division	Sodium Chloride	5,060.00
21199		Cargill-Salt Division	Sodium Chloride	4,255.00
21200		Cargill-Salt Division	Sodium Chloride	2,930.00
21201		Cargill-Salt Division	Sodium Chloride	2,268.20
21202		Cargill-Salt Division	Sodium Chloride	1,086.80
21203		Cargill-Salt Division	Sodium Chloride	2,568.80
21205		Di-EI Chemical	Calcium Chloride	1,800.00
21206		Di-EI Chemical	Calcium Chloride	2,250.00
21207		Di-EI Chemical	Calcium Chloride	4,970.40
21208		Di-EI Chemical	Calcium Chloride	4,970.40
21209		Di-EI Chemical	Calcium Chloride	4,360.00
21210		Di-EI Chemical	Calcium Chloride	4,360.00
21212		Di-EI Chemical	Calcium Chloride	2,250.00

PURCH. ORDER NUMBER	STATE PURCH. DIVISION CONTRACT NUMBER	VENDOR	COMMODITY	AMOUNT
21213		Di-El Chemical	Calcium Chloride	7,050.00
21215		Star Redi-Mix, Inc.	Sand	1,078.05
21216		Di-El Chemical	Sodium Chloride	8,196.00
21218		Columbia Wholesale Company	Wrench Sets	1,170.00
21221		Brad's Carpet Care & Vac Repair	Carpet Cleaning Services	1,400.00
21222		The Arnold Corporation	Printing Form TR-310	11,470.50
21226	1-210-03125	Smith Setzer & Sons, Inc.	R. C. Pipe	1,498.00
21229		Durable Wood Preservers, Inc.	Guardrail Posts & Blocks	5,375.00
21232		Shealy Electrical Wholesalers	Ground Anchors	1,115.00
21234		Palmetto Oil Equipment Company	Air Compressor	2,272.00
21243	1-750-14446	Santee Portland Cement Company	Cement	2,115.75
21245		Glasscock Trucking Company	Sand	3,600.00
21246		Glasscock Trucking Company	Sand	1,920.00
21250		Glasscock Trucking Company	Aggregate	1,500.00
21251		Star Redi-Mix	Sand	1,237.50
21252		Star Redi-Mix	Sand	2,190.00
21262		Ednac Compressor Company	Air Compressors	10,798.00
21268		SC Tractor & Equipment Company	Repair Parts	1,573.55
21279		SC Tractor & Equipment Company	Hydraulic Pump	2,190.90
21292		Orangeburg Tractor Company	Repair Parts	1,880.64
21308		Pitney Bowes, Inc.	Maintenance Agreement	1,810.00
21312	1-405-00227	Amoco Oil Company	Diesel Fuel	4,469.25
21314	1-405-03735	Mansfield Oil Company	Gasoline	5,268.30
21315	1-405-03735	Mansfield Oil Company	Gasoline	5,268.30
21316	1-405-03735	Mansfield Oil Company	Gasoline	5,268.30
21320		Glasscock Trucking Company, Inc.	Sand	1,420.50
21324	8-745-12322	Sanders Brothers Construction Co.	Hot Laid Asphalt	11,308.62
21341		J. Grady Randolph, Inc.	Aggregate	2,128.68
21347		North Health Care	First Aid Kits	4,540.00
21349		Unijax, Inc.	Paper Cups	3,864.00
21350		Atlas Glove Company, Inc.	Gloves	9,360.00
21360		Sears Contract Sales	Wrench Sets	1,316.40
21368		G. L. Turner Company	Rock Guards	1,975.00
21377		Graybar Electric Company	Cable	2,760.45
21379		Valk Manufacturing Company	Repair Parts	1,144.80
21386	6-750-01185	Vulcan Materials Company	Sand	2,000.00
21387	6-750-01171	Becker Sand & Gravel Company	Aggregate	2,300.00
21393		Glasscock Trucking Company	Aggregate	1,515.60
21400		Tosco Industrial Supply Company	Hand Tools	1,161.90
21401		Tosco Industrial Supply Company	Hand Tools	3,022.63
21408		Cargill-Salt Division	Salt	1,743.70
21409		Cargill-Salt Division	Salt	1,483.27
21410		Cargill-Salt Division	Salt	3,387.29
21425		Grace Equipment Company	Illuminated Arrow Boards	28,231.56
21426		Columbia Wholesale Company	Pitchforks	2,582.85
21427		Walsh Heating & Air Conditioning	Condensing Unit	1,370.00
21428	6-405-87672	Gulf Products Division	Gear Oil & Transmission Fluid	13,294.00
21429	6-405-03737	Bolyn Lubricants Company	Motor Oil	3,060.00
21431	6-760-00885	Valk Manufacturing Company	Blades	4,161.50
21443		Bob Bennett Ford, Inc.	Repair Parts	7,925.00

PURCH. ORDER NUMBER	STATE PURCH. DIVISION CONTRACT NUMBER	VENDOR	COMMODITY	AMOUNT
21449		Wiggins Concrete Company, Inc.	Concrete	1,126.56
21456		Sammie Robinson Masonry	Laying Bricks	1,350.00
21469	8-745-73382	Jim Lineberger Grading & Paving	Hot Laid Asphalt	16,364.43
275465*		Drummond Oil Company	Diesel Fuel	2,055.00
298515*		W. C. Cullum Distributors, Inc.	Diesel Fuel	2,365.30
294480*		J. W. Fooshe, Inc.	Diesel Fuel	1,075.59
286146*		All State Petroleum Company	Diesel Fuel	1,360.00
289123*		C. J. Creel & Sons, Inc.	Diesel Fuel	3,281.25
290478*		S. H. Rigby Oil Company	Diesel Fuel	2,119.90
282895*		Nimmons Associated Oil Company	Diesel Fuel	4,916.59
265012*		Carmichael Oil Co. of Walterboro	Diesel Fuel	1,293.44
288444*	1-405-03735	Mansfield Oil Company	Gasoline	2,809.19
288443*	1-405-03735	Mansfield Oil Company	Gasoline	2,858.19
282892*	1-405-03735	Mansfield Oil Company	Gasoline	5,018.78
282891*	1-405-03735	Mansfield Oil Company	Gasoline	5,054.90
283792*	1-405-03735	Mansfield Oil Company	Gasoline	4,880.56
290068*	1-405-03735	Mansfield Oil Company	Gasoline	5,031.14
256463*	1-405-03735	Mansfield Oil Company	Gasoline	5,367.39
250289*	1-405-03735	Mansfield Oil Company	Gasoline	5,203.58
303415*	1-405-03735	Mansfield Oil Company	Gasoline	5,028.63
275467*	1-405-03735	Mansfield Oil Company	Gasoline	4,801.32
297789*	1-405-03735	Mansfield Oil Company	Gasoline	4,497.69
265002*	1-405-03735	Mansfield Oil Company	Gasoline	3,786.71
296889*	1-405-03735	Mansfield Oil Company	Gasoline	5,400.65
291102*	1-405-03735	Mansfield Oil Company	Gasoline	4,895.47
292088*	1-405-03735	Mansfield Oil Company	Gasoline	5,075.20
240588*	1-405-03735	Mansfield Oil Company	Gasoline	5,075.20
284332*	1-405-03735	Mansfield Oil Company	Gasoline	5,221.55
292093*	1-405-03735	Mansfield Oil Company	Gasoline	5,490.10
289176*	1-405-00227	Amoco Oil Company	Gasoline	1,604.00
269594*	1-405-00227	Amoco Oil Company	Gasoline	2,633.73
271616*	1-405-00227	Amoco Oil Company	Gasoline	1,239.02
284906*	1-405-00227	Amoco Oil Company	Gasoline	2,748.80
290220*	1-405-00227	Amoco Oil Company	Gasoline	2,061.60
285435*	1-405-00227	Amoco Oil Company	Gasoline	1,681.42
286149*	1-405-00227	Amoco Oil Company	Gasoline	5,055.00
297792*	1-405-00227	Amoco Oil Company	Gasoline	1,212.20
293471*		Snipes Oil Company, Inc.	Diesel Fuel	2,454.30
288055*		Ridge Gas & Oil Company	Diesel Fuel	1,454.40
202938*		Harrison Petroleum Company	Diesel Fuel	1,123.70
283793*		Culp Brothers, Inc.	Diesel Fuel	1,565.46
290226*		Bell Petroleum of SC	Diesel Fuel	1,678.36
303424*		Creel Oil Company	Diesel Fuel	1,338.04
288450*		B. W. Stokes Oil Company	Diesel Fuel	1,149.12
284913*		Havird Oil Company, Inc.	Diesel Fuel	1,496.55
210875*		Havird Oil Company, Inc.	Diesel Fuel	1,427.03
247980*	1-405-00227	Amoco Oil Company	Gasoline	1,589.45
284331*	1-405-00227	Amoco Oil Company	Gasoline	1,088.09
202936*	1-405-00227	Amoco Oil Company	Gasoline	1,221.54

PURCH. ORDER NUMBER	STATE PURCH. DIVISION CONTRACT NUMBER	VENDOR	COMMODITY	AMOUNT
290477*	1-405-03735	Mansfield Oil Company	Gasoline	5,566.23
272094*	1-405-03735	Mansfield Oil Company	Gasoline	5,435.54
256851*	1-405-03735	Mansfield Oil Company	Gasoline	5,309.29
284908*	1-405-03735	Mansfield Oil Company	Gasoline	4,863.35
286473*	1-405-03735	Mansfield Oil Company	Gasoline	5,041.83
276440*	1-405-03735	Mansfield Oil Company	Gasoline	2,996.87
276441*	1-405-03735	Mansfield Oil Company	Gasoline	1,499.03
262018*	1-405-03735	Mansfield Oil Company	Gasoline	4,928.74
229132*	1-405-03735	Mansfield Oil Company	Gasoline	5,530.80
276938*	1-405-03735	Mansfield Oil Company	Gasoline	5,039.31
293524*		Clark Gas & Oil Company	Diesel Fuel	1,093.50
227161*		Evans Oil Company, Inc.	Diesel Fuel	1,095.75
302814*	1-405-00227	Amoco Oil Company	Gasoline	1,241.00
276959*	1-405-00227	Amoco Oil Company	Gasoline	5,259.80
284330*	1-405-00227	Amoco Oil Company	Gasoline	1,175.83
265013*	1-405-00227	Amoco Oil Company	Gasoline	1,994.56
296419*	1-405-00227	Amoco Oil Company	Gasoline	1,177.60
278648*	1-405-00227	Amoco Oil Company	Gasoline	1,095.15
265008*	1-405-03735	Mansfield Oil Company	Gasoline	3,841.29
288449*	1-405-03735	Mansfield Oil Company	Gasoline	3,840.66
297601*	1-405-03735	Mansfield Oil Company	Gasoline	3,889.91
305507*	1-405-03735	Mansfield Oil Company	Gasoline	5,276.73
271617*	1-405-03735	Mansfield Oil Company	Gasoline	5,274.25
275468*	1-405-03735	Mansfield Oil Company	Gasoline	5,446.13
302813*	1-405-03735	Mansfield Oil Company	Gasoline	5,331.34
262019*		Beaufort Oil Company	Diesel Fuel	1,543.30
285439*		Smith Fuel Company, Inc.	Diesel Fuel	1,877.25
250290*		E. C. Harrison	Diesel Fuel	1,699.70
291105*	1-405-00227	Amoco Oil Company	Gasoline	1,313.50
291640*	1-405-00227	Amoco Oil Company	Gasoline	1,224.14
305509*	1-405-00227	Amoco Oil Company	Diesel Fuel	4,120.60
291333*	1-405-03735	Mansfield Oil Company	Gasoline	5,172.98
286350*	1-405-03735	Mansfield Oil Company	Gasoline	4,967.72
298533*	1-405-03735	Mansfield Oil Company	Gasoline	5,038.46
293469*	1-405-03735	Mansfield Oil Company	Gasoline	5,082.72
290229*		Bell Petroleum of SC	Diesel Fuel	1,201.83
255167*	1-405-00227	Amoco Oil Company	Gasoline	3,938.37
301516*	1-405-00227	Amoco Oil Company	Gasoline	1,625.90
250246*	1-405-00227	Amoco Oil Company	Gasoline	1,619.51
247981*	1-405-00227	Amoco Oil Company	Gasoline	3,965.63
247984*	1-405-00227	Amoco Oil Company	Gasoline	1,775.00
291106*	1-405-03735	Mansfield Oil Company	Gasoline	5,049.00
290225*	1-405-03735	Mansfield Oil Company	Gasoline	5,325.75
283927*	1-405-03735	Mansfield Oil Company	Gasoline	4,893.88
278660*	1-405-03735	Mansfield Oil Company	Gasoline	5,496.96
286155*	1-405-03735	Mansfield Oil Company	Gasoline	5,320.53
286157*	1-405-03735	Mansfield Oil Company	Gasoline	4,674.85
286154*	1-405-03735	Mansfield Oil Company	Gasoline	4,848.80
240986*	1-405-03735	Mansfield Oil Company	Gasoline	5,325.13



PURCH. ORDER NUMBER	STATE PURCH. DIVISION CONTRACT NUMBER	VENDOR	COMMODITY	AMOUNT
286365*		Adams Oil Company	Diesel Fuel	3,398.98
303427*	1-405-00227	Amoco Oil Company	Gasoline	1,457.83
282898*	1-405-03735	Mansfield Oil Company	Gasoline	4,895.47
202945*		Harrison Petroleum Company, Inc.	Kerosene	1,166.99
296439*		Mims Oil Company, Inc.	Diesel Fuel	2,097.00
302609*		Walker Oil Company	Diesel Fuel	1,325.70
296440*		Mims Oil Company, Inc.	Diesel Fuel	1,425.26
250247*		E. C. Harrison	Diesel Fuel	1,048.60
283928*		Culp Brothers, Inc.	Diesel Fuel	2,981.33
240985*	1-405-00227	Amoco Oil Company	Diesel Fuel	4,979.23
276446*	1-405-00227	Amoco Oil Company	Gasoline	1,405.11
260454*	1-405-03735	Mansfield Oil Company	Gasoline	5,173.62
240134*	1-405-00227	Amoco Oil Company	Gasoline	1,049.79
296403*	1-405-00227	Amoco Oil Company	Gasoline	1,181.44
291683*	1-405-00227	Amoco Oil Company	Gasoline	2,511.30
275474*	1-405-03735	Mansfield Oil Company	Gasoline	4,983.01
285442*	1-405-03735	Mansfield Oil Company	Gasoline	5,119.24
256470*	1-405-03735	Mansfield Oil Company	Gasoline	5,426.81
297829*	1-405-03735	Mansfield Oil Company	Gasoline	4,663.14
288455*	1-405-03735	Mansfield Oil Company	Gasoline	2,730.60
288438*	1-405-03735	Mansfield Oil Company	Gasoline	2,738.24
276987*	1-405-03735	Mansfield Oil Company	Gasoline	5,611.48
279453*	1-405-00227	Amoco Oil Company	Gasoline	1,993.68
274042*	1-405-03735	Mansfield Oil Company	Gasoline	5,431.90
276451*	1-405-03735	Mansfield Oil Company	Gasoline	4,405.55
290500*	1-405-03735	Mansfield Oil Company	Gasoline-	5,445.28
286485*		Rainbow Oil Company, Inc.	Diesel Fuel	2,277.72
290501*		Sprott Oil Company	Diesel Fuel.	1,625.38
294511*		J. W. Fooshe, Inc.	Diesel Fuel	1,051.69
302622*		Calhoun Oil Company, Inc.	Diesel Fuel	1,875.00
254692*	1-405-00227	Amoco Oil Company	Gasoline	2,215.20
292117*	1-405-00227	Amoco Oil Company	Gasoline	1,329.12
298562*	1-405-00227	Amoco Oil Company	Gasoline	2,926.99
298563*	1-405-00227	Amoco Oil Company	Gasoline	1,805.91
202948*	1-405-00227	Amoco Oil Company	Gasoline	1,299.27
289182*	1-405-03735	Mansfield Oil Company	Gasoline	5,442.55
240591*	1-405-03735	Mansfield Oil Company	Gasoline	5,965.30
58334**	1-067-11572	Jones Chevrolet Company, Inc.	Sedan	11,698.24
58335**	1-067-11572	Jones Chevrolet Company, Inc.	Sedans	22,287.28
58442**	3-863-01860	Cardinal Tire Distributors, Inc.	Tubes & Tires	8,072.60
58443**	2-750-02102	Glasscock Trucking Company, Inc.	Aggregate	16,303.00
58347**	3-863-06362	Frasier Tire Service, Inc.	Tires	66,840.50
58408**	2-750-01294	J. Grady Randolph, Inc.	Aggregate	8,398.00
58409**	2-750-01356	P & M Trucking Company, Inc.	Aggregate	15,040.00
58414**	2-750-01354	Hicklin Miller Trucking, Inc.	Aggregate	1,998.00
58415**	2-750-01356	P & M Trucking Company, Inc.	Aggregate	9,750.00
58451**	1-067-01205	Pulliam Motor Company	Sedans	138,852.00
58452**	1-073-01727	Benson Chrysler Plymouth Dodge	Truck	9,333.33
58453**	1-073-11572	Jones Chevrolet Company, Inc.	Trucks	269,970.00

PURCH. ORDER NUMBER	STATE PURCH. DIVISION CONTRACT NUMBER	VENDOR	COMMODITY	AMOUNT
58454**	1-073-01764	Love Chevrolet Company	Trucks	130,647.00
58455**	1-073-67610	Newsome Chevrolet Buick, Inc.	Truck	8,856.67
58456**	1-073-01727	Benson Chrysler Plymouth Dodge	Truck	9,916.33
58457**	1-073-01727	Benson Chrysler Plymouth Dodge	Trucks	20,211.56
58458**	1-073-01818	Bob Bennett Ford	Trucks	173,682.86
58459**	1-073-69721	Eastern Carolina Ford Truck	Trucks	29,957.36
58460**	1-073-69721	Eastern Carolina Ford Truck	Trucks	59,548.20
58461**	1-073-69721	Eastern Carolina Ford Truck	Trucks	93,079.85
58462**	1-073-69721	Eastern Carolina Ford Truck	Trucks	37,168.80
58463**	1-073-69721	Eastern Carolina Ford Truck	Trucks	32,738.00
58464**	1-073-01727	Benson Chrysler Plymouth Dodge	Van Truck	9,837.85
58465**	1-067-08902	Addy Dodge, Inc.	Van Wagon	42,052.68
58466**	1-073-11572	Jones Chevrolet Company, Inc.	Trucks	523,152.00
58467**	1-067-62284	Burdette Motors, Inc.	Sedans	268,274.07
58468**	1-067-01205	Pulliam Motor Company	Sedans	393,414.00
58479**	1-065-01470	Lee Transport Equipment, Inc.	Dump Bodies	523,575.00
58480**	1-067-01792	Hampton Pontiac	Station Wagons	34,612.23
58490**	2-765-00911	Goodlett Equipment, Inc.	Sweepers	16,568.00
58514**	2-025-01064	Mitchell Distributing Company	Compressors	22,000.00
58515**	1-755-01673	Chausse Manufacturing Company, Inc.	Asphalt Kettles	28,900.00
58533**	2-675-19283	Gold Kist, Inc.	Herbicide	3,736.00
58534**	2-675-40775	Carolina Eastern Chemical	Herbicide	2,747.50
58547**	2-070-51248	Pioneer Farm Equipment	Trailers	2,547.00
58548**	2-070-18745	McCrarys, Inc.	Trailers	9,450.00
58550**	1-755-92152	Armstrong Colverdale Equipment	Asphalt Kettles	29,000.00
58551**	1-515-51248	Pioneer Farm Equipment -	Mowers	9,339.50
58552**	1-515-51248	Pioneer Farm Equipment	Mowers	6,066.00
58573**	1-073-88882	Isuzu of Columbia	Trucks	204,864.00

\*Emergency Purchase Orders issued by the S. C. Department of Highways and Public Transportation's Maintenance Shops.

\*\*Orders issued by the Division of General Services, State Budget and Control Board.

It is recommended that the Commission approve the executing of the purchase orders for delivery of the supplies, equipment and materials as listed.

BIDS RECEIVED BY THE DEPARTMENT  
AT IT'S LETTING OF FEBRUARY 9, 1988  
COLUMBIA

Pursuant to newspaper advertisements of January 11th, and January 18, 1988, one hundred forty bids were received on February 9, 1988 for the forty projects listed below:

With the exception of S.C. File No. 15.1069 - Colleton County, & S.C. File No. 20.475 - Fairfield County, all of the projects are recommended for award with the understanding that the awards of the contracts of F.A. Primary and Interstate Projects are subject to the approval of the Federal Highway Administration.

Results of the bids are as follows:

RECOMMENDED FOR AWARD

1 - RESURFACING WORK

Aiken County - S.C. File Nos. 2.1077, 2.796 & 2.797 - State Project Nos. C-796 & C-797 - (Resurfacing Work) - S.C. Rt. 421, Roads S-327, S-419, S-492, S-550, S-595, S-656, S-890, S-1060, S-1061, S-1081, S-1159, S-1209, S-1210, S-1231, S-1458, S-186, S-189, S-281, S-322, S-541, S-655, S-879, S-1439, S-105, S-962, S-1059, S-1615 - Type: Hot Laid Asphaltic Concrete Surface Course Type 1 & 4. resurfacing 10.60 miles on SC Rt. 421 from US Rt. 1 to US Rt. 1, 0.65 miles on Rd. S-327 from SC Rt. 302 to Cherry Street, 0.92 miles on Rd. S-419 from SC Rt. 302 to SC Rt. 19, 0.55 miles on Rd. S-492 from Rd. S-69 to Rd. S-69, 0.10 miles on Rd. S-550 from Rd. S-447 to SC Rt. 19, 0.60 miles on Rd. S-595 from Rd. S-289 to Rd. S-105, 0.13 miles on Rd. S-656 from Rd. S-492 to Rd. S-69, 0.05 miles on Rd. S-656 from Rd. S-1458 to Rd. S-1209, 0.30 miles on Rd. S-890 from Rd. S-376 to Rd. S-977, 0.14 miles on Rd. S-1060 from Rd. S-69 to Rd. S-492, 0.14 miles on Rd. S-1061 from Rd. S-69 to Rd. S-492, 0.15 miles on Rd. S-1081 from Rd. S-447 to Rd. S-446, 0.12 miles on Rd. S-1159 from Rd. S-69 to Rd. S-492, 0.05 miles on Rd. S-1209 from Rd. S-656 to Dirt Road, 0.15 miles on Rd. S-1210 from Rd. S-492 to Rd. S-492, 0.10 miles on Rd. S-1231 from Rd. S-446 to Rd. S-547, 0.13 miles on Rd. S-1458 from Rd. S-492 to Rd. S-656, 0.33 miles on Rd. S-186 from Rd. S-281 to Rd. S-186, 0.21 miles on Rd. S-189 from Rd. S-284 to SC Rt. 125, 0.10 miles on Rd. S-281 from Rd. S-186 to Rd. S-363, 0.05 miles on Rd. S-322 from Rd. S-309 to End, 0.28 miles on Rd. S-541 from US Rt. 25 Bus. to Rd. S-635, 0.16 miles on Rd. S-655 from Rd. S-651 to Rd. S-654, 0.52 miles on Rd. S-879 from Rd. S-197 to Rd. S-1496, 0.30 miles on Rd. S-1439 from US Rt. 25 to Rd. S-68, 0.30 miles on Rd. S-105 from SC Rt. 191 easterly, 0.18 miles on Rd. S-962 from Rd. S-339 to End, 0.20 miles on Rd. S-1059 from Rd. S-69 to Rd. S-492, 0.10 miles on Rd. S-1615 from SC Rt. 126 to Rd. S-982. Total length of project - 17.61 miles.

Number of bidders - 2

Low bidder - Satterfield Constr. Co., Inc., Greenwood, S.C.

Amount -

\$943,433.56

Allendale & Hampton Counties - S.C. File Nos. 3.1037 & 25.1040 - (Resurfacing Work) - Rds. S-22 & S-371 (Allendale County) - Rds. S-13, S-50, S-107, S-375 (Hampton County) - Type: Hot Laid Asphaltic Concrete Surface Course Type 3 & 4. resurfacing 2.43 miles on Rd. S-22 from SC Rt. 3 to Rd. S-60, 1.50 miles on Rd. S-371 from Rd. S-22 to Rd. S-23 (Allendale County), 4.30 miles on Rd. S-13 from Rd. S-44 to Rd. S-42, 4.10 miles on Rd. S-50 from US Rt. 278 to Rd. S-51, 0.06 miles on Rd. S-107 from US Rt. 321 to Rd. S-375, 0.33 miles on Rd. S-375 from Rd. S-107 to Rd. S-167 (Hampton County). Total length of project - 12.72 miles.

Number of bidders - 2

Low bidder - J. F. Cleckley & Co., Orangeburg, S.C.

Amount - \$629,789.89

Bamberg & Barnwell Counties - S.C. File Nos. 5.1054 & 6.1048 - (Resurfacing Work) - Rds. S-23, S-80 & S-96 (Bamberg County) - S.C. Rt. 70, Rds. S-39, S-80 & S-496 (Barnwell County) - Type: Hot Laid Asphaltic Concrete Surface Course Type 1, 3 & 4. resurfacing 4.70 miles on Rd. S-23 from US Rt. 601 to Rd. S-362, 2.70 miles on Rd. S-80 from Rd. S-57 to Rd. S-21, 0.31 miles on Rd. S-96 from US Rt. 301 to Rd. S-98 (Bamberg County), 9.47 miles on SC Rt. 70 from US Rt. 278/SC Rt. 64 to Bamberg County Line, 2.75 miles on Rd. S-39 from SC Rt. 3 easterly, 3.20 miles on Rd. S-80 from US Rt. 278 to SC Rt. 3, 0.85 miles on Rd. S-496 from Rd. S-113 to Bunker Circle (Barnwell County). Total length of project - 23.98 miles.

Number of bidders - 2

Low bidder - J. F. Cleckley & Co., Orangeburg, S.C.

Amount - \$1,169,988.60

Beaufort County - S.C. File No. 7.1074 - (Resurfacing Work) - U S Rt. 17 & S.C. Rt. 280, Rds. S-63, S-69, S-112, S-124, S-152, S-170, S-255 & S-277 - Type: Hot Laid Asphaltic Concrete Surface Course Type 3 & 4. resurfacing 4.40 miles on US Rt. 17 from US Rt. 21 to Rd. S-33, 3.97 miles on SC Rt. 280 from SC Rt. 802 to 100' S. of Rd. S-73, 0.45 miles on Rd. S-63 from Rd. S-127 to SC Rt. 281 Conn., 0.55 miles on Rd. S-69 from SC Rt. 281 to Rd. S-696, 0.77 miles on Rd. S-112 from SC Rt. 802 to Rd. S-254, 0.45 miles on Rd. S-124 from Rd. S-91 to Rd. S-131, 0.05 miles on Rd. S-152 from 140' N of SC Rt. 802 to Rd. S-449, 0.95 miles on Rd. S-170 from US Rt. 21 to end of pavement, 0.38 miles on Rd. S-255 from US Rt. 21 to Rd. S-137, 0.31 miles on Rd. S-277 from Rd. S-276 to Rd. S-253. Total length of project - 12.28 miles.

Number of bidders - 2

Low bidder - J. F. Cleckley & Co., Orangeburg, S.C.

Amount - \$468,384.83

Beaufort & Jasper Counties - S.C. File Nos. 7.1075 & 27.1056 - (Resurfacing Work) - Rd. S-245 (Beaufort County) - Rds. S-38 & S-119 (Jasper County) - Type: Hot Laid Asphaltic Concrete Surface Course Type 3. resurfacing 2.40 miles on Rd. S-245 from Rd. S-44 southwesterly (Beaufort County), 2.00 miles on Rd. S-38 from US Rt. 278 to SC Rt. 3, 4.30 miles on Rd. S-119 from .60 mi. W of US Rt. 321 to Rd. S-201 (Jasper County). Total length of project - 8.70 miles.

Number of bidders - 2

Low bidder - Apac-Georgia, Inc., Atlanta, Ga.

Amount -

\$336,905.30

Berkeley & Orangeburg Counties - S.C. File Nos. 8.1098 & 38.10104 - (Resurfacing Work) - Interstate I-26 Frontage Road, Rds. S-54 & S-464 (Berkeley County) - Rds. S-196, S-492, S-1443, S-1446, S-1567 & S-1641 (Orangeburg County) - Type: Hot Laid Asphaltic Concrete Surface Course 3 & 4. resurfacing 0.30 miles on Interstate I-26 frontage road from Rd. S-54 to Rd. S-32, 0.20 miles on Rd. S-54 from Interstate I-26 frontage road to Dorchester County Line, 0.80 miles on Rd. S-464 from US Rt. 176 to SC Rt. 27 (Berkeley County), 2.90 miles on Rd. S-196 from US Rt. 178 to Rd. S-198, 2.20 miles on Rd. S-492 from Rd. S-36 to Rd. S-196, 4.50 miles on Rd. S-1443 from US Rt. 178 to Rd. S-501, 1.20 miles on Rd. S-1446 from US Rt. 15 to Rd. S-172, 0.20 miles on Rd. S-1567 from Rd. S-1641 westerly, 0.90 miles on Rd. S-1641 from SC Rt. 6 to Rd. S-1567 Holly Hill Shop Yard on US Rt. 176 at Wells (Orangeburg County). Total length of project - 13.20 miles.

Number of bidders - 2

Low bidder - J. F. Cleckley & Co., Orangeburg, S.C.

Amount -

\$547,951.82

Berkeley County - S.C. File No. 8.1099 - (Resurfacing Work) - S.C. Rt. 45, Rds. S-29, S-42, S-103, S-180, S-230, S-239, S-270, S-278, S-285, S-302, S-324, S-327, S-403, S-404, S-405, S-406, S-417, S-441, S-442, S-445, S-473, S-546, S-617, S-619, S-620, S-621, S-702, S-703, S-810, S-812, S-850, S-1012 & S-1169 - Type: Hot Laid Asphaltic Concrete Surface Course Type 3 & 4. resurfacing 0.63 miles on SC Rt. 45 from US Rt. 52 easterly, 0.42 miles on Rd. S-29 from 1.2 mi. E. of Rd. S-136 easterly, 2.07 miles on Rd. S-29 from Naval Weapons Station Gate westerly, 2.82 miles on Rd. S-42 from US Rt. 52 to end, 2.25 miles on Rd. S-103 from SC Rt. 45 to SC Rt. 45, 1.25 miles on Rd. S-180 from Rd. S-63 southerly, 0.40 miles on Rd. S-180 from 2.65 mi. S of Rd. S-63 southerly, 0.55 miles on Rd. S-180 from 3.45 miles S of Rd. S-63 to US Rt. 17-A, 0.10 miles on Rd. S-230 from US Rt. 17-A easterly, 0.40 miles on Rd. S-230 from White Pine Court to US Rt. 52, 0.35 miles on Rd. S-239 from Rd. S-978 northerly, 0.32 miles on Rd. S-270 from SC Rt. 45 to Rd. S-40, 0.05 miles on Rd. S-278 from SC Rt. 45 southerly, 0.82 miles on Rd. S-285 from Rd. S-286 to Rd. S-29, 0.20 miles on Rd. S-302 from Rd. S-285 to Rd. S-482, 0.30 miles on Rd. S-324 from Rd. S-37 to Rd. S-326, 0.15 miles on Rd. S-327 from Rd. S-678 to Rd. S-326, 0.27 miles on Rd. S-403 from Rd. S-404 to Rd. S-404, 0.65 miles on Rd. S-404 from Rd. S-317 to Rd. S-403, 0.05 miles on Rd. S-405 from Rd. S-403 to end, 0.05 miles on Rd. S-406 from Rd. S-403 to end, 0.10 miles on Rd. S-417 from Rd. S-403 to Rd. S-404, 0.05 miles on Rd. S-441 from Rd. S-404 to end, 0.05 miles on Rd. S-442 from Rd. S-404 to end, 0.32 miles on Rd. S-

445 from Rd. S-542 to Rd. S-549, 0.48 miles on Rd. S-473 from Rd. S-400 to Rd. S-281, 0.20 miles on Rd. S-546 from Rd. S-542 southerly, 0.45 miles on Rd. S-546 from Rd. S-400 to Rd. S-281, 0.33 miles on Rd. S-617 from Rd. S-404 to end, 0.25 miles on Rd. S-619 from Rd. S-281 to end, 0.30 miles on Rd. S-620 from Rd. S-281 to end, 0.30 miles on Rd. S-621 from Rd. S-281 to end, 0.18 miles on Rd. S-702 from Rd. S-703 to Rd. S-824, 0.15 miles on Rd. S-703 from Cul de Sac to Cul de Sac, 0.28 miles on Rd. S-810 from Rd. S-811 to Rd. S-815, 0.05 miles on Rd. S-812 from Rd. S-810 to Rd. S-813, 0.20 miles on Rd. S-850 from Rd. S-852 to end, 0.10 miles on Rd. S-1012 from Rd. S-850 to Rd. S-1011, 0.12 miles on Rd. S-1169 from Rd. S-230 to end. Total length of project - 18.01 miles.

Number of bidders - 3

Low bidder - Sloan Constr. Co., Inc., Greenville, S.C.

Amount -

\$607,965.90

Calhoun & Orangeburg Counties - S.C. File Nos. 9.1047 & 38.10103 - (Resurfacing Work) - Rds. S-23 & S-25 (Calhoun County) - Rds. S-159, S-209, S-262, S-413, S-790, S-872, S-943, S-1138 & S-1213 (Orangeburg County) - Type: Hot Laid Asphaltic Concrete Surface Course Type 3 & 4. resurfacing 1.80 miles on Rd. S-23 from US Rt. 176 to Rd. S-24, 5.50 miles on Rd. S-25 from Rd. S-24 to SC Rt. 419 (Calhoun County), 0.04 miles on Rd. S-159 from Rd. S-108 to Rd. S-943, 0.18 miles on Rd. S-209 from Rd. S-943 to Rd. S-870, 0.20 miles on Rd. S-262 from Rd. S-413 to Rd. S-410, 0.03 miles on Rd. S-413 from US Rt. 321 to Rd. S-262, 0.10 miles on Rd. S-790 from US Rt. 178 to Rd. S-209, 0.15 miles on Rd. S-872 from US Rt. 178 to Rd. S-159, 0.10 miles on Rd. S-943 from US Rt. 178 to Rd. S-159, 0.45 miles on Rd. S-1138 from US Rt. 321 to Rd. S-1330, 0.18 miles on Rd. S-1213 from Rd. S-262 to Rd. S-109 (Orangeburg County). Total length of project - 8.73 miles.

Number of bidders - 4

Low bidder - Lanier Constr. Co., Inc., Columbia, S.C.

Amount -

\$293,250.50

Charleston County - S.C. File No. 10.10125 - (Resurfacing Work) - U.S. Rt. 17, Rds. S-6, S-20, S-54, S-56, S-57, S-91, S-92, S-192, S-194, S-280, S-382, S-385, S-440, S-442, S-606, S-633, S-739, S-881, S-1120, S-1146, S-1295, S-1303, S-1321, S-1440, S-1466, S-1467, S-1468, S-1579, S-1706, S-1708, S-1709, S-1754, S-1659, S-1845, S-1858 & S-1873 - Type: Hot Laid Asphaltic Concrete Surface Course Type 1 & 4. resurfacing 1.62 miles on US Rt. 17 from Red Top to Wallace Creek Bridge, 1.35 miles on Rd. S-6 from SC Rt. 61 to US Rt. 17, 1.00 miles on Rd. S-20 from Spence Drive Northwesterly, 2.90 miles on Rd. S-54 from SC Rt. 700 to End State Maintenance, 3.10 miles on Rd. S-56 from 200' E of Whipple Road westerly, 1.10 miles on Rd. S-57 from US Rt. 17 to County Landfill Road, 2.55 miles on Rd. S-91 from Rd. S-2148 to new pavement, 1.95 miles on Rd. S-92 from SC Rt. 162 to Seaboard R/R Crossing, 0.30 miles on Rd. S-192 from SC Rt. 61/171 to end, 0.15 miles on Rd. S-194 from Rd. S-192 to Rd. S-192, 0.90 miles on Rd. S-280 from Rd. S-75 to new pavement near Road S-1187, 0.10 miles on Rd. S-382 from SC Rt. 61/171 to Rd. S-385, 0.35 miles on Rd. S-385 from SC Rt. 61 to end, 0.23 miles on Rd. S-440 from SC Rt. 61 to Rd. S-529, 0.25 miles on Rd. S-442 from Rd. S-1579 to Rd. S-739, 0.15 miles on Rd. S-606 from Rd. S-385 to end, 1.65 miles on Rd. S-633 from Rd. S-91 to

new pavement, 0.05 miles on Rd. S-739 from Rd. S-442 to Rd. S-53, 3.75 miles on Rd. S-881 from Rd. S-76 to Dorchester County Line, 0.52 miles on Rd. S-1120 from Rd. S-76 to Dorchester County Line, 0.93 miles on Rd. S-1146 from Rd. S-1754 to Rd. S-28, 0.20 miles on Rd. S-1295 from Rd. S-28 to Rd. S-1468, 0.75 miles on Rd. S-1303 from Rd. S-94 to Rd. S-1028, 1.42 miles on Rd. S-1321 from Rd. S-20 to Rd. S-1154, 2.43 miles on Rd. S-1440 from Rd. S-20 to Rd. S-1442, 0.17 miles on Rd. S-1466 from Rd. S-1146 to Rd. S-1147, 0.17 miles on Rd. S-1467 from Rd. S-1146 to Rd. S-1147, 0.25 miles on Rd. S-1468 from Rd. S-1295 to Rd. S-1147, 0.20 miles on Rd. S-1579 from Rd. S-53 to new pavement, 0.13 miles on Rd. S-1706 from Rd. S-1468 to end, 0.20 miles on Rd. S-1708 from SC Rt. 171 to Rd. S-1147, 0.25 miles on Rd. S-1709 from Rd. S-1146 to Rd. S-1147, 0.10 miles on Rd. S-1754 from SC Rt. 171 to Rd. S-1147, 0.55 miles on Rd. S-1659 from Rd. S-1658 to End State Maintenance, 2.90 miles on Rd. S-1845 from US Rt. 17 to SC Rt. 165, 0.25 miles on Rd. S-1858 from SC Rt. 61 to Rd. S-1371, 0.10 miles on Rd. S-1873 from Rd. S-1147 to Rd. S-1146. Total length of project - 34.97 miles.

Number of bidders - 2

Low bidder - Banks Constr. Co., Inc., Charleston Heights, S.C.

Amount - \$1,305,036.66

Clarendon County - S.C. File No. 14.1053 - (Resurfacing Work) - Rds. S-48, S-63, S-69, S-70, S-79, S-81, S-84, S-89, S-126, S-127 Spur, S-138, S-142, S-196, S-219, S-272, S-301, S-302, S-303, S-325, S-370, S-373, S-447, S-448, S-449, S-450, S-451 & S-471 - Type: Hot Laid Asphaltic Concrete Surface Course Type 1, 3 & 4. License Sales & Patrol Parking Area, Manning Maintenance Shop Yard & Parking Area. resurfacing 2.10 miles on Rd. S-48 from US Rt. 521 to Rd. S-262, 1.10 miles on Rd. S-63 from Rd. S-23 southwesterly, 0.25 miles on Rd. S-69 from Rd. S-97 to US Rt. 521, 0.17 miles on Rd. S-70 from SC Rt. 260 to Rd. S-30, 0.26 miles on Rd. S-79 from Rd. S-97 to Rd. S-30, 0.17 miles on Rd. S-81 from US Rt. 301 to Rd. S-325, 0.06 miles on Rd. S-84 from US Rt. 301 to SC Rt. 260, 0.10 miles on Rd. S-89 from US Rt. 301 to Rd. S-66, 1.70 miles on Rd. S-126 from SC Rt. 261 to Rd. S-23, 0.20 miles on Rd. S-127 Spur Road S-127 to End of Pavement, 0.09 miles on Rd. S-138 from Rd. S-313 to End of Pavement, 0.42 miles on Rd. S-142 from Rd. S-92 to Rd. S-209, 0.08 miles on Rd. S-196 from Rd. S-79 to Rd. S-209, 0.20 miles on Rd. S-219 from Rd. S-218 to Rd. S-178, 0.30 miles on Rd. S-272 from Rd. S-26 to Rd. S-26, 0.10 miles on Rd. S-301 from Rd. S-56 to Rd. S-303, 0.10 miles on Rd. S-302 from Rd. S-301 to Rd. S-144, 0.05 miles on Rd. S-303 from Rd. S-301 to Rd. S-144, 0.15 miles on Rd. S-325 from Rd. S-81 to Rd. S-417, 0.14 miles on Rd. S-370 from Rd. S-335 to Rd. S-444, 2.30 miles on Rd. S-373 from US Rt. 15/301 to Rd. S-26, 0.17 miles on Rd. S-447 from Rd. S-332 to Rd. S-449, 0.12 miles on Rd. S-448 from Rd. S-332 to Rd. S-449, 0.22 miles on Rd. S-449 from Rd. S-313 to Rd. S-448, 0.09 miles on Rd. S-450 from Rd. S-447 to Rd. S-448, 0.17 miles on Rd. S-451 from Rd. S-448 to Rd. S-332, 1.60 miles on Rd. S-471 from Rd. S-187 to Rd. S-37. Total length of project - 12.41 miles.

Number of bidders - 2

Low bidder - Apac-Carolina, Inc., Darlington, S.C.

Amount - \$730,434.01



Darlington County - S.C. File Nos. 16.1069 & 16.651 - State Project No. C-651 - (Resurfacing Work) - S.C. Rt. 151 Bypass, Rds. S-23, S-76, S-115, S-133, S-135, S-155, S-179, S-660, S-661, S-662, S-663, S-664, S-1042, S-1043, S-1089, S-1130 & S-1136 - Type: Hot Laid Asphaltic Concrete Surface Course Type 4 & temporary & permanent pavement markings. resurfacing 0.75 miles on SC Rt. 151 B from Rd. S-155 to US Rt. 15, 7.44 miles on Rd. S-23 from Rd. S-13 to Rd. S-197, 0.23 miles on Rd. S-76 from US Rt. 15 to SC Rt. 151 Bus., 3.80 miles on Rd. S-115 from SC Rt. 102 to Rd. S-197, 1.72 miles on Rd. S-133 from Rd. S-359 to Rd. S-95, 0.85 miles on Rd. S-135 from SC Rt. 151 to Rd. S-130, 0.20 miles on Rd. S-155 from Rd. S-37 to US Rt. 15, 6.45 miles on Rd. S-179 from US Rt. 52 to County Line, 0.15 miles on Rd. S-660 from SC Rt. 151 Bus. to end, 0.08 miles on Rd. S-661 from SC Rt. 151 Bus. to Rd. S-662, 0.90 miles on Rd. S-662 from Rd. S-660 to Rd. S-662, 0.16 miles on Rd. S-663 from Rd. S-662 to Rd. S-662, 0.30 miles on Rd. S-664 from Rd. S-662 to Rd. S-662, 0.98 miles on Rd. S-1042 from Rd. S-200 to Rd. S-201, 0.32 miles on Rd. S-1043 from Rd. S-1042 to Rd. S-53, 0.75 miles on Rd. S-1089 from Rd. S-1043 to Rd. S-1089, 0.12 miles on Rd. S-1130 from Rd. S-1042 to Rd. S-1089, 0.10 miles on Rd. S-1136 from Rd. S-1042 to end. Total length of project - 25.30 miles.

Number of bidders - 2

Low bidder - Apac-Carolina, Inc., Darlington, S.C.

Amount -

\$539,890.70

Dillon County - S.C. File Nos. 17.1049 & 17.501 - State Project No. C-501 - (Resurfacing Work) - SC Rt. 34 & SC Rt. 917, Rds. S-40, S-674, S-122, S-151, S-243, S-603 - Type: Hot Laid Asphaltic Concrete Surface Course Type 3 & 4 & temporary & permanent pavement markings. resurfacing 2.30 miles on SC Rt. 34 from Rd. S-39 westerly, 9.25 miles on SC Rt. 917 from US Rt. 301 to SC Rt. 41A, 4.40 miles on Rd. S-40 from US Rt. 301 to N.C. State Line, 0.75 miles on Rd. S-674 from Rd. S-39 to SC Rt. 9, 0.40 miles on Rd. S-122 from SC Rt. 917 to Rd. S-51, 0.45 miles on Rd. S-151 from Rd. S-194 to Rd. S-476, 0.35 miles on Rd. S-243 from SC Rt. 917 to Rd. S-244, 0.15 miles on Rd. S-603 from Rd. S-243 to Rd. S-245. Total length of project - 18.05 miles.

Number of bidders - 2

Low bidder - Apac-Carolina, Inc., Darlington, S.C.

Amount -

\$459,292.67

Dorchester County - S.C. File No. 18.1076 - (Resurfacing Work) - U.S. Rt. 78, Rds. S-13, S-58, S-83, S-182, S-233, S-251, S-252, S-527, S-630 - Type: Hot Laid Asphaltic Concrete Surface Course Type 3 & 4. resurfacing 3.40 miles on US Rt. 78 from Orangeburg County Line easterly, 3.90 miles on US Rt. 78 from US Rt. 178 westerly, 2.25 miles on Rd. S-13 from Rd. S-59 to Rd. S-22, 1.15 miles on Rd. S-58 from US Rt. 78 to Rd. S-22, 1.30 miles on Rd. S-83 from end new surfacing easterly, 1.40 miles on Rd. S-182 from US Rt. 78 to Berkeley County Line, 1.30 miles on Rd. S-233 from SC Rt. 27 to Rd. S-630, 0.40 miles on Rd. S-251 from Rd. S-13 to end, 0.20 miles on Rd. S-252 from Rd. S-251 to Rd. S-251, 0.50 miles on Rd. S-527 from Rd. S-58 easterly, 1.50 miles on Rd. S-630 from US Rt. 78 to Rd. S-233. Total length of project - 17.30 miles.



Number of bidders - 3

Low bidder - Banks Constr. Co., Inc., Charleston Heights, S.C.

Amount - \$438,958.97

Florence County - S.C. File No. 21.1093 - (Resurfacing Work) - U.S. Rt. 76, Rds. S-32, S-38, S-48, S-57, S-116, S-132, S-178, S-220, S-335, S-356, S-529, S-530, S-531, S-532, S-539, S-616, S-619, S-680, S-682, S-683, S-684, S-685, S-686, S-687, S-689, S-729, S-732, S-743, S-753, S-758, S-792, S-804, S-886, S-926, S-958, S-961, S-963, S-1255, S-1325 & S-1501 - Type: Hot Laid Asphaltic Concrete Surface Course Type 3 & 4 & temporary & permanent pavement markings. resurfacing 3.20 miles on US Rt. 76 from Rd. S-226 to Rd. S-146, 2.20 miles on Rd. S-32 from US Rt. 52 to Rd. S-341, 0.60 miles on Rd. S-38 from US Rt. 76 to Rd. S-362, 0.40 miles on Rd. S-48 from US Rt. 52 to Rd. S-36, 2.90 miles on Rd. S-57 from US Rt. 52/301 to SC Rt. 51, 0.20 miles on Rd. S-116 from Rd. S-792 to Rd. S-743, 2.30 miles on Rd. S-132 from Rd. S-88 to SC Rt. 51, 0.20 miles on Rd. S-178 from Rd. S-293 to Jackson Street, 0.30 miles on Rd. S-220 from Rd. S-156 to Rd. S-814, 0.90 miles on Rd. S-335 from Harrell Street to end, 0.70 miles on Rd. S-356 from Rd. S-26 to Darlington County Line, 0.20 miles on Rd. S-529 from SC Rt. 51 to Rd. S-530, 0.15 miles on Rd. S-530 from Rd. S-531 to Rd. S-529, 0.35 miles on Rd. S-531 from SC Rt. 51 to end, 0.15 miles on Rd. S-532 from Rd. S-529 to Rd. S-531, 0.35 miles on Rd. S-539 from SC Rt. 51 to Rd. S-905, 0.20 miles on Rd. S-616 from Rd. S-494 to Rd. S-804, 0.20 miles on Rd. S-619 from Rd. S-156 to Rd. S-262, 0.60 miles on Rd. S-680 from SC Rt. 51 to Rd. S-683, 0.60 miles on Rd. S-682 from SC Rt. 51 to Rd. S-683, 0.20 miles on Rd. S-683 from Rd. S-680 to Rd. S-682, 0.20 miles on Rd. S-684 from Rd. S-680 to Rd. S-682, 0.20 miles on Rd. S-685 from Rd. S-680 to Rd. S-682, 0.20 miles on Rd. S-686 from Rd. S-680 to Rd. S-682, 0.20 miles on Rd. S-687 from Rd. S-680 to Rd. S-682, 0.50 miles on Rd. S-689 from SC Rt. 51 to end, 5.10 miles on Rd. S-729 from Rd. S-34 to Rd. S-86, 3.60 miles on Rd. S-732 from SC Rt. 51 to US Rt. 378, 0.20 miles on Rd. S-743 from Rd. S-963 to Rd. S-362, 0.10 miles on Rd. S-753 from Rd. S-289 to Rd. S-222, 0.20 miles on Rd. S-758 from Rd. S-511 westerly, 0.20 miles on Rd. S-792 from Rd. S-362 to Rd. S-963, 0.10 miles on Rd. S-804 from Rd. S-616 to Rd. S-495, 2.20 miles on Rd. S-886 from Rd. S-58 to Rd. S-111, 0.80 miles on Rd. S-926 from US Rt. 52 to Rd. S-1325, 0.60 miles on Rd. S-958 from SC Rt. 51 to Rd. S-683, 0.10 miles on Rd. S-961 from Rd. S-222 to Rd. S-289, 0.10 miles on Rd. S-963 from Rd. S-792 to Rd. S-743, 0.40 miles on Rd. S-1255 from Rd. S-1251 to Rd. S-1253, 0.05 miles on Rd. S-1325 from Rd. S-926 to end, 0.80 miles on Rd. S-1501 from Rd. S-978 to Rd. S-13. Total length of project - 32.75 miles.

Number of bidders - 1

Low bidder - Apac-Carolina, Inc., Darlington, S.C.

Amount - \$836,377.60

Georgetown County - S.C. File No. 22.1063 - (Resurfacing Work) - Rd. S-4, S-89, S-168, S-298, S-341, S-342, S-564, S-592 - Type: Hot Laid Asphaltic Concrete Surface Course Type 4. resurfacing 8.10 miles on Rd. S-4 from Rd. S-6 to SC Rt. 513, 0.91 miles on Rd. S-89 from US Rt. 701 to end, 0.80 miles on Rd. S-168 from US Rt. 701 to end, 0.10 miles on Rd. S-298 from US Rt. 521 to Rd. S-342, 0.10 miles on Rd. S-341 from US Rt. 521 to Rd. S-342, 0.20 miles on Rd. S-342 from Rd. S-564 to end, 0.20 miles on Rd. S-564 from US Rt. 521 to Rd. S-298, 0.52 miles on Rd. S-592 from US Rt. 701 to Rd. S-681. Total length of project - 10.93 miles.

Number of bidders - 3

Low bidder - Apac-Carolina, Inc., Darlington, S.C.

Amount -

\$296,912.42

Georgetown County - S.C. File No. 22.1064 - (Resurfacing Work) - Rds. S-23, S-31, S-35, S-50, S-52, S-55, S-75, S-351, S-431, S-486 - Type: Bit. Surface Treatment (Double Treatment) Class A Special. resurfacing 3.69 miles on Rd. S-23 from US Rt. 17 to end, 2.30 miles on Rd. S-31 from US Rt. 17 to Rd. S-24, 3.65 miles on Rd. S-35 from SC Rt. 513 to Rd. S-55, 0.92 miles on Rd. S-50 from Rd. S-38 to end, 4.52 miles on Rd. S-52 from Rd. S-4 to Rd. S-180, 1.17 miles on Rd. S-55 from Rd. S-36 to Rd. S-35, 0.90 miles on Rd. S-75 from Rd. S-14 to Rd. S-74, 0.65 miles on Rd. S-351 from Rd. S-125 to end, 1.80 miles on Rd. S-431 from Rd. S-524 to SC Rt. 51, 1.10 miles on Rd. S-486 from Rd. S-42 to end. Total length of project - 20.70 miles.

Number of bidders - 6

Low bidder - Rhodes Constr. Corp., Highlands, N.C.

Amount -

\$229,431.02

Horry County - S.C. File No. 26.1089 - (Resurfacing Work) - SC Rt. 73, Drives & Parking Area at Little River Welcome Center, Rds. S-24, S-33, S-34, S-50, S-66, S-79, S-107, S-109, S-139, S-145, S-197, S-366, S-611, S-798, S-1021 - Type: Hot Laid Asphaltic Concrete Surface Course Type 3 & 4 & temporary & permanent pavement markings. resurfacing 2.30 miles on SC Rt. 73 from Haskell Circle to US Rt. 17 Bus., 0.26 miles on Drives & Parking Area to Little River Welcome Center, 4.25 miles on Rd. S-24 from Rd. S-99 to US Rt. 378, 6.20 miles on Rd. S-33 from SC Rt. 410 to N.C. State Line, 2.90 miles on Rd. S-34 from SC Rt. 410 to Rd. S-19, 2.86 miles on Rd. S-50 from US Rt. 17 to N.C. State Line, 4.10 miles on Rd. S-66 from Rd. S-545 to Rd. S-31, 1.58 miles on Rd. S-79 from Rd. S-24 to Rd. S-109, 2.35 miles on Rd. S-107 from Rd. S-548 to Kingston Lake Bridge, 1.60 miles on Rd. S-109 from Rd. S-79 to Rd. S-1180, 2.30 miles on Rd. S-139 from Rd. S-97 to Rd. S-66, 0.12 miles on Rd. S-145 from US Rt. 701 to Rd. S-178, 0.68 miles on Rd. S-197 from SC Rt. 73 to end, 3.20 miles on Rd. S-366 from Rd. S-31 to Rd. S-66, 2.55 miles on Rd. S-611 from SC Rt. 544 to Waccamaw River, 0.60 miles on Rd. S-798 from US Rt. 378 to end, 1.80 miles on Rd. S-1021 from Rd. S-131 to Rd. S-569. Total length of project - 39.65 miles.

Number of bidders - 2

Low bidder - Apac-Carolina, Inc., Darlington, S.C.

Amount -

\$1,165,040.64

Horry County - S.C. File No. 26.1090 - (Resurfacing Work) - Rds. S-165 & S-1012 - Type: Bit. Surfacing Treatment (Double Treatment) Class A Special. resurfacing 2.50 miles on Rd. S-165 from Rd. S-78 to US Rt. 501, 2.05 miles on Rd. S-1012 from Rd. S-569 to SC Rt. 319. Total length of project - 4.55 miles.

Number of bidders - 6

Low bidder - Rhodes Constr. Corp., Highlands, N.C.

Amount - \$48,581.26

Kershaw County - S.C. File No. 28.1067 - (Resurfacing Work) - SC Rt. 346, Rds. S-46, S-329, S-367, S-489, S-549 & S-912 - Type: Hot Laid Asphaltic Concrete Surface Course Type 4. resurfacing 12.45 miles on SC Rt. 346 from SC Rt. 341 to SC Rt. 903, 1.64 miles on Rd. S-46 from SC Rt. 34 to Rd. S-329, 0.47 miles on Rd. S-329 from Rd. S-46 to Rd. S-131, 1.97 miles on Rd. S-367 from Rd. S-102 to Rd. S-47, 4.00 miles on Rd. S-489 from US Rt. 1 to Rd. S-549, 4.44 miles on Rd. S-549 from Rd. S-15 to US Rt. 1, 1.56 miles on Rd. S-912 from SC Rt. 97 to Rd. S-105. Total length of project - 26.53 miles.

Number of bidders - 5

Low bidder - Jim Lineberger Grad. & Pav., Inc., Lancaster, S.C.

Amount - \$543,231.37

Lee County - S.C. File No. 31.1053 - (Resurfacing Work) - U.S. Rt. 401 & SC Rt. 341, Rds. S-104 & S-331 - Type: Hot Laid Asphaltic Concrete Surface Course Type 1. resurfacing 10.10 miles on US Rt. 401 from Sumter County Line to Darlington County Line, 1.79 miles on SC Rt. 341 from Interstate I-20 to Rd. S-156, 0.46 miles on Rd. S-104 from SC Rt. 154 to Rd. S-34, 0.47 miles on Rd. S-331 from US Rt. 15 to Rd. S-111. Total length of project - 12.82 miles.

Number of bidders - 2

Low bidder - Apac-Carolina, Inc., Darlington, S.C.

Amount - \$517,061.50

Marion County - S.C. File Nos. 34.1059 & 34.461 - State Project No. C-461 - (Resurfacing Work) - Rds. S-19, S-31, S-41 & S-51, S-55, S-195, S-196, S-526 & S-854 - Type: Hot Laid Asphaltic Concrete Surface Course Type 4 & temporary & permanent pavement markings. resurfacing 8.50 miles on Rd. S-19 from US Rt. 76 to SC Rt. 41, 1.80 miles on Rd. S-31 from US Rt. 76 to Rd. S-406, 4.20 miles on Rd. S-41 from Rd. S-51 to Rd. S-84, 0.34 miles on Rd. S-51 from US Rt. 76 to Rd. S-41, 0.35 miles on Rd. S-55 from Rd. S-83 to US Rt. 301, 0.32 miles on Rd. S-195 from Rd. S-55 to US Rt. 301, 0.15 miles on Rd. S-196 from Rd. S-195 to Rd. S-55, 0.31 miles on Rd. S-526 from Rd. S-527 to end, 0.06 miles on Rd. S-854 from Rd. S-830 to Rd. S-830. Total length of project - 16.03 miles.

Number of bidders - 3

Low bidder - Apac-Carolina, Inc., Darlington, S.C.

Amount - \$427,391.35

Marlboro County - S.C. File No. 35.1065 - (Resurfacing Work) - SC Rt. 34 & SC Rt. 177, Rds. S-18 & S-105 - Type: Hot Laid Asphaltic Concrete Surface Course Type 3 & 4 & temporary & permanent pavement markings. resurfacing 7.64 miles on SC Rt. 34 from Darlington County Line to Dillon County Line, 7.70 miles on SC Rt. 177 from SC Rt. 9 to N.C. State Line, 0.64 miles on Rd. S-18 from SC Rt. 385 to US Rt. 15/401, 0.24 miles on Rd. S-105 from CSX Railroad to US Rt. 15/401. Total length of project - 16.22 miles.

Number of bidders - 3

Low bidder - Apac-Carolina, Inc., Darlington, S.C.

Amount - \$427,822.01

Orangeburg County - S.C. File No. 38.10105 - (Resurfacing Work) - US Rt. 21/178 By Pass & SC Rt. 4, Rds. S-25, S-50, S-70, S-86, S-101, S-206, S-826, S-888 & S-1619 - Type: Hot Laid Asphaltic Concrete Surface Course Type 1, 3 & 4. resurfacing 0.10 miles on US Rt. 21/178 By Pass from Rd. S-224 southeast, 0.10 miles on SC Rt. 4 from Rd. S-824 easterly, 1.11 miles on Rd. S-25 from SC Rt. 33 to Rd. S-890, 6.05 miles on Rd. S-50 from US Rt. 301 to Calhoun County Line, 1.09 miles on Rd. S-70 from Rd. S-25 to Rd. S-126, 0.52 miles on Rd. S-86 from SC Rt. 3 to SC Rt. 39, 0.10 miles on Rd. S-86 from Rd. S-101 to SC Rt. 39, 1.10 miles on Rd. S-101 from Rd. S-953 to City Limits, 0.65 miles on Rd. S-206 from SC Rt. 4 to Rd. S-207, 0.55 miles on Rd. S-826 from US Rt. 21 to Rd. S-94, 0.20 miles on Rd. S-888 from Rd. S-1103 to Rd. S-205, 0.08 miles on Rd. S-1619 from Rd. S-78 to end of pavement. Total length of project - 11.65 miles.

Number of bidders - 1

Low bidder - J. F. Cleckley & Co., Orangeburg, S.C.

Amount - \$648,882.32

Sumter County - S.C. File Nos. 43.1079 & 43.654 - St. Project No. C-654 - (Resurfacing Work) - US Rt. 76/378, Rds. S-37, S-97, S-442, S-463, S-527, S-532, S-533, S-709, S-723, S-807, S-826, S-827, S-828, S-82, S-83, S-154, S-481, S-747, S-748 & S-848 - Type: Hot Laid Asphaltic Concrete Surface Course Type 1 & 4. resurfacing 3.49 miles on US Rt. 76/378 Railroad to SC Rt. 441, 1.87 miles on Rd. S-37 from SC Rt. 261 to US Rt. 251, 1.71 miles on Rd. S-97 from SC Rt. 261 to County Line, 0.53 miles on Rd. S-442 from Rd. S-25 to New Pavement, 2.03 miles on Rd. S-463 from SC Rt. 763 to Rd. S-260, 0.51 miles on Rd. S-527 from SC Rt. 120 to Rd. S-442, 0.94 miles on Rd. S-532 from Rd. S-531 to Rd. S-77, 0.31 miles on Rd. S-533 from Rd. S-401 to End Curb & Gutter, 1.55 miles on Rd. S-709 from Rd. S-37 to SC Rt. 261, 0.74 miles on Rd. S-723 from SC Rt. 763 to Rd. S-82, 1.39 miles on Rd. S-807 from Rd. S-346 to SC Rt. 261, 0.22 miles on Rd. S-826 from Rd. S-522 to Rd. S-827, 0.19 miles on Rd. S-827 from Rd. S-826 to Rd. S-828, 0.07 miles on Rd. S-828 from Rd. S-522 to Rd. S-827, 1.25 miles on Rd. S-82 from US Rt. 76 Bus/SC Rt. 763 to Rd. S-470, 0.35 miles on Rd. S-83 from US Rt. 76 to Rd. S-114, 0.46 miles on Rd. S-154 from Rd. S-68 to Rd. S-70, 0.15 miles on Rd. S-481 from Rd. S-227 to Rd. S-849, 0.29 miles

on Rd. S-747 from US Rt. 76/378 Frontage Road to Rd. S-746, 0.08 miles on Rd. S-748 from Rd. S-747 to Rd. S-746, 0.21 miles on Rd S-848 from Rd. S-850 to Rd. S-852. Total length of project - 18.34 miles.

Number of bidders - 1

Low bidder - Apac-Carolina, Inc., Darlington, S.C.

Amount - \$772,385.73

Williamsburg County - S.C. File No. 45.1065 - (Resurfacing Work) - Rds. S-48, S-52, S-122 & S-242 - Type: Hot Laid Asphaltic Concrete Surface Course Type 4 & temporary & permanent pavement markings. resurfacing 6.00 miles on Rd. S-48 from SC Rt. 375 to Clarendon County Line, 5.50 miles on Rd. S-52 from Rd. S-159 to Rd. S-118, 5.60 miles on Rd. S-122 from Rd. S-16 to SC Rt. 41, 4.70 miles on Rd. S-242 from Near Road S-319 to Georgetown County Line. Total length of project - 21.80 miles.

Number of bidders - 1

Low bidder - Apac-Carolina, Inc., Darlington, S.C.

Amount - \$565,796.76

RECOMMENDED FOR AWARD

2 - BRIDGE AND APPROACH WORK

Fairfield County - S. C. File No. 20.476 - F. A. Project No. BRZ-4020(9) - (Bridge & Approach Work) - Road S-61 - Type - replacing existing bridge with a 150'0" reinforced concrete (flat slab) bridge over Jackson Creek; and the asphalt concrete surfacing of 0.511 miles of approaches along Road S-61 west of Winnsboro.

Number of bidders - 5

Low bidder - Triplett-Peek, Inc., Chester, S.C.

Amount - \$441,918.00

Greenville County - S. C. File No. 23.810 - F. A. Project No. BRS-2026(72) - (Bridge & Approach Work) - Road S-455 - Type - replacing existing bridge with a 270'0" reinforced concrete (prestressed beams) bridge over Reedy River; and the asphalt concrete surfacing of 0.167 miles of approaches along Road S-455 southwest of Fountain Inn.

Number of bidders - 5

Low bidder - Taylor & Murphy Constr. Co., Inc., Asheville, N.C.

Amount - \$483,249.45

RECOMMENDED FOR AWARD

3 - ROAD WORK

Clarendon County - S. C. File No. 14.570 - State Project No. A-570 - (Road Work) - U.S. Rte. 301 - Type - milling, drainage, resurfacing with asphalt concrete surfacing, construction of concrete curb & gutter, and concrete sidewalk of 0.60 miles on U.S. Rte. 301 from Rd. S-74 to Rd. S-70 and Rd. S-69 to Rd. S-23. Total length of project - 0.60 miles.

Number of bidders - 4

Low bidder - Roadbuilders, Inc., Sumter, S.C.

Amount - \$219,292.90

Clarendon County - S. C. File No. 14.572 - State Project No. C-572 - (Road Work) - Roads S-727, S-728, S-729, S-730, S-731, & S-732 - Type - grading, drainage, bituminous surfacing of 0.568 miles on Rd. S-727 from Rd. S-64 easterly, 0.116 miles on Rd. S-728 from Rd. S-727 to Rd. S-729, 0.241 miles on Rd. S-729 from Rd. S-728 easterly & westerly; grading, drainage and asphalt concrete surfacing of 0.086 miles on Rd. S-730 from Rd. S-318 to Rd. S-56, 0.151 miles on Rd. S-731 from Rd. S-732 to Rd. S-412, 0.130 miles on Rd. S-732 from Rd. S-731 to Rd. S-412. Total length of project - 1.292 miles.

Number of bidders - 4

Low bidder - R. E. Goodson Constr. Co., Inc., Darlington, S.C.

Amount - \$264,445.11

Hampton County - S. C. File No. 25.524 - State Project No. C-524 - (Road Work) - Roads S-107, S-167, S-524, S-688, S-775, S-776, S-781, S-783, & S-784 - Type - grading, drainage, asphalt concrete surfacing of 0.54 miles on Rd. S-783 from Rd. S-70 to Dead End, 0.137 miles on Rd. S-167 from End of Present Pavement northeasterly, 0.146 miles on Rd. S-781 from Rd. S-167 southeasterly, 0.192 miles on Rd. S-688 from Rd. S-688 southeasterly, 0.131 miles on Rd. S-775 from Rd. S-82 northwesterly, 0.083 miles on Rd. S-784 from Rd. S-335 northwesterly, 0.102 miles on Rd. S-107 from Rd. S-307 to Rd. S-520, 0.178 miles on Rd. S-776 from Rd. S-28 westerly, 0.347 miles on Rd. S-524 from end of present pavement to Rd. S-65. Total length of project - 1.370 miles.

Number of bidders - 4

Low bidder - Eagle Constr. Co., Inc., Newberry, S.C.

Amount - \$399,092.67

Jasper County - S. C. File No. 27.456 - State Project No. C-456 - (Road Work) - Roads S-89, S-402, S-407, S-404, S-405, S-22, & S-401 - Type - grading, drainage, bituminous surfacing of 1.367 miles on Rd. S-22 from Rd. S-58 to U.S. Rte. 321, 0.486 miles on Rd. S-407 from U.S. Rte. 321 easterly, 0.549 miles on Rd. S-402 from Rd. S-50 southeasterly, 0.847 miles on Rd. S-401 from Rd. S-383 southeasterly, 0.846 miles on Rd. S-405 from U.S. Rte. 278 to Rd. S-77, 0.589 miles on Rd. S-404 from S.C. Rte. 170 northwesterly, 1.872 miles on Rd. S-89 from S.C. Rte. 170A to New River. Total length of project - 6.583 miles.

Number of bidders - 4

Lowest Responsive Bidder - Eagle Constr. Co., Inc., Newberry, S.C.

Amount - \$1,295,499.34

Bid of Malphrus Constr. Co., Inc., Hilton Head, S.C. was not considered because contractor was not eligible to bid this project.

Laurens County - S.C. File Nos. 30.625 & 30.625.1 - F. A. Project Nos. F-62(80) - (Road & Bridge Work) - S.C. Rte. 72 - Type - milling, widening, grading, drainage, and asphalt concrete surfacing, construction of concrete curb & gutter, concrete sidewalk, erection of guard rail, and temporary & permanent pavement markings of 1.730 miles on S.C. Rte. 72 from Rd. S-46 to S.C. Rte. P3002 and also replacing existing bridge with a 90'0" reinforced concrete (flat slab) bridge over Bush River Road along S. C. Rte. 72 south of Clinton. Total length of project - 1.730 miles.

Number of bidders - 5

Low bidder - F & R Constr. Co., Inc., Easley, S.C.

Amount - \$2,059,974.85

Marion County - S. C. File No. 34.411.10 - F. A. Project No. F-127(98) - (Road Work) - U.S. Rte. 501 - Type - drainage, asphalt concrete surfacing, construction of concrete curb & gutter, and erection of guard rail, and temporary & permanent pavement markings of 10.368 miles from U.S. Rte. 501 South to U.S. Rt. 501 North. Total length of project - 10.368 miles.

Number of bidders - 5

Low bidder - Apac-Carolina, Inc., Darlington, S.C.

Amount - \$4,768,014.61

Orangeburg County - S. C. File Nos. 38.876 & 38.892 - F. A. Project Nos. RS-1051(70) & RS-1047(71) - (Road Work) - Roads S-470 & S-49 - Type - milling, widening, grading, drainage, asphalt concrete surfacing, construction of concrete curb & gutter, and concrete sidewalk, and temporary & permanent pavement markings of 1.673 miles on Rd. S-49 from U.S. Rte. 301 southwesterly, widening, grading, drainage, asphalt concrete surfacing and construction of concrete curb & gutter of 0.129 miles on Rd. S-470 at S. C. Rte. 33. Total length of project - 1.802 miles.

Number of bidders - 5

Low bidder - The Home Place Corp., Barnwell, S.C.

Amount - \$2,045,608.76

Richland County - S. C. File No. 40.285A - State Project No. A-285A - (Road Work) - U.S. Rte. 76 - Type - widening, grading, drainage, asphalt concrete surfacing, construction of concrete curb & gutter, concrete sidewalk, erection of guard rail, and temporary & permanent pavement markings of 1.302 miles on U.S. Rte. 76 from the bridge over SCL Railroad northwesterly thru Ballentine, and 0.709 miles on side roads. Total length of project - 2.011 miles.

Number of bidders - 8

Low bidder - C. Ray Miles Constr. Co., Inc., Elgin, S.C.

Amount - \$1,279,696.57

Richland County - S. C. File No. 40(7)299A - State Project No. E-299A - (Road Work) - State Park Road - Type - resurfacing with asphalt concrete surfacing and widening, grading, drainage, & asphalt concrete surfacing of 1.218 miles on State Park Road from US Rt. 1 Southeasterly. Total length of project - 1.218 miles.

Number of bidders - 9

Low bidder - U. S. Constr. Co., Inc., Columbia, S.C.

Amount - \$242,391.64

Richland County - S. C. File Nos. 40.306A & 40.306A.1 - F. A. Project No. IR-771(94) & IR-0771(92) - (Road & Bridge Work) - S.C. Rte. 77 - widening, milling, grading, drainage, asphalt concrete surfacing, construction of concrete curb & gutter, concrete sidewalk, erection of guard rail, electrical, sanitary sewer, water work, and temporary & permanent pavement markings of 1.855 mi. Imboden Street from Rd. S-12 Forest Drive to Mills Road; grading and drainage of 0.620 miles on SC Rt. 77 at Imboden Street and also constructing an underpass with 250'0" reinforced concrete & structural steel (rolled beam) underpass under Imboden Street along S.C. Rte. 77 in Fort Jackson. Total length of project - 2.475 miles.

Number of bidders - 4

Low bidder - L-J, Inc., & Cherokee, Inc., Columbia, S.C.

Amount - \$5,487,894.01

Spartanburg County - S. C. File Nos. 42.128A.2, 42.128A.3, 42.128A.4, 42.128A.5, 42.128A.6, 42.128A.7, 42.128A.21, 42.128A.22, 42.128A.23, & 42.146A - F. A. Project No. IR-I-IG-85-3(70) - (Road & Bridge Work) - Interstate I-85 Relocation - grading, drainage of 3.102 miles on I-85 relocation from present I-85 near Rd. S-129 to Rd. S-56, 1.250 miles on I-26 at I-85 relocation, grading, drainage, asphalt concrete surfacing, erection of guard rail of 8.248 miles on ramps, frontage roads and cross roads, grading, drainage, and relocation of a section of Southern Railway of 0.423 miles of railroad near New Cut Road, signing, and pavement markings, & constructing reinforced concrete & structural steel (beams & girders) of dual overpasses (2 @ 171.75') over Blackstock Road, underpass (442') under Zimmerman Road relocation, dual overpasses (2 @ 271.5') over I-26, underpass (531.5') under Frontage Road I-26 relocation, underpass (300') under New Cut Road (S-65), underpass (268') under Southern Railway, I-85 relocated underpass (787.42') under ramp 26-E, I-85 relocated underpass (787.37') under ramp 26-F, and Wingo Road overpass (216.25') over I-26 all north of Spartanburg. Roadway Length - 13.023 miles.



Number of bidders - 9

Low bidder - United Contrs. Inc., Chester, S.C.

Amount - \$21,704,512.65

RECOMMENDED FOR REJECTION

Colleton County - S.C. File No. 15.1069 - (Resurfacing Work) - S.C. Rt. 212, Rds. S-34, S-42, S-67, S-72, S-166, S-184, S-233, S-293, S-377, S-449, S-456 - Type: Hot Laid Asphaltic Concrete Surface Course Type 4. resurfacing 0.71 miles on SC Rt. 212 from Rd. S-543 northerly, 1.25 miles on Rd. S-34 from Rd. S-24 easterly, 2.31 miles on Rd. S-42 from SC Rt. 64 westerly, 1.75 miles on Rd. S-42 from Rd. S-38 to US Rt. 601, 3.00 miles on Rd. S-67 from US Rt. 21 to Rd. S-24, 1.90 miles on Rd. S-72 from SC Rt. 64 to Rd. S-49, 1.50 miles on Rd. S-166 from Rd. S-64 to Rd. S-190, 0.75 miles on Rd. S-184 from SC Rt. 64 easterly and northerly, 1.60 miles on Rd. S-233 from US Rt. 17A easterly, 0.25 miles on Rd. S-293 from US Rt. 17A to Washington Street, 0.65 miles on Rd. S-377 from SC Rt. 303 to Rd. S-449, 2.05 miles on Rd. S-449 from Rd. S-377 to SC Rt. 64, 0.75 miles on Rd. S-456 from Rd. S-506 northerly Colleton Shop Yard. Total length of project - 18.47 miles.

Number of bidders - 1

Low bidder - J. F. Cleckley & Co., Orangeburg, S.C.

Amount - \$659,119.78

Fairfield County - S. C. File No. 20.475 - F. A. Project No. BRZ-4020(8) - (Bridge & Approach Work) - Road S-12 - Type - replacing existing bridge with a 150'0" reinforced concrete (flat slab) bridge over Rocky Creek; and the asphalt concrete surfacing of 0.294 miles of approaches along Road S-12 west of Winnsboro.

Number of bidders - 3

Low bidder - A. E. Anderson, Inc., Chester, S.C.

Amount - \$549,458.50

Recommendation 2/18/88

URGENT SUPPLEMENTAL ASSISTANCE REQUEST ---GREENVILLE TRANSIT AUTHORITY

The Greenville Transit Authority (GTA) is faced with an unexpected shortfall in local match for existing Federal funds to support its "Golden Strip Corridor" route serving the cities of Mauldin, Simpsonville and Fountain Inn through the end of this fiscal year. This critical route serves working commuters and citizens attending educational institutions in and around the City of Greenville. Although Mauldin, Simpsonville and Fountain Inn have appropriated supplemental funds to support the service, additional state monies are needed. It is recommended that the Commission authorize the allocation of \$10,900 in existing State General Funds to assist the GTA to continue this service through the balance of this fiscal year (June 30, 1988).

RECEIVED

MAR 09 1988

PLANNING