

DIRECT INDEX TO DEEDS, AIKEN COUNTY, S. C.

(1)

Refer to SUB-INDEX in front portion of Book for Alphabetical Arrangement and Page Reference to Names in this Index.

Cott's Patented Index Systems. Owned and manufactured by
Walker, Evans & Cogswell Co., Charleston, S. C.

Recorded	GRANTOR	GRANTEE	SHORT DESCRIPTION	DATE	BOOK	PAGE
	Mackay Katherine	H. H. Hummell		1914	23	93
	" "	Karl D. Frederick		"	23	98
	McKie, J. C.	E. S. Morgan		1913	20	218
	" Horace	Phillie Taylor		1914	21	395
	" Sarah E.	Andrew P. & J. J. Butler	150 acres	1917	28	25
10/6/17	" Sarah C. & C. L. Butler (Trust)			1917	28	41
3/29/18	McKie, Mrs. Elizabeth Shaw	W. H. Harding		1918	29	213
3/20/18	McKie, Elizabeth Shaw	Laurence Stevens	158 ⁰⁵ / ₁₀₀ acres	"	29	257
"	McKie Elizabeth Shaw	O. H. Holley	91 ²⁹ / ₁₀₀ "	"	29	258
"	McKie Elizabeth Shaw	Eldred L. Carpenter	272 ⁵⁶ / ₁₀₀ "	"	29	259
2/4/19	McKie J. Cook	Union Savings Bank	269 acres	1919	30	246
12/29/19	" Josiah M.	A. S. Parrish et al.	17 acres	31	30	521
12/9/21	" Bosie	Elias B. Hallman	104.01 acres	1921	37	272
4/25/22	" James B.	Mrs. Julia H. McKie	Lots #7 & 8 Block #11	1922	39	81
6/10/22	" M. A. E.	George A. & Charles R. McKie	70 acres ✓	"	39	122
9/13/22	" W. H. & G. A.	Mrs. Sarah A. Weather	1 lot	"	39	128
8/9/22	" Mrs. M. A. E.	Mrs. Maggie R. Martin	127.4 acres ✓	"	33	177

N. B.—This system of indexing is patented, and same covers both the Sub-index and sheets comprising the General Index. The Loose Leaf Binder is also patented, both being the patents of C. M. COIT, Walker, Evans & Cogswell Co., of Charleston, S. C. are owners of these patents, and furnish these Sheets and Binders in North Carolina, South Carolina, Georgia, Florida and Alabama.

(1)

DIRECT INDEX TO DEEDS, AIKEN COUNTY, S. C.

Refer to SUB-INDEX in front portion of Book for Alphabetical Arrangement and Page Reference to Names in this Index.

Cott's Patented Index Systems. Owned and manufactured by
Walker, Evans & Cogswell Co., Charleston, S. C.

Recorded	GRANTOR	GRANTEE	SHORT DESCRIPTION	DATE	BOOK	PAGE
1/9/24	M ^s Kie, Mrs M. A. C.	C. R. McKie	✓ 82 1/10 acres	1924	42	383
2/2/24	" Ida	John H. McKie et al	100 "	"	43	27
3/26/24	" Siggie Shaw	G. Sheridan Smith Jr.	lots # 6 + 7 in Block # 17.	"	43	172
7/22/25	" Mrs. M. A. E.	Mrs. Ruth T. Johnson.	11.56 acres.	9 ²⁰ / _{A.M.}	45	162
9/2/25	" Mrs. M. A. C.	Alton Howard	7 1/2 acres	9 a.m.	48	22
11/1/25	" Mrs. Lizzie S.	Mrs. Lignes H. Clinck	lots # 14 + # 15 Block 20	2 p.m.	48	160
4/14/26	" Henry	Bill Smith et al	2 lots	2 ⁴⁰ / _{p.m.}	49	86
7/8/26	" Chas. R.	George O. McKie	half undivided interest in 90 acres	5 ⁵⁵ / _{p.m.}	49	210
4/27/27	" Ezekeial M.	Ed. McKie	58.84 acres	11 ³⁰ / _{A.M.}	50	274
8/16/27	" Rebecca	G. T. Smearinger.	Timber on 75 acres.	12 ⁴¹ / _{P.M.}	51	62
8/25/27	" Mrs. M. A. E.	H. W. Purvis	11.8 acres + 9.17 acres.	2 ³⁰ / _{P.M.}	52	240
9/6/27	" George A.	do	strip of land	11 ⁴⁵ / _{AM}	52	275
11/1/27	" Henry	Horace McKie	60 acres	10 ⁴⁵ / _{AM}	51	247
"	" Henry	Charlotte Mason	100 acres	10 ⁴⁵ / _{AM}	51	248
"	" Henry	Ada Wooden	100 acres	10 ⁴⁵ / _{AM}	51	249
"	" Henry	Martha McKie et al	5 Tracts	10 ⁴⁵ / _{AM}	52	334
12/1/27	" C. R.	H W Purvis	Right of Way	11 ⁴⁵ / _{AM}	52	351

DIRECT INDEX TO DEEDS, AIKEN COUNTY, S. C.




Refer to SUB-INDEX in front portion of Book for Alphabetical arrangement and Page Reference to Names in this Index

Cott Patented Index Systems. Owned and manufactured by
Walker, Evans & Cogswell Co., Charleston, S. C.

N. B.—This system of indexing is patented, and same covers both the Sub-Index and sheets comprising the General Index. The Loose Leaf Binder is also patented, both being the patents of C. M. COTT, Walker, Evans & Cogswell Co., of Charleston, S. C., are owners of these patents and furnish these sheets and Binders in North Carolina, South Carolina, Georgia, Florida and Alabama.

Recorded	GRANTOR	GRANTEE	SHORT DESCRIPTION	DATE	BOOK	PAGE
12/27	McKie, Mrs. M. A. C.	H. W. Purvis	Right of way	11 ⁴⁵ AM	52	361
4-3-28	" , Arthur & Peter	Lula Rowe et al	Part of Lots 119 & 120	11 AM	52	476
"	" , Robert et al	Do.	do	11 AM	52	480
12-21-28	Mackay, Ida. M. et al.	Jim Scott	Lot	4 ⁵⁰ P.M.	54	316
8-22-29	McKie, Charlie	Lynus Milligan.	1 1/2 acres	9 AM	58	29
8-30-29	" , Mrs. M. A. C.	Mrs. Annie Blanchard et al	269 ⁸⁷ acres and 50 ⁵ acres	9 AM	58	42
1-21-30	" , George A.	George O. McKie	64 ⁹ acres	3 ²⁰ PM	58	333
7-15-30	" , Thomas L.	C. F. Hunt	Timber	9 A.M.	56	329
"	" , Geo. A.	Do.	Timber	9 A.M.	56	332
12-31-30	" , George Oren	Isabelle McKie et al	2 ⁸ acres	12 ⁴⁵ PM	60	25
1-8-31	" , George A.	Harry D. Hamrick et al	33 ³ acres	12 ¹⁰ PM	60	44
10-1-31	" , C. B. and G. O.	Mrs. Sallie Bailie et al	269 ⁸⁷ acres and 50 ⁵ acres	10 AM	60	367
10-23-31	" , J. Cook	Lizzie S. McKie	155 acres	12 ¹⁵ PM	60	401
11-4-31	" , J. Cook by C. S. Coyle, Master	Union Savings Bank	269 acres	5 PM	57	128
2-24-32	" , Geo. A.	C. F. Hunt	Timber Seed.	9 A.M.	56	657
11-9-32	" , Geo. A.	James Parkman	15 acres	2 ⁴⁰ PM	63	19
11-9-32	" , Geo. A.	George Parkman Jr.	15 acres	2 ⁴⁰ PM	63	17



DIRECT INDEX TO DEEDS, AIKEN COUNTY, S. C.

Cott Patented Index Systems. Owned and manufactured by
Walker, Evans & Cogswell Co., Charleston, S. C.


Refer to SUB-INDEX in front portion of Book for Alphabetical arrangement and Page Reference to Names in this Index

Recorded	GRANTOR	GRANTEE	SHORT DESCRIPTION	DATE	BOOK	PAGE
				Time		
12-27-32	M ^{rs} Kie, Geo. A.	Fannie Lloyd	30 acres	2 ⁰⁰ 3 P.M.	64	59
3-16-33	" , Elizabeth & Rustin et al.	Mrs. G. W. Medlin	2 acres	5 ⁰⁰ 4 P.M.	64	158
3-17-33	" , J. M. & J. J. et al.	C. R. M ^{rs} Kie	3/8 int. in tract	2 ⁰⁰ 12 P.M.	64	160
5-23-33	" , Thomas H.	Jennie R. M ^{rs} Kie	135 acres 11 3/4 acres + 269 acres	9 A.M.	63	169 ✓
6-13-33	" , Isaac	A. Wilton Luckey Jr.	106 1/2 acres	15 ⁰⁰ 12 P.M.	64	236
12-13-33	" , Geo. O.	George Berry et al.	Lot -	15 ⁰⁰ 11 A.M.	65	48
9-25-34	" , Charles B.	Mrs. Margeritte M ^{rs} Kie White et al.	int. in 269.87 acres	2 ⁰⁰ 11 A.M.	66	47
11-12-35	" , Est. of Ed. by Master	Charlie Gibbs	65 acres	30 ⁰⁰ 11 A.M.	57	364
11-15-35	" , Est. of Ed. by Master	Woodrow W. Williams	54.84 acres	11 A.M.	57	369
"	" , Est. of Ed. by Master	R. M. Hurtick	32 2/3 acres	11 A.M.	57	368
11-26-35	" , Est. of Ed. by Master	Charlie Gibbs	undivided 1/3 int. in 1 acre	3 P.M.	57	370
12-3-35	" , Mrs. Mary A. C. (J. M.) et al.	Claude O. Smith	42.66.	2 ⁰⁰ 3 P.M.	68	166
1-16-36	" , Beatrice	C. S. Gardner	97.78 acres	15 ⁰⁰ 12 P.M.	67	245
3-14-36	" , Prestina	Georgia & Florida Railroad	2.97 acres	9 A.M.	68	212
3-23-36	" , Rebecca Sr by Master	Mrs. Annie A. Hankinson	75 acres & 23 acres	9 A.M.	57	400
4-17-36	" , Josephine et al	Smith Lumber Co	Lumber deed	9 A.M.	68	251
10-29-36	" , Lizzie S.	South Carolina Power Co.	Casement	9 A.M.	16	203

$$\left(\begin{array}{c} \text{---} \\ | \\ \text{---} \end{array} \right)$$

Cott Patented Index Systems. Manufactured by Walker, Evans & Cogswell Co., Charleston, S. C.

RECORDED	GRANTOR	GRANTEE	SHORT DESCRIPTION	DATE	BOOK	PAGE
10-29-36	McKie, S. O.	South Carolina Power Co.	Easement	9 AM	16	206
"	" S. A.	Do.	"	9 AM	16	207
3-9-38	" Mrs. Mary A. E.	Mrs. Pauline McKie Smith	1/8 int. in 206 acres	12 P.M.	76	63
6-17-38	" Est. Julia K. by Exr	Lucile P. Brown	2 Lots	9 AM	76	204
10-17-38	" Willie	Fannie Smith Watson	Lot	10 45 AM	76	345
5-11-39	" Frank ^{sole heir of} McKie	Lynus Milligan	3 acres and 1/2 acre	5 20 P.M.	77	284
8-3-39	Mackey, Walter	Elijah Baubles	2 1/2 acres	4 30 P.M.	78	37
10-17-39	McKie, Mrs. Margaret Isabel	Julia Mae McKie Wells	3 acres	12-M.	73	617
6-25-40	" Martha, Mattie C.,	J. R. McCain	240 acres	11 AM	80	191
	" Paul, Garfield,					
	" Wilbert and					
	" Adrenna S. I.					
9-7-40	" Mrs. Bell et al.	H. H. Smith et al.	1.18 acres	11 AM	79	227
2-21-41	McKee, Minnie Y. et al	Arthur Kenner	217 acres	11 AM	71	302
2-21-41	McKee, Minnie Y. et al	Clara Mathews et al	Lot	11 AM	71	304
3-22-41	McKay, James C.	Otto Herron	94 7/8 acres	9 45 AM	81	291
	over					



DIRECT INDEX TO DEEDS, AIKEN COUNTY, S. C.

Refer to SUB-INDEX in front portion of Book for Alphabetical Arrangement and Page Reference to Names in this Index.

Cott Patented Index Systems, Manufactured by
Walker, Evans & Cogswell Co., Charleston, S. C.

RECORDED	GRANTOR	GRANTEE	SHORT DESCRIPTION	DATE	BOOK	PAGE
				<i>Time</i>		
11-25-41	McKie, Mrs. M. A. C.	Mrs. Mattie M. Stephens et al	177.9 acres	9 A.M.	82	312
7/6/42	"	Deed by Sheriff Aiken Co. forfeited L. Conn.	15 acres, # 26	9 A.M.	88	68
"	"	Jennie by Sheriff Do.	15 acres, # 26	"	88	69
"	"	John Henry by Sheriff Do.	15 acres, # 26	"	88	70
"	"	Jennie Aiken Co. Forest Prot. Assoc.	15 A. # 26	"	Misc. 23	38
"	"	Deed Do.	15 A. # 26	"	Misc. 23	39
"	"	John Henry Do.	15 A. # 26	"	Misc. 23	40
7/17/42	"	G. C. Harry Raborn -	127.4 acres -	12 ¹⁰ / _{P.M.}	83	334
9-3-42	"	George & Robert by Sheriff Aiken Co. Forfeited Land Conn	81.84 acres	3 P.M.	88	103
6-15-43	Mackey, Est. Co. by Sheriff	Do.	10 acres	10 A.M.	88	211
"	McKie, E. D. by Sheriff	Do.	3 acres	"	88	212
1/11/44	"	Mrs. Sizzie Shaw E. M. Wells -	155 acres -	3: P.M.	89	178
1/20/44	"	Mrs. Belle, et al A. S. Slade Sbr. Co.	Timber -	2: P.M.	88	320
6-20-44	"	Mrs. Lucy E. Georgia Power Company	Right to cut trees, etc., adjacent to Easement for Right-of-Way	9: A.M.	92	20
7-25-44	"	G. D. Do.	"	9 A.M.	92	24
2-10-45	McKay, J. C. & Lodie B.	George S. Green	2 acres, Rights of ways, etc	9 A.M.	92	94
4/12/45	McKie, Minnie, et al.	Marina Miller, et al.	Do.	4: P.M.	95	294

DIRECT INDEX TO DEEDS, AIKEN COUNTY, S. C.

(7)

Refer to SUB-INDEX in front portion of book for Alphabetical Arrangement and Page Reference to Names in this Index.
WALKER, EVANS & GODSWELL CO., CHARLESTON, S. C. 29034-10-27-43

Recorded	GRANTOR	GRANTEE	SHORT DESCRIPTION	Time	Book	Page
10-26-45	McKie, L. O.	Tyrus J. McKie	Lot	9 A.M.	97	149
3-4-46	" , L. O.	Louis Tucker Pitt et al	Lot 12 Block 37	9 A.M.	98	298
3-20-46	" , Charlie R. Jr.	Willie J. Mamyford	Lot	9 A.M.	99	42
4-22-46	McKie, Minnie et al.	S. M. Ervin	33 acres	11 ⁵⁰ A.M.	99	205
5-22-46	McKie, Hugh S. & Essie	David O. Rutland et al	2 acres	10 A.M.	99	332
6/5/46	McKie, Minnie Kemner, et al.	George W. Petterson	Lot -	11 ³⁰ A.M.	102	77
1-28-47	McKie, George O.	Moody P. Pitt et al	Lot	9 A.M.	105	200
3-6-47	" , Nlysses	Henry Johnson	100 acres	2 P.M.	108	120
7-17-47	" , C. R.	George O. McKie	3/8 Interest in 210 acres	11 ³⁰ A.M.	106	313
8-5-47	" , W. H.	C. C. Thompson	6 yr. Lease	9 A.M.	27	157
10-7-47	" , Lucinda	Lucy Ann Williams	10 acres	5 p.m.	109	233
10-16-47	McKie, Ezekiel, Grover, James, Willie, Robert, Jerry, Samuel, Rosa Lee, and John et al	Mary McKie	25 acres	4 p.m.	100	188
10-16-47	McKie, Ezekiel, Jerry, Grover, James, Willie, Robert, Samuel, Mary and Arthur et al	Rosa Lee McKie	10.22 acres	4 p.m.	100	189

(I)

DIRECT INDEX TO DEEDS, AIKEN COUNTY, S. C.

Refer to SUB-INDEX in front portion of book for Alphabetical Arrangement and Page Reference to Names in this Index.

WALKER, EVANS & COGSWELL CO., CHARLESTON, S. C. 29034-10-27-49

Recorded	GRANTOR	GRANTEE	SHORT DESCRIPTION	Time	Book	Page
10-16-47	McKie, Ezekial, Mary, Grover, James, Willie, Robert, Samuel, Rosalee, John & Arthur et al	Jerry McKie	10.22 acres	4 p.m.	100	198
"	McKie, Ezekial, Grover, Arthur, Mary, Willie, Robert, Jerry, Samuel, Rosa Lee & John et al	James McKie	10.3 acres	"	100	197
"	McKie, Ezekial, Arthur, Mary, James, Willie, Robert, Jerry, Samuel, Rosa Lee and John et al	Grover McKie	10.22 acres	"	100	200
"	McKie, Ezekial, Grover, Mary, James, Willie, Robert, Jerry, Samuel, Rosa Lee and John et al	Arthur McKie	10.22 acres	"	100	196
"	McKie, Ezekial, Arthur, Grover, Mary, James, Willie, Jerry, Samuel, Rosa Lee & John et al	Robert McKie	10.3 acres	"	100	194
"	McKie, Ezekial, Arthur, Grover, Mary, James, Samuel, Robert, Jerry, Rosa Lee and John et al	Willie McKie	10.22 acres	"	100	201
"	McKie, Ezekial, Arthur, Grover, Mary, James, Willie, Robert, Jerry, Samuel, Rosa Lee & John et al	Charley Green	10.2 acres	"	100	190
"	McKie, Ezekial, Arthur, Grover, Mary, James, Willie, Robert, Samuel, Rosa Lee and John et al	Vernon Pearson	10.2 acres	"	100	191
"	McKie, Ezekial, Arthur, Grover, Mary, James, Willie, Robert, Samuel, Rosa Lee & John et al	Ezekial McKie	10 ³ / ₁₀ acres	"	100	192
"	McKie, Ezekial, Arthur, Grover, Mary, James, Willie, Robert, Jerry, Samuel, Rosa Lee & John et al	Carrie Ray	10.22 acres	"	100	199
"	McKie, Ezekial, Arthur, Grover, Mary, James, Willie, Robert, Jerry, Samuel, Rosa Lee & John et al	Samuel McKie	10.22 acres	"	100	193
"	McKie, Ezekial, Arthur, Grover, Mary, James, Willie, Robert, Jerry, Samuel, Rosa Lee & John et al	Ida Ellison	10.3 acres	"	100	195
"	McKie, Ezekial, Arthur, Grover, Mary, James, Willie, Robert, Jerry, Samuel & Rosa Lee et al	John McKie	10.5 acres	"	100	202
10-21-47	McKie, Mrs. J. L.	Mrs. Letha A. Bergen	3.47 acres	11 ³⁰ / _{AM}	109	294
10-29-47	" , Mrs. Lucy Elizabeth	Mrs. Wilhelmina McKie	1.53 acres	5 p.m.	109	317
12-1-47	" , G. O.	Smith Lumber Co.	Timber	9 A.M.	107	339
1-27-48	" , Mrs. Fannie A.	Lester Lane Lowery	Lot	9 A.M.	110	247

DIRECT INDEX TO DEEDS, AIKEN COUNTY, S. C.

(1)

Refer to SUB-INDEX in front portion of Book for Alphabetical Arrangement and Page Reference to Names in this Index.

WALKER, EVANS & COGSWELL CO., CHARLESTON, S. C. 48629

Recorded	GRANTOR	GRANTEE	SHORT DESCRIPTION	Time	Book	Page
8-21-48	McKie, Mrs. Lucy	J. Ryerson Odenfield	2.94 acres	12 ³⁰ P.M.	113	98
8-27-48	" , Mrs. Lucy	J. E. Stewart	1 acre	4 ³⁰ P.M.	113	116
9-10-48	McKay, J. C.	Garrell M. Brown et al	Timber	9 A.M.	107	600
4-1-49	McKie, George	Robert McKie	44 acres	4 ³⁰ P.M.	115	319
"	" , Robert	O. B. Whatley	88 acres	"	115	322
10-19-49	Mackey, John, Jr.	Perline Mackey et al	2 acres	12-M	116	172
10-24-49	McKie, Fannie et al	Lester Lane Lowery	Deed of Correction	11 ¹⁵ A.M.	118	62
10-27-49	" , Grover	H. M. Lightsey, Agt.	Lease -	5 P.M.	31	223
1-23-50	" , W. H.	J. G. King	Lot 100 + 200	11 A.M.	116	312
1-24-50	" , Lucinda	H. M. Lightsey, Agt.	Lease etc.	5 P.M.	31	380
2-4-50	" , Mrs. J. L.	Theodore K. McKie	4.17 acres ✓	9 A.M.	116	353
3-20-50	Mackey, Pearl & John Jr.	Joseph McKim Murray et al	2.26 acres	10 A.M.	119	81
6-16-50	McKie, Mrs. Jennie R.	Theodore K. McKie	4.17 Acres	1 P.M.	119	261
12-1-50	McKay, J. C.	S. C. Elec. & Gas Co.	Transmission Line Eas.	4 P.M.	33	101
12-29-50	McKie, Annie Mae	Samuel H. Swint	Quit Claim to Out. of 100 acres	11 A.M.	128	58
1-31-51	McKie, Mrs. Lucy Elizabeth	William Bryce Bryan	1 1/2 acres	11 A.M.	128	254

(1)

DIRECT INDEX TO DEEDS, AIKEN COUNTY, S. C.

Refer to SUB-INDEX in front portion of Book for Alphabetical Arrangement and Page Reference to Names in this Index.

WALKER, EVANS & COGSWELL CO., CHARLESTON, S. C. 48029

Recorded	GRANTOR	GRANTEE	SHORT DESCRIPTION	Time	Book	Page
2-6-51	Mackey, Elijah	Charlie Cowan	10 acres	2: p.m.	124	247
2-27-51	M ^c Kie, J. M. Jr.	J. P. Keenan	Lot	4 ³⁰ P.M.	127	266
3-1-51	M ^c Kie, Mrs. Lucy E.	Wm. B. Byrd	130.5 acres	2: p.m.	125	9
4-10-51	M ^c Kie, Mrs. Lucy E.	Lynhurst Develop. Co.	Title to Right-of-Way Easement	9: a.m.	125	189
5-17-51	" Carrie L.	Willie Nathaniel	3.71 acres	10: a.m.	131	4
7-3-51	M ^c Kie, W. H.	John Floyd Banks	Lot # 10, Bk "D" U.S. Hwy # 25	2: p.m.	131	199
8-17-51	Mackie, Margaret P.	Samuel H. Swint	15 acres	11: a.m.	135	5
9-8-51	Mackay, Bessie	James Scott	Lot Nos. 37, 38 & 39	12: ³⁰ P.M.	133	146
9-8-51	" Bessie	Carrie Scott	Lot Nos. 35 & 36	12: ³⁰ P.M.	135	82
12-13-51	M ^c Kie, Mrs. Lucy E.	M. Gary Satcher et al	138 acres	1 P.M.	137	210
1-4-52	Mackey, Elijah	Oliver J. Hadden et al	3 acres	4 ³⁰ P.M.	141	273
1-18-52	M ^c Kie, Arthur P.	Walter R. + Montine Nixon	Lot # 9, Bk H.	11: A.M.	139	40
2-2-52	M ^c Kie, Mrs. Lucy E.	Lynhurst Develop Co.	130.5 acres.	11: A.M.	139	118
3-15-52	" Robert L.	W. B. Burkhalter, et al	Settlement Agreement	9: A.M.	38	549
3-31-52	" C. R. Jr.	Hammond Hills Corp.	Lot 2 Hammond Hill Expt Strip Land	10: A.M.	140	160
"	" Do	W. H. Burkhalter	Lot # 2 Hammond Hill Expt.	"	140	154

DIRECT INDEX TO DEEDS, AIKEN COUNTY, S. C.

(1)

Refer to SUB-INDEX in front portion of Book for Alphabetical Arrangement and Page Reference to Names in this Index.

WALKER - EVANS & COGSWELL CO., CHARLESTON, S. C. 57764

Recorded	GRANTOR	GRANTEE	SHORT DESCRIPTION	Time	Book	Page
3-31-52	McKie, C. R. Jr.	Dr. J. Beaufort	Lot #4 Hammond Hill Rd	10: A.M.	140	152
"	" , Do	Edward W. King	Lot # 5-	"	140	153
"	" , Do	L. L. Simonton	Lot # 3	"	140	151
6-11-52	" , Mr. Jennie R.	Luther Reese McKie Jr.	30 acs.	10: A.M.	145	170
7-14-52	" , Mrs. Lucy E.	Town of North Augusta	Lot & strip	11: ⁴⁵ A.M.	145	305
7-26-52	Mackey, Henry	Homer Burns	21 acs.	9: A.M.	144	114
8-29-52	McKie, Charles R. Jr.	Hammond Hills, Corp.	39.81 Acres	2: P.M.	147	274
1-22-53	" , Thomas J. (Jr.)	C. B. DeCombes	Lot # 1 - Blk. C	10: A.M.	157	172
2-12-53	" , Sarah Lee	J. B. Johnson, et al	Timber Deed	3: ³⁰ P.M.	146	301
3-28-53	McKie, Lucy E.	Town of North Augusta	Easement	12-	152	146
"	" , Do	Do	Easement	"	152	145
5-7-53	McKie, D. R.	Town of North Augusta	10 foot easement	10: A.M.	152	166
5-11-53	McKie, J. C.	Gen. Natural Gas Co.	Pipe line permit	9: A.M.	50	339
8-24-53	McKie, Eugene T.	Arch B. Beatty	Portions Lots 12+13	1: P.M.	163	148
10-1-53	" , Jr., C. R.	Town of North Augusta	10 ft. easement	3: P.M.	152	233

DIRECT INDEX TO DEEDS, AIKEN COUNTY, S. C.

Refer to SUB-INDEX in front portion of Book for Alphabetical Arrangement and Page Reference to Names in this Index.

WALKER, EVANS & COGSWELL CO., CHARLESTON, S. C. 57753

Recorded	GRANTOR	GRANTEE	SHORT DESCRIPTION	Time	Book	Page
10-3-53	M. Kie, Hattie: Johnnie: } Willie: Thomas & Bishop. etal	Robert M. Kie -	Tract 1, 11.54 acres.	11: A.M.	152	234
10-6-53	" Sr: C. R.	Town of North Augusta -	10 ft. easement.	9: A.M.	152	237
10-12-53	" Sarah Lee, etal.	Rebecca W. Griffin -	1.25 acres.	12 ²⁰ / _{P.M.}	146	502
2-11-54	" Lucy E.	Mrs. Elizabeth D. M. Kie -	Tract - N. Aug.	5: P.M.	167	204
3-22-54	" Sr: G. O.	Town of North Augusta -	Easement -	4 ⁴⁰ / _{P.M.}	152	299
4-13-54	" Eva Anna, etal.	Jim Smith, Jr.	195.2 acres.	4 ³⁰ / _{P.M.}	146	674
5-22-54	" Sr: G. O.	Town of North Augusta -	Easement -	12 ¹⁵ / _{P.M.}	171	6
6-19-54	" Mrs. Lucy	County Board of Education Aiken Co. S.C.	Lot -	11 ³⁰ / _{A.M.}	171	225
6-29-54	" Lucile J. etal	S.C. Natural Gas Co.	R/w. agreement	2 ³⁰ / _{P.M.}	36	250
7-16-54	" James, Horace, + Eva Anna etal	Alberta Smith, etal	36.1 acres	11: A.M.	170	48
7-23-54	" Lucile Tarrant, etal.	Caroline Tarrant -	Int - 1263 1/2 acres -	10: A.M.	172	119
8-9-54	" Willie	Clyde S. Roman -	10.22 acres (B. for T.)	"	2	588
8-10-54	" Thomas J. + Elizabeth D.	Benjamin S. Armon etal	Lot 2, Blk. C. Hammond Hills	5: P.M.	172	247
Pa-18-54	" Sarah Lee, etal	Marganna Jackson -	2.69 acres as Parcel D.	9 ³⁰ / _{A.M.}	170	104
"	" Sarah Lee, etal	Henry Griffin	2.69 " " " E.	"	170	114

DIRECT INDEX TO DEEDS, AIKEN COUNTY, S. C.

Refer to SUB-INDEX in front portion of Book for Alphabetical Arrangement and Page Reference to Names in this Index.

WALKER, EVANS & COGSWELL CO., CHARLESTON, S. C. 57704

Recorded	GRANTOR	GRANTEE	SHORT DESCRIPTION	Time	Book	Page
10-19-54	M ^c Kie, Sarah Lee	Alister Ware	2.69 acres as parcel C.	9 ³⁰ A.M.	170-119	
"	" Sarah Lee, et al.	Estelle Samuel	2.69 " " " 7.	"	170-112	
"	" Sarah Lee, et al.	Hampton Griffin	2.69 " " " A.	"	170-107	
"	" Sarah Lee, et al.	Hegokiah Griffin	2.69 " " " 9.	"	170-109	
12-11-54	" Robert	M. L. Kibler	Lot	12-M.	175-145	
1-3-55	" George O.	Anna Gertrude Ludwig	10.5 acres	10: A.M.	170-175	
"	" George O.	Oren McKie, Jr.	7 tracts	"	170-172	
2-18-55	" Jr. Thomas J. + Elizabeth Dillard	Green Browning, Jr.	Sat 15, Bk. C.	"	177-164	
3-31-55	Mackay, Bessie	Frank E. Mackay	Sat -	10: A.M.	178-218	
5-18-55	M ^c Kay, J. C.	L. M. Fischer	oil, gas + mineral lease	11: A.M.	Misc. 73 5	
7-30-55	M ^c Kie, Charlie R.	Joe H. M ^c Connell	5 acres -	10: A.M.	182-1	
8-30-55	Makie, Antony et al.	S. C. Elec. + Gas Co.	R/W	"	Misc. 60 167	
9-2-55	M ^c Kie, Jennie R.	Do.	R/W	11: A.M.	Misc. 60 164	
10-4-55	M ^c Kie, Mrs. Lucy J. S.	Hammors	8.2 acres -	1: P.M.	187-59	
10-29-55	M ^c Kie, Willie	Clyde Stroman	10.22 acres -	10: A.M.	184-121	
11-12-55	M ^c Kie, Sr. C. R.	2 1/2 la Woodlawn Hills Co.	Easement	9 ³⁰ A.M.	Misc. 65-296	

DIRECT INDEX TO DEEDS, AIKEN COUNTY, S. C.

Refer to SUB-INDEX in front portion of Book for Alphabetical Arrangement and Page Reference to Names in this Index.

WALKER, EVANS & COGSWELL CO., CHARLESTON, S. C. 57784

Recorded	GRANTOR	GRANTEE	SHORT DESCRIPTION	Time	Book	Page
11-12-55	M ^c Kie, Jr; Charles R.	²¹² Mrs J. Beaufort, 212-12 Woodlawn Hills Co.	124.5 acres -	9 ³⁰ A.M.	184-198	
1-27-56	M ^c Kie, Jennie R.	S. C. Elec. & Gas Co.	Receipt for R/W	9 A.M.	^{MISC} 36-392	
5-14-56	Mackey, Walter Allen + Grace P.	Ruttan Builders, Inc.	Lot 8, Box - C. Sec 1	12 ³⁰ P.M.	191-243	
12-4-56	" , Frank E. et al	Edward Rogers	Lot	4 P.M.	195-61	
1-28-57	Mackay, Frank E.	Elizabeth Leake Burden	Lot	10 ³⁰ A.M.	199-284	
7-13-57	Mackey, Elijah	Jeroy & Lynn -	2 acres -	11 A.M.	205-97	
11-5-57	" Agnes	Pearline Bryant, (formerly Mackey)!	Tract - Beech Island	10 A.M.	207-247	
7-21-58	M ^c Kie, Annie W, et al	George Hatcher	Tract # 1	2 P.M.	213-55	
"	" Dr.	Alfreda Myers Curry	Tract # 3	"	213-46	
"	" Dr.	Alfred Myers	Tract # 4	"	213-53	
"	" Dr.	Virginia Myers Brightlop	Tract # 5	"	213-52	
"	" Dr.	Clairinda Myers Knight	Tract # 6	"	213-54	
"	" Dr.	Mose Myers	Tract # 7	"	213-51	
"	" Dr.	William Washington	Tract # 8	"	213-45	
"	" Dr.	Lemuel Myers	Tract # 9	"	213-48	
"	" Dr.	Elberta Myers Smith	Tract # 10	"	213-50	

Direct Index To Deeds, Aiken County, S. C.

(1)

Refer to SUB-INDEX in front portion of Book for Alphabetical Arrangement and Page Reference to Names in this Index.

Recorded	GRANTOR	GRANTEE	SHORT DESCRIPTION	Time	Book	Page
11-7-58	M ^{rs} McKie, Mary Ellen,	George Williams -	6.1 acres	3: P.m.	217-216	
"	"	Do. - Rose W, Baston.	6.1 "	"	217-217	
"	"	Do. Kattie Beal Williams	30 acres.	"	217-214	
"	"	Do. Marie W. Guyton,	6.1 acres.	"	217-215	
12-23-58	M ^{rs} McKie, Elizabeth D.	C. B. DeCombes -	1/2 und, int. in Sat. "H.H."	11 ³⁰ A.M.	218-223	
"	" Jr. Thomas J.	Elizabeth D. McKie -	Sat 1, Beek. C. Sec. 1.	"	218-222	
1-16-59	McKie, Mary Ellen,	Viola Mae Collins -	6.1 acres -	3 ³⁰ P.m.	219-57	
"	"	Do. Abraham Williams -	30 acres -	"	219-62	
3-10-59	"	Do. Seila W. Raiford -	6.1 acres	3: P.m.	220-221	
"	"	Do. Seila W. Holmes -	6.1 "	"	220-223	
5-19-59	McKie, Sr. Charles	S. C. Elec. & Gas Co -	Sat -	10: A.M.	222-130	
"	Do.	Do.	R/W -	"	Misc. 60-229	
"	McKie, Jr. Charles	Do.	R/W -	"	Misc. 60-228	
7-19-59	" B. O., Sr.	City of North Augusta	15 foot easement	"	223-198	
8-27-59	" J. C. by Tay	William Hampton -	4 acres -	10: A.M.	224-186	
9-11-59	" Mrs. Elizabeth	George R. Sibley, Jr.	See Deed.	10: A.M.	224-276	

Direct Index To Deeds, Aiken County, S. C.

Refer to SUB-INDEX in front portion of Book for Alphabetical Arrangement and Page Reference to Names in this Index.

Recorded	GRANTOR	GRANTEE	SHORT DESCRIPTION	Time	Book	Page
9-11-59	McKie, Sr; Charles R.	S.C. Elec. & Gas Co.	Receipt -	3: P.M.	Misc. 83-	3
"	" Jr; Charles R.	Do.	"	"	Misc. 83-	1
10-24-59	" W. H.	Margaret S. McKie	Tracts A & B - 116.3 acres 60 acres -	10: A.M.	225-	222
11-6-59	" Sr; George O.	City of North Augusta	10 ft. Easement -	10: A.M.	226-	79
1-22-60	" Sr; G. O.	Howard Sumner Co.	Timber -	10: A.M.	215-	511
2-12-60	" Theodore K.	James Dewey Peany et al	4.17 acres -	10: A.M.	228-	120
6-29-60	" Sr; G. O.	S.C. Elec. & Gas Co.	R/W -	3: P.M.	Misc. 83-	56
"	" C. R.	Do.	R/W -	"	Misc. 83-	57
"	" Mrs. Lucy	Do.	R/W -	"	Misc. 83-	59
8-13-60	Mackie, Antony	Francis Nickerson - et al	Sot + Sot #6.	10: A.M.	233	182
8-29-60	"	John W. Nickerson - et al	Sots 2 + 5	10: A.M.	233-	274
9-20-60	McKie, Myrtle W.	Joseph Edward Smith, et al	Lot	11: 30 A.M.	234-	131
11-3-60	McKie, Lawrence	Samuel H. Swint	81.84 acres	5: P.M.	235-	126
12-29-60	McKie, Lawrence	Adam Newsome	Sot -	11 30 A.M.	237-	173
2-4-61	" Levi	Harvey Hall	1 acre.	10: A.M.	238-	183
2-23-61	Mackie, Antony	Jack Allen Nickerson - et al	Sots 3 + 4 -	10: A.M.	239	41

Direct Index To Deeds, Aiken County, S. C.

Refer to SUB-INDEX in front portion of Book for Alphabetical Arrangement and Page Reference to Names in this Index.

THE S. L. BRYAN COMPANY, COLUMBIA, S. C. 317351

Recorded	GRANTOR	GRANTEE	SHORT DESCRIPTION	Time	Book	Page
3-8-61	McKie, Annie W.	G. W. Medlin, et al	Tract #2	4 P.M.	239	118
3-27-61	" , Hattie, Johnnie J., Robert Thomas Bishop, et al	Willie McKie	Tract 5, 11.54 acres	2 P.M.	239	236
4-8-61	" , Willie & Annie Bell	Annie Louise Key	Lot	11 A.M.	240	54
10-13-61	" , Geo. W. & Mattie C. by Tax Collector	Oren B. Whatley Jr.	Lot 3, Bld. 105	3 P.M.	244	158
11-21-61	Mackie, Elizabeth, et al	Carl S. Craig	Part of Lot 8 con. 10.5 acres	3:45 P.M.	246	129
12-29-61	McKay, U.W. by Tax Collector	Carl P. Caston	Lot No. 7.	10 P.M.	247	91
1-12-62	McKee, Minnie by Atty-in-fact	Eular Rowe	Lot	2:15 P.M.	247	188
"	" , Minnie by Atty-in-fact	George Minnie et al.	1 acre	"	247	189
3-20-62	McKie, Elizabeth, et al	Carl Craig	Int. in Lot 9	1 P.M.	249	112
3-29-62	" , Mattie Mae M. by Master	Shelcraft Homes Corp.	Lot	10 P.M.	245	79
5-17-62	McKee, Minnie by Atty-in-fact	Louis Williams et al.	1 acre	3:45 P.M.	250	260
5-24-62	" , Minnie, et al. by atty-in-fact	Richard O. Maddox et al.	1 acre	2:30 P.M.	250	257
6-30-62	McKie, George O. Sr.	George O. McKie, Jr.	Lot (1.516) Acres	10 P.M.	251	252
7-5-62	" , C.R. & Fannie L.	George Horne McKie	12.64 Acres	"	251	273
8-7-62	" , Minnie, by Atty-in-fact	Albert Kenner	Tract	3 P.M.	252	208
8-22-62	" , Robert by Tax Collector	Mrs. Myrtle M. Whatley	10.3 Acres	11:30 P.M.	253	25

(1)

Direct Index To Deeds, Aiken County, S. C.

Refer to SUB-INDEX in front portion of Book for Alphabetical Arrangement and Page Reference to Names in this Index.


THE R. L. BRYAN COMPANY, COLUMBIA, S. C. 317351

Recorded	GRANTOR	GRANTEE	SHORT DESCRIPTION	Time	Book	Page
10-16-62	McKee, Minnie by lty in fact	Clara Mathews et al.	Lot	11 AM	255	114
1-7-63	" , Minnie by lty in fact	Lillian Kenner	Lot 1	4:30 PM	257	26
1-21-63	McKee, Charles R. Jr.	Hammond Hills Co.	See Deed	10 AM	257	152
1-22-63	" , Lawrence + Isabella et al.	American Shell Homes, Inc.	2 acres	4 P.M.	245	167
3-8-63	" , Sr., George D. + Savilla B.H.	Oren McKee, Jr.	Int. in 7 parcels	3: P.m.	257	198
"	" , Sr., George D.	Savilla B. McKee	Lot # 9, Blk. D. + 1/2	3: P.m.	258	223
"	" , Sr., George D.	Oren McKee, Jr.	Port. of Lot 1, Blk. 27	2: 30 P.M.	258	233
3-18-63	" , Mrs. J. L. a/k/a Jennie K. Williams	J. McKee	2.04 Acres	10: A.M.	258	297
5-9-63	Mackie, Mary Ellen et al.	Annie Lee McFarland	6.1 Acres	2 P.M.	260	151
10-10-63	McKee, Horace	J. B. Bates	60 "	4 P.M.	264	242
1-16-64	Mackey, Walter R. + Gora	Genell V. Edney	Por. Lot 4, Blk. 7	10 AM	267	52
7-11-64	McKee, D. R.	Louise M. Lamar	major port. of Lot 15, Blk. H.	"	272	289
8-31-64	McKay, Mary Louise Rodgers	Mary P. + O. L. Collins	2 acres	"	275	95
9-1-64	McKee, George B. Jr.	Aiken Security + Dev. Corp.	Por. Lots 1, 2 + 3, Blk. 27	10:30 AM	275	104
10-14-64	McKee, Amanda C.	Susie M. Lloyd	Lot	4:15 PM	276	187
12-10-64	McKee, James	Paul Kenner	Lot 3.	10 AM	274	36

Direct Index To Deeds, Aiken County, S. C.

Refer to SUB-INDEX in front portion of Book for Alphabetical Arrangement and Page Reference to Names in this Index.

Recorded	GRANTOR	GRANTEE	SHORT DESCRIPTION	Time	Book	Page
2-27-65	McKie, Mary Ellen et al.	James Williams	6.1 Acres	11 AM	279	66
3-1-65	McKie, Luther R. Jr.	Frank Arlotta et al.	4.36 Acres	11:30 AM	279	103
3-5-65	" , William J.	Mrs. Edith H. Barker	Lot	10 AM	279	150
3-8-65	" , George D. Jr.	Johnnie Johnson	3 Acres ^{2 1/2} Five Notch Road	3 PM	279	166
3-29-65	" , George D. Sr. et al.	Margaret McKie White	4.35 "	11 AM	280	63
4-1-65	" , D. R. Sr.	Dalton Ridgeway McKie, Jr.	Lot 14 - Bk. H	10 AM	280	106
9-14-65	McKie, Minnie et al.	James T. Kenner et al.	1 acre	11:30 AM	289	543
9-23-65	McKie, Horace	Betty Zell McKie	1/5 Int. in 36.3 Acres	12:30 PM	290	161
10-16-65	" , D. R.	Phoenix Mt. & Investment, Inc.	Lot 5 - Bk. A.	10 AM	291	585
11-30-65	" , Luther R. Jr.	Frank Arlotta et al.	4.40 Acres	2 PM	295	113
1-13-66	" , Levi	Will Jennings	Parcel	11 AM	297	581
1-20-66	Mackey, Elijah	Sallie Mackey	Lot ^{Glavonville}	2 PM	298	325
5-12-66	McKie, Thos. L.	James H. Adams	Lot	"	307	69
7-5-66	McKie, William H. Jr. et al.	George B. Applewhite	Lot 36 Bk. 7	10 AM	310	311
"	" , William H. Jr. et al.					
"	McKie, Theodore H. & Luther R. Jr.	Mrs. Sadie Lan De Laughter McKie	Q.C. deed	10 AM	310	405



Direct Index To Deeds, Aiken County, S. C.

Refer to SUB-INDEX in front portion of Book for Alphabetical Arrangement and Page Reference to Names in this Index.

THE S. L. BRYAN COMPANY, COLUMBIA, S. C. 217331

Recorded	GRANTOR	GRANTEE	SHORT DESCRIPTION	Time	Book	Page
8-10-66	M ^c Kie, Savilla B.	Henry Reihl Vankerhoff	Lot	11: A.M.	313	157
1-9-67	" , Ezekiel	Paul Kenner	10.3 acres	10:45 A.M.	321	313
1-12-67	" , Mary Wills et al.	Charlie Wills et al.	2.75 "	"	321	417
2-1-67	Mackie, Mary Ellen, et al.	Mary Ellen Mackie (Tract 2 - (6.1 acres)		1: P.M.	322	469
"	" , Mary Ellen	Sadie Mae Jackson Tract 3. (6.1 acres)		"	322	473
2-28-67	" , Hattie Mae, et al.	Richard Drayton	Timber Deed.	12: -M.	324	251
"	M ^c Kie, William H. Jr. + Edythe A.	Richard Allen M ^c Kie, et al.	Lot 12 - Bk. 1	12:30 P.M.	324	239
2-28-67	" , Elmira et al.	Lam Ella Hay	1 acre	5:30 P.M.	324	255
3-20-67	" , Thomas & Matthie	Thomas M ^c Kie et al.	Lot	3:30 P.M.	300	393
3-25-67	" , Jennie R.	Bobby J. Parker	1.956 Acres	10 A.M.	327	587
"	" , Jennie R.	Ray W. Williams	25 "	"	328	75
4-8-67	" , Betty Zell & James H. Zell	Eugene Rearden Jr.	36.29 "	"	328	425
7-14-67	" , Mrs. Jennie R.	Mrs. Margaret B. Moore	Lot	1: P.M.	334	625
8-25-67	" , Mrs. Jennie R.	Mrs. Letha A. Bergen	1.03 Acres	2:30 P.M.	337	465
9-7-67	" , Lodie Louise DeLaughter	James B. Williams	Lot	11 A.M.	338	543

Direct Index To Deeds, Aiken County, S. C.

(7)

Refer to SUB-INDEX in front portion of Book for Alphabetical Arrangement and Page Reference to Names in this Index.

THE N. L. BRYAN COMPANY, COLUMBIA, S. C. 385086

Recorded	GRANTOR	GRANTEE	SHORT DESCRIPTION	Time	Book	Page
9-7-67	McKie, L. Reese, Jr.	Ladie Louise DeLaughter McKie	Lot	11 AM	338	395
9-26-67	" , George D. Jr. et al.	C.B. Napier Cons. Co.	74.44 Acres	9:30 AM	341	205
10-5-67	McKay, J. C.	Southern Natural Gas Co.	Pipe Line Permit + Easement	11: AM	341	623
"	" , James	Mrs. Effie Aileen Lyle	6.15 Acres	4 PM	341	489
12-30-67	McKie, Margaret L	Bill McKie Realty Inc.	Lot 2 Blk. 9	10 AM	347	149

To 1968 Index

DIRECT INDEX TO DEEDS, AIKEN COUNTY, S. C.

(2)

Refer to SUB-INDEX in front portion of book for Alphabetical Arrangement and Page Reference to Names in this Index.

Cott Patented Index Systems. Manufactured by
Walker, Evans & Cogswell Co., Charleston, S. C. 29206

N. B.—This system of indexing is patented, and same covers both the Sub-Index and sheets comprising the General Index. The Loose Leaf Binder is also patented, both being the patents of C. M. COTT, Walker, Evans & Cogswell Co., of Charleston, S. C., are manufacturers of these patents, and furnish these sheets and binders in North Carolina, South Carolina, Georgia and Florida.

Recorded	GRANTOR	GRANTEE	SHORT DESCRIPTION	Time	Book	Page
12-11-35	McNeil Marble Co.	Mahlon Jackson, Jr.	To page 47 106 1/2 acres	5:00 P.M.	67	199
10-24-39	Mc Manus, Marie C. & W.C.	Lula C. Livingston	51 acres	4 P.M.	78	136
6-29-43	" , Cecil P.	H. H. Smith	18.4 acres	11:40 A.M.	85	461
12-11-43	" , Cecil P.	Mrs. Ruth Trowbridge Johnson	16.09 acres	9 A.M.	89	128
6-19-46	" , Cecil P.	Woodrow Wright	1 acre	9 A.M.	103	41
3-20-47	" , Cecil P.	Vincent A. Hammond	1 acre	12:30 P.M.	108	141
10-18-49	" , Cecil P.	Alvin E. Morris, Jr.	101 acres	10:15 P.M.	121	238
2-3-52	" , Mrs. Helen S. Heintz - Mrs. Ethel M. Daniel Strom	Lots 10, 11, 12, & 13 Blk D.		9:15 A.M.	140	4
	" , Law J. B. Strom					
10-3-52	Mc Manus, Walter, et al.	Jerry Baxter Edmonds, et al.	Lat #4	9:15 A.M.	144	341
11-15-52	" , W. B.	C. E. Davis	1/2 Int. in 8.8 acres	3:00 P.M.	148	253
"	" , Walter	Do	1/2 Int. in Lots # 5 & 6	"	148	255
5-13-65	" , Jimmie	Annie Laurie Williams et al.	Lot 3 Blk. U. Gregg Pl.	"	281	171
2-29-65	" , Walter	Gordon V. Mundy	2 lots	3:30 P.M.	283	248
1-10-66	" , Walter	Gordon V. Mundy	3 parcels	4 P.M.	297	461

DIRECT INDEX TO DEEDS, AIKEN COUNTY, S. C.

(3)

Refer to SUB-INDEX in front portion of book for Alphabetical Arrangement and Page Reference to Names in this Index.

Cott Patented Index Systems. Manufactured by Walker, Evans & Cogswell Co., Charleston, S. C. 29015

N. B.—This system of indexing is patented, and same covers both the Sub-Index and the Loose Leaf Binder. The Loose Leaf Binder is also patented, both being the patents of C. M. COTT, Walker, Evans & Cogswell Co., Charleston, S. C., are manufacturers of these patents, and furnish these Sheets and Binders in North Carolina, South Carolina, Georgia, and Florida.

Recorded	GRANTOR	GRANTEE	SHORT DESCRIPTION	Time	Book	Page
1-5-37	Mc Cord, A. E.	R. E. Lunter	165 Acres	10 A.M.	72	94
9-5-57	Mc Cord, A. E.	The Square + Plumb Club, Inc. Wagener, S.C.	1 Lot	2:30 P.M.	206	139
1-3-60	" A. E.	Elsie Hicks	5 th -	10 A.M.	235	133
4-7-61	" A. E. + Mrs. A. E.	R. D. + Martha J. Nelson	1 acre	11:30 A.M.	240	22 ✓
8-11-61	" A. E. + Prude M.	R. D. Nelson et al.	1 acre	10 A.M.	243	43 ✓
8-18-64	" A. E.	George L. Gates	1 Lot	"	273	211
7-23-66	" David L. + Margaret T.	Leroy Hargrove	Later, Bel. A, morning side	10 A.M.	311	547
7-10-66	" James Wesley	David L. Stokely et al.	Lot 25 -	10 A.M.	315	133

DIRECT INDEX TO DEEDS, AIKEN COUNTY, S. C.

Refer to SUB-INDEX in front portion of Book for Alphabetical Arrangement and Page Reference to Names in this Index.

Cott Patented Index Systems. Manufactured by Walker, Evans & Cogswell Co., Charleston, S. C.

N. B.—This system of Indexing is patented, and same covers both the Sub-Index and sheets comprising the General Index. The Loose Leaf Binder is also patented, both being the patents of C. M. COTT, Walker, Evans & Cogswell Co., of Charleston, S. C., are manufacturers of these patents, and furnish these Sheets and Binders in North Carolina, South Carolina, Georgia and Florida.

RECORDED	GRANTOR	GRANTEE	SHORT DESCRIPTION	DATE	BOOK	PAGE
7-29-55	MS Curley, Mrs. Bertie	Hermit C. Poole	1/4 Int. in 20 acres	11 ⁴³ / ₇ M.	67	33

DIRECT INDEX TO DEEDS, AIKEN COUNTY, S. C.

(5°)

Refer to SUB-INDEX in front portion of book for Alphabetical Arrangement and Page Reference to Names in this Index.

Cott Patented Index Systems. Manufactured by Walker, Evans & Cogswell Co., Charleston, S. C. 90356

N. B.—This system of indexing is patented, and same covers both the Sub-Index and sheets comprising the General Index. The Loose Leaf Binder is also patented, both being the patents of M. COTT, Walker, Evans & Cogswell Co., of Charleston, S. C., are manufacturers of these patents, and furnish these Sheets and Binders in North Carolina, South Carolina, Georgia and Florida.

Recorded	GRANTOR	GRANTEE	SHORT DESCRIPTION	Time	Book	Page
8-5-36	McCracken, Fannie J.	Robert F. McCracken, et al	2 Acres	12 M.	70	220
6-10-43	" , Robert F.	Broadus M ^c Cracken	1/6 acre	9 A.M.	87	169
6-26-43	" , Broadus	Milledge Sampson Benson	1/6 acre	10 A.M.	87	187
11-4-44	" , Robert F.	James G. Hadwin et al	Lot	10 A.M.	94	194
1-20-47	" , Robert F.	Owen C. Watts et al	40 acres	4 ³⁰ P.M.	105	168
10-8-49	McC Cracken, Mrs. Margie W.	- Mrs. Clara Bell M. Smith	- 25 acres	11 ³⁰ A.M.	121	212
4-1-50	" Margie M.	H. M. Lightsey, as apt.	Lease	9: A.M.	34	95
10-23-54	McCrackin, Belton	Jaye E. Bryant	Lot 2, Blk. 35	12-	174	171
11-1-56	McC Cracken, Margie W.	David Ray McCracken	50 acres	5: P.M.	197	286
"	" , Margie W.	Clarence J. McCracken	100 acres	"	197	282
"	" , David Ray & Clarence	Howard Neilson, et al	150 acres	"	197	288
2-57	" B. M.	Strom Thurmond, et al.	15.6 acres.	2 ³⁰ P.M.	199	80
6-23-58	" , Margie W.	Strom Thurmond, et al.	110 acres	2 ³⁰ P.M.	212	186
15-59	McC Cracken, Manley B.	Elizabeth M. Hadwin	(Quit-claim)	11: A.M.	227	24
4-17-62	" , Richard J. F.	Ed. S. De Hart	Lot 64, Blk. E, Sec. 3. Lynn.	10 A.M.	250	27
"	" , Patricia					

(5)

DIRECT INDEX TO DEEDS, AIKEN COUNTY, S. C.

Refer to SUB-INDEX in front portion of book for Alphabetical Arrangement and Page Reference to Names in this Index.

Cott Patented Index Systems. Manufactured by
Walker, Evans & Cogswell Co., Charleston, S. C. 90356

Recorded	GRANTOR	GRANTEE	SHORT DESCRIPTION	Time	Book	Page
4-16-63	McCracken, Mrs. Margie W.	Strom Thurmond et al.	2 acres	30 10 P.M.	259	253
8-27-63	"	Richard Jones	Patricia Jay McCracken	Lot 14	263	181
"	"	Richard J. Mrs. Lelah M. Crabb	Lots 9 & 15	"	263	182
8-25-64	MacCracken, Constable, C.	John Henry Probst	Lot	5 P.M.	314	241

DIRECT INDEX TO DEEDS, AIKEN COUNTY, S. C.

(6)

Refer to SUB-INDEX in front portion of Book for Alphabetical Arrangement and Page Reference to Names in this Index.

Cott's Patented Index Systems. Owned and manufactured by
Walker, Evans & Cogswell Co., Charleston, S. C.

N. B.—This system of indexing is patented, and same covers both the Sub-Index and sheets comprising the General Index. The Loose Leaf Binder is also patented, both being the patents of C. M. COTT, Walker, Evans & Cogswell Co., of Charleston, S. C. are owners of these patents, and furnish these Sheets and Binders in North Carolina, South Carolina, Georgia, Florida and Alabama.

Recorded	GRANTOR	GRANTEE	SHORT DESCRIPTION	DATE	BOOK	PAGE
	McCoy, Brancy	J. E. Louverson		1916	25	117
	McCoy, Louise	Minnie E. Louates	Lot in Aiken	"	25	320
7/4/20	McCoy, Houston	Celia Hazel	1 acre	1920	34	347
4/17/23	" , Frank Grohman	Wade Morris	104 1/2 acres	1923	41	232
6/2/26	" , Carris	Alex Thomas et al	11 1/10 acres	Time 9:25 a.m.	49	191
9-6-32	" , Frank Grohman by trustees	Frampton Toole	3 Lots	3:15 P.M.	56	751
9-17-35	" , W. Milton & Carolyn	Golet Gallatin	10.70 acres	4:20 P.M.	67	77
12-1-36	" , F. Grohmann	Frank B. McCoy	Lot	2 P.M.	72	15
2-5-37	" , Rachel	Dave Hazel	10 acres	11:40 a.m.	72	152
8-25-37	" , Mildred H. et al	John A. May	10 acres	11:50 a.m.	74	95
12-19-38	" , Houston	Phelix Sheppard	1 Acre	2 P.M.	77	86
6-11-40	" , Frank B.	Mrs. Marie Cannon McCreary	Contract sale of real estate	12:10 p.m.	18	653
7-3-40	" , Frank B.	Mrs. Marie C. McCreary	Lot	4 p.m.	80	199
4-15-41	" , S. J.	Henri C. Mc Lowan	50 acres	11 A.M.	79	439
4-23-41	" , S. J. et al.	Olive M. Baston	20 acres	9 A.M.	79	447
6-30-41	" , S. J. et al	Martha Wicker Parker	300 acres	9 A.M.	82	106
7-2-41	" , W. Milton	Golet Gallatin	10.70 acres	5 p.m.	79	498

(6)

DIRECT INDEX TO DEEDS, AIKEN COUNTY, S. C.

Cott's Patented Index Systems. Owned and manufactured by
Walker, Evans & Cogswell Co., Charleston, S. C.

Refer to SUB-INDEX in front portion of Book for Alphabetical Arrangement and Page Reference to Names in this Index.

Recorded	GRANTOR	GRANTEE	SHORT DESCRIPTION	DATE	BOOK	PAGE
				<i>Time</i>		
2-25-42	M ^c Coy, S. J. et al	Laura Leach Mullan	24.3 acres	11 ²⁰ / _{AM}	83	139
11-27-42	" S. J. et al	Dave Rivers	Lot	9 AM	86	193
11-27-42	" F. Brohmann	Louise L. Cushman	Lot	3 ³⁰ / _{PM}	86	192
11-16-43	" S. J. et al	J. C. Wilson	5.1 acres	3 ³⁰ / _{PM}	89	73
11-27-43	" S. J. et al	Landon Thomas	504 acres	9 AM	88	296
2-11-44	" S. J. et al	Henri C. M ^c Gowan	15.88 acres	9 AM	85	641
4-11-44	" S. J. et al	Augustus Holmes	5 acres	4 PM	90	70
8-9-44	" S. J. et al	Susie A. Rivers	5.2 acres	9 AM	90	305
9-14-44	" S. J. et al	Charlie Wright	Lot 20 in "Oak Ridge"	9 AM	94	42
9-28-44	" S. J. et al	Henry Mims et al	5.5 acres	12 ¹⁰ / _{PM}	94	89
2-21-45	" S. J. et al -	Mary Eliza Vann	3 ¹ / ₄ acres	12 ⁴⁵ / _{PM}	95	190
4-21-45	" S. J. et al -	Carrie L. M ^c Kie	3.71 acres	11 ¹⁵ / _{AM}	95	314
7-25-45	" S. J. et al	Hattie Madison et al	2.54 acres ² / ₃ 3.03 acres	10 ²⁰ / _{AM}	96	210
8-3-45	" S. J. et al	Tom Wigfall	3.25 acres	3 ³⁰ / _{PM}	96	236
9/12/45	" S. J. et al	Mary Merritt	7.55 acres	12	96	352
10/8/45	" S. J. et al	Dan Smith	5 acres	9 AM	97	65
10-12-45	" S. J. et al	Harry Samuels et al.	20 acres	9 AM	97	89

DIRECT INDEX TO DEEDS, AIKEN COUNTY, S. C.

(6)

Refer to SUB-INDEX in front portion of book for Alphabetical Arrangement and Page Reference to Names in this Index.
WALKER, EVANS & GODSWELL CO., CHARLESTON, S. C. 22094-10-27-43

Recorded	GRANTOR	GRANTEE	SHORT DESCRIPTION	Time	Book	Page
10-20-45	McCoy, S. J. et al	Andrew W. Vincent	5 acres	9 A.M.	97	125
10-26-45	" S. J. et al	Alberta Hill	2.7 acres	10 ¹⁵ A.M.	97	150
11/20/45	" S. J. et al	W. A. Hadwin -	2 acres	3 ³⁰ P.M.	97	255
1-14-46	" S. J. et al	Bennett Smith	5 acres	4 P.M.	98	97
7-12-46	" S. J. et al	W. M. Houston	7 1/4 acres	10 A.M.	103	122
"	" S. J. et al	Robert Curry	30 acres	10 A.M.	103	123
3-20-47	" S. J. et al	Allen Cumming	10 acres	11 A.M.	108	146
6-23-47	" S. J. et al	C. R. King	3 acres	9 A.M.	106	234
8-1-47	" S. J. et al	A. L. Arthur	5.1 acres	3 ⁵⁰ P.M.	109	16
8-18-47	" S. J. et al	George C. Blanchard	2/5 Int. in certain tracts	9 A.M.	107	243
9-15-47	" S. J. et al	J. J. Franklin	2 2/3 acres, 3 1/2 acres, 6 3/4 acres	11 ⁵⁰ A.M.	109	148
9-17-47	" S. J. et al	Frank Jenkins	lot 4 tract F of 2 acres	9 A.M.	109	161
10-24-47	" S. J. et al	Eliza Vann	3.57 acres	10 ³⁰ A.M.	109	302
10-27-47	" S. J. et al	C. R. King	6 acres	3 ³⁰ P.M.	109	310
11-21-47	" S. J. et al	C. J. Laster	lot # 19	9 A.M.	110	55
12-24-47	" S. J. et al	Luther Roney	5 acres	9 A.M.	110	153
3-1-48	" S. J. et al	Mrs. Martha Parker Lavenor	Timber	4 P.M.	107	438

(6)

DIRECT INDEX TO DEEDS, AIKEN COUNTY, S. C.

Refer to SUB-INDEX in front portion of book for Alphabetical Arrangement and Page Reference to Names in this Index.

WALKER, EVANS & DOGSWELL CO., CHARLESTON, S. C. 29094-10-27-43

Recorded	GRANTOR	GRANTEE	SHORT DESCRIPTION	Time	Book	Page
5-3-48	M ^c Loy, S. J. et al	Joad B. Feagin	3 acres	10 ¹⁵ AM	111	201
6-7-48	" , S. J. et al	J. L. Earnest	Lot #21 (3 ¹ / ₂ acres)	10 AM	111	261
6-14-48	" , S. J. et al	Benton M. Elrod	Lot	9:30 AM	111	292
6-14-48	" , S. J. et al	W. A. Hadwin	2 ¹ / ₃ acres	4 PM	111	293
7-1-48	" , S. J. et al	Lewis Abraham	Tract #9 of 10 acres, Tract #10 of 11 ¹ / ₂ acres	4 PM	111	312
7-20-48	" , S. J. et al	Dave Rivers	5 acres	9 AM	113	21
7-26-48	- Do. -	Carrie Lee Brown	3.7 acres	9 AM	111	327
12-11-48	- Do. -	Arthur Abraham	Lot #11 of 5 acres & Lot #12 of 5 acres	10 ³⁰ AM	117	20
1-5-49	" , S. J. et al	Willie H. Adams	5.4 acres & 5 acres	11 AM	114	107
1/8/49	" , S. J. et al	John A. Taylor	2.07 acres -	11: AM	114	114
2-17-49	" , S. J. et al	S. B. Thomas	5 acres	11 AM	117	82
4-1-49	" , F. Grohmann	Mrs. Hattie B. Yonce	Lot	5 PM	114	242
5-23-49	" , S. J. et al	William M. Allen et al	5 acres	10 AM	117	165
"	" , S. J. et al	R. W. Allen	3 ¹ / ₃ acres & 12 ¹ / ₂ acres	10 AM	117	163
6-3-49	" , S. J. et al	Mrs. Beatrice S. Richardson	2.07 acres	4 P.M.	117	174
10-1-49	" , S. J. et al	Emma Lee Butler	5 acres	11 AM	117	273
1-6-50	" , S. J. et al	J. H. Hadden	2.07 acres	4 ³⁰ PM	117	334

DIRECT INDEX TO DEEDS, AIKEN COUNTY, S. C.

6

Refer to SUB-INDEX in front portion of Book for Alphabetical Arrangement and Page Reference to Names in this Index.

Recorded	GRANTOR	GRANTEE	SHORT DESCRIPTION	Time	Book	Page
5-15-50	McCoy, S. J. et al.	Beatrice S. Richardson	6 Acres	2 P.M.	117	489
5-29-50	" Mrs. Mildred H. et al.	Isabel C. Howard	1/7 int. in 22 acres	2 P.M.	123	59
6-16-50	" S. J. et al.	Madge Grizzard et al.	1 acre	12-M.	117	503
6-30-50	" Frank B. & Mabel	J. E. Hortley	Lot	2 P.M.	119	300
7-3-50	" S. J. et al.	Edna J. Smith -	5 acres	4 P.M.	117	522
12-18-50	" S. J. et al.	Freeman Irby Gibson	Lots 8 & 9	3 P.M.	128	21
"	" S. J. et al.	do.	Lot # 7 -	3 P.M.	127	134
4-6-51	" S. J. et al.	Mrs Dale S. Havener	agreement of sale	4 P.M.	32	538
4-9-51	" S. J. et al.	Melvin & Mrs Grace Nelson	2 1/2 acres	9 A.M.	127	427
5-3-51	" S. J. et al.	D. B. Wells	10.19 acres	9 A.M.	127	525
7-24-51	" S. J. et al.	Mrs. Dale G. Havener -	254 acres -	1 P.M.	132	121
3-28-52	" S. J.	Samuel Jesse McCoy	und. 1/3 int in 3 tracts	12 P.M.	138	533
11-24-54	" Mrs. Ada et al.	Hugh Urry -	1 acre -	3 P.M.	170	152
10-19-61	" S. Jesse, et al.	S. C. Electric & Gas Co.	R/W	10 A.M.	100	103
11-2-62	" Willie G.	Mervin H. Caudle	Lot 29 Sec. 1 "Rose Hill"	"	255	221
4-22-63	" S. J. et al.	Colonial Pipeline Co.	R/W. Easement	"	103	172

(6.)

DIRECT INDEX TO DEEDS, AIKEN COUNTY, S. C.

Refer to SUB-INDEX in front portion of Book for Alphabetical Arrangement and Page Reference to Names in this Index.

WALKER, EVANS & COGSWELL CO., CHARLESTON, S. C. 57284

Recorded	GRANTOR	GRANTEE	SHORT DESCRIPTION	Time	Book	Page
					<i>misc</i>	
4-29-64	M ^c Coy, Frank B. Jr.	The City of Aiken	R/W. Easement	12 PM.	108	158
6-1-64	" S. Jesse, et al	W. R. Harper, Jr.	"See Deed"	11 AM.	268	69
2-8-65	" Mildred, et al	Homer M ^c Lee	Under. ent. in 13 acres	³² 12 PM.	278	231
2-17-65	" Robert F. & Martha C.	^{Corporation} Low. Mtg. Co.	P. E. Harjo, Blk. J. Va. Sec. Sect 9 AM.			

DIRECT INDEX TO DEEDS, AIKEN COUNTY, S. C.

(7)

Refer to SUB-INDEX in front portion of Book for Alphabetical Arrangement and Page Reference to Names in this Index.

Cott Patented Index Systems. Manufactured by
Walker, Evans & Cogswell Co., Charleston, S. C.

N. B.—This system of indexing is patented, and same covers both the Sub-Index and sheets comprising the General Index. The Loose Leaf Binder is also patented, both the parts of C. M. COTT, Walker, Evans & Cogswell Co., of Charleston, S. C., are manufacturers of these patents, and furnish these sheets and binders in N. Carolina, South Carolina, Georgia and Florida.

RECORDED	GRANTOR	GRANTEE	SHORT DESCRIPTION	DATE <i>Time</i>	BOOK	PAGE
2-17-37	M ^c Gowan, W. L. as Trustee of Farmers Supply Co. Bankrupt	J. A. Tyler et al	53 acres	⁴⁵ 11 A.M.	68	554
11-29-43	M ^c Gowan, H. C.	Augusta Hardwood Company	Timber	9 A.M.	85	588
2-5-44	M ^c Gowan, Henri C.	C. C. Harvey et al	.47 of an acre	9 A.M.	85	638
6-22-44	" , D. D.	R. D. Thompson	Lot	9 A.M.	90	197
6-28-44	" , D. D.	W. D. Herron	Lot	⁴⁵ 12 P.M.	90	208
11-22-44	" , D. D.	John W. Humphries	2 3/8 acres	⁵⁰ 3 P.M.	94	262
3-28-45	" , D. D.	J. L. Jones	Lot	³⁰ 2 P.M.	95	263
3-18-46	" , D. D.	W. C. Whittle	1/2 int in lots 1 + 2 Blk F	9 A.M.	99	29
10-29-47	" , D. D.	Maze C. Jackson	Lot	5 P.M.	111	30
8-14-50	" , D. D.	Marion D. McGowan	Lot	5: P.M.	120	16
3-4-52	" , Mrs Sallie H.	R. W. Newsome	Lot # 1 + 2 Sec. D.	11 A.M.	142	146
26-57	" , H. C.	Augusta Hardwood Co., Inc.	Timber	10: A.M.	195	341
3-11-58	" , D. D.	Marion D. McGowan	(See Deed)	10: A.M.	210	110
3-60	" , Mrs. Sallie H.	Marion D. McGowan	1/4 int, in Block Sat, Bldg -	³⁰ 12 P.M.	228	270
9-25-62	" , Mrs. Sallie H.	Marion D. McGowan	1/4 Undiv. int in Lot	5 P.M.	253	267

(7)

DIRECT INDEX TO DEEDS, AIKEN COUNTY, S. C.

Refer to SUB-INDEX in front portion of Book for Alphabetical Arrangement and Page Reference to Names in this Index.

Cott Patented Index Systems. Manufactured by
Walker, Evans & Cogswell Co., Charleston, S. C.

RECORDED	GRANTOR	GRANTEE	SHORT DESCRIPTION	DATE	BOOK	PAGE
3-28-63	M ^c Gowan Eugene as Creditor under will of Henri C.	Eugene M ^c Gowan	Deed of Asent	10 AM	254	208
"	"	"	"	"	"	"
4-22-65	" Eugene	Henri C. M ^c Gowan, Jr. & Co.	Tract	4 P.M.	268	508
4-20-67	" , Henri C.	Marshall B. Garner	280.88 Acres	32 12 PM	330	113

DIRECT INDEX TO DEEDS, AIKEN COUNTY, S. C.

(8)

Refer to SUB-INDEX in front portion of book for Alphabetical Arrangement and Page Reference to Names in this Index.

Cott Patented Index Systems. Manufactured by
Walker, Evans & Cogswell Co., Charleston, S. C. 80356

N. B.—This system of indexing is patented, and same covers both the Sub-Index and sheets comprising the General Index. The Loose Leaf Binder is also patented, both being the patents of C. M. COTT, Walker, Evans & Cogswell Co., of Charleston, S. C., are manufacturers of these patents, and furnish these Sheets and Binders in North Carolina, South Carolina, Georgia and Florida.

Recorded	GRANTOR	GRANTEE	SHORT DESCRIPTION	Time	Book	Page
6-12-37	M. Keever, Est. Julia by Sheriff-	Marina Miller	Lot	1 ²⁰ P.M.	47	81
2-27-40	" , Est. Ben M. by Sheriff	Mrs. P.O. (Maggie) Fox	Lot	4 P.M.	47	110
16-60	M. Keever, Mimmie, et al.	Arthur Jackson, et al.	Lot -	12 ²⁰ P.M.	337	105

DIRECT INDEX TO DEEDS, AIKEN COUNTY, S. C.

(9)

Refer to SUB-INDEX in front portion of Book for Alphabetical Arrangement and Page Reference to Names in this Index.

Cott Patented Index Systems. Manufactured by
Walker, Evans & Cogswell Co., Charleston, S. C.

RECORDED	GRANTOR	GRANTEE	SHORT DESCRIPTION	DATE	BOOK	PAGE
				<i>Time</i>		
1-6-35	M ^c Kenzie, Addie Brown	D. C. Johnson	120 acres	4 pm	63	655
8-29-53	" Henry A.	Willie Mae M ^c Kenzie	Lot 1	11: A.M.	163	184
10-28-57	" Henry A. + Willie	Tally S. Bowden	Lot 1 -	11 ³⁰ A.M.	207	199
10-29-58	" Henry A.	Willie Mae B. M ^c Kenzie	Lot 3, Sec. 3.	10: A.M.	218	248
8-17-64	" Rosa E.	H. E. M ^c Kenzie Jr.	" 3	12 M.	273	280
5-10-67	" Leonard S.	Olyn Louis Moon, Jr.	Lot no. 51 C	11: A.M.	330	483
11-17-67	" Leonard S. et al.	Aiken First Fed Sav. & L. Assn.	Lot 51 - C.	"	339	215
		by master				

N. B.—This system of indexing is patented, and same covers both the Sub-Index and the Loose Leaf Binder is also patented, both being the patents of C. M. COTT, Walker, Evans & Cogswell Co., of Charleston, S. C., and the makers of these Sheets and Binders in North Carolina, South Carolina, Georgia and Florida.

DIRECT INDEX TO DEEDS, AIKEN COUNTY, S. C.

(10)

Refer to SUB-INDEX in front portion of Book for Alphabetical Arrangement and Page Reference to Names in this Index.

Cott's Patented Index Systems. Owned and manufactured by
Walker, Evans & Cogswell Co., Charleston, S. C.

N. B.—This system of indexing is patented, and same covers both the Sub-Index and sheets comprising the General Index. The Loose Leaf Binder is also patented, both being the patents of C. M. COTT, Walker, Evans & Cogswell Co., of Charleston, S. C. are owners of these patents, and furnish these Sheets and Binders in North Carolina, South Carolina, Georgia, Florida and Alabama.

Recorded	GRANTOR	GRANTEE	SHORT DESCRIPTION	DATE	BOOK	PAGE
	Mc Ewen, R. Leigh, Sec	Carrie P. Oliveros	Many Chudbrook Lot in Aiken	1917	27	385
10/13/19	"	Dwight H.	1 lot	1919	33	183
1/13/25	"	S. B.	(Contract.)	1925	7	453
1-4-37	"	L. B.	440 acres	Time 3 P.M.	72	78

DIRECT INDEX TO DEEDS, AIKEN COUNTY, S. C.

(11)

Refer to SUB-INDEX in front portion of Book for Alphabetical Arrangement and Page Reference to Names in this Index.

Cott's Patented Index Systems. Owned and manufactured by
Walker, Evans & Cogswell Co., Charleston, S. C.

N. B.—This system of indexing is patented, and same covers both the Sub-index and sheets comprising the General Index. The Loose Leaf Binder is also patented, both being the patents of C. M. COTT, Walker, Evans & Cogswell Co., of Charleston, S. C. are owners of these patents, and furnish these Sheets and Binders in North Carolina, South Carolina, Georgia, Florida and Alabama.

Recorded	GRANTOR	GRANTEE	SHORT DESCRIPTION	DATE	BOOK	PAGE
	McCarthy Julia	B. H. Willis		1914	23	398
	McCarthy, Henry	J. J. Smecker		"	21	323
	" H. L. Fine	L. R. McCarthy		"	22	148
	" L. R. Grease	E. M. Richardson	120 Acres	1916	26	372
4/1/19	" David, R.	Powell Hardware Co	1/6 acres	1919	32	189
7/4/22	McCarthy, H. D.	Mrs. Belle Weeks	1 Lot.	1922	39	192
5/1/27	" H. D.	B. J. Dykes	Lot	12 ⁵⁰ _{PM}	50	311
12/6/27	" Henry D.	Mrs. Carrie Wessery	Lot	12 -	51	296
4-2-28	" Mrs. Eva Sommer	Mrs. Mary Rae Schulhofer	Several lots	4 PM	53	208
4-13-28	" H. D.	James Verenes	Lot	12 ¹⁰ _{PM}	53	236
5-21-28	" H. D.	Mrs. Carrie Wessery	Lot	12 ²⁰ _{PM}	53	318
9-2-30	" Henry D.	James Verenes	Lot	12 ³⁰ _{PM}	59	246
2-1-33	" Mrs. Emma, Harry,	Aiken Lumber Co	Timber title	11 ⁰⁵ _{PM}	63	107
	" Cuthbert & Giles et al					
8-1-33	" Henry D.	Mrs. Belle Weeks	Lot	3 ³⁰ _{PM}	64	280
10-2-36	" Leila & Iradell et al	Walter C. Plunkett	Lot	10 AM	67	395
4-15-38	McCarthy, Mrs. Winnie	Leaborn Williams	Interest in Lot	9 AM	71	122

(11)

DIRECT INDEX TO DEEDS, AIKEN COUNTY, S. C.

Refer to SUB-INDEX in front portion of Book for Alphabetical Arrangement and Page Reference to Names in this Index.

Cott's Patented Index Systems. Owned and manufactured by
Walker, Evans & Cogswell Co., Charleston, S. C.

Recorded	GRANTOR	GRANTEE	SHORT DESCRIPTION	DATE	BOOK	PAGE
				<i>June</i>		
9-1-38	M ^c Party, Iredell & Leila S. et al	Aiken Lumber Co.	Timber deed	10 ³⁰ P.M.	75	55
5-3-39	M ^c Party, Leila Sommer & Iredell et al	Mercaderes Linder	1 acre	3 p.m.	71	184
11-24-39	" , Jack E.	N. B. Osborn	107.5 acres	10 P.M.	78	196
4-9-40	" , Mrs. Leila Sommer } " , Iredell et al }	W. F. Mason et al	2 acres	5 p.m.	71	251
4-7-41	" , Mrs. Leila and } " , Iredell et al }	S. G. Leoffler	Tract	2 p.m.	84	1
11-27-41	" , Iredell	Richard R. Winslow	Lot	3 ³⁰ p.m.	82	324
7-20-42	" , Mrs. Leila, Iredell, et al.	National Kaskin Products Co.	30 acres	12 ³⁰ P.M.	83	339
4-11-44	" , Iredell	Lewis A. Park	Lot	10 P.M.	90	65
"	" , Iredell	Do	Lot	10 ¹⁵ P.M.	84	163
9-28-45	" , Mrs. Leila & Iredell et al	M. R. Kneece et al	216 acres & 160 acres	11 ³⁰ P.M.	84	288
10-25-46	" , Est. of Giles E. by } " , C. L. }	Harry H. M ^c Party	Int. in 115 acres and 30 acres	10 P.M.	104	171
11-16-46	" , Est of Giles E. } " , H. H. , Giles E. }	Amer. Tel. & Telegraph Co.	R / W -	9 P.M.	108	34
2-4-47	" , Willie D.	American Tel. & Tel. Co.	Easement	2 P.M.	108	59

DIRECT INDEX TO DEEDS, AIKEN COUNTY, S. C.

(11)

Refer to SUB-INDEX in front portion of book for Alphabetical Arrangement and Page Reference to Names in this Index.

WALKER, EVANS & DOGSWELL CO., CHARLESTON, S. C. 29094 10-27-49

Recorded	GRANTOR	GRANTEE	SHORT DESCRIPTION	Time	Book	Page
10-22-48	McCarty, Harry A., and	W. A. Dolan etc	Timber	12 ²⁰ PM	107	628
"	" , Giles C. et al.			-	-	-
9-28-49	" , Jack & Janice	H. M. Lightsey, Agt	Lease	5 P.M.	31	167
12-27-51	" , Giles E. & Harry H. et al.	C. L. McCarthy	2.15 Acres	9: A.M.	141	217
2-7-52	" , Giles C. & H. H. et al	Central Elec. Power Corp Inc.	R/W	10:12 AM	47	252
2-6-53	" , Mrs. Leila Sommer; Grady C. Edwards, et al.		5 acres	11:30 A.M.	152	120
-	" , Gradell., et al.			-	-	-
10-10-53	McCarthy, John P.	S. D. Prater -	1 lot -	10: A.M.	150	334
7-15-54	" , Leila S. & Gradell et al	Co. Board of Educ. of Aiken Co.	5.75 acres	11 ³⁰ A.M.	172	54
11-23-55	McCarthy, Gradell	Harold Cato -	Timber -	10: A.M.	184	273
1-4-56	McCarthy Mrs. Winnie Willmer E. Williams -		2 lots -	10 ⁴⁵ A.M.	185	295
8-29-56	McCarthy, C. L., Jr. W. & Wilton S.	Francis M. Douglas	2.15 Acres - 3 Mi. N. of Aiken	3: P.M.	196	180
3-22-57	McCarthy, Gradell	Malcolm S. Burgess	10 yr. Lease -	4: P.M.	80	169
1-13-58	" "	Burgess Washington Clays, et al.	25 yr. Lease -	11 ³⁰ A.M.	82	30
5-28-58	" , Helma Bonnett	A. J. Duncan, et al.	33.43 acres	1: P.M.	212	22
7-9-58	" , Laura B. et al.	Faye B. Oswald.	103 acres.	10: A.M.	212	280

(11)

DIRECT INDEX TO DEEDS, AIKEN COUNTY, S. C.

Refer to SUB-INDEX in front portion of book for Alphabetical Arrangement and Page Reference to Names in this Index.

WALKER, EVANS & GODSWELL CO., CHARLESTON, S. C. 29094-10-27-49

Recorded	GRANTOR	GRANTEE	SHORT DESCRIPTION	Time	Book	Page
22-58	M. Carty Mrs. Seals	E. N. Smith	Timber -	3 ³⁰ P.M.	215	34
39-59	" " + Gradell, et al.	Ridge Quano Co	Timber - (611 acres)	3 ³⁰ P.M.	220	206
	" " Do.	Do.	" (90 acres)	"	220	207
21-61	" Travis J.	Charles A. McCharen	Lot 10, Bk. B. Aiken Ets.	4 ⁴⁵ P.M.	239	27
3-61	" Mrs. Floy M.	John C. Whitlock	Lot 154 "Langley Village"	12:00 m.	240	2
28-61	" Harry H. & Diles E., et al.	Carolina Pipeline Co.	R/W	10:00 m.	60	308
15-62	" Willie D.	Robert B. McKellar et al.	105 acres	3 P.M.	247	209
11-19-62	" Rudy et al.	Theodore C. Posey	15 Acres - 38.06 Acres + 29.01 Acres	"	256	28
6-21-63	" Leila S.	Otto S. Mc Carty	2 acres	11 ³⁰ P.M.	261	220
9-11-63	" Travis J. & Kathleen M.	Colleen W. Beane	Lot 7, Bk. K. Aiken Ets.	3 P.M.	263	293
11-22-63	" Jack, Jack Jr. et al.	C. B. Whittle et al.	Lot 120	"	236	564
12-9-63	" James K. & Lillian D.	Roscoe S. Aull Jr. et al.	Lot 17, Bk. L. Woodland	11 ³⁰ P.M.	266	79
4-16-64	" Willie Mae	Ellen Busch et al.	" 40	2 ¹⁵ P.M.	270	175
12-5-64	" Harry H.	Harriett M. Matheson	Lot	10 ³⁰ P.M.	274	4
2-26-65	" Floy M.	John W. Hill et al.	Lot 160	11 A.M.	279	77
4-23-65	" Mrs. Willie Mae et al.	Col. L. Hunt	Lots 1 & 2	11 ³⁰ A.M.	294	391
"	" Jack B. Jr.					

(14)

WALKER, EVANS & COGSWELL CO., CHARLESTON, S. C. 57764

Recorded	GRANTOR	GRANTEE	SHORT DESCRIPTION	Time	Book	Page
1-3-66	McCarty, Claude Jackson	Admr. of Veterans Affairs	Lot 1321	10AM	297	79
5-24-66	" Harry H.	W.E. Hallman, as partner et al	- Triangular Lot	4:0 P.M	307	502
4-7-67	" David Smith + Eileen	- Mary W. Melton	- Lot 39	10: A.M	328	409

DIRECT INDEX TO DEEDS, AIKEN COUNTY, S. C.

(12)

Refer to SUB-INDEX in front portion of Book for Alphabetical Arrangement and Page Reference to Names in this Index.

Cott's Patented Index Systems. Owned and manufactured by Walker, Evans & Cogswell Co., Charleston, S. C.

N. B.—This system of indexing is patented, and same covers both the Sub-Index and sheets comprising the General Index. The Loose Leaf Binder is also patented, both being the patents of C. M. COIT, Walker, Evans & Cogswell Co., of Charleston, S. C. are owners of these patents, and furnish these Sheets and Binders in North Carolina, South Carolina, Georgia, Florida and Alabama.

Recorded	GRANTOR	GRANTEE	SHORT DESCRIPTION	DATE	BOOK	PAGE
	McClain, Glover	Ethel & Minnie Tyler		1913	20	284
	McLane, Cora, Etue	A. L. Survin		"	3	334
	" Cora	Emm A. Richardson		1915	24	331
4/28/19	McLane Cora	E. J. Callum	6 acres	1919	32	212
7/30/24	McClain J. A.	Eunice R. McClain.	1 acre	1924	43	382
12/30/24	McClain, Catherine L. Mc K.	J. P. Mc Kellar.	2/3 int. in 2 tracts.	"	44	315
5/23/25	" Mrs. Lucille Mc K.	Henry L. Lake -	Timber on 20 acres -	11 a.m.	46	262
11/7/25	" J. B.	Thomas J. Quinn et al.	315 acres -	10 A.M.	48	148
4/27/27	McLean, Mrs. Maidelle B.	Dr. R. H. Wilde	Strip of land -	3 P.M.	50	273
5/7/27	McLean, Mrs. Maidelle B.	George C. Bourne	Lot	11 ¹⁵ A.M.	50	292
7/7/27	McClain, J. B.	H. W. Purvis.	Strip of land -	5 ⁵⁵ P.M.	45	660
9/12/27	McLean, B. C.	Mrs. Maidelle B. McLean	1/2 Interest in lot	4 ⁴⁰ P.M.	51	100
3/8/28	" Mrs. Maidelle B.	Mrs. Elizabeth C. Beale	2 acres	12 M	53	150
4-28-28	" Mrs. Maidelle B.	Peymour H. Knox	5 ³ / ₄ acres	12 ¹⁵ P.M.	53	254
11-26-28	McClain, Glover	Lula Mc Clain	388 acres	9 A.M.	52	670
3-18-29	" Gary T.	Ida. R. McClain	101 acres	4 ²⁵ P.M.	55	135
6-17-29	McLean, Mrs. Maidelle B.	Oakwood Investments, Inc.	9 acres	4 ²⁵ P.M.	55	345

(12)

DIRECT INDEX TO DEEDS, AIKEN COUNTY, S. C.

Refer to SUB-INDEX in front portion of Book for Alphabetical Arrangement and Page Reference to Names in this Index.

Cott's Patented Index Systems. Owned and manufactured by
Walker, Evans & Cogswell Co., Charleston, S. C.

Recorded	GRANTOR	GRANTEE	SHORT DESCRIPTION	DATE	BOOK	PAGE
3-29-30	M ^c Clain, Ida R.	Gary T. M ^c Clain	113 acres	9 A.M.	59	63
11-5-30	" , Mrs. Ida R.	Phinizy & Phinizy	101 acres	10 ⁴⁰ A.M.	59	339
11-24-31	" , Mrs. Lula	W. J. Townsend	388 acres	10 ³⁰ A.M.	61	34
3-26-32	" , Eunice R. by Master	First Carolinas Jt. Sth. Ld. Bank of Col.	400 acres	10 A.M.	57	148
4-20-32	M ^c Lean, Mrs. Maidelle B.	Dr. B. C. M ^c Lean	Lot	12 ³⁰ P.M.	61	188
10-10-32	M ^c Clain, Mamie Connor et al - Emily Connor		Lot	4 ²⁵ P.M.	61	360
11-5-32	M ^c Lane, heirs of Lilla by Master	O. C. Gunter	89 acres	10 ³⁰ A.M.	57	169
2-10-36	M ^c Lane, Mrs. Belle V. Gunter	H. H. M ^c Lane	2 Tracts	9 ⁴⁵ A.M.	67	274
2-13-36	M ^c Lane, H. H.	B. F. Holstein et al	Interest in 1 1/2 acres	9 A.M.	67	282
2-14-36	M ^c Lane, Mrs. Cora	C. J. Collum	20 acres	9 A.M.	67	285
4-2-36	M ^c Lean, James Let al	Augusta Hardwood Co. -	Timber etc	12 ¹⁰ P.M.	68	238
9-4-36	M ^c Clain, Mrs. Ida R.	Gary T. M ^c Lean	586 acres	1 P.M.	74	117
2-26-38	M ^c Clain, Catherine L. M ^c K.	Daisy B. Murray	9/10 acre	9 A.M.	76	44
11-15-38	M ^c Clain, Gary T.	L. O. Yonce	Timber Deed	2 P.M.	77	29
11-25-38	M ^c Lean, B. C.	Maidelle B. M ^c Lean	Lot & Personality	4 P.M.	77	43
11-26-38	M ^c Lean, Maidelle B.	Dr. B. C. M ^c Lean	Renunciation of Dower	1 P.M.	misc. 18	386
3/15/41	M ^c Clain, Gary T.	S. C. Power Co.	Trans. S. E.	9 A.M.	20	203

DIRECT INDEX TO DEEDS, AIKEN COUNTY, S. C.

(12)

Refer to SUB-INDEX in front portion of Book for Alphabetical Arrangement and Page Reference to Names in this Index.

Cott Patented Index Systems. Manufactured by
Walker, Evans & Cogswell Co., Charleston, S. C.

N. B.—This system of indexing is patented, and same covers both the Sub-Index and sheets comprising the General Index. The Loose Leaf Binder is also patented, both being the patents of C. M. COTT, Walker, Evans & Cogswell Co., of Charleston, S. C., are manufacturers of these patents, and furnish these Sheets and Binders in North Carolina, South Carolina, Georgia and Florida.

RECORDED	GRANTOR	GRANTEE	SHORT DESCRIPTION	DATE	BOOK	PAGE
3/15/41	McClain, George T.	Mrs. Ida R. McClain	1 Tract -	12 ¹⁵ P.M.	81	278
"	McClain, George T.	Mrs. Pauline M. C. Corbitt	1 Tract -	12 ¹⁵ P.M.	81	279
4-10-41	" , R. C.	A. L. Slade Lumber Co.	begin of timber deed	3 ³⁰ P.M.	79	432
10-15-41	" , Russell C.	Do.	timber deed	11 A.M.	79	578
1-26-42	" , R. C.	A. L. Slade, Jr.	160 acres	11 ³⁰ A.M.	83	81
1-29-42	" , H. L.	A. L. Slade Lumber Co.	timber deed	4 P.M.	85	38
6-29-42	" , Phillip J. as Executor of the Last Will and Testament of	Mackey Scott	2 Tracts	3 P.M.	84	48
"	" , P. J. Jr					
7/6/42	" Gary T.	by Sheriff Aiken Co., forfeited Sd. Corn.	114 acres, # 52	9: A.M.	88	66
"	" Gary T.	Aiken Co., Forest Prot. Assoc.	Do.	"	Misc. 23	36
3-12-43	" , Mrs. Ida	Mrs. Leonie McClain Walker	Tract	2 P.M.	87	15
4/6/43	" , R. C.	A. L. Slade Lumber Co.	177.2 acres -	2: P.M.	87	63
2-8-44	" , W. H.	A. L. Slade Lumber Co.	Timber	12 ⁴⁰ P.M.	88	325
2-21-44	" , H. H.	Lillian D. McLane	16 acres	2 P.M.	89	292
10-18-44	McLean, Dorothy L.	James V. Taylor	Lot	9 A.M.	94	142
11-22-44	" , Mrs. Ida	Pauline McClain Corbitt	101 acres	3 ⁵⁰ P.M.	94	261

DIRECT INDEX TO DEEDS, AIKEN COUNTY, S. C.

Refer to SUB-INDEX in front portion of Book for Alphabetical Arrangement and Page Reference to Names in this Index.

Cott Patented Index Systems. Manufactured by Walker, Evans & Cogswell Co., Charleston, S. C.

RECORDED	GRANTOR	GRANTEE	SHORT DESCRIPTION	DATE TIME	BOOK	PAGE
11-22-44	M ^c Clair, Mrs. Ida	Phrontis M ^c Clair Leath et al	500 acres	3 ⁵⁰ PM	94	260
10-4-45	M ^c Lean, John Erwin	J. E. Carpenter, Dr.	2 Lots	12 ²⁰ P.M.	97	53
12-8-45	M ^c Lane, Ben F. et al.	H. P. Kitchings	4/8 Int. in 97 acres	10 AM.	97	315
12-22-45	M ^c Lean, Est. B. F. by } " M ^c Lane, C. H. }	H. P. Kitchings	1/8 Int in 97 acres	9 AM.	98	11
9-25-46	M ^c Lean, John Erwin	Ellis R. Bryant	Lot No. 14	9 AM.	104	49
10-2-46	M ^c Clain, J. B.	S. C. Power Co.	J. L. Casement	9 AM.	26	171
10-12-46	" , H. L. & R. C.	The National Exchange Bank	Assign ^g to secure debt Timber Seeds	9 AM.	27	60
12-13-46	M ^c Lane, B. F. & Cora	American Tel. & Tel. Co.	R/W	2 p.m.	108	41
10-10-47	M ^c Clain, Edith	Salvadge Edward Reynolds	Lots 24, 26 & 25 Blk 97	9 AM.	109	240
12-19-47	M ^c Lean, Fred B.	Pickens Willis	Lot 13 "Level acres"	10 ³⁰ AM	110	139
2-7-48	M ^c Clain, George T.	Russell C. M ^c Clain	205 acres	12-M.	110	283
5/18/48	M ^c Clain, Mrs. Ethel S.	Eulalia Cobb Gowan	Sat-	3: P.M.	112	204
7-13-48	M ^c Clain J. B.	S. J. M ^c Clain	Lot	11 AM.	112	332
9-16-48	M ^c Lean, Est. of John C. by } " M ^c Lean, Lydia Idella by Master }	D. D. M ^c Gowan	1/3 Int. in Lot	9 AM	113	156
			2/3 " " "	9 AM	101	290

Top of next page -

DIRECT INDEX TO DEEDS, AIKEN COUNTY, S. C.

(12)

Refer to SUB-INDEX in front portion of Book for Alphabetical Arrangement and Page Reference to Names in this Index.

WALKER, EVANS & COGSWELL CO., CHARLESTON, S. C. 45629

Recorded	GRANTOR	GRANTEE	SHORT DESCRIPTION	Time	Book	Page
10-29-48	McLane, Benjiman (Benjamin) F. and Mrs. Mae	Milton Heyward Jr.	169.2 acres	12 ¹⁰ P.M.	113	287
4-6-49	McClain, Gary T.	J. M. Brown	Timber Deed	10 ¹⁵ A.M.	112	126
4-18-49	McLean, William E.	J. P. Whiteley, et al	Lot	9 A.M.	114	269
6-2-49	" , Maudelle B.	J. B. Gambrell	Lease	3 P.M.	25	212
6-30-49	McClain, Mrs. Lucille M.	Wm. B. Byrd Lumber Co.	Timber Deed	12-M.	121	13
8-22-49	McClain, W. S.	H. M. Lightsey, Agt.	Lease	1 P.M.	31	18
11-30-49	McClain, Henry Earl	Do.	"	11 A.M.	31	299
2-20-50	" , H. H.	Sylvia Lamb McClain et al	134 acres	2 ⁴⁵ P.M.	119	22
4-25-50	McClain, Gary T.	Mrs. Clarice E. Pash	5 acres	11 ¹⁰ A.M.	119	138
10-20-50	" , R. C. & H. L.	Dr. Thomas B. Phinney	260 acres & 197.4 acres	4 P.M.	124	25
11-2-50	McClain, Henry Earl	E. A. Hatchenson et al	189 3/4 acres	2 ⁴⁰ P.M.	124	41
12-1-50	McClain, Lawrence	S. C. Elec. & Gas Co.	Transmission Line Easement	4 P.M.	33	100
1-15-51	McLean, Mrs. Elizabeth Diner	A. H. Diner Jr., et al	1.4 acres	12 ¹² M.	124	174
1-30-51	McClain, H. L.	H. M. Cassels, III	10 acres	11:40 A.M.	128	244

(12)

DIRECT INDEX TO DEEDS, AIKEN COUNTY, S. C.

Refer to SUB-INDEX in front portion of Book for Alphabetical Arrangement and Page Reference to Names in this Index.

WALKER, EVANS & COGSWELL CO., CHARLESTON, S. C. 48329

Recorded	GRANTOR	GRANTEE	SHORT DESCRIPTION	Time	Book	Page
3-2-51	McClain, J. R.	Sou. Bell Tel. & Tel. Co.	General Permit	3:30 p.m.	misc. 30	135
3-12-51	" Mrs. Lucille M.	Col. F. J. Addington	1.62 acres	2: p.m.	129	64
3-23-51	" H. L.	Chet. Grossman	1 acre	12:30 p.m.	129	114
4-13-51	McClain, P. O. Aq. et al.	Grover W. Fox	Lease	3 P.M.	misc. 34	220
"	McClane, George et al.	John Riley	Lot	4 P.M.	125	200
4-17-51	McClain, John et al.	Mrs Ida McClain	5.00 acres	11 a.m.	125	212
4-24-51	" Mrs Lucile M.	John Bates Jr.	Lot	1 p.m.	127	472
5-9-51	" Henry R.	U. S. of America	640.0 acres	2 P.M.	127	528
6-18-51	McClain, Ethel S. et al.	Frank J. Holmes	Lease	1 P.M.	misc. 34	274
6-28-51	McClain, Ida R. et al.	U. S. of America	10 1/2 acres	10:15 a.m.	132	63
"	" Mrs Ida	U. S. of America	60 acres + 1 acre	12:15 p.m.	132	65
7-9-51	McLean, Paul M Jr. & Betty Driver	Norman J. Howard et al.	1.4 acres	4 P.M.	131	213
7-19-51	McClain, W. H.	Ralph Johnson	Lot # 2.	12:45 p.m.	134	207
7-31-51	McLain, Ethel S. et al.	John A. May et al	Lot	11:20 a.m.	133	2
8-7-51	" Ethel S. et al.	Annie S. Efron	Lease	5 P.M.	misc. 34	311
8-9-51	McClain, Gary F.	U. S. of America	115 acres	10:14 a.m.	132	158

DIRECT INDEX TO DEEDS, AIKEN COUNTY, S. C.

(12)

Refer to SUB-INDEX in front portion of Book for Alphabetical Arrangement and Page Reference to Names in this Index.

WALKER, EVANS & COGSWELL CO., CHARLESTON, S. C. 57764

Recorded	GRANTOR	GRANTEE	SHORT DESCRIPTION	Time	Book	Page
8-21-51	McClain, Russell C.	U. S. of America	709 acs	11:30 A.M.	132	182
8-27-51	McLean, Paul M, Jr.	Mrs. Betty Driver McLean	Lot #5	12:45 P.M.	133	110
10-1-51	McClain, H. L.	H. W. Risher	4.039 acs	12-m.	135	177
10-23-51	" , H. L.	A. J. Chipps	Lot # 19 + 20	10:40 A.M.	137	38
10-29-51	" , Mrs. Ida R. et al	U. S. of America	16.8 acs.	4:15 P.M.	132	388
12-11-51	McLain, Ethel S. et al	J. Paul Barnes, et al	Lease	10:12 m.	misc 47	39
1-16-52	McClain, H. L.	Chet Grossman	1.0 acs	10:12 m.	141	313
1-29-52	" , L. H. + R. C.	O. A. Kennedy	44 acs.	11:15 A.M.	142	4
2-4-52	" , Mrs Ida S.	O. K. Walker	3 acs.	12:45 P.M.	139	154
2-13-52	" , H. L.	Sabra T. McClain	20 acs	1 p.m.	142	58
4-1-52	" , P. O. + Ethel S. et al	Grove W. Fox	Lease	11 p.m.	misc 47	214
4-15-52	" Lucille M.	Edd + Rosa Rountree	2 acs.	10:12 m.	140	241
4-21-52	McLean, Mrs. Mary Taylor	Wallace A + Johnnie T. Bradley	Lot	4:50 P.M.	140	270
5-29-52	McClain, Russell C.	Sam Achley	Lot	2:1 p.m.	145	96
6-4-52	" Do	Lucille Meeks	Lot	12	145	132
7-12-52	" Sabra T.	H. L. McClain	20 acs	11:15 A.M.	144	43

DIRECT INDEX TO DEEDS, AIKEN COUNTY, S. C.

Refer to SUB-INDEX in front portion of Book for Alphabetical Arrangement and Page Reference to Names in this Index.

WALKER, EVANS & COGSWELL CO., CHARLESTON, S. C. 57764

Recorded	GRANTOR	GRANTEE	SHORT DESCRIPTION	Time	Book	Page
7-26-52	McClain, Lucille M.	Robert Herman Hicks	Bond for Title 1/2 acre	11:30 A.M.	B for T 2	504
8-11-52	" , H. L.	Arthur E Crawford	Lot # 3, Blk A.	9:45 A.M.	147	95
8-19-52	" , H. L.	A. O. Michels	Lot 1, Blk A.	11:30 A.M.	144	196
11-12-52	" , H. L.	Mrs. Nellie C. Bracknell	Lot # 15	11: A.M.	149	98
11-14-52	" , W. H.	W. Howard McClain	3 acres	11: A.M.	149	106
1-31-53	" , H. L.	Silvie D. Crawford	Lot # 13	10: A.M.	149	283
2-3-53	" , R. C.	S. C. Elec. & Gas Co.	Right-of-Way	9: A.M.	misc. 35	326
2-24-53	" , R. C.	do	R/W, Receipt of	9: A.M.	misc. 36	13
"	" , R. C.	do	R/W.	"	misc. 36	7
4-1-53	" , R. C.	do	Receipt for R/W	10: A.M.	36	42
4-29-53	McLean, Elizabeth Driver	Elizabeth H. Driver	1/3 int in lot	4: P.M.	150	61
7-6-53	McClain, Ida R.	Phrontis McClain Heath	lots 8+9 S.C. Hwy. 781	9: A.M.	146	437
8-8-53	" , H. L. & Sabra L.	J. M. Boatner	Lots 6, 7, 8, 9+10 - Blk. A	12-	163	40
9-17-53	" , Marnie Connor	L. H. Jackson	2 acres -	10:20 A.M.	163	298
9-25-53	McLean, Betty Driver	Mrs. Mary C. Craft	Lot 5	9: A.M.	164	43
11-9-53	McClain, S. P. & Birdie	Frank S. Mary	Lot 29, "Plantation Estates"	1: P.M.	164	293

Direct Index To Deeds, Aiken County, S. C.

(12)

Refer to SUB-INDEX in front portion of Book for Alphabetical Arrangement and Page Reference to Names in this Index.

Recorded	GRANTOR	GRANTEE	SHORT DESCRIPTION	Time	Book	Page
1-9-54	McLean, Fred B.	John W. Taylor.	1/2 int. in Sat.	11: A.M.	165	281
2-5-54	" Do.	Charles M. Booker	Lot 5, Blk E. Millbrook Subd.	12 ²⁰ P.M.	167	172
4-27-54	McClain, H. S.	Irene B. Good	Part. Sat 1, Blk. A.	1: P.M.	151-331	
5-8-54	McLean, Fred B.	Mrs. Dolly F. Blake	Lot	10: A.M.	169	222
6-10-54	McClain, Lillian G. et al	Daniel A. Sullivan, et al	20 ³ / ₄ acres	11 ³⁰ A.M.	171-168	
7-13-54	" Sabra 2.	Arthur E. Crawford, et al	Int. in lot 3	1: P.M.	172	29
8-31-54	McLean, Fred B.	R. E. & George M. Owens	2 Lots	11: A.M.	173-33	
12-28-54	McClain, S. T.	R. E. Head, Sr.	Sat -	12 ³⁰ P.M.	175-292-A	
2-2-55	McClain, H. S.	Annie Pitts Bowden	Lot 7 ^{corner Virginia ave & Jewel St.}	12 -	177-18	
5-18-55	" Russell C.	S. M. Fischer	oil, gas & mineral lease	11: A.M.	Misc. 73-6	
5-19-55	" H. S.	Salva T. McClain	Block - N. Ellenton	10 ³⁰ A.M.	154-257	
11-14-55	McClain, Ethel S. et al	Frank J. Holmes	3 yr. Lease.	10 ⁴⁵ A.M.	Misc. 75	166
11-19-55	McLean, Fred B. et al	Robert S. Stevens et al	Sat -	9 ³⁰ A.M.	184-213	
11-26-55	McClain, H. S.	21 & 1/2 C. & S. Heating & air conditioning	Memorial Park: Sat 5, Blk. A.	10 ³⁰ A.M.	184-294	
1-11-56	McClain, H. S.	G. C. Hale	Sat 7, Blk. D. ^{millbrook}	5: P.M.	186-46	
2-6-56	McLean, Fred B.	W. H. Duke	Sat -	4 ³⁰ P.M.	186-240	

(12)

Direct Index To Deeds, Aiken County, S. C.

Refer to SUB-INDEX in front portion of Book for Alphabetical Arrangement and Page Reference to Names in this Index.

Recorded	GRANTOR	GRANTEE	SHORT DESCRIPTION	Time	Book	Page
5-1-56	M ^c Clain, W. Howard	Edgar E. Marsh	Sot - (B. for T.)	3: P.M.	B. for T. 3	39
5-18-56	" H. S.	Horner Lawrence Brooks, Jr.	Sot 4, Belk. D.	11: A.M.	187-332	
5-24-56	" H. S.	C. H. Shaw	Sot 4, Belk. A.	1: P.M.	192-17	
"	" H. S.	D. A. Shaw	Sot 2 " A.	"	187-327	
6-1-56	M ^c Clain, Gary	Odell G. M ^c Clain	2.83 acres	10:30 A.M.	192-83	
6-11-56	M ^c Clain, Jr. J. B.	Thomas J. Butler, et al	11.96 acres	3: P.M.	192-127	
7-9-56	M ^c Clain, W. Howard	Marion Eugene Nolan, et al	(B. for T.)	3:30 P.M.	B. for T. 3	40
7-17-56	M ^c Clain, W. H.	R. J. M ^c Clain, et al	400 acres + lot	11:30 A.M.	193-85	
8-24-56	" Odell	S. Gary M ^c Clain	2.77 acres	4:30 P.M.	194-22	
8-31-56	" H. S.	D. W. Robinson	Sot 2, Belk. D.	10: A.M.	196-189	
9-17-56	" Lucille	S. C. Elec. + Gas Co.	R/W	3: P.M.	Misc. 60-192	
10-6-56	" W. Howard	Ernest James Nutt	(B. for T.)	11:40 A.M.	B. for T. 3	45
1-18-57	" Lucille M.	S. C. Elec. + Gas Co.	Receipt P/W	2: P.M.	Misc. 36-433	
2-1-57	" S. P. + Birdie	M. J. Ready	Sote 27 + 28.	10: A.M.	200-56	
2-7-57	M ^c Clain, H. H.	Lillian D. M ^c Clain	113 acres	10: A.M.	200-123	
2-16-57	M ^c Clain, Gary T.	S. C. Elec. + Gas Co.	Memo. of Agreement + Release	"	Misc. 68-331	

Direct Index To Deeds, Aiken County, S. C.

(12)

Refer to SUB-INDEX in front portion of Book for Alphabetical Arrangement and Page Reference to Names in this Index.

THE R. L. BRYAN COMPANY, COLUMBIA, S. C. 29201

Recorded	GRANTOR	GRANTEE	SHORT DESCRIPTION	Time	Book	Page
3-1-57	McClain, H. S.	Frank J. Causby	Sot 17-	10 ³⁰ A.M.	200-281	
3-13-57	McClain, Mrs. Ethel Aiken	Ed. Savings & Loan Assn.	Shuler Bld. & Prop.	3 P.M.	202-92	
5-1-57	McClain, Salva T.	Irene B. Good	Sot 1, Bell A. N. Ellenton	2 P.M.	203-202	
7-5-57	McClain, Audrey & Arthur E. Grim	Horace S. Sot 2-	110 acres	12-	205-30	
-	Executors of Est. W. S. McClain	-	-	-	-	-
11-29-57	McClain, Ida & John	Phronis McClain Heath	Sot -	2 P.M.	208-84	
12-9-57	McClain, Marla by Master	O'Neal Miller	2 1/3 int. in 50 acres	10 ³⁰ A.M.	136-324	
-	" William; Audrey; Joel; James; Robert; Bernard; Blanchard & Horace, Indvs. & atty. in fact, etc.	O'Neal Miller	50 acres	"	195-431	
1-28-58	McClain, Ethel S. Sot 2-	Lavie Shaheen	5 yr. Lease	10: A.M.	Misc. 81-287	
5-19-58	McClain, Lucille M.	George Gary McClain	141 acres	10: A.M.	211-266	
6-2-58	"	Salva Aaron Chisolm	Sot 3, Bell A.	10: A.M.	212-29	
7-18-58	"	N. L. & Salva T. First Natl. Sh. & Tr. Co.	Parcel # 1 & 2	4 ³⁰ P.M.	214 4	
8-1-58	" J. R.; R. C.; H. S.	W. H. McClain	2 parcels	3 P.M.	213-150	
1-10-59	" H. S. by Master	G. Davis Toole, Jr.	Sot 1	12-	214-58	

(12)

Direct Index To Deeds, Aiken County, S. C.

Refer to SUB-INDEX in front portion of Book for Alphabetical Arrangement and Page Reference to Names in this Index.

THE R. L. BRYAN COMPANY, COLUMBIA, S. C. 318091

Recorded	GRANTOR	GRANTEE	SHORT DESCRIPTION	Time	Book	Page
1-15-59	M ^c Lean, H. L. by First Fed. Sav. & Loan Assn. master Do.	Do.	Lot 14 & 16 -	3: P.m.	214	63
"	"	"	Lot 1 on jewel st "Jederson."	"	214	66
2-24-59	M ^c Lean, Elizabeth	Karl A. Overcash	Lot 16, Blk. 7.	12 ³⁰ P.m.	220	118
3-24-59	M ^c Clain, H. L.	Charles Cash	Lot 5, Blk. D.	10 A.m.	221	40
4-27-59	"	W. Howard J. Frank Adams	Lot -	3 ³⁰ P.m.	221	282
6-4-59	"	Sabra T. Dan A. Shaw	Lot 2, Blk. A. "N. Ellenton."	11 ¹⁵ A.m.	222	203
12-16-59	"	J. R. & William G. W. L. Borden	Lot - Beech Island.	10 ⁴⁵ A.m.	227	5
12-30-59	"	H. L. Leonidis C. Nixon	Lots. 2, 3, 4, 5, 6, 8, 9, 10, 11, 12, & 5	10: A.M.	227	98
1-8-60	"	Sabra T. Mary Ann Smith	Lot 2, Blk. A.	10: A.M.	227	150
9-29-60	"	Lucille M. Andrew W. Chapman, Jr., et al	Lot	2: ³⁰ P.m.	234	186
11-4-60	"	Sabra T. Indv. Geo Sarg. Del. & as qdr - id - item for Larry M ^c Clain.	Lot on Henry Ave. & Hy #19 "N. Ellenton."	11 ³⁰ A.m.	235	142
"	"	Do.	Edison Hurt.	"	235	138
3-3-61	"	Sabra T. Josie Lee Jones	Lot 1, Blk. A. "New Ellenton"	3: ³⁰ P.m.	239	95
4-6-61	M ^c Lane, Lillian D.	C. F. Hunter, et al	16 1/2 acres	1: ³⁰ P.m.	240	17
11-9-61	M ^c Clain, W. Howard	J. Frank Adams	Lot	11: A.m.	246	31

Direct Index To Deeds, Aiken County, S. C.

(12)

Refer to SUB-INDEX in front portion of Book for Alphabetical Arrangement and Page Reference to Names in this Index.

THE R. L. BRYAN COMPANY, COLUMBIA, S. C. 318091

Recorded	GRANTOR	GRANTEE	SHORT DESCRIPTION	Time	Book	Page
12-1-61	M ^c Clain, Lucille M.	Orville Cullen	1.58 acres	3:00 p.m.	246	182
"	" , Lucille M.	Homer Dodson	1.46 acres	"	246	184
12-16-61	" , John, George H. et al.	Mrs. Lucille M. M ^c Clain	Quit Claim to 2 acres	10 A.M.	231	443
12-20-61	" , Mary Oliver et al.	Grady Coleman et al.	1.0 Acres	12 P.M.	247	25
"	" , Mary Oliver et al.	Matthew A. Frothy et al.	0.26 Acres	"	247	26
1-5-62	" , W. Howard	Ethel Chavous	Lot	2:30 P.M.	247	143
3-15-62	M ^c Lane, Julian H. by Master	Federal Housing Commissioner The New York Savings Bank	Lot 3, Blk. 7. Amelia Hankinson Subd.	4:30 P.M.	245	75
8-8-62	M ^c Clain, Mrs. Lucille	Andrew M. Chapman Jr. et al.	12.14 acres	4:45 P.M.	252	218
9-4-62	M ^c Lean, Mary Taylor et al.	Walter G. Cosstephens	5 Acres	1 P.M.	253	106
9-22-62	M ^c Clain, Ralph J.	J. B. Howard	4.92 acres "Quit-claim deed"	10:00 A.M.	236	207
11-6-62	" , R.C. et al.	William J. Foster	3 Acres w/p	3 P.M.	255	252
12-13-62	" , Lucille M.	W. Harvin Burckhalter	16.7 Acres	"	256	188
1-16-63	M ^c Lean, Edward P.	Rush Cons. Co.	Lot L19 Sunset Heights	10 P.M.		
"	" Susan Newton	Geo. S. Deloan				
1-21-63	M ^c Clain, Mrs. Lucille M.	George Gary M ^c Clain	100 Acres	5 P.M.	257	124
4-17-63	M ^c Lean, Mary J. et al.	Eugene H. Munnican	100 "	11:30 A.M.	259	262

(12-)

Direct Index To Deeds, Aiken County, S. C.

Refer to SUB-INDEX in front portion of Book for Alphabetical Arrangement and Page Reference to Names in this Index.

THE R. L. BRYAN COMPANY, COLUMBIA, S. C. 218091

Recorded	GRANTOR	GRANTEE	SHORT DESCRIPTION	Time	Book	Page
6-15-63	M ^c Clain, Odell	Rosa S. M ^c Kenzie	2.83 acres	11: A.M.	261	175
8-1-63	" , W. Howard	Joseph D. Lawton	Lot	3: ⁴⁵ P.M.	262	261
4-23-64	" , Douglas	W. Fred Stangle	Lot 18, Blk. B. Work Hills	10 AM	270	238
7-17-64	" , Mrs. Mary D.	Mrs. Artie H. Jackson	2.74 Acres	12 M.	273	34
10-8-64	M ^c Lane, Sylvia Lamb.	Ernest H. Leggett	134 "	10 AM	276	122
"	" , H. J.					
1-16-65	M ^c Lain, P. O. + Mrs. Ethel S.	First Presbyterian Church of Aiken	Lot	11: A.M.	278	27
2-16-65	" , Mrs. Lucille M.	Jackson Development Corp.	0.9 Acre	4: P.M.	278	280
4-20-65	M ^c Clain, William H. + Barbara A.	Larry L. Bayneham	Lot	11 AM	280	249
5-6-65	" , J. B. Sr.	S.C. Electric & Gas Co.	R/W. Grant	10 AM	Misc. 83	187
5-31-65	" , George H.	Do.	Do.	5 P.M.	MSC 115	13
10-2-65	" , J. B.	Richard C. Reuntace, et al.	65.1 acre	10: A.M.	290	593
11-26-65	" , Mary Oliver et al.	Albert D. Penstreet et al.	"see deed"	12 M.	294	461
2-18-66	" , J. B. Sr.	J. B. M ^c Clain Jr.	55 Acres	10 AM	301	189
8-22-66	" , H. L.	Ernest H. Owens	Lot 18	11 AM	313	589
2-15-67	" , Lucille M.	George Gary McClain	32.9 acres	"	323	367

Direct Index To Deeds, Aiken County, S. C.

(2)

Refer to SUB-INDEX in front portion of Book for Alphabetical Arrangement and Page Reference to Names in this Index.

THE N. L. BRYAN COMPANY, COLUMBIA, S. C. 585986

Recorded	GRANTOR	GRANTEE	SHORT DESCRIPTION	Time	Book	Page
3-2-67	McClain, Russell C.	Dr. W. S. Flanagan	528.3 acres	12:30	324	553
3-23-67	" , Russell C.	John Landy et al	2 acres	12:30	327	555
5-2-67	" , Russell C.	Virginia H. Mc-Clain	30 Acres	2 P.M.	330	57
12-18-67	" , W. H. + Katie Hall	Cornelia H. Cook, et al	- 2 acres	2 P.M.	346	289