

Dave Bowers  
Traffic Eng.



**South Carolina Department of Transportation**

**Minutes**

Department of Transportation Commission

Meeting of

July 25, 2002

\*\*\*\*

A handwritten signature, likely of Dave Bowers, is written in ink. It consists of a large, stylized capital 'D' with a vertical line through the center, followed by a smaller, less distinct mark.

MINUTES  
DEPARTMENT OF TRANSPORTATION COMMISSION  
July 25, 2002

Table of Contents

	Roll Call	<u>Page</u>
Section 1	Minutes – Meeting of June 21, 2002	1
Section 2	Eugene C. Stoddard, Howell Clyborne Absence Excused	1
Section 3	Sale of Surplus Right of Way Property	1
Section 4	Request for Consultant – North Myrtle Beach Connector	1
Section 5	Request for Consultant – Fantasy Harbour Bridge	2
Section 6	Contract Modification – Abbeville County	2
Section 7	Contract Modification – Aiken County	2
Section 8	Contract Modification – Chesterfield County	2
Section 9	Contract Modification – Pickens County	2
Section 10	Contract Modification – Richland County	2
Section 11	State Highway System – Road Sections Removed	2
Section 12	State Highway System – Additions	2
Section 13	Highway Construction Contracts Letting of May 14, 2002 – Actions Approved	2
Section 14	Highway Construction Contracts Letting of June 11, 2002 – Action Approved	2
Section 15	Highway Construction Contracts Letting of June 28, 2002 – Action Approved	3
Section 16	Concurrent Resolution – Richard Thomas Holland Interchange – Presented	3

Table of Contents  
Page 2 – July 25, 2002

Section	17	Bruce Smalls Bridge, So Named	3
Section	18	Low Country Council of Government – Guide Shares Redirected	3
Section	19	STIP Fiscal Year 2003-2004 Funding Plan Approved	3
Section	20	Safety Improvement Match Program – Fiscal Year 2002/03, Approved	3
Section	21	Adjournment	3

\*\*\*\*\*

# MINUTES

## DEPARTMENT OF TRANSPORTATION OF SOUTH CAROLINA

Meeting of

July 25, 2002

\*\*\*\*\*

The regular monthly meeting of the Department of Transportation Commission was held at 10:00 a.m. at the South Carolina Department of Transportation building in Columbia, South Carolina. In compliance with the Freedom of Information Act, the news media was advised in writing of the time, date and place of this meeting.

### Present

L. Morgan Martin, Chairman, Presiding  
John N. Hardee  
Robert W. Harrell, Sr.  
B. Bayles Mack  
J. "Moot" Truluck

### Absent

Howell Clyborne  
Eugene C. Stoddard

SECTION 1: The Minutes for the meeting of June 21, 2002; copies of which had been previously mailed to each member of the Commission, were approved.

SECTION 2: On motion of Commissioner Mack, seconded by Commissioner Hardee, the Commission unanimously passed a motion to excuse the absence of Commissioners Stoddard and Clyborne.

SECTION 3: The Commission unanimously passed a motion approving the action of the Department in executing quitclaim deeds for surplus right of way property, as shown in detail in the Appendix.

SECTION 4: The Commission unanimously passed a motion approving the request of the Department to advertise, select and negotiate with consulting firms to provide engineering services for the North Myrtle Beach Connector, as shown in detail in the Appendix.



SECTION 5: The Commission unanimously passed a motion approving the request of the Department to advertise, select and negotiate with consulting firms to provide engineering services for the Fantasy Harbour Bridge, as shown in detail in the Appendix.

SECTION 6: The Commission passed a motion accepting a report by the Department of contract modification #24-99, PIN #24887, File # 1.105B, Abbeville County, as shown in detail in the Appendix.

SECTION 7: The Commission unanimously passed a motion accepting a report by the Department of contract modification #1901-2002, PIN #25170, File #2.114B, Aiken County, as shown in detail in the Appendix.

SECTION 8: The Commission unanimously passed a motion approving contract modification #21-99, Pin #23133, File #1328.608, Chesterfield County, as shown in detail in the Appendix.

SECTION 9: The Commission unanimously passed a motion approving contract modification #1601-2002, Pin #26939, File #39.116B, Pickens County, as shown in detail in the Appendix.

SECTION 10: The Commission unanimously passed a motion approving a report by the Department of contract modification #2501-2002, PIN #25892, File #40.15B, Richland County, as shown in detail in the Appendix.


SECTION 11: The Commission unanimously passed a motion approving the action of the Department in removing roads from the State Highway System, as shown in detail in the Appendix.


SECTION 12: The Commission unanimously passed a motion approving the action of the Department in adding a road to the State Highway System, as shown in detail in the Appendix.

SECTION 13: The Commission unanimously passed a motion approving the request of the Department to concerning projects in the May 14, 2002 letting, which are shown in detail in the Appendix.

SECTION 14: The Commission unanimously passed a motion approving the request of the Department concerning projects in the June 11, 2002 letting, which are shown in detail in the Appendix.

SECTION 15: The Commission unanimously passed a motion approving the request of the Department concerning projects in the June 28, 2002 letting, which are shown in detail in the Appendix.

SECTION 16: On behalf of the Invitations and Resolutions Committee, Commissioner Mack presented a concurrent resolution to Senator Donald H. Holland naming the interchange at exit 101 on I-20 in Kershaw County the "Richard Thomas Holland Interchange". A copy of the resolution is shown in detail in the Appendix. 

SECTION 17: On motion of Commissioner Mack, seconded by Commissioner Truluck, the Commission unanimously passed a motion approving a request from the Beaufort County Legislative Delegation to name the Chechesse Bridge on Highway 170 in honor of Trooper Bruce Smalls who was killed in the line of duty and continue to name the crossing the G. G. Dowling and Edward B. Rogers Crossing. 

SECTION 18: On motion of Commissioner Hardee, seconded by Commissioner Harrell, the Commission unanimously passed a motion to redirect available guide shares from the Low Country Council of Governments bond program for the purpose of funding the US 278 project. The available guide shares to be redirected may not exceed seven million dollars.

SECTION 19: On motion of Commissioner Truluck, seconded by Commissioner Hardee, the Commission unanimously passed a motion adopting the proposed funding plan and draft STIP for fiscal year 2003-2004 as recommended by the Department and shown in detail in the Appendix.

SECTION 20: On motion of Commissioner Mack, seconded by Commissioner Truluck, the Commission unanimously passed a motion approving a ten million dollar program for the use of the safety improvement match program for state fiscal year 2002/03 in an effort to attract more C funds for state roads with the stipulation that a list of projects be furnished to the Commission for review prior to approval.

SECTION 21: There being no further business to come before the Commission, the meeting was adjourned at 11:10 a.m.



## **Appendix**

Department of Transportation Commission

Meeting of

July 25, 2002

\*\*\*\*

1. File MSC 70 / US Route 76 / US Route 176 / Richland County

In order to better perform its maintenance responsibilities, the Department purchased MSC 70 in Richland County, near the Town of Ballentine. The Department acquired the Ballentine Maintenance Site by Title To Real Estate from G. M. Ballentine dated June 30, 1937.

The District 1 Engineering Administrator, with concurrence of management, has determined that the Old Ballentine Maintenance Site is no longer needed and should be liquidated from the Department's inventory. After receiving approval from the South Carolina Budget and Control Board, the property was marketed to the general public with signs, newspaper ads, and all necessary means to attract a qualified buyer. A bid sale was set up and consummated. The Grantee offered the highest acceptable bid above the appraised value of \$51,000.00. Therefore, a Quit-Claim Deed for approximately 0.47 of an acre of land to Daryle F. O'Cain in consideration of \$52,001.00 was executed on April 24, 2002.

2. File 24.576 / US Route 25 / Greenwood County

During construction of improvements on US Route 25, under File 24.576 in Greenwood County near the Town of Greenwood, the Department acquired right of way for US Route 25 by Title to Real Estate from Greenwood Mills dated November 11, 1995.

A request was received from representatives of the previous owner desiring to purchase back a small parcel of property located off the present right of way of US Route 25. The original parcel was purchased by the Department to construct a new drainage outfall ditch. The request was circulated to the Engineering sections to determine if the said parcel could be declared surplus. After review it was determined that the parcel was surplus to Department needs and could be sold provided some provisions were made to cover future maintenance of the drainage ditch. Therefore, a Quit-Claim Deed for approximately 0.30 of an acre of land to Greenwood Development Corporation was executed on February 27, 2002 in consideration of \$3,200.00.

3. File 11.645 / SC Route 11 / Cherokee County

During construction of improvements on SC Route 11, under File 11.645 in Cherokee County, near the Town of Gaffney, the Department acquired right of way for SC Route 11, by Condemnation from Ben S. Willard & William G. Willard dated May 26, 2000.

While negotiating a difficult acquisition case for new right of way, the Department reached an agreement with the property owner whereby it would convey two adjacent tracts of landlocked (no access) surplus parcels to the afore said owner as full compensation for the new right of way needed for the project. Therefore a Gratis Quit-Claim Deed for approximately 0.73 of an acre of land to Randall C. Horne was executed on June 24, 2002.

4. File 23.243A / Road S-87 (Buncombe Road) / Greenville County

During construction of improvements on Road S-87, under File 23.243A in Greenville County, near the City of Greer, the Department acquired right of way for Road S-87, by Beltline Act (827) dated 1949 and by Right of Way Easements from J.F. Green Estate dated August 11, 1959 from Lula D. Rhem dated August 11, 1959.

During negotiations to secure new right of way needed for the relocation of Buncombe Road, it was agreed to convey the old abandoned portion of Buncombe Road to the Grantee in exchange for the new right of way needed. A Quit-Claim Deed was determined necessary to clear title. Therefore, a Gratis Quit-Claim Deed for approximately 1.23 of an acre of land to Antoni, Jan, Micheline, and Anne Van de Wiele was executed on June 24, 2002.

5. File 23.131A / US Route 25 / US Route 123 / Greenville County

During construction of improvements on Road S-85 Relocation (Easley Bridge Road), under File 23.131A in Greenville County, near the Town of Greenville, the Department acquired right of way for Road S-85 Relocation (Easley Bridge Road), by Title to Real Estate from Marshal D. Earle, Sara I Earle Campbell, and Shirley R. Crumpton individually and as personal representative of the Estate of Lila Earle Crumpton dated April 17, 1990.

The Department acquired the subject parcels due to damages to the property caused by new construction. It was determined that the remainder of the subject tract of land was surplus to the Department's needs and should be put up for sale. The property was marketed to the general public with signs, newspaper ads, and all necessary means to attract qualified buyers at the highest acceptable price. The grantee offered the highest acceptable price. Therefore, a Quit-Claim Deed for approximately 1.07 acres of land to James P. Brockman was executed on June 25, 2002 in consideration of \$71,999.00.

6. File 23.131A / US Route 25 / US Route 123 / Greenville County

During construction of improvements on Road S-85 Relocation (Easley Bridge Road), under File 23.131A in Greenville County, near the Town of Greenville, the Department acquired right of way for Road S-85 Relocation (Easley Bridge Road), by Title to Real Estate from Marshal D. Earle, Sara I Earle Campbell, and Shirley R. Crumpton individually and as personal representative of the Estate of Lila Earle Crumpton dated April 17, 1990.

The Department acquired the subject parcels due to damages to the property caused by new construction. It was determined that the remainder of the subject tract of land was surplus to the Department's needs and should be put up for sale. The property was marketed to the general public with signs, newspaper ads, and all necessary means to attract qualified buyers at the highest acceptable price. The grantee offered

the highest acceptable price. Therefore, a Quit-Claim Deed for approximately 0.65 of an acre of land to James P. Brockman was executed on June 25, 2002 in consideration of \$30,501.00.

7. File Project 736E/ US Hwy17 / US Hwy 68 / Horry County

During construction of improvements on US Route 17 and US Route 21, under Project 736-B in Hampton County, near the Town of Yemassee, the Department acquired right of way for US Route 17 and US Route 21, by Condemnation from S. E. Gregorie Estate dated July 14, 1930.

A request was received from the adjacent property owner to purchase a small parcel of right of way from the above project. The request was circulated to the Engineering sections to determine if the abandoned parcel could be declared surplus. After review it was determined that the parcel was surplus to Department needs. Therefore, a Quit-Claim Deed for approximately 0.55 of an acre of land to Ben Josselson in consideration of \$2,000.00 was executed on August 8, 2001.



Recommendations 7/25/02

REQUEST FOR PROFESSIONAL ENGINEERING SERVICES

The Department requests Commission approval to advertise and select a consulting firm to provide engineering services for the North Myrtle Beach Connector. Approval will be contingent on inclusion of this project in the GSATS TIP. This connector is a limited access new location facility from US 17 to the Carolina Bays Parkway. The project is approximately one mile in length and will span the Intracoastal Waterway.

At present, the Department's workload prohibits the ability to maintain the proposed project schedule for which commitments have been made. Therefore, professional engineering services will be needed.

The work will include a reevaluation of the current EIS document, design, and plan preparation. The estimated cost for these services is \$2 million. The project is part of the Horry County RIDE II Application that was approved for 198 million by the JBRC.

Recommendations 7/25/02

REQUEST FOR PROFESSIONAL ENGINEERING SERVICES

The Department requests Commission approval to advertise and select a consulting firm to provide engineering services for the Fantasy Harbour Bridge. Approval will be contingent on inclusion of this project in the GSATS TIP. The new location facility will span the Intracoastal Waterway linking US 17 Bypass to the George Bishop Parkway. This project is an integral part of the proposed metropolitan loop.

At present, the Department's workload prohibits the ability to maintain the proposed project schedule for which commitments have been made. Therefore, professional engineering services will be needed.

The work will include a development of an environmental document, obtaining permits, design, and plan preparation. The estimated cost for these services is \$3 million. The project is part of the Horry County RIDE II Application that was approved for 198 million by the JBRC.



July 15, 2002

The Department requests Commission approval to perform a Contract Modification to the Basic Agreement for On Call Structure Foundation Testing Services. This Contract Modification ( No. 24-99) was made and entered into on July 12, 2002 by and between the SCDOT and GRL for \$5,171.40. The funding will come from the engineering inspection allotment set up for this project. The Basic Agreement was entered into on September 1, 1999.

Project Description:

Replace Bridge over Little River  
Route SC 301  
Abbeville County  
File No. 1.105B  
FAP: BRT-BR01(006)  
Pin: 24887  
Charge Code: 01 Q10 BR01 006 2220 620

Scope of Services:

Perform up to 3 CSL testing. Provide estimates of foundation integrity.

<u>Agreement</u>	<u>Date</u>	<u>Value</u>
Basic	09/01/99	NA
CM 24-99	07-12-02	\$ 5,171.40

## Executive Summary – August, 2002

Contract Modification 1901-2002, PIN # 25170, Project # BRT-BR02(007),  
File # 2.114B, US Route 278 at Bridge over Hollow Creek  
Aiken County, South Carolina

The Department has entered into Contract Modification 1901-2001 with Ralph Whitehead Associates, Incorporated to perform design changes for the above described project. The cost of this Contract Modification is \$14,104.74. Funding for this project is Federal Bridge Replacement Funds. This is the second Contract Modification for this project.

The first Contract Modification (101-2001) was for the hydrologic and hydraulic design of the project and cost \$17,849.91.

This contract modification comes under the original agreement that was approved by the Commission on July 30, 1998.

June 27, 2002

The Department requests Commission approval to perform a Contract Modification to the Basic Agreement for On Call Structure Foundation Testing Services. This Contract Modification (No. 21-99) was made and entered into on June 27, 2002 by and between the SCDOT and SM&E for \$3,435.62. The funding will come from the engineering inspection allotment set up for this project. The Basic Agreement was entered into on September 1, 1999.

Project Description:

Replace existing bridge over Big Lynches River  
Route US 1  
Chesterfield County  
File No. 1328.608  
FAP: BRT-BR88(003)  
Pin: 23133  
Charge Code: 88 Q10 BR88 003 2220 620

Scope of Services:

Perform statnamic load test services.

<u>Agreement</u>	<u>Date</u>	<u>Value</u>
Basic	09/01/99	NA
CM 21-99	06-26-02	\$3,435.62

Recommendations – August, 2002

Contract Modification 1601-2002, PIN # 26939, Project # BRT-BR39(007),  
File # 39.116B, SC Route 183 at Bridge over Twelve Mile Creek  
Pickens County, South Carolina

The Department has entered into Contract Modification 1601-2002 with PBS&J, Incorporated to perform the hydrologic and hydraulic design for the above described project. The cost of this Contract Modification is \$23,543.62. Funding for this project is with Federal Bridge Replacement Funds.

This contract modification comes under the original agreement that was approved by the Commission on August 16, 2001.

Recommendation – August, 2002

Contract Modification 2501-2002, Pin # 25892, Project # BST-COMB (015) File # 40.145B,  
Road S-52 in Richland County, South Carolina

The Department has entered into Contract Modification 2501-2002 with Wilbur Smith Associates to perform the hydraulic analysis for the above noted project. The cost of this Contract Modification is \$62,402.00. Funding for this project is with state and federal funds. This contract is for the drainage design on a new alignment of Road S-52 (Northern Arterial) from Longtown Road to near I-77.

This Contract Modification is a supplement to the Basic Agreement that was entered into on August 16, 2001.

1C ORIGINAL UPDATE  
Recommendations 7-25-2002

**REMOVAL OF ROADS FROM STATE HIGHWAY SECONDARY SYSTEM**

It is recommended the Commission remove the following sections of road from the State Highway System as follows:

Addition Number

Description

**Bamberg County**

- |       |   |
|-------|---|
| 450 ✓ | Section of road from Route 362 approximately 1.1 miles south of Road S-273 easterly<br>- approximately 3.5 miles<br>(Designated S-450)<br>(Added to System 9-16-1965)   |
| 477 ✓ | Section of road from U.S. Route 78 approximately 1.8 miles northwest of Route 61 southwesterly to the northeastern terminus of Road S-450<br>- approximately 1.1 miles<br>(Designated S-450)<br>(Added to System 5-16-1968) |

**Note:** The above road removals are requested by Bamberg County who will accept maintenance responsibility for these sections of road and they qualify under the Abandonment of Right-of -Way portion of the law.

**Charleston County**

- |                  |   |
|------------------|---|
| Portion of 213 ✓ | Colonial Street in Charleston from Broad Street to Tradd Street<br>- approximately 0.13 mile<br>(Designated S-213)<br>(Added to System 7-21-1949) |
|------------------|---|

**Note:** The above road removal is requested by the City of Charleston who will accept maintenance responsibility for this section of road and it qualifies under the Abandonment of Right-of -Way portion of the law.

1C ORIGINAL VIKAS

**Recommendations 7-25-2002**

**Removal of Roads from the State Highway Secondary System**

**Page 2**

Addition Number

Description

**Chesterfield County**

Portion of 795

Section of Juniper Avenue in the Town of McBee from S-933 (Tenth Street) easterly including a spur  
- approximately 0.04 mile  
(Designated S-221)  
(Added to System 5-20-1976)

**Note:** The above road removal is requested by the Chesterfield County School District who will accept maintenance responsibility for this section of road and it qualifies under the Abandonment of Right-of-Way portion of the law.

ADDITION TO STATE HIGHWAY SYSTEM

It is recommended the Commission add the following section of road to the State Highway System as follows:

Addition Number

Description

Bamberg County

660	Creekside Road near the city limits of Bamberg extending from Road S-165 (North Street) easterly to deadend - approximately 0.15 mile To be designated S-660
-----	---





South Carolina  
Department of Transportation

July 8, 2002

MEMORANDUM TO: D. H. Freeman, State Highway Engineer

The recommendation for SC File No. 42.484A, a project in the Highway Letting of May 14, 2002, is, hereby, revised. The recommendation to award the project to the low bidder was part of the Recommendation Memorandum dated May 24, 2002. That recommendation is rescinded. It is now recommended that the project be awarded to the second low bidder

Summary and bid tabulation is attached.

A handwritten signature in black ink, appearing to read "G. A. Peck", with a long horizontal flourish extending to the right.

G. A. Peck  
Contracts Engineer



THE FOLLOWING PROJECT IS RECOMMENDED FOR AWARD

July 8, 2002

"REVISED RECOMMENDATION DATED MAY 24, 2002"

The following project in the Highway Letting of May 14, 2002, was previously recommended for award to the low bidder who has since declined the award. Therefore, that recommendation is rescinded. It is now recommended to award the project to the second low bidder:

COUNTY

FILE NO.

Spartanburg

42.484A


Second low bid is below the Engineer's estimate. No further approval or concurrence is required.

Submitted By




G. A. Peck  
Contracts Engineer

Recommended By:



D. R. Shealy  
Director of Construction

Approved By:



D. H. Freeman  
State Highway Engineer

Date: 7/18/02

South Carolina  
Department of Transportation  
Columbia

Summary of Bids

Ref. No. : 001101  
File No.(s) : 42.484A,  
Letting Date: 05/14/2002

SPARTANBURG COUNTY - S.C. FILE NO.(s) 42.484A, - FED AID PROJECT NO.(s)  
CAQ-CM42(008), - (PIN - 021575) (TRAFFIC WORK) - TYPE (Intersection S-41(Blackstock  
Rd.) w/ Willis Road ( O.S.) & S-499(Oak Grove Rd.) ) - RD(s). S-410.430 MILES ON  
S-41 FROM INTERSECTION S-41 TO W/ WILLIS RD(O.S.); . TOTAL LENGTH OF PROJECT: 0.430  
MILES. COMPLETION DATE: 10/25/2002

COMPANY NAME	LOCATION	TOTAL BID
01 STEWART CONSTRUCTION OF GREER, INC.	GREER, SC.....	<del>Non-Responsive.</del>
02 S & S CONSTR, INC. OF ANDERSON-DWBE	ANDERSON, SC.....	\$245,810.20
03 LYNNSTAR CONSTRUCTION CO. INC. (DWBE)	GREENVILLE, SC.....	\$313,708.56
04 U. S. GROUP, INC.	COLUMBIA, SC.....	\$348,090.22
05 SLOAN CONSTRUCTION COMPANY, INC.	GREENVILLE, SC.....	\$366,445.34
06 THRIFT DEVELOPMENT CORPORATION	SENECA, SC.....	\$507,999.26

THIS IS TO CERTIFY THAT THIS IS A TRUE AND CORRECT COPY OF ALL  
THE BIDS RECEIVED ON 05/14/2002 FOR THIS PROJECT  
CONTRACT ADMINISTRATOR *JA Beck* DATE 7/8/02

APPROVED BY: Elizabeth S. Mabry  
TITLE: EXECUTIVE DIRECTOR



South Carolina  
Department of Transportation


June 25, 2002

MEMORANDUM TO: D. H. Freeman, State Highway Engineer

Pursuant to newspaper advertisements on May 6, 2002 & May 13, 2002, the Department received one hundred & sixteen (116) bids for twenty-nine (29) projects in the highway letting of June 11, 2002.

Twenty-nine (29) projects are recommended for award.

Summary and bid tabulations are attached.



G. A. Peck  
Contracts Engineer



June 25, 2002

RECOMMENDED FOR AWARD

The following nineteen (19) projects in the Highway Letting of June 11, 2002, are recommended for award and do not require further concurrence or approval:

<u>COUNTY</u>	<u>FILE NO.</u>
ABBEVILLE	1.105B
ABBEVILLE, ETC.	1.119B, et al
ABBEVILLE, ETC.	1.120B, et al
AIKEN	2.132B, et al
ANDERSON	4.2000.2
ANDERSON, ETC.	4.130B, et al
BERKELEY	8.102B
CHEROKEE	11.110B
CHESTERFIELD	13.101C
DILLON	17.101C
FLORENCE	21.100C
GREENVILLE & SPARTANBURG	23.175B, et al
GREENVILLE & SPARTANBURG	23.481, et al
HORRY	26.117B, et al
HORRY	26.103C
LEXINGTON	32.225A
NEWBERRY	36.110B
SALUDA	41.110B
YORK	46.127B

June 25, 2002

The following five (5) projects in the Highway Letting of June 11, 2002, are recommended for award subject to concurrence from the Federal Highway Administration:

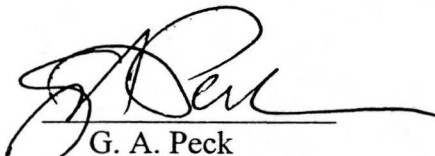
<u>COUNTY</u>	<u>FILE NO.</u>
CHARLESTON	10.133B
LEXINGTON	32.165B, et al
ORANGEBURG	38.112B
SPARTANBURG	42.151B, et al
YORK	46.616A

The following five (5) projects in the Highway Letting of June 11, 2002, are recommended for award subject to approval by their respective County Transportation Committee:


<u>COUNTY</u>	<u>FILE NO.</u>
COLLETON	15.2001
GREENVILLE	23.2001
HORRY	26.2001
HORRY	26.2001.1
WILLIAMSBURG	45.2001

June 25, 2002


Submitted By:

  
G. A. Peck  
Contracts Engineer

Recommended By:

  
D. R. Shealy  
Director of Construction

Approved By:

  
D. H. Freeman  
State Highway Engineer

Date: 6/26/02



THE FOLLOWING PROJECTS IN THE JUNE 11, 2002 HIGHWAY LETTING ARE  
RECOMMENDED FOR AWARD:


South Carolina  
Department of Transportation  
Columbia

Summary of Bids

Ref. No. : 001085  
File No.(s) : 1.105B,  
Letting Date: 06/11/2002

ABBEVILLE COUNTY - S.C. FILE NO.(s) 1.105B, - FED AID PROJECT NO.(s) BRT-BR01(006), ,  
- (PIN - 024887) (BRIDGE & APPROACH WORK) - TYPE (ASPHALT CONCRETE SURFACING,BRIDGE  
REMOVAL & SALVAGE, DRAINAGE, PAVEMENT MARKINGS (PAINT ONLY),R.C. TYPE III  
PRESTRESSED BEAMS, WIDENING) - RD(s). SC 201, SC-2010.426 MILES ON SC 201 FROM  
BRIDGE APPROACHES TO LITT;250.000 MILES ON SC-201 FROM BRIDGE OVER LITTLE RIVER TO  
8.3 MILES NW OF ABBEVILLE; . TOTAL LENGTH OF PROJECT: 0.426 MILES.COMPLETION DATE:  
SEE SPECIAL PROVISIONS. DBE GOAL: 8%.THE CONTRACTOR IS ADVISED THAT THE DEPARTMENT  
WILL EVALUATE THE BID PROPOSALS SUBMITTED FOR THIS PROJECT USING THE METHOD KNOWN  
AS "A+B" BIDDING.

COMPANY NAME	LOCATION	A+B TOTAL BID	B PORTION	A PORTION
01 UNITED CONTRACTORS, INC.	CHESTER, SC.....	\$2,083,811.79	435,000.00	1,648,811.79
02 CROWDER CONSTRUCTION CO.	CHARLOTTE, NC.....	\$2,395,982.44	450,000.00	1,945,982.44
03 LAZER CONSTRUCTION CO, INC.	WILLIAMSTON, SC.....	\$2,410,937.53	600,000.00	1,810,937.53
04 A.M. TUCK, INC.	BRADLEY, SC.....	\$2,603,478.52	726,000.00	1,877,478.52
05 SCOTT BRIDGE CO, INC.	OPELIKA, AL.....	\$2,606,553.02	720,000.00	1,886,553.02
06 CAROLINA BRIDGE CO, INC.	ORANGEBURG, SC.....	\$2,664,652.90	726,000.00	1,938,652.90
07 CAPE ROMAIN CONTRACTORS, INC.	WANDO, SC.....	\$2,718,971.54	726,000.00	1,992,971.54

THIS IS TO CERTIFY THAT THIS IS A TRUE AND CORRECT COPY OF ALL  
THE BIDS RECEIVED ON 06/11/2002 FOR THIS PROJECT.  
CONTRACT ADMINISTRATOR  DATE 06/25/02

APPROVED BY: Elizabeth S. Mabry  
TITLE: EXECUTIVE DIRECTOR


South Carolina  
Department of Transportation  
Columbia

## Summary of Bids

Ref. No. : 001124  
File No.(s) : 01.119B, 24.119B, 30.121B, 33.127B,  
Letting Date: 06/11/2002

ABBEVILLE GREENWOOD LAURENS MCCORMICK COUNTIES - S.C. FILE NO.(s) 01.119B, 24.119B, 30.121B, 33.127B, - FED AID PROJECT NO.(s) STP-RFMT(126), - (PIN - 027713)  
(RESURFACING WORK) - TYPE ( Federal Aid Resurfacing for various roads in Abbeville, Greenwood, Laurens, and McCormick counties. ) - RD(s). SC0184, S-0356, US0221, US0378  
5.350 MILES ON SC0184 FROM (3.7) SC 28 TO (9.05) SC 201; 0.180 MILES ON S-0356 FROM (0.53) PRESSLEY STREET TO (0.71) US 25 BUS; 0.250 MILES ON S-0356 FROM (0.28) GILES AVENUE TO (0.53) PRESSLEY STREET; 0.280 MILES ON S-0356 FROM (0) E. CAMBRIDGE AVENUE TO (0.28) GILES AVENUE; 0.150 MILES ON US0221 FROM (17.47) HARPER STREET TO (17.62) EVELYN STREET; 0.900 MILES ON US0221 FROM (17.62) EVELYN STREET TO (18.52) IRBY STREET; 3.740 MILES ON US0378 FROM (0) GEORGIA STATE LINE TO (3.74) S-33-161; .  
TOTAL LENGTH OF PROJECT: 10.850 MILES. COMPLETION DATE: 06/30/2003 DBE GOAL: 14%

COMPANY NAME	LOCATION	TOTAL BID
01 SATTERFIELD CONSTRUCTION CO, INC.	GREENWOOD, SC.....	\$1,534,599.27

THIS IS TO CERTIFY THAT THIS IS A TRUE AND CORRECT COPY OF ALL  
THE BIDS RECEIVED ON 06/11/2002 FOR THIS PROJECT.  
CONTRACT ADMINISTRATOR  DATE 06/25/02

APPROVED BY: Elizabeth S. Mabry  
TITLE: EXECUTIVE DIRECTOR


South Carolina  
Department of Transportation  
Columbia

Summary of Bids

Ref. No. : 001132  
File No.(s) : 01.120B, 19.110B, 24.110B, 30.122B, 33.128B, 36.119B, 41.111B,  
Letting Date: 06/11/2002

ABBEVILLE EDGEFIELD GREENWOOD LAURENS MCCORMICK NEWBERRY SALUDA COUNTIES -S.C. FILE NO.(s) 01.120B, 19.110B, 24.110B, 30.122B, 33.128B, 36.119B, 41.111B,- FED AID PROJECT NO.(s) STP-CSD2(001), - (PIN - 027822) (RESURFACING WORK) - TYPE (Federal Aid Chip Seal various roads in District 2. ) - RD(s). SC0201, S-0010, S-0037, SC0230, SC0034, SC0248, SC0014, SC0049, SC0101, SC0418, US0076, S-0007, SC0010, SC0034, SC0066, SC0039, SC039111.800 MILES ON SC0201 FROM (0) SC 20 TO (11.8) ANDERSON COUNTY LI; 2.000 MILES ON S-0010 FROM (0) US 25 NW TO (2) SC 23;1.650 MILES ON S-0037 FROM (0) AIKEN COUNTY LINE TO (1.65) US 25;4.550 MILES ON SC0230 FROM (12.2) 0.7 mi. South of S TO (16.75) SC Route 23;5.480 MILES ON SC0034 FROM (10.56) S-24-237 TO (16.04) NEWBERRY COUNTY L;5.810 MILES ON SC0248 FROM (0) US 178 TO (5.81) S-24-89;0.530 MILES ON SC0014 FROM (15.5) CITY LIMITS TO (16.03) .53 MILES NORTH; 2.600 MILES ON SC0049 FROM (0) US 221 TO (2.6) I-385;7.070 MILES ON SC0101 FROM (10.27) SC 92 TO (17.34) SPARTNBURG COUNTY;2.400 MILES ON SC0418 FROM (5) 0.1 M NORTH S-30-75 TO (7.4) SPARTANBURG COUNTY;6.080 MILES ON US0076 FROM (0) GREENVILLE COUNTY LIN TO (6.08) S-30-54; 6.660 MILES ON S-0007 FROM (0) SC 81 TO (6.66) US 378; 3.530 MILES ON SC0010 FROM (0) SC 28 TO (3.53) GREENWOOD COUNTY L;3.820 MILES ON SC0034 FROM (25.92) S-36-743 TO (29.74) US 76;6.380 MILES ON SC0034 FROM (29.74) US 76 TO (36.12) S-36-28; 2.630 MILES ON SC0066 FROM (5.32) S-36-32 TO (7.95) S-36-51; 5.320 MILES ON SC0066 FROM (0) LAURENS COUNTY TO (5.32) S-36-32;10.970 MILES ON SC0039 FROM (4.21) SC 23 TO (15.18) US 378;10.770 MILES ON SC0391 FROM (0) LEXINGTON COUNTY LINE TO (10.77) NEWBERRY COUNTY L; . TOTAL LENGTH OF PROJECT: 100.050 MILES.  
COMPLETION DATE: 08/31/2003

COMPANY NAME	LOCATION	TOTAL BID
01 CARNES SOUTH CAROLINA, INC.	GAINESVILLE, GA.....	\$572,194.67
02 LANIER CONSTRUCTION CO., INC.	GASTON, SC.....	\$649,186.48

THIS IS TO CERTIFY THAT THIS IS A TRUE AND CORRECT COPY OF ALL  
THE BIDS RECEIVED ON 06/11/2002 FOR THIS PROJECT.  
CONTRACT ADMINISTRATOR  DATE 06/25/02

APPROVED BY: Elizabeth S. Mabry  
TITLE: EXECUTIVE DIRECTOR


South Carolina  
Department of Transportation  
Columbia

Summary of Bids

Ref. No. : 001106  
File No.(s) : 2.132B, 2.133B,  
Letting Date: 06/11/2002

AIKEN COUNTY - S.C. FILE NO.(s) 2.132B, 2.133B, - STATE PROJECT NO.(s) C-132B, C133B,  
- (PIN - 026997, 026998) (ROAD WORK) - RD(s). S-1043, S-119, S-1488, S-1493, S-1657,  
S-1702, S-1706, S-179, S-1819, S-1905, S-1931, S-1936, S-221, S-320, S-366, S-441,  
S-511, S-538, S-899, S-902 0.130 MILES ON S-1043 FROM S-29 TO S-1184; 0.140 MILES ON  
S-119 FROM S-69 TO S-85; 0.290 MILES ON S-1488 FROM S-1425 TO DEAD END; 0.180 MILES  
ON S-1493 FROM S-1409 TO S-1702; 0.240 MILES ON S-1657 FROM S-1660 TO S-1661; 0.120  
MILES ON S-1702 FROM S-1426 TO S-1703; 0.200 MILES ON S-1706 FROM S-1426 TO S-1427;  
0.300 MILES ON S-179 FROM S-80 TO S-220; 0.130 MILES ON S-1819 FROM S-29 TO S-1184;  
0.290 MILES ON S-1905 FROM S-901 TO S-537; 0.470 MILES ON S-1931 FROM CUL DE SAK TO  
CUL DE SAK; 0.340 MILES ON S-1936 FROM S-1931 TO S-1815; 0.070 MILES ON S-221 FROM  
US-1 TO S-105; 0.310 MILES ON S-320 FROM S-311 TO DEAD END; 0.260 MILES ON S-366 FROM  
US 1 TO S-559; 0.260 MILES ON S-441 FROM S-176 TO S-177; 0.230 MILES ON S-511 FROM  
S-515 TO SC118; 0.360 MILES ON S-538 FROM S-506 TO S-537; 0.220 MILES ON S-899 FROM  
S-506 TO S-716; 0.400 MILES ON S-902 FROM US1 TO END STATE MAINT;. TOTAL LENGTH OF  
PROJECT: 4.940 MILES. COMPLETION DATE: 11/30/2002

COMPANY NAME	LOCATION	TOTAL BID
01 SATTERFIELD CONSTRUCTION CO, INC.	GREENWOOD, SC.....	\$383,876.65
02 APAC-GEORGIA, INC.	ATLANTA, GA.....	\$454,922.90

THIS IS TO CERTIFY THAT THIS IS A TRUE AND CORRECT COPY OF ALL  
THE BIDS RECEIVED ON 06/11/2002 FOR THIS PROJECT.  
CONTRACT ADMINISTRATOR  DATE 06/25/02

APPROVED BY: Elizabeth S. Mabry  
TITLE: EXECUTIVE DIRECTOR

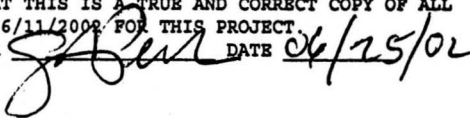
South Carolina  
Department of Transportation  
Columbia

Summary of Bids

Ref. No. : 001098  
File No.(s) : 4.2000.2,  
Letting Date: 06/11/2002

ANDERSON COUNTY - S.C. FILE NO.(s) 4.2000.2, - FED AID PROJECT NO.(s) MGE-SWMA(011),  
- (PIN - 026395) (ROAD WORK) - TYPE (ASPHALT CONCRETE SURFACING, DRAINAGE, GRADING,  
PAVEMENT MARKINGS (PAINT & THERMOPLASTIC), WIDENING) - RD(s). S-667, US1780.030  
MILES ON S-667 FROM INTERSECTION OF RTE 178 TO AND RD. S-667;0.341 MILES ON US178  
FROM INTERSECTION US RTE 178 TO AND RD. S-667;. TOTAL LENGTH OF PROJECT: 0.371  
MILES. COMPLETION DATE: 10/31/2002 DBE GOAL: 11%

COMPANY NAME	LOCATION	TOTAL BID
01 THRIFT DEVELOPMENT CORPORATION	SENECA, SC.....	\$206,106.11
02 S & S CONSTR, INC. OF ANDERSON-DWBE	ANDERSON, SC.....	\$208,381.04
03 WHAM BROTHERS CONSTRUCTION CO. INC.	ANDERSON, SC.....	\$209,823.28
04 EAGLE CONSTRUCTION CO, INC.	NEWBERRY, SC.....	\$227,288.53
05 THRELKO, INC.	NINETY.SIX, SC.....	\$247,394.85
06 SLOAN CONSTRUCTION COMPANY, INC.	GREENVILLE, SC.....	\$248,178.28
07 U. S. GROUP, INC.	COLUMBIA, SC.....	\$252,153.40
08 THRIFT BROTHERS, INC.	SENECA, SC.....	\$270,585.80

THIS IS TO CERTIFY THAT THIS IS A TRUE AND CORRECT COPY OF ALL  
THE BIDS RECEIVED ON 06/11/2002 FOR THIS PROJECT.  
CONTRACT ADMINISTRATOR  DATE 06/25/02

APPROVED BY: Elizabeth S. Mabry  
TITLE: EXECUTIVE DIRECTOR

South Carolina  
Department of Transportation  
Columbia

Summary of Bids

Ref. No. : 001123  
File No.(s) : 04.130B, 37.129B, 39.121B,  
Letting Date: 06/11/2002

ANDERSON OCONEE PICKENS COUNTIES - S.C. FILE NO.(s) 04.130B, 37.129B, 39.121B, - FED AID PROJECT NO.(s) NH-RFMT(127), STP-RFMT(128), - (PIN - 027714, 027717)(RESURFACING WORK) - TYPE ( Federal Aid Resurfacing for various roads in Anderson, Oconee, and Pickens counties. ) - US RTE(s). US0076, SC0028, US0076, SC01350.920 MILES ON US0076 FROM (32.96) Honea Path TO (33.88) Central Ave.; 1.310 MILES ON US0076 FROM (7.96) I-85 Ramp TO (9.27) Phil Watson Rd.; 3.760 MILES ON US0076 FROM (29.2) Bell Road TO (32.96) Honea Path; 2.610 MILES ON SC0028 FROM (23.15) State Park Road TO (25.76) Chattooga Ridge R; 5.960 MILES ON SC0028 FROM (25.76) Chattooga Ridge R TO (31.72) Ga. State Line; 0.290 MILES ON US0076 FROM (17.93) Simpson St. TO (18.22) Toccoa Hwy.; 4.670 MILES ON US0076 FROM (13.26) Welcome Church Ro TO (17.93) Simpson St.; 6.250 MILES ON SC0135 FROM (14.7) EARLS BRIDGE RD. TO (20.95) PUMPKINTOWN HWY; .  
TOTAL LENGTH OF PROJECT: 25.770 MILES. COMPLETION DATE: 10/31/2003 DBE GOAL: 15%

COMPANY NAME	LOCATION	TOTAL BID
01 SLOAN CONSTRUCTION COMPANY, INC.	GREENVILLE, SC.....	\$3,253,347.69
02 ASHMORE BROS., INC.	GREER, SC.....	\$3,372,801.39

THIS IS TO CERTIFY THAT THIS IS A TRUE AND CORRECT COPY OF ALL  
THE BIDS RECEIVED ON 06/11/2002 FOR THIS PROJECT.  
CONTRACT ADMINISTRATOR *[Signature]* DATE 06/25/02

APPROVED BY: Elizabeth S. Mabry  
TITLE: EXECUTIVE DIRECTOR


South Carolina  
Department of Transportation  
Columbia

## Summary of Bids

Ref. No. : 001109  
File No.(s) : 08.102B,  
Letting Date: 06/11/2002

BERKELEY COUNTY - S.C. FILE NO.(s) 08.102B, - FED AID PROJECT NO.(s) STP-HE08(002), -  
(PIN - 024398) (TRAFFIC WORK) - TYPE ( Intersection of SC 41 w/ SC 402 & S-133 ) -  
RD(s). SC 41 0.230 MILES ON SC 41 FROM INTERSECTION SC 41 TO WITH SC 402 & S-133;.  
TOTAL LENGTH OF PROJECT: 0.230 MILES. COMPLETION DATE: 10/25/2002

COMPANY NAME	LOCATION	TOTAL BID
01 HINKLE CONTRACTING CORP.	PARIS, KY.....	\$199,356.00
02 BANKS CONSTRUCTION COMPANY	N..CHARLESTON, SC.....	\$215,347.75
03 L-J, INC.	COLUMBIA, SC.....	\$264,334.70
04 PLOWDEN CONSTRUCTION CO. INC.	SUMTER, SC.....	\$358,285.00

THIS IS TO CERTIFY THAT THIS IS A TRUE AND CORRECT COPY OF ALL  
THE BIDS RECEIVED ON 06/11/2002 FOR THIS PROJECT.  
CONTRACT ADMINISTRATOR  DATE 06/25/02

APPROVED BY: Elizabeth S. Mabry  
TITLE: EXECUTIVE DIRECTOR



South Carolina  
Department of Transportation  
Columbia

## Summary of Bids

Ref. No. : 001108  
File No.(s) : 10.133B,  
Letting Date: 06/11/2002

CHARLESTON COUNTY - S.C. FILE NO.(s) 10.133B, - FED AID PROJECT NO.(s) IM-IM10(002),  
- (PIN - 027094) (ROAD WORK) - TYPE (ASPHALT CONCRETE SURFACING, GRADING, MILLING  
EXISTING ASPHALT PAVEMENT, PAVEMENT MARKINGS (PAINT & THERMOPLASTIC), WIDENING)- US  
RTE(s). I-526 0.160 MILES ON I-526; . TOTAL LENGTH OF PROJECT: 0.160 MILES.  
COMPLETION DATE: 10/31/2002 DBE GOAL: 6%.

COMPANY NAME	LOCATION	TOTAL BID
01 U. S. GROUP, INC.	COLUMBIA, SC.....	\$231,140.79
02 BANKS CONSTRUCTION COMPANY	N..CHARLESTON, SC.....	\$262,266.16
03 HINKLE CONTRACTING CORP.	PARIS, KY.....	\$503,651.43
04 PLOWDEN CONSTRUCTION CO. INC.	SUMTER, SC.....	\$673,670.38
05 SANDERS BROTHERS CONSTRUCTION CO. INC.	N..CHARLESTON, SC.....	\$748,526.31

THIS IS TO CERTIFY THAT THIS IS A TRUE AND CORRECT COPY OF ALL  
THE BIDS RECEIVED ON 06/11/2002 FOR THIS PROJECT.  
CONTRACT ADMINISTRATOR *[Signature]* DATE 06/25/02

APPROVED BY: Elizabeth S. Mabry  
TITLE: EXECUTIVE DIRECTOR

South Carolina  
Department of Transportation  
Columbia

Summary of Bids

Ref. No. : 001079  
File No.(s) : 11.110B,  
Letting Date: 06/11/2002

CHEROKEE COUNTY - S.C. FILE NO.(s) 11.110B, - FED AID PROJECT NO.(s) BRT-BR11(014), ,  
- (PIN - 025089) (BRIDGE & APPROACH WORK) - TYPE (R.C. TYPE III PRESTRESSED BEAMS)-  
RD(s). S-54, SD RDS0.137 MILES ON S-54 FROM BRIDGE REPLACEMENT TO OVER THICKETY  
CREEK; 280.000 MILES ON S-54 FROM BR OVER THICKETY CREEK TO 12.6 MI SE OF GAFFNEY;  
0.026 MILES ON SD RDS; . TOTAL LENGTH OF PROJECT: 0.163 MILES.COMPLETION DATE: SEE  
SPECIAL PROVISIONS. DBE GOAL: 8%. THE CONTRACTOR IS ADVISED THAT THE DEPARTMENT WILL  
EVALUATE THE BID PROPOSALS SUBMITTED FOR THIS PROJECT USING THE METHOD KNOWN AS  
"A+B+C" BIDDING.

COMPANY NAME	LOCATION	A+B+C TOTAL BID	B PORTION	C PORTION	A PORTION
01 UNITED CONTRACTORS, INC.	CHESTER, SC.....	\$1,486,821.54	136,000.00	320,000.00	1,030,821.54
02 SLOAN CONSTRUCTION COMPANY, INC.	GREENVILLE, SC.....	\$1,567,319.72	144,000.00	300,000.00	1,123,319.72
03 CROWDER CONSTRUCTION CO.	CHARLOTTE, NC.....	\$1,568,197.96	100,000.00	240,000.00	1,228,197.96
04 BLYTHE CONSTRUCTION, INC.	CHARLOTTE, NC.....	\$1,576,071.44	144,000.00	300,000.00	1,132,071.44
05 LAZER CONSTRUCTION CO, INC.	WILLIAMSTON, SC.....	\$1,633,652.54	168,000.00	360,000.00	1,105,652.54
06 R. E. BURNS & SONS CO., INC.	STATESVILLE, NC.....	\$1,693,659.30	193,600.00	360,000.00	1,140,059.30
07 TRIPLETT-PEEK, INC.	CHESTER, SC.....	\$1,721,903.57	193,600.00	360,000.00	1,168,303.57
08 CAROLINA BRIDGE CO, INC.	ORANGEBURG, SC.....	\$1,916,775.44	144,000.00	360,000.00	1,412,775.44

THIS IS TO CERTIFY THAT THIS IS A TRUE AND CORRECT COPY OF ALL  
THE BIDS RECEIVED ON 06/11/2002 FOR THIS PROJECT.  
CONTRACT ADMINISTRATOR *[Signature]* DATE 06/25/02

APPROVED BY: Elizabeth S. Mabry  
TITLE: EXECUTIVE DIRECTOR

South Carolina  
Department of Transportation  
Columbia

Summary of Bids

Ref. No. : 001116  
File No.(s) : 13.101C,  
Letting Date: 06/11/2002

CHESTERFIELD COUNTY - S.C. FILE NO.(s) 13.101C, - STATE PROJECT NO.(s) C-101C,- (PIN - 027785) (ROAD WORK) - TYPE (ASPHALT CONCRETE SURFACING, PAVEMENT MARKINGS (PAINT ONLY)) - RD(s). S-105, S-343, S-414, S-417, S-485, S-486, S-487, S-53, S-531, S-540, S-545, S-577, S-579, S-632, S-654, S-686, S-691, S-751, S-767, S-813, S-814, S-833, S-899, S-912, S-925, S-926, S-964, S-9882.190 MILES ON S-105 FROM NORTH CAROLINA STATE LN TO SC-207; 3.030 MILES ON S-343 FROM S-40 TO S-40; 0.130 MILES ON S-414 FROM S-105 TO PAVEMENT END; 0.580 MILES ON S-417 FROM S-577 TO S-414; 0.730 MILES ON S-485 FROM S-484 TO S-53; 1.850 MILES ON S-486 FROM SC-207 TO S-485; 1.570 MILES ON S-487 FROM S-105 TO SC-207; 1.980 MILES ON S-53 FROM S-105 TO SC207; 1.410 MILES ON S-531 FROM 0.36 SOUTH OF S-106 TO S-107; 1.570 MILES ON S-540 FROM S-35 TO END; 1.800 MILES ON S-545 FROM SC 9 TO S-105; 0.580 MILES ON S-577 FROM SC207 TO S-417; 1.240 MILES ON S-579 FROM S-53 TO S-531; 0.370 MILES ON S-632 FROM SC207 TO S-105; 0.740 MILES ON S-654 FROM S-40 TO US-601; 0.500 MILES ON S-686 FROM S-53 TO END; 0.140 MILES ON S-691 FROM US-601 TO BENNY MOREE DIRT ROAD; 0.750 MILES ON S-751 FROM S-105 TO S-489; 0.810 MILES ON S-767 FROM S-53 TO S-531; 0.400 MILES ON S-813 FROM S-40 TO NORA JENKINS DIRT RD; 0.990 MILES ON S-814 FROM SC-207 TO SC207; 0.570 MILES ON S-833 FROM S-343 TO DEAD END; 0.220 MILES ON S-899 FROM S-53 TO END; 0.100 MILES ON S-912 FROM S-661 TO DEAD END; 0.150 MILES ON S-912 FROM S-853 TO S-661; 0.250 MILES ON S-912 FROM S-341 TO S-853; 0.860 MILES ON S-925 FROM S-35 TO S-104; 0.510 MILES ON S-926 FROM S-103 TO END; 0.300 MILES ON S-964 FROM S-107 TO END; 0.410 MILES ON S-988 FROM S-833 TO END; . TOTAL LENGTH OF PROJECT: 26.730 MILES. COMPLETION DATE: 06/30/2003

COMPANY NAME	LOCATION	TOTAL BID
01 APAC-CAROLINA, INC.	DARLINGTON, SC.....	\$341,170.98
02 BOGGS PAVING, INC.	MONROE, NC.....	\$396,802.29

THIS IS TO CERTIFY THAT THIS IS A TRUE AND CORRECT COPY OF ALL  
THE BIDS RECEIVED ON 06/11/2002 FOR THIS PROJECT.  
CONTRACT ADMINISTRATOR [Signature] DATE 06/25/02

APPROVED BY: Elizabeth S. Mabry  
TITLE: EXECUTIVE DIRECTOR


South Carolina  
Department of Transportation  
Columbia

Summary of Bids

Ref. No. : 001111  
File No.(s) : 15.2001,  
Letting Date: 06/11/2002

COLLETON COUNTY - S.C. FILE NO.(s) 15.2001, - STATE PROJECT NO.(s) HMP-HIMP(202), - (PIN -  
027380) (ROAD WORK) - TYPE (ASPHALT CONCRETE SURFACING, DRAINAGE, GRADING, PAVEMENT  
MARKINGS (PAINT ONLY), WIDENING) - US RTE(s). US-17A 0.313 MILES ON US-17A;. TOTAL  
LENGTH OF PROJECT: 0.313 MILES. COMPLETION DATE: 08/15/2002 DBE GOAL: 5%.

COMPANY NAME	LOCATION	TOTAL BID
01 J. R. WILSON CONSTRUCTION CO., INC.	HAMPTON, SC.....	\$185,502.30
02 HINKLE CONTRACTING CORP.	PARIS, KY.....	\$197,456.26
03 REA CONSTRUCTION COMPANY	CHARLOTTE, NC.....	\$205,645.07
04 L-J, INC.	COLUMBIA, SC.....	\$231,810.37
05 PLOWDEN CONSTRUCTION CO. INC.	SUMTER, SC.....	\$241,776.00

THIS IS TO CERTIFY THAT THIS IS A TRUE AND CORRECT COPY OF ALL  
THE BIDS RECEIVED ON 06/11/2002 FOR THIS PROJECT  
CONTRACT ADMINISTRATOR  DATE 06/25/02

APPROVED BY: Elizabeth S. Mabry  
TITLE: EXECUTIVE DIRECTOR


South Carolina  
Department of Transportation  
Columbia

## Summary of Bids

Ref. No. : 001115  
File No.(s) : 17.101C,  
Letting Date: 06/11/2002

DILLON COUNTY - S.C. FILE NO.(s) 17.101C, - STATE PROJECT NO.(s) C-101C, - (PIN - 027260) (ROAD WORK) - TYPE (ASPHALT CONCRETE SURFACING) - RD(s). S-300, S-473, S-808  
4.860 MILES ON S-300 FROM S-58 TO S-30; 0.330 MILES ON S-473 FROM S-10-8 TO S-808;  
0.110 MILES ON S-808 FROM S-473 TO S-108; . TOTAL LENGTH OF PROJECT: 5.300 MILES.  
COMPLETION DATE: 11/30/2002

COMPANY NAME	LOCATION	TOTAL BID
01 PALMETTO PAVING CORP.	CONWAY, SC.....	\$245,719.47
02 APAC-CAROLINA, INC.	DARLINGTON, SC.....	\$249,758.40

THIS IS TO CERTIFY THAT THIS IS A TRUE AND CORRECT COPY OF ALL  
THE BIDS RECEIVED ON 06/11/2002 FOR THIS PROJECT  
CONTRACT ADMINISTRATOR  DATE 06/25/02

APPROVED BY: Elizabeth S. Mabry  
TITLE: EXECUTIVE DIRECTOR

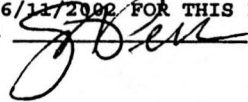
South Carolina  
Department of Transportation  
Columbia

## Summary of Bids

Ref. No. : 001117  
File No.(s) : 21.100C,  
Letting Date: 06/11/2002

FLORENCE COUNTY - S.C. FILE NO.(s) 21.100C, - STATE PROJECT NO.(s) C-100C, - (PIN - 027769) (ROAD WORK) - TYPE (ASPHALT CONCRETE SURFACING) - RD(s). S-274, S-275, S-427 0.110 MILES ON S-274 FROM US-378 TO S-810; 0.090 MILES ON S-275 FROM S-289 TO S-274; 0.600 MILES ON S-427 FROM S-423 TO SC51; . TOTAL LENGTH OF PROJECT: 0.800 MILES.  
COMPLETION DATE: 11/30/2002

COMPANY NAME	LOCATION	TOTAL BID
01 PALMETTO PAVING CORP.	CONWAY, SC.....	\$79,155.52
02 APAC-CAROLINA, INC.	DARLINGTON, SC.....	\$84,698.88

THIS IS TO CERTIFY THAT THIS IS A TRUE AND CORRECT COPY OF ALL  
THE BIDS RECEIVED ON 06/11/2002 FOR THIS PROJECT.  
CONTRACT ADMINISTRATOR  DATE 06/25/02

APPROVED BY: Elizabeth S. Mabry  
TITLE: EXECUTIVE DIRECTOR

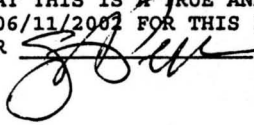
South Carolina  
Department of Transportation  
Columbia

## Summary of Bids

Ref. No. : 001105  
File No.(s) : 23.2001,  
Letting Date: 06/11/2002

GREENVILLE COUNTY - S.C. FILE NO.(s) 23.2001, - FED AID PROJECT NO.(s) HMP-HIMP(202),  
- (PIN - 027458) (ROAD WORK) - RD(s). S-201, SC20, 0.370 MILES ON S-201 FROM S-76 TO  
SC 20; 0.390 MILES ON S-201 FROM CITY STREET TO S-76; 0.040 MILES ON SC20 FROM 1.04  
MI WEST OF GROVE RD TO SC124; 0.080 MILES ON SC20 FROM SC20 TO .08 WEST OF GROVE  
ROAD; 0.230 MILES ON SC20 FROM .08 MI WEST OF GROVE RD TO 0.31 MI WEST OF GROVE RD;  
0.730 MILES ON SC20 FROM .31 MI WEST OF GROVE RD TO 1.04 MI WEST OF GROVE ROAD;.   
TOTAL LENGTH OF PROJECT: 1.840 MILES. COMPLETION DATE: 11/30/2002 DBE GOAL: 15%

COMPANY NAME	LOCATION	TOTAL BID
01 SLOAN CONSTRUCTION COMPANY, INC.	GREENVILLE, SC.....	\$612,612.10
02 ASHMORE BROS., INC.	GREER, SC.....	\$700,473.30
03 BLYTHE CONSTRUCTION, INC.	CHARLOTTE, NC.....	\$969,330.96

THIS IS TO CERTIFY THAT THIS IS A TRUE AND CORRECT COPY OF ALL  
THE BIDS RECEIVED ON 06/11/2002 FOR THIS PROJECT  
CONTRACT ADMINISTRATOR  DATE 06/25/02

APPROVED BY: Elizabeth S. Mabry  
TITLE: EXECUTIVE DIRECTOR

South Carolina  
Department of Transportation  
Columbia

Summary of Bids

Ref. No. : 001078  
File No.(s) : 23.481A, 42.136B, 42.136B.1,  
Letting Date: 06/11/2002

GREENVILLE SPARTANBURG COUNTIES - S.C. FILE NO.(s) 23.481A, 42.136B, 42.136B.1, -  
FED AID PROJECT NO.(s) SIB-GRID(004), - (PIN - 022945, 026165) (ROAD & BRIDGE WORK) -  
TYPE ( Widening of S.C. Route 14 from South of I-85 to S-492 and replacement of  
bridge over Enoree River. ) - RD(s). SC 14, 1.794 MILES ON SC 14 FROM SOUTH OF I-85  
TO S-492; 267.660 MILES ON SC 14; . TOTAL LENGTH OF PROJECT: 1.794 MILES. COMPLETION  
DATE: 05/31/2004 DBE GOAL: 14%

COMPANY NAME	LOCATION	TOTAL BID	ALTERNATE
01 SLOAN CONSTRUCTION COMPANY, INC.	GREENVILLE, SC.....	\$5,300,717.19	1
02 BLYTHE CONSTRUCTION, INC.	CHARLOTTE, NC.....	\$5,701,268.17	2
03 U. S. GROUP, INC.	COLUMBIA, SC.....	\$6,126,809.42	2
04 EAGLE CONSTRUCTION CO, INC.	NEWBERRY, SC.....	\$6,224,833.96	2
05 THRIFT DEVELOPMENT CORPORATION	SENECA, SC.....	\$6,364,281.25	2

THIS IS TO CERTIFY THAT THIS IS A TRUE AND CORRECT COPY OF ALL  
THE BIDS RECEIVED ON 06/11/2002 FOR THIS PROJECT.  
CONTRACT ADMINISTRATOR *J. Den* DATE *06/25/02*

APPROVED BY: Elizabeth S. Mabry  
TITLE: EXECUTIVE DIRECTOR



South Carolina  
Department of Transportation  
Columbia

Summary of Bids

Ref. No. : 001125  
File No.(s) : 23.175B, 23.176B, 42.158B,  
Letting Date: 06/11/2002

GREENVILLE SPARTANBURG COUNTIES - S.C. FILE NO.(s) 23.175B, 23.176B, 42.158B,- FED AID PROJECT NO.(s) NH-RFMT(132), STP-RFMT(133), - (PIN - 027820,)(RESURFACING WORK) - TYPE ( Federal Aid Resurfacing of various roads in Greenville and Spartanburg counties. ) - RD(s). SC0101, SC0183, SC0296, US0385, US0176, 7.010 MILES ON SC0101 FROM (2.59) LOCUST HILL TO (9.6) MANLEY CRAIN RD.; 0.190 MILES ON SC0183 FROM (6.9) ACADAMY TO (7.09) S. MAIN ST.; 0.220 MILES ON SC0183 FROM (7.09) S. Main St. TO (7.31) Church St.; 0.950 MILES ON SC0296 FROM (0.47) SC14 TO (1.41) Woodruff Rd; 0.120 MILES ON US0385 FROM (42.53) Broadus St. TO (42.65) Church St.; 1.190 MILES ON US0176 FROM (24.35) MCCRAVY DR. TO (25.54) MAIN ST.; 2.600 MILES ON US0176 FROM (30.97) Clifton-Glendale TO (33.57) W. Main St.;. TOTAL LENGTH OF PROJECT: 12.280 MILES. COMPLETION DATE: 05/31/2003 DBE GOAL: 7%.

COMPANY NAME	LOCATION	TOTAL BID
01 SLOAN CONSTRUCTION COMPANY, INC.	GREENVILLE, SC.....	\$1,628,429.26
02 ASHMORE BROS., INC.	GREER, SC.....	\$1,640,083.37
03 BLYTHE CONSTRUCTION, INC.	CHARLOTTE, NC.....	\$2,387,233.64

THIS IS TO CERTIFY THAT THIS IS A TRUE AND CORRECT COPY OF ALL  
THE BIDS RECEIVED ON 06/11/2002 FOR THIS PROJECT  
CONTRACT ADMINISTRATOR *[Signature]* DATE 06/25/02

APPROVED BY: Elizabeth S. Mabry  
TITLE: EXECUTIVE DIRECTOR


South Carolina  
Department of Transportation  
Columbia

## Summary of Bids

Ref. No. : 001120  
File No.(s) : 26.2001,  
Letting Date: 06/11/2002

HORRY COUNTY - S.C. FILE NO.(s) 26.2001, - FED AID PROJECT NO.(s) HMP-HIMP(202), -  
(PIN - 027670) (ROAD WORK) - TYPE (ASPHALT CONCRETE SURFACING, DRAINAGE, MILLING  
EXISTING ASPHALT PAVEMENT, PAVEMENT MARKINGS (PAINT & THERMOPLASTIC)) - RD(s). S-135,  
S-472, SC-905, SC319, SC905, US701 3.400 MILES ON S-135 FROM S-29 TO S-24; 0.720  
MILES ON S-472 FROM 700' S OF S-471 TO 0.59 MI N OF S-471; 0.150 MILES ON SC-905 FROM  
US-378 TO S-156; 3.390 MILES ON SC319 FROM S-132 TO S-97; 0.180 MILES ON SC905 FROM  
S-156 TO CITY STREET; 1.840 MILES ON US701 FROM CITY STREET TO US-378;. TOTAL  
LENGTH OF PROJECT: 9.680 MILES. COMPLETION DATE: 12/31/2002 DBE GOAL: 9%.

COMPANY NAME	LOCATION	TOTAL BID
01 APAC-CAROLINA, INC.	DARLINGTON, SC.....	\$1,158,014.22
02 SOUTHERN ASPHALT, INC.	CONWAY, SC.....	\$1,253,656.88
03 PALMETTO PAVING CORP.	CONWAY, SC.....	\$1,264,713.39
04 BOGGS PAVING, INC.	MONROE, NC.....	\$1,456,553.01

THIS IS TO CERTIFY THAT THIS IS A TRUE AND CORRECT COPY OF ALL  
THE BIDS RECEIVED ON 06/11/2002 FOR THIS PROJECT.  
CONTRACT ADMINISTRATOR  DATE 06/25/02

APPROVED BY: Elizabeth S. Mabry  
TITLE: EXECUTIVE DIRECTOR

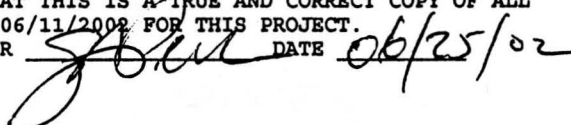
South Carolina  
Department of Transportation  
Columbia

Summary of Bids

Ref. No. : 001126  
File No.(s) : 26.2001.1,  
Letting Date: 06/11/2002

HORRY COUNTY - S.C. FILE NO.(s) 26.2001.1, - STATE PROJECT NO.(s) C-CHMP, - (PIN - 027762) (ROAD WORK) - TYPE (ASPHALT CONCRETE SURFACING, PAVEMENT MARKINGS (PAINT ONLY)) - RD(s). S-109, S-1205, S-1227, S-127, S-1332, S-134, S-178, S-179, S-193, S-194, S-24, S-291, S-32, S-471, S-551, S-663, S-68, S-791.620 MILES ON S-109 FROM S-1180 TO S-79; 0.610 MILES ON S-1205 FROM S-106 TO S-106; 0.230 MILES ON S-1227 FROM S-1121 TO COUNTY ROAD; 0.290 MILES ON S-127 FROM S-31 TO S-68; 0.300 MILES ON S-1332 FROM SC9 TO DEAD END; 2.490 MILES ON S-134 FROM US-378 TO S-29; 0.120 MILES ON S-178 FROM S-61 TO S-45; 0.180 MILES ON S-178 FROM S-45 TO S-162; 0.360 MILES ON S-178 FROM S-162 TO S-180; 0.190 MILES ON S-179 FROM US-701 TO S-31; 0.090 MILES ON S-193 FROM S-24 TO S-32; 0.180 MILES ON S-193 FROM S-221 TO S-338; 0.080 MILES ON S-194 FROM S-291 TO S-231; 0.210 MILES ON S-24 FROM US-501 TO S-193; 0.230 MILES ON S-24 FROM S-193 TO SC319; 0.090 MILES ON S-291 FROM S-194 TO S-221; 0.300 MILES ON S-32 FROM US-501 TO S-1052; 0.710 MILES ON S-471 FROM SC905 TO S-472; 0.170 MILES ON S-551 FROM US-501 TO S-552; 0.210 MILES ON S-663 FROM S-20 TO DEAD END; 0.110 MILES ON S-68 FROM SC-9 BUS TO END OF WIDE SECT; 0.120 MILES ON S-68 FROM S-45 TO SC-9 BUS; 0.130 MILES ON S-68 FROM END OF WIDE SECT TO S-359; 0.460 MILES ON S-68 FROM US-701 TO S-45; 1.550 MILES ON S-79 FROM S-24 TO S-109; . TOTAL LENGTH OF PROJECT: 11.030 MILES.  
COMPLETION DATE: 11/30/2002

COMPANY NAME	LOCATION	TOTAL BID
01 APAC-CAROLINA, INC.	DARLINGTON, SC.....	\$820,785.29
02 PALMETTO PAVING CORP.	CONWAY, SC.....	\$843,997.13
03 SOUTHERN ASPHALT, INC.	CONWAY, SC.....	\$875,152.40
04 BOGGS PAVING, INC.	MONROE, NC.....	\$1,046,631.67

THIS IS TO CERTIFY THAT THIS IS A TRUE AND CORRECT COPY OF ALL  
THE BIDS RECEIVED ON 06/11/2002 FOR THIS PROJECT.  
CONTRACT ADMINISTRATOR  DATE 06/25/02

APPROVED BY: Elizabeth S. Mabry  
TITLE: EXECUTIVE DIRECTOR

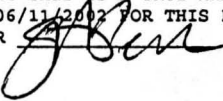
South Carolina  
Department of Transportation  
Columbia

## Summary of Bids

Ref. No. : 001114  
File No.(s) : 26.117B, 26.142B,  
Letting Date: 06/11/2002

HORRY COUNTY - S.C. FILE NO.(s) 26.117B, 26.142B, - FED AID PROJECT NO.(s)  
BRT-RPRB(021), BRZ-RPRB(027), - (PIN - 025594, 027152) (BRIDGE WORK) - TYPE (Bridge  
Rehabilitation of S-616 - Old Socastee Swin g Span Bridge ) - RD(s). S-20, S-616,  
0.000 MILES ON S-20 FROM N/A TO N/A; 0.000 MILES ON S-616; 0.000 MILES ON S-616 FROM  
N/A TO N/A; . TOTAL LENGTH OF PROJECT: 0.000 MILES.  
COMPLETION DATE FOR 26.142B: 11/30/2003. COMPLETION DATE FOR 26.117B: 05/31/04.

COMPANY NAME	LOCATION	TOTAL BID
01 CAPE ROMAIN CONTRACTORS, INC.	WANDO, SC.....	\$8,217,900.00
02 TIC, THE INDUSTRIAL COMPANY	STEAMBOAT.SPGS., C.....	\$9,061,876.60
03 REPUBLIC CONTRACTING CORPORATION	COLUMBIA, SC.....	\$10,929,590.00
04 GREENWALL CONSTR. SERVICE, INC.	MYRTLE.BEACH, SC.....	\$13,352,554.15
05 COASTAL MARINE CONSTRUCTION, INC.	VENICE, FL.....	Irregular

THIS IS TO CERTIFY THAT THIS IS A TRUE AND CORRECT COPY OF ALL  
THE BIDS RECEIVED ON 06/11/2002 FOR THIS PROJECT.  
CONTRACT ADMINISTRATOR  DATE 06/25/02

APPROVED BY: Elizabeth S. Mabry  
TITLE: EXECUTIVE DIRECTOR

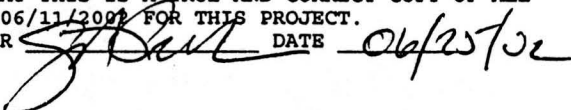
South Carolina  
Department of Transportation  
Columbia

## Summary of Bids

Ref. No. : 001118  
File No.(s) : 26.103C,  
Letting Date: 06/11/2002

HORRY COUNTY - S.C. FILE NO.(s) 26.103C, - STATE PROJECT NO.(s) C-103C, - (PIN - 027520) (ROAD WORK) - TYPE (ASPHALT CONCRETE SURFACING, PAVEMENT MARKINGS (PAINT & THERMOPLASTIC)) - RD(s). S-468, S-50, S-757, S-831. 1.460 MILES ON S-468 FROM S-757 TO SC905; 2.860 MILES ON S-50 FROM US-17 TO NC STATE LINE; 1.010 MILES ON S-757 FROM SC9 TO S-468; 0.730 MILES ON S-831 FROM US17 TO S-559;. TOTAL LENGTH OF PROJECT: 6.060 MILES. COMPLETION DATE: 11/30/2002

COMPANY NAME	LOCATION	TOTAL BID
01 APAC-CAROLINA, INC.	DARLINGTON, SC.....	\$468,948.57
02 PALMETTO PAVING CORP.	CONWAY, SC.....	\$496,500.88
03 BOGGS PAVING, INC.	MONROE, NC.....	\$587,549.04

THIS IS TO CERTIFY THAT THIS IS A TRUE AND CORRECT COPY OF ALL  
THE BIDS RECEIVED ON 06/11/2002 FOR THIS PROJECT.  
CONTRACT ADMINISTRATOR  DATE 06/25/02

APPROVED BY: Elizabeth S. Mabry  
TITLE: EXECUTIVE DIRECTOR

South Carolina  
Department of Transportation  
Columbia

## Summary of Bids

Ref. No. : 001054  
File No.(s) : 32.225A,  
Letting Date: 06/11/2002

LEXINGTON COUNTY - S.C. FILE NO.(s) 32.225A, - FED AID PROJECT NO.(s) BST-COMB(010),  
- (PIN - 020496) (ROAD WORK) - TYPE (ASPHALT CONCRETE SURFACING, CONSTRUCTION OF  
CONCRETE CURB AND GUTTER, CONSTRUCTION OF CONCRETE SIDEWALK, DRAINAGE, GRADING,  
PAVEMENT MARKINGS (PAINT & THERMOPLASTIC), WIDENING) - RD(s). SC302, SIDE RDS1.187  
KM ON SC302 FROM I-26 TO MOBILE AVE.; 0.613 KM ON SIDE RDS;. TOTAL LENGTH OF  
PROJECT: 1.800 KM. COMPLETION DATE: 10/31/2003 DBE GOAL: 15%

COMPANY NAME	LOCATION	TOTAL BID
01 EAGLE CONSTRUCTION CO, INC.	NEWBERRY, SC.....	\$1,986,008.94
02 U. S. GROUP, INC.	COLUMBIA, SC.....	\$2,145,211.97
03 C. RAY MILES CONSTRUCTION CO, INC.	LUGOFF, SC.....	\$2,171,245.44
04 U.S. CONSTRUCTORS, INC.	WEST.COLUMBIA, SC.....	\$2,331,406.48
05 REA CONSTRUCTION COMPANY	CHARLOTTE, NC.....	\$2,482,240.60
06 C. R. JACKSON, INC.	COLUMBIA, SC.....	\$2,676,219.13

THIS IS TO CERTIFY THAT THIS IS A TRUE AND CORRECT COPY OF ALL  
THE BIDS RECEIVED ON 06/11/2002 FOR THIS PROJECT.  
CONTRACT ADMINISTRATOR

*[Signature]* DATE 06/25/02

APPROVED BY: Elizabeth S. Mabry  
TITLE: EXECUTIVE DIRECTOR


South Carolina  
Department of Transportation  
Columbia

## Summary of Bids

Ref. No. : 001131  
File No.(s) : 32.165B, 32.167B,  
Letting Date: 06/11/2002

LEXINGTON COUNTY - S.C. FILE NO.(s) 32.165B, 32.167B, - FED AID PROJECT NO.(s)  
IM-IM32(002), IM-IM32(004), - (PIN - 027085, 027087) (ROAD WORK)- TYPE (ASPHALT  
CONCRETE SURFACING, DRAINAGE, ERECT STEEL BEAM GUARD RAIL, GRADING, MILLING EXISTING  
ASPHALT PAVEMENT, PAVEMENT MARKINGS (PAINT ONLY), WIDENING, - US RTE(s). I-26, 0.294  
MILES ON I-26 FROM INTERCHG AT I-26/US 21/ TO US 176 (EXIT 119); 0.436 MILES ON I-26  
FROM INTERCHG AT I-26/S-48; . TOTAL LENGTH OF PROJECT: 0.730 MILES. COMPLETION DATE:  
10/31/2002 DBE GOAL: 9%.

COMPANY NAME	LOCATION	TOTAL BID
01 U. S. GROUP, INC.	COLUMBIA, SC.....	\$983,464.80
02 REA CONSTRUCTION COMPANY	CHARLOTTE, NC.....	\$1,088,037.90
03 SLOAN CONSTRUCTION COMPANY, INC.	GREENVILLE, SC.....	\$1,117,038.45
04 PLOWDEN CONSTRUCTION CO. INC.	SUMTER, SC.....	\$1,390,548.50
05 U.S. CONSTRUCTORS, INC.	WEST.COLUMBIA, SC.....	\$1,428,413.00

THIS IS TO CERTIFY THAT THIS IS A TRUE AND CORRECT COPY OF ALL  
THE BIDS RECEIVED ON 06/11/2002 FOR THIS PROJECT.  
CONTRACT ADMINISTRATOR  DATE 06/25/02

APPROVED BY: Elizabeth S. Mabry  
TITLE: EXECUTIVE DIRECTOR

South Carolina  
Department of Transportation  
Columbia

## Summary of Bids

Ref. No. : 001099  
File No.(s) : 36.110B,  
Letting Date: 06/11/2002

NEWBERRY COUNTY - S.C. FILE NO.(s) 36.110B, - FED AID PROJECT NO.(s) CAQ-CM36(001), -  
(PIN - 025834) (TRAFFIC WORK) - TYPE ( INTERSECTION OF SC 34 W/ S-44 ) - RD(s). SC 34  
0.270 MILES ON SC 34 FROM INTERSECTION SC 34 TO WITH S-44;. TOTAL LENGTH OF  
PROJECT: 0.270 MILES. COMPLETION DATE: 10/25/2002

COMPANY NAME	LOCATION	TOTAL BID
01 U. S. GROUP, INC.	COLUMBIA, SC.....	\$140,134.64
02 SATTERFIELD CONSTRUCTION CO, INC.	GREENWOOD, SC.....	\$144,430.90
03 EAGLE CONSTRUCTION CO, INC.	NEWBERRY, SC.....	\$158,169.22
04 GREEN ACRES SERVICES, INC.	RIDGEVILLE, SC.....	\$158,899.40
05 THRELKO, INC.	NINETY.SIX, SC.....	\$159,492.56
06 PLOWDEN CONSTRUCTION CO. INC.	SUMTER, SC.....	\$261,993.00

THIS IS TO CERTIFY THAT THIS IS A TRUE AND CORRECT COPY OF ALL  
THE BIDS RECEIVED ON 06/11/2002 FOR THIS PROJECT.  
CONTRACT ADMINISTRATOR *[Signature]* DATE *06/25/02*

APPROVED BY: Elizabeth S. Mabry  
TITLE: EXECUTIVE DIRECTOR




South Carolina  
Department of Transportation  
Columbia

## Summary of Bids

Ref. No. : 001128  
File No.(s) : 38.112B,  
Letting Date: 06/11/2002

ORANGEBURG COUNTY - S.C. FILE NO.(s) 38.112B, - FED AID PROJECT NO.(s) STP-DOT1(002),  
- (PIN - 025513) (ROAD WORK) - US RTE(s). I-263.000 MILES ON I-26 FROM REST AREAS  
BETWEEN TO EXITS 149 AND 154; . TOTAL LENGTH OF PROJECT: 3.000 MILES.COMPLETION  
DATE: 12/04/2002

COMPANY NAME	LOCATION	TOTAL BID
01 JUSTICE GENERAL. CONTRACTORS, INC.	FAIR.PLAY, SC.....	\$174,765.07
02 L-J, INC.	COLUMBIA, SC.....	\$192,962.00
03 U. S. GROUP, INC.	COLUMBIA, SC.....	\$223,744.80
04 PLEASANT PLACES, INC.	MT..PLEASANT, SC.....	\$234,336.57

THIS IS TO CERTIFY THAT THIS IS A TRUE AND CORRECT COPY OF ALL  
THE BIDS RECEIVED ON 06/11/2002 FOR THIS PROJECT.  
CONTRACT ADMINISTRATOR  DATE 06/25/02

APPROVED BY: Elizabeth S. Mabry  
TITLE: EXECUTIVE DIRECTOR

South Carolina  
Department of Transportation  
Columbia

Summary of Bids

Ref. No. : 001127  
File No.(s) : 41.110B,  
Letting Date: 06/11/2002

SALUDA COUNTY - S.C. FILE NO.(s) 41.110B, - FED AID PROJECT NO.(s) STP-RFMT(131), -  
(PIN - 027819) (RESURFACING WORK) - TYPE (Federal Aid Resurfacing of various roads  
in Saluda county. ) - RD(s). SC019414.690 MILES ON SC0194 FROM (0) US 378 TO  
(14.69) SC 391; . TOTAL LENGTH OF PROJECT: 14.690 MILES. COMPLETION DATE: 05/31/2003  
DBE GOAL: 15%

COMPANY NAME	LOCATION	TOTAL BID
01 SLOAN CONSTRUCTION COMPANY, INC.	GREENVILLE, SC.....	\$1,507,936.18
02 SATTERFIELD CONSTRUCTION CO, INC.	GREENWOOD, SC.....	\$1,705,852.83

THIS IS TO CERTIFY THAT THIS IS A TRUE AND CORRECT COPY OF ALL  
THE BIDS RECEIVED ON 06/11/2002 FOR THIS PROJECT.  
CONTRACT ADMINISTRATOR                      DATE 06/25/02

APPROVED BY: Elizabeth S. Mabry  
TITLE: EXECUTIVE DIRECTOR


South Carolina  
Department of Transportation  
Columbia

## Summary of Bids

Ref. No. : 001097  
File No.(s) : 42.151B, 42.152B, 42.153B,  
Letting Date: 06/11/2002

SPARTANBURG COUNTY - S.C. FILE NO.(s) 42.151B, 42.152B, 42.153B,- FED AID PROJECT  
NO.(s) IM-IM42(002), IM-IM42(003), IM-IM42(004), - (PIN - 027090, 027091, 027092)  
(ROAD WORK) - TYPE (ASPHALT CONCRETE SURFACING, DRAINAGE, GRADING, MILLING EXISTING  
ASPHALT PAVEMENT, PAVEMENT MARKINGS (PAINT ONLY), WIDENING, - US RTE(s). I-26, I-85,  
I-85/26 0.114 MILES ON I-26; 0.095 MILES ON I-85; 0.133 MILES ON I-85/26;. TOTAL  
LENGTH OF PROJECT: 0.342 MILES. COMPLETION DATE: 10/31/2002 DBE GOAL: 6%.

COMPANY NAME	LOCATION	TOTAL BID
01 SLOAN CONSTRUCTION COMPANY, INC.	GREENVILLE, SC.....	\$435,706.97
02 U. S. GROUP, INC.	COLUMBIA, SC.....	\$443,281.80

THIS IS TO CERTIFY THAT THIS IS A TRUE AND CORRECT COPY OF ALL  
THE BIDS RECEIVED ON 06/11/2002 FOR THIS PROJECT.  
CONTRACT ADMINISTRATOR  DATE 06/25/02

APPROVED BY: Elizabeth S. Mabry  
TITLE: EXECUTIVE DIRECTOR

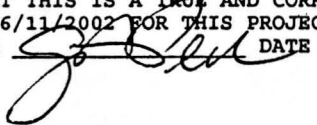
South Carolina  
Department of Transportation  
Columbia

## Summary of Bids

Ref. No. : 001119  
File No.(s) : 45.2001,  
Letting Date: 06/11/2002

WILLIAMSBURG COUNTY - S.C. FILE NO.(s) 45.2001, - FED AID PROJECT NO.(s)  
HMP-HIMP(202), - (PIN - 027720) (ROAD WORK) - TYPE (ASPHALT CONCRETE SURFACING,  
CONSTRUCTION OF CONCRETE CURB AND GUTTER, CONSTRUCTION OF CONCRETE SIDEWALK,  
DRAINAGE, MILLING EXISTING ASPHALT PAVEMENT, PAVEMENT MARKINGS (PAINT &  
THERMOPLASTIC)) - US RTE(s). US-52 1.550 MILES ON US-52 FROM SC-527 TO S-349;.  
TOTAL LENGTH OF PROJECT: 1.550 MILES. COMPLETION DATE: 12/31/2002 DBE GOAL: 15%

COMPANY NAME	LOCATION	TOTAL BID
01 PALMETTO PAVING CORP.	CONWAY, SC.....	\$509,461.64
02 APAC-CAROLINA, INC.	DARLINGTON, SC.....	\$605,016.81
03 C. RAY MILES CONSTRUCTION CO, INC.	LUGOFF, SC.....	\$614,194.01
04 PLOWDEN CONSTRUCTION CO. INC.	SUMTER, SC.....	\$980,522.00

THIS IS TO CERTIFY THAT THIS IS A TRUE AND CORRECT COPY OF ALL  
THE BIDS RECEIVED ON 06/11/2002 FOR THIS PROJECT.  
CONTRACT ADMINISTRATOR  DATE 06/25/02

APPROVED BY: Elizabeth S. Mabry  
TITLE: EXECUTIVE DIRECTOR


South Carolina  
Department of Transportation  
Columbia

## Summary of Bids

Ref. No. : 001121  
File No.(s) : 46.616A,  
Letting Date: 06/11/2002

YORK COUNTY - S.C. FILE NO.(s) 46.616A, - FED AID PROJECT NO.(s) SIB-SB46(002), -  
(PIN - 027787) (TRAFFIC WORK) - TYPE (This Project involves the relocation of ITS  
elements and construction of temporary fiber optic cable for an Intelligent  
Transportation System (ITS) for incident monitoring and verification of a section  
of I-77 from the Catawba River to Eden Terrace. ) - US RTE(s). I-77 1.500 MILES ON  
I-77 FROM SC 161 TO US 21; . TOTAL LENGTH OF PROJECT: 1.500 MILES.COMPLETION DATE:  
SEE SPECIAL PROVISIONS. DBE GOAL: 5%.

COMPANY NAME	LOCATION	TOTAL BID
01 TRAFFIC CONTROL DEVICES, INC.	ALTAMONTE.SPGS, FL.....	\$204,236.75
02 WORLD FIBER TECHNOLOGIES, INC.	ALPHARETTA, GA.....	\$271,697.00
03 GEORGIA ELECTRIC COMPANY	ALBANY, GA.....	\$306,083.08
04 MASTEC NORT AMERICA, INC.	ATLANTA, GA.....	\$353,375.50
05 W. F. BALLENTINE CONTRACTOR, INC.	LEXINGTON, SC.....	\$364,976.32

THIS IS TO CERTIFY THAT THIS IS A TRUE AND CORRECT COPY OF ALL  
THE BIDS RECEIVED ON 06/11/2002 FOR THIS PROJECT.  
CONTRACT ADMINISTRATOR  DATE 06/25/02

APPROVED BY: Elizabeth S. Mabry  
TITLE: EXECUTIVE DIRECTOR


South Carolina  
Department of Transportation  
Columbia

Summary of Bids

Ref. No. : 001122  
File No.(s) : 46.127B,  
Letting Date: 06/11/2002

YORK COUNTY - S.C. FILE NO.(s) 46.127B, - FED AID PROJECT NO.(s) STP-RFMT(130), - (PIN - 027719) (RESURFACING WORK) - TYPE (Federal Aid Resurfacing various roads in York Coun ty. ) - RD(s). S-0027, S-0056, S-0284, SC0274, SC0322, SC0557, US00215.420 MILES ON S-0027 FROM (0) SC 557 TO (5.42) US 321; 0.310 MILES ON S-0056 FROM (0.12) Heckle Blvd. TO (0.43) Old Rawlinson Road; 1.440 MILES ON S-0056 FROM (0.43) Old Rawlinson Road TO (1.87) Sloan Avenue (wide; 0.730 MILES ON S-0284 FROM (1.03) I-77 Bridge TO (1.76) Anderson Road; 0.290 MILES ON SC0274 FROM (0.89) Dotson Street TO (1.18) Glenwood Drive; 0.720 MILES ON SC0274 FROM (0.17) India Hook Road TO (0.89) Dotson Street; 0.120 MILES ON SC0322 FROM (18.31) 650' SW of SC 324 TO (18.43) SC 324; 0.310 MILES ON SC0322 FROM (24.77) Waters Street TO (25.08) Oakland Avenue; 6.490 MILES ON SC0322 FROM (11.82) Chester Highway TO (18.31) 650' SW of SC 324; 6.350 MILES ON SC0557 FROM (0) SC 55 TO (6.35) 0.45 mile east SC; 2.220 MILES ON US0021 FROM (103.8) Oakland Ave. TO (106.02) Mt. Gallant Rd.;. TOTAL LENGTH OF PROJECT: 24.400 MILES. COMPLETION DATE: 08/31/2003 DBE GOAL: 10%

COMPANY NAME	LOCATION	TOTAL BID
01 SLOAN CONSTRUCTION COMPANY, INC.	GREENVILLE, SC.....	\$3,729,795.76
02 BOGGS PAVING, INC.	MONROE, NC.....	\$3,947,493.72
03 REA CONSTRUCTION COMPANY	CHARLOTTE, NC.....	\$4,222,935.59
04 BLYTHE CONSTRUCTION, INC.	CHARLOTTE, NC.....	\$4,298,828.50
05 BLYTHE DEVELOPMENT COMPANY	CHARLOTTE, NC.....	\$4,555,645.16

THIS IS TO CERTIFY THAT THIS IS A TRUE AND CORRECT COPY OF ALL  
THE BIDS RECEIVED ON 06/11/2002 FOR THIS PROJECT.  
CONTRACT ADMINISTRATOR  DATE 06/25/02

APPROVED BY: Elizabeth S. Mabry  
TITLE: EXECUTIVE DIRECTOR



South Carolina  
Department of Transportation

July 8, 2002

MEMORANDUM TO: D. H. Freeman, State Highway Engineer

Pursuant to newspaper advertisements on May 10, 2002 & May 17, 2002, the Department received nine (9) bids for the project in the Special Highway Letting of June 28, 2002.

The project is re recommended for award.

Summary and bid tabulation is attached.

A handwritten signature in black ink, appearing to read "G. A. Peck", with a long horizontal line extending to the right.

G. A. Peck  
Contracts Engineer



July 8, 2002

RECOMMENDED FOR AWARD

The following project in the Special Highway Letting of June 28, 2002, is recommended for award subject to concurrence from the Federal Highway Administration:


COUNTY

AIKEN

FILE NOS.

2.885, 2.885.1, 2.885.2,  
2.885.3, 2.885.4 & 2.885.5

Submitted By:




G. A. Peck  
Contracts Engineer

Recommended By:



D. R. Shealy  
Director of Construction

Approved By:



D. H. Freeman  
State Highway Engineer

Date: 7/9/02



THE FOLLOWING PROJECT IN THE JUNE 28, 2002  
SPECIAL HIGHWAY LETTING IS RECOMMENDED FOR AWARD:

South Carolina  
Department of Transportation  
Columbia

Summary of Bids

Ref. No. : 001104  
File No.(s) : 2.885, 2.885.1, 2.885.2, 2.885.3, 2.885.4, 2.885.5,  
Letting Date: 06/28/2002

AIKEN COUNTY - S.C. FILE NO.(s) 2.885, 2.885.1, 2.885.2, 2.885.3, 2.885.4, 2.885.5,-  
FED AID PROJECT NO.(s) SIB-SB02(001), - (PIN - 016190, 027722, 027723, 027724,  
027725, 027726) (ROAD & BRIDGE WORK) - TYPE (ASPHALT CONCRETE SURFACING, DRAINAGE,  
GRADING, PAVEMENT MARKINGS (PAINT & THERMOPLASTIC), R.C. PRESTRESSED BULB TEE BEAMS,  
R.C. STRUCTURAL STEEL GIRDER, R.C. TYPE III PRESTRESSED BEAMS, SIGNALIZATION)- US  
RTE(s). I-520, SIDEROAD 4.131 MILES ON I-520; 160.667 MILES ON I-520; 198.000 MILES  
ON I-520; 204.500 MILES ON I-520; 500.500 MILES ON I-520; 1890.750 MILES ON I-520;  
2.360 MILES ON SIDEROAD; . TOTAL LENGTH OF PROJECT: 6.491 MILES.COMPLETION DATE:  
SEE SPECIAL PROVISIONS. DBE GOAL: 11%THE CONTRACTOR IS ADVISED THAT THE DEPARTMENT  
WILL EVALUATE THE BID PROPOSALS SUBMITTED FOR THIS PROJECT USING THE METHOD KNOWN  
AS "A+B" BIDDING. PRE-BID CONFERENCE DESCRIPTION GOES HERE.

COMPANY NAME	LOCATION	A+B TOTAL BID	B PORTION	A PORTION
01 UNITED CONTRACTORS, INC.	CHESTER, SC.....	\$41,316,924.92	2,750,000.00	38,566,924.92
02 SCOTT BRIDGE CO, INC.	OPELIKA, AL.....	\$42,156,154.34	3,950,000.00	38,206,154.34
03 R.R. DAWSON BRIDGE CO., LLC	LEXINGTON, KY.....	\$43,951,344.44	3,750,000.00	40,201,344.44
04 W. C. ENGLISH, INCORPORATED	LYNCHBURG, VA.....	\$45,200,549.16	3,750,000.00	41,450,549.16
05 HBG FLATIRON, INC.	LONGMONT, CO.....	\$47,999,879.40	3,485,000.00	44,514,879.40
06 MORGAN CORPORATION	DUNCAN, SC.....	\$48,540,296.14	3,000,000.00	45,540,296.14
07 MODERN CONTINENTAL SOUTH, INC.	PELZER, SC.....	\$48,971,731.99	4,050,000.00	44,921,731.99
08 TRAYLOR BROS., INC.	EVANSVILLE, IN.....	\$53,481,212.99	3,500,000.00	49,981,212.99
09 R. B. BAKER CONSTRUCTION, INC.	GARDEN CITY, GA.....	\$57,952,213.61	4,050,000.00	53,902,213.61

THIS IS TO CERTIFY THAT THIS IS A TRUE AND CORRECT COPY OF ALL  
THE BIDS RECEIVED ON 06/28/2002 FOR THIS PROJECT.  
CONTRACT ADMINISTRATOR \_\_\_\_\_ DATE 7/8/02

APPROVED BY: Elizabeth S. Mabry  
TITLE: EXECUTIVE DIRECTOR

## COMMITTEE REPORT

May 22, 2002

### S. 1289

Introduced by Senators Elliott, Alexander, Anderson, Bauer, Branton, Courson, Drummond, Fair, Ford, Giese, Glover, Gregory, Grooms, Hawkins, Hayes, Holland, Hutto, Jackson, Knotts, Kuhn, Land, Leatherman, Leventis, Martin, Matthews, McConnell, McGill, Mescher, Moore, O'Dell, Patterson, Peeler, Pinckney, Rankin, Ravenel, Reese, Richardson, Ritchie, Ryberg, Saleeby, Setzler, Short, J. Verne Smith, Thomas, Verdin and Waldrep

S. Printed 5/22/02--H.

Read the first time May 21, 2002.

---

## THE COMMITTEE ON

### INVITATIONS AND MEMORIAL RESOLUTIONS

To whom was referred a Concurrent Resolution (S. 1289) to request the Department of Transportation to rename the interchange at Exit 101 on I-20 in Kershaw County the "Richard Thomas Holland Interchange" in honor of his children, etc., respectfully

### REPORT:

That they have duly and carefully considered the same and recommend that the same do pass:

RONALD N. FLEMING for Committee.

---

### A CONCURRENT RESOLUTION

TO REQUEST THE DEPARTMENT OF TRANSPORTATION TO RENAME THE INTERCHANGE AT EXIT 101 ON I-20 IN KERSHAW COUNTY THE "RICHARD THOMAS HOLLAND INTERCHANGE" IN HONOR OF HIS CHILDREN, GRANDCHILDREN, ONE OF WHOM IS SENATOR DONALD H. HOLLAND, AND HIS GREAT-GRANDCHILDREN.

Whereas, Richard Thomas Holland, the son of James R. Holland and Amanda Hyatt Holland, was born December 1, 1856; and

Whereas, he married Lilly Vermelle English, the daughter of Thomas and Mary English, in 1877; and

Whereas, Richard and Lilly had ten children named Edward L., Nella R., John, Thomas Jim, Martha Emma, Charlie, Bessie Vermeil, Arthur R., Georgia Anna, and Eugene; and

Whereas, Richard was a planter who owned three hundred forty-seven acres of land in the Beulah

community, located about six miles from Camden; and

Whereas, he was a lifelong resident of the Beulah community of Kershaw County; and

Whereas, his life served as an example to be followed by his ten children, his many grand and great-grandchildren, and by all who knew him; and

Whereas, Richard died at the age of eighty-six after a long and productive life; and

Whereas, I-20 now divides the property that was Richard Thomas Holland's former plantation; and

Whereas, the members of the General Assembly believe it would be a fitting tribute to Richard Thomas Holland and his family if this interchange were named in his honor. Now, therefore,

Be it resolved by the Senate, the House of Representatives concurring:

That the members of the General Assembly of the State of South Carolina request the Department of Transportation to rename the interchange at Exit 101 on I-20 in Kershaw County the "Richard Thomas Holland Interchange" in honor of his children, grandchildren, one of whom is Senator Donald H. Holland, and his great-grandchildren, and the department is further requested to install appropriate markers or signs at places as the department considers advisable containing the words "Richard Thomas Holland Interchange".

Be it further resolved that a copy of this resolution be forwarded to the Department of Transportation and to Senator Donald H. Holland.

----XX----

This web page was last updated on May 24, 2002 at 9:06 AM

## **Proposed Funding Plan and Draft STIP for FY 03 and FY 2004**

### **Recommendation:**

We recommend the Commission approve the two-year draft STIP and the proposed Federal Funding Plan for FY 03 and FY 04. This approval is necessary in order for the department to have the ability to obligate federal funds for projects after October 1<sup>st</sup>. Attached is the current (FY'02) funding plan and the plans proposed for FY'03 and FY'04.

### **Background Information:**

#### *FY 03*

The proposed FY 03 funding plan, which is attached, is an estimate and is based on the FY 03 funding level contained in TEA-21. Congress has not approved the FY 03 Federal Highway Appropriation bill, which will set the actual spending level for FY 03. However, The department must move forward with the best information available so we can continue to obligate federal funds after October 1<sup>st</sup>.

The FY 03 proposed funding plan does not include RABA funding, which is the reason for the \$68 million decrease from the FY 02 funding level. The amounts shown in red are the funding levels that are established by a federal formula, and the amounts shown in green are the funding levels established by the department based on needs.

When Congress approves the FY 03 Appropriation bill for Transportation, the department will make the necessary recommendation for adjustments to the FY 03 funding plan to the Commission.

#### *FY 04*

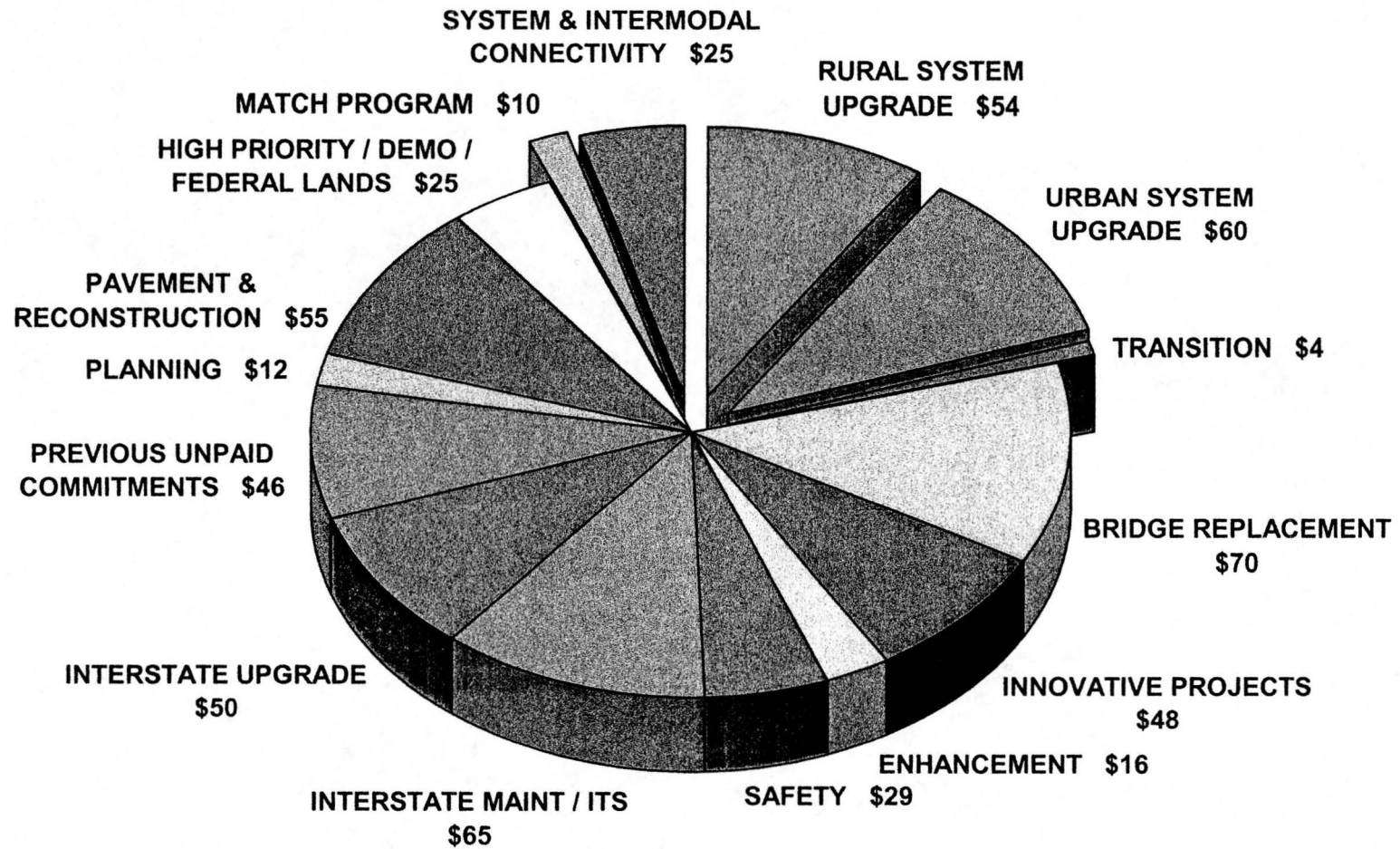
The proposed funding plan for FY 04 has been kept at the FY 03 funding level due to the uncertainties related to reauthorization. FY 04 will be the first fiscal year of the reauthorized transportation bill and the funding levels for the reauthorized bill are not available. The decrease in funding between FY 03 and FY04 is due to the expiration of High Priority funds that were specific to TEA-21 and anticipated penalties associated with the requirement for .08 DUI laws. As better information becomes available, the department will make the necessary recommendation for adjustments to the FY 04 funding plan to the Commission.

The amounts shown in red are the funding levels that are established by a federal formula and, the amounts shown in green are the funding levels established by the department based on needs.

# FY 2002 Funding Obligation Plan

**\$569 Million**

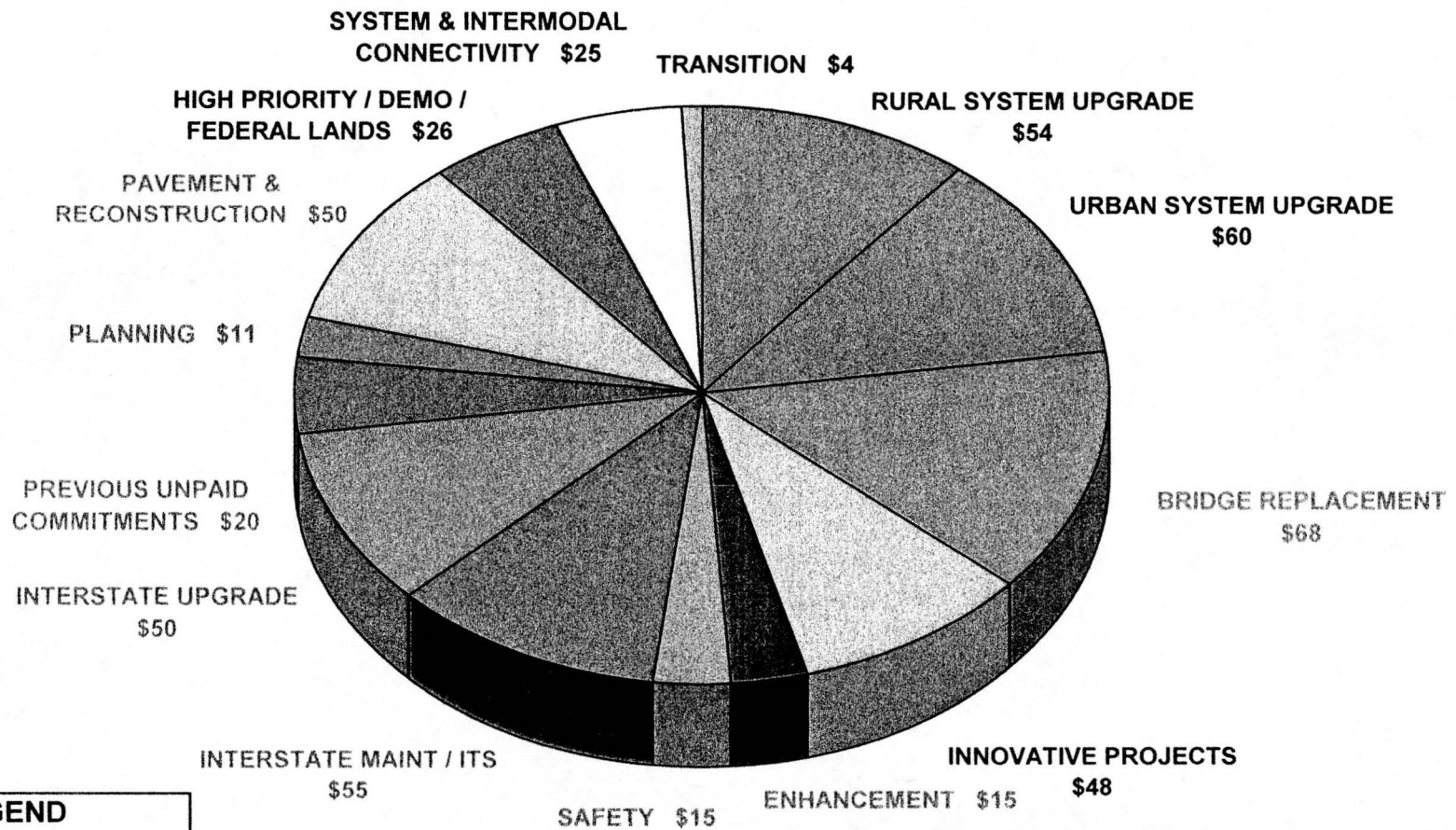
(\$465 million Federal - 104 million State Match)



# FY 2003 Estimated Funding Plan

**\$501 Million**

(\$409 million Federal - \$92 million State Match)



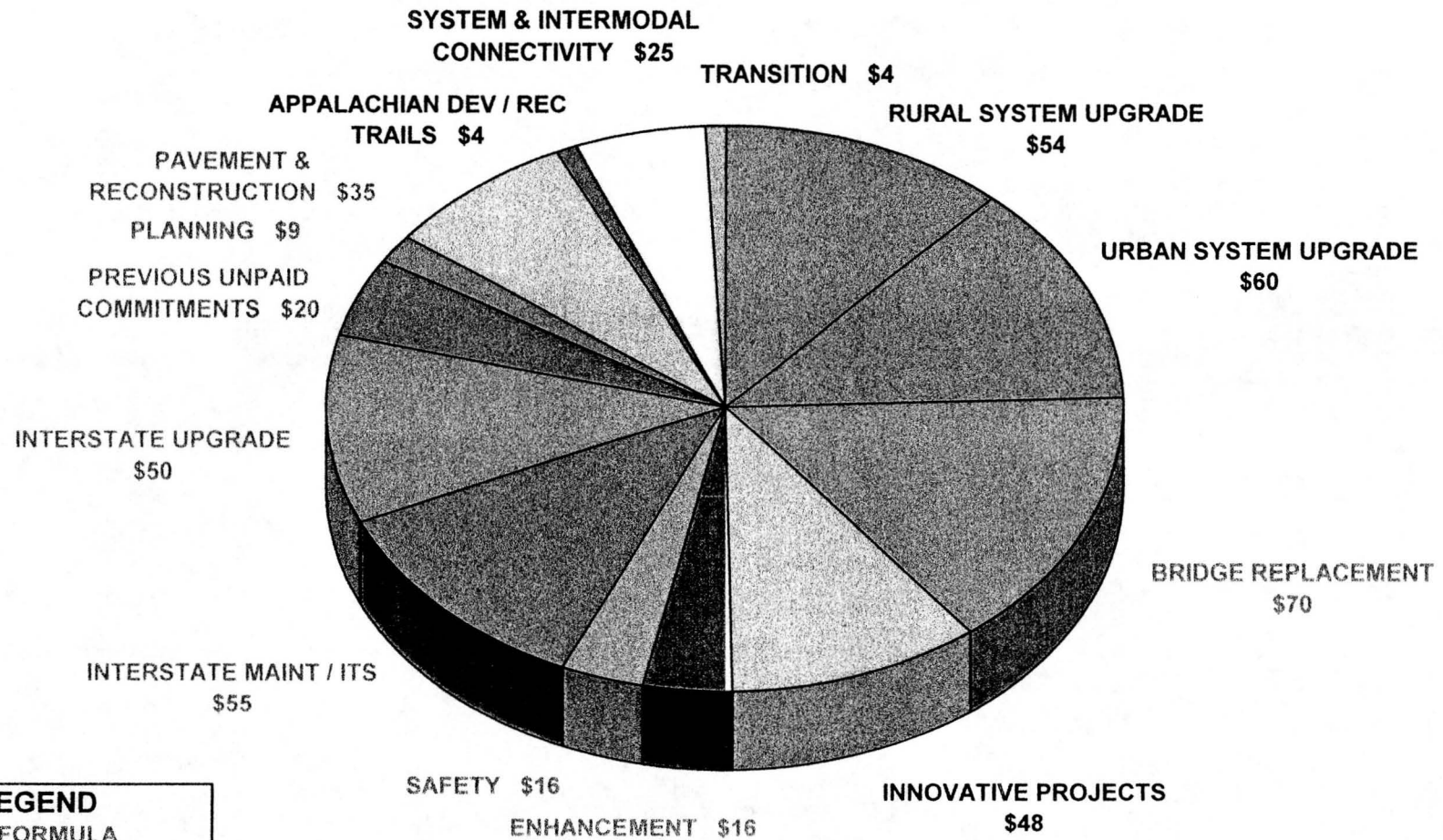
**LEGEND**  
BY FORMULA  
RECOMMENDED



# FY 2004 Estimated Funding Plan

**\$466 Million**

(\$383 million Federal - \$83 million State Match)



**LEGEND**  
BY FORMULA  
RECOMMENDED



