

*Dave Bowers  
Traffic Engr.*



**South Carolina Department of Transportation**

## **Minutes**

Department of Transportation Commission

Meeting of

June 16, 2004

\*\*\*\*\*

A handwritten signature, possibly "P", enclosed within a hand-drawn oval.

MINUTES  
DEPARTMENT OF TRANSPORTATION COMMISSION  
June 16, 2004  
Table of Contents

	Roll Call	<u>Page</u>
Section 1	Minutes – Meeting of May 6, 2004	1
Section 2	Sale of Surplus Right of Way Property	1
Section 3	Consultant – Structural Steel and Concrete	1
Section 4	Consultant – Bridge Replacements	1
Section 5	Extension of Bituminous Retreatment Contract	1
Section 6	Extension of Construction Contract	2
Section 7	Extension of Contract Beyond Contract Limits	2
Section 8	Transfer of Roads	2
Section 9	State Highway System, Road Sections Removed	2
Section 10	State Highway System, Descriptions Corrected	2
Section 11	State Highway System, Additions	2
Section 12	Highway Construction Contracts Lettings of April 13 and May 11, 2004	2
Section 13	Report of Invitations and Resolutions Subcommittee	2
Section 14	Report of the Mass Transit Subcommittee	2
Section 15	Report of the Finance and Administration Adoption of the FY 04-05 Operating Budget Adoption of the FY 05-6 Appropriations Budget	3
Section 16	Commissioner Truluck, Absence Excused	3
Section 17	Executive Session	3
Section 18	Adjourn	3

\*\*\*\*\*



MINUTES

DEPARTMENT OF TRANSPORTATION  
OF  
SOUTH CAROLINA

June 16, 2004

\*\*\*\*

The regular monthly meeting of the Department of Transportation Commission was held at the Anderson County Council Chambers, 101 South Main Street, Anderson, South Carolina at 10:00 a.m. on June 16, 2004. In compliance with the Freedom of Information Act, the news media was advised in writing of the time, date and place of this meeting.

Present

Tee Hooper, Chairman, Presiding  
Marion Carnell  
John N. Hardee  
Bobby Jones  
Bud Turner

Absent

Robert W. Harrell, Sr.  
J. "Moot" Truluck

Also Present: Elizabeth S. Mabry, Executive Director

SECTION 1: The Minutes for the meeting of May 6, 2004; copies of which had been previously mailed to each member of the Commission, were approved.

SECTION 2: The Commission unanimously passed a motion approving the sale of surplus right of way property, as shown in detail in the Appendix.

SECTION 3: The Commission unanimously passed a motion approving the request of the Department to advertise and select consultants to provide structural steel and concrete inspection services on an "on call" basis, as shown in detail in the Appendix.

SECTION 4: The Commission unanimously passed a motion approving the request of the Department to advertise and select a consulting firm or firms for the purpose of providing engineering services for the replacement of various bridges in the state, as shown in detail in the Appendix.

SECTION 5: The Commission unanimously passed a motion approving the action of the Department in extending an existing bituminous retreatment contract to include additional resurfacing work, as shown in detail in the Appendix.

SECTION 6: The Commission unanimously passed a motion approving the action of the Department in extending existing construction contracts to include additional work, as shown in detail in the Appendix.

SECTION 7: The Commission unanimously passed a motion approving the action of the Department in extending a contract beyond the contract limits, as shown in detail in the Appendix.

SECTION 8: The Commission unanimously passed a motion approving the action of the Department in transferring a road from the State Highway Secondary to the State Highway Primary System, as shown in detail in the Appendix.

SECTION 9: The Commission unanimously passed a motion approving the action of the Department in removing roads from the State Highway System, as shown in detail in the Appendix.

SECTION 10: The Commission unanimously passed a motion correcting the descriptions of roads previously added to the State Highway System, as shown in detail in the Appendix.

SECTION 11: The Commission unanimously passed a motion adding roads to the State Highway System, as shown in detail in the Appendix.

SECTION 12: The Commission unanimously passed a motion approving the action of the Department concerning projects in the April 13 and May 11, 2004 highway lettings as shown in detail in the Appendix.

SECTION 13: Commissioner Jones reported for the Invitations and Resolutions subcommittee and made a motion to approve twenty-five (25) resolutions. The motion was seconded by Commissioner Turner and passed unanimously by the Commission. A complete listing of the resolutions, as well as copies of the resolutions, are shown in detail in the Appendix.

SECTION 14: Commissioner Hardee reported for the Mass Transit Subcommittee and made a motion requesting the full Commission approve the creation of the upstate high speed rail corridor task force. The motion was seconded by Commissioner Carnell and passed unanimously by the Commission

Minutes  
June 16, 2004  
Page 3

SECTION 15: Commissioner Carnell reported for the Finance and Administration Subcommittee and made a motion requesting that the full Commission adopt the FY 04-05 Operating Budget and the FY 05-06 Appropriations Budget as submitted and shown in detail in the Appendix. Commissioner Jones seconded the motion and the Commission unanimously approved

SECTION 16: On motion of Commissioner Jones, seconded by Commissioner Turner, the Commission unanimously passed a motion excusing the absence of Commissioner Truluck due to technical difficulties with the telephone conference call.

SECTION 17: On motion of Commissioner Hardee, seconded by Commissioner Turner, the Commission unanimously passed a motion to go into Executive Session.

#### EXECUTIVE SESSTION

#### OPEN SESSION

Chairman Hooper reported that no action was taken in Executive Session. Commissioner Truluck joined the meeting, by telephone, during the Executive Session.

SECTION 18: There being no further business to come before the Commission, the meeting was adjourned at 3:15 p.m.

---

Tee Hooper, Chairman  
Presiding



## **Appendix**

Department of Transportation Commission

Meeting of

June 16, 2004

\*\*\*\*

### **Surplus Property Public Notice**

June 16, 2004

In accordance with the State of South Carolina Statue 57-5-340, by this publication the Department is making public the Surplus Property Real Estate Transactions to the State Highway Commission. The following sheets include a breakdown of surplus property real estate transactions. These transactions may have resulted from negotiations with property owners during right of way acquisition, direct sales, settlement of a condemnation action, and/or corrective actions to previously reported sales.

1. File 23.537.1/ I-85 / SC Rte 146 Interchange / Greenville County / Fourth Congressional District

During construction of improvements on Road S-326, under File 23.537.1 in Greenville County, near the City of Greenville, the Department acquired right of way for Road S-326, by Right of Way Easement from Nylon Industries, Inc. dated September 29, 1964.

The Department entered into an agreement with the Grantee, to sell a parcel of the old Frontage Road right of way. The Grantee is to build a new entrance, relocate the Frontage Road, and convey it to the county or city. Therefore, a Quitclaim Deed for approximately 1.5 acres of land to Point Development, LLC in consideration of \$90,000.00 and fee interest in the remaining Frontage Road was executed on April 26, 2004.

2. File 7.349 / Rd S-228 (National Street) / Beaufort County / Second Congressional District

During construction of improvements on Road S-228 (National Street), under File 7.349 in Beaufort County, near the City of Beaufort, the Department acquired right of way for National Street, by Dedication from the City of Beaufort dated April 10, 1962.

A request was received from the National Cemetery Administration Department of Veteran Affairs asking the Department to provide a quitclaim deed for a portion of National Street in order to allow the Department of Veteran Affairs to expand the National Cemetery. The cemetery wall is 12 feet from the center of the road and old graves are located within the 66-foot right of way. Therefore, a Gratis Quitclaim Deed for approximately 2.03 acres of land to the City of Beaufort was executed on May 11, 2004.

3. File 35.487.4 / SC Rte 38 & Rd S-381/Marlboro County / Fifth Congressional District

During construction of improvements on SC Route 38, under File 35.487.4 in Marlboro County, near the Town of Blenheim, the Department acquired right of way for SC Route 38, by Title to Real Estate from L.C. Carabo dated February 20, 1996 and by the Beltline Act dated 1920.

DEA Townsend received a request from the Pleasant Hill Missionary Baptist Church asking the Department to sell a piece of surplus right of way adjacent to the church's property. The request was circulated to the Engineering sections to determine if said parcel could be declared surplus. After review, it was determined that the parcel was surplus to Department needs. Therefore, a Quitclaim Deed for approximately 0.49 of an acre of land to Pleasant Hill Missionary Baptist Church in consideration of \$1,000.00 was executed on May 11, 2004.

4. File 23.188A / US Rte 25 & Reloc. Rd S-541/ Greenville County / Fourth Congressional District

During construction of improvements on US Route 25 and Road S-541, under File 23.188A in Greenville County, near the City of Greenville, the Department acquired right of way for US Route 25 & Relocated Road S-541, by Condemnation from Betty Howard Trotter, et al dated October 9, 1989.

The Department previously conveyed the subject parcel to Mr. Joseph R. and Peggy H. Chambers on February 27, 1992 in consideration of \$195.00. Since that time, the deed has been misplaced and a request was received by the Grantee asking the Department to prepare a replacement deed. Therefore, a Gratis Quitclaim Deed for approximately 1,950 square feet (0.04 Acres) of land to Joseph R. and Peggy H. Chambers was executed on May 12, 2004.

5. File 2.893 / SC Rte 302, SC Rte 4 & Rd S-53 / Aiken County / Second Congressional District

During construction of improvements to the intersection involving SC Route 302, SC Route 4 and Road S-53, under File 2.893, in Aiken County, in the unincorporated area of Kitchens Mill, the Department acquired right of way, by Title to Real Estate from Ruthanne McNair Lucius dated April 5, 1999.

During negotiations to acquire the new right of way needed for the above referenced project, the Department agreed to convey any surplus right of way, not needed to support the relocated road, to the Grantee at project completion. Therefore, a Gratis Quitclaim Deed for approximately 1.19 acres of land to Ruthanne McNair Lucius was executed on May 24, 2004.

6. File 32.546.3 / SC Route 12 & 9<sup>th</sup> Street Ext. / Lexington County / Second Congressional District

During construction of improvements on 9<sup>th</sup> Street Extension, under File 32.546.3 in Lexington County, near the Town of West Columbia, the Department acquired right of way for 9<sup>th</sup> Street Extension, by Right of Way Easement from Mary Elizabeth Manus dated March 7, 1974.

A request was received from the Personal Representatives for The Estate of Warren S. Smith, asking the Department to sell a small piece of surplus property. The request was circulated to the Engineering sections to determine if said parcel could be declared surplus. After review, it was determined that the parcel was surplus to Department needs. Therefore, a Quitclaim Deed for approximately 0.06 of an acre of land to Warren Smith was executed on May 24, 2004 in consideration of \$250.00.

### **Professional Services Recommendations**

June 16, 2004

The following sheets include recommendations for the Department to utilize professional consulting firms to provide various services, which may include design, right of way acquisitions, construction engineering and inspection, or other associated services. The Department requests approval from the Commission to advertise, select and negotiate for these necessary services.



**"On Call" Structural Steel and  
Concrete Inspection Consultant(s)**

South Carolina Department of Transportation (SCDOT) requests Commission Approval to advertise and select consultant(s) to provide Structural Steel and Concrete Inspection services on an "On Call" basis. The contract will be for a period not to exceed three (3) years. Services will be provided for statewide projects. The funding source will be both State and Federal. The total estimated cost for the three (3) year period is \$ 300,000.

**REQUEST FOR PROFESSIONAL ENGINEERING SERVICES FOR:**

**BRIDGES IN VARIOUS COUNTIES**

These projects will be funded through Bridge Replacement Program.

- 1] SC 49: Bridges over Warrior Creek and Enoree River in Laurens and Spartanburg Counties (3<sup>rd</sup> & 4<sup>th</sup> Congressional Districts)
- 2] SC 133: Bridge over Twelve Mile Creek /Lake Hartwell in Pickens County (3<sup>rd</sup> Congressional District)
- 3] S-75: Bridge over US 29 in Anderson County (3<sup>rd</sup> Congressional District)
- 4] S-605: Bridge over Fairforest Creek in Spartanburg County (4<sup>th</sup> Congressional District)

The Department requests Commission approval to advertise and select a consulting firm or firms for the purpose of providing engineering services for the replacement of the above bridges. Based on current and projected workload, the Department does not have sufficient staff to proceed with these projects.

## **CONTRACT EXTENSIONS**

**June 16, 2004**

**The following pages include information on Contract Extensions**

Recommendations: 6/16/04

**EXTENSION OF BITUMINOUS RESURFACING CONTRACT**

**TO INCLUDE ADDITIONAL RESURFACING WORK**

It is recommended that the Commission approve the action of the Department in extending an existing bituminous retreatment contract to include additional resurfacing work as follows:

**CLARENDON COUNTY:** (Commissioner John M. Truluck)

Contract of APAC Atlantic, Inc. - File No. 14.29039 - extended to include full depth patching (File No. 14.29039) of J. W. Rhames Road for 4.1 miles.

Estimated Cost of Extension \$ 33,288.00

This extension was authorized by the Department prior to formal approval by the Commission since the adjacent work had reached such a stage of completion that the contractor involved could not accept the additional work unless it were authorized without delay.

Recommendations: 6/16/04

**EXTENSION OF CONSTRUCTION CONTRACTS**

It is recommended that the Commission approve the action of the Department in extending existing construction contracts to include additional work as follows:

**CHARLESTON COUNTY:** (Commissioner Robert W. Harrell, Sr.)

Contract of Banks Construction Company, Inc. – File No. 10.33041 - extended to include the addition of 1 mile (File 8.33041) of shoulder paving on S-54.

Estimated Cost of Extension \$ 48,893.77

**DILLON COUNTY:** (Commissioner Bobby Jones)

Contract of Palmetto Paving Corporation – File 17.102C – extended to include an additional section of State Project C-102C (File No. 17.102C) consisting of resurfacing on S-102 for 0.15 mile.

Estimated Cost of Extension: \$ 48,420.09

**FLORENCE COUNTY:** (Commissioner John M. Truluck)

Contract of APAC Atlantic, Inc. – File No. 21.157B - extended to include an additional section of Project FAP STP-RFMT(189) (File No. 21.157B) consisting of resurfacing at intersection of US 301/52 and SC 327 in Effingham.

Estimated Cost of Extension \$ 10,434.30

**GREENVILLE COUNTY:** (Commissioner William Turner)

Contract of Ashmore Brothers, Inc. – File No. 23.205B – extended to include an additional section of Project FAP NH-RFMT(275) (File No. 4.149B) consisting of resurfacing of S-102 from US 276 to 1.5 miles past US 276.

Estimated Cost of Extension \$140,470.65

**LEXINGTON COUNTY:** (Commissioner John Hardee)

Contract of Rea Contracting LLC - File No. 32.197B - extended to include an additional section of Project FAP IM-IM88(014) (File No. 32.197B) consisting of performing cross slope correction work on a section of I-26 in Lexington.

Estimated Cost of Extension \$ 25,554.75

**YORK COUNTY:** (Commissioner Bobby Jones)

Contract of APAC Atlantic, Inc. - File No. 46.164B - extended to include an additional section of State Project SRP-164B (File 46.135B) consisting of resurfacing on S-277 (Academy Street) for 0.55 mile.

Estimated Cost of Extension: \$93,548.26

These extensions were authorized by the Department prior to formal approval by the Commission since the adjacent work had reached such a stage of completion that the contractors involved could not accept the additional work unless it were authorized without delay.

Recommendations: 6/16/04

**EXTENSION OF A CONTRACT BEYOND CONTRACT LIMITS**

It is recommended that the Commission approve the extension of the following contract beyond the contract limits as follows:

**BERKELEY COUNTY:** (Commissioner Robert Harrell, Sr.)

Contract of Banks Construction Company, Inc. - File No. 8.787 - extended to include an additional section of Project FAP BNH-CHMB(003) (File No. 8.787) consisting of extension of project limit on Road S-29 for approximately 650' to rebuild the section from the Goose Creek Bridge to the new construction (this ties into S-43 in Charleston County).

Estimated Cost of Extension

\$ 183,228.37

This extension is being requested in order to take advantage of lower unit prices available in this contract as opposed to other contracts currently available for extension in Berkeley County.

## **Transfer of Road between Secondary and Primary Systems**

**June 16, 2004**

The Department recommends Commission approval to transfer sections of road from the Secondary System to the Primary System, or vice versa. Pursuant to the provisions of Section 57-5-50 of the Code-of-Laws of South Carolina, 1976, the Commission may transfer any route or section of route from the state highway secondary system to the state highway primary system, or vice versa, when, in its judgment, such transfer is advisable to better serve the traveling public.

Detailed information concerning each of these requests is attached.



**Transfer from the Secondary to the Primary System**

Pursuant to the provisions of Section 57-5-50 of the Code-of-Laws of South Carolina, 1976, it is recommended that the below described section of road be transferred from the State Highway Secondary System to the State Primary System as follows:

**Florence County**

**(Commissioner Truluck – District #6)**

<u>Addition Number</u>	<u>Existing Number</u>	<u>Proposed Number</u>	<u>Description</u>
110	S-57	SC 41/51	Section of road (old location of S-57) from US 378/ SC 41/SC 51 (new location) southerly - approximately 0.28 miles (Designated SC 41/51)

**Note:** The intersection of US Route 378/SC 41/SC 51, northwest of Poston in the Kingsburg Community was realigned and it is recommended that the old section of S-57 be redesignated SC 41/51 as noted above. This is a result of construction by File 21.938.

2-42  
S-253

## **Removal of Roads From State Highway Secondary System**

**June 16, 2004**

The Department recommends Commission approval for the removal of certain sections of secondary roads from the State Highway Secondary System. These sections of roads may be removed for one of the following reasons:

1. Abandonment of Relocated Section of Highway
2. Deletions and Removal of Roads from State Secondary System - Roads may be deleted and removed from secondary system by exchanging for equal or less mileage or roads, which have a higher traffic importance. Ownership reverts to local government having jurisdiction (city or county). Approval of deletion or removal by local government is not required.
3. Abandonment of Right-of-way - Right-of-way may be abandoned if it is determined that the right-of-way is not required for right-of-way proposes or if the right-of-way is not needed for Department purposes.
4. Court Order

Detailed information concerning each of these requests is attached.

ORIGINAL UPDATED

Recommendations 6-16-2004

Removal of Roads from the State Highway System

Page 2

**REMOVAL OF ROADS FROM STATE HIGHWAY SECONDARY SYSTEM**

It is recommended the Commission remove the following sections of road from the State Highway System as follows:

Addition Number

Description

**Anderson County**

**(Commissioner Carnell – District #3)**

X 1038

Service drives at White Hall Elementary School at Anderson from White Hall Road and County Home Road  
- approximately 0.2 mile  
(Designated S-1038)  
(Added to System 3-16-1978)

**Note:** The above road removal is requested by the Anderson County School District #5 who will accept maintenance responsibility for this section of road and it qualifies under the Abandonment of Right-of-Way portion of the law.

**Beaufort County**

**(Commissioner Hardee – District #2)**

X Portion of 283

West Avenue at Polk Village from US Route 21 to where road makes a 90 degree right turn  
- approximately 0.07 mile  
(Designated S-283)  
(Added to System 9-17-1959)

**Note:** The above road removal is requested by the City of Beaufort who will accept maintenance responsibility for this section of road and it qualifies under the Abandonment of Right-of-Way portion of the law.

**Recommendations 6-16-2004**

**Removal of Roads from the State Highway System**

**Page 3**

Addition Number

Description

**Charleston County**

**(Commissioner Truluck – District #6)**

X Portion of 22

Montague Avenue from S-32 (Spruill Avenue) westerly to S-60 (Park Circle)  
- approximately 0.21 mile  
(Designated S-42)  
(Added to System 11-1-1939)

X 42

A section of road known as Montague Avenue from a point at junction of Durant Avenue at the circle in an easterly direction of S.C. 525 (Cosgrove Avenue)  
- approximately 0.7 mile  
(Designated S-42)  
(Added to System 1-1-1942)

X 380

Montague Avenue at North Charleston from Cosgrove Avenue easterly to the railroad  
- approximately 0.07 mile  
(Designated S-42)  
(Added to System 4-19-1951)

X 1236

Chateau Avenue (Cherry Street) at North Charleston from Montague Street to Garco Street  
- approximately 0.13 mile  
(Designated S-681)  
(Added to System 9-19-1963)

X 1391

Old Park Road at North Charleston from Montague Avenue to Marquis Road  
- approximately 0.15 mile  
(Designated S-290)  
(Added to System 10-21-1965)

**Note:** The above road removals are requested by the City of North Charleston who will accept maintenance responsibility for these sections of road and they qualify under the Abandonment of Right-of-Way portion of the law.

**Recommendations 6-16-2004**

**Removal of Roads from the State Highway System**

**Page 4**

Addition Number

Description

**Clarendon County**

**(Commissioner Truluck – District #6)**

✓ 457

Street south of Summerton from Road S-56 approximately 0.1 mile north of Interstate Route 95 easterly to the ball park  
- approximately 0.25 mile  
(Designated S-457)  
(Added to System 1-15-1970)

**Note:** The above road removal is requested by Clarendon County who will accept maintenance responsibility for this section of road and it qualifies under the Abandonment of Right-of-Way portion of the law.

**Colleton County**

**(Commissioner Truluck – District #6)**

✓ 367

Laurel Avenue in Walterboro from Green Pond Road to Jeffries Avenue  
- approximately 0.06 mile  
(Designated S-280)  
(Added to System 9-19-1963)

**Note:** The above road removal is requested since it was absorbed by the relocation of SC 303 by File 15.535.

**Dillon County**

**(Commissioner Jones – District #5)**

✓ Portion of 216

South MacArthur Avenue from SC 34 (Main Street) to S-78 (Calhoun Street)  
- approximately 0.14 mile  
(Designated S-216)  
(Added to System 6-16-1955)

**Note:** The above road removal is requested by the City of Dillon who will accept maintenance responsibility for this section of road and it qualifies under the Abandonment of Right-of-Way portion of the law.

**Recommendations 6-16-2004**

**Removal of Roads from the State Highway System**

**Page 5**

Addition Number

Description

**Florence County**

**(Commissioner Truluck – District #6)**

X  
Portion of 44

Section of road at Kingsburg from old location of US 378 easterly to old location of SC 41 (now S-1796)  
- approximately 0.07 mile  
(Designated S-44)  
(Added to System 05-01-1942)

**Note:** The intersection of US Route 378/SC 41/SC 51, northwest of Poston in the Kingsburg Community was realigned. Since the above section does not really extend west of the old SC 41 section except as a driveway access to some property on that side, it is recommended that this section be removed from the secondary system. This is a result of construction by File 21.938.

**Laurens County**

**(Commissioner Carnell – District #3)**

X  
Portion of 160

Green Street in Laurens from a point 0.04 mile (250 feet) west of S-318 westerly (380 feet)  
- approximately 0.07 mile  
(Designated S-160)  
(Added to System 12-15-1955)

4  
538

Drives at Sanders High School from Green Street in Laurens  
- approximately 0.2 mile  
(Designated S-538)  
(Added to System 7-15-1965)

**Note:** The above road removals are requested by the Laurens County School District #55 who will accept maintenance responsibility for these sections of road and they qualify under the Abandonment of Right-of-Way portion of the law.

**Recommendations 6-16-2004**

**Removal of Roads from the State Highway System**

**Page 6**

Addition Number

Description

**Orangeburg County**

**(Commissioner Truluck – District #6)**

✓ Portion of 1007

Section of road from a point 1.8 miles north of S-105 northerly to S-1550  
- approximately 0.4 mile  
(Designated S-82)  
(Added to System 9-20-1962)

X 1550

Section of road from Road S-82 at Santee State Park  
- approximately 1.0 mile  
(Designated S-1550)  
(Added to System 11-21-1973)

**Note:** The above road removals are requested by the South Carolina Department of Parks, Recreation and Tourism who will accept maintenance responsibility for these sections of road and they qualify under the Abandonment of Right-of-Way portion of the law.

**(Commissioner Hardee – District #2)**

✓ Portion of 1634

Street adjacent to North from a point 0.30 mile southwest of its intersection with S-792, southwesterly  
- approximately 0.03 mile  
(Designated S-1876)  
(Added to System 9-18-1975)

**Note:** The above road removal is requested by Orangeburg County who will accept maintenance responsibility for this section of road and it qualifies under the Abandonment of Right-of-Way portion of the law.

## **Correction of Description of State Highways**

**June 16, 2004**

The Department recommends Commission approval of the correction of the description of sections of State Highway previously added to the State Highway System. The description of roads currently in the State Highway Secondary System may be changed for relocation purposes, to revise the description of the termini to show what was actually constructed by contract, county line changes, or a change in the secondary road number.

Detailed information concerning each of these requests is attached.



**Revision of Description of road added to the State Highwas System**

It is recommended the Commission correct the descriptions of sections of State Highway previously added to the State Highway System to read as follows:

**Addition Number**

**Description**

**Aiken County**

**(Commissioner Carnell – District #3)**

X  
911

Section of road from the northwestern terminus of Road S-779  
northwesterly to the Edgefield County Line  
- approximately 2.76 miles  
(Designated S- 779)  
(Added to System 5-18-1961)

**Note:** To correct our road inventory records, the above section of road is recommended to show the correct mileage as it exist in the field.

**Greenville County**

**(Commissioner Turner – District #4)**

X  
51

Section of road from a point on US Route 25, 0.30 mile south of S-33,  
westerly to the Anderson County Line at the Saluda River – approximately  
3.92 miles (Designated S-51); thence from S-51 at a point 0.06 mile west  
of US Route 25, northerly 0.22 mile to a deadend (Old location of S-51)  
and from S-51 southerly 0.19 mile to a deadend (Old location of S-51  
connection) – approximately 0.41 mile (Designated S-111)  
(Total Length 4.33 miles)  
(Added to System 6-28-1945)

**Note:** The above revision is recommended due to the relocation of S-51  
by File 23.262A.

**Recommendations 6-16-2004**

**Correction of Description of State Highways**

**Page 8**

Addition Number

Description

**Lexington County**

**(Commissioner Hardee – District #2)**

X  
✓ 1918

Redmond Road from Road S-279 (Boiling Springs Road) to Road  
S-624 (Crystal Springs Road)  
- approximately 1.5 miles  
(Designated S- 627)  
(Added to System 6-30-2000)

**Note:** The above section of road was built by File 32.100B and this action  
is recommended to redesignate this road as S-627. This will provide a  
continuous routing for S-627 from SC Route 302 to SC Route 302/SC 6.

## **Additions to State Highway Secondary System**

**June 16, 2004**

The Department recommends Commission approval to add sections of road to the State Highway Secondary System for construction and maintenance. The Department may add roads to the State Highway Secondary System by request of the County Transportation Committees contingent on mileage being available under the current mileage cap. Roads may be added to the State Secondary System by the construction of a new roadway, accepting existing county/city roads into our Secondary System by the swap method, or by county line changes. Roads added to the State Highway System must be constructed to Department standards or reviewed for compliance with Department standards.

Detailed information concerning each of these requests is attached.

**ADDITION OF ROADS TO THE STATE HIGHWAY SECONDARY SYSTEM**

It is recommended the Commission add the following sections of road to the State Highway Secondary System as follows:

Addition Number

Description

**Colleton County**

**(Commissioner Truluck – District #6)**

✓ 926

Section of road (old location of SC 64 Business) in Walterboro from SC Route 64 Business, 0.09 mile west of US 15, southwesterly and southerly to US Route 15  
- approximately 0.20 mile  
(Designated S-926)

**Note:** Due to the relocation of SC 64 Business by File 15.535, it is recommended that the above section of road be added to the secondary system.

✓ 927

Section of road in Walterboro from S-466 southwesterly to S-128  
- approximately 0.11 mile  
(Designated S-927)

**Note:** Due to the relocation of SC 64 Business by File 15.535, the above section of road was constructed and it is recommended that it be added to the secondary system.

**Recommendations 6-16-2004**

**Addition of Roads to State Highway Secondary System**

**Page 10**

**Florence County**

**(Commissioner Truluck – District #6)**

✓ 1796

Section of road (old location of SC Route 41) in the Kingsburg Community from S-44 southerly to SC Route 41/SC Route 51  
- approximately 0.21 mile  
(Designated S-1796)

**Note:** The intersection of US Route 378/SC Route 41/51, northwest of Poston in Kingsburg Community, was realigned and it is recommended that the old section of SC Route 41 be added to the secondary system as noted above. This is a result of construction by File 21.938.

**Williamsburg County**

**(Commissioner Truluck – District #6)**

✓ 857

Section of road (old location of US 52) northeast of Greeleyville from S-257 northwesterly to a cul-de-sac  
- approximately 0.16 mile  
(Designated S-857)

✓ 858

Section of road (old location of US 52) northeast of Greeleyville from US Route 52 (new location) southerly to a cul-de-sac  
- approximately 0.05 mile  
(Designated S-858)

**Note:** Due to the relocation of US Route 52 by File 45.587, the above sections are the old location of US Route 52 and it is recommended that they be added to the secondary system.

## **HIGHWAY LETTINGS**

**June 16, 2004 – Commission Meeting**

**April 13, 2004 Letting**

**May 11, 2004 Letting**

**The following pages include information on Highway Lettings**



South Carolina  
Department of Transportation

**MEMORANDUM TO: D. H. Freeman, State Highway Engineer**  
**DATE: May 11, 2004**  
**SUBJECT: Highway Letting Of April 13, 2004**

Pursuant to newspaper advertisements on March 8, 2004 and March 15, 2004, for **FIFTY-THREE (53)** contracts, the Department received **ONE-HUNDRED-THREE (103)** bids in the Highway Letting of April 13, 2004.

**Thirty-seven (37)** contracts are recommended for award.

**Five (5)** contracts are recommended for rejection of all bids.

**Ten (10)** contracts did not receive any bids.

**One (1)** contract was removed from the letting.

Summary and bid tabulations are attached.

  
G. A. Peck,  
Contracts Engineer



May 11, 2004

**RECOMMENDED FOR AWARD**

The following **TWENTY NINE (29)** contracts in the Highway Letting of April 13, 2004, are **RECOMMENDED FOR AWARD** without the need for further concurrence or approval from the Federal Highway Administration or County Transportation Committees:

<b>COUNTY</b>	<b>SC FILE NO.</b>	<b>CONGRESS. DISTRICT</b>
<b>DISTRICT 1</b>	<b>4751.128B</b>	<b>2, 3, 5, &amp; 6</b>
<b>DISTRICT 2</b>	<b>4752.118B</b>	<b>3, 4, &amp; 5</b>
<b>DISTRICT 3</b>	<b>4753.127B</b>	<b>3 &amp; 4</b>
<b>DISTRICT 4</b>	<b>4754.126B</b>	<b>4 &amp; 5</b>
<b>ABBEVILLE, EDGEFIELD GREENWOOD, &amp; MCCORMICK</b>	<b>01.69041, 19.69041 24.69041 &amp; 33.69041</b>	<b>2 &amp; 3</b>
<b>AIKEN</b>	<b>02.2004</b>	<b>2 &amp; 3</b>
<b>AIKEN</b>	<b>02.114B</b>	<b>2</b>
<b>ALLENDALE, CALHOUN, CLARENDON, &amp; ORANGEBURG</b>	<b>03.132B, 09.124B, 14.143B 38.160B, &amp; 38.161B</b>	<b>2 &amp; 6</b>
<b>ANDERSON, OCONEE, &amp; PICKENS</b>	<b>04.69041, 37.69041, &amp; 39.69041</b>	<b>3</b>
<b>ANDERSON, OCONEE, &amp; PICKENS</b>	<b>04.155B, 37.142, &amp; 39.140B</b>	<b>3</b>
<b>CHARLESTON</b>	<b>10.181B &amp; 10.182B</b>	<b>1 &amp; 6</b>
<b>CHEROKEE, CHESTER, FAIRFIELD, &amp; UNION,</b>	<b>11.69041, 12.69041, 20.69041, &amp; 44.69041</b>	<b>4 &amp; 5</b>
<b>CHESTERFIELD, LANCASTER, &amp; YORK</b>	<b>13.69041, 29.69041, &amp; 46.69041</b>	<b>5</b>
<b>CLARENDON, KERSHAW, &amp; SUMTER</b>	<b>14.69041, 28.69041, &amp; 43.69041</b>	<b>5 &amp; 6</b>
<b>DARLINGTON, DILLON, FLORENCE, &amp; MARLBORO</b>	<b>16.69041, 17.69041, 21.69041, &amp; 35.69041</b>	<b>5 &amp; 6</b>
<b>DARLINGTON, DILLON, &amp; FLORENCE</b>	<b>16.142B, 17.125B, &amp; 21.816B</b>	<b>6</b>
<b>EDGEFIELD, NEWBERRY, &amp; SALUDA</b>	<b>19.22041, 36.22041, 41.22041</b>	<b>3 &amp; 5</b>



May 11, 2004

**RECOMMENDED FOR AWARD (Continued)**

COUNTY	SC FILE NO.	CONGRESS. DISTRICT
GEORGETOWN, HORRY, MARION, & WILLIAMSBURG	22.69041, 26.69041, 34.69041, & 45.69041	1 & 6
GREENVILLE	23.2001.2 & 23.2001.8	4
GREENVILLE	23.2004	4
GREENVILLE	23.22041	4
GREENVILLE & SPARTANBURG	23.69041 & 42.69041	4
GREENVILLE & SPARTANBURG	23.219B, 23.218B, & 42.202B	4
HORRY & MARION	26.179B & 34.127B	1 & 6
KERSHAW	28.2004	5
LAURENS & MCCORMICK	30.151B & 33.137B	3 & 4
LAURENS, NEWBERRY, & SALUDA	30.152B, 30.69041, 36.69041, & 41.69041	3 & 4
NEWBERRY & SALUDA	3641.100B	3 & 5
SPARTANBURG	42.514A & 42.514A.1	4

**RECOMMENDED FOR AWARD**

The following **ONE (1)** contract in the Highway Letting of April 13, 2004, is **RECOMMENDED FOR AWARD SUBJECT TO CONCURRENCE BY THE FEDERAL HIGHWAY ADMINISTRATION:**

COUNTY	SC FILE NO.	CONGRESS. DISTRICT
AIKEN & LEXINGTON	02.153B & 32.206B	2 & 3

May 11, 2004

**RECOMMENDED FOR AWARD**

The following **SEVEN (7)** contracts in the Highway Letting of April 13, 2004, are **RECOMMENDED FOR AWARD SUBJECT TO APPROVAL BY THE RESPECTIVE TRANSPORTATION COMMITTEES:**

<b>COUNTY</b>	<b>SC FILE NO.</b>	<b>CONGRESS. DISTRICT</b>
<b>ANDERSON</b>	<b>04.103C &amp; 04.104C</b>	<b>3</b>
<b>DORCHESTER</b>	<b>18.100C</b>	<b>1 &amp; 6</b>
<b>EDGEFIELD</b>	<b>19.102C &amp; 19.103C</b>	<b>3</b>
<b>FLORENCE</b>	<b>21.112C</b>	<b>6</b>
<b>NEWBERRY</b>	<b>36.100C</b>	<b>5</b>
<b>PICKENS</b>	<b>39.2003.1</b>	<b>3</b>
<b>SALUDA</b>	<b>41.105C, 41.109C, &amp; 41.110C</b>	<b>3</b>

**RECOMMENDED FOR REJECTION**

All bids for the following **FIVE (5)** contracts in the Highway Letting of April 13, 2004, are **RECOMMENDED FOR REJECTION:**

REASON: The low bids on following contracts were over 10% above the Engineers Estimate

<b>COUNTY</b>	<b>SC FILE NO.</b>	<b>CONGRESS. DISTRICT</b>
<b>CHESTERFIELD &amp; LANCASTER</b>	<b>13.129B &amp; 29.131B</b>	<b>5</b>
<b>EDGEFIELD, NEWBERRY, &amp; SALUDA</b>	<b>19.123B, 24.135B, &amp; 30.150B</b>	<b>3 &amp; 5</b>
<b>HORRY</b>	<b>26.33041</b>	<b>1</b>
<b>NEWBERRY &amp; SALUDA</b>	<b>36.147B, 41.121B, &amp; 41.122B</b>	<b>3 &amp; 5</b>
<b>SUMTER</b>	<b>43.158B</b>	<b>5</b>

May 11, 2004

**NO BIDS RECEIVED**

The following **TEN (10)** contracts in the Highway Letting of April 13, 2004 **DID NOT RECEIVE ANY BIDS**:

COUNTY	SC FILE NO.	CONGRESS. DISTRICT
AIKEN, BARNWELL, CALHOUN, CLARENDON, LEXINGTON & ORANGEBURG	02.33041, 06.33041, 09.33041, 14.33041, & 38.33041	2 & 3
AIKEN, BARNWELL, CALHOUN, LEXINGTON, ORANGEBURG, & RICHLAND	02.69041, 06.69041, 09.69041, 32.69041, 38.69041, & 40.69041	2, 3, & 6
ALLENDALE, BAMBERG, BEAUFORT, COLLETON, HAMPTON, & JASPER	03.33041, 05.33041, 07.33041, 15.33041, 25.33041, & 27.33041	2 & 6
ALLENDALE, BAMBERG, BEAUFORT, BERKELEY, CHARLESTON, COLLETON, DORCHESTER, HAMPTON, & JASPER	03.69041, 05.69041, 07.69041, 08.69041, 10.69041, 15.69041, 18.69041, 25.69041, & 27.69041	1, 2, & 6
CHESTERFIELD	13.105	5
CHESTERFIELD	13.111C, 13.112C, & 13.114C	5
CHESTERFIELD	13.115, 13.119, & 13.125	5
DILLON	17.63041 & 17.64041	5
KERSHAW	28.105C & 28.107C	5
RICHLAND	40.225B & 40.226B	6


**REMOVED FROM THE LETTING**

The following **ONE (1)** contract in the Highway Letting of April 13, 2004 was **REMOVED FROM THE LETTING** before bids were received:


COUNTY	SC FILE NO.	CONGRESS. DISTRICT
RICHLAND	40.498A & 40.498A.1	2

May 11, 2004


Submitted By:

  
\_\_\_\_\_  
G. A. Peck  
Contracts Engineer

Recommended By:

  
\_\_\_\_\_  
D. R. Shealy  
Director of Construction

Approved By:

  
\_\_\_\_\_  
D. H. Freeman  
State Highway Engineer

Date: 5/14/04

THE FOLLOWING CONTRACTS  
IN  
THE HIGHWAY LETTING OF APRIL 13, 2004  
ARE  
RECOMMENDED FOR AWARD

LETTING DATE : 04/13/04

SOUTH CAROLINA DEPARTMENT OF TRANSPORTATION

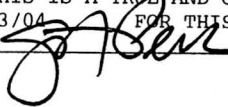
DATE : 04/21/04

PAGE : 1

VENDOR RANKING

\*(4751.128B) ENGINEERING DISTRICT 1, SC FILE NO. 4751.128B, STATE PROJECT NO. A-PM41, PCN 030914T. PROJECT CONSISTS OF TRAFFIC WORK INCLUDING REMOVING EXISTING SURFACE MOUNTED RAISED MARKERS, AND, PROVIDING AND APPLYING NEW SURFACE MOUNTED RAISED MARKERS ON, A TOTAL OF 1000.0000 MILES ON VARIOUS ROADS IN ENGINEERING AND DISTRICT 1. TOTAL LENGTH OF PROJECT: 000.0000 MILES. COMPLETION DATE: 09/15/2004. DBE GOAL: 0.00%.

RANK	VENDOR NO./NAME	LOCATION	TOTAL BID	% OVER LOW BID
1	1RO002	ROADMARK CORPORATION		
2	1SA017	SALEEM LAWN SERVICES, INC. (DBE)	\$ 176,980.00	0.0000%
3	1TH004	THE BARBOUR COMPANY	\$ 182,560.00	0.0000%
4	1AK001	AKCA, INC.	\$ 192,400.00	0.0000%
5	1OG002	OGLESBY CONSTRUCTION, INC.	\$ 231,020.00	0.0000%
6	1PE010	PEEK SERVICE COMPANY, LLC	\$ 234,080.00	0.0000%
		COLUMBIA, SC	\$ 244,200.00	0.0000%

THIS IS TO CERTIFY THAT THIS IS A TRUE AND CORRECT COPY OF ALL  
THE BIDS RECEIVED ON 04/13/04 FOR THIS PROJECT.  
CONTRACT ADMINISTRATOR  DATE 5/11/04

APPROVED BY: Elizabeth S. Mabry  
TITLE: EXECUTIVE DIRECTOR

## SOUTH CAROLINA DEPARTMENT OF TRANSPORTATION


DATE : 04/21/04

PAGE : 1

## VENDOR RANKING

\*(4752.118B) ENGINEERING DISTRICT 2, SC FILE NO. 4752.118B, STATE PROJECT NO. A-PM42, PCN 030915T. PROJECT CONSISTS OF TRAFFIC WORK INCLUDING REMOVING EXISTING SURFACE MOUNTED RAISED MARKERS, AND, PROVIDING AND APPLYING NEW SURFACE MOUNTED RAISED MARKERS ON, A TOTAL OF 935.0000 MILES ON VARIOUS ROADS IN ENGINEERING AND DISTRICT 2. TOTAL LENGTH OF PROJECT: 935.0000 MILES. COMPLETION DATE: 09/15/2004. DBE GOAL: 0.00%.

RANK	VENDOR NO./NAME	LOCATION	TOTAL BID	% OVER LOW BID
1	1TH004	THE BARBOUR COMPANY		
2	1RO002	ROADMARK CORPORATION		
3	1SA017	SALEEM LAWN SERVICES, INC. (DBE)		
4	1AK001	AKCA, INC.		
5	1PE010	PEEK SERVICE COMPANY, LLC		
6	1OG002	OGLESBY CONSTRUCTION, INC.		
		LEBANON, OH	\$ 158,780.00	0.0000%
		DURHAM, NC	\$ 165,118.00	0.0000%
		JACKSONVILLE, FL	\$ 175,714.00	0.0000%
		PLANT CITY, FL	\$ 225,344.00	0.0000%
		COLUMBIA, SC	\$ 228,660.00	0.0000%
		NORWALK, OH	\$ 231,400.00	0.0000%

THIS IS TO CERTIFY THAT THIS IS A TRUE AND CORRECT COPY OF ALL  
THE BIDS RECEIVED ON 04/13/04 FOR THIS PROJECT.  
CONTRACT ADMINISTRATOR  DATE 5/11/04

APPROVED BY: Elizabeth S. Mabry  
TITLE: EXECUTIVE DIRECTOR

## SOUTH CAROLINA DEPARTMENT OF TRANSPORTATION


DATE : 04/21/04

PAGE : 1

## VENDOR RANKING

\*(4753.127B) ENGINEERING DISTRICT 3, SC FILE NO. 4753.127B, STATE PROJECT NO. A-PM43, PCN 030916T. PROJECT CONSISTS OF TRAFFIC WORK INCLUDING REMOVING EXISTING SURFACE MOUNTED RAISED MARKERS, AND, PROVIDING AND APPLYING NEW SURFACE MOUNTED RAISED MARKERS ON, A TOTAL OF 700.0000 MILES ON VARIOUS ROADS IN ENGINEERING AND DISTRICT 3. TOTAL LENGTH OF PROJECT: 700.0000 MILES. COMPLETION DATE: 09/15/2004. DBE GOAL: 0.00%.

RANK	VENDOR NO./NAME	LOCATION	TOTAL BID	% OVER LOW BID	
1	1SA017	SALEEM LAWN SERVICES, INC. (DBE)	JACKSONVILLE, FL	\$ 128,506.00	0.0000%
2	1RO002	ROADMARK CORPORATION	DURHAM, NC	\$ 139,230.00	0.0000%
3	1TH004	THE BARBOUR COMPANY	LEBANON, OH	\$ 142,272.00	0.0000%
4	1AK001	AKCA, INC.	PLANT CITY, FL	\$ 145,120.00	0.0000%
5	1OG002	OGLESBY CONSTRUCTION, INC.	NORWALK, OH	\$ 167,720.00	0.0000%
6	1PE010	PEEK SERVICE COMPANY, LLC	COLUMBIA, SC	\$ 196,350.00	0.0000%

THIS IS TO CERTIFY THAT THIS IS A TRUE AND CORRECT COPY OF ALL  
THE BIDS RECEIVED ON 04/13/04 FOR THIS PROJECT.  
CONTRACT ADMINISTRATOR  DATE 5/11/04

APPROVED BY: Elizabeth S. Mabry  
TITLE: EXECUTIVE DIRECTOR



## SOUTH CAROLINA DEPARTMENT OF TRANSPORTATION


DATE : 04/21/04

PAGE : 1

## VENDOR RANKING

\*(4754.126B) ENGINEERING DISTRICT 4, SC FILE NO. 4754.126B, STATE PROJECT NO. A-PM44, PCN 030917T. PROJECT CONSISTS OF TRAFFIC WORK INCLUDING REMOVING EXISTING SURFACE MOUNTED RAISED MARKERS, AND, PROVIDING AND APPLYING NEW SURFACE MOUNTED RAISED MARKERS ON, A TOTAL OF 1100.0000 MILES ON VARIOUS ROADS IN ENGINEERING AND DISTRICT 4. TOTAL LENGTH OF PROJECT: 1100.0000 MILES. COMPLETION DATE: 09/15/2004. DBE GOAL: 0.00%.

RANK	VENDOR NO./NAME	LOCATION	TOTAL BID	% OVER LOW BID
1	1TH004	THE BARBOUR COMPANY		
2	1SA017	SALEEM LAWN SERVICES, INC. (DBE)	\$ 186,460.00	0.0000%
3	1RO002	ROADMARK CORPORATION	\$ 192,856.00	0.0000%
4	1AK001	AKCA, INC.	\$ 195,856.00	0.0000%
5	1OG002	OGLESBY CONSTRUCTION, INC.	\$ 203,006.00	0.0000%
6	1PE010	PEEK SERVICE COMPANY, LLC	\$ 267,800.00	0.0000%
			\$ 308,550.00	0.0000%

THIS IS TO CERTIFY THAT THIS IS A TRUE AND CORRECT COPY OF ALL  
THE BIDS RECEIVED ON 04/13/04 FOR THIS PROJECT.  
CONTRACT ADMINISTRATOR  DATE 5/11/04

APPROVED BY: Elizabeth S. Mabry  
TITLE: EXECUTIVE DIRECTOR

## SOUTH CAROLINA DEPARTMENT OF TRANSPORTATION


DATE : 04/21/04

PAGE : 1

## VENDOR RANKING

\*(01.69041) ABBEVILLE, EDGEFIELD, GREENWOOD & MCCORMICK COUNTIES, SC FILE NOS. 01.69041, 19.69041, 24.69041, 33.69041, PCN 016941M, 196941M, 246941M, 336941M. PROJECT CONSISTS OF ROAD WORK INCLUDING FULL DEPTH PATCHING ON VARIOUS ROADS IN ABBEVILLE, AND EDGEFIELD, GREENWOOD & MCCORMICK COUNTIES. TOTAL LENGTH OF PROJECT: 26.8900 MILES. COMPLETION DATE: 09/30/2004. DBE GOAL: 0.00%.

RANK	VENDOR NO./NAME	LOCATION	TOTAL BID	% OVER LOW BID
1	1SA015 SATTERFIELD CONST. CO., INC.	GREENWOOD, SC	\$ 496,456.20	0.0000%

THIS IS TO CERTIFY THAT THIS IS A TRUE AND CORRECT COPY OF ALL  
THE BIDS RECEIVED ON 04/13/04 FOR THIS PROJECT.  
CONTRACT ADMINISTRATOR  DATE 5/11/04

APPROVED BY: Elizabeth S. Mabry  
TITLE: EXECUTIVE DIRECTOR

## SOUTH CAROLINA DEPARTMENT OF TRANSPORTATION

DATE : 04/21/04

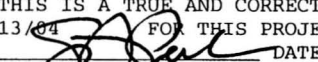
PAGE : 1

## VENDOR RANKING

\*(02.2004) AIKEN COUNTY, SC FILE NO. 2.2004, FED AID PROJECT NO. STP-RIS4(004), PCN 030928R. PROJECT CONSISTS OF ROAD WORK INCLUDING RESURFACING ON ROUTE SC 39 AND ROADS S -02-0109 AND S AND -02-0584.

TOTAL LENGTH OF PROJECT: 5.1900 MILES. COMPLETION DATE: 04/30/2005. DBE GOAL: 7.00%.

RANK	VENDOR NO./NAME	LOCATION	TOTAL BID	% OVER LOW BID
1	1SA015	SATTERFIELD CONST. CO., INC.	\$ 648,087.32	0.0000%
2	1AP003	APAC-SOUTHEAST, INC.	\$ 703,341.87	0.0000%

THIS IS TO CERTIFY THAT THIS IS A TRUE AND CORRECT COPY OF ALL  
THE BIDS RECEIVED ON 04/13/04 FOR THIS PROJECT.  
CONTRACT ADMINISTRATOR  DATE 5/11/04

APPROVED BY: Elizabeth S. Mabry  
TITLE: EXECUTIVE DIRECTOR

## SOUTH CAROLINA DEPARTMENT OF TRANSPORTATION

DATE : 04/21/04


PAGE : 1

## VENDOR RANKING

\*(02.114B) AIKEN COUNTY, SC FILE NOS. 2.114B, STATE PROJECT NO. BRT-BR02(007), PCN 025170B, 025170R. PROJECT CONSISTS OF BRIDGE & APPROACH WORK INCLUDING BRIDGE REPLACEMENT AND APPROACH WORK ON US 278 INCLUDING, CONSTRUCTION OF A 104.000' BRIDGE WITH RC FLAT SLAB SPANS AND OVER HOLLOW CREEK ON US-278

TOTAL LENGTH OF PROJECT: 0.1790 MILES. COMPLETION DATE: 04/30/2005. DBE GOAL: 7.00%.

RANK	VENDOR NO./NAME	LOCATION	TOTAL BID	% OVER LOW BID
1	1CA003	CAPE ROMAIN CONTRACTORS		
2	1UN002	UNITED CONTRACTORS, INC.		
3	1TH001	TIC THE INDUSTRIAL CO.		
4	1LA010	LAZER CONSTRUCTION CO., INC.		
		WANDO, SC	\$ 1,179,822.30	0.0000%
		CHESTER, SC	\$ 1,427,735.55	0.0000%
		STEAMBOAT SPRINGS, CO	\$ 1,627,287.96	0.0000%
		ANDERSON, SC	\$ 1,862,315.42	0.0000%

THIS IS TO CERTIFY THAT THIS IS A TRUE AND CORRECT COPY OF ALL  
THE BIDS RECEIVED ON 04/13/04 FOR THIS PROJECT.  
CONTRACT ADMINISTRATOR  DATE 5/11/04

APPROVED BY: Elizabeth S. Mabry  
TITLE: EXECUTIVE DIRECTOR

## SOUTH CAROLINA DEPARTMENT OF TRANSPORTATION


DATE : 04/21/04

PAGE : 1

## VENDOR RANKING

\*(03.132B) ALLENDALE, CALHOUN, CLARENDON & ORANGEBURG COUNTIES, SC FILE NOS. 03.132B, 09.124B, 14.143B, 38.160B, 38.161B, FED AID PROJECT NOS. NH-RFMT(325), STP-RFMT(322), STP-RFMT(323), STP-RFMT(324), STP-RFMT(326), PCN 030854M, 030855M, 030856M, 030857M, 030859M. PROJECT CONSISTS OF ROAD WORK INCLUDING RESURFACING ON VARIOUS ROADS IN ALLENDALE, CALHOUN, AND CLARENDON & ORANGEBURG COUNTIES. TOTAL LENGTH OF PROJECT: 25.7500 MILES. COMPLETION DATE: 05/31/2005. DBE GOAL: 5.00%.

RANK	VENDOR NO./NAME	LOCATION	TOTAL BID	% OVER LOW BID
1	1RE010 REA CONTRACTING, LLC	CHARLOTTE, NC	\$ 3,550,962.99	0.0000%

THIS IS TO CERTIFY THAT THIS IS A TRUE AND CORRECT COPY OF ALL  
THE BIDS RECEIVED ON 04/13/04 FOR THIS PROJECT.  
CONTRACT ADMINISTRATOR  DATE 5/11/04

APPROVED BY: Elizabeth S. Mabry  
TITLE: EXECUTIVE DIRECTOR

## SOUTH CAROLINA DEPARTMENT OF TRANSPORTATION


DATE : 04/21/04

PAGE : 1

## VENDOR RANKING

\*(04.69041) ANDERSON, OCONEE & PICKENS COUNTIES, SC FILE NOS. 04.69041, 37.69041, 39.69041, PCN 046941M, 376941M, 396941M. PROJECT  
CONSISTS OF ROAD WORK INCLUDING FULL DEPTH PATCHING ON VARIOUS ROADS IN ANDERSON, OCONEE, & AND PICKENS COUNTIES. TOTAL LENGTH OF PROJECT:  
19.1800 MILES. COMPLETION DATE: 09/30/2004. DBE GOAL: 0.00%.

RANK	VENDOR NO./NAME	LOCATION	TOTAL BID	% OVER LOW BID
1	1AS002	ASHMORE BROTHERS, INC.	\$ 346,100.35	0.0000%
2	1FR001	F & R ASPHALT, INC.	\$ 347,022.50	0.0000%

THIS IS TO CERTIFY THAT THIS IS A TRUE AND CORRECT COPY OF ALL  
THE BIDS RECEIVED ON 04/13/04 FOR THIS PROJECT.  
CONTRACT ADMINISTRATOR  DATE 5/11/04

APPROVED BY: Elizabeth S. Mabry  
TITLE: EXECUTIVE DIRECTOR

## SOUTH CAROLINA DEPARTMENT OF TRANSPORTATION

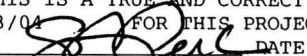
DATE : 04/21/04

PAGE : 1

## VENDOR RANKING

\*(04.155B) ANDERSON, OCONEE & PICKENS COUNTIES, SC FILE NOS. 04.155B, 37.142, 39.140B, FED AID PROJECT NOS. STP-RFMT(334), STP-RFMT(337), STP-RFMT(338), PCN 030867M, 030870M, 030871M. PROJECT CONSISTS OF ROAD WORK INCLUDING RESURFACING ON VARIOUS ROADS IN ANDERSON, OCONEE, & PICKENS AND COUNTIES. TOTAL LENGTH OF PROJECT: 16.4800 MILES. COMPLETION DATE: 08/31/2005. DBE GOAL: 15.00%.

RANK	VENDOR NO./NAME	LOCATION	TOTAL BID	% OVER LOW BID
1	1SL002	SLOAN CONSTRUCTION CO., INC.	\$ 2,319,528.43	0.0000%
2	1AS002	ASHMORE BROTHERS, INC.	\$ 2,346,014.37	0.0000%
3	1FR001	F & R ASPHALT, INC.	\$ 2,398,983.48	0.0000%

THIS IS TO CERTIFY THAT THIS IS A TRUE AND CORRECT COPY OF ALL  
THE BIDS RECEIVED ON 04/13/04 FOR THIS PROJECT.  
CONTRACT ADMINISTRATOR  DATE 5/11/04

APPROVED BY: Elizabeth S. Mabry  
TITLE: EXECUTIVE DIRECTOR

## SOUTH CAROLINA DEPARTMENT OF TRANSPORTATION

DATE : 04/21/04

PAGE : 1

## VENDOR RANKING

\*(10.181B) CHARLESTON COUNTY, SC FILE NOS. 10.181B, 10.182B, FED AID PROJECT NOS. NH-RFMT(314), STP-RFMT(315), PCN 030846M, 030847M. PROJECT CONSISTS OF ROAD WORK INCLUDING RESURFACING VARIOUS LOCATIONS ON US 17 AND US 52 IN AND CHARLESTON COUNTY. TOTAL LENGTH OF PROJECT: 3.7100 MILES. COMPLETION DATE: 05/31/2005. DBE GOAL: 4.00%.

RANK	VENDOR NO./NAME	LOCATION	TOTAL BID	% OVER LOW BID
1	1BA007	BANKS CONST. CO.		
2	1SA007	SANDERS BROTHERS CONST.CO., INC		
		NORTH CHARLESTON, SC	\$ 4,234,447.28	0.0000%
		N. CHARLESTON, SC	\$ 5,615,312.45	0.0000%

THIS IS TO CERTIFY THAT THIS IS A TRUE AND CORRECT COPY OF ALL  
THE BIDS RECEIVED ON 04/13/04 FOR THIS PROJECT.  
CONTRACT ADMINSTRATOR SA Bul DATE 5/11/04

APPROVED BY: Elizabeth S. Mabry  
TITLE: EXECUTIVE DIRECTOR



## SOUTH CAROLINA DEPARTMENT OF TRANSPORTATION


DATE : 04/21/04

PAGE : 1

## VENDOR RANKING

\*(11.69041) CHEROKEE, CHESTER, FAIRFIELD & UNION COUNTIES, SC FILE NOS. 11.69041, 12.69041, 20.69041, 44.69041, PCN 116941M, 126941M, 206941M, 446941M. PROJECT CONSISTS OF ROAD WORK INCLUDING FULL DEPTH PATCHING ON VARIOUS ROADS IN CHEROKEE, CHESTER, AND FAIRFIELD, & UNION COUNTIES. TOTAL LENGTH OF PROJECT: 29.5900 MILES. COMPLETION DATE: 09/30/2004. DBE GOAL: 0.00%.

RANK	VENDOR NO./NAME	LOCATION	TOTAL BID	% OVER LOW BID
1	1FR001 F & R ASPHALT, INC.	EASLEY, SC	\$ 495,440.00	0.0000%

THIS IS TO CERTIFY THAT THIS IS A TRUE AND CORRECT COPY OF ALL  
THE BIDS RECEIVED ON 04/12/04 FOR THIS PROJECT.  
CONTRACT ADMINISTRATOR  DATE 5/11/07

APPROVED BY: Elizabeth S. Mabry  
TITLE: EXECUTIVE DIRECTOR

## SOUTH CAROLINA DEPARTMENT OF TRANSPORTATION


DATE : 04/21/04

PAGE : 1

## VENDOR RANKING

\*(13.69041) CHESTERFIELD, LANCASTER & YORK COUNTIES, SC FILE NOS. 13.69041, 29.69041, 46.69041, PCN 136941M, 296941M, 466941M.  
PROJECT CONSISTS OF ROAD WORK INCLUDING FULL DEPTH PATCHING ON VARIOUS ROADS IN CHESTERFIELD, AND LANCASTER, & YORK COUNTIES.  
TOTAL LENGTH OF PROJECT: 79.6300 MILES. COMPLETION DATE: 09/30/2004. DBE GOAL: 0.00%.

RANK	VENDOR NO./NAME	LOCATION	TOTAL BID	% OVER LOW BID
1	1LC001	LCI-LINEBERGER CONST., INC.	\$ 626,591.50	0.0000%
2	1AP002	APAC-ATLANTIC, INCORPORATED	\$ 769,747.06	0.0000%

THIS IS TO CERTIFY THAT THIS IS A TRUE AND CORRECT COPY OF ALL  
THE BIDS RECEIVED ON 04/13/04 FOR THIS PROJECT.  
CONTRACT ADMINISTRATOR  DATE 5/11/04

APPROVED BY: Elizabeth S. Mabry  
TITLE: EXECUTIVE DIRECTOR

## SOUTH CAROLINA DEPARTMENT OF TRANSPORTATION


DATE : 04/21/04

PAGE : 1

## VENDOR RANKING

\*(14.69041) CLARENDON, KERSHAW & SUMTER COUNTIES, SC FILE NOS. 14.69041, 28.69041, 43.69041, PCN 146941M, 286941M, 436941M.  
PROJECT CONSISTS OF ROAD WORK INCLUDING FULL DEPTH PATCHING ON VARIOUS ROADS IN CLARENDON, KERSHAW & AND SUMTER COUNTIES. TOTAL  
LENGTH OF PROJECT: 51.5400 MILES. COMPLETION DATE: 09/30/2004. DBE GOAL: 0.00%.

RANK	VENDOR NO./NAME	LOCATION	TOTAL BID	% OVER LOW BID
1	1AP002 APAC-ATLANTIC, INCORPORATED	DARLINGTON, SC	\$ 491,154.10	0.0000%

THIS IS TO CERTIFY THAT THIS IS A TRUE AND CORRECT COPY OF ALL  
THE BIDS RECEIVED ON 04/13/04 FOR THIS PROJECT.  
CONTRACT ADMINISTRATOR  DATE 5/11/04

APPROVED BY: Elizabeth S. Mabry  
TITLE: EXECUTIVE DIRECTOR

## SOUTH CAROLINA DEPARTMENT OF TRANSPORTATION


DATE : 04/21/04

PAGE : 1

## VENDOR RANKING

\*(16.69041) DARLINGTON, DILLON, FLORENCE & MARLBORO COUNTIES, SC FILE NOS. 16.69041, 17.69041, 21.69041, 35.69041, PCN 166941M, 176941M, 216941M, 356941M. PROJECT CONSISTS OF ROAD WORK INCLUDING FULL DEPTH PATCHING ON VARIOUS ROADS IN DARLINGTON, DILLON, AND FLORENCE & MARLBORO COUNTIES. TOTAL LENGTH OF PROJECT: 44.1700 MILES. COMPLETION DATE: 09/30/2004. DBE GOAL: 0.00%.

RANK	VENDOR NO./NAME	LOCATION	TOTAL BID	% OVER LOW BID
1	1PA005	PALMETTO PAVING CORPORATION	\$ 871,641.50	0.0000%
2	1AP002	APAC-ATLANTIC, INCORPORATED	\$ 875,770.70	0.0000%

THIS IS TO CERTIFY THAT THIS IS A TRUE AND CORRECT COPY OF ALL  
THE BIDS RECEIVED ON 04/13/04 FOR THIS PROJECT.  
CONTRACT ADMINISTRATOR  DATE 5/11/04

APPROVED BY: Elizabeth S. Mabry  
TITLE: EXECUTIVE DIRECTOR

## SOUTH CAROLINA DEPARTMENT OF TRANSPORTATION

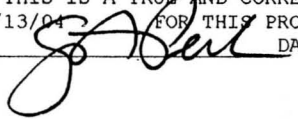
DATE : 04/21/04

PAGE : 1

## VENDOR RANKING

\*(16.142B) DARLINGTON, DILLON & FLORENCE COUNTIES, SC FILE NOS. 16.142B, 17.125B, 21.816B, FED AID PROJECT NOS. NH-RFMT(308), STP-RFMT(310), STP-RFMT(311), PCN 030824M, 030826M, 030827M. PROJECT CONSISTS OF ROAD WORK INCLUDING RESURFACING ON VARIOUS ROADS IN DARLINGTON, DILLON & AND FLORENCE COUNTIES. TOTAL LENGTH OF PROJECT: 8.3700 MILES. COMPLETION DATE: 10/31/2004. DBE GOAL: 6.00%.

RANK	VENDOR NO./NAME	LOCATION	TOTAL BID	% OVER LOW BID
1	1AP002	APAC-ATLANTIC, INCORPORATED	\$ 2,739,653.14	0.0000%
2	1PA005	PALMETTO PAVING CORPORATION	\$ 2,826,061.86	0.0000%

THIS IS TO CERTIFY THAT THIS IS A TRUE AND CORRECT COPY OF ALL  
THE BIDS RECEIVED ON 04/13/04 FOR THIS PROJECT.  
CONTRACT ADMINISTRATOR  DATE 5/11/04

APPROVED BY: Elizabeth S. Mabry  
TITLE: EXECUTIVE DIRECTOR

## SOUTH CAROLINA DEPARTMENT OF TRANSPORTATION


DATE : 04/21/04

PAGE : 1

## VENDOR RANKING

\*(19.22041) EDGEFIELD, NEWBERRY & SALUDA COUNTIES, SC FILE NOS. 19.22041, 36.22041, 41.22041, PCN 192241M, 362241M, 412241M. PROJECT CONSISTS OF ROAD WORK INCLUDING CHIP SEAL ON VARIOUS ROADS IN EDGEFIELD, NEWBERRY, & SALUDA, COUNTIES. TOTAL LENGTH OF PROJECT: 177.5800 MILES. COMPLETION DATE: 09/30/2004. DBE GOAL: 0.00%.

RANK	VENDOR NO./NAME	LOCATION	TOTAL BID	% OVER LOW BID
1	1JS001	J.S. MYERS CO., INC.	\$ 1,083,070.84	0.0000%
2	1CA005	CARNES SOUTH CAROLINA, INC.	\$ 1,379,505.17	0.0000%

THIS IS TO CERTIFY THAT THIS IS A TRUE AND CORRECT COPY OF ALL  
THE BIDS RECEIVED ON 04/13/04 FOR THIS PROJECT.  
CONTRACT ADMINISTRATOR  DATE 5/11/04

APPROVED BY: Elizabeth S. Mabry  
TITLE: EXECUTIVE DIRECTOR

## SOUTH CAROLINA DEPARTMENT OF TRANSPORTATION

DATE : 04/21/04

PAGE : 1

## VENDOR RANKING

\*(22.69041) GEORGETOWN, Horry, Marion & Williamsburg Counties, SC File Nos. 22.69041, 26.69041, 34.69041, 45.69041, PCN 226941M, 266941M, 346941M, 456941M. PROJECT CONSISTS OF ROAD WORK INCLUDING FULL DEPTH PATCHING ON VARIOUS IN GEORGETOWN, Horry, Marion, AND & WILLIAMSBURG COUNTIES. TOTAL LENGTH OF PROJECT: 36.8900 MILES. COMPLETION DATE: 09/30/2004. DBE GOAL: 0.00%.

RANK	VENDOR NO./NAME	LOCATION	TOTAL BID	% OVER LOW BID
1	1AP002	APAC-ATLANTIC, INCORPORATED		
2	1PA005	PALMETTO PAVING CORPORATION		
3	1WE002	WEAVER CO., INC.		

		DARLINGTON, SC	\$ 770,214.95	0.0000%
		CONWAY, SC	\$ 777,789.75	0.0000%
		CONWAY, SC	\$ 1,009,903.50	0.0000%

THIS IS TO CERTIFY THAT THIS IS A TRUE AND CORRECT COPY OF ALL  
THE BIDS RECEIVED ON 04/13/04 FOR THIS PROJECT.  
CONTRACT ADMINISTRATOR JA [Signature] DATE 5/11/04

APPROVED BY: Elizabeth S. Mabry  
TITLE: EXECUTIVE DIRECTOR

## SOUTH CAROLINA DEPARTMENT OF TRANSPORTATION


DATE : 04/21/04

PAGE : 1

## VENDOR RANKING

\*(23.2001.2) GREENVILLE COUNTY, SC FILE NOS. 23.2001.2, 23.2001.8, FED AID PROJECT NOS. C-CHMP, HMP-HIMP(202), PCN 027315R, 027465R.  
PROJECT CONSISTS OF ROAD WORK INCLUDING INTERSECTION IMPROVEMENTS ALONG S -23-0070 AND S -23-0272. TOTAL LENGTH OF PROJECT: 1.1570 MILES.  
COMPLETION DATE: 10/31/2004. DBE GOAL: 6.00%.

RANK	VENDOR NO./NAME	LOCATION	TOTAL BID	% OVER LOW BID
1	1SS001	S & S CONSTRUCTION OF ANDERSON (DWBE) ANDERSON, SC	\$ 886,695.61	0.0000%

THIS IS TO CERTIFY THAT THIS IS A TRUE AND CORRECT COPY OF ALL  
THE BIDS RECEIVED ON 04/13/04 FOR THIS PROJECT.  
CONTRACT ADMINISTRATOR  DATE 5/11/04

APPROVED BY: Elizabeth S. Mabry  
TITLE: EXECUTIVE DIRECTOR



## SOUTH CAROLINA DEPARTMENT OF TRANSPORTATION


DATE : 04/21/04

PAGE : 1

## VENDOR RANKING

\*(23.2004) GREENVILLE COUNTY, SC FILE NO. 23.2004, FED AID PROJECT NO. STP-RIS4(011), PCN 030957R. PROJECT CONSISTS OF ROAD WORK INCLUDING RESURFACING ON ROADS S -23-0146, S -23-0164, S -23-0272, S AND -23-0435, & S -23. TOTAL LENGTH OF PROJECT: 14.1900 MILES. COMPLETION DATE: 08/31/2005. DBE GOAL: 10.00%.

RANK	VENDOR NO./NAME	LOCATION	TOTAL BID	% OVER LOW BID
1	1BL011	BLYTHE CONST.		
2	1AS002	ASHMORE BROTHERS, INC.		
3	1SL002	SLOAN CONSTRUCTION CO., INC.		
		CHARLOTTE, NC	\$ 1,915,915.43	0.0000%
		GREER, SC	\$ 1,974,904.18	0.0000%
		GREENVILLE, SC	\$ 2,001,110.77	0.0000%

THIS IS TO CERTIFY THAT THIS IS A TRUE AND CORRECT COPY OF ALL  
THE BIDS RECEIVED ON 04/13/04 FOR THIS PROJECT.  
CONTRACT ADMINISTRATOR  DATE 5/11/04

APPROVED BY: Elizabeth S. Mabry  
TITLE: EXECUTIVE DIRECTOR

## SOUTH CAROLINA DEPARTMENT OF TRANSPORTATION


DATE : 04/21/04

PAGE : 1

## VENDOR RANKING

\*(23.22041) GREENVILLE COUNTY, SC FILE NOS. 23.22041, PCN 232241M. PROJECT CONSISTS OF ROAD WORK INCLUDING CHIP SEAL ON VARIOUS ROADS IN GREENVILLE COUNTY. TOTAL LENGTH OF PROJECT: 48.5600 MILES. COMPLETION DATE: 09/30/2004. DBE GOAL: 0.00%.

RANK	VENDOR NO./NAME	LOCATION	TOTAL BID	% OVER LOW BID
1	1JS001	J.S. MYERS CO., INC.	\$ 756,056.71	0.0000%
2	1CA005	CARNES SOUTH CAROLINA, INC.	\$ 1,052,186.66	0.0000%

THIS IS TO CERTIFY THAT THIS IS A TRUE AND CORRECT COPY OF ALL  
THE BIDS RECEIVED ON 04/13/04 FOR THIS PROJECT.  
CONTRACT ADMINISTRATOR  DATE 5/11/04

APPROVED BY: Elizabeth S. Mabry  
TITLE: EXECUTIVE DIRECTOR

## SOUTH CAROLINA DEPARTMENT OF TRANSPORTATION

DATE : 04/21/04

PAGE : 1

## VENDOR RANKING

\*(23.69041) GREENVILLE & SPARTANBURG COUNTIES, SC FILE NOS. 23.69041, 42.69041, PCN 236941M, 426941M. PROJECT CONSISTS OF ROAD WORK INCLUDING FULL DEPTH PATCHING ON VARIOUS ROADS IN GREENVILLE & AND SPARTANBURG COUNTIES. TOTAL LENGTH OF PROJECT: 39.4600 MILES. COMPLETION DATE: 09/30/2004. DBE GOAL: 0.00%.

RANK	VENDOR NO./NAME	LOCATION	TOTAL BID	% OVER LOW BID
1	1AS002	ASHMORE BROTHERS, INC.	\$ 304,272.50	0.0000%

THIS IS TO CERTIFY THAT THIS IS A TRUE AND CORRECT COPY OF ALL  
THE BIDS RECEIVED ON 04/13/04 FOR THIS PROJECT.  
CONTRACT ADMINISTRATOR JSB DATE 5/11/04

APPROVED BY: Elizabeth S. Mabry  
TITLE: EXECUTIVE DIRECTOR

## SOUTH CAROLINA DEPARTMENT OF TRANSPORTATION


DATE : 04/21/04

PAGE : 1

## VENDOR RANKING

\*(23.218B) GREENVILLE & SPARTANBURG COUNTIES, SC FILE NOS. 23.218B, 23.219B, 42.202B, FED AID PROJECT NOS. NH-RFMT(335), STP-RFMT(336), STP-RFMT(339), PCN 030868M, 030869M, 030872M. PROJECT CONSISTS OF ROAD WORK INCLUDING RESURFACING. VARIOUS ROADS IN GREENVILLE & SPARTANBURG AND COUNTIES. TOTAL LENGTH OF PROJECT: 15.7600 MILES. COMPLETION DATE: 11/30/2004. DBE GOAL: 7.00%.

RANK	VENDOR NO./NAME	LOCATION	TOTAL BID	% OVER LOW BID
1	1SL002	SLOAN CONSTRUCTION CO., INC.	\$ 2,515,576.63	0.0000%
2	1BL011	BLYTHE CONST.	\$ 2,712,459.45	0.0000%

THIS IS TO CERTIFY THAT THIS IS A TRUE AND CORRECT COPY OF ALL  
THE BIDS RECEIVED ON 04/15/04 FOR THIS PROJECT.  
CONTRACT ADMINISTRATOR  DATE 5/11/04

APPROVED BY: Elizabeth S. Mabry  
TITLE: EXECUTIVE DIRECTOR

## SOUTH CAROLINA DEPARTMENT OF TRANSPORTATION


DATE : 04/21/04

PAGE : 1

## VENDOR RANKING

\*(26.179B) HORRY & MARION COUNTIES, SC FILE NOS. 26.179B, 34.127B, FED AID PROJECT NOS. STP-RFMT(312), STP-RFMT(313), PCN 030828M, 030829M. PROJECT CONSISTS OF ROAD WORK INCLUDING RESURFACING ON VARIOUS ROADS IN HORRY & MARION COUNTIES. TOTAL LENGTH OF PROJECT: 8.3300 MILES. COMPLETION DATE: 10/31/2004. DBE GOAL: 8.00%.

RANK	VENDOR NO./NAME	LOCATION	TOTAL BID	% OVER LOW BID
1	1AP002	APAC-ATLANTIC, INCORPORATED	\$ 1,505,191.39	0.0000%
2	1PA005	PALMETTO PAVING CORPORATION	\$ 1,537,311.74	0.0000%

THIS IS TO CERTIFY THAT THIS IS A TRUE AND CORRECT COPY OF ALL  
THE BIDS RECEIVED ON 04/13/04 FOR THIS PROJECT.  
CONTRACT ADMINISTRATOR  DATE 5/11/04

APPROVED BY: Elizabeth S. Mabry  
TITLE: EXECUTIVE DIRECTOR

## SOUTH CAROLINA DEPARTMENT OF TRANSPORTATION


DATE : 04/21/04

PAGE : 1

## VENDOR RANKING

\*(28.2004) KERSHAW COUNTY, SC FILE NO. 28.2004, FED AID PROJECT NO. STP-RIS4(012), PCN 030999R. PROJECT CONSISTS OF ROAD WORK INCLUDING RESURFACING ON US 1 IN KERSHAW COUNTY. TOTAL LENGTH OF PROJECT: 3.6900 MILES. COMPLETION DATE: 04/30/2005. DBE GOAL: 15.00%.

RANK	VENDOR NO./NAME	LOCATION	TOTAL BID	% OVER LOW BID
1	1RE010	REA CONTRACTING, LLC	\$ 739,959.88	0.0000%
2	1AP002	APAC-ATLANTIC, INCORPORATED	\$ 758,665.47	0.0000%
3	1SL002	SLOAN CONSTRUCTION CO., INC.	\$ 845,288.36	0.0000%
4	1CR001	C. R. JACKSON, INC.	\$ 976,578.88	0.0000%

THIS IS TO CERTIFY THAT THIS IS A TRUE AND CORRECT COPY OF ALL  
THE BIDS RECEIVED ON 04/13/04 FOR THIS PROJECT.  
CONTRACT ADMINISTRATOR  DATE 5/11/04

APPROVED BY: Elizabeth S. Mabry  
TITLE: EXECUTIVE DIRECTOR

## SOUTH CAROLINA DEPARTMENT OF TRANSPORTATION

DATE : 04/21/04

PAGE : 1

## VENDOR RANKING

\*(30.151B) LAURENS & MCCORMICK COUNTIES, SC FILE NOS. 30.151B, 33.137B FED AID PROJECT NOS. STP-CS30(002), STP-CS33(002), PCN 030862M, 030866M. PROJECT CONSISTS OF ROAD WORK INCLUDING CHIP SEAL ON VARIOUS ROADS IN LAURENS & MCCORMICK COUNTIES. TOTAL LENGTH OF PROJECT: 10.6400 MILES. COMPLETION DATE: 09/30/2004. DBE GOAL: 7.00%.

RANK	VENDOR NO./NAME	LOCATION	TOTAL BID	% OVER LOW BID
1	1CA005	CARNES SOUTH CAROLINA, INC.	\$ 549,052.03	0.0000%

THIS IS TO CERTIFY THAT THIS IS A TRUE AND CORRECT COPY OF ALL  
THE BIDS RECEIVED ON 04/13/04 FOR THIS PROJECT.  
CONTRACT ADMINISTRATOR \_\_\_\_\_ DATE 5/11/04

APPROVED BY: Elizabeth S. Mabry  
TITLE: EXECUTIVE DIRECTOR

## SOUTH CAROLINA DEPARTMENT OF TRANSPORTATION

DATE : 04/21/04

PAGE : 1

## VENDOR RANKING

\*(30.69041) LAURENS, NEWBERRY & SALUDA COUNTIES, SC FILE NOS. 30.69041, 30.152B, 36.69041, 41.69041, STATE PROJECT NOS. SRP-152B, PCN 031037M, 306941M, 366941M, 416941M. PROJECT CONSISTS OF ROAD WORK INCLUDING FULL DEPTH PATCHING AND RESURFACING ON VARIOUS ROADS IN AND LAURENS, NEWBERRY & SALUDA COUNTIES. TOTAL LENGTH OF PROJECT: 35.7600 MILES. COMPLETION DATE: 09/30/2004. DBE GOAL: 0.00%.

RANK	VENDOR NO./NAME	LOCATION	TOTAL BID	% OVER LOW BID
1	1SA015	SATTERFIELD CONST. CO., INC.	\$ 959,470.56	0.0000%
2	1FR001	F & R ASPHALT, INC.	\$ 1,121,885.45	0.0000%

THIS IS TO CERTIFY THAT THIS IS A TRUE AND CORRECT COPY OF ALL  
THE BIDS RECEIVED ON 04/13/04 FOR THIS PROJECT.  
CONTRACT ADMINISTRATOR \_\_\_\_\_ DATE 5/11/04

APPROVED BY: Elizabeth S. Mabry  
TITLE: EXECUTIVE DIRECTOR



## SOUTH CAROLINA DEPARTMENT OF TRANSPORTATION

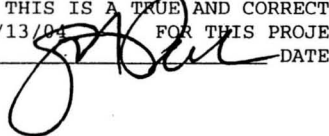
DATE : 04/21/04

PAGE : 1

## VENDOR RANKING

\*(3641.100B) NEWBERRY & SALUDA COUNTIES, SC FILE NOS. 3641.100B, FAP NO. BR-RPRB(032), PCN 031059B. PROJECT CONSISTS OF BRIDGE WORK INCLUDING CLEANING AND PAINTING OF FIVE BRIDGES IN NEWBERRY AND SALUDA AND COUNTIES. TOTAL LENGTH OF PROJECT: 0.0000 MILES. COMPLETION DATE: 09/30/2004. DBE GOAL: 0.00%.

RANK	VENDOR NO./NAME	LOCATION	TOTAL BID	% OVER LOW BID	
1	1AM010	AMERICOCAT PAINTING CO., INC.	CAMPBELL, OH	\$ 373,000.00	0.0000%
2	1RO015	ROYAL BRIDGE	TARPON SPRINGS, FL	\$ 399,600.00	0.0000%
3	1MJ004	MJM CONSTRUCTION, LLC	HOLIDAY, FL	\$ 663,800.00	0.0000%

THIS IS TO CERTIFY THAT THIS IS A TRUE AND CORRECT COPY OF ALL  
THE BIDS RECEIVED ON 04/13/04 FOR THIS PROJECT.  
CONTRACT ADMINISTRATOR  DATE 5/11/04

APPROVED BY: Elizabeth S. Mabry  
TITLE: EXECUTIVE DIRECTOR

## SOUTH CAROLINA DEPARTMENT OF TRANSPORTATION

DATE : 04/21/04

PAGE : 1

## VENDOR RANKING

\*(42.514A) SPARTANBURG COUNTY, SC FILE NOS. 42.514A, 42.514A.1, FED AID PROJECT NO. SIB-GRID(009), PCN 022992R, 029563B. PROJECT CONSISTS OF ROAD AND BRIDGE WORK INCLUDING ROAD AND BRIDGE WORK INCLUDING WIDENING OF SC ROUTE 290 FROM, SC 296 TO US 221; AND CONSTRUCTION OF A NEW 89.760' BRIDGE AND OVER CSX RAILROAD ON WITHIN THE FOLLOWING LIMITS: 7.4950 MILES. TOTAL LENGTH OF PROJECT: 7.5120 MILES. COMPLETION DATE: SEE SPECIAL PROVISIONS. DBE GOAL: 15.00%.

RANK	VENDOR NO./NAME	LOCATION	TOTAL BID	% OVER LOW BID
1	1TH039	THRIFT BROTHERS CONSTRUCTION, LLC	\$ 16,971,194.91	0.0000%
2	1MO005	MORGAN CORPORATION	\$ 17,110,965.83	0.0000%
3	1BL011	BLYTHE CONST.	\$ 20,154,657.84	0.0000%

THIS IS TO CERTIFY THAT THIS IS A TRUE AND CORRECT COPY OF ALL  
THE BIDS RECEIVED ON 04/13/04 FOR THIS PROJECT.  
CONTRACT ADMINISTRATOR SA [Signature] DATE 5/11/04

APPROVED BY: Elizabeth S. Mabry  
TITLE: EXECUTIVE DIRECTOR

## SOUTH CAROLINA DEPARTMENT OF TRANSPORTATION

DATE : 04/21/04


PAGE : 1

## VENDOR RANKING

\*(02.153B) AIKEN & LEXINGTON COUNTIES, SC FILE NO. 2.153B, 32.206 FED AID PROJECT NO. IM-IM88(015), PCN 029903T. PROJECT CONSISTS OF TRAFFIC WORK INCLUDING FABRICATING, FURNISHING, AND ERECTING NEW GROUND MOUNTED AND, OVERHEAD MOUNTED SIGNS, BREAKAWAY POSTS/SUPPORTS, OVERHEAD, SIGN STRUCTURES, AND DELINEATORS ON I-20 FROM THE GEORGIA, STATE LINE IN AIKEN COUNTY TO 1.5 MILES EAST OF US 1 (EXIT, 58) IN LEXINGTON COUNTY. THE CONTRACT ALSO INCLUDES, REFURBISHING EXISTING BREAKAWAY POSTS AND EXISTING OVERHEAD, STRUCTURES, AND THE REMOVAL OF SIGNS, SIGN SUPPORTS, AND AND DELINEATORS BEING REPLACED.

TOTAL LENGTH OF PROJECT: 59.3000 MILES. COMPLETION DATE: 03/31/2005. DBE GOAL: 5.00%.

RANK	VENDOR NO./NAME	LOCATION	TOTAL BID	% OVER LOW BID	
1	1EL002	ELDERLEE, INC.	OAKS CORNERS, NY	\$ 861,314.49	0.0000%
2	1ME001	MASTEC NORTH AMERICA, INC.	WOODSTOCK, GA	\$ 996,117.77	0.0000%
3	1ED001	EDDINS ELECTRIC CO., INC.	W. COLUMBIA, SC	\$ 1,139,374.50	0.0000%
4	1TR001	TRAFFIC CONTROL DEVICES, INC.	ALTAMONTE SPRINGS, FL	\$ 1,194,194.00	0.0000%
5	1TR022	VIASYS SERVICES, INC.	LAKELAND, FL	\$ 1,443,368.58	0.0000%
6	1JM001	J. MOORE ELECTRICAL CONTRACTORS	SWANSEA, SC	\$ 1,723,350.41	0.0000%

THIS IS TO CERTIFY THAT THIS IS A TRUE AND CORRECT COPY OF ALL  
THE BIDS RECEIVED ON 04/13/04 FOR THIS PROJECT.  
CONTRACT ADMINISTRATOR  DATE 5/11/04

APPROVED BY: Elizabeth S. Mabry  
TITLE: EXECUTIVE DIRECTOR

## SOUTH CAROLINA DEPARTMENT OF TRANSPORTATION


DATE : 04/21/04

PAGE : 1

## VENDOR RANKING

\*(04.103C) ANDERSON COUNTY, SC FILE NOS. 4.103C, 4.104C, STATE PROJECT NOS. C-103C, C-104C, PCN 030888R, 030890R. PROJECT CONSISTS OF ROAD WORK INCLUDING RESURFACING ON ROAD S -04-0065 (MASTERS BOULEVARD) AND OTHER AND ROADS IN ANDERSON COUNTY. TOTAL LENGTH OF PROJECT: 16.5100 MILES. COMPLETION DATE: 06/30/2005. DBE GOAL: 0.00%.

RANK	VENDOR NO./NAME	LOCATION	TOTAL BID	% OVER LOW BID
1	1SL002	SLOAN CONSTRUCTION CO., INC.	\$ 709,310.11	0.0000%
2	1AS002	ASHMORE BROTHERS, INC.	\$ 713,251.53	0.0000%
3	1FR001	F & R ASPHALT, INC.	\$ 769,743.52	0.0000%

THIS IS TO CERTIFY THAT THIS IS A TRUE AND CORRECT COPY OF ALL  
THE BIDS RECEIVED ON 04/13/04 FOR THIS PROJECT.  
CONTRACT ADMINISTRATOR  DATE 5/11/04

APPROVED BY: Elizabeth S. Mabry  
TITLE: EXECUTIVE DIRECTOR

## SOUTH CAROLINA DEPARTMENT OF TRANSPORTATION


DATE : 04/21/04

PAGE : 1

## VENDOR RANKING

\*(18.100C) DORCHESTER COUNTY, SC FILE NO. 18.100C, STATE PROJECT NO. C-100C, PCN 030894R. PROJECT CONSISTS OF ROAD WORK INCLUDING RESURFACING ON VARIOUS ROADS IN DORCHESTER COUNTY. TOTAL LENGTH OF PROJECT: 3.4100 MILES. COMPLETION DATE: 11/30/2004. DBE GOAL: 0.00%.

RANK	VENDOR NO./NAME	LOCATION	TOTAL BID	% OVER LOW BID
1	1SA007 SANDERS BROTHERS CONST.CO., INC	N. CHARLESTON, SC	\$ 345,887.04	0.0000%
2	1BA007 BANKS CONST. CO.	NORTH CHARLESTON, SC	\$ 375,708.31	0.0000%

THIS IS TO CERTIFY THAT THIS IS A TRUE AND CORRECT COPY OF ALL  
THE BIDS RECEIVED ON 04/13/04 FOR THIS PROJECT.  
CONTRACT ADMINISTRATOR  DATE 5/11/04

APPROVED BY: Elizabeth S. Mabry  
TITLE: EXECUTIVE DIRECTOR

## SOUTH CAROLINA DEPARTMENT OF TRANSPORTATION

DATE : 04/21/04

PAGE : 1

## VENDOR RANKING

\*(19.102C) EDGEFIELD COUNTY, SC FILE NOS. 19.102C, 19.103C, STATE PROJECT NOS. C-102C, C-103C, PCN 029425R, 030879R. PROJECT  
CONSISTS OF ROAD WORK INCLUDING RESURFACING ON VARIOUS ROADS IN EDGEFIELD COUNTY. TOTAL LENGTH OF PROJECT: 42.3800 MILES. COMPLETION DATE:  
11/30/2004. DBE GOAL: 0.00%.

RANK	VENDOR NO./NAME	LOCATION	TOTAL BID	% OVER LOW BID
1	1JS001	J.S. MYERS CO., INC.	\$ 280,895.15	0.0000%
2	1CA005	CARNES SOUTH CAROLINA, INC.	\$ 322,289.00	0.0000%

THIS IS TO CERTIFY THAT THIS IS A TRUE AND CORRECT COPY OF ALL  
THE BIDS RECEIVED ON 04/13/04 FOR THIS PROJECT.  
CONTRACT ADMINISTRATOR *[Signature]* DATE 5/11/04

APPROVED BY: Elizabeth S. Mabry  
TITLE: EXECUTIVE DIRECTOR

## SOUTH CAROLINA DEPARTMENT OF TRANSPORTATION


DATE : 04/21/04

PAGE : 1

## VENDOR RANKING

\*(21.112C) FLORENCE COUNTY, SC FILE NO. 21.112C, STATE PROJECT NO. C-112C, PCN 030973R. PROJECT CONSISTS OF ROAD WORK INCLUDING RESURFACING VARIOUS ROADS IN FLORENCE COUNTY. TOTAL LENGTH OF PROJECT: 4.5900 MILES. COMPLETION DATE: 11/30/2004. DBE GOAL: 0.00%.

RANK	VENDOR NO./NAME	LOCATION	TOTAL BID	% OVER LOW BID
1	1PA005	PALMETTO PAVING CORPORATION	\$ 311,808.65	0.0000%
2	1AP002	APAC-ATLANTIC, INCORPORATED	\$ 337,362.77	0.0000%

THIS IS TO CERTIFY THAT THIS IS A TRUE AND CORRECT COPY OF ALL  
THE BIDS RECEIVED ON 04/13/04 FOR THIS PROJECT.  
CONTRACT ADMINISTRATOR  DATE 5/11/04

APPROVED BY: Elizabeth S. Mabry  
TITLE: EXECUTIVE DIRECTOR

## SOUTH CAROLINA DEPARTMENT OF TRANSPORTATION


DATE : 04/21/04

PAGE : 1

## VENDOR RANKING

\*(36.100C) NEWBERRY COUNTY, SC FILE NO. 36.100C, STATE PROJECT NO. C-100C, PCN 030882R. PROJECT CONSISTS OF ROAD WORK INCLUDING RESURFACING ON VARIOUS ROADS IN NEWBERRY COUNTY. TOTAL LENGTH OF PROJECT: 22.2700 MILES. COMPLETION DATE: 11/30/2004. DBE GOAL: 0.00%.

RANK	VENDOR NO./NAME	LOCATION	TOTAL BID	% OVER LOW BID
1	1JS001	J.S. MYERS CO., INC.	\$ 160,099.15	0.0000%
2	1CA005	CARNES SOUTH CAROLINA, INC.	\$ 175,400.53	0.0000%

THIS IS TO CERTIFY THAT THIS IS A TRUE AND CORRECT COPY OF ALL  
THE BIDS RECEIVED ON 04/13/04 FOR THIS PROJECT.  
CONTRACT ADMINISTRATOR  DATE 5/11/04

APPROVED BY: Elizabeth S. Mabry  
TITLE: EXECUTIVE DIRECTOR



## SOUTH CAROLINA DEPARTMENT OF TRANSPORTATION


DATE : 04/21/04

PAGE : 1

## VENDOR RANKING

\*(39.2003.1) PICKENS COUNTY, SC FILE NO. 39.2003.1, STATE PROJECT NO. SMP-SIMP, PCN 028918R. PROJECT CONSISTS OF ROAD WORK INCLUDING CONSTRUCTION TURN LANE ON ROUTE US 178 IN PICKENS COUNTY. TOTAL LENGTH OF PROJECT: 0.3020 MILES. COMPLETION DATE: 09/30/2004. DBE GOAL: 0.00%.

RANK	VENDOR NO./NAME	LOCATION	TOTAL BID	% OVER LOW BID
1	1LY001 LYNNSTAR CONST. CO., INC. (DWBE)	GREENVILLE, SC	\$ 339,391.91	100.0000%

THIS IS TO CERTIFY THAT THIS IS A TRUE AND CORRECT COPY OF ALL  
THE BIDS RECEIVED ON 04/13/04 FOR THIS PROJECT.  
CONTRACT ADMINISTRATOR  DATE 5/11/04

APPROVED BY: Elizabeth S. Mabry  
TITLE: EXECUTIVE DIRECTOR

## SOUTH CAROLINA DEPARTMENT OF TRANSPORTATION


DATE : 04/21/04

PAGE : 1

## VENDOR RANKING

\*(41.105C) SALUDA COUNTY, SC FILE NOS. 41.105C, 41.109C, 41.110C, STATE PROJECT NOS. C-105C, C-109C, C-110C, PCN 030162R, 030670R, 030774R.  
PROJECT CONSISTS OF ROAD WORK INCLUDING RESURFACING ON VARIOUS ROADS IN SALUDA COUNTY. TOTAL LENGTH OF PROJECT: 47.9800 MILES. COMPLETION DATE:  
11/30/2004. DBE GOAL: 0.00%.

RANK	VENDOR NO./NAME	LOCATION	TOTAL BID	% OVER LOW BID
1	1JS001	J.S. MYERS CO., INC.	\$ 326,319.57	0.0000%
2	1CA005	CARNES SOUTH CAROLINA, INC.	\$ 377,984.03	0.0000%

THIS IS TO CERTIFY THAT THIS IS A TRUE AND CORRECT COPY OF ALL  
THE BIDS RECEIVED ON 04/13/04 FOR THIS PROJECT.  
CONTRACT ADMINISTRATOR  DATE 5/11/04

APPROVED BY: Elizabeth S. Mabry  
TITLE: EXECUTIVE DIRECTOR

THE FOLLOWING CONTRACTS  
IN  
THE HIGHWAY LETTING OF APRIL 13, 2004  
ARE  
RECOMMENDED FOR REJECTION

## SOUTH CAROLINA DEPARTMENT OF TRANSPORTATION


DATE : 04/21/04

PAGE : 1

## VENDOR RANKING

\*(13.129B) CHESTERFIELD & LANCASTER COUNTIES, SC FILE NOS. 13.129B, 29.131B, FED AID PROJECT NOS. STP-RFMT(306), STP-RFMT(307), PCN 030822M, 030823M. PROJECT CONSISTS OF ROAD WORK INCLUDING RESURFACING ON VARIOUS ROADS IN CHESTERFIELD & LANCASTER AND COUNTIES. TOTAL LENGTH OF PROJECT: 14.8300 MILES. COMPLETION DATE: 06/30/2005. DBE GOAL: 6.00%.

RANK	VENDOR NO./NAME	LOCATION	TOTAL BID	% OVER LOW BID
1	1BO002	BOGGS PAVING, INC.	\$ 4,393,936.87	0.0000%
2	1AP002	APAC-ATLANTIC, INCORPORATED	\$ 4,477,506.35	0.0000%

THIS IS TO CERTIFY THAT THIS IS A TRUE AND CORRECT COPY OF ALL  
THE BIDS RECEIVED ON 04/13/04 FOR THIS PROJECT.  
CONTRACT ADMINISTRATOR  DATE 5/11/04

APPROVED BY: Elizabeth S. Mabry  
TITLE: EXECUTIVE DIRECTOR

## SOUTH CAROLINA DEPARTMENT OF TRANSPORTATION


DATE : 04/21/04

PAGE : 1

## VENDOR RANKING

\*(19.123B) EDGEFIELD, GREENWOOD & LAURENS COUNTIES, SC FILE NOS. 19.123B, 24.135B, 30.150B, FED AID PROJECT NOS. NH-RFMT(328), STP-RFMT(319), STP-RFMT(329), PCN 030860M, 030861M, 030873M. PROJECT CONSISTS OF ROAD WORK INCLUDING RESURFACING ON VARIOUS ROADS EDGEFIELD, GREENWOOD & LAURENS AND COUNTIES. TOTAL LENGTH OF PROJECT: 5.9700 MILES. COMPLETION DATE: 09/30/2004. DBE GOAL: 8.00%.

RANK	VENDOR NO./NAME	LOCATION	TOTAL BID	% OVER LOW BID
1	1SA015	SATTERFIELD CONST. CO., INC.	\$ 1,564,364.02	0.0000%

THIS IS TO CERTIFY THAT THIS IS A TRUE AND CORRECT COPY OF ALL  
THE BIDS RECEIVED ON 04/13/04 FOR THIS PROJECT.  
CONTRACT ADMINISTRATOR  DATE 5/11/04

APPROVED BY: Elizabeth S. Mabry  
TITLE: EXECUTIVE DIRECTOR

## SOUTH CAROLINA DEPARTMENT OF TRANSPORTATION

DATE : 04/21/04

PAGE : 1

## VENDOR RANKING

\*(26.33041R1) HORRY COUNTY, SC FILE NOS. 26.33041, PCN 263341MR1. PROJECT CONSISTS OF ROAD WORK INCLUDING SHOULDER PAVING ON VARIOUS ROADS IN HORRY COUNTY. TOTAL LENGTH OF PROJECT: 8.4100 MILES. COMPLETION DATE: 07/31/2004. DBE GOAL: 0.00%.

RANK	VENDOR NO./NAME	LOCATION	TOTAL BID	% OVER LOW BID
1	1AP002	APAC-ATLANTIC, INCORPORATED		
2	1PA005	PALMETTO PAVING CORPORATION		
		DARLINGTON, SC	\$ 395,822.94	0.0000%
		CONWAY, SC	\$ 399,197.92	0.0000%

THIS IS TO CERTIFY THAT THIS IS A TRUE AND CORRECT COPY OF ALL  
THE BIDS RECEIVED ON 04/13/04 FOR THIS PROJECT.  
CONTRACT ADMINISTRATOR Elizabeth S. Mabry DATE 5/11/04

APPROVED BY: Elizabeth S. Mabry  
TITLE: EXECUTIVE DIRECTOR

## SOUTH CAROLINA DEPARTMENT OF TRANSPORTATION


DATE : 04/21/04

PAGE : 1

## VENDOR RANKING

\*(36.147B) NEWBERRY & SALUDA COUNTIES, SC FILE NOS. 36.147B, 41.121B, 41.122B, FED AID PROJECT NOS. NH-RFMT (333), STP-RFMT (331), STP-RFMT (332), PCN 030863M, 030864M, 030865M. PROJECT CONSISTS OF ROAD WORK INCLUDING RESURFACING ON VARIOUS ROADS IN NEWBERRY & SALUDA COUNTIES. TOTAL LENGTH OF PROJECT: 5.2500 MILES. COMPLETION DATE: 09/30/2004. DBE GOAL: 9.00%.

RANK	VENDOR NO./NAME	LOCATION	TOTAL BID	% OVER LOW BID
1	1SA015 SATTERFIELD CONST. CO., INC.	GREENWOOD, SC	\$ 1,573,301.58	0.0000%

THIS IS TO CERTIFY THAT THIS IS A TRUE AND CORRECT COPY OF ALL  
THE BIDS RECEIVED ON 04/13/04 FOR THIS PROJECT.  
CONTRACT ADMINISTRATOR  DATE 5/11/04

APPROVED BY: Elizabeth S. Mabry  
TITLE: EXECUTIVE DIRECTOR

## SOUTH CAROLINA DEPARTMENT OF TRANSPORTATION


DATE : 04/21/04

PAGE : 1

## VENDOR RANKING

\*(43.158B) SUMTER COUNTY, SC FILE NOS. 43.158B, FED AID PROJECT NO. STP-RFMT(318), PCN 030848M. PROJECT CONSISTS OF ROAD WORK INCLUDING RESURFACING ON VARIOUS ROADS IN SUMTER COUNTY. TOTAL LENGTH OF PROJECT: 14.7200 MILES. COMPLETION DATE: 04/30/2005. DBE GOAL: 9.00%.

RANK	VENDOR NO./NAME	LOCATION	TOTAL BID	% OVER LOW BID
1	1AP002 . APAC-ATLANTIC, INCORPORATED	DARLINGTON, SC	\$ 1,836,595.98	0.0000%

THIS IS TO CERTIFY THAT THIS IS A TRUE AND CORRECT COPY OF ALL  
THE BIDS RECEIVED ON 04/13/04 FOR THIS PROJECT.  
CONTRACT ADMINSTRATOR  DATE 5/11/04

APPROVED BY: Elizabeth S. Mabry  
TITLE: EXECUTIVE DIRECTOR



THE FOLLOWING CONTRACTS  
IN  
THE HIGHWAY LETTING OF APRIL 13, 2004  
DID NOT RECEIVE ANY BIDS

## SOUTH CAROLINA DEPARTMENT OF TRANSPORTATION


DATE : 04/21/04

PAGE : 1

## VENDOR RANKING

\*(02.33041R1) AIKEN, BARNWELL, CALHOUN & CLARENDON LEXINGTON, ORANGEBURG COUNTIES, SC FILE NOS. 02.33041, 06.33041, 09.33041, 14.33041, 32.33045, 38.33041, PCN 023341MR1, 063341MR2, 093341MR1, 143341MR1, 323345MR1, 383341MR1. PROJECT CONSISTS OF ROAD WORK INCLUDING SHOULDER PAVING ON VARIOUS ROADS IN BARNWELL, CALHOUN,, CLARENDON, LEXINGTON, & ORANGEBURG COUNTIES. TOTAL LENGTH OF PROJECT: 36.5700 MILES. COMPLETION DATE: 11/30/2004. DBE GOAL: 0.00%.

RANK	VENDOR NO./NAME	LOCATION	TOTAL BID	% OVER LOW BID
NO BIDS RECEIVED				

THIS IS TO CERTIFY THAT THIS IS A TRUE AND CORRECT COPY OF ALL  
THE BIDS RECEIVED ON 04/13/04 FOR THIS PROJECT.  
CONTRACT ADMINISTRATOR  DATE 5/11/07

APPROVED BY: Elizabeth S. Mabry  
TITLE: EXECUTIVE DIRECTOR

## SOUTH CAROLINA DEPARTMENT OF TRANSPORTATION

DATE : 04/21/04

PAGE : 1

## VENDOR RANKING

\*(02.69041) ENGINEERING DISTRICT 1, SC FILE NOS. 02.69041, 06.69041, 09.69041, 32.69041, 32.69042, 38.69041, 40.69041, PCN 026941M, 066941M, 096941M, 326941M, 326942M, 386941M, 406941M. PROJECT CONSISTS OF ROAD WORK INCLUDING FULL DEPTH PATCHING ON VARIOUS ROADS IN ENGINEERING DISTRICT, 1. ROADS TO BE DETERMINED BY THE DISTRICT ENGINEERING ADMINISTRATOR AFTER THE PROJECT IS LET. TOTAL LENGTH OF PROJECT: 200.8300 MILES. COMPLETION DATE: 11/30/2004. DBE GOAL: 0.00%.

RANK	VENDOR NO./NAME	LOCATION	TOTAL BID	% OVER LOW BID
NO BIDS RECEIVED				

THIS IS TO CERTIFY THAT THIS IS A TRUE AND CORRECT COPY OF ALL  
THE BIDS RECEIVED ON 04/13/04 FOR THIS PROJECT.  
CONTRACT ADMINISTRATOR [Signature] DATE 5/11/04

APPROVED BY: Elizabeth S. Mabry  
TITLE: EXECUTIVE DIRECTOR

## SOUTH CAROLINA DEPARTMENT OF TRANSPORTATION


DATE : 04/21/04

PAGE : 1

## VENDOR RANKING

\*(03.33041R2) ALLENDALE, BAMBERG, BEAUFORT & COLLETON, HAMPTON, JASPER COUNTIES, SC FILE NOS. 03.33041, 05.33041, 07.33041, 15.33041, 25.33041, 27.33041, PCN 033341MR2, 053341MR2, 073341MR2, 153341MR2, 253341MR2, 273341MR2. PROJECT CONSISTS OF ROAD WORK INCLUDING SHOULDER PAVING OF VARIOUS ROADS IN ALLENDALE, BAMBERG, AND BEAUFORT, COLLETON, HAMPTON, & JASPER COUNTIES. TOTAL LENGTH OF PROJECT: 13.6000 MILES. COMPLETION DATE: 08/31/2004. DBE GOAL: 0.00%.

RANK	VENDOR NO./NAME	LOCATION	TOTAL BID	% OVER LOW BID
-----				
NO BIDS RECEIVED				

THIS IS TO CERTIFY THAT THIS IS A TRUE AND CORRECT COPY OF ALL  
THE BIDS RECEIVED ON 04/13/04 FOR THIS PROJECT  
CONTRACT ADMINISTRATOR  DATE 5/11/04

APPROVED BY: Elizabeth S. Mabry  
TITLE: EXECUTIVE DIRECTOR

## SOUTH CAROLINA DEPARTMENT OF TRANSPORTATION


DATE : 04/21/04

PAGE : 1

## VENDOR RANKING

\*(03.69041) ENGINEERING DISTRICT 6, SC FILE NOS. 03.69041, 05.69041, 07.69041, 08.69041, 10.69041, 15.69041, 18.69041, 25.69041, 27.69041, PCN 036941M, 056941M, 076941M, 086941M, 106941M, 156941M, 186941M, 256941M, 276941M. PROJECT CONSISTS OF ROAD WORK INCLUDING FULL DEPTH PATCHING ON VARIOUS ROADS LOCATED IN ENGINEERING AND DISTRICT 6 . ROADS TO BE DETERMINED BY THE DISTRICT ENGINEERING ADMINISTRATOR AFTER THE PROJECT IS LET. TOTAL LENGTH OF PROJECT: 178.6600 MILES. COMPLETION DATE: 09/30/2004. DBE GOAL: 0.00%.

RANK	VENDOR NO./NAME	LOCATION	TOTAL BID	% OVER LOW BID
NO BIDS RECEIVED				

THIS IS TO CERTIFY THAT THIS IS A TRUE AND CORRECT COPY OF ALL  
THE BIDS RECEIVED ON 04/13/04 FOR THIS PROJECT.  
CONTRACT ADMINISTRATOR  DATE 5/11/04

APPROVED BY: Elizabeth S. Mabry  
TITLE: EXECUTIVE DIRECTOR

## SOUTH CAROLINA DEPARTMENT OF TRANSPORTATION


DATE : 04/21/04

PAGE : 1

## VENDOR RANKING

\*(13.105CR1) CHESTERFIELD COUNTY, SC FILE NOS. 13.105C, STATE PROJECT NO. C-105C, PCN 027577RR1, 027579RR1, 027580RR1, 027581RR1, 027582RR1, 027583RR1, 027584RR1. PROJECT CONSISTS OF WORK INCLUDING ROADWAY CONSTRUCTION WORK ON S -13-1049, S -13-1050, S, -13-1051, S -13-1052, S -13-1053, S -13-1054, & S -13-1055 AND IN CHESTERFIELD COUNTY. TOTAL LENGTH OF PROJECT: 1.1910 MILES. COMPLETION DATE: 06/30/2005. DBE GOAL: 0.00%.

RANK	VENDOR NO./NAME	LOCATION	TOTAL BID	% OVER LOW BID
NO BIDS RECEIVED				

THIS IS TO CERTIFY THAT THIS IS A TRUE AND CORRECT COPY OF ALL  
THE BIDS RECEIVED ON 04/13/04 FOR THIS PROJECT.  
CONTRACT ADMINISTRATOR  DATE 5/11/04

APPROVED BY: Elizabeth S. Mabry  
TITLE: EXECUTIVE DIRECTOR

## SOUTH CAROLINA DEPARTMENT OF TRANSPORTATION

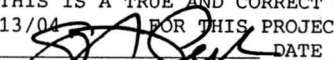
DATE : 04/21/04

PAGE : 1

## VENDOR RANKING

\*(13.111C) CLARENDON COUNTY, SC FILE NOS. 13.111C, 13.112C, 13.114C, STATE PROJECT NOS. C-111C, C-112C, C-114C, PCN 027586R, 027587R, 027589R. PROJECT CONSISTS OF ROAD WORK INCLUDING ROADWAY CONSTRUCTION WORK ON S -13-1057, S -13-1058, & S AND -13-1060 IN CHESTERFIELD COUNTY. TOTAL LENGTH OF PROJECT: 0.9620 MILES. COMPLETION DATE: 12/31/2004. DBE GOAL: 0.00%.

RANK	VENDOR NO./NAME	LOCATION	TOTAL BID	% OVER LOW BID
-----				
NO BIDS RECEIVED				

THIS IS TO CERTIFY THAT THIS IS A TRUE AND CORRECT COPY OF ALL  
THE BIDS RECEIVED ON 04/13/04 FOR THIS PROJECT  
CONTRACT ADMINISTRATOR  DATE 5/11/04

APPROVED BY: Elizabeth S. Mabry  
TITLE: EXECUTIVE DIRECTOR

## SOUTH CAROLINA DEPARTMENT OF TRANSPORTATION

DATE : 04/21/04

PAGE : 1

## VENDOR RANKING

\*(13.115CR1) CHESTERFIELD COUNTY, SC FILE NOS. 13.115C, 13.119C, 13.125C, STATE PROJECT NOS. C-115C, C-119C, C-125C, PCN 027590RR1, 027594RR1, 028304RR1. PROJECT CONSISTS OF ROAD WORK INCLUDING ROADWAY CONSTRUCTION WORK ON S -13-1061, S -13-1065, & S AND -13-1075 IN CHESTERFIELD COUNTY. TOTAL LENGTH OF PROJECT: 1.0960 MILES. COMPLETION DATE: 12/31/2004. DBE GOAL: 0.00%.

RANK	VENDOR NO./NAME	LOCATION	TOTAL BID	% OVER LOW BID
-----				
NO BIDS RECEIVED				

THIS IS TO CERTIFY THAT THIS IS A TRUE AND CORRECT COPY OF ALL  
THE BIDS RECEIVED ON 04/13/04 FOR THIS PROJECT.  
CONTRACT ADMINISTRATOR ST. Kent DATE 5/11/04

APPROVED BY: Elizabeth S. Mabry  
TITLE: EXECUTIVE DIRECTOR



## SOUTH CAROLINA DEPARTMENT OF TRANSPORTATION

DATE : 04/21/04

PAGE : 1

## VENDOR RANKING

\*(17.63041) DILLON COUNTY, SC FILE NOS. 17.63041, 17.64041, PCN 176341M, 176441M. PROJECT CONSISTS OF ROAD WORK INCLUDING SHOULDER PAVING AND SHOULDER WIDENING ON VARIOUS ROADS IN AND DILLON COUNTY. TOTAL LENGTH OF PROJECT: 0.0059 MILES. COMPLETION DATE: 09/30/2004. DBE GOAL: 0.00%.

RANK	VENDOR NO./NAME	LOCATION	TOTAL BID	% OVER LOW BID
NO BIDS RECEIVED				

THIS IS TO CERTIFY THAT THIS IS A TRUE AND CORRECT COPY OF ALL  
THE BIDS RECEIVED ON 04/13/04 FOR THIS PROJECT.  
CONTRACT ADMINISTRATOR Elizabeth S. Mabry DATE 5/11/04

APPROVED BY: Elizabeth S. Mabry  
TITLE: EXECUTIVE DIRECTOR

## SOUTH CAROLINA DEPARTMENT OF TRANSPORTATION


DATE : 04/21/04

PAGE : 1

## VENDOR RANKING

\*(28.105C) KERSHAW COUNTY, SC FILE NOS. 28.105C, 28.107C, STATE PROJECT NOS. C-105C, C-107C, PCN 027561R, 029170R. PROJECT  
CONSISTS OF ROAD WORK INCLUDING CONSTRUCT TURN LANES ON US 1 AND ROAD S -28-0349. TOTAL LENGTH OF PROJECT: 0.7920 MILES. COMPLETION DATE:  
10/31/2004. DBE GOAL: 0.00%.

RANK	VENDOR NO./NAME	LOCATION	TOTAL BID	% OVER LOW BID
NO BIDS RECEIVED				

THIS IS TO CERTIFY THAT THIS IS A TRUE AND CORRECT COPY OF ALL  
THE BIDS RECEIVED ON 04/13/04 FOR THIS PROJECT.  
CONTRACT ADMINISTRATOR  DATE 5/11/04

APPROVED BY: Elizabeth S. Mabry  
TITLE: EXECUTIVE DIRECTOR

## SOUTH CAROLINA DEPARTMENT OF TRANSPORTATION

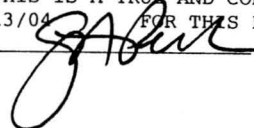
DATE : 04/21/04

PAGE : 1

## VENDOR RANKING

\*(40.225B) RICHLAND COUNTY, SC FILE NOS. 40.225B, KELLEY, 40.226B, FED AID PROJECT NOS. NH-RFMT(316), STP-RFMT(317), PCN 030768M, 030858M. PROJECT CONSISTS OF ROAD WORK INCLUDING RESURFACING VARIOUS ROADS IN RICHLAND COUNTY. TOTAL LENGTH OF PROJECT: 13.6200 MILES. COMPLETION DATE: 11/30/2004. DBE GOAL: 8.00%.

RANK	VENDOR NO./NAME	LOCATION	TOTAL BID	% OVER LOW BID
-----				
NO BIDS RECEIVED				

THIS IS TO CERTIFY THAT THIS IS A TRUE AND CORRECT COPY OF ALL  
THE BIDS RECEIVED ON 04/13/04 FOR THIS PROJECT.  
CONTRACT ADMINISTRATOR  DATE 5/11/04

APPROVED BY: Elizabeth S. Mabry  
TITLE: EXECUTIVE DIRECTOR

THE FOLLOWING CONTRACTS  
IN  
THE HIGHWAY LETTING OF APRIL 13, 2004  
WERE  
REMOVED FROM THE LETTING

## SOUTH CAROLINA DEPARTMENT OF TRANSPORTATION


DATE : 04/21/04

PAGE : 1

## VENDOR RANKING

\*(40.498A) RICHLAND COUNTY, SC FILE NOS. 40.498A, STATE PROJECT NOS. BRT-COMB(005), BST-COMB (005), PCN 008239B, 016867R. PROJECT CONSISTS OF ROAD AND BRIDGE WORK INCLUDING WIDENING OF NORTHERN ARTERIAL ROAD S -40-0052 (CLEMSON ROAD), AND CONSTRUCTION OF A NEW 190.000' OVERPASS WITH STRUCTURAL AND STEEL GIRDER SPANS OVER SOUTHERN RAILWAY (SECTION 2B). TOTAL LENGTH OF PROJECT: 3.8590 MILES. COMPLETION DATE: 04/30/2006. DBE GOAL: 12.00%.

RANK	VENDOR NO./NAME	LOCATION	TOTAL BID	% OVER LOW BID
NO BIDS RECEIVED				

THIS IS TO CERTIFY THAT THIS IS A TRUE AND CORRECT COPY OF ALL  
THE BIDS RECEIVED ON 04/13/04 FOR THIS PROJECT.  
CONTRACT ADMINISTRATOR  DATE 5/11/04

APPROVED BY: Elizabeth S. Mabry  
TITLE: EXECUTIVE DIRECTOR



South Carolina  
Department of Transportation

**MEMORANDUM TO: D. H. Freeman, State Highway Engineer**  
**DATE: May 11, 2004**  
**SUBJECT: Highway Letting Of April 20, 2004**

Pursuant to newspaper advertisements on March 8, 2004 and March 15, 2004, for **THREE (3)** contracts, the Department received **TWENTY-ONE (21)** bids in the Highway Letting of April 20, 2004.

**Three (3)** contracts are recommended for award.

Summary and bid tabulations are attached.


A handwritten signature in black ink, appearing to read "G. A. Peck", is written over a horizontal line.

G. A. Peck,  
Contracts Engineer




May 11, 2004


Submitted By:

  
G. A. Peck  
Contracts Engineer

Recommended By:

  
D. R. Shealy  
Director of Construction

Approved By:

  
D. H. Freeman *for*  
State Highway Engineer

Date: 5/14/04

May 11, 2004

**RECOMMENDED FOR AWARD**

The following **THREE (3)** contracts in the Highway Letting of April 20, 2004, are **RECOMMENDED FOR AWARD** without the need for further concurrence or approval from the Federal Highway Administration or County Transportation Committees:

COUNTY	SC FILE NO.	CONGRESS. DISTRICT
DISTRICT 5	4755.117B	1, 5, & 6
DISTRICT 6	4756.117B	1, 2, & 6
DISTRICT 7	4757.116B	2 & 6



THE FOLLOWING CONTRACTS  
IN  
THE HIGHWAY LETTING OF APRIL 20, 2004  
ARE  
RECOMMENDED FOR AWARD

LETTING DATE : 04/20/04

SOUTH CAROLINA DEPARTMENT OF TRANSPORTATION

DATE : 04/23/04

PAGE : 1

VENDOR RANKING

\*(4755.117B) ENGINEERING DISTRICT 5, SC FILE NO. 4755.117B, STATE PROJECT NO. A-PM45, PCN 030918T. PROJECT CONSISTS OF TRAFFIC WORK INCLUDING REMOVING EXISTING SURFACE MOUNTED RAISED MARKERS, AND, PROVIDING AND APPLYING NEW SURFACE MOUNTED RAISED MARKERS ON, A TOTAL OF 1235.000 MILES ON VARIOUS ROADS IN ENGINEERING AND DISTRICT 5. ROADS TO BE DETERMINED BY THE DISTRICT ENGINEERING ADMINISTRATOR AFTER THE PROJECT IS LET. TOTAL LENGTH OF PROJECT: 1235.0000 MILES. COMPLETION DATE: 09/15/2004. DBE GOAL: 0.00%.

RANK	VENDOR NO./NAME	LOCATION	TOTAL BID	% OVER LOW BID
1	1TH004	THE BARBOUR COMPANY	\$ 209,335.00	0.0000%
2	1RO002	ROADMARK CORPORATION	\$ 217,825.00	0.0000%
3	1SA017	SALEEM LAWN SERVICES, INC. (DBE)	\$ 226,235.00	0.0000%
4	1AK001	AKCA, INC.	\$ 253,750.00	0.0000%
5	1OG002	OGLESBY CONSTRUCTION, INC.	\$ 270,310.00	0.0000%
6	1AC003	ACCENT STRIPE, INC.	\$ 271,385.00	0.0000%
7	1PE010	PEEK SERVICE COMPANY, LLC	\$ 277,100.00	0.0000%

## SOUTH CAROLINA DEPARTMENT OF TRANSPORTATION


DATE : 04/23/04

PAGE : 1

## VENDOR RANKING

\*(4756.117B) ENGINEERING DISTRICT 6, SC FILE NO. 4756.117B, STATE PROJECT NO. A-PM46, PCN 030919T. PROJECT CONSISTS OF TRAFFIC WORK INCLUDING REMOVING EXISTING SURFACE MOUNTED RAISED MARKERS, AND, PROVIDING AND APPLYING NEW SURFACE MOUNTED RAISED MARKERS ON, A TOTAL OF 670.000 MILES ON VARIOUS ROADS IN ENGINEERING AND DISTRICT 6. ROADS TO BE DETERMINED BY THE DISTRICT ENGINEERING ADMINISTRATOR AFTER THE PROJECT IS LET. TOTAL LENGTH OF PROJECT: 670.0000 MILES. COMPLETION DATE: 09/15/2004. DBE GOAL: 0.00%.

RANK	VENDOR NO./NAME	LOCATION	TOTAL BID	% OVER LOW BID
1	1TH004	THE BARBOUR COMPANY	\$ 117,378.00	0.0000%
2	1AK001	AKCA, INC.	\$ 125,776.00	0.0000%
3	1SA017	SALEEM LAWN SERVICES, INC. (DBE)	\$ 131,202.00	0.0000%
4	1RO002	ROADMARK CORPORATION	\$ 132,500.00	0.0000%
5	1AC003	ACCENT STRIPE, INC.	\$ 135,964.00	0.0000%
6	1PE010	PEEK SERVICE COMPANY, LLC	\$ 150,280.00	0.0000%
7	1OG002	OGLESBY CONSTRUCTION, INC.	\$ 161,680.00	0.0000%

THIS IS TO CERTIFY THAT THIS IS A TRUE AND CORRECT COPY OF ALL  
THE BIDS RECEIVED ON 04/20/04 FOR THIS PROJECT.  
CONTRACT ADMINISTRATOR  DATE 5/11/04

APPROVED BY: Elizabeth S. Mabry  
TITLE: EXECUTIVE DIRECTOR

## SOUTH CAROLINA DEPARTMENT OF TRANSPORTATION


DATE : 04/23/04

PAGE : 1

## VENDOR RANKING

\*(4757.116B) ENGINEERING DISTRICT 7, SC FILE NO. 4757.116B, STATE PROJECT NO. A-PM47, PCN 030920T. PROJECT CONSISTS OF TRAFFIC WORK INCLUDING REMOVING EXISTING SURFACE MOUNTED RAISED MARKERS, AND, PROVIDING AND APPLYING NEW SURFACE MOUNTED RAISED MARKERS ON, A TOTAL OF 1000.000 MILES ON VARIOUS ROADS IN ENGINEERING AND DISTRICT 7. ROADS TO BE DETERMINED BY THE DISTRICT ENGINEERING ADMINISTRATOR AFTER THE PROJECT IS LET. TOTAL LENGTH OF PROJECT: 1000.0000 MILES. COMPLETION DATE: 09/15/2004. DBE GOAL: 0.00%.

RANK	VENDOR NO./NAME	LOCATION	TOTAL BID	% OVER LOW BID
1	1TH004	THE BARBOUR COMPANY	\$ 168,240.00	0.0000%
2	1RO002	ROADMARK CORPORATION	\$ 176,980.00	0.0000%
3	1AK001	AKCA, INC.	\$ 180,200.00	0.0000%
4	1SA017	SALEEM LAWN SERVICES, INC. (DBE)	\$ 185,200.00	0.0000%
5	1AC003	ACCENT STRIPE, INC.	\$ 186,780.00	0.0000%
6	1PE010	PEEK SERVICE COMPANY, LLC	\$ 199,980.00	0.0000%
7	1OG002	OGLESBY CONSTRUCTION, INC.	\$ 210,980.00	0.0000%

THIS IS TO CERTIFY THAT THIS IS A TRUE AND CORRECT COPY OF ALL  
THE BIDS RECEIVED ON 04/20/04 FOR THIS PROJECT.  
CONTRACT ADMINSTRATOR  DATE 5/11/04

APPROVED BY: Elizabeth S. Mabry  
TITLE: EXECUTIVE DIRECTOR




South Carolina  
Department of Transportation

**MEMORANDUM TO: D. H. Freeman, State Highway Engineer**  
**DATE: May 21, 2004**  
**SUBJECT: SC File No. 08.2004**  
**Highway Letting Of May 11, 2004**

Pursuant to newspaper advertisements on April 5, 2004 and April 12, 2004, for this contract, the Department received **TWO (2)** bids in the Highway Letting of May 11, 2004.

This contract is recommended for award.

Summary and bid tabulations is attached.

A handwritten signature in black ink, appearing to read "G. A. Peck", is written over a horizontal line. Below the line, the text "G. A. Peck, Contracts Engineer" is printed.  
G. A. Peck,  
Contracts Engineer



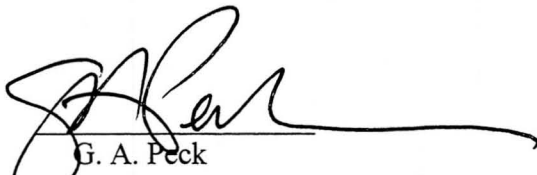
May 21, 2004

**RECOMMENDED FOR AWARD**

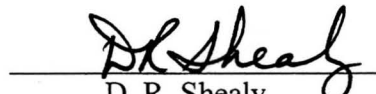
The following contract in the Highway Letting of May 11, 2004, is **RECOMMENDED FOR AWARD** without the need for further concurrence or approval from the Federal Highway Administration or County Transportation Committees:

COUNTY	SC FILE NO.	CONGRESS. DISTRICT
BERKELEY	08.2004	1


Submitted By:

  
G. A. Peck  
Contracts Engineer

Recommended By:

  
D. R. Shealy  
Director of Construction

Approved By:

  
D. H. Freeman  
State Highway Engineer

Date: 5/24/04

THE FOLLOWING CONTRACT  
IN  
THE HIGHWAY LETTING OF MAY 11, 2004  
IS  
RECOMMENDED FOR AWARD

## SOUTH CAROLINA DEPARTMENT OF TRANSPORTATION

DATE : 05/18/04


PAGE : 1

## VENDOR RANKING

\*(08.2004) BERKELEY COUNTY, SC FILE NO. 8.2004, STATE PROJECT NO. STP-R1S4(001), PCN 030562R. PROJECT CONSISTS OF ROAD WORK INCLUDING ROADWAY IMPROVEMENTS AND RESURFACING ON ROAD S-08-0062 AND (COLLEGE PARK / CROWFIELD BOULEVARD ON

TOTAL LENGTH OF PROJECT: 3.5000 MILES. COMPLETION DATE: 05/31/2005. DBE GOAL: 4.00%.

RANK	VENDOR NO./NAME	LOCATION	TOTAL BID	% OVER LOW BID
1	1BA007	BANKS CONST. CO.	\$ 1,559,860.64	0.0000%
2	1SA007	SANDERS BROTHERS CONST.CO., INC	\$ 1,737,342.21	0.0000%

THIS IS TO CERTIFY THAT THIS IS A TRUE AND CORRECT COPY OF ALL  
THE BIDS RECEIVED ON 05/11/04 FOR THIS PROJECT.  
CONTRACT ADMINSTRATOR  DATE 5/21/04

APPROVED BY: Elizabeth S. Mabry  
TITLE: EXECUTIVE DIRECTOR





South Carolina  
Department of Transportation

**MEMORANDUM TO: D. H. Freeman, State Highway Engineer**  
**DATE: May 28, 2004**  
**SUBJECT: Highway Letting of May 11, 2004**

Pursuant to newspaper advertisements on April 5, 2004 and April 12, 2004, April 13, 2004, and April 13, 2004 for **FORTY-SEVEN (47)** contracts, the Department received **ONE-HUNDRED-TWELVE (112)** bids in the Highway Letting of May 11, 2004.

**Thirty-six (36)** contracts are recommended for award.


**Seven (7)** contracts are recommended for rejection of all bids.

**Two (2)** contracts did not receive any bids.

**One (1)** contract was removed from the letting.

**One (1)** contract recommend for award on May 21, 2004

Summary and bid tabulations are attached.



G. A. Peck,  
Contracts Engineer



May 28, 2004

**RECOMMENDED FOR AWARD**

The following **NINETEEN (19)** contracts in the Highway Letting of May 11, 2004, are **RECOMMENDED FOR AWARD** without the need for further concurrence or approval from the Federal Highway Administration or County Transportation Committees:

COUNTY	SC FILE NO.	CONGRESS. DISTRICT
ENGINEERING DISTRICT #2	01.69051, 19.69051, 24.69051, 30.69051, 33.69051, 36.69051, & 41.69051	3 & 4
ENGINEERING DISTRICT #6	03.69051, 05.69051, 07.69051, 08.69051, 10.69051, 15.69051, 18.69051, 25.69051, & 27.69051	1, 2 & 6
ANDERSON	04.29059	3
ANDERSON, OCONEE & PICKENS	04.69051, 37.69051, & 39.69051	3
CHARLESTON	10.5604.1	1
CHARLESTON	10.414A	6
CHARLESTON	10.176B	1
CHEROKEE, CHESTER, FAIRFIELD, & UNION	11.69051, 12.69051, 20.69051, & 44.69051	5
CHESTER	12.122B	5
CHESTERFIELD, LANCASTER, & YORK	13.69051, 29.69051, & 46.69051	5
CLARENDON, KERSHAW, & SUMTER	14.69051, 28.69051, & 43.69051	5 & 6
DARLINGTON, DILLON, FLORENCE, & MARLBORO	16.69051, 17.69051, 21.69051, & 35.69051	5 & 6
DARLINGTON	16.137B	5
EDGEFIELD & McCORMICK	19.2004.1 & 33.2004	3 & 6
GEORGETOWN, HORRY, MARION, & WILLIAMSBURG	22.69051, 26.69051, 34.69051, & 45.69051	1, 5, & 6
GEORGETOWN	22.655	6
GREENVILLE & SPARTANBURG	23.69051 & 42.69051	4

May 28, 2004

**RECOMMENDED FOR AWARD (Continued)**

COUNTY	SC FILE NO.	CONGRESS. DISTRICT
LAURENS	30.5604.1	3
RICHLAND	40.498A & 40.498A.1	5

**RECOMMENDED FOR AWARD**

The following **FIVE (5)** contract in the Highway Letting of May 11, 2004, is **RECOMMENDED FOR AWARD SUBJECT TO CONCURRENCE BY THE FEDERAL HIGHWAY ADMINISTRATION:**

COUNTY	SC FILE NO.	CONGRESS. DISTRICT
JASPER	27.112B	2
LEXINGTON	32.219B	2
ORANGEBURG	38.126B	1
STATEWIDE	47.210B	2, 3, 4, & 5
STATEWIDE	47.211B	1, 2, 3, 5, & 6

**RECOMMENDED FOR AWARD**

The following **TWELVE (12)** contracts in the Highway Letting of May 11, 2004, are **RECOMMENDED FOR AWARD SUBJECT TO APPROVAL BY THE RESPECTIVE TRANSPORTATION COMMITTEES:**

COUNTY	SC FILE NO.	CONGRESS. DISTRICT
BERKELEY	08.2003.8	1
FLORENCE	21.2003.2	6
GEORGETOWN	22.101C	1 & 6
GREENWOOD	24.2001.5 & 24.2001.6	3

May 28, 2004

**RECOMMENDED FOR AWARD (Continued)**

COUNTY	SC FILE NO.	CONGRESS. DISTRICT
KERSHAW	28.103C & 28.106C	5
KERSHAW	28.110C	5
LAURENS	30.127B	4
MCCORMICK	33.104C	6
PICKENS	39.2003	3
RICHLAND	40.105C & 40.116C	6
SPARTANBURG	42.2004	4
WILLIAMSBURG	45.108C	6

**RECOMMENDED FOR REJECTION**

All bids for the following **SEVEN (7)** contracts in the Highway Letting of May 11, 2004, are **RECOMMENDED FOR REJECTION**:

REASON: The low bids on following contracts were over 10% above the Engineers Estimate

COUNTY	SC FILE NO.	CONGRESS. DISTRICT
ENGINEERING DISTRICT #1	02.69051, 06.69051, 09.69051, 32.69051, 32.69052, 38.69051, & 40.69051	2, 3, & 6
ALLENDAL, CALHOUN, & HAMPTON	03.2004, 09.2004, & 25.2004	2 & 6
ALLENDAL, BAMBERG, BARNWELL, & HAMPTON	03.103C, 05.105C, 06.103C, & 25.103C	2 & 6
CALHOUN, ORANGEBURG, & CLARENDON	09.106C, 14.104C, & 38.111C	2 & 6
MARLBORO	35.107C	3
ORANGEBURG	38.150B	2 & 6
SUMTER	43.104C	5 & 6

May 28, 2004

**NO BIDS RECEIVED**

The following **TWO (2)** contracts in the Highway Letting of May 11, 2004 **DID NOT RECEIVE ANY BIDS**:

COUNTY	SC FILE NO.	CONGRESS. DISTRICT
CHESTERFIELD	13.110C, 13.117C, 13.118C, 13.120C, 13.126C, & 13.143C	5
CHESTERFIELD	13.116C, 13.134C, 13.135C, 13.136C, 13.137C, & 13.132C	5

**REMOVED FROM THE LETTING**

The following **ONE (1)** contract in the Highway Letting of May 11, 2004 was **REMOVED FROM THE LETTING** before bids were received:

COUNTY	SC FILE NO.	CONGRESS. DISTRICT
JASPER	27.2004	2


**PREVIOUSLY RECOMMENDED FOR AWARD**

The following **ONE (1)** contract in the Highway Letting of May 11, 2004 was **RECOMMENDED FOR AWARD** in Recommendation dated May 21, 2004:

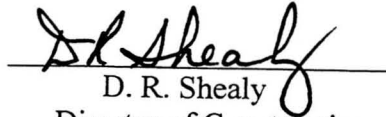
COUNTY	SC FILE NO.	CONGRESS. DISTRICT
BERKELEY	08.2004	1

May 28, 2004


Submitted By:

  
G. A. Peck  
Contracts Engineer

Recommended By:

  
D. R. Shealy  
Director of Construction

Approved By:

  
D. H. Freeman  
State Highway Engineer

Date: 6/4/04

**THE FOLLOWING CONTRACTS**  
**IN**  
**THE HIGHWAY LETTING OF MAY 11, 2004**  
**IS**  
**RECOMMENDED FOR AWARD**

LETTING DATE : 05/11/04

SOUTH CAROLINA DEPARTMENT OF TRANSPORTATION

DATE : 05/25/04


PAGE : 1

VENDOR RANKING

\*(01.69051) ENGINEERING DISTRICT 2, SC FILE NOS. 01.69051, 19.69051, 24.69051, 30.69051, 33.69051, 36.69051, 41.69051, PCN 016951M, 196951M, 246951M, 306951M, 336951M, 366951M, 416951M. PROJECT CONSISTS OF ROAD WORK INCLUDING FULL DEPTH PATCHING ON VARIOUS ROADS LOCATED IN ENGINEERING AND DISTRICT 2 ON VARIOUS ROADS LOCATED IN ENGINEERING DISTRICT 2. ROADS TO BE DETERMINED BY THE DISTRICT ENGINEERING ADMINISTRATOR AFTER THE PROJECT IS LET.

TOTAL LENGTH OF PROJECT: 75.3800 MILES. COMPLETION DATE: 05/31/2005. DBE GOAL: 0.00%.

RANK	VENDOR NO./NAME	LOCATION	TOTAL BID	% OVER LOW BID
1	1SA015 SATTERFIELD CONST. CO., INC.	GREENWOOD, SC	\$ 851,736.62	0.0000%

THIS IS TO CERTIFY THAT THIS IS A TRUE AND CORRECT COPY OF ALL  
THE BIDS RECEIVED ON 05/11/04 FOR THIS PROJECT.  
CONTRACT ADMINISTRATOR  DATE 5/28/04

APPROVED BY: Elizabeth S. Mabry  
TITLE: EXECUTIVE DIRECTOR



## SOUTH CAROLINA DEPARTMENT OF TRANSPORTATION


DATE : 05/25/04

PAGE : 1

## VENDOR RANKING

\*(03.69051) ENGINEERING DISTRICT 6, SC FILE NOS. 03.69051, 05.69051, 07.69051, 08.69051, 10.69051, 15.69051, 18.69051, 25.69051, 27.69051, PCN 036951M, 056951M, 076951M, 086951M, 106951M, 156951M, 186951M, 256951M, 276951M. PROJECT CONSISTS OF ROAD WORK INCLUDING FULL DEPTH PATCHING ON VARIOUS ROADS LOCATED IN ENGINEERING AND DISTRICT 6 ON VARIOUS ROADS LOCATED IN ENGINEERING DISTRICT 6. ROADS TO BE DETERMINED BY THE DISTRICT ENGINEERING ADMINISTRATOR AFTER THE PROJECT IS LET. TOTAL LENGTH OF PROJECT: 103.6800 MILES. COMPLETION DATE: 05/31/2005. DBE GOAL: 0.00%.

RANK	VENDOR NO./NAME	LOCATION	TOTAL BID	% OVER LOW BID
1	1BA007	BANKS CONST. CO.	\$ 1,194,116.57	0.0000%

THIS IS TO CERTIFY THAT THIS IS A TRUE AND CORRECT COPY OF ALL  
THE BIDS RECEIVED ON 05/11/04 FOR THIS PROJECT.  
CONTRACT ADMINISTRATOR  DATE 5/28/04

APPROVED BY: Elizabeth S. Mabry  
TITLE: EXECUTIVE DIRECTOR

## SOUTH CAROLINA DEPARTMENT OF TRANSPORTATION

DATE : 05/25/04

PAGE : 1

## VENDOR RANKING

\*(04.29059) ANDERSON COUNTY, SC FILE NO. 04.29059, PCN 042959M. PROJECT CONSISTS OF ROAD WORK INCLUDING FULL DEPTH PATCHING ON VARIOUS ROADS IN ANDERSON COUNTY. TOTAL LENGTH OF PROJECT: 8.1400 MILES. COMPLETION DATE: 05/31/2005. DBE GOAL: 0.00%.

RANK	VENDOR NO./NAME	LOCATION	TOTAL BID	% OVER LOW BID
1	1FR001	F & R ASPHALT, INC.	\$ 127,528.00	0.0000%
2	1AS002	ASHMORE BROTHERS, INC.	\$ 131,543.54	0.0000%
3	1SL002	SLOAN CONSTRUCTION CO., INC.	\$ 186,875.58	0.0000%

THIS IS TO CERTIFY THAT THIS IS A TRUE AND CORRECT COPY OF ALL  
THE BIDS RECEIVED ON 05/11/04 FOR THIS PROJECT.  
CONTRACT ADMINISTRATOR [Signature] DATE 5/28/04

APPROVED BY: Elizabeth S. Mabry  
TITLE: EXECUTIVE DIRECTOR

## SOUTH CAROLINA DEPARTMENT OF TRANSPORTATION


DATE : 05/25/04

PAGE : 1

## VENDOR RANKING

\*(04.69051) ANDERSON, OCONEE & PICKENS COUNTIES, SC FILE NOS. 04.69051, 37.69051, 39.69051, PCN 046951M, 376951M, 396951M. PROJECT CONSISTS OF ROAD WORK INCLUDING FULL DEPTH PATCHING ON VARIOUS ROADS IN ANDERSON, OCONEE & AND PICKENS COUNTIES. TOTAL LENGTH OF PROJECT: 15.9600 MILES. COMPLETION DATE: 05/31/2005. DBE GOAL: 0.00%.

RANK	VENDOR NO./NAME	LOCATION	TOTAL BID	% OVER LOW BID
1	1FR001	F & R ASPHALT, INC.	\$ 296,900.00	0.0000%
2	1AS002	ASHMORE BROTHERS, INC.	\$ 333,295.50	0.0000%
3	1SL002	SLOAN CONSTRUCTION CO., INC.	\$ 432,687.50	0.0000%

THIS IS TO CERTIFY THAT THIS IS A TRUE AND CORRECT COPY OF ALL  
THE BIDS RECEIVED ON 05/11/04 FOR THIS PROJECT.  
CONTRACT ADMINSTRATOR  DATE 5/28/04

APPROVED BY: Elizabeth S. Mabry  
TITLE: EXECUTIVE DIRECTOR

## SOUTH CAROLINA DEPARTMENT OF TRANSPORTATION

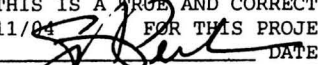
DATE : 05/25/04

PAGE : 1

## VENDOR RANKING

\*(10.5604.1) CHARLESTON COUNTY, SC FILE NOS. 10.5604.1, STATE PROJECT NO. RPIB, PCN 031067. PROJECT CONSISTS OF BRIDGE WORK INCLUDING CONCRETE BEAM REPAIR ON WB I-526 RAMP TO WB I-26 IN AND CHARLESTON COUNTY.  
TOTAL LENGTH OF PROJECT: 0.0000 MILES. COMPLETION DATE: 10/29/2004. DBE GOAL: 0.00%.

RANK	VENDOR NO./NAME	LOCATION	TOTAL BID	% OVER LOW BID
1	1UN002 UNITED CONTRACTORS, INC.	CHESTER, SC	\$ 129,654.50	0.0000%
2	1CA003 CAPE ROMAIN CONTRACTORS	WANDO, SC	\$ 133,602.00	0.0000%

THIS IS TO CERTIFY THAT THIS IS A TRUE AND CORRECT COPY OF ALL  
THE BIDS RECEIVED ON 05/11/04 FOR THIS PROJECT.  
CONTRACT ADMINISTRATOR  DATE 5/28/04

APPROVED BY: Elizabeth S. Mabry  
TITLE: EXECUTIVE DIRECTOR

## SOUTH CAROLINA DEPARTMENT OF TRANSPORTATION


DATE : 05/25/04

PAGE : 1

## VENDOR RANKING

\*(10.414A) CHARLESTON COUNTY, SC FILE NO. 10.414A, FED AID PROJECT NO. BST-CHMB(018), PCN 021683R. PROJECT CONSISTS OF ROAD WORK INCLUDING WIDENING AND IMPROVEMENTS ON ROAD S-10-0821 (ANTLER DRIVE)  
TOTAL LENGTH OF PROJECT: 0.8340 MILES. COMPLETION DATE: 10/31/2004. DBE GOAL: 5.00%.

RANK	VENDOR NO./NAME	LOCATION	TOTAL BID	% OVER LOW BID
1	1BA007	BANKS CONST. CO.	\$ 531,371.73	0.0000%
2	1US004	U. S. GROUP, INCORPORATED	\$ 548,564.55	0.0000%

THIS IS TO CERTIFY THAT THIS IS A TRUE AND CORRECT COPY OF ALL  
THE BIDS RECEIVED ON 05/11/04 FOR THIS PROJECT.  
CONTRACT ADMINISTRATOR  DATE 5/28/04

APPROVED BY: Elizabeth S. Mabry  
TITLE: EXECUTIVE DIRECTOR

## SOUTH CAROLINA DEPARTMENT OF TRANSPORTATION


DATE : 05/25/04

PAGE : 1

## VENDOR RANKING

\*(10.176BR2) CHARLESTON COUNTY, SC FILE NO. 10.176BR2, STATE PROJECT NO. SRP-176B, PCN 030258TR2. PROJECT CONSISTS OF ROAD WORK INCLUDING ADDITION OF TURN LANE ON SC 171 AT INTERSECTION WITH ROAD AND S-10-0387  
TOTAL LENGTH OF PROJECT: 0.2960 MILES. COMPLETION DATE: 09/30/2004. DBE GOAL: 0.00%.

RANK	VENDOR NO./NAME	LOCATION	TOTAL BID	% OVER LOW BID
1	1BA007	BANKS CONST. CO.	\$ 412,356.30	0.0000%
2	1SA007	SANDERS BROTHERS CONST.CO., INC	\$ 416,819.74	0.0000%
3	1PL005	PLOWDEN CONSTRUCTION CO., INC.	\$ 592,387.50	0.0000%

THIS IS TO CERTIFY THAT THIS IS A TRUE AND CORRECT COPY OF ALL  
THE BIDS RECEIVED ON 05/11/04 FOR THIS PROJECT.  
CONTRACT ADMINISTRATOR  DATE 5/28/04

APPROVED BY: Elizabeth S. Mabry  
TITLE: EXECUTIVE DIRECTOR

## SOUTH CAROLINA DEPARTMENT OF TRANSPORTATION


DATE : 05/25/04

PAGE : 1

## VENDOR RANKING

\*(11.69051) CHEROKEE, CHESTER, FAIRFIELD & UNION COUNTIES, SC FILE NOS. 11.69051, 12.69051, 20.69051, 44.69051, PCN 116951M, 126951M, 206951M, 446951M. PROJECT CONSISTS OF ROAD WORK INCLUDING FULL DEPTH PATCHING ON VARIOUS ROADS.  
TOTAL LENGTH OF PROJECT: 25.8000 MILES. COMPLETION DATE: 05/31/2005. DBE GOAL: 0.00%.

RANK	VENDOR NO./NAME	LOCATION	TOTAL BID	% OVER LOW BID
1	1BO002	BOGGS PAVING, INC.	\$ 525,844.00	0.0000%
2	1FR001	F & R ASPHALT, INC.	\$ 574,889.75	0.0000%

THIS IS TO CERTIFY THAT THIS IS A TRUE AND CORRECT COPY OF ALL  
THE BIDS RECEIVED ON 05/11/04 FOR THIS PROJECT.  
CONTRACT ADMINISTRATOR  DATE 5/28/04

APPROVED BY: Elizabeth S. Mabry  
TITLE: EXECUTIVE DIRECTOR

## SOUTH CAROLINA DEPARTMENT OF TRANSPORTATION


DATE : 05/25/04

PAGE : 1

## VENDOR RANKING

\*(12.122B) CHESTER COUNTY, SC FILE NO. 12.122B, FED AID PROJECT NO. BR-BR12(003), PCN 028412B, 028412R. PROJECT CONSISTS OF BRIDGE & APPROACH WORK INCLUDING REPLACEMENT BRIDGE AND APPROACH WORK (FAST TRACK) INCLUDING, 150.000' BRIDGE WITH PRESTRESSED HOLLOW CORED BEAM SPANS FOR AND ROAD S-12-0839 (BROWN ROAD) OVER TRIBUTARY TO ROCKY CREEK ON S-839 WITHIN THE FOLLOWING LIMITS: 0.0000 MILES ON S-839 FROM 9+83 TO 11+33  
TOTAL LENGTH OF PROJECT: 0.0370 MILES. COMPLETION DATE: SEE SPECIAL PROVISIONS. DBE GOAL: 5.00%.

RANK	VENDOR NO./NAME	LOCATION	PLUS TIME:	ITEM BID	TOTAL BID	% OVER LOW BID
1	1PL001	P & L EROSION CONTROL, ETC., INC.		BLACKSBURG, SC	\$ 660,926.96	0.0000%
2	1UN002	UNITED CONTRACTORS, INC.		CHESTER, SC	\$ 648,817.80	0.0000%
3	1CR007	CROWDER CONST. CO.		CHARLOTTE, NC	\$ 710,511.30	0.0000%
4	1DE003	DELLINGER, INC.		MONROE, NC	\$ 655,603.95	0.0000%
5	1CA007	CAROLINA BRIDGE CO.		ORANGEBURG, SC	\$ 649,793.17	0.0000%
6	1CA003	CAPE ROMAIN CONTRACTORS		WANDO, SC	\$ 737,184.60	0.0000%

THIS IS TO CERTIFY THAT THIS IS A TRUE AND CORRECT COPY OF ALL  
THE BIDS RECEIVED ON 05/11/04 FOR THIS PROJECT.  
CONTRACT ADMINISTRATOR  DATE 5/28/04

APPROVED BY: Elizabeth S. Mabry  
TITLE: EXECUTIVE DIRECTOR



## SOUTH CAROLINA DEPARTMENT OF TRANSPORTATION

DATE : 05/25/04

PAGE : 1

## VENDOR RANKING

\*(13.69051) CHESTERFIELD, LANCASTER & YORK COUNTIES, SC FILE NOS. 13.69051, 29.69051, 46.69051, PCN 136951M, 296951M, 466951M.  
PROJECT CONSISTS OF ROAD WORK INCLUDING FULL DEPTH PATCHING ON VARIOUS ROADS IN CHESTERFIELD, AND LANCASTER, & YORK COUNTIES.  
TOTAL LENGTH OF PROJECT: 80.2700 MILES. COMPLETION DATE: 05/31/2005. DBE GOAL: 0.00%.

RANK	VENDOR NO./NAME	LOCATION	TOTAL BID	% OVER LOW BID
1	1BO002	BOGGS PAVING, INC.	\$ 711,917.22	0.0000%
2	1AP002	APAC-ATLANTIC, INCORPORATED	\$ 939,171.41	0.0000%

THIS IS TO CERTIFY THAT THIS IS A TRUE AND CORRECT COPY OF ALL  
THE BIDS RECEIVED ON 05/11/04 FOR THIS PROJECT.  
CONTRACT ADMINISTRATOR \_\_\_\_\_ DATE 5/28/04

APPROVED BY: Elizabeth S. Mabry  
TITLE: EXECUTIVE DIRECTOR

## SOUTH CAROLINA DEPARTMENT OF TRANSPORTATION


DATE : 05/25/04

PAGE : 1

## VENDOR RANKING

\*(14.69051) CLARENDON, KERSHAW & SUMTER COUNTIES, SC FILE NOS. 14.69051, 28.69051, 43.69051, PCN 146951M, 286951M, 436951M.  
PROJECT CONSISTS OF ROAD WORK INCLUDING FULL DEPTH PATCHING.  
TOTAL LENGTH OF PROJECT: 47.6100 MILES. COMPLETION DATE: 05/31/2005. DBE GOAL: 0.00%.

RANK	VENDOR NO./NAME	LOCATION	TOTAL BID	% OVER LOW BID
1	1AP002	APAC-ATLANTIC, INCORPORATED	\$ 539,729.50	0.0000%
2	1RE010	REA CONTRACTING, LLC	\$ 924,305.50	0.0000%

THIS IS TO CERTIFY THAT THIS IS A TRUE AND CORRECT COPY OF ALL  
THE BIDS RECEIVED ON 05/11/04 FOR THIS PROJECT.  
CONTRACT ADMINISTRATOR  DATE 5/28/04

APPROVED BY: Elizabeth S. Mabry  
TITLE: EXECUTIVE DIRECTOR

## SOUTH CAROLINA DEPARTMENT OF TRANSPORTATION


DATE : 05/25/04

PAGE : 1

## VENDOR RANKING

\*(16.69051) DARLINGTON, DILLON, FLORENCE & MARLBORO COUNTIES, SC FILE NOS. 16.69051, 17.69051, 21.69051, 35.69051, PCN 166951M, 176951M, 216951M, 356951M. PROJECT CONSISTS OF ROAD WORK INCLUDING FULL DEPTH PATCHING ON VARIOUS ROADS IN DARLINGTON, DILLON, AND FLORENCE, & MARLBORO COUNTIES. TOTAL LENGTH OF PROJECT: 43.8700 MILES. COMPLETION DATE: 05/31/2005. DBE GOAL: 0.00%.

RANK	VENDOR NO./NAME	LOCATION	TOTAL BID	% OVER LOW BID
1	1PA005	PALMETTO PAVING CORPORATION	\$ 797,300.90	0.0000%
2	1AP002	APAC-ATLANTIC, INCORPORATED	\$ 809,789.40	0.0000%

THIS IS TO CERTIFY THAT THIS IS A TRUE AND CORRECT COPY OF ALL  
THE BIDS RECEIVED ON 05/11/04 FOR THIS PROJECT.  
CONTRACT ADMINSTRATOR  DATE 5/28/04

APPROVED BY: Elizabeth S. Mabry  
TITLE: EXECUTIVE DIRECTOR

## SOUTH CAROLINA DEPARTMENT OF TRANSPORTATION

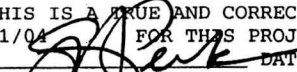
DATE : 05/25/04

PAGE : 1

## VENDOR RANKING

\*(16.137B) DARLINGTON COUNTY, SC FILE NO. 16.137B, FED AID PROJECT NO. CAQ-CM16(003), PCN 030119T. PROJECT CONSISTS OF ROAD WORK INCLUDING. TOTAL LENGTH OF PROJECT: 0.9690 MILES. COMPLETION DATE: 10/29/2004. DBE GOAL: 0.00%.

RANK	VENDOR NO./NAME	LOCATION	TOTAL BID	% OVER LOW BID
1	1AP002	APAC-ATLANTIC, INCORPORATED	\$ 715,964.34	0.0000%
2	1PA005	PALMETTO PAVING CORPORATION	\$ 885,077.90	0.0000%
3	1PL005	FLOWDEN CONSTRUCTION CO., INC.	\$ 894,221.00	0.0000%
4	1LD001	L. DEAN WEAVER CONST. CO., INC.	\$ 973,262.48	0.0000%

THIS IS TO CERTIFY THAT THIS IS A TRUE AND CORRECT COPY OF ALL  
THE BIDS RECEIVED ON 05/11/04 FOR THIS PROJECT.  
CONTRACT ADMINSTRATOR  DATE 5/28/04

APPROVED BY: Elizabeth S. Mabry  
TITLE: EXECUTIVE DIRECTOR

## SOUTH CAROLINA DEPARTMENT OF TRANSPORTATION

DATE : 05/25/04

PAGE : 1

## VENDOR RANKING

\*(19.2004.1) EDGEFIELD AND MCCORMICK COUNTIES, SC FILE NOS. 19.2004.1, 33.2004, FED AID PROJECT NOS. STP-RIS4(020), STP-RIS4(021), PCN 031165R, 031166R. PROJECT CONSISTS OF ROAD WORK INCLUDING RESURFACING OF ROAD S-19-0037 IN EDGEFIELD COUNTY AND ROUTE AND SC 28 IN MCCORMICK COUNTY. TOTAL LENGTH OF PROJECT: 4.5900 MILES. COMPLETION DATE: 11/30/2004. DBE GOAL: 15.00%.

RANK	VENDOR NO./NAME	LOCATION	TOTAL BID	% OVER LOW BID
1	1AP003	APAC-SOUTHEAST, INC.	\$ 537,329.22	0.0000%
2	1SA015	SATTERFIELD CONST. CO., INC.	\$ 543,236.34	0.0000%

THIS IS TO CERTIFY THAT THIS IS A TRUE AND CORRECT COPY OF ALL  
THE BIDS RECEIVED ON 05/11/04 FOR THIS PROJECT.  
CONTRACT ADMINISTRATOR \_\_\_\_\_ DATE 5/28/04

APPROVED BY: Elizabeth S. Mabry  
TITLE: EXECUTIVE DIRECTOR

## SOUTH CAROLINA DEPARTMENT OF TRANSPORTATION

DATE : 05/25/04

PAGE : 1

## VENDOR RANKING

\*(22.69051) GEORGETOWN, HORRY, MARION & WILLIAMSBURG COUNTIES, SC FILE NOS. 22.69051, 26.69051, 34.69051, 45.69051, PCN 226951M, 266951M, 346951M, 456951M. PROJECT CONSISTS OF ROAD WORK INCLUDING FULL DEPTH PATCHING ON VARIOUS ROADS IN GEORGETOWN, HORRY, AND MARION, & WILLIAMSBURG COUNTIES. TOTAL LENGTH OF PROJECT: 55.6400 MILES. COMPLETION DATE: 05/31/2005. DBE GOAL: 0.00%.

RANK	VENDOR NO./NAME	LOCATION	TOTAL BID	% OVER LOW BID
1	1SO006	SOUTHERN ASPHALT, INC.	\$ 674,851.50	0.0000%
2	1PA005	PALMETTO PAVING CORPORATION	\$ 698,487.58	0.0000%
3	1AP002	APAC-ATLANTIC, INCORPORATED	\$ 733,848.92	0.0000%
4	1BO002	BOGGS PAVING, INC.	\$ 916,330.00	0.0000%

THIS IS TO CERTIFY THAT THIS IS A TRUE AND CORRECT COPY OF ALL  
THE BIDS RECEIVED ON 05/11/04 FOR THIS PROJECT.  
CONTRACT ADMINSTRATOR STB DATE 5/28/04

APPROVED BY: Elizabeth S. Mabry  
TITLE: EXECUTIVE DIRECTOR

## SOUTH CAROLINA DEPARTMENT OF TRANSPORTATION


DATE : 05/25/04

PAGE : 1

## VENDOR RANKING

\*(22.655) GEORGETOWN COUNTY, SC FILE NOS. 22.655, FED AID PROJECT NO. STP-UR22(001), PCN 022608R. PROJECT CONSISTS OF ROAD WORK INCLUDING CONSTRUCT NEW FRONTAGE ROAD ALONG US 17 IN GEORGETOWN COUNTY.  
TOTAL LENGTH OF PROJECT: 0.5670 MILES. COMPLETION DATE: 04/30/2005. DBE GOAL: 10.00%.

RANK	VENDOR NO./NAME	LOCATION	TOTAL BID	% OVER LOW BID
1	1WE002	WEAVER CO., INC.	\$ 1,588,690.63	0.0000%
2	1US004	U. S. GROUP, INCORPORATED	\$ 1,923,876.82	0.0000%

THIS IS TO CERTIFY THAT THIS IS A TRUE AND CORRECT COPY OF ALL  
THE BIDS RECEIVED ON 05/11/04 FOR THIS PROJECT.  
CONTRACT ADMINISTRATOR  DATE 5/28/04

APPROVED BY: Elizabeth S. Mabry  
TITLE: EXECUTIVE DIRECTOR

## SOUTH CAROLINA DEPARTMENT OF TRANSPORTATION

DATE : 05/25/04

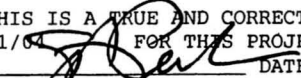
PAGE : 1

## VENDOR RANKING

\*(23.69051) GREENVILLE & SPARTANBURG COUNTIES, SC FILE NOS. 23.69051, 42.69051, PCN 236951M, 426951M. PROJECT CONSISTS OF ROAD WORK INCLUDING FULL DEPTH PATCHING ON VARIOUS ROADS IN GREENVILLE & SPARTANBURG COUNTIES.

TOTAL LENGTH OF PROJECT: 14.8100 MILES. COMPLETION DATE: 05/31/2005. DBE GOAL: 0.00%.

RANK	VENDOR NO./NAME	LOCATION	TOTAL BID	% OVER LOW BID
1	1FR001	F & R ASPHALT, INC.	\$ 497,104.29	0.0000%
2	1AS002	ASHMORE BROTHERS, INC.	\$ 547,971.81	0.0000%
3	1SL002	SLOAN CONSTRUCTION CO., INC.	\$ 714,668.02	0.0000%

THIS IS TO CERTIFY THAT THIS IS A TRUE AND CORRECT COPY OF ALL  
THE BIDS RECEIVED ON 05/11/04 FOR THIS PROJECT.  
CONTRACT ADMINISTRATOR  DATE 5/28/04

APPROVED BY: Elizabeth S. Mabry  
TITLE: EXECUTIVE DIRECTOR



## SOUTH CAROLINA DEPARTMENT OF TRANSPORTATION


DATE : 05/25/04

PAGE : 1

## VENDOR RANKING

\*(30.5604.1R1) LAURENS COUNTY, SC FILE NO. 30.5604.1R1, STATE PROJECT NO. MTN-MT30(001), PCN 030556BR1. PROJECT CONSISTS OF BRIDGE WORK INCLUDING CONCRETE BEAM REPAIR ON OVERPASS FOR ROAD S-30-0023 OVER AND INTERSTATE I-385. TOTAL LENGTH OF PROJECT: 0.0000 MILES. COMPLETION DATE: 10/29/2004. DBE GOAL: 0.00%.

RANK	VENDOR NO./NAME	LOCATION	TOTAL BID	% OVER LOW BID
1	1UN002	UNITED CONTRACTORS, INC.	\$ 154,116.57	0.0000%
2	1CA003	CAPE ROMAIN CONTRACTORS	\$ 155,698.78	0.0000%

THIS IS TO CERTIFY THAT THIS IS A TRUE AND CORRECT COPY OF ALL  
THE BIDS RECEIVED ON 05/11/04 FOR THIS PROJECT.  
CONTRACT ADMINISTRATOR  DATE 5/28/04

APPROVED BY: Elizabeth S. Mabry  
TITLE: EXECUTIVE DIRECTOR

## SOUTH CAROLINA DEPARTMENT OF TRANSPORTATION


DATE : 05/25/04

PAGE : 1

## VENDOR RANKING

\*(40.498AR1) RICHLAND COUNTY, SC FILE NOS. 40.498AR1, 40.498A.1, FED AID PROJECT NO. BST-COMB(005), PCN 008239BR1, 016867RR1.  
PROJECT CONSISTS OF ROAD AND BRIDGE WORK INCLUDING WIDENING OF NORTHERN ARTERIAL ROAD S -40-0052 (CLEMSON ROAD), AND CONSTRUCTION  
OF A NEW 190.000' OVERPASS WITH STRUCTURAL AND STEEL GIRDER SPANS OVER SOUTHERN RAILWAY (SECTION 2B)  
TOTAL LENGTH OF PROJECT: 3.8590 MILES. COMPLETION DATE: 05/31/2006. DBE GOAL: 12.00%.

RANK	VENDOR NO./NAME	LOCATION	TOTAL BID	% OVER LOW BID
1	1US004	U. S. GROUP, INCORPORATED	\$ 9,286,924.54	0.0000%
2	1CR002	C. RAY MILES CONST. CO.	\$ 9,322,338.19	0.0000%
3	1US003	U. S. CONSTRUCTORS, INC.	\$ 9,562,838.06	0.0000%
4	1RE010	REA CONTRACTING, LLC	\$ 10,371,622.89	0.0000%
5	1LD001	L. DEAN WEAVER CONST. CO., INC.	\$ 10,844,701.33	0.0000%

THIS IS TO CERTIFY THAT THIS IS A TRUE AND CORRECT COPY OF ALL  
THE BIDS RECEIVED ON 05/11/04 FOR THIS PROJECT.  
CONTRACT ADMINISTRATOR  DATE 3/28/04

APPROVED BY: Elizabeth S. Mabry  
TITLE: EXECUTIVE DIRECTOR

## SOUTH CAROLINA DEPARTMENT OF TRANSPORTATION


DATE : 05/25/04

PAGE : 1

## VENDOR RANKING

\*(27.112BR1) JASPER COUNTY, SC FILE NO. 27.112BR1, FED AID PROJECT NO. STP-DOT2(052), PCN 027139RR1. PROJECT CONSISTS OF ROAD WORK INCLUDING LANDSCAPING WORK ON INTERSTATE I-95 BETWEEN MP 1 TO MP 5.  
TOTAL LENGTH OF PROJECT: 1.3260 MILES. COMPLETION DATE: 07/11/2005. DBE GOAL: 4.00%.

RANK	VENDOR NO./NAME	LOCATION	TOTAL BID	% OVER LOW BID
1	1LJ001 L- J, INC.	COLUMBIA, SC	\$ 936,514.10	0.0000%

THIS IS TO CERTIFY THAT THIS IS A TRUE AND CORRECT COPY OF ALL  
THE BIDS RECEIVED ON 05/11/04 FOR THIS PROJECT.  
CONTRACT ADMINISTRATOR  DATE 5/28/04

APPROVED BY: Elizabeth S. Mabry  
TITLE: EXECUTIVE DIRECTOR

## SOUTH CAROLINA DEPARTMENT OF TRANSPORTATION

DATE : 05/25/04

PAGE : 1

## VENDOR RANKING

\*(32.219B) LEXINGTON COUNTY, SC FILE NO. 32.219B, FED AID PROJECT NO. IM-IM32(005), PCN 030483T. PROJECT CONSISTS OF TRAFFIC WORK INCLUDING FABRICATING, FURNISHING, AND ERECTING NEW GROUND MOUNTED AND, OVERHEAD MOUNTED SIGNS, BREAKAWAY POSTS/SUPPORTS, OVERHEAD, SIGN STRUCTURES, AND DELINEATORS. IN ADDITION, WORK INCLUDES, REFURBISHING, EXISTING BREAKAWAY POSTS AND REFURBISHING, EXISTING OVERHEAD STRUCTURES. ALSO INCLUDED IS THE REMOVAL AND REPLACEMENT OF SIGNS, SIGN SUPPORTS, AND DELINEATORS. TOTAL LENGTH OF PROJECT: 8.1000 MILES. COMPLETION DATE: 04/30/2005. DBE GOAL: 0.00%.

RANK	VENDOR NO./NAME	LOCATION	TOTAL BID	% OVER LOW BID
1	1ME001	MASTEC NORTH AMERICA, INC.	\$ 459,860.70	0.0000%
2	1TR001	TRAFFIC CONTROL DEVICES, INC.	\$ 551,325.00	0.0000%
3	1TR022	VIASYS SERVICES, INC.	\$ 564,533.24	0.0000%
4	1JM001	J. MOORE ELECTRICAL CONTRACTORS	\$ 675,406.63	0.0000%
5	1ED001	EDDINS ELECTRIC CO., INC.	\$ 696,588.60	0.0000%
6	1EL002	ELDERLEE, INC.	\$ 717,406.00	0.0000%

THIS IS TO CERTIFY THAT THIS IS A TRUE AND CORRECT COPY OF ALL  
THE BIDS RECEIVED ON 05/11/04 FOR THIS PROJECT.  
CONTRACT ADMINISTRATOR \_\_\_\_\_ DATE 5/28/04

APPROVED BY: Elizabeth S. Mabry  
TITLE: EXECUTIVE DIRECTOR

## SOUTH CAROLINA DEPARTMENT OF TRANSPORTATION

DATE : 05/25/04

PAGE : 1

## VENDOR RANKING

\*(38.126B) ORANGEBURG COUNTY, SC FILE NO. 38.126B, FED AID PROJECT NO. STP-DOT2(051), PCN 027138R. PROJECT CONSISTS OF ROAD WORK INCLUDING LANDSCAPING ON INTERSTATE I-95 AT EXIT 98 (SC 6 INTERCHANGE) AND IN ORANGEBURG COUNTY.  
TOTAL LENGTH OF PROJECT: 0.4000 MILES. COMPLETION DATE: 05/04/2005. DBE GOAL: 0.00%.

RANK	VENDOR NO./NAME	LOCATION	TOTAL BID	% OVER LOW BID
1	1TH022	THOMAS BROS. NURSERY & LANDSCAPING CO., GREENVILLE, SC	\$ 538,078.31	0.0000%
2	1LJ001	L- J, INC. COLUMBIA, SC	\$ 565,457.32	0.0000%
	1SO016	SODFATHER INCORPORATED LANDSCAPE CONTRS.		IRREGULAR

THIS IS TO CERTIFY THAT THIS IS A TRUE AND CORRECT COPY OF ALL  
THE BIDS RECEIVED ON 05/11/04 FOR THIS PROJECT.  
CONTRACT ADMINISTRATOR \_\_\_\_\_ DATE 5/28/04

APPROVED BY: Elizabeth S. Mabry  
TITLE: EXECUTIVE DIRECTOR

## SOUTH CAROLINA DEPARTMENT OF TRANSPORTATION


DATE : 05/25/04

PAGE : 1

## VENDOR RANKING

\*(47.210B) STATEWIDE COUNTY, SC FILE NO. 47.210B, FED AID PROJECT NO. IM-PM88(059), PCN 031169T. PROJECT CONSISTS OF TRAFFIC WORK INCLUDING REMOVING EXISTING SURFACE MOUNTED MARKERS AND LENSES IN, SNOWPLOWABLE MARKERS, AND PROVIDING AND APPLYING NEW SURFACE, MOUNTED MARKERS AND REPLACEMENT LENSES FOR SNOWPLOWABLE, MARKERS ON A TOTAL OF, 348.5 MILES OF INTERSTATE ROUTES IN AND UPPER SC. TOTAL LENGTH OF PROJECT: 348.5000 MILES. COMPLETION DATE: 09/30/2004. DBE GOAL: 0.00%.

RANK	VENDOR NO./NAME	LOCATION	TOTAL BID	% OVER LOW BID
1	1AK001	AKCA, INC.	\$ 238,000.00	0.0000%
2	1RO002	ROADMARK CORPORATION	\$ 261,668.65	0.0000%
3	1OG002	OGLESBY CONSTRUCTION, INC.	\$ 318,498.90	0.0000%
4	1AC003	ACCENT STRIPE, INC.	\$ 345,394.80	0.0000%

THIS IS TO CERTIFY THAT THIS IS A TRUE AND CORRECT COPY OF ALL  
THE BIDS RECEIVED ON 05/11/04 FOR THIS PROJECT  
CONTRACT ADMINISTRATOR  DATE 5/28/04

APPROVED BY: Elizabeth S. Mabry  
TITLE: EXECUTIVE DIRECTOR

## SOUTH CAROLINA DEPARTMENT OF TRANSPORTATION


DATE : 05/25/04

PAGE : 1

## VENDOR RANKING

\*(47.211B) STATEWIDE COUNTY, SC FILE NO. 47.211B, FED AID PROJECT NO. IM-PM88(060), PCN 031170T. PROJECT CONSISTS OF TRAFFIC WORK INCLUDING REMOVING EXISTING SURFACE MOUNTED MARKERS AND PROVIDING AND, APPLYING NEW SURFACE MOUNTED MARKERS ON A TOTAL OF 490.8 AND MILES OF INTERSTATE ROUTES IN LOWER SC. TOTAL LENGTH OF PROJECT: 490.8000 MILES. COMPLETION DATE: 09/30/2004. DBE GOAL: 0.00%.

RANK	VENDOR NO./NAME	LOCATION	TOTAL BID	% OVER LOW BID
1	1AK001	AKCA, INC.	\$ 332,706.25	0.0000%
2	1RO002	ROADMARK CORPORATION	\$ 358,130.00	0.0000%
3	1OG002	OGLESBY CONSTRUCTION, INC.	\$ 403,253.00	0.0000%
4	1AC003	ACCENT STRIPE, INC.	\$ 509,799.50	0.0000%

THIS IS TO CERTIFY THAT THIS IS A TRUE AND CORRECT COPY OF ALL  
THE BIDS RECEIVED ON 05/11/04 FOR THIS PROJECT.  
CONTRACT ADMINISTRATOR  DATE 5/28/04

APPROVED BY: Elizabeth S. Mabry  
TITLE: EXECUTIVE DIRECTOR

## SOUTH CAROLINA DEPARTMENT OF TRANSPORTATION


DATE : 05/25/04

PAGE : 1

## VENDOR RANKING

\*(08.2003.8) BERKELEY COUNTY, SC FILE NO. 8.2003.8, STATE PROJECT NO. SMP-SIMP, PCN 028857R. PROJECT CONSISTS OF WORK INCLUDING REPLACEMENT OF EXISTING AND CONSTRUCTION OF NEW SIDEWALKS AND ALONG ROAD S-08-0546 (AMY DRIVE).  
TOTAL LENGTH OF PROJECT: 0.2550 MILES. COMPLETION DATE: 08/31/2004. DBE GOAL: 0.00%.

RANK	VENDOR NO./NAME	LOCATION	TOTAL BID	% OVER LOW BID
1	1AD003	ADVANCE OUTDOOR SERVICES (DWBE)	\$ 231,995.70	0.0000%
2	1PL005	FLOWDEN CONSTRUCTION CO., INC.	\$ 265,240.77	0.0000%
3	1LJ001	L- J, INC.	\$ 273,206.85	0.0000%

THIS IS TO CERTIFY THAT THIS IS A TRUE AND CORRECT COPY OF ALL  
THE BIDS RECEIVED ON 05/11/04 FOR THIS PROJECT.  
CONTRACT ADMINISTRATOR  DATE 5/28/07


APPROVED BY: Elizabeth S. Mabry  
TITLE: EXECUTIVE DIRECTOR



## VENDOR RANKING

\*(21.2003.2) FLORENCE COUNTY, SC FILE NO. 21.2003.2, STATE PROJECT NO. SMP-SIMP, PCN 029212R. PROJECT CONSISTS OF ROAD WORK INCLUDING CONSTRUCTION OF TURN LANES ON ROAD S-21-0024 (OLD MARION AND HIGHWAY) AT WILSON HIGH SCHOOL IN FLORENCE COUNTY. TOTAL LENGTH OF PROJECT: 0.3050 MILES. COMPLETION DATE: 09/30/2004. DBE GOAL: 0.00%.

RANK	VENDOR NO./NAME	LOCATION	TOTAL BID	% OVER LOW BID	
1	1AP002	APAC-ATLANTIC, INCORPORATED	DARLINGTON, SC	\$ 204,857.89	0.0000%
2	1LD001	L. DEAN WEAVER CONST. CO., INC.	PAMPLICO, SC	\$ 238,758.45	0.0000%
3	1PA005	PALMETTO PAVING CORPORATION	CONWAY, SC	\$ 289,445.13	0.0000%
4	1WE002	WEAVER CO., INC.	CONWAY, SC	\$ 293,228.55	0.0000%
5	1PL005	PLOWDEN CONSTRUCTION CO., INC.	SUMTER, SC	\$ 345,429.42	0.0000%

THIS IS TO CERTIFY THAT THIS IS A TRUE AND CORRECT COPY OF ALL  
THE BIDS RECEIVED ON 05/11/04 FOR THIS PROJECT.  
CONTRACT ADMINISTRATOR  DATE 5/28/04

APPROVED BY: Elizabeth S. Mabry  
TITLE: EXECUTIVE DIRECTOR

## SOUTH CAROLINA DEPARTMENT OF TRANSPORTATION

DATE : 05/25/04


PAGE : 1

## VENDOR RANKING

\*(22.101CR1) GEORGETOWN COUNTY, SC FILE NO. 22.101CR1, STATE PROJECT NO. C-101C, PCN 030559RR1. PROJECT CONSISTS OF ROAD WORK INCLUDING RESURFACING OF VARIOUS ROADS IN GEORGETOWN COUNTY.

TOTAL LENGTH OF PROJECT: 5.0900 MILES. COMPLETION DATE: 10/31/2005. DBE GOAL: 0.00%.

RANK	VENDOR NO./NAME	LOCATION	TOTAL BID	% OVER LOW BID
1	1AP002	APAC-ATLANTIC, INCORPORATED	\$ 702,783.20	0.0000%
2	1PA005	PALMETTO PAVING CORPORATION	\$ 723,159.34	0.0000%
3	1BO002	BOGGS PAVING, INC.	\$ 841,180.38	0.0000%

THIS IS TO CERTIFY THAT THIS IS A TRUE AND CORRECT COPY OF ALL  
THE BIDS RECEIVED ON 05/11/04 FOR THIS PROJECT.  
CONTRACT ADMINISTRATOR  DATE 5/28/04

APPROVED BY: Elizabeth S. Mabry  
TITLE: EXECUTIVE DIRECTOR

## SOUTH CAROLINA DEPARTMENT OF TRANSPORTATION

DATE : 05/25/04

PAGE : 1

## VENDOR RANKING

\*(24.2001.5) GREENWOOD COUNTY, SC FILE NOS. 24.2001.5, 24.2001.6, FED AID PROJECT NOS. C-CHMP, HMP-HIMP(202), PCN 029451R, 029574R. PROJECT CONSISTS OF ROAD WORK INCLUDING ROADWAY IMPROVEMENTS ON ROAD S-24-0108 AND WIDENING RADII, ON S-24-0201 AT ROADS S-24-0210 & S-24-0167 IN GREENWOOD COUNTY. TOTAL LENGTH OF PROJECT: 0.1290 MILES. COMPLETION DATE: 09/30/2004. DBE GOAL: 15.00%.

RANK	VENDOR NO./NAME	LOCATION	TOTAL BID	% OVER LOW BID
1	1SA015 SATTERFIELD CONST. CO., INC.	GREENWOOD, SC	\$ 196,314.40	0.0000%

THIS IS TO CERTIFY THAT THIS IS A TRUE AND CORRECT COPY OF ALL  
THE BIDS RECEIVED ON 05/11/04 FOR THIS PROJECT  
CONTRACT ADMINSTRATOR  DATE 5/28/04

APPROVED BY: Elizabeth S. Mabry  
TITLE: EXECUTIVE DIRECTOR

## SOUTH CAROLINA DEPARTMENT OF TRANSPORTATION


DATE : 05/25/04

PAGE : 1

## VENDOR RANKING

\*(28.103C) KERSHAW COUNTY, SC FILE NOS. 28.103C, 28.106C, STATE PROJECT NOS. C-103C, C-106C, PCN 013522R, 029171R. PROJECT  
CONSISTS OF ROAD WORK INCLUDING ROADWAY IMPROVEMENTS ON ROADS S-28-1056 AND S728-1021 IN AND KERSHAW COUNTY.  
TOTAL LENGTH OF PROJECT: 2.1220 MILES. COMPLETION DATE: 05/31/2005. DBE GOAL: 0.00%.

RANK	VENDOR NO./NAME	LOCATION	TOTAL BID	% OVER LOW BID
1	1US004	U. S. GROUP, INCORPORATED	\$ 1,174,843.63	0.0000%
2	1CR002	C. RAY MILES CONST. CO.	\$ 1,248,764.96	0.0000%
3	1AP001	A. P. BOWDEN CONSTRUCTION, INC.	\$ 1,360,596.62	0.0000%
4	1PL005	PLOWDEN CONSTRUCTION CO., INC.	\$ 1,366,519.26	0.0000%
5	1CR001	C. R. JACKSON, INC.	\$ 1,481,295.46	0.0000%

THIS IS TO CERTIFY THAT THIS IS A TRUE AND CORRECT COPY OF ALL  
THE BIDS RECEIVED ON 05/11/04 FOR THIS PROJECT.  
CONTRACT ADMINSTRATOR  DATE 5/28/04

APPROVED BY: Elizabeth S. Mabry  
TITLE: EXECUTIVE DIRECTOR

## SOUTH CAROLINA DEPARTMENT OF TRANSPORTATION

DATE : 05/25/04


PAGE : 1

## VENDOR RANKING

\*(28.110C) KERSHAW COUNTY, SC FILE NO. 28.110C, STATE PROJECT NO. C-110C, PCN 030426R. PROJECT CONSISTS OF ROAD WORK INCLUDING RESURFACING ON VARIOUS ROADS IN KERSHAW COUNTY.

TOTAL LENGTH OF PROJECT: 1.7800 MILES. COMPLETION DATE: 11/30/2004. DBE GOAL: 0.00%.

RANK	VENDOR NO./NAME	LOCATION	TOTAL BID	% OVER LOW BID
1	1CR001	C. R. JACKSON, INC.	\$ 363,325.39	0.0000%
2	1AP002	APAC-ATLANTIC, INCORPORATED	\$ 395,767.95	0.0000%

THIS IS TO CERTIFY THAT THIS IS A TRUE AND CORRECT COPY OF ALL  
THE BIDS RECEIVED ON 05/11/04 FOR THIS PROJECT.  
CONTRACT ADMINISTRATOR  DATE 5/28/04

APPROVED BY: Elizabeth S. Mabry  
TITLE: EXECUTIVE DIRECTOR

## SOUTH CAROLINA DEPARTMENT OF TRANSPORTATION


DATE : 05/25/04

PAGE : 1

## VENDOR RANKING

\*(30.127BR1) LAURENS COUNTY, SC FILE NO. 30.127BR1, FED AID PROJECT NO. STP-EH30(006), PCN 031083RR1. PROJECT CONSISTS OF ROAD WORK INCLUDING CONSTRUCTION OF CURB & GUTTERS AND PEDESTRIAN BRIDGE ON ROAD AND S-30-0570 (PARKVIEW DRIVE) IN LAURENS COUNTY.  
TOTAL LENGTH OF PROJECT: 0.3470 MILES. COMPLETION DATE: 11/30/2004. DBE GOAL: 15.00%.

RANK	VENDOR NO./NAME	LOCATION	TOTAL BID	% OVER LOW BID
1	1SA021	SADDELBROOK CONSTRUCTION, INC.	\$ 411,557.90	0.0000%
2	1US003	U. S. CONSTRUCTORS, INC.	\$ 453,154.04	0.0000%

THIS IS TO CERTIFY THAT THIS IS A TRUE AND CORRECT COPY OF ALL  
THE BIDS RECEIVED ON 05/11/04 FOR THIS PROJECT.  
CONTRACT ADMINISTRATOR  DATE 5/28/04

APPROVED BY: Elizabeth S. Mabry  
TITLE: EXECUTIVE DIRECTOR

## SOUTH CAROLINA DEPARTMENT OF TRANSPORTATION

DATE : 05/25/04


PAGE : 1

## VENDOR RANKING

\*(33.104C) MCCORMICK COUNTY, SC FILE NO. 33.104C, STATE PROJECT NO. C-104C, PCN 031062R. PROJECT CONSISTS OF ROAD WORK INCLUDING RESURFACING ON VARIOUS ROADS IN MCCORMICK COUNTY.

TOTAL LENGTH OF PROJECT: 29.2900 MILES. COMPLETION DATE: 09/30/2004. DBE GOAL: 0.00%.

RANK	VENDOR NO./NAME	LOCATION	TOTAL BID	% OVER LOW BID
1	1CA005	CARNES SOUTH CAROLINA, INC.	\$ 192,272.66	0.0000%
2	1JS001	J.S. MYERS CO., INC.	\$ 243,719.80	0.0000%

THIS IS TO CERTIFY THAT THIS IS A TRUE AND CORRECT COPY OF ALL  
THE BIDS RECEIVED ON 05/11/04 FOR THIS PROJECT.  
CONTRACT ADMINISTRATOR  DATE 5/28/04

APPROVED BY: Elizabeth S. Mabry  
TITLE: EXECUTIVE DIRECTOR

## SOUTH CAROLINA DEPARTMENT OF TRANSPORTATION

DATE : 05/25/04

PAGE : 1

## VENDOR RANKING

\*(39.2003) PICKENS COUNTY, SC FILE NO. 39.2003, STATE PROJECT NO. SMP-SIMP, PCN 028914R. PROJECT CONSISTS OF ROAD WORK INCLUDING CONSTRUCTION OF TURN LANE ON SC 183 AT ROAD S-39-0162.

TOTAL LENGTH OF PROJECT: 0.1390 MILES. COMPLETION DATE: 09/30/2004. DBE GOAL: 0.00%.

RANK	VENDOR NO./NAME	LOCATION	TOTAL BID	% OVER LOW BID
1	1LY001	LYNNSTAR CONST. CO., INC. (DWBE)	\$ 122,526.60	0.0000%
2	1FR001	F & R ASPHALT, INC.	\$ 188,383.00	0.0000%

THIS IS TO CERTIFY THAT THIS IS A TRUE AND CORRECT COPY OF ALL  
THE BIDS RECEIVED ON 05/11/04 FOR THIS PROJECT.  
CONTRACT ADMINISTRATOR \_\_\_\_\_ DATE 5/28/04

APPROVED BY: Elizabeth S. Mabry  
TITLE: EXECUTIVE DIRECTOR



## SOUTH CAROLINA DEPARTMENT OF TRANSPORTATION

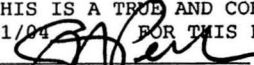
DATE : 05/25/04

PAGE : 1

## VENDOR RANKING

\*(40.105CR1) RICHLAND COUNTY, SC FILE NOS. 40.105CR1, 40.116C, STATE PROJECT NOS. C-105C, C-116C, PCN 028288RR1, 029497RR1.  
PROJECT CONSISTS OF ROAD WORK INCLUDING CONSTRUCTION OF TURN LANES AT INTERSECTION OF SC 262 WITH, ROAD S-40-0088, AND LENGTHEN  
ACCELERATION LANE ON SC 378 AT AND S-40-2234.  
TOTAL LENGTH OF PROJECT: 0.4420 MILES. COMPLETION DATE: 11/30/2004. DBE GOAL: 0.00%.

RANK	VENDOR NO./NAME	LOCATION	TOTAL BID	% OVER LOW BID
1	1CR001	C. R. JACKSON, INC.	\$ 470,946.28	0.0000%
2	1US004	U. S. GROUP, INCORPORATED	\$ 487,479.49	0.0000%
3	1PL005	FLOWDEN CONSTRUCTION CO., INC.	\$ 744,390.89	0.0000%

THIS IS TO CERTIFY THAT THIS IS A TRUE AND CORRECT COPY OF ALL  
THE BIDS RECEIVED ON 05/11/04 FOR THIS PROJECT.  
CONTRACT ADMINISTRATOR  DATE 5/28/04

APPROVED BY: Elizabeth S. Mabry  
TITLE: EXECUTIVE DIRECTOR

## SOUTH CAROLINA DEPARTMENT OF TRANSPORTATION


DATE : 05/25/04

PAGE : 1

## VENDOR RANKING

\*(42.2004) SPARTANBURG COUNTY, SC FILE NO. 42.2004, FED AID PROJECT NO. STP-RIS4(022), PCN 031167R. PROJECT CONSISTS OF ROAD WORK INCLUDING RESURFACING ON ROADS S-42-0031 & S-42-0316 AND ON ROUTES SC AND 292, SC 417, AND US 221.  
TOTAL LENGTH OF PROJECT: 20.2600 MILES. COMPLETION DATE: 04/30/2005. DBE GOAL: 8.00%.

RANK	VENDOR NO./NAME	LOCATION	TOTAL BID	% OVER LOW BID
1	1FR001	F & R ASPHALT, INC.	\$ 1,433,744.14	0.0000%
2	1AS002	ASHMORE BROTHERS, INC.	\$ 1,590,778.27	0.0000%
3	1SL002	SLOAN CONSTRUCTION CO., INC.	\$ 1,844,844.52	0.0000%

THIS IS TO CERTIFY THAT THIS IS A TRUE AND CORRECT COPY OF ALL  
THE BIDS RECEIVED ON 05/11/04 FOR THIS PROJECT.  
CONTRACT ADMINISTRATOR  DATE 5/28/04

APPROVED BY: Elizabeth S. Mabry  
TITLE: EXECUTIVE DIRECTOR

## SOUTH CAROLINA DEPARTMENT OF TRANSPORTATION


DATE : 05/25/04

PAGE : 1

## VENDOR RANKING

\*(45.108C) WILLIAMSBURG COUNTY, SC FILE NO. 45.108C, STATE PROJECT NO. C-108C, PCN 031255R. PROJECT CONSISTS OF ROAD WORK INCLUDING RESURFACING ON ROADS S-45-0084, S-45-0167, S-45-0724, AND AND S-45-0728 IN WILLIAMSBURG COUNTY.  
TOTAL LENGTH OF PROJECT: 7.7000 MILES. COMPLETION DATE: 09/30/2004. DBE GOAL: 0.00%.

RANK	VENDOR NO./NAME	LOCATION	TOTAL BID	% OVER LOW BID
1	1AP002	APAC-ATLANTIC, INCORPORATED	\$ 748,319.38	0.0000%
2	1PA005	PALMETTO PAVING CORPORATION	\$ 786,894.07	0.0000%

THIS IS TO CERTIFY THAT THIS IS A TRUE AND CORRECT COPY OF ALL  
THE BIDS RECEIVED ON 05/11/04 FOR THIS PROJECT.  
CONTRACT ADMINISTRATOR  DATE 5/28/04

APPROVED BY: Elizabeth S. Mabry  
TITLE: EXECUTIVE DIRECTOR

**THE FOLLOWING CONTRACTS**  
**IN**  
**THE HIGHWAY LETTING OF MAY 11, 2004**  
**ARE**  
**RECOMMENDED FOR REJECTION**

LETTING DATE : 05/11/04

SOUTH CAROLINA DEPARTMENT OF TRANSPORTATION

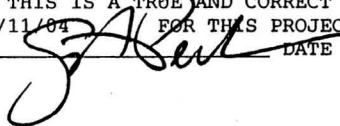
DATE : 05/25/04

PAGE : 1

VENDOR RANKING

\*(02.69051) ENGINEERING DISTRICT 1, SC FILE NOS. 02.69051, 06.69051, 09.69051, 32.69051, 32.69052, 38.69051, 40.69051, PCN 026951M, 066951M, 096951M, 326951M, 326952M, 386951M, 406951M. PROJECT CONSISTS OF ROAD WORK INCLUDING FULL DEPTH PATCHING ON VARIOUS ROADS LOCATED IN ENGINEERING AND DISTRICT 1 ON VARIOUS ROADS LOCATED IN ENGINEERING DISTRICT 1. ROADS TO BE DETERMINED BY THE DISTRICT ENGINEERING ADMINISTRATOR AFTER THE PROJECT IS LET. TOTAL LENGTH OF PROJECT: 136.5700 MILES. COMPLETION DATE: 05/31/2005. DBE GOAL: 0.00%.

RANK	VENDOR NO./NAME	LOCATION	TOTAL BID	% OVER LOW BID
1	1CR001	C. R. JACKSON, INC.	\$ 2,079,629.19	0.0000%
2	1RE010	REA CONTRACTING, LLC	\$ 2,228,360.01	0.0000%

THIS IS TO CERTIFY THAT THIS IS A TRUE AND CORRECT COPY OF ALL  
THE BIDS RECEIVED ON 05/11/04 FOR THIS PROJECT.  
CONTRACT ADMINISTRATOR  DATE 5/28/04

APPROVED BY: Elizabeth S. Mabry  
TITLE: EXECUTIVE DIRECTOR

## SOUTH CAROLINA DEPARTMENT OF TRANSPORTATION


DATE : 05/25/04

PAGE : 1

## VENDOR RANKING

\*(03.2004) ALLENDALE COUNTY, SC FILE NOS. 3.2004, 9.2004, 25.2004, FED AID PROJECT NOS. STP-RIS4(015), STP-RIS4(018), STP-RIS4(025), PCN 031100R, 031108R, 031207R. PROJECT CONSISTS OF ROAD WORK INCLUDING RESURFACING ON ROAD S-03-0102 IN ALLENDALE COUNTY, ROAD, S-09-0029 IN CALHOUN COUNTY, AND ROADS S-25-0014 & AND S-25-0168, & ROUTE SC 333 IN HAMPTON COUNTY. TOTAL LENGTH OF PROJECT: 13.1500 MILES. COMPLETION DATE: 10/31/2004. DBE GOAL: 6.00%.

RANK	VENDOR NO./NAME	LOCATION	TOTAL BID	% OVER LOW BID
1	1RE010 REA CONTRACTING, LLC	CHARLOTTE, NC	\$ 1,198,556.59	0.0000%

THIS IS TO CERTIFY THAT THIS IS A TRUE AND CORRECT COPY OF ALL  
THE BIDS RECEIVED ON 05/11/04 FOR THIS PROJECT.  
CONTRACT ADMINISTRATOR  DATE 5/28/04

APPROVED BY: Elizabeth S. Mabry  
TITLE: EXECUTIVE DIRECTOR

## SOUTH CAROLINA DEPARTMENT OF TRANSPORTATION


DATE : 05/25/04

PAGE : 1

## VENDOR RANKING

\*(03.103CRI) ALLENDALE, BAMBERG, BARNWELL, HAMPTON COUNTIES, SC FILE NOS. 3.103CRI, 5.105C, 6.103C, 25.103C, STATE PROJECT NOS. C-103C, C-105C, PCN 030305RR1, 030452RR1, 030536RR1, 030553RR1, 030567RR1, 030573RR1. PROJECT CONSISTS OF ROAD WORK INCLUDING RESURFACING ON VARIOUS ROADS IN ALLENDALE, BAMBERG, BARNWELL, & HAMPTON COUNTIES.  
TOTAL LENGTH OF PROJECT: 11.4800 MILES. COMPLETION DATE: 10/31/2004. DBE GOAL: 0.00%.

RANK	VENDOR NO./NAME	LOCATION	TOTAL BID	% OVER LOW BID
1	1RE010 REA CONTRACTING, LLC	CHARLOTTE, NC	\$ 1,162,280.61	0.0000%

THIS IS TO CERTIFY THAT THIS IS A TRUE AND CORRECT COPY OF ALL  
THE BIDS RECEIVED ON 05/11/04 FOR THIS PROJECT  
CONTRACT ADMINSTRATOR  DATE 5/28/04

APPROVED BY: Elizabeth S. Mabry  
TITLE: EXECUTIVE DIRECTOR

## SOUTH CAROLINA DEPARTMENT OF TRANSPORTATION


DATE : 05/25/04

PAGE : 1

## VENDOR RANKING

\*(09.106C) CALHOUN, CLARENDON AND ORANGEBURG COUNTIES, SC FILE NOS. 9.106C, 14.104C, 38.111C, STATE PROJECT NOS. C-104C, C-106C, C-111C, PCN 030454R, 030495R, 030499R. PROJECT CONSISTS OF ROAD WORK INCLUDING RESURFACING OF VARIOUS ROADS IN CALHOUN, CLARENDON, AND ORANGEBURG COUNTIES  
TOTAL LENGTH OF PROJECT: 11.6900 MILES. COMPLETION DATE: 10/31/2004. DBE GOAL: 0.00%.

RANK	VENDOR NO./NAME	LOCATION	TOTAL BID	% OVER LOW BID
1	1RE010 REA CONTRACTING, LLC	CHARLOTTE, NC	\$ 1,177,124.85	0.0000%

THIS IS TO CERTIFY THAT THIS IS A TRUE AND CORRECT COPY OF ALL  
THE BIDS RECEIVED ON 05/11/04 FOR THIS PROJECT.  
CONTRACT ADMINSTRATOR  DATE 5/28/04

APPROVED BY: Elizabeth S. Mabry  
TITLE: EXECUTIVE DIRECTOR



## SOUTH CAROLINA DEPARTMENT OF TRANSPORTATION

DATE : 05/25/04

PAGE : 1

## VENDOR RANKING

\*(35.107C) MARLBORO COUNTY, SC FILE NO. 35.107C, STATE PROJECT NO. C-107C, PCN 030674R. PROJECT CONSISTS OF ROAD WORK INCLUDING RESURFACING ON VARIOUS ROADS IN MARLBORO COUNTY.

TOTAL LENGTH OF PROJECT: 1.1900 MILES. COMPLETION DATE: 09/30/2004. DBE GOAL: 0.00%.

RANK	VENDOR NO./NAME	LOCATION	TOTAL BID	% OVER LOW BID
1	1AP002 APAC-ATLANTIC, INCORPORATED	DARLINGTON, SC	\$ 201,539.54	0.0000%

THIS IS TO CERTIFY THAT THIS IS A TRUE AND CORRECT COPY OF ALL  
THE BIDS RECEIVED ON 05/11/04 FOR THIS PROJECT.  
CONTRACT ADMINISTRATOR \_\_\_\_\_ DATE 5/28/04

APPROVED BY: Elizabeth S. Mabry  
TITLE: EXECUTIVE DIRECTOR

## SOUTH CAROLINA DEPARTMENT OF TRANSPORTATION

DATE : 05/25/04

PAGE : 1

## VENDOR RANKING

\*(38.150B) ORANGEBURG COUNTY, SC FILE NO. 38.150B, FED AID PROJECT NO. STP-SA38 (001), PCN 030113M. PROJECT CONSISTS OF ROAD WORK INCLUDING SHOULDER PAVING ON VARIOUS ROADS IN ORANGEBURG COUNTY.  
TOTAL LENGTH OF PROJECT: 3.6600 MILES. COMPLETION DATE: 09/30/2004. DBE GOAL: 4.00%.

RANK	VENDOR NO./NAME	LOCATION	TOTAL BID	% OVER LOW BID
1	1RE010 REA CONTRACTING, LLC	CHARLOTTE, NC	\$ 426,111.16	0.0000%

THIS IS TO CERTIFY THAT THIS IS A TRUE AND CORRECT COPY OF ALL  
THE BIDS RECEIVED ON 05/11/04 FOR THIS PROJECT.  
CONTRACT ADMINSTRATOR \_\_\_\_\_ DATE 5/28/04

APPROVED BY: Elizabeth S. Mabry  
TITLE: EXECUTIVE DIRECTOR

## SOUTH CAROLINA DEPARTMENT OF TRANSPORTATION

DATE : 05/25/04

PAGE : 1

## VENDOR RANKING

\*(43.104CR1) SUMTER COUNTY, SC FILE NO. 43.104CR1, STATE PROJECT NO. C-104C, PCN 030545RR1. PROJECT CONSISTS OF ROAD WORK INCLUDING RESURFACING ON VARIOUS ROADS IN SUMTER COUNTY.

TOTAL LENGTH OF PROJECT: 4.1600 MILES. COMPLETION DATE: 10/31/2004. DBE GOAL: 0.00%.

RANK	VENDOR NO./NAME	LOCATION	TOTAL BID	% OVER LOW BID
1	1AP002 APAC-ATLANTIC, INCORPORATED	DARLINGTON, SC	\$ 548,761.56	0.0000%

**THE FOLLOWING CONTRACTS**  
**IN**  
**THE HIGHWAY LETTING OF MAY 11, 2004**  
**DID NOT RECEIVE ANY BIDS**

## SOUTH CAROLINA DEPARTMENT OF TRANSPORTATION


DATE : 05/25/04

PAGE : 1

## VENDOR RANKING

\*(13.110C) CHESTERFIELD COUNTY, SC FILE NOS. 13.110C, 13.117C, 13.118C, 13.120C, 13.126C, 13.143C, STATE PROJECT NOS.C-110C, C-117C, C-118C, C-120C, C-126C, C-143C, PCN 027585R, 027592R, 027593R, 027595R, 028305R, 028714R. PROJECT CONSISTS OF ROAD WORK INCLUDING ROADWAY IMPROVEMENTS ON ROADS S-13-1056, S-13-1063,, S-13-1064, S-13-1066, S-13-1076, & S-13-1089 IN CHESTERFIELD AND COUNTY. TOTAL LENGTH OF PROJECT: 1.8270 MILES. COMPLETION DATE: 12/31/2004. DBE GOAL: 0.00%.

RANK	VENDOR NO./NAME	LOCATION	TOTAL BID	% OVER LOW BID
NO BIDS RECEIVED				

THIS IS TO CERTIFY THAT THIS IS A TRUE AND CORRECT COPY OF ALL  
THE BIDS RECEIVED ON 05/11/04 FOR THIS PROJECT.  
CONTRACT ADMINISTRATOR  DATE 5/28/07

APPROVED BY: Elizabeth S. Mabry  
TITLE: EXECUTIVE DIRECTOR

## SOUTH CAROLINA DEPARTMENT OF TRANSPORTATION

DATE : 05/25/04

PAGE : 1

## VENDOR RANKING

\*(13.116C) CHESTERFIELD COUNTY, SC FILE NOS. 13.116C, 13.134C, 13.135C, 13.136C, 13.137C, 13.132C, STATE PROJECT NOS. C-116C, C-132C, C-134C, C-135C, C-136C, C-137C, PCN 027591R, 028306R, 028307R, 028308R, 028310R, 028713R. PROJECT CONSISTS OF ROAD WORK INCLUDING ROADWAY IMPROVEMENTS ON ROADS S-13-1062, S-13-1077,, S-13-1078, S713-1079, S-13-1080, & S-13-1088 IN CHESTERFIELD AND COUNTY. TOTAL LENGTH OF PROJECT: 1.6510 MILES. COMPLETION DATE: 11/30/2004. DBE GOAL: 0.00%.

RANK	VENDOR NO./NAME	LOCATION	TOTAL BID	% OVER LOW BID
NO BIDS RECEIVED				

THIS IS TO CERTIFY THAT THIS IS A TRUE AND CORRECT COPY OF ALL  
THE BIDS RECEIVED ON 05/11/04 FOR THIS PROJECT.  
CONTRACT ADMINISTRATOR \_\_\_\_\_ DATE 5/28/04

APPROVED BY: Elizabeth S. Mabry  
TITLE: EXECUTIVE DIRECTOR

**THE FOLLOWING CONTRACT**  
**IN**  
**THE HIGHWAY LETTING OF MAY 11, 2004**  
**WAS**  
**PREVIOUSLY RECOMMENDED FOR AWARD**  
**ON MAY 21, 2004**

## SOUTH CAROLINA DEPARTMENT OF TRANSPORTATION

DATE : 05/25/04

PAGE : 1

## VENDOR RANKING

\*(08.2004) BERKELEY COUNTY, SC FILE NO. 8.2004, FED AID PROJECT NO. STP-RIS4(001), PCN 030562R. PROJECT CONSISTS OF ROAD WORK INCLUDING ROADWAY IMPROVEMENTS AND RESURFACING ON ROAD S-08-0062 AND (COLLEGE PARK / CROWFIELD BOULEVARD. TOTAL LENGTH OF PROJECT: 3.5000 MILES. COMPLETION DATE: 05/31/2005. DBE GOAL: 4.00%.

RANK	VENDOR NO./NAME	LOCATION	TOTAL BID	% OVER LOW BID
1	1BA007	BANKS CONST. CO.	\$ 1,559,860.64	100.0000%
2	1SA007	SANDERS BROTHERS CONST.CO., INC	\$ 1,737,342.21	111.3780%

THIS IS TO CERTIFY THAT THIS IS A TRUE AND CORRECT COPY OF ALL  
THE BIDS RECEIVED ON 05/11/04 FOR THIS PROJECT.  
CONTRACT ADMINSTRATOR [Signature] DATE 5/28/04

APPROVED BY: Elizabeth S. Mabry  
TITLE: EXECUTIVE DIRECTOR





South Carolina Department of Transportation

### *AGENDA*

*Invitations & Resolutions  
Commission Subcommittee Meeting  
Anderson County Council Chambers  
Second Floor (old county Courthouse)  
101 South Main Street  
Anderson, South Carolina  
June 16, 2004 – 9:00 a.m.*

*I. Call to Order and Comments*

*Commissioner Jones*

*II. Approval of Minutes – May Meeting*

*Subcommittee Members*

*III. Concurrent Resolutions from the General Assembly*

*Commissioner Jones*

*H. 4290 – Name a portion of SC 77 in Anderson County from SC 20 to SC 75 the “David R. Chastain Highway.”*

625

*H. 4409 – Name a portion of Highway 521 in Sumter County from its intersection with Lafayette Boulevard to the Sumter City Limit the “Martin Luther King, Jr. Memorial Highway”.*

634

*H. 4628 – Request the SCDOT to erect signs at Exits 53 and 57 on Interstate 95 in Colleton County the “Tuskegee Airmen Monument”.*

635

*H. 5021 – Name the North Creek Bridge on SC 72 West in Laurens County the “Charles Hampton Johnson Memorial Bridge”.*

637

*H. 5193 – Name the bridge on Harbor View Road over James Island Creek in Charleston County the “Dr. Julian Thomas Buxton, Jr. Bridge”*

638

*H. 5205 – Name the section of SC 6 from the point where it merges with SC 45 in the Town of Eutawville to the Berkeley County line the “Danny Bell Memorial Highway”.*

639

*H. 5215 – Name the portion of Gaddy's Mill Road in the City of Dillon from its intersection with Kentyre Road to its intersection with Pleasant Hill Road the “Lide T. Moody Highway”.*

640

- H. 5221 – Name the portion of SC 9 in Spartanburg County from its intersection with Old Furnace Road to its intersection with Clark/Bible Church Road the "Nolan Ryan Hutchings Memorial Highway". (641)
- H. 5232 – Name the bridge that crosses the Four Hole Swamp along US 78 in Dorchester County "The Minus Bridge". (642)
- H. 5331 – Name the interchange located at Exit 108 along I-95 in Clarendon County the "Briggs, Delaine, Pearson Interchange". (643)
- H. 5384 – Name the portion of US 76 in Oconee County from the Village of Long Creek to the Chattooga River the "Matheson Memorial Highway". (644)
- H. 5389 – Name the portion of US 17 in Charleston County between Doar Road and Seewee Road the "William H. Alston Highway". (645)
- S. 799 – Name Fork Shoals Road in Greenville at its conjunction with the Donaldson Center the "James R. and Aida Hatley Memorial Highway". (646)
- S. 823 – Name the newly constructed road in Lexington County which connects South Carolina Highway 1 to South Carolina Highway 6 around the newly constructed Lexington County Courthouse "Myers Way". (647)
- S. 962 – Name the Little Pee Dee River Bridge adjoining Horry and Marion Counties on Highway 917 outside of Mullins the "Eugene F. "Gene" Johnson Memorial Bridge". (648)
- S. 1160 – Name the intersection of US 1 and I-26 in Lexington County the "4<sup>TH</sup> Infantry Division Interchange". (649)
- S. 1161 – Name the portion of Highway 301 North in Dillon County that begins at the traffic signal at Dillon High School and continues to the intersection at the Floyd Griffin Store in Hamer the "Stacey Griffin Highway". (650)
- S. 1215 – Name the interchange of I-95 and Highway 327 in Florence County the "Robert W. Williams, Jr. Interchange". (651)
- S. 1226 – Name the portion of SC 6 from its intersection with SC 33 in Calhoun County through the Town of Ellore in Orangeburg County the "William Burden Bookhart, Jr. Highway". (652)
- S. 1251 – Name the portion of SC 6 in Calhoun County from I-26 to the Town limits of St. Matthews the "O. Alex Hicklin, Sr. Memorial Highway" and to erect the sign at the intersection of old Highway 6 and Wild Rose Road. (653)
- S. 1255 – Name the interchange at I-95 and South Carolina Highway 521 in Clarendon County the "Ben G. Alderman, Jr. Interchange". (654)

S. 1257 – Name the interchange on I-20 and Exit 44 in Lexington County the "Senator F. Beasley Smith Interchange".

655

S. 1259 – Name the portion of SC 15 in Clarendon County from the intersection with SC 261 to the beginning of the Althea Gibson Highway the "Judge Reuben B. Clark Highway".

656

S. 1274 – Name the bicycle-pedestrian lane on the new Arthur Ravenel, Jr. Bridge in Charleston County the "Garrett P. Wonders Memorial Bicycle-Pedestrian Lane, Wonders' Way".

657

IV. Request to name the section of Highway 72 in Laurens County from the town limits of Mountville to the intersection of Highway 72 and US 221 the "Eugene C. Stoddard Highway".

Commissioner Carnell

658

V. Request from Representative Jimmy C. Bales to name the flyover at Arrowwood Road and Colonial Life Boulevard in Richland County for Harvey Rosen.

Commissioner Jones

660

XIII. Comments

Subcommittee Members

Closing Remarks/Adjourn

Commissioner Jones

read the first time January 21, 2004.

### A CONCURRENT RESOLUTION

TO REQUEST THE DEPARTMENT OF TRANSPORTATION TO NAME THAT PORTION OF SOUTH CAROLINA SECONDARY HIGHWAY 77 IN ANDERSON COUNTY FROM SOUTH CAROLINA HIGHWAY 20 TO BEAVER DAM ROAD (SOUTH CAROLINA SECONDARY HIGHWAY 75) IN HONOR OF MR. DAVID R. CHASTAIN AND TO INSTALL APPROPRIATE MARKERS ON SIGNS ON THE BRIDGE CONTAINING THE WORDS "DAVID R. CHASTAIN HIGHWAY".

It is resolved by the House of Representatives, the Senate concurring:

That the members of the South Carolina General Assembly, by this resolution, request the Department of Transportation to name that portion of South Carolina Secondary Highway 77 in Anderson County from South Carolina Highway 20 to Beaver Dam Road (South Carolina Secondary Highway 75) in honor of Mr. David R. Chastain and to install appropriate markers on signs on the bridge containing the words "David R. Chastain Highway".

It is further resolved that a copy of this resolution be forwarded to the Department of Transportation.

---XX---

<a href="#">Back to Results</a>	<a href="#">Refine Search Session</a>
---------------------------------	---------------------------------------

125

S. Printed 5/13/04--S. [SEC 5/14/04 3:49 PM]

Read the first time January 13, 2004.

### A CONCURRENT RESOLUTION

TO REQUEST THE DEPARTMENT OF TRANSPORTATION TO NAME THE PORTION OF HIGHWAY 521 IN SUMTER COUNTY FROM ITS INTERSECTION WITH LAFAYETTE BOULEVARD TO THE SUMTER CITY LIMIT AS "THE MARTIN LUTHER KING, JR. MEMORIAL HIGHWAY" IN HONOR OF DR. MARTIN LUTHER KING, JR., AND TO ERECT APPROPRIATE SIGNS OR MARKERS ALONG THIS PORTION OF THE HIGHWAY CONTAINING THE WORDS "THE MARTIN LUTHER KING, JR. MEMORIAL HIGHWAY".

Be it resolved by the House of Representatives, the Senate concurring:

That the members of the General Assembly of the State of South Carolina request the Department of Transportation to name the portion of Highway 521 in Sumter county from its intersection with Lafayette Boulevard to the Sumter city limit as "The Martin Luther King, Jr. Memorial Highway" in honor of Dr. Martin Luther King, Jr. and to erect appropriate signs or markers along this portion of the highway containing the words "The Martin Luther King, Jr. Memorial Highway".

Be it further resolved that a copy of this resolution be forwarded to the Department of Transportation.

---XX---

<a href="#">Back to Results</a>	<a href="#">Refine Search Session</a>
---------------------------------	---------------------------------------

634

H. 4628.

Introduced by Representatives Lloyd, R. Brown and Bowers.

## A HOUSE RESOLUTION

TO REQUEST THE DEPARTMENT OF TRANSPORTATION TO ERECT APPROPRIATE SIGNS AT EXITS 53 AND 57 ON INTERSTATE HIGHWAY 95 IN COLLETON COUNTY THAT CONTAIN THE WORDS "TUSKEGEE ARMEN MONUMENT" INDICATING THE DIRECTION TO THE TUSKEGEE ARMEN MONUMENT AND TO ERECT ADDITIONAL SIGNS TO DIRECT MOTORISTS TO THE MONUMENT FROM BOTH EXITS.

**BE IT RESOLVED** by the House of Representatives:

**THAT** the members of the House of Representatives, by this resolution, request the Department of Transportation to erect appropriate signs at exits 53 and 57 on Interstate Highway 95 in Colleton County that contain the words "Tuskegee Airmen Monument" and to erect additional signs to direct motorists to the monument from both exits.

**BE IT FURTHER RESOLVED** that a copy of this resolution be forwarded to the Department of Transportation.

---

State of South Carolina  
In the House of Representatives  
Columbia, South Carolina  
February 4, 2004

I hereby certify that the foregoing is a true and correct copy of a resolution passed in the House of Representatives and concurred in by the Senate.



A handwritten signature in cursive script, reading "David H. Wilkins".

David H. Wilkins  
Speaker

A handwritten signature in cursive script, reading "Sandra K. McKinney".

Sandra K. McKinney  
Clerk of the House

675

Read the first time March 31, 2004.

### THE COMMITTEE ON TRANSPORTATION

To whom was referred a Concurrent Resolution (S.H. 5021) to request the Department of Transportation to name the North Creek Bridge on South Carolina Highway 72 West in Laurens County, the "Charles Hampton Johnson Memorial Bridge" and to erect, etc., respectfully

#### REPORT:

That they have duly and carefully considered the same and recommend that the same do pass:

GREG RYBERG for Committee.

### A CONCURRENT RESOLUTION

TO REQUEST THE DEPARTMENT OF TRANSPORTATION TO NAME THE NORTH CREEK BRIDGE ON SOUTH CAROLINA HIGHWAY 72 WEST IN LAURENS COUNTY, THE "CHARLES HAMPTON JOHNSON MEMORIAL BRIDGE" AND TO ERECT APPROPRIATE MARKERS OR SIGNS AT THE BRIDGE CONTAINING THE WORDS "CHARLES HAMPTON JOHNSON MEMORIAL BRIDGE".

It is resolved by the House of Representatives, the Senate concurring:

That the members of the General Assembly request that the Department of Transportation name the North Creek Bridge on South Carolina Highway 72 West in Laurens County, the "Charles Hampton Johnson Memorial Bridge" and to erect appropriate markers or signs at the bridge containing the words "Charles Hampton Johnson Memorial Bridge".

Be it further resolved that a copy of this resolution be forwarded to the Department of Transportation.

---XX---

<a href="#">Back to Results</a>	<a href="#">Refine Search Session</a>
---------------------------------	---------------------------------------

632

S. Printed 5/4/04--H. [SEC 5/5/04 12:10 PM]

Read the first time April 29, 2004.

## THE COMMITTEE ON INVITATIONS AND MEMORIAL RESOLUTIONS

To whom was referred a Concurrent Resolution (S.H. 5193) to request the Department of Transportation to name the bridge on Harbor View Road over James Island Creek in Charleston County the Dr. Julian Thomas Buxton, Jr., etc., respectfully

### REPORT:

That they have duly and carefully considered the same and recommend that the same do pass:

ROBERT W. LEACH, SR. for Committee.

### A CONCURRENT RESOLUTION

TO REQUEST THE DEPARTMENT OF TRANSPORTATION TO NAME THE BRIDGE ON HARBOR VIEW ROAD OVER JAMES ISLAND CREEK IN CHARLESTON COUNTY THE DR. JULIAN THOMAS BUXTON, JR. BRIDGE AND TO INSTALL APPROPRIATE MARKERS OR SIGNS AT THE BRIDGE CONTAINING THE WORDS "DR. JULIAN THOMAS BUXTON, JR. BRIDGE".

Whereas, Julian Thomas Buxton, Jr., M.D. was born in Sumter, South Carolina, and received his education and training at many noteworthy institutions, including Woodberry Forest School, Princeton University, Johns Hopkins Medical School, Roosevelt Hospital, and the Medical University of South Carolina; and

Whereas, Dr. Buxton dutifully served his country as a Lieutenant Commander in the United States Navy; and

Whereas, he exemplified his concern for all peoples by his volunteer service in treating Vietnamese civilians in the surgical hospital at DaNang in 1966 and through his role in 1976 in the Episcopal Surgical Mission to the Dominican Republic; and

Whereas, Dr. Buxton served faithfully as a member of the Board of Directors for Roper Hospital for over thirty years, during which time he also served as President of the Medical Society of South Carolina from 1986-1989; and

Whereas, for his many years of commitment to medical education of health care professionals, the Julian T. Buxton, Jr., M.D. Education Endowment has been established; and

Whereas, through his devotion to South Carolina, and especially the Charleston region, and by his own demonstration of unwavering commitment to doing something because "it's the right thing to do", its citizens are able to enjoy access to outstanding quality and service provided by not-for-profit medicine; and

638



Whereas, in that Dr. Buxton represents the finest of all that is good about those who care for one another, it is proper and fitting that tribute be paid to him for his many contributions and outstanding attributes by naming a bridge in Charleston County in his honor. Now, therefore,

It is resolved by the House of Representatives, the Senate concurring:

That the members of the South Carolina General Assembly, by this resolution, request the Department of Transportation to name the bridge on Harbor View Road over James Island Creek in Charleston County the Dr. Julian Thomas Buxton, Jr. Bridge and to install appropriate markers or signs at the bridge containing the words "Dr. Julian Thomas Buxton, Jr. Bridge".

Be it further resolved that a copy of this resolution be forwarded to the Department of Transportation.

---XX---

<a href="#">Back to Results</a>	<a href="#">Refine Search Session</a>
---------------------------------	---------------------------------------

638

**THE COMMITTEE ON  
INVITATIONS AND MEMORIAL RESOLUTIONS**

To whom was referred a Concurrent Resolution (~~S~~H. 5205) to request the South Carolina Department of Transportation to name the section of South Carolina Highway 6 from the point where it merges with South Carolina Highway 45 in the town of Eutawville, etc., respectfully

**REPORT:**

That they have duly and carefully considered the same and recommend that the same do pass:

ROBERT W. LEACH, SR. for Committee.

**A CONCURRENT RESOLUTION**

TO REQUEST THE SOUTH CAROLINA DEPARTMENT OF TRANSPORTATION TO NAME THE SECTION OF SOUTH CAROLINA HIGHWAY 6 FROM THE POINT WHERE IT MERGES WITH SOUTH CAROLINA HIGHWAY 45 IN THE TOWN OF EUTAWVILLE TO THE BERKELEY COUNTY LINE AS THE "DANNY BELL MEMORIAL HIGHWAY".

Whereas, the members of the General Assembly of South Carolina consider it an honor and a privilege to request that this stretch of highway be deemed the "Danny Bell Memorial Highway"; and

Whereas, the residents along this stretch of highway have expressed their positive approval of the installation of this sign and wish to memorialize their beloved friend and neighbor, Danny Bell with this honor; and

Whereas, born November 11, 1927, in Branchville, South Carolina, Mr. Bell was educated in the Public Schools of Charleston and went on to the Radio-TV Technical School in Kansas City, Missouri; and

Whereas, after spending four years in Alaska in the early 1950s in the law enforcement capacity for the city of Anchorage and working as a radio technician for bush pilots, Mr. Bell married Maureen Alexander in Anchorage in 1956; and

Whereas, upon returning to South Carolina, the Bells bought the former Winterpark Marina and Campground in Eutawville in 1963 and operated it until 1991; and

Whereas, one of the founders of the Swamp Fox Boat Club in 1964, Mr. Bell began one of the first water rescue programs on the Santee Cooper lakes, and he was a regular exhibitor in outdoor and sportsmen's shows all across the country; and

Whereas, the Bells entertained sportswriters from all over the eastern United States from the 1960's through the 1980's, helping to generate literally hundreds of stories about Santee Cooper country; and

Whereas, Danny Bell will live on in the memories of his friends, and this highway will be a fitting reminder of his many contributions to the Santee Cooper area. Now, therefore,

Be it resolved by the House of Representatives, the Senate concurring:

That the members of the General Assembly, by this resolution, request the South Carolina Department of Transportation to name the section of South Carolina Highway 6 from the point where it merges with South Carolina Highway 45 in the town of Eutawville to the Berkeley County line as the "Danny Bell Memorial Highway".

Be it further resolved that a copy of this resolution be forwarded to the South Carolina Department of Transportation.

---XX---

<a href="#">Back to Results</a>	<a href="#">Refine Search Session</a>
---------------------------------	---------------------------------------

639

S. Printed 5/11/04--H. [SEC 5/12/04 3:38 PM]

Read the first time May 6, 2004.

**THE COMMITTEE ON  
INVITATIONS AND MEMORIAL RESOLUTIONS**

To whom was referred a Concurrent Resolution (S.H. 5215) to request that the Department of Transportation name the portion of Gaddy's Mill Road in the City of Dillon from its intersection with Kentyre Road to its intersection with Pleasant Hill Road, etc., respectfully

**REPORT:**

That they have duly and carefully considered the same and recommend that the same do pass:

ROBERT W. LEACH, SR. for Committee.

**A CONCURRENT RESOLUTION**

TO REQUEST THAT THE DEPARTMENT OF TRANSPORTATION NAME THE PORTION OF GADDY'S MILL ROAD IN THE CITY OF DILLON FROM ITS INTERSECTION WITH KENTYRE ROAD TO ITS INTERSECTION WITH PLEASANT HILL ROAD THE "LIDE T. MOODY HIGHWAY" AND ERECT APPROPRIATE MARKERS OR SIGNS ALONG THIS PORTION OF HIGHWAY CONTAINING THE WORDS "LIDE T. MOODY HIGHWAY".

Be it resolved by the House of Representatives, the Senate concurring:

That the members of the General Assembly of the State of South Carolina, by this resolution, request that the Department of Transportation name the portion of Gaddy's Mill road from its intersection with Kentyre Road to its intersection with Pleasant Hill Road the "Lide T. Moody Highway" and erect appropriate markers or signs along this portion of highway containing the words "Lide T. Moody Highway".

Be it further resolved that a copy of this resolution be forwarded to Department of Transportation.

---XX---

[Back to Results](#)

[Refine Search Session](#)

(640)

S. Printed 5/12/04--H.

Read the first time May 11, 2004.

### A CONCURRENT RESOLUTION

TO REQUEST THAT THE DEPARTMENT OF TRANSPORTATION NAME THE PORTION OF SOUTH CAROLINA HIGHWAY 9 IN SPARTANBURG COUNTY FROM ITS INTERSECTION WITH OLD FURNACE ROAD TO ITS INTERSECTION WITH CLARK/BIBLE CHURCH ROAD "NOLAN RYAN HUTCHINGS MEMORIAL HIGHWAY" AND ERECT APPROPRIATE SIGNS OR MARKERS ALONG THIS PORTION OF HIGHWAY CONTAINING THE WORDS "NOLAN RYAN HUTCHINGS MEMORIAL HIGHWAY".

Amend Title To Conform

Whereas, the members of the General Assembly were deeply saddened to learn that United States Marine Corps Private Nolan Ryan Hutchings, of Boiling Springs in Spartanburg County, lost his life on March 23, 2003, in the service of his country in An Nasiriyah, Iraq; and

Whereas, Private Hutchings, assigned to the 1st Battalion, 2nd Marine Regiment, 2nd Marine Expeditioning Brigade based at Camp LeJeune, was a 2000 graduate of Boiling Springs High School, and a member of Northbrook Baptist Church of Boiling Springs, who was proud to be an American and specially proud to be a Marine; and

Whereas, Private Hutchings' sacrifice is a grim reminder of the human cost of the wars fought by our country but is also continuing evidence that when duty calls, there are young men and women who are representative of the best among us who are willing and able to answer the call; and

Whereas, Private Hutchings exemplifies the courage and sacrifice of generations of young Americans who have served their country so ably and so faithfully; and

Whereas, the members of the General Assembly believe that it is fitting and proper to recognize this distinguished son of the Palmetto State by naming a portion of South Carolina Highway 9 in Spartanburg County in his honor. Now, therefore,

Be it resolved by the House of Representatives, the Senate concurring:

That the members of the General Assembly request that the Department of Transportation name the portion of South Carolina Parris Bridge Road in Spartanburg County from its intersection with Old Furnace Road to its intersection with S. C. Highway 11 "Nolan Ryan Hutchings Memorial Highway" and erect appropriate signs or markers along this portion of highway containing the words "Nolan Ryan Hutchings Memorial Highway".

Be it further resolved that a copy of this resolution be forwarded to the Department of Transportation.

---XX---

641

**THE COMMITTEE ON**  
**INVITATIONS AND MEMORIAL RESOLUTIONS**

To whom was referred a Concurrent Resolution (~~S~~H. 5232) to request that the Department of Transportation name the bridge that crosses the Four Hole Swamp along United States Highway 78 in Dorchester County "The Minus Bridge", and to erect appropriate, etc., respectfully

**REPORT:**

That they have duly and carefully considered the same and recommend that the same do pass:

ROBERT W. LEACH, SR. for Committee.

**A CONCURRENT RESOLUTION**

TO REQUEST THAT THE DEPARTMENT OF TRANSPORTATION NAME THE BRIDGE THAT CROSSES THE FOUR HOLE SWAMP ALONG UNITED STATES HIGHWAY 78 IN DORCHESTER COUNTY "THE MINUS BRIDGE", AND TO ERECT APPROPRIATE SIGNS OR MARKERS AT THIS BRIDGE THAT CONTAIN THE WORDS "THE MINUS BRIDGE".

Resolved by the House of Representatives, the Senate concurring:

That the members of the General Assembly request that the Department of Transportation name the bridge that crosses the Four Hole Swamp along United States Highway 78 in Dorchester County "The Minus Bridge", and erect appropriate signs or markers at this bridge that contain the words "The Minus Bridge".

Be it further resolved that a copy of this resolution be forwarded to the Department of Transportation.

---XX---

<a href="#">Back to Results</a>	<a href="#">Refine Search Session</a>
---------------------------------	---------------------------------------

(642)



## Search Legislation Session 115 - (2003-2004)

(Full text search on all bills)

(Use of stop words in a search will not produce desired results.)

[Back to Results](#)**H 5331 found 2 times.**[Refine Search Session](#)

### H 5331

#### H\*5331 Concurrent Resolution, By Harvin and Kennedy

A CONCURRENT RESOLUTION TO REQUEST THAT THE DEPARTMENT OF TRANSPORTATION NAME THE INTERCHANGE LOCATED AT EXIT 108 ALONG INTERSTATE HIGHWAY 95 IN CLARENDON COUNTY THE "BRIGGS, DELAINE, PEARSON INTERCHANGE" AND ERECT APPROPRIATE SIGNS OR MARKERS AT THIS INTERCHANGE CONTAINING THE WORDS "BRIGGS, DELAINE, PEARSON INTERCHANGE".

05/19/04	House	Introduced HJ-347
05/19/04	House	Referred to Committee on Invitations and Memorial Resolutions HJ-347
05/20/04	House	Committee report: Favorable Invitations and Memorial Resolutions HJ-113
05/25/04	House	Adopted, sent to Senate HJ-60
05/26/04	Senate	Introduced, adopted, returned with concurrence SJ-8

#### VERSIONS OF THIS BILL

5/19/2004

**H. 5331**

#### A CONCURRENT RESOLUTION

TO REQUEST THAT THE DEPARTMENT OF TRANSPORTATION NAME THE INTERCHANGE LOCATED AT EXIT 108 ALONG INTERSTATE HIGHWAY 95 IN CLARENDON COUNTY THE "BRIGGS, DELAINE, PEARSON INTERCHANGE" AND ERECT APPROPRIATE SIGNS OR MARKERS AT THIS INTERCHANGE CONTAINING THE WORDS "BRIGGS, DELAINE, PEARSON INTERCHANGE".

Whereas, African American families that resided in this State in the 1940's and 1950's were subjected to the harsh conditions imposed upon them by a segregated society; and

Whereas, a group of courageous Clarendon County community leaders, parents, children, and families dedicated themselves toward building better lives for themselves as well as future generations by being part of the first legal challenges that attacked racial segregation in the public

643



schools in our State and nation. Their efforts led to the filing of Pearson vs. County Board of Education, Briggs vs. Elliott, and ultimately Brown vs. Board of Education of Topeka, Kansas, which struck down the doctrine of "separate but equal" in public education and paved the way for the integration of public schools throughout this nation; and

Whereas, led by Reverend Joseph Armstrong DeLaine, the following brave Clarendon County parents of children who were forced to receive their education in a segregated school system which was clearly separate and unequal placed their names and the names of their children on legal petitions that demanded that a quality education be afforded all students of Clarendon County: Levi Pearson, Harry Briggs, Annie Gibson, Mose Oliver, Bennie Parson, Edward Ragin, William Ragin, Lucrisha Richardson, Lee Richardson, James H. Bennett, Mary Oliver, William M. "Bo" Stukes, G.H. Henry, Robert Georgia, Rebecca Richburg, Gabriel Tindal, Susan Lawson, Frederick Oliver, Onetha Bennett, Hazel Ragin, and Henry Scott; and

Whereas, it is fitting and proper for the members of the General Assembly to permanently recognize the unselfish acts of this courageous group of individuals by naming an interchange along Interstate Highway 95 in Clarendon County in honor of Reverend Joseph Armstrong DeLaine, Levi Pearson, and Harry Briggs, three of the most prominent individuals among this group that led the battle to desegregate the public schools in South Carolina. Now, therefore,

Be it resolved by the House of Representatives, the Senate concurring:

That the members of the General Assembly, by this resolution, request that the Department of Transportation name the interchange located at Exit 108 along Interstate Highway 95 in Clarendon County the "Briggs, DeLaine, Pearson Interchange", and erect appropriate signs or markers at this interchange containing the words "Briggs, DeLaine, Pearson Interchange".

It further resolved that a copy of this resolution be forwarded to the Department of Transportation.

---XX---

[Back to Results](#)

[Refine Search Session](#)

643



Introduced by Reps. Whitmire, Sandifer and Martin

S. Printed 6/2/04--S.

1 the first time May 27, 2004.

### A CONCURRENT RESOLUTION

TO REQUEST THAT THE DEPARTMENT OF TRANSPORTATION NAME THE PORTION OF UNITED STATES HIGHWAY 76 IN OCONEE COUNTY FROM THE VILLAGE OF LONG CREEK TO THE CHATTOOGA RIVER THE "MATHESON MEMORIAL HIGHWAY" AND INSTALL APPROPRIATE MARKERS OR SIGNS ALONG THIS PORTION OF HIGHWAY THAT CONTAIN THE WORDS "MATHESON MEMORIAL HIGHWAY".

#### Amend Title To Conform

Whereas, George Matheson came to Long Creek from North Shields, England, prior to 1885. An adventurer, he dared to leave England, the home of his birth, and depart for an area in America which was lovely with its virgin forests, mountains, and streams, but remote, with poor mountain roads, few or no schools, where scratching out a living was difficult; and

Whereas, George and his father, Thomas, who accompanied him on his adventure to the new world purchased 250 acres of the 288 acre Jeremiah Roach land grant property in Long Creek in 1885 for ten hundred dollars. Thomas returned to England where he died in 1901, leaving the land to George; and

Whereas, this land is the center of Long Creek today, around which the community is formed. Most of the acreage remains in the Matheson family of descendants up to the great, great, great descendants of the Oconee County pioneer; and

Whereas, the Long Creek fire station and community building rest on five acres that the Matheson children sold to Oconee County for the erection of the Long Creek Elementary School. When school consolidation made the building obsolete, it was converted to its present use; and

Whereas, George built Matheson's Store in the heart of Long Creek in the late 1890's or early 1900's. He was a gentleman whose appearance one never forgot. With his full-face beard, English accent, English plaid cap and unpressed pants, he spoke in a gentle manner, always with grace and integrity. With a cigar held firmly between his teeth, he spread his influence near and far; and

Whereas, his store was the only general store-gasoline station between Westminster and Clayton, Georgia, for many years. It enabled residents to purchase essential goods and gasoline without the time and expense of travel; and

Whereas, George was named Long Creek postmaster in 1920 and served for 17 years, until 1937, when he suffered a stroke and was forced to retire. The position of postmaster stayed in the Matheson family, when son, Charles, was named to the post. When Charles retired, his brother, Nelson Matheson, was named postmaster. He served until 1964. For 44 years, a Matheson was postmaster; and

Whereas, the first landmark in the Long Creek community is Matheson's Store and named in the

644

Whereas, George first taught students of all ages in a small school in Long Creek. Educated in England, it was said that he was the most educated man in those mountains; and

Whereas, George was Justice of the Peace, whether he was meting out justice or marring local couples, he gave out advice, filled out legal papers, and gave assistance in a community where many were unable to read or write; and

Whereas, George not only taught in a small Long Creek school, but he was a part of the effort to bring education to mountain children when he joined the Reverend L. H. Raines in founding Long Creek Academy. He was the first secretary of the founding organization according to a story in the archives of the Keowee Courier, a newspaper published in Walhalla since the 1850's. Several of the Matheson siblings graduated from this school before furthering their education at Furman University; and

Whereas, this man of the mountains, and English immigrant, was a pioneer in making Long Creek an apple-growing region in South Carolina. He and his father-in-law, Nathaniel Shedd, whose farm joined the Matheson's on the west, were leaders in this movement and for many years, the Matheson-Shedd apple orchards were the first thing one saw surrounding Matheson's Store on all sides as one drove into Long Creek; and

Whereas, descendants of this remarkable man and his wife, Mary Ann, have enriched Oconee County, the State, and our country. There are doctors, lawyers, educators, business owners, government officials and employees, firemen, police officers, mill workers, farmers, orchardists, career military, and others who claim the Matheson legacy; and

Whereas, given the profound impact the Matheson family has had throughout our state's history, it is fitting and proper to name a portion of United States Highway 76 in Oconee County in their honor. Now, therefore,

Be it resolved by the House of Representatives, the Senate concurring:

That the members of the General Assembly of South Carolina, by this resolution, request that the Department of Transportation name the portion of United States Highway 76 in Oconee County from the village of Long Creek to the Chattooga River the "Matheson Memorial Highway" and install appropriate markers or signs along this portion of highway that contain the words "Matheson Memorial Highway".

Be it further resolved that neither the naming of the portion of United States Highway 76, nor the installation of markers or signs, shall effect the emergency medical services addressing system.

Be it further resolved that a copy of this resolution be forwarded to the Department of Transportation.

---XX---

[Back to Results](#)

[Refine Search Session](#)

644



## Search Legislation Session 115 - (2003-2004)

(Full text search on all bills)

(Use of stop words in a search will not produce desired results.)

[Back to Results](#)
**H 5389 found 2 times.**
[Refine Search Session](#)

### H 5389

**H\*5389** Concurrent Resolution, By Miller, Breeland, Altman, Mack, Scarborough and Whipper

A CONCURRENT RESOLUTION TO REQUEST THAT THE DEPARTMENT OF TRANSPORTATION NAME THE PORTION OF UNITED STATES HIGHWAY 17 IN CHARLESTON COUNTY BETWEEN DOAR ROAD AND SEEWEE ROAD THE "WILLIAM H. ALSTON HIGHWAY" AND PLACE APPROPRIATE MARKERS OR SIGNS ALONG THIS PORTION OF HIGHWAY THAT CONTAIN THE WORDS "WILLIAM H. ALSTON HIGHWAY".

05/26/04	House	Introduced HJ-305
05/26/04	House	Referred to Committee on Invitations and Memorial Resolutions HJ-305
05/27/04	House	Committee report: Favorable Invitations and Memorial Resolutions
5/27/04	House	Adopted, sent to Senate
05/27/04	Senate	Introduced SJ-8
05/27/04	Senate	Referred to Committee on Transportation SJ-8
06/01/04	Senate	Recalled from Committee on Transportation SJ-9
06/01/04	Senate	Adopted, returned to House with concurrence SJ-9

#### VERSIONS OF THIS BILL

5/26/2004

**H. 5389**

#### A CONCURRENT RESOLUTION

TO REQUEST THAT THE DEPARTMENT OF TRANSPORTATION NAME THE PORTION OF UNITED STATES HIGHWAY 17 IN CHARLESTON COUNTY BETWEEN DOAR ROAD AND SEEWEE ROAD THE "WILLIAM H. ALSTON HIGHWAY" AND PLACE APPROPRIATE MARKERS OR SIGNS ALONG THIS PORTION OF HIGHWAY THAT CONTAIN THE WORDS "WILLIAM H. ALSTON HIGHWAY".

Whereas, the Honorable William H. Alston has served as the Mayor of the Town of Awendaw since it was incorporated after being devastated by Hurricane Hugo; and

645

Whereas, given the great leadership William H. Alston has provided the Town of Awendaw as its first and only Mayor, it is fitting and proper for the members of the General Assembly to name a portion of United States Highway 17 in Charleston County in his honor. Now, therefore,

Passed and resolved by the House of Representatives, the Senate concurring:

That the members of the General Assembly of the State of South Carolina, by this resolution, request that the Department of Transportation name the portion of United States Highway 17 in Charleston County between Doar Road and Seewee Road the "William H. Alston Highway" and place appropriate signs or markers along this portion of highway that contain the words "William H. Alston Highway".

Be it further resolved that a copy of this resolution be forwarded to the Department of Transportation.

---XX---

<a href="#">Back to Results</a>	<a href="#">Refine Search Session</a>
---------------------------------	---------------------------------------

645

12/16/2003  
3/3/2004  
3/4/2004  
4/27/2004

---

S. 799

**NOTE: THIS COPY IS A TEMPORARY VERSION. THIS DOCUMENT WILL REMAIN IN THIS VERSION UNTIL PUBLISHED IN THE ADVANCE SHEETS TO THE ACTS AND JOINT RESOLUTIONS. WHEN THIS DOCUMENT IS PUBLISHED IN THE ADVANCE SHEET, THIS NOTE WILL BE REMOVED.**

(R297, S799)

**A JOINT RESOLUTION TO PROVIDE THAT FORK SHOALS ROAD IN GREENVILLE AT ITS CONJUNCTION WITH THE DONALDSON CENTER IS NAMED THE "JAMES R. AND AIDA HATLEY MEMORIAL HIGHWAY" AND TO FURTHER PROVIDE THAT THE DEPARTMENT OF TRANSPORTATION IS DIRECTED TO PLACE APPROPRIATE SIGNS ON FORK SHOALS ROAD IN GREENVILLE AT ITS CONJUNCTION WITH THE DONALDSON CENTER THAT READ: "JAMES R. AND AIDA HATLEY MEMORIAL HIGHWAY".**

Be it enacted by the General Assembly of the State of South Carolina:

**Naming of highway**

SECTION 1. Fork Shoals Road in Greenville at its conjunction with the Donaldson Center is named the "James R. and Aida Hatley Memorial Highway" and the Department of Transportation is directed to place appropriate signs on Fork Shoals Road in Greenville at its conjunction with the Donaldson Center that read: "James R. and Aida Hatley Memorial Highway".

**Time effective**

SECTION 2. This joint resolution takes effect upon approval by the Governor.

Ratified the 6th day of May, 2004.

Became law without the signature of the Governor -- 5/13/04. -- S.

---XX---

<a href="#">Back to Results</a>	<a href="#">Refine Search Session</a>
---------------------------------	---------------------------------------

646

**THE COMMITTEE ON**  
**INVITATIONS AND MEMORIAL RESOLUTIONS**

To whom was referred a Concurrent Resolution (S. 823) to request the Department of Transportation to name a newly constructed road in Lexington County which connects South Carolina Highway No. 1 to South Carolina Highway No. 6 around the newly constructed, etc., respectfully

**REPORT:**

That they have duly and carefully considered the same and recommend that the same do pass:

ROBERT W. LEACH, SR. for Committee.

**A CONCURRENT RESOLUTION**

TO REQUEST THE DEPARTMENT OF TRANSPORTATION TO NAME A NEWLY CONSTRUCTED ROAD IN LEXINGTON COUNTY WHICH CONNECTS SOUTH CAROLINA HIGHWAY NO. 1 TO SOUTH CAROLINA HIGHWAY NO. 6 AROUND THE NEWLY CONSTRUCTED LEXINGTON COUNTY COURTHOUSE "MYERS WAY" AND INSTALL APPROPRIATE MARKERS OR SIGNS ON THE NEWLY CONSTRUCTED ROAD.

Be it resolved by the Senate, the House of Representatives concurring:

That the members of the General Assembly request the Department of Transportation to name a newly constructed road in Lexington County which connects South Carolina Highway No. 1 to South Carolina Highway No. 6, approximately two blocks long, around the newly constructed Lexington County Courthouse "Myers Way" and install appropriate markers or signs on the newly constructed road.

Be it further resolved that a copy of this resolution be forwarded to the Department of Transportation.

---XX---

<a href="#">Back to Results</a>	<a href="#">Refine Search Session</a>
---------------------------------	---------------------------------------

(64)



To whom was referred a Concurrent Resolution (S. 962) recognizing the many contributions of the late Eugene F. (Gene) Johnson of Marion County and honoring his memory by naming the Little Pee Dee River Bridge, adjoining Horry County, etc., respectfully

### REPORT:

That they have duly and carefully considered the same and recommend that the same do pass:

ROBERT W. LEACH, SR. for Committee.

### A CONCURRENT RESOLUTION

RECOGNIZING THE MANY CONTRIBUTIONS OF THE LATE EUGENE F. (GENE) JOHNSON OF MARION COUNTY AND HONORING HIS MEMORY BY NAMING THE LITTLE PEE DEE RIVER BRIDGE, ADJOINING HORRY COUNTY AND MARION COUNTY, ON HIGHWAY 917 JUST OUTSIDE OF MULLINS, SOUTH CAROLINA, THE "EUGENE F. (GENE) JOHNSON MEMORIAL BRIDGE".

Whereas, roads and bridges throughout Horry and Marion counties and the State of South Carolina have been named in honor of distinguished citizens who have given of both their time and efforts to improve this great State of South Carolina; and

Whereas, Eugene F. Johnson, known by all as "Gene", a respected and loved citizen of Marion County, born and bred in Horry County, who served seven and one-half years as a Mullins Police Officer and twenty-five years as a Constable for the Marion County Sheriff's Office, was found deceased in his automobile on June 18, 2003, in Marion, South Carolina; and

Whereas, Gene was laid to rest in Red Hill Memorial Gardens Cemetery located just outside Mullins, South Carolina, along Highway 917 near the Little Pee Dee River; and

Whereas, during his thirty-two and one-half years of loyal service as a member of law enforcement, Gene Johnson demonstrated the utmost love and care for his fellow workers, friends, and citizens of Horry and Marion counties and extraordinary professionalism and dedication to his job and their protection, working countless hours both day and night, and going far beyond the call of duty; and

Whereas, Eugene F. (Gene) Johnson was a member of Woodmen of the World-Lodge #123, the South Carolina Law Enforcement Officers Association, the Mullins Coffee Club, the "Who-So-Ever Will" First Baptist Church Men's Class, and the Springfield Baptist Church of Loris, South Carolina; and

Whereas, this avid hunter and fisherman of the Horry County and Marion County lands and waters was a member of the Twin-States Hunting Club and Wildlife Action, who spent many memorable hours with his wife and four children camping and fishing and with fellow hunters and fishermen along the banks and woodlands of the Little Pee Dee River. Now, therefore,

Be it resolved by the Senate, the House of Representatives concurring:

That the members of the General Assembly of the State of South Carolina, by this resolution, request the Department of Transportation name the Little Pee Dee River Bridge, adjoining Horry County and Marion County, on Highway 917 just outside of Mullins, South Carolina, the "Eugene F.

648

(Gene) Johnson Memorial Bridge" and to honor the memory of the late Eugene F. (Gene) Johnson who served and loved this State and those counties.

Be it further resolved that the Department of Transportation erect appropriate markers or signs at this bridge containing the words "Eugene F. (Gene) Johnson Memorial Bridge".

Be it further resolved that a copy of this resolution be forwarded to the Department of Transportation.

---XX---

<a href="#">Back to Results</a>	<a href="#">Refine Search Session</a>
---------------------------------	---------------------------------------

648



Read the first time April 15, 2004.

**THE COMMITTEE ON  
INVITATIONS AND MEMORIAL RESOLUTIONS**

To whom was referred a Concurrent Resolution (S. 1160) to request that the Department of Transportation name the interchange located at the intersection of United States Highway 1 and Interstate Highway 26 in Lexington County in honor of the men and women, etc., respectfully

**REPORT:**

That they have duly and carefully considered the same and recommend that the same do pass:

ROBERT W. LEACH, SR. for Committee.

**A CONCURRENT RESOLUTION**

TO REQUEST THAT THE DEPARTMENT OF TRANSPORTATION NAME THE INTERCHANGE LOCATED AT THE INTERSECTION OF UNITED STATES HIGHWAY 1 AND INTERSTATE HIGHWAY 26 IN LEXINGTON COUNTY IN HONOR OF THE MEN AND WOMEN OF THE 4TH INFANTRY DIVISION AND TO ERECT APPROPRIATE SIGNS OR MARKERS AT THIS INTERCHANGE CONTAINING THE WORDS "4TH INFANTRY DIVISION INTERCHANGE".

Whereas, on November 19, 1917, in the year that the United States entered World War I, the 4th Infantry Division of the United States Army was formed at Camp Green, North Carolina, to begin its long tradition of service to our country; and

Whereas, in 1918 the 4th Division's Doughboys embarked aboard a number of ships en route to Europe and served with distinction throughout World War I; and

Whereas, as war clouds again engulfed Europe, the 4th Division was reactivated on June 1, 1940, at Fort Benning, Georgia, and ultimately was chosen as the spearhead amphibious division of the D-Day landing along the Normandy coast of France at Utah beach. The division continued the attack across France and on August 25, 1944, along with the French 2nd Armored Division, were the troops who earned the distinction of liberating Paris from four years of Nazi rule; and

Whereas, the division proceeded from its successful campaign in France and was ultimately involved in the total liberation of the European continent from German control; and

Whereas, during the Cold War, the 4th Division fought the communist in Korea and provided a shield against the communist threat in Western Europe; and

Whereas, from September 25, 1966 through December 7, 1970, the 4th Division successfully battled the communist in the central highlands of Vietnam; and

Whereas, today, the men and women of the 4th Division are leading the United States Army in the twenty-first century by busily developing and testing state-of-the-art digital communications

<http://www.scstatehouse.net/cgi-bin/query2003.exe?first=DOC&querytext=s 1160&category=Legislation...>

649  
6/7/2004

twenty first century by easily developing and testing state of the art digital communications equipment, night fighting gear, and advanced weaponry to prepare the United States Army for wars in this new millennium; and

Whereas, it is fitting and proper for the members of the General Assembly to recognize the bravery and valor of the men and women who have served and are serving in the 4th Division by naming a highway interchange in their honor. Now, therefore,

Be it resolved by the Senate, the House of Representatives concurring:

That the members of the General Assembly, by this resolution, request that the Department of Transportation name the interchange located at the intersection of United States Highway 1 and Interstate Highway 26 in Lexington County in honor of the men and women of the 4th Infantry Division and to erect appropriate signs or markers at this interchange containing the words "4th Infantry Division Interchange".

Be it further resolved that a copy of this resolution be forwarded to the Department of Transportation.

---XX---

<a href="#">Back to Results</a>	<a href="#">Refine Search Session</a>
---------------------------------	---------------------------------------

649

**THE COMMITTEE ON**  
**INVITATIONS AND MEMORIAL RESOLUTIONS**

To whom was referred a Concurrent Resolution (S. 1161) to request the Department of Transportation to name the portion of South Carolina Highway 301 North in Dillon County that begins at the traffic light at Dillon High School and continues to the, etc., respectfully

**REPORT:**

That they have duly and carefully considered the same and recommend that the same do pass:

ROBERT W. LEACH, SR. for Committee.

**A CONCURRENT RESOLUTION**

TO REQUEST THE DEPARTMENT OF TRANSPORTATION TO NAME THE PORTION OF SOUTH CAROLINA HIGHWAY 301 NORTH IN DILLON COUNTY THAT BEGINS AT THE TRAFFIC LIGHT AT DILLON HIGH SCHOOL AND CONTINUES TO THE INTERSECTION AT THE FLOYD GRIFFIN STORE IN HAMER THE "STACEY GRIFFIN HIGHWAY", AND TO REQUEST THE DEPARTMENT TO ERECT APPROPRIATE MARKERS OR SIGNS AT BOTH POINTS WHERE APPLICABLE ON SOUTH CAROLINA HIGHWAY 301 NORTH CONTAINING THE WORDS "~~STACEY GRIFFIN HIGHWAY~~" IN RECOGNITION OF HIS MANY CONTRIBUTIONS TO THE TOWN OF DILLON, DILLON COUNTY, AND THE STATE OF SOUTH CAROLINA.

Whereas, Stacey Griffin was born on March 13, 1928, and was an honor graduate of Dillon High School, where he was captain of the football and baseball teams, and upon graduation from high school, Stacey Griffin was a professional baseball player for the Detroit Tigers from 1948-1949; and

Whereas, Stacey Griffin served his country with distinction as a Battalion Commander of the 1st 263rd Armored Battalion of the South Carolina Army National Guard. He was a graduate of the Command General and Staff College, Ft. Leavenworth, Kansas. He served thirty-four years in the South Carolina Army National Guard, retiring in 1984 with the rank of Brigadier General; and

Whereas, he is a charter member of the South Carolina National Guard Hall of Fame; and

Whereas, he served the State of South Carolina and Dillon County, representing the Fourth Judicial Circuit as a member of the State Development Board from 1988-1992, steering key business to Dillon County to stimulate economic development; and

Whereas, he received numerous honors, awards, and recognitions as a former member of the Dillon Kiwanis Club and as a current member of the Dillon Lions Club; and

Whereas, Stacey Griffin is a model member of his community and has dedicated his time and talents to a variety of causes and organizations, including his active membership at Dillon First Baptist Church where he has served as a deacon and president of the Brotherhood; and

650

Whereas, Stacey Griffin has provided the citizens of Dillon County with a better quality of life, serving them as chairman of the Dillon County Transportation Committee since 1994; and

Whereas, Stacey Griffin has been married to Sylvia Scott Griffin for fifty-two years and together they have raised two sons, Scotty and Tracey; and

Whereas, he was a dedicated employee of Carolina Power & Light Company, working for forty years as a line and service supervisor, serving the many fine citizens of Dillon County; and

Whereas, the General Assembly is proud to recognize the service and accomplishments of Mr. Stacey Griffin and consider it fitting that the Department of Transportation name a portion of South Carolina Highway 301 North in Dillon County in honor of Stacey Griffin's service and accomplishments. Now, therefore,

Be it resolved by the Senate, the House of Representatives concurring:

That the members of the General Assembly, by this resolution, request that the Department of Transportation name the portion of South Carolina Highway 301 North in Dillon County that begins at the traffic light at Dillon High School and continues to the Floyd Griffin store on South Carolina Highway 301 North in Hamer, "The Stacey Griffin Highway" and to erect appropriate markers or signs at both points where South Carolina Highway 301 North is located, containing the words "Stacey Griffin Highway" in recognition of his many contributions to the City of Dillon, the County of Dillon, the State of South Carolina, and the United States of America.

Be it further resolved that a copy of this resolution be forwarded to the Department of Transportation and a copy be forwarded to Mr. Stacey Griffin of Dillon, South Carolina.

---XX---

<a href="#">Back to Results</a>	<a href="#">Refine Search Session</a>
---------------------------------	---------------------------------------

650

S. Printed 5/5/04--H.

Read the first time May 4, 2004.

**THE COMMITTEE ON  
INVITATIONS AND MEMORIAL RESOLUTIONS**

To whom was referred a Concurrent Resolution (S. 1215) to request that the Department of Transportation name the interchange of Interstate 95 and Highway 327 in Florence County in honor of Mr. Robert W. Williams, Jr., etc., respectfully

**REPORT:**

That they have duly and carefully considered the same and recommend that the same do pass:

ROBERT W. LEACH, SR. for Committee.

**A CONCURRENT RESOLUTION**

TO REQUEST THAT THE DEPARTMENT OF TRANSPORTATION NAME THE INTERCHANGE OF INTERSTATE 95 AND HIGHWAY 327 IN FLORENCE COUNTY IN HONOR OF MR. ROBERT W. WILLIAMS, JR. FOR HIS LONG AND OUTSTANDING CAREER AS A PIONEER OF RURAL ELECTRIFICATION AND INSTALL APPROPRIATE MARKERS OR SIGNS ON THE INTERCHANGE SO THAT AS THE PUBLIC PASSES, THEY WILL REMEMBER MR. WILLIAMS' CONTRIBUTIONS TO THE COMMUNITY.

Whereas, Mr. Robert W. Williams, Jr. began his illustrious career as Chief Engineer of the Oconee Electric Membership Cooperative when the State Department asked him to travel to Iran to survey rural electrification possibilities in Iran. During this visit to Iran, Mr. Williams met and briefed the Shah of Iran on several occasions; and

Whereas, the State Department asked Mr. Williams to lead the effort of planning and constructing five rural electric cooperatives in the Philippines. The venture was so successful that President Ferdinand Marcos presented Mr. Williams with the Order of the Golden Heart, the highest civilian honor bestowed by the Philippine government; and

Whereas, after his time in the Philippines, Mr. Williams returned to the United States to manage operations at the Pee Dee Electric Cooperative in Darlington. Under his direction, Pee Dee Electric became the state's first cooperative to serve a major industrial plant; and

Whereas, Mr. Williams built Pee Dee Electric as the number one electric cooperative in South Carolina and among the top five percent of electric cooperatives by using an efficient, cost-conscious operation; and

Whereas, Mr. Williams played a vital role in the creation of the National Rural Telecommunications Cooperative, a satellite television service provider for rural homes and businesses. As chairman of the National Rural Telecommunication Cooperative, he negotiated a multi-million dollar contract to develop the Digital Satellite System for consumers across the country; and

(651)

Whereas, Mr. Williams' vision of an industrial park like no other in South Carolina led to the Pee Dee Touchstone Energy Commerce City located on Interstate 95 that has pre-permitted sites and full infrastructure allowing industries to purchase land and begin building more rapidly than ever before; and

Whereas, Mr. Williams' unbounded energy is one of the many reasons he has served as an officer on boards and commissions in the six counties served by Pee Dee Electric and on various state and national boards dealing with electric cooperatives and rural development. He is currently serving as a board member for Francis Marion University and Carolinas Hospital System; and

Whereas, Mr. Williams received the Presidents Award from the National Rural Electric Cooperative Association and the Order of the Palmetto; and

Whereas, Mr. Williams cherishes the love of his wife, Grace, and their daughter, Kim, and without whom none of his success would be possible; and

Whereas, Mr. Williams has led and motivated people beyond their expectations and in return has improved the lives of each person in the Pee Dee; and

Whereas, the members of the General Assembly believe it would be a fitting tribute to this outstanding South Carolinian if the interchange of Interstate 95 and Highway 327 in Florence County were named in his honor. Now, therefore,

Be it resolved by the Senate, the House of Representatives concurring:

That the members of the General Assembly request that the Department of Transportation name the interchange of Interstate 95 and Highway 327 in Florence County in honor of Mr. Robert W. Williams, for his long and outstanding career as a pioneer of rural electrification and install appropriate markers or signs on the interchange so that as the public passes, they will remember Mr. Williams' contributions to the community.

Be it further resolved that a copy of this resolution be forwarded to the Department of Transportation.

---XX---

<a href="#">Back to Results</a>	<a href="#">Refine Search Session</a>
---------------------------------	---------------------------------------

651



S. Printed 5/12/04--H. [SEC 5/13/04 4:04 PM]

Read the first time May 11, 2004.

**THE COMMITTEE ON  
INVITATIONS AND MEMORIAL RESOLUTIONS**

To whom was referred a Concurrent Resolution (S. 1226) to request the Department of Transportation to name the portion of South Carolina Highway 6 from its intersection with South Carolina Highway 33 in Calhoun County through the Town of Elloree, etc., respectfully

**REPORT:**

That they have duly and carefully considered the same and recommend that the same do pass:

ROBERT W. LEACH, SR. for Committee.

**A CONCURRENT RESOLUTION**

TO REQUEST THE DEPARTMENT OF TRANSPORTATION TO NAME THE PORTION OF SOUTH CAROLINA HIGHWAY 6 FROM ITS INTERSECTION WITH SOUTH CAROLINA HIGHWAY 33 IN CALHOUN COUNTY THROUGH THE TOWN OF ELLOREE, SOUTH CAROLINA, IN ORANGEBURG COUNTY THE "WILLIAM BURDEN BOOKHART, JR. HIGHWAY" AND TO ERECT APPROPRIATE SIGNS WHICH CONTAIN THE WORDS "WILLIAM BURDEN BOOKHART, JR. HIGHWAY" ALONG THIS PORTION OF HIGHWAY.

Whereas, William Burden Bookhart, Jr. was born and raised in the Town of Elloree, South Carolina; and

Whereas, he graduated from Elloree High School and Clemson College; and

Whereas, he served his State and nation with distinction for six years as a member of the South Carolina National Guard's 278th Military Intelligence Unit, Aiken, South Carolina; and

Whereas, he has been involved in many civic organizations which include the Elloree Lions Club, the Elloree Jaycees, and the Knights of Pythias; and

Whereas, he has served on the Selection Service Board, SCANA Board of Directors since 1979, and IPTAY representative at Clemson University; and

Whereas, he served on the Elloree Town Council from 1977-1979 as Mayor Pro Tempore and served as Mayor of Elloree from 1979-1988; and

Whereas, during his tenure as Mayor of Elloree, the town received former Governor Richard Riley's Great Town Designation, secured a million dollar UDAG grant for a new water tank, and successfully recruited Food Lion's third distribution center; and

(652)

Whereas, he was elected to the South Carolina Highway Commission representing the First Judicial Circuit from 1988-1992, served as Vice Chairman from 1990-1991, and as Chairman from 1991-1992; and

Whereas, he currently serves as Mayor of Elloree having been elected in 2002; and

Whereas, he is married to the former Eleanor Fay Williams, and the father of two sons, William Burden Bookhart III, and James Hunt Bookhart; and

Whereas, the members of the General Assembly believe that it is fitting and proper to recognize this distinguished gentleman by naming a portion of South Carolina Highway 6 in his honor. Now, therefore,

Be it resolved by the Senate, the House of Representatives concurring:

That the members of the General Assembly request the Department of Transportation name the portion of South Carolina Highway 6 from its intersection with South Carolina 33 in Calhoun County continuing through the Town of Elloree in Orangeburg County the "William Burden Bookhart, Jr. Highway" and to erect appropriate signs which contain the words "William Burden Bookhart, Jr. Highway" along this portion of highway.

Be it further resolved that a copy of this resolution be forwarded to the Department of Transportation.

---XX---

<a href="#">Back to Results</a>	<a href="#">Refine Search Session</a>
---------------------------------	---------------------------------------

652



Introduced by Senator Land

S. Printed 5/25/04--H.

Recess the first time May 20, 2004.

## THE COMMITTEE ON INVITATIONS AND MEMORIAL RESOLUTIONS

To whom was referred a Concurrent Resolution (S. 1251) to request the Department of Transportation to name that portion of South Carolina Highway 6 in Calhoun County from I-26 to the municipal limits of the Town of St. Matthews, etc., respectfully

### REPORT:

That they have duly and carefully considered the same and recommend that the same do pass:

ROBERT W. LEACH, SR. for Committee.

### A CONCURRENT RESOLUTION

TO REQUEST THE DEPARTMENT OF TRANSPORTATION TO NAME THAT PORTION OF SOUTH CAROLINA HIGHWAY 6 IN CALHOUN COUNTY FROM I-26 TO THE MUNICIPAL LIMITS OF THE TOWN OF ST. MATTHEWS, THE "O. ALEX HICKLIN, SR. MEMORIAL HIGHWAY" AND TO ERECT AN APPROPRIATE MARKER OR SIGN AT THE INTERSECTION OF OLD HIGHWAY 6 AND WILD ROSE ROAD CONTAINING THE WORDS "O. ALEX HICKLIN, SR. MEMORIAL HIGHWAY" IN RECOGNITION OF HIS MANY CONTRIBUTIONS TO THE TOWN OF ST. MATTHEWS, CALHOUN COUNTY, THE STATE OF SOUTH CAROLINA, AND THIS NATION, INCLUDING ESPECIALLY HIS DISTINGUISHED SERVICE AS A MEMBER OF THE THEN HIGHWAYS AND PUBLIC TRANSPORTATION COMMISSION.

Whereas, the members of the General Assembly note that the late O. Alex Hicklin, Sr. of Calhoun County served twice on the South Carolina Highways and Public Transportation Commission and was serving at the time of his death in 1984; and

Whereas, Mr. Hicklin, a successful businessman, served his State and community with distinction as a highway commissioner and also enjoyed and took great pride in that service, as he found great pleasure in working with his fellow commissioners and the staff of the department in building and maintaining the state's highway infrastructure; and

Whereas, in recognition of Mr. Hicklin's great service to the cause of a modern and safe state highway system, it is appropriate in a tangible way to recognize that service by attaching his name to a portion of highway 6 near his home place. Now, therefore,

Be it resolved by the Senate, the House of Representatives concurring:

(653)

That the members of the General Assembly, by this resolution, request the South Carolina Department of Transportation to name that portion of South Carolina Highway 6 in Calhoun County from I-26 to the municipal limits of the Town of St. Matthews, the "O. Alex Hicklin, Sr. Memorial Highway" and to erect an appropriate marker or sign at the intersection of Old Highway 6 and Wild Rose Road containing the words "O. Alex Hicklin, Sr. Memorial Highway" in recognition of his many contributions to the Town of St. Matthews, Calhoun County, the State of South Carolina, and this nation, and especially his distinguished service as a member of the South Carolina Highways and Public Transportation Commission.

Be it further resolved that a copy of this resolution be forwarded to the Department of Transportation.

---XX---

[Back to Results](#)[Refine Search Session](#)

653

S. Printed 5/26/04--H. [SEC 5/27/04 4:13 PM]

Read the first time May 25, 2004.

**THE COMMITTEE ON  
INVITATIONS AND MEMORIAL RESOLUTIONS**

To whom was referred a Concurrent Resolution (S. 1255) to request the South Carolina Department of Transportation to name the interchange located at the intersection of Interstate Highway 95 and South Carolina Highway 521 in Clarendon County the, etc., respectfully

**REPORT:**

That they have duly and carefully considered the same and recommend that the same do pass:

ROBERT W. LEACH, SR. for Committee.

**A CONCURRENT RESOLUTION**

TO REQUEST THE SOUTH CAROLINA DEPARTMENT OF TRANSPORTATION TO NAME THE INTERCHANGE LOCATED AT THE INTERSECTION OF INTERSTATE HIGHWAY 95 AND SOUTH CAROLINA HIGHWAY 521 IN CLARENDON COUNTY THE "BEN G. ALDERMAN, JR. INTERCHANGE" AND TO ERECT APPROPRIATE MARKERS OR SIGNS AT THIS INTERCHANGE CONTAINING THE WORDS "~~BEN G. ALDERMAN, JR. INTERCHANGE~~".

Whereas, Ben G. Alderman, Jr. of Manning in Clarendon County has served the people of his community and State with pride, honor, and distinction, as evidenced by his service as municipal judge for the Town of Manning, his service for seven years on the Board of the South Carolina Public Service Authority (Santee Cooper) where he chaired the Dams Committee, and his more recent service as magistrate and Chief Magistrate for Clarendon County; and

Whereas, his long career in real estate and reputation for hard work and integrity brought him the award of Clarendon County Business Person of the Year; and

Whereas, it is appropriate that the public service of this distinguished son of South Carolina be reflected in a visible way. Now, therefore,

Be it resolved by the Senate, the House of Representatives concurring:

That the members of the General Assembly of the State of South Carolina request the South Carolina Department of Transportation to name the interchange located at the intersection of Interstate Highway 95 and South Carolina Highway 521 in Clarendon County the "Ben G.

Alberman, Jr. Interchange" and to erect appropriate markers or signs at this interchange containing the words "Ben G. Alderman, Jr. Interchange".

Be it further resolved that a copy of this resolution be forwarded to the Department of Transportation

654

Pinckney, Rankin, Ravenel, Reese, Richardson, Ritchie, Ryberg, Sheheen, Short, J. Verne Smith, Thomas, Verdin and Waldrep

S. Printed 5/26/04--H. [SEC 5/27/04 4:15 PM]

Reau the first time May 25, 2004.

## THE COMMITTEE ON INVITATIONS AND MEMORIAL RESOLUTIONS

To whom was referred a Concurrent Resolution (S. 1257) to request the Department of Transportation to name the interchange on I-20 at Exit 44 in honor of the late Senator F. Beasley Smith who served his county and state, etc., respectfully

### REPORT:

That they have duly and carefully considered the same and recommend that the same do pass:

ROBERT W. LEACH, SR. for Committee.

### A CONCURRENT RESOLUTION

TO REQUEST THE DEPARTMENT OF TRANSPORTATION TO NAME THE INTERCHANGE ON I-20 AT EXIT 44 IN HONOR OF THE LATE ~~SENATOR F. BEASLEY SMITH~~ WHO SERVED HIS COUNTY AND STATE WITH DISTINCTION.

Whereas, Senator F. Beasley Smith was a native of Lexington County and resided in the Gilbert community. He was very active in community affairs. He was a man of compassion, constantly preaching the philosophy of fair play and the Golden Rule; and

Whereas, as a citizen, he always took an active part in promoting organizations designed to strengthen the moral stamina of people. Many citizens of Gilbert and Lexington County remember him being a charter member of the Gilbert Ruritan Club which was organized in 1941 and his work to form the first Lexington County Peach Festival; and

Whereas, he helped with establishing an electric program that would bring comfort, convenience, and light to the rural people. In furtherance of this objective, he served as a charter member and president of Mid-Carolina Electric Cooperative, Inc., president and board member of the Electric Cooperatives of South Carolina, Inc., and board member of Central Electric Power Cooperative, Inc.; and

Whereas, in educational affairs, he was a successful leader. He served on various committees on the county level and also as president of the Lexington County Education Association. He taught school for thirty-seven years and had a keen interest in the students he taught. He was well respected by them and earned the respect of parents and all people who were concerned with the future of their communities; and

Whereas, his life was centered around his church, the Pond Branch United Methodist Church. He loved his church, his family, and his God. When devotions were in order, whether in the home, at school, in public programs, or on other occasions, when he was present, he was requested to lead in expressing thanks to our

<http://www.scstatehouse.net/cgi-bin/query2003.exe?first=DOC&querytext=s 1257&category=Legislation...>

6/7/2004

655

Creator; and

Whereas, the members of the General Assembly believe it would be a fitting tribute to this outstanding South Carolinian if the interchange on I-20 at Exit 44 which is near his beloved Pond Branch United Methodist Church were named in his honor. Now, therefore,

Be it resolved by the Senate, the House of Representatives concurring:

That the members of the General Assembly request the Department of Transportation to name the interchange on I-20 at Exit 44 in honor of the late Senator F. Beasley Smith who served his county and State with distinction.

Be it further resolved that a copy of this resolution be forwarded to the Department of Transportation.

---XX---

<a href="#">Back to Results</a>	<a href="#">Refine Search Session</a>
---------------------------------	---------------------------------------

655

**A CONCURRENT RESOLUTION**

TO REQUEST THE DEPARTMENT OF TRANSPORTATION TO NAME THAT PORTION OF SOUTH CAROLINA HIGHWAY 15 IN CLARENDON COUNTY FROM THE INTERSECTION WITH SOUTH CAROLINA HIGHWAY 261 TO THE BEGINNING OF THE ALTHEA GIBSON HIGHWAY THE "JUDGE REUBEN B. CLARK HIGHWAY" AND TO ERECT AN APPROPRIATE MARKER OR SIGN CONTAINING THE WORDS "JUDGE REUBEN B. CLARK HIGHWAY".

Be it resolved by the Senate, the House of Representatives concurring:

That the members of the General Assembly, by this resolution, request the South Carolina Department of Transportation to name that portion of South Carolina Highway 15 in Clarendon County from the intersection with South Carolina Highway 261 to the beginning of the Althea Gibson Highway "Judge Reuben B. Clark Highway" and to erect an appropriate marker or sign containing the words "Judge Reuben B. Clark Highway".

Be it further resolved that a copy of this resolution be forwarded to the Department of Transportation.

---XX---

[Back to Results](#)[Refine Search Session](#)

656

Read the first time May 26, 2004.

### A CONCURRENT RESOLUTION

TO REQUEST THAT THE DEPARTMENT OF TRANSPORTATION NAME THE BICYCLE-PEDESTRIAN LANE OF THE NEW ARTHUR RAVENEL, JR. BRIDGE THE GARRETT P. WONDERS MEMORIAL BICYCLE-PEDESTRIAN LANE, "WONDERS' WAY", IN MEMORY OF GARRETT PATRICK WONDERS OF GOOSE CREEK, AND TO REQUEST THAT APPROPRIATE SIGNS OR MARKERS BE POSTED SO THAT AS THE PUBLIC PASSES THEY WILL REMEMBER THE PASSIONATE AND GIFTED CYCLIST, NAVAL OFFICER, AND COMMUNITY LEADER.

Whereas, the members of the General Assembly were deeply saddened upon the death of Garrett Patrick Wonders of Goose Creek on Wednesday, March 10, 2004, at the age of twenty-five, when he was hit by a truck while riding his bicycle on Old Highway 52; and

Whereas, born in Warren, Ohio, to John and Shelley Wonders, Garrett graduated magna cum laude from Ohio State University in May of 2000, and married Terri Elliott on June 24, 2000. He went on to receive his Masters in Engineering from Ohio State University in May of 2001; and

Whereas, on July 23, 2001, Garrett Wonders was commissioned as an Ensign in the United States Navy and assigned as an instructor at the Naval Nuclear Power Training Command in Charleston; and

Whereas, an exceptional athlete who competed in marathons, triathlons, and adventure races, Garrett's true passion was cycling. He was a member of the 2003 United States Elite National Military Cycling Team and was training for the United States Olympic Trials and the 2004 United States Cycling Federation Elite National Road Championships in Redlands, California; and

Whereas, a vital part of the local cycling community, Garrett not only promoted cycling, but also encouraged good will, kindness, and friendliness among cyclists and the community; and

Whereas, Garrett Wonders is survived by his wife; parents; one brother, Jesse Wonders, and his wife, Jennifer; grandparents Herbert and Betty Daugherty and William and Patricia Wonders; and other loving family members; and

Whereas, it is appropriate that the members of the General Assembly request that the Department of Transportation name the bicycle-pedestrian lane of the new Arthur Ravenel, Jr. Bridge in memory of such an exemplary South Carolinian as Garrett Patrick Wonders. Now, therefore,

Be it resolved by the Senate, the House of Representatives concurring:

That the members of the General Assembly of the State of South Carolina, by this resolution, request that the Department of Transportation name the bicycle-pedestrian lane of the new Arthur Ravenel, Jr. Bridge the Garrett P. Wonders Memorial Bicycle-Pedestrian Lane, "Wonders' Way", in memory of Garrett Patrick Wonders of Goose Creek, and request that appropriate signs or markers be posted so that as the public passes they will remember the passionate and gifted cyclist, naval officer, and community leader.

Be it further resolved that a copy of this resolution be forwarded to Terri Elliott Wonders of Goose Creek.



## RESOLUTION

**WHEREAS**, Eugene C. Stoddard, of Fountain Inn, represented the Third Congressional District as a member of the South Carolina Department of Transportation Commission from 2000 to 2004; and

**WHEREAS**, as a member of the Commission, he was called upon to employ his expertise as a businessman and former legislator to provide leadership; and

**WHEREAS**, he served as a member of the South Carolina House of Representatives, representing District 16, Laurens County, from 1971 to 1998; and

**WHEREAS**, he served as an ex officio member of the Highways and Public Transportation Commission from 1979 to 1987, when he was Chairman of the House Education and Public Works Committee; and

**WHEREAS**, he has served as a member of the Board of Visitors of Clemson University, 1979; member of the Educational Television Commission, the Tuition Grants Commission, the Aeronautics Commission, and the Board of Trustees of the University of South Carolina and Winthrop University; and also served as chairman of the Joint Legislative Committee to Screen Trustees of Colleges and Universities, and

**WHEREAS**, he served as a Trustee and Deacon at New Harmony Presbyterian Church. He is a Mason and Shriner.

**NOW, THEREFORE, BE IT RESOLVED** by the South Carolina Department of Transportation Commission in meeting duly assembled this 17th day of June 2004, hereby names the section of Highway 72 in Laurens County from the town limits of Mountville to the city limits of Clinton the Eugene C. Stoddard Highway in recognition of his efforts to improve transportation in South Carolina.

---

**Tee Hooper, Jr.** *SCDOT Chairman*

---

**Robert W. Harrell**, *First Congressional District*

---

**John N. Hardee**, *Second Congressional District*

---

**Marion P. Carnell**, *Third Congressional District*

---

**William C. "Bud" Turner**, *Fourth Congressional District*

---

**Bobby T. Jones**, *Fifth Congressional District*

---

**John M. "Moot" Truluck**, *Sixth Congressional District*



201 Ron Joyce



## House of Representatives

State of South Carolina

Jimmy C. Bales, Ed.D.

District No. 80 - Richland County  
1515 Crossing Creek Road  
Eastover, SC 29044

**Committee:**

Labor, Commerce and Industry

432-D Blatt Building  
Columbia, SC 29211

Tel. (803) 734-3060  
Beeper (803) 304-0464

April 28, 2004

The Honorable John Hardee  
SCDOT Commissioner  
1221 Atlas Road  
Columbia, SC 29209

Dear Commissioner Hardee:

I would appreciate your consideration to have an interchange, preferably the flyover of Arrowwood Road and Colonial Life Boulevard, named in honor of Harvey Rosen of Rosen Appraisal Associates at 1717 Laurel Street in Columbia.

As you may know, Mr. Rosen appraised property for the department for thirty years. He provided accurate, prompt and reliable information to the department and was an integral part of its highway projects.

Mr. Rosen is an outstanding citizen of South Carolina and I believe deserving of this honor. Thank you for your consideration of this request. If you have any questions, please feel free to call me.

Sincerely,

A handwritten signature in black ink, appearing to read "Jimmy".

Jimmy C. Bales

JCB/vhr/2004april28-1

	2003-2004 Original Budget	2003-2004 Actual as of May 31, 2004	2004-2005 Proposed Operating Budget	2005-2006 Proposed Operating Budget
<b>RECEIPTS</b>				
<b>REVENUES:</b>				
MOTOR FUEL TAXES	389,500,000	379,721,402	412,097,284	420,339,229
TOR VEHICLE LICENSE FEES	8,000,000	5,648,277	7,704,702	7,858,796
ER FEES	2,700,000	2,305,568	2,686,357	2,740,084
MISCELLANEOUS	9,300,000	9,363,072	10,378,562	10,586,133
INTEREST INCOME	5,400,000	6,088,935	3,500,000	3,500,000
TOLLS	5,400,000	4,796,729	5,600,000	5,712,000
<b>SUBTOTAL</b>	<b>420,300,000</b>	<b>407,923,983</b>	<b>441,966,905</b>	<b>450,736,242</b>
<b>OTHER SOURCES OF FUNDS:</b>				
FEDERAL AID - CONSTRUCTION	556,305,277	382,073,526	491,000,000	488,000,000
FEDERAL AID - SOFT MATCH TEO45			31,000,000	30,500,000
ADVANCE CONSTRUCTION CONVERSION			148,986,892	188,716,835
FEDERAL AID - MASS TRANSIT	16,080,120	7,209,709	16,013,720	17,663,039
TOTAL FEDERAL AID	572,385,397	389,283,235	687,000,612	724,879,874
BOND/ NOTE PROCEEDS			2,000,000	2,000,000
PARTICIPATION RECEIPTS COUNTY & MUNICIPAL	21,500,000	10,756,437	13,782,000	13,782,000
OTHER PARTICIPATION RECEIPTS	14,553,000	6,693,069	10,905,368	10,905,368
GENERAL FUND	990	990	100,990	100,990
CASH BROUGHT FORWARD	42,463,602	0		
<b>SUBTOTAL</b>	<b>650,902,989</b>	<b>406,733,731</b>	<b>713,788,970</b>	<b>751,668,232</b>
<b>TOTAL REVENUES AND OTHER SOURCES OF FUNDS</b>	<b>1,071,202,989</b>	<b>814,657,714</b>	<b>1,155,755,875</b>	<b>1,202,404,474</b>
<b>EXPENDITURES</b>				
<b>DOT PROGRAMS:</b>				
HIGHWAY CONSTRUCTION - FEDERAL AID/STATE	599,396,177	544,645,793	579,768,167	576,710,991
HIGHWAY CONSTRUCTION - DEBT SERVICE	43,100,650	42,954,430	42,623,088	42,151,900
	<u>642,496,827</u>	<u>587,600,223</u>	<u>622,391,255</u>	<u>618,862,891</u>
MASS TRANSIT -FEDERAL & STATE	21,725,766	13,363,492	23,173,102	23,200,494
MASS TRANSIT-CARRYFORWARD	2,769,943		0	0
MASS TRANSIT - GENERAL FUND	990	0	100,990	100,990
	<u>24,496,699</u>	<u>13,363,492</u>	<u>23,274,092</u>	<u>23,301,484</u>
WAY MAINTENANCE				
ORDINARY MAINTENANCE	197,818,959	174,071,880	214,952,302	219,453,820
CONTRACT - ORDINARY MAINTENANCE	12,030,244		6,000,000	6,250,000
CONTRACT - PAVEMENT PRESERVATION			108,373,000	153,159,061
CONTRACT - EXTRAORDINARY MAINTENANCE	1,200,000		4,000,000	4,000,000
WILDFLOWERS	200,000		175,000	175,000
MAINTENANCE SPECIAL PROJECTS CARRYFORWARD	23,000,000	15,091,395	3,000,000	0
CAPITAL EQUIPMENT PURCHASES	8,108,550		10,000,000	14,000,000
	<u>242,357,753</u>	<u>189,163,275</u>	<u>346,500,302</u>	<u>397,037,881</u>
OPERATION OF TOLLS	3,456,128	2,798,240	3,584,662	3,725,774
<b>TOTAL DOT PROGRAMS</b>	<b>912,807,407</b>	<b>792,925,230</b>	<b>995,750,311</b>	<b>1,042,928,030</b>
<b>ADMINISTRATION &amp; SUPPORT</b>				
GENERAL & EXECUTIVE ADMINISTRATION	29,765,512	24,358,351	27,010,644	34,242,703
PROPOSED 3% SALARY INCREASE			7,000,000	
ADMINISTRATION CONTINGENCY	10,000,000	112,304	5,700,000	3,000,000
<b>SUBTOTAL GENERAL &amp; EXECUTIVE ADM.</b>	<b>39,765,512</b>	<b>24,470,655</b>	<b>39,710,644</b>	<b>37,242,703</b>
<b>LAND &amp; BUILDINGS</b>				
	7,483,000	5,121,638	8,100,000	6,900,000
ENGINEERING ADMINISTRATION	58,827,105	41,283,144	64,854,955	67,721,861
ENGINEERING SPECIAL PROJECTS(CRISOS)	12,000,000	8,600,000	8,000,000	8,000,000
ENGINEERING OVERTIME/EMPLOYEE DEVELOPMENT	13,120,000	5,220,694	12,000,000	12,000,000
<b>TOTAL ENGINEERING ADMIN.</b>	<b>83,947,105</b>	<b>55,103,838</b>	<b>84,854,955</b>	<b>87,721,861</b>
<b>TOTAL ADMIN. AND ENGINEERING ADMIN.</b>	<b>131,195,617</b>	<b>84,696,131</b>	<b>132,665,599</b>	<b>131,864,564</b>
<b>TOTAL EXPENDITURES</b>	<b>1,044,003,024</b>	<b>877,621,361</b>	<b>1,128,415,910</b>	<b>1,174,792,594</b>
<b>OTHER USES OF FUNDS</b>				
IFT SERVICE	11,800,000	12,080,028	11,900,000	12,171,915
TRANSFER TO GENERAL FUND	4,939,965	3,704,974	4,939,965	4,939,965
CTC DONOR BONUS	9,500,000	0	9,500,000	9,500,000
IFTA TRANSFER	960,000	1,995,084	1,000,000	1,000,000
<b>TOTAL OTHER USES OF FUNDS</b>	<b>27,199,965</b>	<b>17,780,086</b>	<b>27,339,965</b>	<b>27,611,880</b>
<b>TOTAL EXP. AND OTHER USES</b>	<b>1,071,202,989</b>	<b>895,401,447</b>	<b>1,155,755,875</b>	<b>1,202,404,474</b>

**Appropriations Budget  
FY2005-2006**

**I. Administration**

**I. A. General Administration**

Personal Services	11,799,496
Other Operating	34,694,230
Total	46,493,726
	(277)

**I. B. Land & Buildings**

Other Operating	2,490,000
Permanent Improvements	4,410,000
Total	6,900,000

Total Administration	53,393,726
	(277)

**II. Highway Engineering**

**II. A. Engineering - Adm. & Proj. Mgmt.**

Personal Services	67,350,727
Other Operating	37,841,369
Total	105,192,096
	(1634)

**II. B. Engineering - Construction**

Other Operating	
Permanent Improvements	590,635,905
Allocations	
Total	590,635,905

**II. C. Highway Maintenance**

Personal Services	83,896,107
Other Operating	285,026,405
Permanent Improvements	150,000
Total	369,072,512
	(3241.7)

Total Highway Engineering	1,064,900,513
	(5152.7)

**III. Toll Operations**

Personal Services	199,558
Other Operating	3,459,697
Total	3,659,255

**IV. Mass Transit**

Personal Services	806,220
Other Operating	15,960
Allocations	22,210,562
Total	23,032,742
	(16)

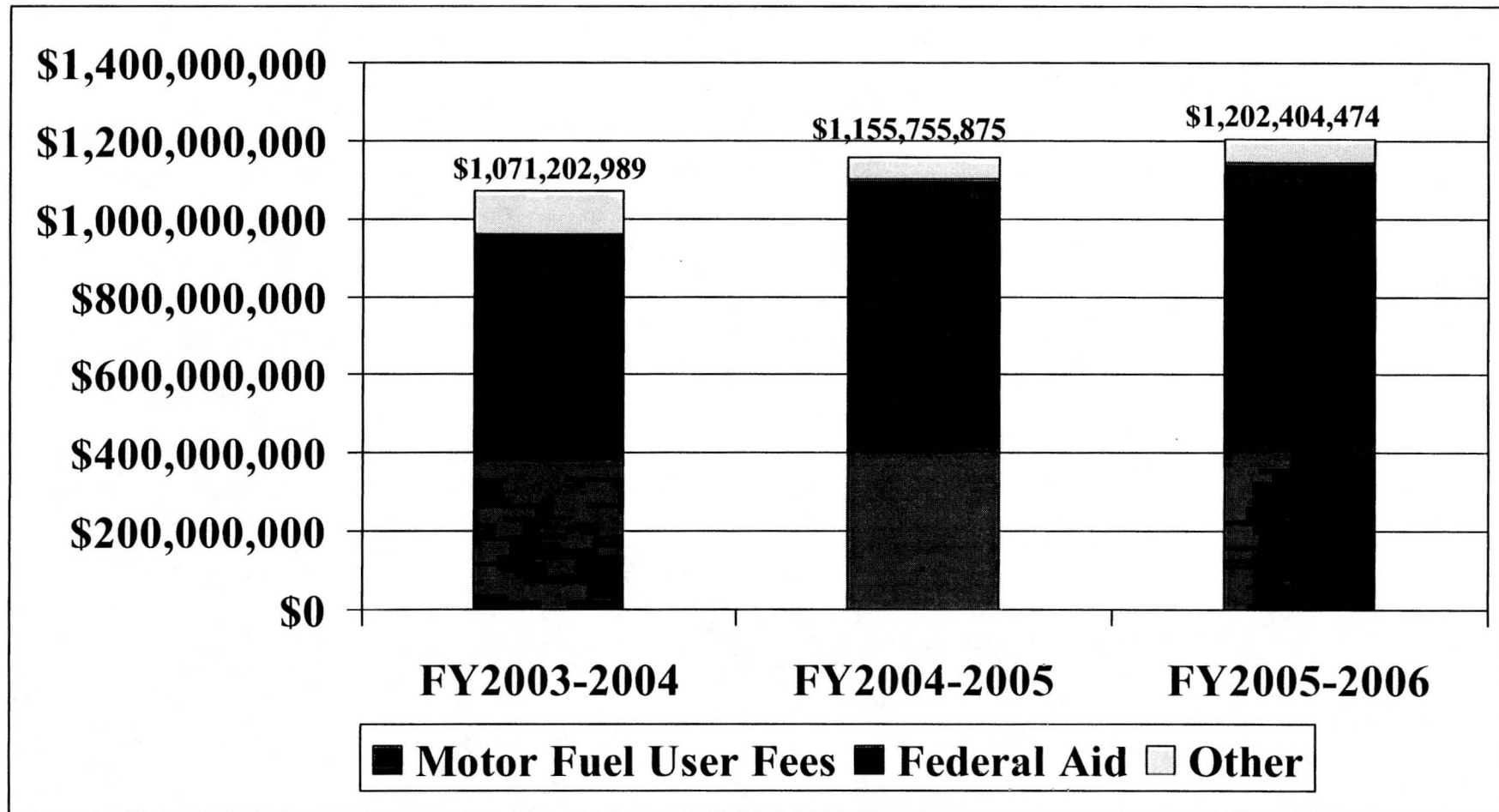
**V. Employer Contributions**

Total	57,418,238
-------	------------

Total Highway Fund Budget	1,202,404,474
	(5445.7)

Note: Amounts in parentheses ( ) are authorized FTE's.

# Revenues



# Expenditures

