

**STATE HIGHWAY AND
PUBLIC TRANSPORTATION COMMISSION
OF
SOUTH CAROLINA**



MINUTES AND RECOMMENDATIONS

April 18, 1991

Mr. D. Bowers

SOUTH CAROLINA
Highways and Public Transportation Commission

MINUTES

April 18, 1991

MINUTES
HIGHWAYS AND PUBLIC TRANSPORTATION COMMISSION
APRIL 18, 1991

Table of Contents

	<u>Page</u>
Roll Call	
Section 1 The Honorable Timothy A. Brett, Commissioner Thirteenth Highway District, Seated	1
Section 2 The Honorable Thomas A. Drayton, Commissioner Third Highway District, Seated	1
Section 3 The Honorable G. O'Neal Hamilton, Commissioner Fourth Highway District, Seated	2
Section 4 The Honorable H. C. Shealy, Commissioner Eleventh Highway District, Seated	2
Section 5 The Honorable Donald E. Wilder, Jr., Commissioner Sixteenth Highway District, Seated	2
Section 6 The Honorable Francis L. Willis, Commissioner Eighth Highway District, Seated	2
Section 7 Minutes for Meeting of March 21, 1991, Approved	2
Section 8 Reports of Department for the Month of March, 1991, Accepted	2
Section 9 Material and Equipment Purchases in Excess of \$10,000.00 During the Month of March, 1991, Approved	2
Section 10 Consulting Firm Re: Maintenance Management System, Authorized	2
Section 11 Contract, Columbia Cooling and Heating Company, Awarded	2
Section 12 North Carolina Department of Transportation, Feasibility Study re: I-77/I-85	2
Section 13 Fund Transfer	3
Section 14 Allocation, Executive Director's Office	3
Section 15 Allocation, Executive Director's Office	3

		<u>Page</u>
Section 16	Right of Way Payment, State Secondary "C" Construction Program	3
Section 17	Sale of Surplus Right of Way Property Quitclaim Deed	3
Section 18	Sale of Surplus Right of Way Property Quitclaim Deed	3
Section 19	Sale of Surplus Right of Way Property Gratis Quitclaim Deed	3
Section 20	Sale of Surplus Right of Way Property Quitclaim Deed	3
Section 21	Sale of Surplus Right of Way Property	4
Section 22	Motor Vehicles and Equipment, Sale of Surplus March 20, 1991	4
Section 23	Retreatment Contracts Extended	4
Section 24	Construction Contracts Extended	4
Section 25	Highway Construction Contracts Awarded, Letting of April 9, 1991	4
Section 26	State Highway System, Action Rescinded	4
Section 27	State Highway System, Description Corrected	8
Section 28	State Highway System, Action Rescinded, Road Sections Removed	10
Section 29	State Highway System, Description Corrected, Road Section Removed	12
Section 30	State Highway System, Road Sections Removed	12
Section 31	State Highway Primary to Secondary Road Section Transfer	13
Section 32	State Highway System, Beltline Additions	14
Section 33	State Highway System, Additions	15
Section 34	State Economic Development Construction Program, Amended	16

		<u>Page</u>
Section 35	Hazard Elimination Construction Program, Amended	18
Section 36	Special State Construction Program, Amended	18
Section 37	Federal Aid Interstate (Resurfacing-Restoration- Rehabilitation-Reconstruction) Construction Program, Amended	18
Section 38	Federal Aid Consolidated Primary Construction Program, Amended	19
Section 39	State Strategic Highway Plan for Improving Mobility and Safety (SHIMS) Program, Amended	21
Section 40	State Secondary "C" Construction Program, Action Rescinded, Road Removed	21
Section 41	State Secondary "C" Construction Program, Amended	21
Section 42	Resolution, Supporting the Nuclear Weapons Complex Reconfiguration Site, Adopted	33
Section 43	A Concurrent Resolution, A. Foster McKissick, Accepted	34
Section 44	Monthly Commission Meeting, Time Changed	35
Section 45	Adjournment	35

MINUTES
HIGHWAYS AND PUBLIC TRANSPORTATION COMMISSION
OF
SOUTH CAROLINA

April 18, 1991

The regular monthly meeting of the Highways and Public Transportation Commission was held at the offices of the State Highways and Public Transportation Department in Columbia, South Carolina, at ten o'clock a.m. on April 18, 1991. In compliance with the "Freedom of Information Act", the news media was advised in writing of the time, date and place of this meeting.

Present

Absent

William B. Bookhart, Jr., Chairman, Presiding
William H. Alford
T. Carroll Atkinson, Jr.
V. C. "Vic" Bailey, Jr.
Timothy A. Brett
V. Laniel Chapman
Thomas A. Drayton
G. O'Neal Hamilton
Robert Wm. Harrell, Sr.
W. Brantley Harvey, Jr.
Ben F. Hornsby
Bobby T. Jones
Richard B. Ness
Kay Patterson
H. C. Shealy
Eugene C. Stoddard
Donald E. Wilder, Jr.
Francis L. Willis

Joe C. Harden
W. M. "Mat" Self

Also Present: R. N. McLellan, Executive Director
R. L. White, State Highway Engineer
R. W. Powell, Secretary-Treasurer

SECTION 1: The Honorable Timothy A. Brett of Greenville, having qualified on April 18, 1991 as Commissioner for the Thirteenth Highway District, composed of Greenville and Pickens Counties, took his seat as a member of the Commission.

SECTION 2: The Honorable Thomas A. Drayton of Bishopville, having qualified on April 9, 1991 as Commissioner for the Third Highway District, composed of Lee, Williamsburg, Sumter and Clarendon Counties, took his seat as a member of the Commission.

SECTION 3: The Honorable G. O'Neal Hamilton of Bennettsville, having qualified on April 4, 1991 as Commissioner for the Fourth Highway District, composed of Dillon, Marlboro, Chesterfield and Darlington Counties, took his seat as a member of the Commission.

SECTION 4: The Honorable H. C. Shealy of McCormick, having qualified on April 2, 1991 as Commissioner for the Eleventh Highway District, composed of McCormick, Saluda, Lexington, and Edgefield Counties, took his seat as a member of the Commission.

SECTION 5: The Honorable Donald E. Wilder, Jr. of Union, having qualified on April 5, 1991 as Commissioner for the Sixteenth Highway District, composed of Union and York Counties, took his seat as a member of the Commission.

SECTION 6: The Honorable Francis L. Willis of Gray Court, having qualified on April 18, 1991 as Commissioner for the Eighth Highway District, composed of Laurens, Greenwood, Newberry and Abbeville Counties, took his seat as a member of the Commission.

SECTION 7: The Minutes for the meeting of March 21, 1991; copies of which have been previously mailed to each member of the Commission, were approved.

SECTION 8: The Commission unanimously passed a motion accepting monthly reports as published by the Department of activities for the month of March, 1991.

SECTION 9: The Commission unanimously passed a motion approving purchase orders issued for amounts in excess of \$10,000.00 during the month of March, 1991, as shown in the Appendix.

SECTION 10: The Commission unanimously passed a motion authorizing the Department to advertise and select a consulting engineering firm to provide consultant services to develop and implement a maintenance management system for statewide use at an estimated cost of \$500,000, as shown in the Appendix.

SECTION 11: The Commission unanimously passed a motion awarding a contract to Columbia Cooling and Heating Company for installation of additional cooling systems at the headquarters facility in Columbia at a total cost of \$172,158.00, as shown in the Appendix.

SECTION 12: The Commission unanimously passed a motion authorizing the Department to participate with the North Carolina Department of Transportation in a feasibility study of the I-77/I-85 Connector at a cost not to exceed \$100,000, as shown in the Appendix.

SECTION 13: The Commission unanimously passed a motion authorizing the transfer of \$466,867 from the Ordinary Maintenance Allotment/General Ledger Number 6210.000 to the Maintenance Signal Installation Allotment/General Ledger Number 6240.000, as shown in the Appendix.

SECTION 14: The Commission unanimously passed a motion approving the allocation of approximately \$7,000.00 to install an open panel workstation for the Administrative Assistant in the reception area of the Executive Director's office, as shown in the Appendix.

SECTION 15: The Commission unanimously passed a motion approving the allocation of \$841.74 to reupholster five chairs located in the Executive Director's office, as shown in the Appendix.

SECTION 16: The Department submitted a report of right of way payment on a road in Anderson County county in the State Secondary "C" Construction Program, as follows:

March 27, 1991	Project C-940 - Road S-76 - Anderson County - Brownie G. Ellenburg, Perpetual Federal Savings & Loan Association, Mortgagee & J. David Standeffer, Attorney	\$ 2 000 00
----------------	--	-------------

SECTION 17: The Commission unanimously passed a motion accepting a report of the Department concerning the execution of a quitclaim deed dated February 15, 1991 conveying 0.39 acre of land on Route I-385 in Greenville County to Greenville County for the consideration of \$44,700.00, as shown in the Appendix.

SECTION 18: The Commission unanimously passed a motion accepting a report of the Department concerning the execution of a quitclaim deed dated March 18, 1991 conveying 0.106 acre parcel of land on Route I-77 in Richland County to Troy L. Jordan, Sr. and Dorothy N. Jordan for the consideration of \$6,925.00, as shown in the Appendix.

SECTION 19: The Commission unanimously passed a motion accepting a report of the Department concerning the execution of a gratis quitclaim deed dated March 26, 1991 conveying 0.52 acre of land on U.S. Route 176 in Spartanburg County to Faye E. Bishop, as shown in the Appendix.

SECTION 20: The Commission unanimously passed a motion accepting a report of the Department concerning the execution of a quitclaim deed dated April 2, 1991 conveying 0.16 acre of land on Route 72/221 in Laurens County to Dwight E. Funderburk for the consideration of \$1,350.00, as shown in the Appendix.

SECTION 21: The Commission unanimously passed a motion accepting the sale by the Department of surplus property acquired during the acquisition of right of way on U.S. Route 221 in Spartanburg County consisting of 1 one story brick veneer, 1 one story frame residence and 1 one story brick residence for the consideration of \$ 8,378.51, as shown in the Appendix.

SECTION 22: The Commission unanimously passed a motion approving the public auction of eighty (80) lots of surplus used motor vehicles and equipment located at the Department's Equipment Depot, Shop Road, Columbia, South Carolina, bids for which were received on March 20, 1991, as shown in the Appendix.

SECTION 23: The Commission unanimously passed a motion approving the action of the Department in extending an existing bituminous retreatment contract to include additional resurfacing work, as follows:

Orangeburg County

Contract of Highway Materials, Inc. - File Nos.
38.10109, 38.10110 & 38.(6)922 - extended to include
resurfacing (File No. 38.10110) of S.C. Route 210
from I-26 easterly for a distance of 1.48 miles.
Estimated Cost of Extension \$ 93 059 60

SECTION 24: The Commission unanimously passed a motion approving the action of the Department in extending an existing construction contract to include additional resurfacing work, as follows:

Horry County

Contract of A. O. Hardee & Son Drainage, Inc. -
File No. 26.807 - extended to include an additional
section of Project C-807 (File No. 26.807) consisting
of the grading, drainage and asphalt concrete sur-
facing of 0.087 mile on Road S-1341 (Red Bud Lane/Fox
Hollow Road) from Road S-1341 (Dogwood Road) to Road
S-1341 (Wisteria Avenue).
Estimated Cost of Extension \$ 22 600 66

SECTION 25: The Commission unanimously passed a motion authorizing award of contracts for highway construction projects in the April 9, 1991 letting subject to the approval of the Federal Highway Administration on federal-aid projects, as shown in the Appendix.

SECTION 26: The Commission unanimously passed a motion rescinding its action on the dates indicated, in adding sections of roads, as shown, to the State Highway System:

State Highway System Action Rescinded, continued

Addition
Number

Berkeley County

1249

U-Ring Road extending from S.C. Route 45 at Pineville Lookout Tower southerly - approximately 1.7 miles
(Designated S-1249)
(Added to System 12/15/88)
(NOTE: This road is being removed at the request of the Delegation.)

Chester County

904

Frederick Road in Chester County extending from Road S-69 westerly and southerly - approximately 0.22 mile
(Designated S-904)
(Added to System 6/16/88)
(NOTE: This road is being removed at the request of the Delegation.)

Jasper County

411

Extension of Road S-151 from current end of pavement southeasterly to abandoned railroad bed - approximately 0.45 mile
(Designated S-151)
(Added to System 11/17/88)
(NOTE: This road is being removed due to right-of-way difficulties.)

Lexington County

1871

Extension of Road S-1861 (Canvasback Road) from current end southerly to deadend - approximately 0.12 mile
(Designated S-1871)
(Added to System 2/21/91)
(NOTE: This road is being removed and readded due to the fact the road number had been previously used.)






1872

West Drake Road extending from Road S-1861 (Canvasback Road) westerly to deadend - approximately 0.06 mile
(Designated S-1872)
(Added to System 2/21/91)
(NOTE: This road is being removed and readded due to the fact the road number had been previously used.)

State Highway System Action Rescinded, continued

Addition
Number

Marlboro County

- 817  Dirt street extending from U.S. Route 15/401 approximately 1.0 mile northeast of Road S-40 northwesterly, northeasterly, and southeasterly forming a loop to U.S. Route 15/401 - approximately 0.4 mile
(Designated S-817)
(Added to System 3/17/88)
(NOTE: This road is being removed due to the fact it does not meet construction requirements for subdivisions.)
- 818  Dirt Street extending from Marlboro and Hampton Streets southerly, westerly, northerly, and easterly around the school building forming a loop to Hampton and Marlboro Streets - approximately 0.24 mile
(Designated S-818)
(Added to System 3/17/88)
(NOTE: This road is being removed due to the fact it is closed to the traveling public.)
- 824  Dirt road extending from S.C. Route 83 approximately 0.65 mile northeast of Road S-40 northwesterly to Road S-497 - approximately 0.92 mile
(Designated S-824)
(Added to System 11/17/88)
(NOTE: This road is being removed due to right-of-way difficulties.)
- 825  Dirt road extending from S.C. Route 83 approximately 0.02 mile northeast of Road S-40 northwesterly to road S-824 - approximately 0.5 mile
(Designated S-825)
(Added to System 11/17/88)
(NOTE: This road is being removed due to right-of-way difficulties.)
- 826  Dirt road extending from Road S-825 to Road S-824 - approximately 0.18 mile
(Designated S-826)
(Added to System 11/17/88)
(NOTE: This road is being removed due to right-of-way difficulties.)

State Highway System Action Rescinded, continued

Addition
Number

Richland County

- 2992 ✓ 4 Ivy Hall Road from Road S-435 (Bethel Church Road) to Road S-1243 (Landrum Drive) - approximately 0.48 mile
(Designated S-2992)
(Added to System 4/19/90)
(NOTE: This road is being removed due to the fact it is to be improved under the Paving and Improvement Program.)
- 2927 ✓ 4 County Road No. 236 extending from Road S-2929 (Summerhaven Road) southeasterly to cul-de-sac - approximately 0.04 mile
(Designated S-2927)
(Added to System 7/20/89)
(NOTE: This road is being removed due to right-of-way difficulties.)
- 2929 ✓ 4 Summerhaven Road extending from Road S-216 (Johnson Marina Road) northeasterly to end of county maintenance - approximately 0.13 mile
(Designated S-2929)
(Added to System 7/20/89)
(NOTE: This road is being removed due to right-of-way difficulties.)
- 3001 ✓ 4 Rolling Pine Drive from Road S-1118 (Parrish Drive) northerly to deadend including cul-de-sac - approximately 0.12 mile
(Designated S-3001)
(Added to System 2/21/91)
(NOTE: This road is being removed and readded due to the fact the road number had been previously used.)

Saluda County

- 564 ✓ 4 Extension of Road S-345 from current end near Rocky Creek southerly to Edgefield County Line - approximately 0.7 mile
(Designated S-345)
(Added to System 6/15/89)
(NOTE: This road is being removed at the request of the Delegation.)

SECTION 27: The Commission unanimously passed a motion correcting the description of the following road sections of State Highways previously added to the State Highway System to read as follows:

Addition
Number

Aiken County

1888



Shealy Drive in Perry from Road S-161 to Road S-337 - approximately 0.4 mile
(Designated S-1888)
(Added to System 9/21/78)
(NOTE: This revision is recommended to show the beginning point as S-161 instead of S.C. Route 39 as constructed by File 2.673.)

970



Samuels Street in Graniteville from S.C. Route 191 easterly to Road S-761 - approximately 0.1 mile
(Designated S-971)
(Added to System 7/20/61)
(NOTE: This revision is recommended to change the Secondary Number from S-970 to S-971 and to eliminate an overlap with S-761 and S-753.)


1564



Radio Station Road from S.C. Route 125 to Road S-365 including a spur - approximately 0.8 mile
(Designated S-1582)
(Added to System 11/19/70)
(NOTE: This revision is recommended to eliminate an overlap with S.C. Route 125.)

Bamberg County

639



County dirt road extending from S.C. Route 64 approximately 0.08 mile west of Road S-389 northwesterly - approximately 0.89 mile
(Designated S-639)
(Added to System 1/17/91)
(NOTE: This revision is recommended to change the Secondary Road Number from S-397 to S-639.)

Barnwell County

540



Section of road from a county road just south of U.S. Route 78 southerly to Road S-83 - approximately 0.81 mile

State Highway System Description Corrected, continued

Addition
Number

Barnwell County, continued

540

04

(Designated S-528)
(Added to System 3/17/66)
(NOTE: This revision is recommended to show what was constructed by File 6.402.)

Chester County

811

04

Section of road north of Fort Lawn from U.S. Route 21 westerly to Road S-199 - approximately 0.1 mile
(Designated S-437)
(Added to System 7/16/81)
(NOTE: This revision is recommended to change the Secondary Road Number from S-425 to S-437 and to eliminate the overlap with S-199.)

Greenville County

1068

04

Sulfer Springs Road from Road S-326 northerly across Interstate Route 85 - approximately 0.25 mile
(Designated S-326)
(Added to System 8/18/83)
(NOTE: This revision is recommended to change the Secondary Road Number from S-127 to S-326 to provide a continuous routing from S-326.)

1122

04

A frontage road west of Interstate Route 185 from Road S-1031 (Bear Drive Extension) northerly to a point approximately 0.05 mile southeast of Medical Drive - approximately 0.9 mile
(Designated S-1031)
(Added to System 3/16/89)
(NOTE: This revision is recommended to show what is being maintained by the Department.)

1031

04

Bear Creek Extension near Greenview Elementary School from the southern terminus of an interstate Route 185 frontage road southerly - approximately 0.05 mile
(Designated S-1031)
(Added to System 2/15/79)
(Revised 7/19/90)
(NOTE: This revision is recommended to show what is being maintained by the Department.)

State Highway System Description Corrected, continued

Addition
Number

Kershaw County

954

Extension of Road S-692 from Road S-694 northerly to Road S-951 - approximately 0.4 mile (Designated S-692) (Added to System 9/20/54) (NOTE: This revision is recommended to show the ending point as S-951 instead of U.S. Route 601.)

Lexington County

1268

Laurel Road near Red Bank from Road S-1128 (Kattie Drive) easterly - approximately 0.92 mile (Designated S-1129); also Hunt Road and Hillview Drive from S.C. Route 602 northerly, easterly, and southerly to Road S-1129 - approximately 0.58 mile (Designated S-1132) - Total Length of Project 1.5 miles (Added to System 1/17/74) (NOTE: This revision is recommended to change the Secondary Road Number from S-1129 Spur to S-1132.)

McCormick County

461

Earth road extending from Road S-40 approximately 0.6 mile east of Road S-79 northerly - approximately 0.75 mile (Designated S-461) (Added to System 3/15/90) (NOTE: This revision is recommended to change the Secondary Road Number from S-462 to S-461.)

SECTION 28: The Commission unanimously passed a motion rescinding its action on the dates indicated, in removing sections of roads, as shown, from the State Highway System:

Addition
Number

Edgefield County

524

Saint Ann Street in Murphy Estates extending from Road S-523 approximately 0.1 mile west of U.S. Route 25 southerly to Road S-337 - approximately 0.6 mile (Designated S-524) (Added to System 7/20/89) (Removed from System 4/19/90) (NOTE: This road is reinstated due to the fact right-of-way is now available.)

State Highway System Road Sections Removed, Action Rescinded,
continued

Addition
Number


Lancaster County

- 87 Section of road north of Kershaw from Road S-73 just east of the bridge over Lynches Creek, southerly to Road S-26 (Route 341) - approximately 0.9 mile
(Designated S-87)
(Added to System 7/15/48)
(Removed from System 12/19/90)
- Portion of 92 Section of road from Road S-161 southerly - approximately 1.1 miles
(Designated S-92)
(Added to System 7/21/49)
(Removed from System 12/19/90)
- 97 Section of road from Route 903 approximately 1.0 mile southeast of the terminus of Road S-73, northerly to Road S-86 - approximately 1.8 miles
(Designated S-97)
(Added to System 7/21/49)
(Removed from System 12/20/90)
- 99 Section of road from Route 265 approximately 2.0 miles east of Midway Crossroads, north-easterly to Road S-59 - approximately 1.7 miles
(Designated S-99)
(Added to System 7/21/49)
(Removed from System 12/20/90)
- Portion of 109 A belt line road in Kershaw from S.C. Route 157 southerly to Road S-795 - approximately 0.05 mile
(Designated S-109)
(Added to System 7/21/49)
- Portion of 129 Section of road from Road S-297 westerly - approximately 0.65 mile
(Designated S-129)
(Added to System 12/21/50)
(Removed from System 12/20/90)
- 689 Street in Kershaw from Hampton Street one block south of Marion Street to Hart Street - approximately 0.1 mile
(Designated S-795)
(Added to System 11/16/78)
(Removed from System 12/20/90)

State Highway System Road Sections Removed, Action Rescinded,
continued

Addition
Number


Lancaster County, continued

Portion of 692  Sumter Street in Kershaw from Road S-150 (Johnson Street) southwesterly - approximately 0.04 mile (Designated S-796) (Added to System 11/16/78) (Removed from System 12/20/90)

SECTION 29: The Commission unanimously passed a motion correcting the description removing a road from the State Highway System as follows:

Addition
Number


Colleton County


Portion of 759  Section of road from U.S. Route 17 Alternate northerly - approximately 1.1 miles (Designated S-242) (Added to System 10/22/81) (Removed from System 12/20/90) (NOTE: This correction is recommended to change the description from Road S-759 to Road S-242.)

SECTION 30: Pursuant to Code Section 57-5-80, the Commission unanimously passed a motion removing the following described road sections from the State Highway System:

Addition
Number

Anderson County


221  West Roberts Street in the City of Anderson from North Main Street to Stephens Street - approximately 0.2 mile (Designated S-221) (Added to System 10/19/49) (NOTE: This road is being removed at the request of the City of Anderson.)

Portion of 1096  Access road in Clemson Research Park from a point 0.53 mile west of Road S-1095 westerly - approximately 0.12 mile (Designated S-1096) (Added to system 5/17/84)


State Highway System Road Sections Removed, continued

Addition
Number


Anderson County, continued

Portion of 1096  (NOTE: This cul-de-sac is being removed at the request of South Carolina Research Authority to facilitate improvements at this location.)


Beaufort County

Portion of 148  Starfish Drive from Road S-308 (Folly Field Road) to Road S-757 (Moon Shell Road) - approximately 0.1 mile (Designated S-148) (Added to System 1/21/54) (NOTE: This road is being removed at the request of the Town of Hilton Head to facilitate parking and beach access at this location.)

Greenville County

885  Buncombe Street in Greer from Road S-166 to S.C. Route 14 - approximately 0.3 mile (Designated S-885) (Added to System 7/17/69) (NOTE: This road is being removed due to the fact it was never constructed under File 23.610.)

Richland County

839  Drive at Columbia Hospital Nurses Home from Harden Street in Columbia - approximately 0.05 mile (Designated S-839) (Added to System 12/19/57) (NOTE: This road is being removed by court order to facilitate construction of an administration and health complex.)

SECTION 31: Pursuant to Code Section 57-5-50, the Commission unanimously passed a motion transferring from the State Highway Primary System to the State Highway Secondary System the following described road section:

Transfer, State Highway Primary System to State Highway Secondary System, continued

Addition
Number

Greenwood County

Portion
of
33

Mt. Moriah Road adjacent to the City of Greenwood from U.S. Route 221 northerly to U.S. Route 25/178/221 Business - approximately 0.55 mile
Existing Number: U.S. Route 25/178/221 Connection
(Added to System January 1942)
(To be designated S-33)
(NOTE: The above transfer is recommended due to the signing in the City of Greenwood.)

Letter to Dist. Dir. 5-31-91

SECTION 32: Pursuant to Code Section 57-5-90, the Commission unanimously passed a motion adding the following belt lines to the State Highway System:

Addition
Number

Greenwood County

753

Section of road (old U.S. Route 221) in Greenwood from Road S-107 northerly to Road S-29 (East Cambridge Avenue) including a spur to U.S. Route 25/178/221 Business (Main Street) - approximately 0.15 mile
(To be designated S-107)
(NOTE: This belt line is recommended to facilitate the resigning in the City of Greenwood.)

Richland County

3003

Rolling Pine Drive from Road S-1118 (Parrish Drive) northerly to deadend including a cul-de-sac - approximately 0.12 mile
(To be designated S-3003)

3004

Science Court extending from Road S-2776 (Carotech Boulevard) in Carolina Research Park easterly including a cul-de-sac - approximately 0.11 mile
(To be designated S-3004)

SECTION 33: Pursuant to Code Section 57-5-70, the Commission unanimously passed a motion adding the following roads to the State Highway System, maintenance jurisdiction by the Department of Highways and Public Transportation of such roads to become effective when construction to State Highway standards shall have started:

Addition
Number

Allendale County

550

Section of dirt road in the Town of Allendale extending from Road S-270 (Warren Street) approximately 0.25 mile northwest of U.S. Route 301 northeasterly to Road S-504 - approximately 0.1 mile (To be designated S-504)

Calhoun County

466

Lakeway Drive extending from Road S-133 easterly and northeasterly - approximately 0.4 mile (To be designated S-466)

Florence County

1780

Extension of Road S-1351 (McElveen Street) known as McElveen Circle in the Town of Pamplico from Road S-470 southeasterly - approximately 0.15 mile (To be designated S-1351)

1781

Springfield Drive in Springfield Subdivision extending from Road S-577 to Guilford Circle - approximately 0.38 mile (To be designated S-1781)

1782

Perth Street in Springfield Subdivision extending from Springfield Drive southeasterly - approximately 0.1 mile (To be designated S-1782)

1783

Suffolk Place in Springfield Subdivision extending from Springfield Drive to deadend - approximately 0.1 mile (To be designated S-1783)

1784

Guilford Circle in Springfield Subdivision extending from Springfield Drive northerly and southerly forming a loop back to Springfield Drive - approximately 0.65 mile (To be designated S-1784)

State Highway System Additions, continued

Addition
Number

Lexington County

1874

Extension of Road S-1861 (Canvasback Road) from current end southerly to deadend - approximately 0.12 mile
(To be designated S-1874)

1875

West Drake Road extending from Road S-1861 (Canvasback Road) westerly to deadend - approximately 0.06 mile
(To be designated S-1875)

Newberry County

824

Extension of Eleanor Street extending from Road S-561 (Eleanor Street) at a point 0.08 mile east of Road S-562 (Hunt Street) easterly to deadend - approximately 0.15 mile
(To be designated S-561)

825

Radio Street in Newberry extending from Road S-650 (Walton Way) westerly to Road S-386 (Smith Road) - approximately 0.3 mile
(To be designated S-825)

826

Priscilla Street in Newberry extending from Road S-266 (Trent Street) southerly to Radio Street - approximately 0.1 mile
(To be designated S-826)

Richland County

3005

Mallett Hill Road extending from Road S-2214 (Polo Road) to Road S-1795 (Smallwood Road) - approximately 0.55 mile
(To be designated S-3005)

SECTION 34: The Commission unanimously passed a motion amending the State Economic Development Construction Program, as follows:

Item No.

Anderson County

Addition

105,087

Access Road to the Chem-Nuclear Laboratory Services - 0.15 mile.
(Constr.)

\$ 87 000 00

State Economic Development Construction Program, continued

Item No.

Anderson County, continued

Deletion

105,034	Frontage Road - Construct Frontage Road SE Quadrant of the I-85/SC 81 interchange - 0.50 mile (PE, R/W, Constr.)	\$ 140 000 00
---------	---	---------------

Berkeley County

Additions

105,088	Turn lanes and access roadway at the Fabcon Industries & median of US Route 52. (Constr.)	\$ 182 500 00
---------	--	---------------

105,089	Access roadway at Hopkins Shop. (Constr.)	\$ 15 000 00
---------	--	--------------

Charleston County

Addition

105,090	Access roadway at Silkworm Screen Printers (US 17) (Constr.)	\$ 250 000 00
---------	---	---------------

Kershaw County

Deletion

105,041	Road S-979 - Extend pavement extension of Dana Corp. on Road S-979 - 0.10 mile. (Constr.) (Dup. item)	\$ 30 700 00
---------	--	--------------

Revision

105,013	Road S-979 - Extend pavement extension of Dana Corp. on Road S-979 - 0.10 miles. (Constr.) (Desc. the same - Amount increased from \$30,000)	\$ 30 728 67
---------	---	--------------

Federal Aid Interstate (Resurfacing-Restoration-Rehabilitation-Reconstruction) Construction Program, continued

Item No.

Orangeburg County

Revision

80,330	I-26 - Pavement markings from SC 33 east to the Dorchester County Line - 20.500 miles. (Constr.) (Descr. the same - Amount decreased from \$141,000)	\$ 23 380 00
--------	---	--------------

Spartanburg County

Addition

80,344	I-85 - Relocation from SC Route 56 to north of Parris Br. Road including Brs. 6.1 miles. (Constr.) (To supplement FA Interstate Item 33,823)	\$ 6 755 000 00
--------	---	-----------------

SECTION 38: The Commission unanimously passed a motion amending the Federal Aid Consolidated Primary Construction Program, as follows:

Item No.

Anderson County

Deletion

70,706	SC 20 - Multilane 1.0 mile at the Seaboard Railroad to Road S-266 - 2.20 miles. (PE) (Dup. item)	\$ 50 000 00
--------	---	--------------

Charleston County

Addition

70,711	SC 642 - Pavement markings from the Dorchester County Line to I-526 - 5.600 miles. (Constr.)	\$ 9 500 00
--------	---	-------------

Dorchester County

Deletions

70,709	SC 642 - Pavement markings from Road S-62 to the Charleston County Line - 1.200 miles. (Constr.) (Dup. item)	\$ 4 802 40
--------	---	-------------

Federal Aid Consolidated Primary Construction Program, continued

Item No.

Dorchester County, continued

Deletions, continued

70,708	SC 642 - Pavement markings from the Dorchester County Line to I-526 - 5.600 miles. (Constr.) (Dup. item)	\$ 9 500 00
--------	---	-------------

Greenville County

Deletion

70,710	S-440 (Old Mill Road) - Install signals at the Carolina Piedmont Railroad crossing in Mauldin - 1.30 miles. (Constr.) (Dup. item)	\$ 50 000 00
--------	---	--------------

Revision

70,434	S-440 (Old Mill Road) - Install signals at the Carolina Piedmont railroad crossing in Mauldin - 1.30 miles. (Constr.) (Descr. the same - Amount increased from \$276,000)	\$ 326 000 00
--------	--	---------------

Greenwood County

Revision

70,572	SC 72 BP - Multilaning north of SC Route 72 just south of US Route 25 & 178 Bus. - 1.25 miles. (PE) (Descr. revised for PE only - Amount the same)	\$ 60 000 00
--------	--	--------------

Spartanburg County

Addition

70,712	SC 295 (Southport Road) - Widen to 5 lanes from SC Route 296 (Reidville Road) to Utilities Road - 6.00 miles (PE, R/W, Constr.)	\$ 8 250 000 00
--------	--	-----------------

SECTION 39: The Commission unanimously passed a motion amending the State Strategic Highway Plan for Improving Mobility and Safety (SHIMS) Construction Program, as follows:

Item No.

Sumter County

Revisions

100,085	Public Trans. Assist. for Santee Wateree RTA. (Descr. the same - Amount increased from \$80,944)	\$ 166 115 00
100,230	Public Trans. Project - Cap. Acq. Children and Family Services, Inc. (PE) (Descr. the same - Amount decreased from \$166,115)	\$ 19 066 00

Williamsburg County

Revision

100,088	Public Trans. Assist for Williamsburg County Transit System (Descr. the same - Amount increased from \$284,274)	\$ 413 185 00
---------	---	---------------

SECTION 40: The Commission unanimously passed a motion rescinding its action removing the following road from the "C" Construction Program, as follows:

Item No.

Edgefield County

200435	Road S-524 (Addition 524) - Saint Ann Street in Murphy Estates extending from Road S-523 approximately 0.1 mile west of U.S. Route 25 southerly to Road S-337 - 0.1 mile (NOTE: This road is being readded due to the fact it was removed in error at the April 19, 1990 Commission Meeting.)	\$ 16 000 00
--------	--	--------------

SECTION 41: The Commission unanimously passed a motion amending the State Secondary "C" Construction Program, as follows:

Item No.

Aiken County

Revisions

200873	Paving and Improvement Program - Paving and improving drive entrance at Red-cliff Elementary School along S.C. Route 125 in Aiken County -
--------	--

State Secondary "C" Construction Program, continued

Item No.

Aiken County

Revisions

200873	Total Cost of Project Description unchanged - amount increased from \$3,112 to \$3,850	\$ 3 850
28064	Correction of drainage problem along Pelzer Street (Road S-397) and Road S-201 northwesterly to the Southern Railroad in Langley, along Church Street (Road S-389) in Clearwater, along Road S-1284 in Clearwater along Cherry Street (Road S-1799) in Clear- water, along S.C. Route 421 in Bath- Burnettetown, and along Road S-403 (Third Street) in Burnettetown - Placement of variable size pipe with perforated under drain and catch basins including necessary right-of-way - 0.2 mile Description revised - amount unchanged	\$ 126 000

Allendale County

Addition

201191	Road S-504 (Addition 550) - Section of dirt road in the Town of Allendale extending from Road S-270 (Warren Street) approximately 0.25 mile northwest of U.S. Route 301 northeasterly to Road S-504 - 0.1 mile	\$ 21 000
--------	---	-----------

Anderson County

Revision

201046	Paving and Improvement Program - Paving and/or improving roads identified as Vandiver Road at Hanna High School, Mountainview Road, Bryant Road, Baker Road, Rogers Road, Cowan Road, Airline Road, White Road, Gantt Road, Woodland Drive, Irby Road, Marett Road, New Hope Road, Griffin Farm Road, Gregg Shoals Road, Mill Creek Road, and Mt. Bethel Church Road; also the installation and paving of a road at Cedar Grove Primary School, resurfacing of Broyles Avenue
--------	--

State Secondary "C" Construction Program, continued

Item No.

Anderson County, continued

Revision, continued

201046	in the Town of Belton, resurfacing of Partridge Lane, Whippoorwill Court, and Dove Lane -	
	Total Cost of Project	\$ 709 635
	Description revised - amount unchanged	

Bamberg County

Revision

201147	Road S-639 (Addition 639) - County dirt road extending from S.C. Route 64 approximately 0.8 mile west of Road S-389 northwesterly - 0.89 mile	\$ 187 000
	Description revised - amount unchanged	

Berkeley County

Deletions

29921	Relocation and improvement of Road S-535 (Royal Road) and Interstate Route 26 frontage road in College Park in Berkeley County -	
	Project abandoned - amount reduced to actual cost of engineering only	
200046	Road S-1249 (Addition 1249) - U-Ring Road extending from S.C. Route 45 at Pineville Lookout Tower southerly - 1.7 miles	
	Project abandoned - amount reduced to actual cost of engineering only	

Calhoun County

Additions

201210	Paving and Improvement Program - Paving of a parking lot adjacent to Bethlehem School located along Route 6 near interstate Route 26 -	
	Total Cost of Project	\$ 10 000
201211	Road S-466 (Addition 466) - Lakeway Drive extending from Road S-133 easterly and northeasterly - 0.4 mile	\$ 70 000

State Secondary "C" Construction Program, continued

Item No.

Charleston County

Addition

201212	Road S-20 and S-554 - Intersection improvements at Roads S-20 and S-554 - 0.15 mile	\$ 20 000
--------	---	-----------

Chester County

Deletion

29749	Road S-904 (Addition 904) - Frederick Road in Chester County extending from Road S-69 westerly and southerly - 0.22 mile Project abandoned - amount reduced to actual cost of engineering only	
-------	---	--

Revisions

29748	Paving and Improvement Program - Paving and/or improving Rocky Creek Road and Cloud Street in the Town of Great Falls - Total Length of Project 1.85 miles Total Cost of Project Description revised - amount unchanged	\$ 157 000
-------	---	------------

201174	Road S-117 - Wylie Street from Road S-114 (Maiden Street) northwesterly to S.C. Route 97 Bypass (Placed in Construction Program for construction of sidewalks and necessary drainage) - 0.1 mile Description unchanged - amount increased from \$50,000 to \$60,000	\$ 60 000
--------	--	-----------

Colleton County

Revision

29702	Road S-648 (Addition 860) - County dirt road extending from Road S-18 in the Town of Lodge southerly (construction to State Highway standards including relocation of the Town of Lodge water lines and necessary right-of-way) - 1.0 mile Description revised - amount unchanged	\$ 136 000
-------	--	------------

State secondary "C" Construction Program, continued

Item No.

Colleton County, continued

Addition

201192	Paving and Improvement Program - Paving and/or improving of a 0.2 mile section of county road formerly in the State Highway System for improvement as Road 884 - Total Length of Project 0.2 mile Total Cost of Project	\$ 10 000
--------	---	-----------

Edgefield County

Revision

200436	Road S-525 (Addition 525) - McNally Street in Murphy Estates extending from Road S-523 approximately 0.2 mile west of U.S. Route 25 southerly to Road S-442 - 0.05 mile Description revised - amount unchanged	\$ 8 000
--------	---	----------

Fairfield County

Deletion

29927	S.C. Route 269 - Resurfacing along S.C. Route 269 from Richland County Line to Road S-48 - 2.0 miles Project abandoned - amount reduced to actual cost of engineering only - road improved under Maintenance Retreatment Program	
-------	---	--

Florence County

Deletions

28446	Road S-1682 (Addition 1682) - Armory Drive in Timmons ville extending from Road S-75 (Kershaw Street) westerly to new armory - 0.15 mile Project abandoned - amount reduced to actual cost of engineering only - road improved under Maintenance Retreatment Program	
-------	---	--

State Secondary "C" Construction Program, continued

Item No.

Florence County, continued

Deletions, continued

28622 Installation of approximately 1,100 feet of 24" RCP along and/or adjacent to Road S-1255 in Glendale Subdivision (cost of materials only - county to perform installation) -
Project abandoned - amount reduced to actual cost of engineering only - road improved under another contract

28908 Road S-639 - Robin Street in the Town of Lake City from Smith Street to Betty Street (placed in Construction Program for resurfacing) - 0.2 mile
Project abandoned - amount reduced to actual cost of engineering only - road improved under Maintenance Retreatment Program

Revision

201160 Road S-1778 (Addition 1778) - Ralston Court extending from Eleanor Drive southerly to cul-de-sac (placed in System for resurfacing) - 0.05 mile \$ 3 000
Description revised - amount unchanged

Additions

201193 Road S-1351 - McElveen Circle from Road S-470 southeasterly and north-westerly (placed in Construction Program for reconstruction and construction to State Highway standards as necessary) - 0.4 mile \$ 90 000

201194 Resurfacing along Road S-282 (Eastover Street) and S-1238 -
Total Length of Project 1.45 miles
Total Cost of Project \$ 55 000

201195 Paving and Improvement Program - Paving and/or improving roads identified as Sugar Hill Road, Circle Drive, and Cucumber Market Road in the Town of Cowards -
Total Cost of Project \$ 55 550

State Secondary "C" Construction Program, continued

Item No.

Florence County, continued

Additions, continued

201213	Road S-1781 (Addition 1781) - Springfield Drive in Springfield Subdivision extending from Road S-577 to Guilford Circle (placed in Construction Program for widening and resurfacing) - 0.38 mile	\$ 19 000
201214	Road S-1782 (Addition 1782) - Perth Street in Springfield Subdivision extending from Springfield Drive southerly (placed in Construction Program for widening and resurfacing) - 0.1 mile	\$ 5 000
201215	Road S-1783 (Addition 1783) - Suffolk Place in Springfield Subdivision extending from Springfield Drive to deadend (placed in Construction Program for widening and resurfacing) - 0.1 mile	\$ 5 000
201216	Road S-1784 (Addition 1784) - Guilford Circle in Springfield Subdivision extending from Springfield Drive northerly and southerly forming a loop back to Springfield Drive (placed in Construction Program for widening and resurfacing) - 0.65 mile	\$ 32 000

Hampton County

Deletion

28664	Construction of turn lanes at Estill High School on U.S. Route 321 - 0.25 mile Project abandoned - amount reduced to actual cost of engineering only
-------	---

Jasper County

Deletion

29963	Road S-151 (Addition 411) - Extension of Road S-151 from current end of pavement southeasterly to abandoned railroad bed - 0.45 mile Project abandoned - amount reduced to actual cost of engineering only
-------	---

State Secondary "C" Construction Program, continued

Item No.

Lexington County

Additions

201196	Road S-1874 (Addition 1874) - Extension of Road S-1861 (Canvasback Road) from current end southerly to deadend - 0.12 mile	\$ 21 000
201197	Road S-1875 (Addition 1875) - West Drake Road extending from Road S-1861 (Canvasback Road) westerly to deadend - 0.06 mile	\$ 10 500
201198	Road S-30 (Leaphart Road) and Road S-865 (Hebron Drive) - Placed in Construction Program for widening and improvements necessary to install traffic signal at the intersection of Leaphart Road and Hebron Drive at Pineview Elementary School - Total Cost of Project	\$ 50 000

McCormick County

Revision

200092	Construction of sidewalk and valley gutter on the northeast side of Road S-35 (Pine Street) from Virginia Street to the new apartment complex, along the southwest side of Road S-35 from U.S. Route 378 northerly to existing sidewalk, along the southwest side of Road S-35 from Road S-10 (Augusta Street) southerly for 0.01 mile, along Road S-10 (East Augusta Street) from Road S-76 (South Walnut Street) to Road S-55 (Cherry Street), along the south side of Road S-11 (Main Street) from Road S-125 in front of Carolina Tool to S.C. Route 28 (North Mine Street), along the south side of Road S-32 (Fifth Avenue) from S.C. Route 28 westerly to Road S-122 (McCormick Avenue) and along the west side of S.C. Route 28 from Road S-146 southerly to the new Senior Citizen Complex - Total Length of Project 0.8 mile Total Cost of Project Description revised - amount unchanged	\$ 178 000
--------	---	------------

State Secondary "C" Construction Program, continued

Item No.

Marlboro County

Deletions

- 29002 Relocation of Road S-26 (Marlboro Street) at its intersection with Market Street in the City of Bennettsville - 0.06 mile
Project abandoned - amount reduced to actual cost of engineering only - right-of-way difficulties
- 29639 Road S-817 (Addition 817) - Dirt street extending from U.S. Route 15/401 approximately 1.0 mile northeast of Road S-40 northwesterly, northeasterly, and southeasterly forming a loop to U.S. Route 15/401 - 0.4 mile
Project abandoned - amount reduced to actual cost of engineering only
- 29640 Road S-818 (Addition 818) - Dirt Street extending from Marlboro and Hampton Streets southerly, westerly, northerly, and easterly around school building forming a loop to Hampton and Marlboro Streets - 0.24 mile
Project abandoned - amount reduced to actual cost of engineering only
- 200030 Road S-824 (Addition 824) - Dirt road extending from S.C. Route 83 approximately 0.65 mile northeast of Road S-40 northwesterly to Road S-497 - 0.92 mile
Project abandoned - amount reduced to actual cost of engineering only
- 200031 Road S-825 (Addition 825) - Dirt road extending from S.C. Route 83 approximately 0.02 mile northeast of Road S-40 northwesterly to Road S-824 - 0.5 mile
Project abandoned - amount reduced to actual cost of engineering only
- 200032 Road S-826 (Addition 826) - Dirt road extending from Road S-825 to Road S-824 - 0.18 mile
Project abandoned - amount reduced to actual cost of engineering only

State Secondary "C" Construction Program, continued

Item No.

Marlboro County, continued

Revision

201002	<p>S.C. Route 9/38 - Construction of three (3) lanes with curb and gutter along S.C. Route 9/38 (Broad Street) in Bennettsville from just north of Fayetteville Avenue to S.C. Route 9 Bypass; also included is the removal, disposal, and backfilling of tank - Total Length of Project 0.2 mile Total Cost of Project Description revised - amount increased from \$286,000 to \$294,000</p>	\$ 294 000
--------	--	------------

Newberry County

Additions

201199	<p>Road S-561 (Addition 824) - Extension of Eleanor Street extending from Road S-561 (Eleanor Street) at a point 0.08 mile east of Road S-562 (Hunt Street) easterly to deadend - 0.15 mile</p>	\$ 33 000
201200	<p>Road S-825 (Addition 825) - Radio Street in Newberry extending from Road S-650 (Walton Way) westerly to Road S-386 (Smith Road) - 0.3 mile</p>	\$ 65 000
201201	<p>Road S-826 (Addition 826) - Priscilla Street in Newberry from Road S-266 (Trent Street) southerly to Radio Street - 0.1 mile</p>	\$ 22 000

Pickens County

Additions

201202	<p>Road S-18 - Repair sidewalks along Road S-18 in the Town of Central - 0.1 mile</p>	\$ 4 000
201203	<p>Roads S-122 and S-215 - Installation of valley gutter along Road S-122 from Cedar Rock Street to city limits; also construction of valley gutter along Road S-215 (Johnson Street) from Garvin Street to South Catherine Street - 0.5 mile</p>	\$ 40 000

State Secondary "C" Construction Program, continued

Item No.

Pickens County, continued

Additions, continued

201204	Resurfacing along Road S-151 from Road S-15 to Road S-231, along Road S-152 from Road S-63 to Road S-27, along Road S-63 from county line to Road S-44, along Road S-105 from Road S-63 to end, along Road S-150 from Anderson County Line to lake, along Road S-234 from Road S-36 to Five Points, along Road S-192 from Road S-36 to Road S-325, and along Road S-125 from S.C. Route 137 to Road S-137 - Total Length of Project 9.07 miles Total Cost of Project	\$ 295 000
201205	Paving and Improvement Program - Centerline striping for approximately 45.68 miles of county roads as shown on list submitted by county to Delegation - Total Cost of Project	\$ 39 400
201217	Calhoun Street Extension near Clemson extending from U.S. Route 123 and U.S. Route 76 to S.C. Route 133 (Preliminary Engineering Only) - 0.5 mile	\$ 15 000

Richland County

Deletions

200349	Road S-2927 (Addition 2927) - County Road No. 236 extending from Summerhaven Road (Road S-2929) southeasterly to cul-de-sac - 0.04 mile Project abandoned - amount reduced to actual cost of engineering only	
200351	Road S-2929 (Addition 2929) - Summerhaven Road extending from Johnson Marina (Road S-216) northeasterly to end of county maintenance - 0.13 mile Project abandoned - amount reduced to actual cost of engineering only	

State Secondary "C" Construction Program, continued

Item No.

Richland County, continued

Revision

29892	Realignment and reconstruction of Millfield Road (Road S-2041) and Sparkleberry Lane (Road S-2033) - 0.55 mile Description unchanged - amount increased from \$320,000 to \$350,000	\$ 350 000
-------	--	------------

Additions

201206	Paving and Improvement Program - Paving and improving Ivy Hall Drive in the Town of Forest Acres by Richland County - Total Cost of Project	\$ 35 000
--------	---	-----------

202107	Road S-3005 (Addition 3005) - Mallet Hill Road extending from Polo Road (Road S-2214) to Smallwood (Road S-1795) - 0.55 mile	\$ 35 500
--------	--	-----------

201208	Road S-456 (Koon Road) - Construction of sidewalks on the west side of Koon Road from Farrow Road (S.C. Route 555) to Road S-1983 (Muir Street) - 0.28 mile	\$ 30 000
--------	---	-----------

201209	Resurfacing along Road S-329 (Gibson Road), Road S-1481 (Crestwood Drive), Road S-71 (Woodland Drive), and S-2277 (Faulkland Road) - Total Length of Project 1.0 mile Total Cost of Project	\$ 53 000
--------	---	-----------

Saluda County

Deletion

200317	Road S-345 (Addition 564) - Extension of Road S-345 from current end near Rocky Creek southerly to Edgefield County Line - 0.7 mile
--------	---

Sumter County

Revision

201171	Roads S-25 and S-522 - Intersection improvement at Roads S-25 and S-522 being Lewis Street and Kingsbury Road
--------	---

State Secondary "C" Construction Program, continued

Item No.

Sumter County, continued

Revision, continued

201171	Preliminary Engineering Only) - 0.15 mile	\$ 10 000
	Description revised - amount decreased from \$250,000 to \$10,000	

Additions

201218	Road S-77 (Bethel Church Road) - Installation of drainage facilities along Bethel Church Road adjacent to school - 0.2 mile	\$ 118 666
201219	Roads S-25 and S-522 - Installation of drainage facilities adjacent to Kingsbury Elementary School along Roads S-25 and S-522 - 0.2 mile	\$ 131 335

SECTION 42: On motion of Commissioner Harrell, seconded by Commissioner Alford, the Commission unanimously passed a motion adopting a Resolution supporting the Nuclear Weapons Complex Reconfiguration Site to be located at the Savannah River Site, as follows:

RESOLUTION

**IN SUPPORT OF THE NUCLEAR WEAPONS COMPLEX
RECONFIGURATION SITE TO BE LOCATED AT THE
SAVANNAH RIVER SITE**

WHEREAS, the U. S. Department of Energy manages the operation through the Westinghouse Savannah River Company (WSRC), at the Savannah River Site for the United States Government, and

WHEREAS, the Savannah River Site constructed in the early 1950's has proven to be a very good neighbor compiling an outstanding safety record in the field of nuclear operations, and

WHEREAS, the U. S. Department of Energy has solicited a bid for the Nuclear Weapons Complex Reconfiguration Site, and

Resolution, Nuclear Weapons Complex Reconfiguration Site,
continued

WHEREAS, the operation of the Savannah River Site is an essential part of the total defense capabilities of the United States, and

WHEREAS, a key factor in judging the qualifications of candidate sites is an explicit indication of support by state organizations and their leadership;

THEREFORE, BE IT RESOLVED that the South Carolina Highways and Public Transportation Commission unanimously supports the Savannah River Site's proposal to acquire the Department of Energy's Nuclear Weapons Complex Reconfiguration Site (NWCRS) in South Carolina.

SECTION 43: On motion of Commissioner Alford, seconded by Commissioner Harvey, the Commission unanimously passed a motion accepting a concurrent resolution requesting the Department to name a portion of Highway 17 in Georgetown County in honor of A. Foster McKissick, as follows:

A CONCURRENT RESOLUTION

TO REQUEST THE SOUTH CAROLINA HIGHWAYS AND PUBLIC TRANSPORTATION COMMISSION TO NAME THAT PORTION OF HIGHWAY 17 IN GEORGETOWN COUNTY FROM ARCHER ROAD (S-22-450) NORTH FOR APPROXIMATELY THREE MILES TO SANDY ISLAND ROAD (S-22-362) IN HONOR OF A. FOSTER MCKISSICK.

WHEREAS, the late A. Foster McKissick was a prominent leader, businessman, and resident of the Pawley's Island-Litchfield Community; and

WHEREAS, the members of the General Assembly believe it would be a fitting tribute to this outstanding man if a portion of Highway 17 in Georgetown County were named in his honor.

NOW, THEREFORE, BE IT RESOLVED by the House of Representatives, the Senate concurring:

THAT the members of the General Assembly request that the South Carolina Highways and Public Transportation Commission name that portion of Highway 17 in Georgetown County from Archer Road (S-22-450) north for approximately three miles to Sandy Island Road (S-22-362) as the A. Foster McKissick Memorial Highway.

A Concurrent Resolution, A. Foster McKissick, continued

BE IT FURTHER RESOLVED that a copy of this resolution be forwarded to the Highways and Public Transportation Commission.

State of South Carolina
In the House of Representatives
Columbia, South Carolina
March 21, 1991

We hereby certify that the foregoing is a true and correct copy of a resolution passed in the House of Representatives and concurred in by the Senate.

/s/ Robert J. Sheheen
Robert J. Sheheen
Speaker

/s/ Sandra K. McKinney
Sandra K. McKinney
Clerk of the House

SECTION 44: On motion of Commissioner Harvey, seconded by Commissioner Jones, the Commission unanimously passed a motion changing the time of monthly Commission meeting from 10:00 o'clock a.m. to 11:00 o'clock a.m.

SECTION 45: There being no further business to come before the Commission, the meeting was adjourned at 11:20 a.m.

Roger W. Powell
Secretary-Treasurer

William B. Bookhart, Jr.
Chairman

APPENDIX

Highways and Public Transportation Commission

Meeting of

April 18, 1991

RECOMMENDATIONS

Highways and Public Transportation Commission
Meeting of April 18, 1991

Monthly reports published by the Department of activities for the month of March, 1991 are submitted under separate cover. These reports are for the information of the Commission.

It is recommended that the Commission accept the March, 1991 reports.

PAYMENT FOR RIGHT OF WAY ON ROAD IN STATE
SECONDARY CONSTRUCTION "C" PROGRAM

Payment has been made for right of way on the following road in the "C" Construction Program:

March 27, 1991	Project C-940 - Road S-76 - Anderson County - Brownie G. Ellenburg, Perpetual Federal Savings & Loan Association, Mortgagee & J. David Standeffer, Attorney	\$ 2 000 00
----------------	--	-------------

The above is payment for final and complete settlement out of Court of the right of way Condemnation Case. The Department decided it best to pay the award in order that this road could be built.

This report is being made in compliance with Section 9 of the minutes of December 19, 1957.

CONSULTANT - MAINTENANCE MANAGEMENT SYSTEM

The Department requests Commission approval to advertise for and select a consulting engineering firm to provide consultant services to develop and implement a maintenance management system for statewide use.

The estimated cost for these services would be approximately \$500,000.

Funding for this project will come from the ordinary maintenance budget.

Recommendations - 04/18/91

Heating and Air Condition Contract Award

It is recommended that the Commission authorize award of a HVAC contract to Columbia Cooling and Heating Company in the amount of \$172,158.00. This firm was low bidder with a base bid of \$142,958.00 and it is further recommended that we accept Alternate 1, 2, & 3 in the amount of \$29,200.00 total. This contract is for the installation of additional cooling systems at the Headquarters facility in Columbia, South Carolina.

Recommendations - 04/18/91

FEASIBILITY STUDY - I-77/I-85 CONNECTOR

The Department requests Commission approval to participate with the North Carolina Department of Transportation in a feasibility study of the I-77/I-85 Connector as a part of the proposed Carolinas Parkway. North Carolina DOT will engage a consultant.

The South Carolina participation will be up to \$100,000. This amount has been approved in the SHIMS program.

TRANSFER OF FUNDS BETWEEN OPERATING BUDGETS

It is requested that \$466,867 be transferred from the Ordinary Maintenance Allotment/General Ledger Number 6210.000 to the Maintenance Signal Installation Allotment/General Ledger Number 6240.000.

Above is to cover an overrun of \$144,578 as of March 5, 1991, and to provide additional funds of \$322,289 for signal installations from the period March 5, 1991, through June 30, 1991.

REQUEST FOR APPROVAL OF FUNDS BY THE COMMISSION FOR THE
INSTALLATION OF AN OPEN PANEL WORKSTATION IN THE RECEPTION
AREA OF THE EXECUTIVE DIRECTOR'S OFFICE

In accordance with Section 11-35-450 of the South Carolina Consolidated Procurement Code, it is recommended that the Commission approve the allocation of approximately \$7,000 to install an open panel workstation for the Administrative Assistant in the reception area of the Executive Director's Office. If approved, this work will be awarded to the low bidder.

Recommendations - 04/18/91

REQUEST FOR APPROVAL OF FUNDS BY THE COMMISSION TO
REUPHOLSTER FURNITURE IN EXECUTIVE DIRECTOR'S OFFICE

In accordance with Section 11-35-450 of the South Carolina Consolidated Procurement Code, it is recommended that the Commission approve the allocation of \$841.74 to reupholster five chairs located in the Executive Director's office. Quotes for this work have been received from the S. C. Department of Corrections and consists of three arm chairs at a cost of \$130.00 each and two wing back chairs at a cost of \$225.87 each.

Recommendations - 04/18/91

SALE OF SURPLUS RIGHT OF WAY PROPERTY - LAND

During the acquisition of right of way for the construction of Route I-385 in Greenville County, under File 23.436.1, the Department acquired right of way from Central Realty Corporation by deed dated July 5, 1960, from Beatrice Whitener, Elizabeth S. Cureton and Evelyn S. Long by deed dated July 5, 1960, from Gus Kondros and B. H. Preston, as Trustees of the Company of Jehovah's Witnesses of Greenville by deed dated July 5, 1960 and from Beulah S. Cunningham by Condemnation dated July 20, 1960.

At the request of an adjoining owner an investigation was made and it was determined that a portion of the above referenced property was no longer needed and could be declared surplus. Therefore, a quitclaim deed conveying approximately 0.39 acre of land to Greenville County was executed on February 15, 1991, for consideration of \$44,700.00.

This matter is reported to the Commission in accordance with the requirements of Code Section 57-5-340.

File 23.436.1 - Route I-385 - Greenville County

SALE OF SURPLUS RIGHT OF WAY PROPERTY - LAND

During the acquisition of right of way for the construction of Route I-77 in Richland County, under File 40.761, the Department acquired Tract 103 from Lukas Leasing Company on May 13, 1975.

At the request of an adjoining owner an investigation was made and it was determined that a portion of the above referred tract, located on the southeastern side of US Route 1, was no longer needed and could be relinquished. Therefore, a quitclaim deed conveying to Troy L. Jordan, Sr. and Dorothy N. Jordan an approximate 0.106 acre parcel of land was executed on March 18, 1991, for consideration of \$6,925.00.

This matter is reported to the Commission in accordance with the requirements of Code Section 57-5-340.

File 40.761 - Route I-77 - Richland County

Recommendations - 04/18/91

SALE OF SURPLUS RIGHT OF WAY PROPERTY - LAND

Under File 42.828.3, during acquisition of right of way for construction of improvements on U. S. Route 176 in Spartanburg County, the Department acquired Tract 8 from Faye E. Bishop by Fee Simple Condemnation, dated January 11, 1990.

Negotiations by our Legal Section to settle this case resulted in an agreement for the Department to convey a remainder of the above referenced tract back to the landowner. Therefore a gratis quitclaim deed conveying an approximate 0.52 acre of land to Faye E. Bishop was executed on March 26, 1991.

This matter is reported to the Commission in accordance with the requirements of Code Section 57-5-340.

File 42.828.3 - U. S. Route 176 - Spartanburg County

SALE OF SURPLUS RIGHT OF WAY PROPERTY - LAND

During the acquisition of right of way for the construction of Route 72/221 in Laurens County, under File 30.428, the Department acquired right of way from Edward L. Buffington and Anna B. Buffington by Right of Way Easement dated October 13, 1964.

At the request of an adjoining owner an investigation was made and it was determined that a portion of the above referenced property was no longer needed and could be declared surplus. Therefore, a quitclaim deed conveying approximately 0.16 acre of land to Dwight E. Funderburk was executed on April 2, 1991, for consideration of \$1,350.00.

This matter is reported to the Commission in accordance with the requirements of Code Section 57-5-340.

File 30.428 - Route 72/221 - Laurens County

SALE OF SURPLUS RIGHT OF WAY PROPERTY

After being duly advertised, bids were taken by the Department on April 2, 1991, for the purpose of disposing of surplus right of way property and as a result an award was made to the highest bidder for the amount listed below:

File 42.233A - US Route 221 - Spartanburg County

Project SHP-9888

Item No.	Description	Amount
1	One-story brick veneer dwelling approximately 1,492 SF in size, with three bedrooms, living room, den, one bath, and kitchen on <u>Tract 26</u> , formerly property of Bertha D. Rice, 8273 North Highway 221, Woodruff, S.C.....	
	Mr. Jim Cox Cox House Moving Company Drawer D Fairforest, S.C. 29336	\$4,678.51
2	One-story frame residence, approximately 840 SF in size, with two bedrooms, living room, kitchen, dining room, and one bath on <u>Tract 63</u> , formerly property of James Paul and Margaret M. Wyatt, 6850 Highway 221, Moore, S.C.....	
	Mr. Dan Ward 281 Cedar Hill Road Six Mile, S.C.....	\$750.00
3	One-story brick residence approximately 1,680 SF in size, with 5 bedrooms, living room, kitchen, dining room, and 1 & 1/2 baths on <u>Tract 64</u> , formerly property of Betty Ann Norwood Warlick, P. O. Box 34, Moore, S.C.....	
	Mr. Dan Ward 281 Cedar Hill Road Six Mile, S.C.....	\$2,950.00

The above is reported to the Commission in accordance with the requirements of Code Section 57-5-340.

USED MOTOR VEHICLES AND EQUIPMENT AUCTION

After due advertisement, a public auction was held March 20, 1991 for the purchase of eighty lots of Surplus Used Motor Vehicles and Equipment located at the Department's Equipment Depot, 1500 Shop Road, Columbia, South Carolina and listed for disposal in notice dated March 4, 1991. The high bid received for each lot was as follows:

<u>Lot</u>	<u>Make</u>	<u>Model</u>	<u>Body Type</u>	<u>High Bidder</u>	<u>Amount Bid</u>
1	Plymouth	1983	4 Door Sedan, Reliant	Justine Reid Myers	\$ 900.00
2	Plymouth	1987	4 Door Sedan, Reliant	Woodrow Holman	1400.00
3	Ford	1984	4 Door Sedan, LTD	Al Bartich, Jr.	1800.00
4	Ford	1984	4 Door Sedan, LTD	James R. Lord	1500.00
5	Ford	1985	4 Door Sedan, LTD	James Brown	1550.00
6	Ford	1985	4 Door Sedan, LTD	James Brown	1300.00
7	Ford	1985	4 Door Sedan, LTD	Discount Outlet	1400.00
8	Ford	1985	4 Door Sedan, LTD	Kames R. Lord	1400.00
9	Ford	1985	4 Door Sedan, LTD	Morris Auto Sales	1350.00
10	Ford	1985	4 Door Sedan, LTD	Robert W. Cauble	1650.00
11	Ford	1985	4 Door Sedan, LTD	Richard P. McElmurray	1000.00
12			WITHDRAWN		
13	Ford	1986	4 Door Sedan, LTD	James Brown	1550.00
14	Ford	1986	4 Door Sedan, LTD	Discount Outlet	1550.00
15	Ford	1986	4 Door Sedan, LTD	James Brown	1500.00
16	Ford	1986	4 Door Sedan, LTD	Richard P. McElmurray	800.00
17	Ford	1986	4 Door Sedan, LTD	Discount Outlet	1400.00
18	Ford	1986	4 Door Sedan, LTD	Thomas F. Hayes	1500.00
19	Ford	1986	4 Door Sedan, LTD	S. D. Wilson	2800.00
20	Ford	1987	4 Door Sedan, LTD	James Brown	3000.00
21	Ford	1987	4 Door Sedan, LTD	James Brown	2650.00
22	Ford	1987	4 Door Sedan, LTD	James Brown	2050.00
23	Ford	1987	4 Door Sedan, LTD	Allens Auto Service	2550.00
24	Ford	1987	4 Door Sedan, LTD	Morris Auto Sales	2200.00
25	Ford	1987	4 Door Sedan, LTD	James Brown	950.00
26	Ford	1987	4 Door Sedan, LTD	James Brown	3000.00
27	Ford	1988	4 Door Sedan, LTD	Mack & Bucks Used Cars	4000.00
28	Ford	1967	2 Ton Dump Truck	J. B. King	950.00
29	Ford	1967	2 Ton Dump Truck	William H. Distien	275.00
30	Ford	1972	2 Ton Dump Truck	J. B. King	650.00
31	Ford	1972	2 Ton Dump Truck	J. B. King	1000.00
32	Ford	1973	2 Ton Dump Truck	J. B. King	850.00
33	Ford	1973	2 Ton Cab Chassis, GVWR	Knights Trucks	850.00
34	Ford	1973	2 Ton Dump Truck	Knights Trucks	550.00
35	Ford	1974	2 Ton Dump Truck	Knights Trucks	400.00
36	Ford	1974	2 Ton Dump Truck	Dan Phillips	900.00
37	Ford	1974	2 Ton Dump Truck	Knights Trucks	350.00
38	Ford	1974	2 Ton Dump Truck	Randy Covington	1200.00
39	Ford	1977	2 Ton Cab Chassis,	Knights Trucks	1400.00
40	Ford	1977	2 Ton Dump Truck	Knights Trucks	1200.00
41	Ford	1977	2 Ton Dump Truck	Knights Trucks	500.00
42	GMC	1980	2 Ton Dump Truck	Moses Labot Lakes	275.00
43	GMC	1980	2 Ton Dump Truck	Bobby R. Tribble	2100.00
44	GMC	1980	2 Ton Dump Truck	Margaret Grimsley	3800.00
45	IHC	1971	2 Ton Truck W/Loader	Knights Trucks	1300.00
46	IHC	1976	2 Ton Dump Truck	Knights Trucks	1200.00
		1974	Highway Spreader		

<u>Lot</u>	<u>Make</u>	<u>Model</u>	<u>Description</u>	<u>High Bidder</u>	<u>Amount Bid</u>
47	IHC	1978	2 Ton Dump Truck	Knights Trucks	400.00
48	IHC	1979	2 Ton Dump Truck	Bobby Trubble	1000.00
49	IHC	1966	Loadstar Truck	Knights Trucks	350.00
50	IHC	1976	Loadstar Truck	Larkin Burgess	1700.00
51	Miller	1973	Low Bed Machinery Trailer	Holliday Processing	1400.00
52	Owen	1965	Clamshell, 1/2 Yard Bucket	Larkin Burgess	100.00
53	Pettibone	1955	Mulliken Bucket, Drag	John Parker	75.00
54	Hendricks	1966	Dragline Bucket	C. Ray Miles Const. Co.	50.00
55	Galion	1970	Motor Grader, Model 503A	Lamar Cars, Inc.	5200.00
56	Chausse	1964	Asphalt Heating Kettle	Holliday Processing	40.00
57	Athey	1972	Loader, Belt Type	D. W. Miller, Inc.	3800.00
58	Case	1966	Wheel Type Loader	John Parker	2700.00
59	Sears Roebuck	1972	Concrete Mixer	T. M. McCracken	250.00
60	Stone	1972	Concrete Mixer	James R. Lord	375.00
61	Stone	1982	Concrete Mixer	Barbara A. Black	350.00
62	Servis Saturn	1981	Rotary Mower	Holliday Processing	500.00
	Servis Saturn	1984	Rotary Mower		
63	CH&E	1977	Diaphragm Pump	C. Ray Miles Const. Co.	275.00
	Alemite		Wheel Balancer		
64	Ingram	1966	Multi-Wheel Roller	Bobby Tribble	1800.00
65	Jenkins	1979	Sweepster Broom Attachment	C. Ray Miles Const. Co.	2300.00
	Ford	1955	Tractor, Wheel		
66	Ford	1976	Tractor, Loader/Backhoe	Buddy Farm	3900.00
67	Ford	1977	Tractor, Loader/Backhoe	Holliday Processing	4600.00
68	GE		Electric Welder	Wayne M. Dutton	150.00
69	Hobart	1972	Electric Welder	Ellis Used Cars	100.00
70	Lincoln	1965	Electric Welder	Smith Scrap Metal	75.00
71	E-Z		Leaf Loading Machine	C. Ray Miles Const. Co.	325.00
72	Hardee	1981	Herbicide Spraying Unit	Landy Thomas	175.00
73	Hiway	1974	Spreader, Material, Dump Body	Lonny Bell	50.00
74	Hiway	1974	Spreader, Material, Dump Body	Lonny Bell	50.00
75	Hiway	1975	Spreader, Material, Dump Body	Lonny Bell	125.00
76	Baughman	1973	Spreader, Material, Dump Body	Lonny Bell	225.00
77	Garner-Denver		Air Compressor	P. D. Knight	200.00
78	Mazda		(3) Used Engines	C. Ray Miles Const. Co.	75.00
79	Chrysler		(1) Used Engine	Smith Scrap Metal	50.00
	Chevrolet		(2) Used Engines		
80	Ford		(4) Used Engines	Ellis Used Cars	300.00

The total amount received for the seventy-nine lots awarded was \$99,565.00.

It is recommended that the Commission approve the sale of the above used motor vehicles and equipment to the high bidder in each case.

Recommendations 04/18/91

EXTENSION OF BITUMINOUS RETREATMENT CONTRACT
TO INCLUDE ADDITIONAL RESURFACING WORK

It is recommended that the Commission approve the action of the Department in extending an existing bituminous retreatment contract to include additional resurfacing work, as follows:

Orangeburg County

Contract of Highway Materials, Inc. - File Nos. 38.10109, 38.10110 & 38.(6)922 - extended to include resurfacing (File No. 38.10110) of SC Route 210 from I-26 easterly for a distance of 1.48 miles.

Estimated Cost of Extension

\$93,059.60

This extension was authorized by the Department prior to formal approval by the Commission since the adjacent work had reached such a stage of completion that the contractor involved could not accept the additional work unless it was authorized without delay.

Recommendations 04/18/91

EXTENSION OF CONSTRUCTION CONTRACT

It is recommended that the Commission approve the action of the Department in extending an existing construction contract to include additional resurfacing work, as follows:

Horry County

Contract of A. O. Hardee & Son Drainage, Inc. - File No. 26.807 - extended to include an additional section of Project C-807 (File No. 26.807) consisting of the grading, drainage and asphalt concrete surfacing of 0.087 mile on Road S-1341 (Red Bud Lane/Fox Hollow Road) from Road S-1341 (Dogwood Road) to Road S-1341 (Wisteria Avenue).

Estimated Cost of Extension

\$ 22,600.66

This extension was authorized by the Department prior to formal approval by the Commission since the adjacent work had reached such a stage of completion that the contractor involved could not accept the additional work unless it was authorized without delay.

REPORT OF PURCHASE ORDERS IN EXCESS OF \$10,000.00
MONTH OF MARCH, 1991

PURCH ORDER NUMBER	STATE PURCH DIVISION CONTRACT NUMBER	VENDOR	COMMODITY	UNIT PRICE	TOTAL PRICE
64250	HL00012	Jim Lineberger Grading & Paving	Hot Laid Asphalt		14,922.36
64272	C100680005	APAC Carolina, Inc.	Cold Laid Asphalt		15,595.25
64329	C100580004	Colprovia Asphalts Div Of Seaco	Cold Laid Asphalt		15,300.00
64330	C100680005	APAC Carolina, Inc.	Cold Laid Asphalt		14,500.00
64331	C100680004	Colprovia Asphalts Div Of Seaco	Cold Laid Asphalt		13,530.00
64351	C101224001	Barton Protective Services	Security Guard Service		63,440.00
64363	C100475003	Love Chevrolet Company	Trucks	11,424.76	91,398.08
64364	C100475003	Love Chevrolet Company	Trucks	13,836.59	83,019.54
64365	C100477003	Superior Motors, Inc.	Trucks	35,601.18	71,202.36
64366	C100475002	Love Chevrolet Company	Trucks	11,350.37	22,700.74
64367	C100475003	Love Chevrolet Company	Trucks	14,194.73	42,584.19
64368	C100475002	Rick Hendrick Chev.	Trucks	9,274.00	445,152.00
64448	HL00022	Sloan Construction Co.	Hot Laid Asphalt		10,708.66
64452	HL00002	APAC Carolina, Inc.	Hot Laid Asphalt		88,918.54
64477	B101054	Owsley & Sons	Aerial Buckets		57,592.00
64478	B101054	Owsley & Sons	Aerial Buckets		75,964.00
64480	6-550-21397	Marion Steel Co.	Galvanized Metal Sign Posts		12,538.50
64481	6-550-21397	Marion Steel Co.	Galvanized Metal Sign Posts		17,794.80
64482	6-550-21397	Marion Steel Co.	Galvanized Metal Sign Posts		22,363.64
64550		S & S Construction Inc.	Aggregate		27,000.00
64599	BM00001	APAC Carolina, Inc.	Cold Laid Asphalt		13,798.85
64614		Vennings Nursery	Landscaping		27,800.00
64616	C100643001	Regency Battery Co.	Batteries		29,083.15
64618		Vennings Nursery	Landscaping		14,250.00
64638	C000322002	Carolina Concrete Pipe	R.C. Pipe		16,372.64
64640	C100680001	Seaco, Inc.	Emulsified Asphalt		64,424.97
64641	C002357001	Seaco, Inc.	Emulsified Asphalt		160,994.04
64702	23-793-SB4934	Dabb's Garage & Body Shop	Vehicle Stripping		13,125.00
64817		Johnson Controls	Heating & Air Conditioning System		15,495.00
64820		J. Grady Randolph	Aggregate		32,250.00

PURCH ORDER NUMBER	STATE PURCH DIVISION CONTRACT NUMBER	VENDOR	COMMODITY	UNIT PRICE	TOTAL PRICE
64821		Pioneer Concrete S.C.	Aggregate		28,125.00
64874	B101158	Hicklin Motor Line	Aggregate		20,358.00
64914		D.E. Sumpter & Assoc.	Provide DBE Technical & Business Development Assistance		32,236.00
64940		Syro Steel Co.	Guardrail & Terminal Ends		12,513.75
64962		Mill Power Supply	Telescoping Posts		45,820.00
64966	C100680004	Colprovia Asphalts Div Of Seaco	Cold Laid Asphalt		13,640.00
64986	C001667002	Frasier Tire Serv.	Tires		89,070.00
65002	AG00008	Vulcan Materials Co.	Aggregate		10,350.00
65004	AG00008	Vulcan Materials Co.	Aggregate		20,700.00
65005	B101167	Glasscock Co.	Aggregate		60,607.68
65006	B101167	N.W. White & Co.	Aggregate		50,466.24
65028	1-205-32911	Racal-Milgo Information Systems	Modems & Accessories		67,195.00
65029	C100475003	Love Chevrolet Co.	Trucks	13,603.41	136,034.10
65043	B101158	L.A. Barrier & Son	Aggregate		127,275.00
65063	C001667002	Frasier Tire Serv.	Tires		16,937.00
65098	HL00014	King Asphalt Paving Co.	Hot Laid Asphalt		11,613.44
65100		Ryder Truck Rental	Truck Rental		12,500.00
65159		Korman Signs, Inc.	Breakaway posts		11,220.00
65160	HL00002	APAC Carolina, Inc.	Hot Laid Asphalt		13,398.24
65164	C100680002	Koch Materials Co.	Aggregate		27,030.00
65178	1-205-07067	IBM Corporation	Controllers & IBM Terminals		15,272.00
65189	AG00001	Becker Minerals, Inc.	Aggregate		22,410.00
65190	AG00001	Becker Minerals, Inc.	Aggregate		19,950.00
65194	B101136	General Tractor, Inc.	Excavator		100,599.00
65195	6-550-21397	Marion Steel Co.	Galvanized Sign Posts		11,010.90
65209	C002314002	Greenwood Supply Co.	Shovels		21,896.00
65227	HL00022	Sloan Construction Co.	Hot Laid Asphalt		15,005.93
65231	C100470004	Pulliam Motor Co.	Sedans	8,269.00	57,883.00
65232	C100470002	Benson Chrysler Plymouth & Dodge	Sedans	10,765.77	96,891.93
65233	C100473002	Rick Hendrick Chev. Geo	Suburbans	13,052.00	117,468.00

PURCH ORDER NUMBER	STATE PURCH DIVISION CONTRACT NUMBER	VENDOR	COMMODITY	UNIT PRICE	TOTAL PRICE
65246	C100470004	Pulliam Motor Co.	Sedans	8,269.00	57,883.00
65247	C100475001	Newsome Chevrolet World	Trucks	7,869.33	141,647.94
65248	C100470002	Benson Chrysler Plymouth & Dodge	Sedans	10,765.77	75,360.39
65249	C100473002	Rick hendrick Chevrolet	Suburbans	13,052.00	300,196.00
65254	1-7-725-0008095	Fortran Telephone Comm System	Install Telephone System		10,109.25
65255		Software AG Of North America	Software		10,000.00
65256	B101135	Pile Equipment Co.	Pile Driver		64,890.00
65283	C100915001	3M Company	Non-Reflective Sheeting		10,943.69
65285		3M Company	High-Intensity Reflective Sheeting		11,025.00
65291	HL00002	APAC Carolina, Inc.	Hot Laid Asphalt		10,895.04
65329	AG00008	Vulcan Materials Co.	Aggregate		14,161.70
65348		Associated Contractors	Aggregate		13,783.77
65364	C000836001	Giant Cement Co.	Cement		12,726.00
65379	HL00012	Jim Lineberger Grading & Paving	Hot Laid Asphalt		14,947.20
65388	6-550-1112103	Marion Steel Co.	Galvanized Steel Sign Posts		12,640.86
65389	6-550-1112103	Marion Steel Co.	Galvanized Sign Posts		11,756.52
65396		Atlanta Testing & Engineering	Charges to submit corrective Action plan		10,500.00
65422	B101231	American Banknote Co.	Printing; Title Form CT-1		89,900.00
65446		Edwards Wire & Cable	Traffic Signal Cable		10,750.00
65448	C100475003	Love Chevrolet Co.	Truck		10,510.48
65449	C100471003	Newsome Chevrolet World	Station Wagon	14,323.08	85,938.48
65450		Trinity Industries	Guardrail Posts		13,135.00
65494	C100680004	Colprovia Asphalts Div Of Seaco	Cold Laid Asphalt		10,440.00
65495	AG00009	Tarmac Mid-Atlantic, Inc.	Aggregate		10,000.00
65497	C000322002	Carolina Concrete Pipe	R.C. Pipe		10,097.92
65506	B101244	Vulcan Signs & Stamping	Aluminum Sign Blanks		218,072.00
65549	B101282	Guy Ford	Sedans	15,799.00	31,598.00
65550	C100470004	Pulliam Motor Co.	Sedans	8,269.00	57,883.00
65551	B101282	Vic Bailey Ford	Sedans	16,678.45	33,356.90
65552	C100470002	Benson Chrysler Plymouth & Dodge	Sedans	10,765.77	43,063.08

PURCH ORDER NUMBER	STATE PURCH DIVISION CONTRACT NUMBER	VENDOR	COMMODITY	UNIT PRICE	TOTAL PRICE
65553	C100471002	Guy Ford	Station Wagon	11,798.00	47,192.00
65554	C100473002	Rick Hendrick Chev.	Suburban	15,013.79	30,027.58
65555	C1000470002	Benson Chrysler Plymouth & Dodge	Sedans	10,765.77	118,423.47
65556	B101111	Gary Concrete Products	Reinforced Concrete Bridge		56,070.00
65557	B101111	Gary Concrete Products	Reinforced Concrete Bridge		19,700.00
65558	B101111	Gary Concrete Products	Reinforced Concrete Bridge		20,000.00
65559	B101111	Gary Concrete Products	Reinforced Concrete Bridge		20,000.00
65560	B101111	Carolina Concrete Pipe Co.	Precast Reinforced Bridge		13,832.00
65562	B101111	Carolina Concrete Pipe Co.	Precast Reinforced Bridge		13,832.00
65564	B101111	Pre-stress Concrete Co.	Reinforced Concrete Bridge		48,651.00
65565	B101111	Gary Concrete Products	Reinforced Concrete Bridge		19,700.00
65641	HL00001	Rea Construction Co.	Hot Laid Asphalt		15,678.99
65643		Pace Electric Co.	Install Lighting System		15,455.00
65646		Armstrong/Cloverdale Equip.	Generators		14,572.80
65648		Weldon Williams & Lick	Printing #5025-A Placards		12,522.43
65659		Energy Absorption Systems	Guardrail Terminal		16,987.00
65799	B101220	Syro Steel Co.	Guardrail Terminal		26,075.00
65807		Reynolds & reynolds	Patrol Warning Books		18,936.00
65808		Mid-Atlantic Drainage	Corrugated Aluminum Pipe		17,993.10
65811		SC & K Trust	Aggregate		10,400.00
65816	B101142	Owsley & Sons	Crane		251,400.00
65823	B101220	Smith Shealy Steel Serv.	Steel Tubing		11,500.00
65824	B101220	Trinity Industries	Galvanized Metal Guardrail		81,420.00
65941		Control Specialists Co.	Detector Repair		10,710.00
65982		BGT Trucking	Aggregate		23,250.00
65987	C100471003	Newsome Chevrolet World	Station Wagon		14,468.43
65988	C100473002	Rick Hendrick Chevrolet	Suburban		14,338.70
65991	C001667002	Frasier Tire Sev.	Tires		13,756.50
65993	C001667003	L.R. Hook Tire Co.	Tires		85,780.00
66069	C100473001	Pulliam Motor Co.	Mini Van		13,801.00
66077		3M Company	High-Intensity Reflective Sheeting		200,599.20
66149	C100680004	Colprovia Asphalts Div Of Seaco	Cold Laid Asphalt		13,530.00
66163	HL00022	Sloan Construction Co.	Hot Laid Asphalt		11,517.21

BIDS RECEIVED BY THE DEPARTMENT
AT ITS LETTING OF APRIL 9, 1991
COLUMBIA

Pursuant to newspaper advertisements of March 4, and March 11, 1991, fifty-eight bids were received by the Department at its letting of April 9, 1991, for the eleven projects listed below and it is recommended that the Commission concur in the following actions.

All the projects are recommended for award with the understanding that the awards of contracts on F. A. Primary and Interstate Projects are subject to the approval of the Federal Highway Administration.

Results of the bids are as follows:

RECOMMENDED FOR AWARD

1. BRIDGE WORK

Lexington-Richland Counties

S. C. File Nos. 32.5034 & 40.5032 - (Bridge Rehabilitation and Approach Work) - U. S. Rte. 1 (Gervais Street) - Type - asphalt milling, resurfacing, concrete bridge deck overlay, cleaning and painting of designated bridge portions, and miscellaneous bridge rehabilitation work. Includes the placement and maintenance of all signs and pavement markings on all detour routes. Rehabilitating existing bridge with a 1,415'-0" reinforced concrete bridge over Congaree River and asphalt concrete surfacing of 0.262 miles of approaches along US Rte. 1/378 (Gervais St.) between West Columbia and Columbia. Total length of project: 0.262 miles.

Number of bidders - 2

Lowest responsive bidder - Highway Materials, Inc. & Bridge & Highway Rehabilitation, Inc.,
W. Cola., S. C. - A Joint Venture

Amount.....\$867,611.38

Greenville County

S. C. File No. 23.136A - F. A. Project No. BRZ-3023(007) - (Bridge & Approach Work) - Walker Rd. - Type - replacing existing bridge with a 150'-0" R.C. (Prestressed Beams Type II) bridge over Enoree River and asphalt concrete surfacing of 0.180 mile of approaches along Walker Road Northeast of Greenville. Total length of approaches: 0.180 miles.

Number of bidders - 4

Lowest responsive bidder - Pioneer Conc. S. C. , Inc., Anderson, S. C.

Amount.....\$370,259.45

2. ROAD WORK

Bamberg County

S. C. File No. 5.514 - State Project No. C-514 - (Road Work) - Rds. S-635 & S-9700 - Type - grading, drainage, bituminous surfacing of 0.173 mile on Rd. S-635 (Item 200260)

from US 601 NW for 0.173 mile and 1.002 miles of drainage improvements on Rd. S-9700 (Item 200590) from US Rte. 78 northeasterly. Total length of project: 1.175 miles. No Bonds required per Section 12-27-1320 of the 1976 Code, as amended by Section 45B, Part II, Act 189 of 1989, and as further amended by Section 28B, Part II, Act 612 of 1990.

Number of bidders - 6

Lowest responsive bidder - Hasson Excavation, Inc., Manning, S. C.

Amount.....\$153,686.90

Beaufort County

S. C. File No. 7.567 - State Project No. C-567 - (Road Work) - Rds. S-812, S-813, & S-824 - Type - grading, drainage & bituminous surfacing of 0.152 mile on Rd. S-812 (Item 029941) from Rd. S-266 northwest for 0.15 mile, 0.572 mile on Rd. S-813 (Item 029942) from SC Rt. 46 Southeast for 0.572 mile, 0.309 mile on Rd. S-815 (Item 029944) from SC Rt. 802 to Rd. S-815, 0.557 mile on Rd. S-824 (Item 029953) from SC Rt. 802(Shell Point Rd.) to Rd. S-767. Total length of project: 1.281 miles.

Number of bidders - 6

Lowest responsive bidder - Avant Constr. Co., Inc., Walterboro, S. C.

Amount.....\$235,616.08

Berkeley County

S. C. File No. 8.690 - State Project No. C-690 - (Road Work) - Rd. S-1248 - Type - grading, drainage and asphalt concrete surfacing of 0.297 mile on Rd. S-1248 (Item 200045) from Rd. S-250 northeasterly for 0.29 mile. Total length of project: 0.297 mile. No Bonds required per Section 12-27-1320 of the 1976 Code, as amended by Section 45B, Part II, Act 189 of 1989, and as further amended by Section 28B, Part II, Act 612 of 1990.

Number of bidders - 6

Lowest responsive bidder - Green Constr. Co., Summerville, S. C.

Amount.....\$65,628.10

Charleston County

S. C. File No. 10.258A - State Project No. C-258A - (Road Work) - Rds. S-506, S-2509, S-9801, S-63, S-1307, S-1434, S-1435, S-1696, S-1983, S-1984, S-2168, S-2324, S-2325, S-2387, S-2396 - Type - grading, drainage, resurfacing with asphalt concrete surfacing, construction of concrete sidewalk of 0.250 mile on Rd. S-506 (Item 029208) from Rd. S-354 to Rd. S-216, grading, drainage and bituminous surfacing of 0.170 mile on Rd. S-2509 (Item 200291) from Rd. S-163 northwesterly for 0.17 mile, resurfacing of 3.25 mile on Rd. S-9801 (Item 201079) Streets in Lincolnville, 0.15 mile on Rd. S-63 from S-1697 NE to Rd. S-1435, 0.70 mile on Rd. S-1307 from Rd. S-881 SW to 0.70 mi., 0.30 mile on Rd. S-1434 from Rd. S-1307 NW to Rd. S-1983, 0.15 mile on Rd. S-1435 from Rd. S-63 SE to Deadend, 0.35 mile on Rd. S-1696 from Rd. S-1307 NW to Rd. S-1697, 0.05 mile on Rd. S-1983 from Rd. S-1984 NE to 0.05 mi., 0.20 mile on Rd. S-1984 from Rd. S-2396 SE to Rd. S-1983, 0.35 mile on Rd. S-2168 from Rd. S-1307 NW to Rd. S-1697, 0.45 mile on Rd. S-2324 from Rd. S-1307 NW to Deadend, 0.10 mile on Rd. S-2325 from Rd. S-1307 NW to Inter., 0.30 mile on Rd. S-2387 from Rd. S-1307 SE/NE to Rd. S-2398 and 0.15 mile on Rd. S-2396 from Rd. S-1434 SW to Inter. Rd. S-2181. Total length of project: 3.670 miles.

Number of bidders - 4

Lowest responsive bidder - Sanders Bros. Constr. Co., Inc., Charleston, S. C.

Amount.....\$217,403.16

Greenville County

S. C. File No. 23.252A - State Project No. C-252A - (Road Work) - Rd. S-313 - Type - grading, drainage and asphalt concrete surfacing of 0.268 mile on Rd. S-313 (Item 029869) from 0.2 mile NE of Rd. S-447 northeasterly for 0.3 mile. Total length of project: 0.268 mile. No Bonds required per Section 12-27-1320 of the 1976 Code, as amended by Section 45B, Part II, Act 189 of 1989, and as further amended by Section 28B, Part II, Act 612 of 1990.

Number of bidders - 5

Lowest responsive bidder - Sanitary Plumbing Contractors, Inc., Simpsonville, S. C.

Amount.....\$137,983.75

Kershaw-Lee-Richland-Sumter Counties

S. C. File Nos. 28.633, 31.427, 40.411A & 43.692 - F. A. Project No. ER-90(55) - (Guardrail & Fence Work) - US Rt. I-20, US Rt. 521, SC Rts. 97 & 261 - Type - removal and replacing existing guardrail and fence on U.S. Rte. I-20, U.S. Rte. 521, S.C. Rte. 97 & 261 (Kershaw County), U.S. Rte. I-20, S.C. Rte. 154 & Rd. S-104 (Lee County), U. S. Rte. I-20, U. S. Rte. 26, U. S. Rte. 77 & U. S. Rte. 126 (Richland County), U. S. Rte. I-95, U. S. Rte. 401, S. C. Rte. 261, Rd. S-41, Rd. S-50, Rd. S-59, Rd. S-61, Rd. S-62, Rd. S-100, Rd. S-532, Rd. S-692 & Rd. S-807 (Sumter County).

Number of bidders - 6

Lowest responsive bidder - L-J, Inc., Columbia, S. C.

Amount.....\$498,226.00

Lexington County

S. C. File No. 32.987 - State Project No. C-987 - (Road Work) - Rds. S-272 & S-356 - Type - grading, drainage and construction of concrete sidewalk of 0.377 mile on Rd. S-272 (Item 200576) Street near Nursery Hill Elementary School and 0.339 mile on Rd. S-356 (Item 200575) Street near Nursery Hill Elementary School. Total length of project: 0.716 mile.

Number of bidders - 6

Lowest responsive bidder - Walter L. Hunter Constr. Co., Inc., West Columbia, S. C.

Amount.....\$128,515.29

Richland County

S. C. File Nos. 40.170A, 40.171A, 40.170A.1, & 40.319A - F. A. Project Nos. M-5025(20), M-5060(011) & MG-5060(012) - (Road & Bridge Work) - Rds. S-33 & S-1677 - Type - grading, drainage, construction of concrete curb, gutter, sidewalk & asphalt concrete surface, temporary & permanent pavement markings of 0.695 mile on Rd. S-33(Trenholm Rd. Ext.) (Item 033780) from West of Rd. S-151 (Decker) to Rd. S-1677 (O'neil Ct.), 0.244 mile on sideroads and 0.499 mile on Rd. S-1677 (Item 033779) from US Rte. 1 (Two Notch Rd.) to

Jackson Creek, 0.095 mile on sideroads, also construction of a 300'-0" R.C. Prestressed Beams (Type III) & R.C. (Flat Slab) bridge over Little Jackson Creek along Rd. S-33 (Trenholm Rd. Ext.) and a 177'-6" R.C. & S.S. (Girder) underpass under CSXT (S-Line) railroad over Rd. S-1677 (O'Neil Ct. Ext.) both Northeast of Columbia. Total length of Project: 1.533 miles.

Number of bidders - 5

Lowest responsive bidder - C. Ray Miles Constr. Co., Inc., Elgin, S. C.

Amount.....\$2,983,062.15

Spartanburg County

S. C. File Nos. 42.146A.1, 42.128A.8, 42.128A.10, 42.128A.11, 42.128A.12, 42.128A.13, 42.128A.14 & 42.128A.16 - F. A. Project No. ID-IR-MAIR-85-3(71) - (Road & Bridge Work) - I-85 - Type - grading, drainage, erection of steel beam guardrail, temporary & permanent pavement markings of 17.689 miles on I-85 from Rd. S-41 (Blackstock Rd.) to N. of Rd. S-43 (Parris Bridge Rd.), also constructing a 274'-0" R.C. & S.S. (Beam and Continuous Girder) underpass under SC Rt. 56, a 350'-0" R.C. & S.S. (Beam and Continuous Girder) underpass under US Rt. 176, a 339'-0" R.C. & S.S. (Beam and Continuous Girder) underpass under Smith Road Relocation, a 166'-6 9/16" NBL R.C. & S.S. (Beam and Girder) & a 182'-6 11/16" SBL R.C. & S.S. (Beam and Girder) dual overpasses over Valley Falls Roads Relocated, a 380'-9" NBL R.C. & S.S. (Girder) & R.C. (Prestressed Beams Type III) & a 467'-9" SBL R.C. & S.S. (Girder) & R.C. (Prestressed Beams Type III) dual bridges over Lawson Fork Creek, a 298'-10" R.C. & S.S. (Beam and Continuous Girder) underpass under Boiling Springs Road (SC 9), and 2 @ 175'-2" R.C. & S.S. (Beam and Girder) dual overpasses over Parris Bridge Road, all along interstate Rte. 85 (Relocated), North of Spartanburg. Total length of Project: 17.689 miles.

Number of bidders - 8

Lowest responsive bidder - Thrift Brothers, Inc., Seneca, S. C.

Amount.....\$32,121,155.81