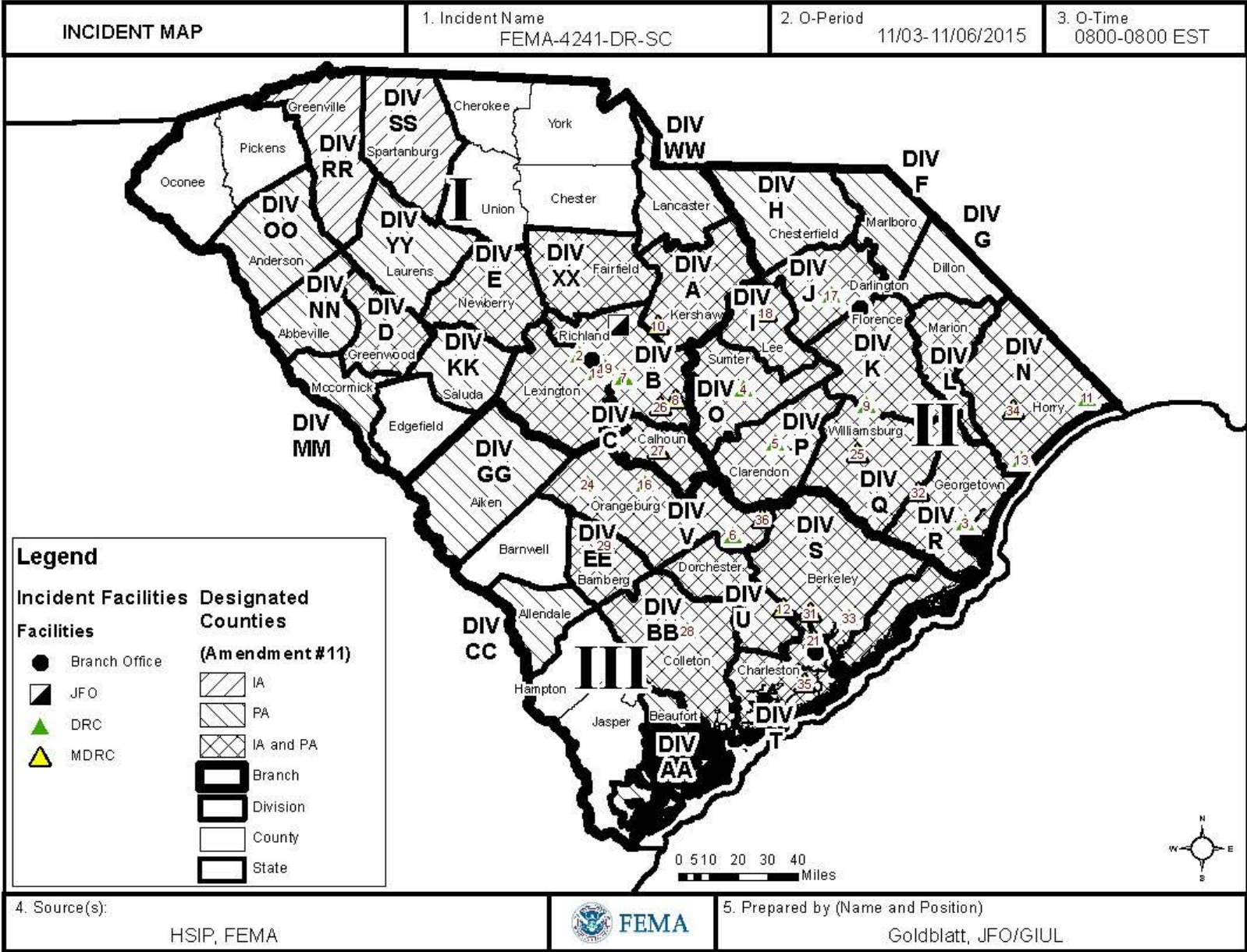




Joint State/Federal Objectives:

Joint State/Federal Objectives:

- 10b. Provide technical assistance and resources to address public health needs.
- 3g. Provide accurate, actionable, and accessible public information and messaging to the whole community to assist in recovery.
- 6f. Provide accessible disaster recovery services to individuals, households and the private sector to include registration, case management, and crisis counseling, and refer survivors to whole community partners to address unmet needs.
- 2d. Inventory and provide technical assistance in analysis and evaluation, prioritization, and conduct emergency repairs on identified structures and critical infrastructure, including roads, bridges, dams, water and waste water treatment plants, and water distribution systems.
- 16. Review and conduct outreach to 100% of Individual Assistance applicants regardless of determination.
- 17. Identify, prioritize and provide assistance through the Volunteer Organizations for Fast Track Assistance.
- 11a. Assess, monitor, remove and dispose of debris.
- ~~18a. Complete the Advance Evaluation Team (AET) assessment to determine long term recovery decision points under the National Disaster Recovery Framework no later than 04 NOV 2015.~~
- 20a. Conduct Joint Housing Assessment to identify needs and available resources to support displaced residents no later than 15 NOV 2015.
- 21b. Educate stakeholders and complete Public Assistance Applicants Briefings NLT 15 NOV 2015 and Kick-off Meetings NLT 30 NOV 2015.
- 13a. Assess state, tribal, and local mitigation capacities and strategies and provide resources and technical assistance.
- 14b. Assess the factors that contributed to disaster effects and develop a strategy to educate about risk reduction opportunities, including floodplain and insurance technical assistance to local officials and communities.



Overview of Hazards

Current Weather: Areas of drizzle and fog before 10am. Cloudy, with a high near 74. Calm wind.

- NWS Warnings:**
- The Flood Warning continues for the following rivers in South Carolina:
- Enoree River At Whitmire affecting Newberry and Union Counties
 - Congaree River At Columbia affecting Lexington and Richland Counties and at Carolina Eastman affecting Calhoun, Lexington and Richland Counties
 - Pee Dee River At Cheraw affecting Chesterfield and Marlboro Counties
 - Saluda River At Chappells affecting Greenwood, Newberry and Saluda Counties
 - Wateree River At Lake Wateree affecting Fairfield, Kershaw and Lancaster Counties

Situation Overview

Designated counties: 36 (12 PA only, 2 IA only, 22 both PA and IA)
19 fatalities (8 traffic, 11 drowning)
Incident: 10/01/2015 – 10/23/2015

Security, Water , Energy, Accessibility & Telecommunications

There are no emergent issues.
54 roads and 29 bridges remain closed.

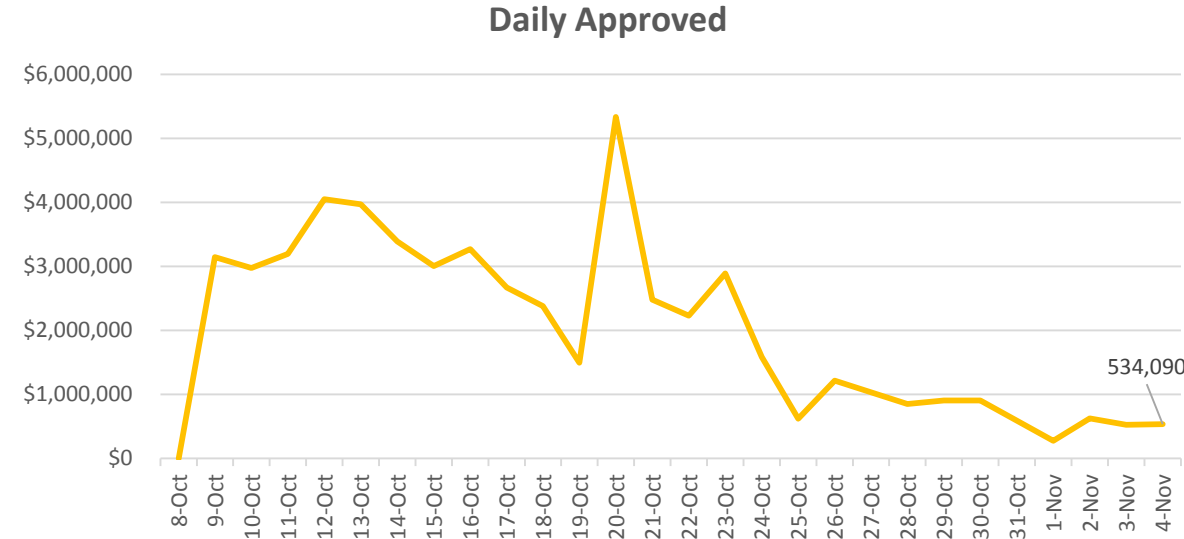
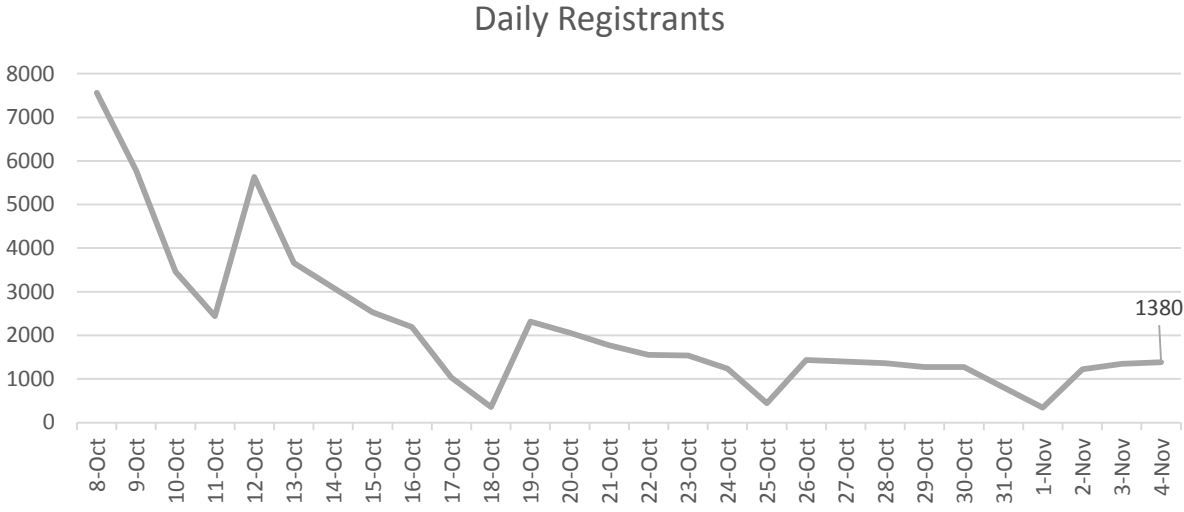


DRCs/MDRCs Open	
Open DRCs	32
Opening Today	0
Inspections Today	0
Closing Today	0

(32) DRCs Currently Open
(1) Bamberg County
(2) Berkeley County
(1) Calhoun County
(3) Charleston County
(1) Clarendon County
(1) Colleton County
(1) Darlington County
(1) Dorechester County
(1) Florence County
(2) Georgetown County
(3) Horry County
(1) Kershaw County
(1) Lee County
(2) Lexington County
(4) Orangeburg
(4) Richland County
(1) Sumter County
(1) Williamsburg County
(1) Newberry

DRCs Opening Today	
None	

DRCs Closing Today	
None	



Disaster Survivor Assistance Teams (as of COB 11/04/15)	
Disaster Survivor Assistance Teams	31
Divisions	19
Cumulative Interactions	46.2 K

Individual Assistance		
Total Registrations	77,878	
IA Applications Approved	19,399	
Total IHP (A/D)	\$57.38 M	\$56.81 M
Total ONA (A/D)	\$7.13 M	\$7.02 M
Total HA (A/D)	\$50.24 M	\$49.78 M
SBA Loans	\$43.7 M	
Max Awards (93)	\$3.07 M	
Cumulative 100% Touch	62,399	\$675 K

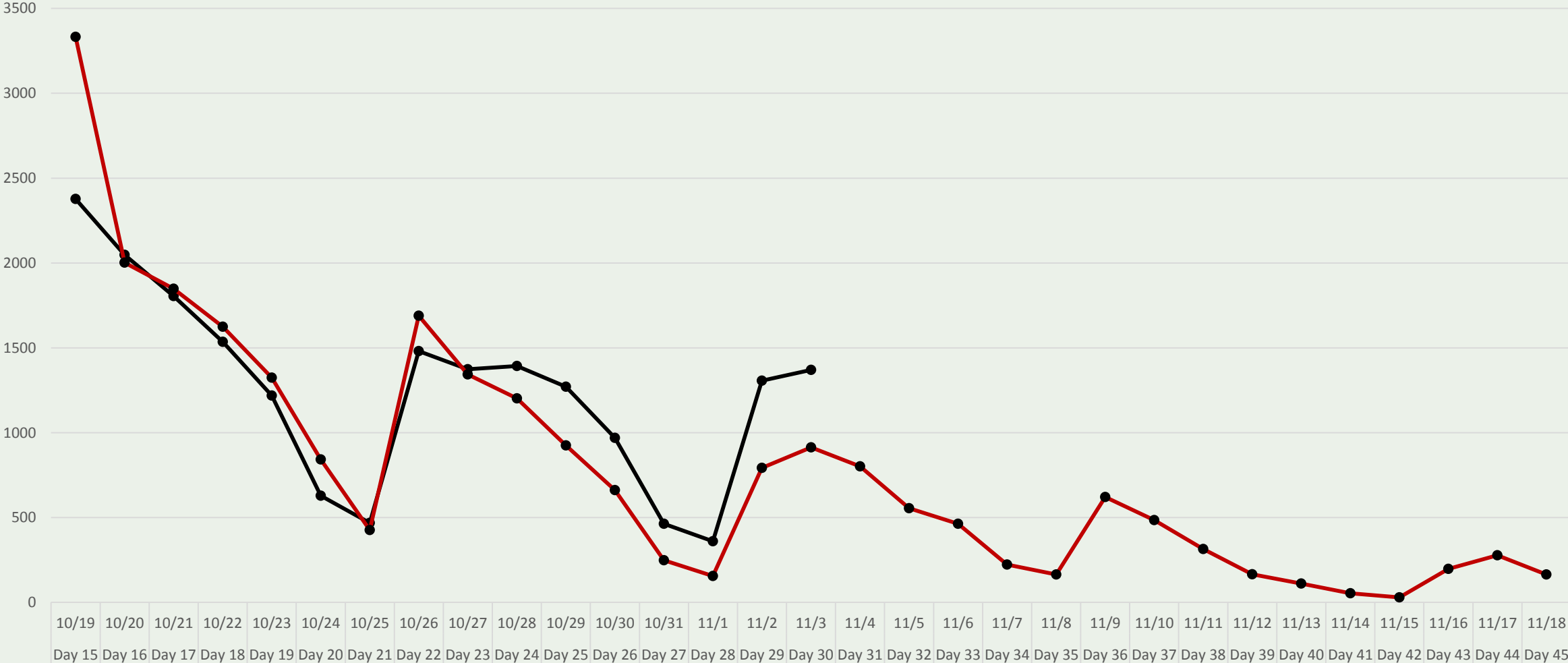
Housing Inspections	
Inspections Assigned	61,797
Total Inspections Returned	60,032
% Completed	97.14%



Registration Actuals/Forecast

Registration Actuals/Trend

Actuals Trend



Storyboard FEMA-4241-DR-SC: Public Assistance 11/04/2015 as of 0830 EST



FEMA

Request for Public Assistance

Total RPAs Received	168
Total Ineligible RPAs	5
Total Eligible RPAs	152
Total RPAs in EMMIE	152
Total RPAs Withdrawn	0

Applicant Briefings

Applicant Briefings Scheduled	37
Applicants Briefings Completed	40

Kick-off Meetings

Kick-off Meetings Scheduled	86
Kick-off Meetings Completed	43

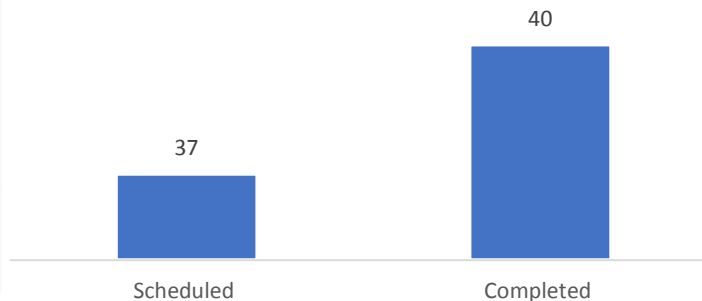
Dollar Amount

PDA Total Current Estimate (Does not Include CAT Z)	\$100,043,220
Project Worksheets Obligated	11

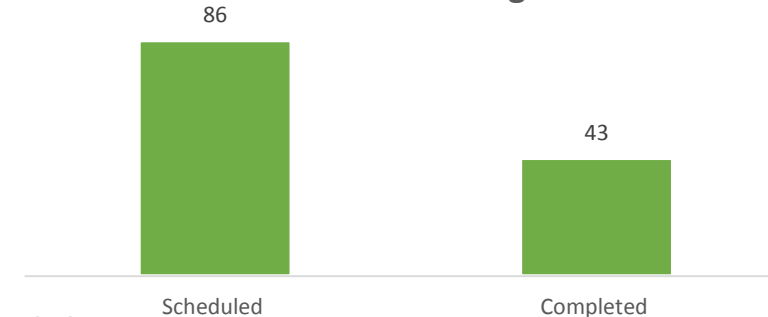
PA PDA Estimates

CATEGORY	Initial 100%	Current 100%
A Debris Removal	\$1,497,081	\$1,497,081
B Protective Measures	\$17,316,189	\$17,316,188
C Roads and Bridges	\$40,008,229	\$40,008,228
D Water Control Facilities	\$7,369,976	\$7,369,976
E Public Buildings	\$780,805	\$780,805
F Public Utilities	\$4,774,110	\$4,774,110
G Recreational/Other	\$28,296,830	\$28,296,830

Applicants Briefings



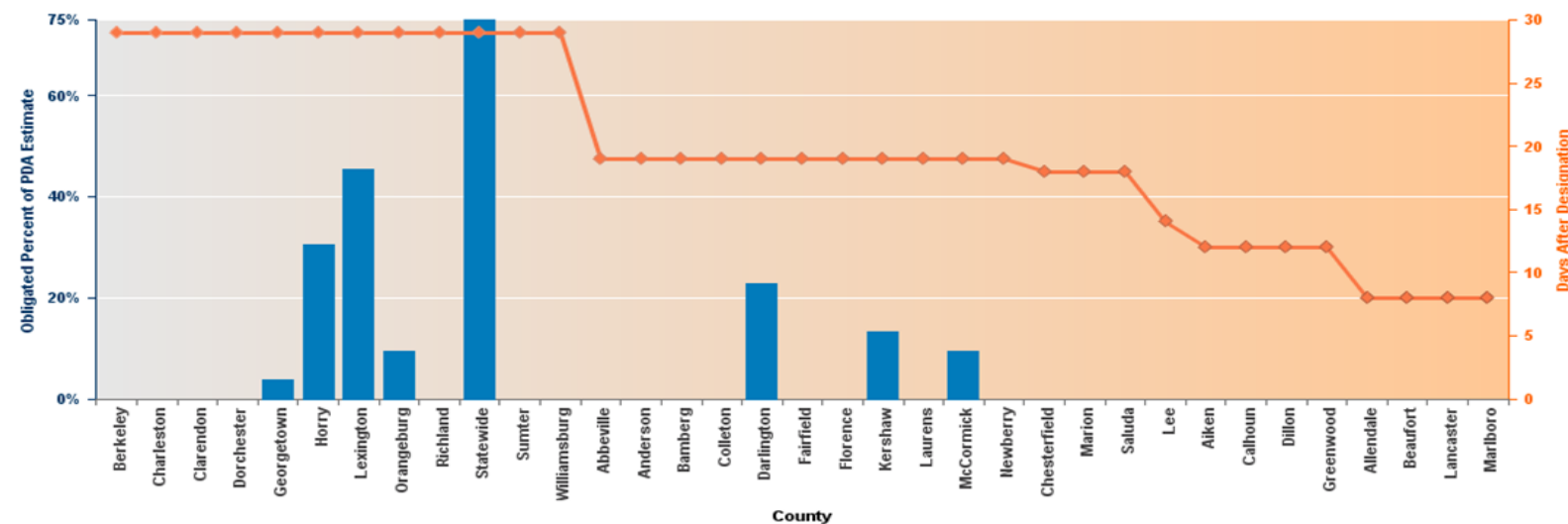
Kickoff Meetings



Project Worksheets

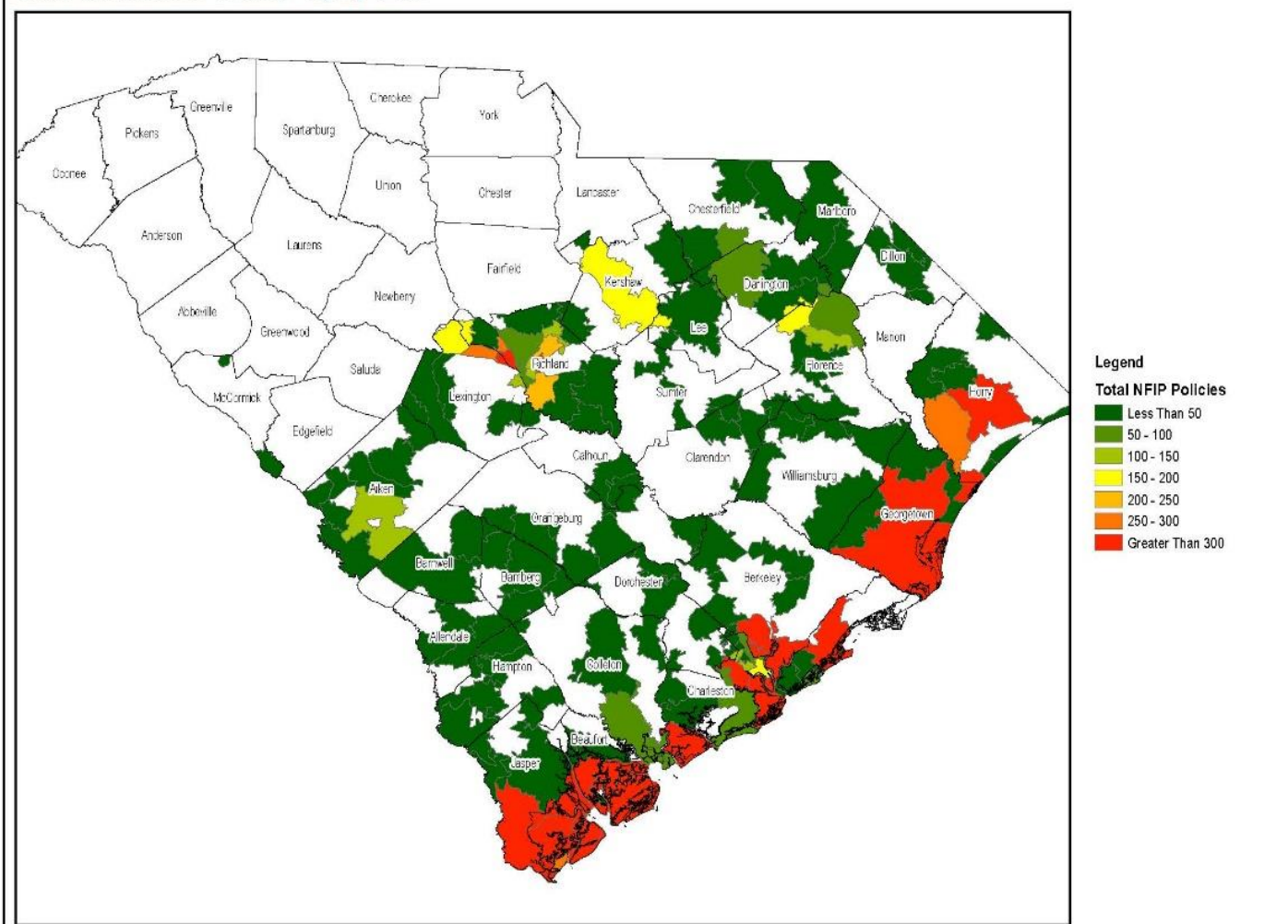


PA - Category B - Funded in 30 days



* Numbers as of 11/4/2015

South Carolina NFIP Policies - By Zip Code



National Floodplain Insurance Program Claims (Numbers reflect South Carolina only)	
Total No. of Claims	4,643
No. of Claims Closed with Payment	691
No. of CWOPs	688
Total No. of closed Claims	1,379
% Closed	29.7%
Advanced/Partial Payments	\$10,532,395
Amounts Paid on Closed Claims	\$16,626,364
Total Paid on All Claims	\$25,934,405
Average Closed Claim with Payment	\$24,061.94

Hazard Mitigation (HM)

Hazard Mitigation (HM) Community Education and Outreach (CEO): Advisors, in 31 DRCs, provided personal/property risk reduction information /advice to 299 survivors. Cumulative interview total is 6,299. Outreach in Lowes and Home Depot stores advised a cumulative total of 2377 customers and approached 5364.

Flood Recovery Office (FRO): Completed 95 quality checks on claims and completed Community Compliance Monitoring in 28 communities.

Hazard Mitigation Dam Assessment Team: Continue to develop/provide dam analytical technical assistance/documentation.

Substantial Damage Estimator (SDE): Performed 215 inspections in Sumter and Richland Counties. Cumulative total to date completed is 1,850. Remaining total 9,358 out of 11,200 to be completed (Goal).



EHP

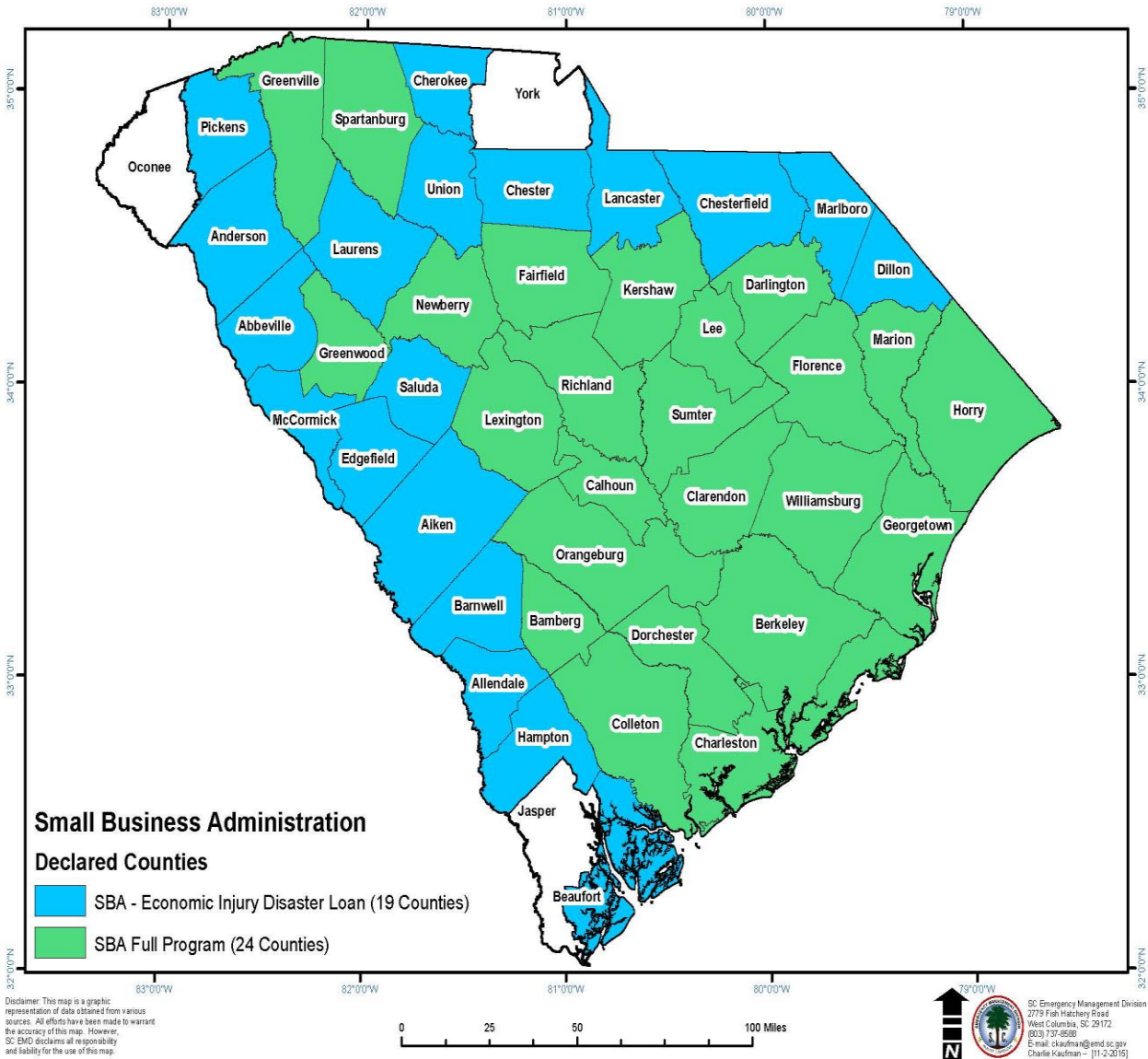
- EHP Staff supported the State of South Carolina during Applicant Briefings in Dillon and Calhoun Counties.
- Staff delivered an overview of EHP requirements for project compliance and disseminated Green sheets and Quick Guides for Kick-off Meetings in Saluda and Laurens County, the Department of Administration and the State Law Department (Richmond County), the Cities of Clinton and Laurens, and the Laurens County Water and Sewer Commission (Laurens County), the City of Bishopville and the Town of Lynchburg (Lee County), the City of Charleston HMGP Meeting, the City of Folly Beach and Charleston (Charleston County), the City of Hanahan (Berkeley County) and Calhoun County School Offices (Calhoun County).

Logistics

- DRC support – Inspect 1 x facility in Fairfield County

External Affairs

- Support Community Education Outreach at six home improvement stores.
- Accompany staffer from Rep. Gowdy’s office on JFO tour.
- Congressional Affairs support of National Association of Realtors Conference Call with NFIP.



Mission Assignments (MAs)

Active MAs	23
DFA	4
FOS	19
Closed MAs	0
Total Cost	\$ 3,302,600

Staffing

Deployed	1316
Pending Check In	7
Total	1323
FEMA Corps Teams	29
IMATs	3

Finance

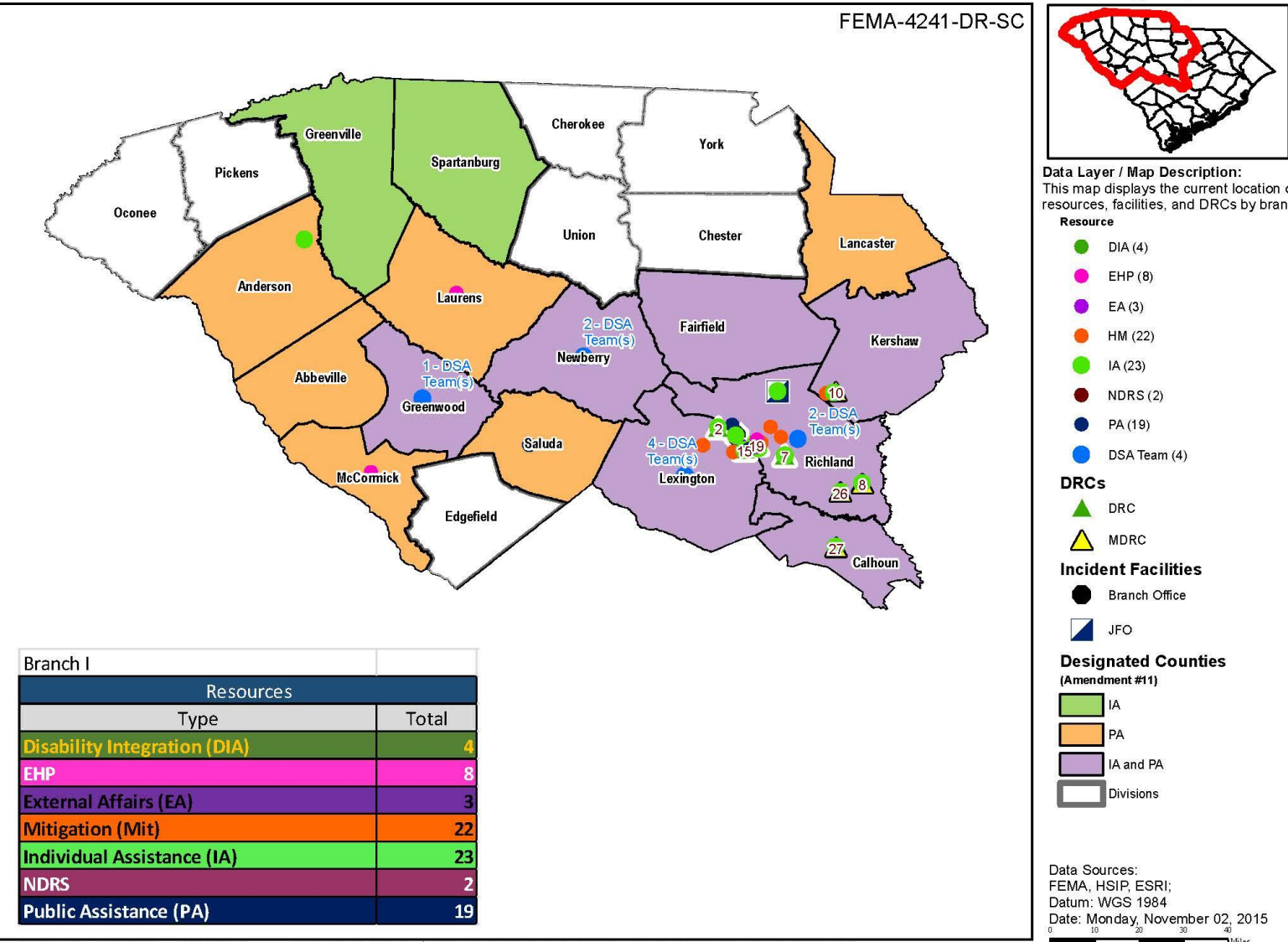
Total Allocations	\$ 107,277,729
Total Funds Available	\$2,791,802

FDRC

- FDRC provided FCO with an in-progress review of the Advance Evaluation Team report findings and recommendations
- FDRC participated in a phone interview with Berkeley County Emergency Management Department to collect recovery-related information and determine what coordination between federal, state, and local agencies will be needed.



South Carolina - Force Laydown: Branch I (0800-0800 11/03/2015 - 11/06/2015)



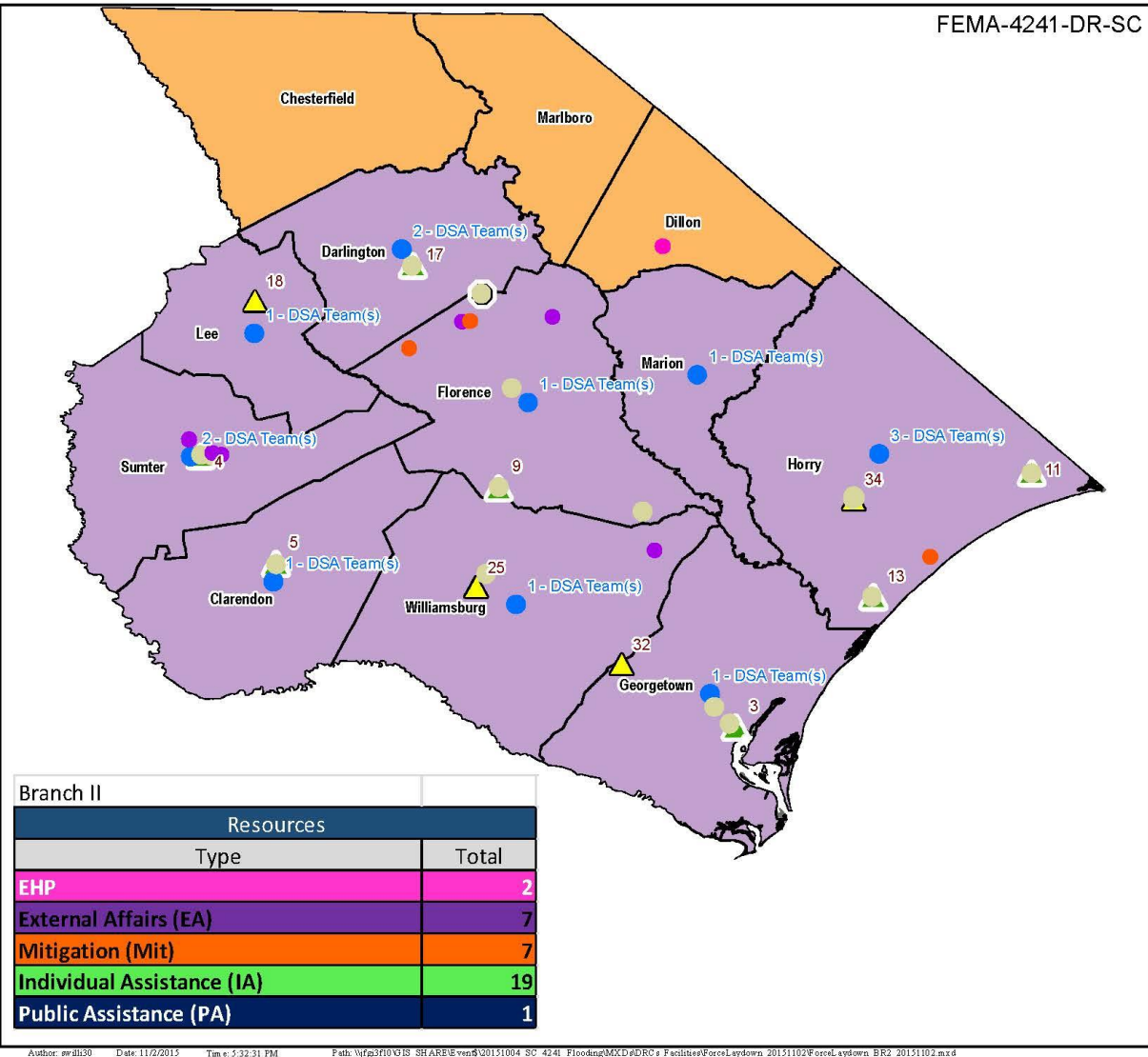
Branch I	
Resources	
Type	Total
Disability Integration (DIA)	4
EHP	8
External Affairs (EA)	3
Mitigation (Mit)	22
Individual Assistance (IA)	23
NDRS	2
Public Assistance (PA)	19

Branch I: IA Registrations

County	Daily	Cumulative
Calhoun	21	685
Fairfield	16	276
Greenwood	5	254
Kershaw	15	1,159
Lexington	81	3,823
Newbury	36	400
Richland	260	16,561



South Carolina - Force Laydown: Branch II (0800-0800 11/03/2015 - 11/06/2015)



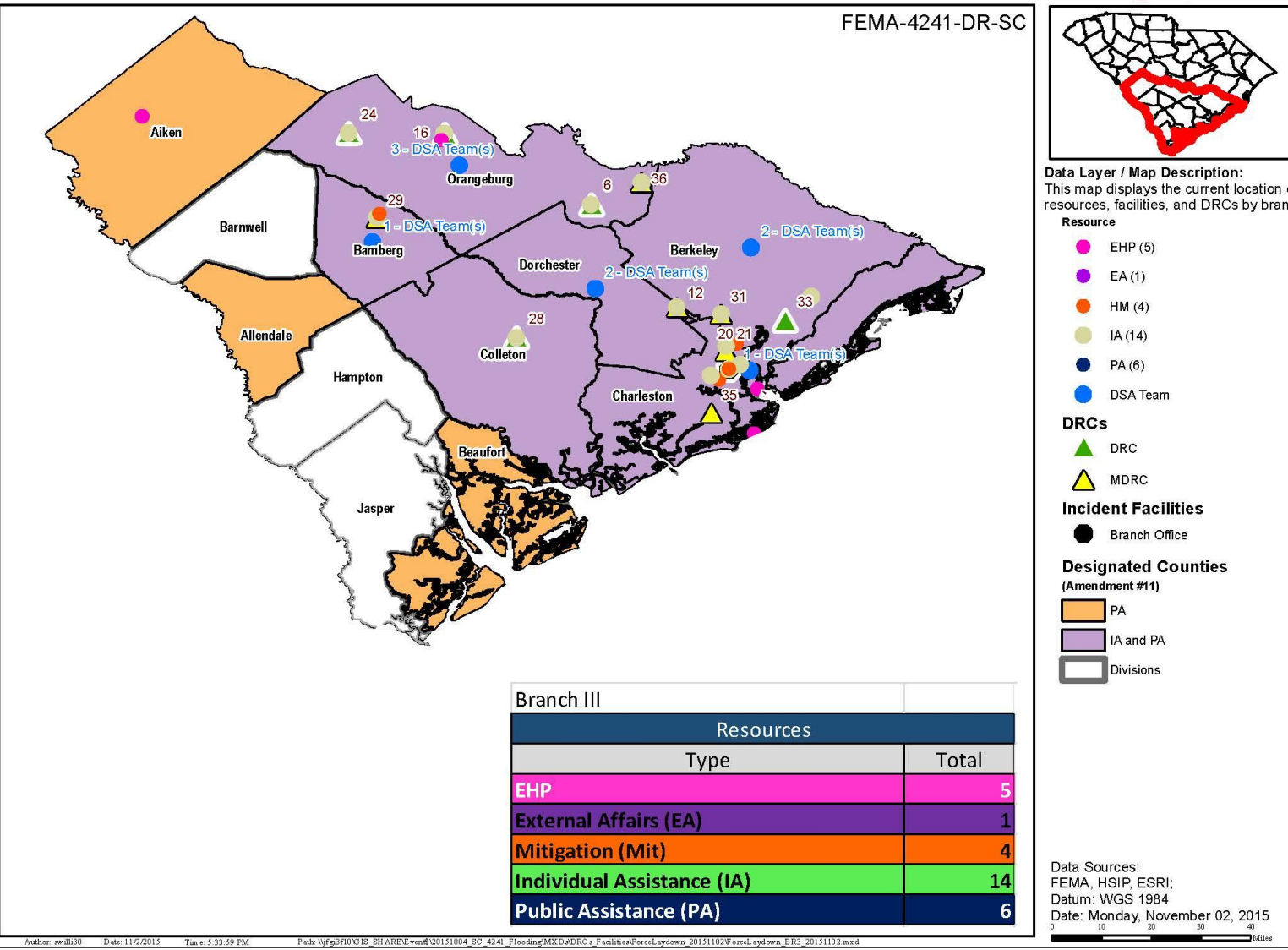
Data Layer / Map Description:
This map displays the current location of resources, facilities, and DRCs by branch

Data Sources:
FEMA, HSIP, ESRI;
Datum: WGS 1984
Date: Monday, November 02, 2015

Branch II: IA Registrations		
County	Daily	Cumulative
Clarendon	39	3,452
Darlington	59	1,533
Florence	80	4,677
Georgetown	39	3,720
Horry	51	4,259
Lee	16	1,689
Marion	28	365
Sumter	104	8,827
Williamsburg	38	5,163



South Carolina - Force Laydown: Branch III (0800-0800 11/03/2015 - 11/06/2015)



Branch III: IA Registrations		
County	Daily	Cumulative
Bamberg	28	285
Berkeley	65	3,829
Charleston	129	7,088
Colleton	75	1,339
Dorchester	95	3,015
Orangeburg	68	4,949