

Dave Bowers
Traffic Engr.



South Carolina Department of Transportation

Minutes

Department of Transportation Commission

Meeting of

November 21, 2002



MINUTES
DEPARTMENT OF TRANSPORTATION COMMISSION
November 21, 2002
Table of Contents

	Roll Call	<u>Page</u>
Section 1	Minutes – Meeting of September 22, 2002	1
Section 2	Job Access and Reverse Commute Program	1
Section 3	Construction Contracts, Extended	1
Section 4	State Highway System, Road Sections Removed	1
Section 5	State Highway System, Action Rescinded	2
Section 6	State Highway System, Description Corrected	2
Section 7	State Highway System – Additions	2
Section 8	Highway Construction Contracts Letting of July 16, 2002 – Action Revised	2
Section 9	Highway Construction Contracts Letting of August 13, 2002 – Action Revised	2
Section 10	Highway Construction Contracts Letting of September 10, 2002 – Action Approved	2
Section 11	Highway Construction Contracts Letting of October 8, 2002 – Action Approved	2
Section 12	Report of the Invitations and Resolutions Committee	2
Section 13	Statewide Intermodal Transportation Plan (STIP) Approved	2
Section 14	Intermodal Connectivity Funding – Action Clarified	3
Section 15	Stop Light – Laurens County – Approved	3
Section 16	Safety Improvements Matching Program (SIMP)	3
Section 17	Elderly and Persons With Disabilities Program	3
Section 18	Computer Software Purchase, DOR – Approved	3
Section 19	Rail Related Activities, Funding Motion	3
Section 20	Adjourn	3

MINUTES

DEPARTMENT OF TRANSPORTATION OF SOUTH CAROLINA

Meeting of

November 21, 2002

The regular monthly meeting of the Department of Transportation Commission was held at 10:00 a.m. at the South Carolina Department of Transportation building in Columbia, South Carolina. In compliance with the Freedom of Information Act, the news media was advised in writing of the time, date and place of this meeting.

Present

Absent

L. Morgan Martin, Chairman, Presiding
Howell Clyborne
John N. Hardee
Robert W. Harrell, Sr.
B. Bayles Mack
Eugene C. Stoddard
J. "Moot" Truluck

SECTION 1: The Minutes for the meeting of September 22, 2002; copies of which had been previously mailed to each member of the Commission, were approved.

SECTION 2: The Commission unanimously passed a motion approving the action of the Department regarding participation in the 2nd round of the Job Access and Reverse Commute Program, as shown in detail in the Appendix.

SECTION 3: The Commission unanimously passed a motion approving the action of the Department in extending existing construction contracts to include additional work, as shown in detail in the Appendix.

SECTION 4: The Commission unanimously passed a motion approving the action of the Department in removing roads from the State Highway System, as shown in detail in the Appendix.

SECTION 5: The Commission unanimously passed a motion approving the action of the Department in rescinding its action in adding a road to the State Highway System, as shown in detail in the Appendix.

SECTION 6: The Commission unanimously passed a motion approving the action of the Department in correcting the description of sections of State Highways previously added to the State Highway System, as shown in detail in the Appendix.

SECTION 7: The Commission unanimously passed a motion approving the action of the Department in adding roads to the State Highway System, as shown in detail in the Appendix.

SECTION 8: The Commission unanimously passed a motion approving the request of the Department to revise the award concerning projects in the special highway letting of July 16, 2002, as shown in detail in the Appendix.

SECTION 9: The Commission unanimously passed a motion approving the request of the Department to revise the award concerning projects in the August 13, 2002 highway letting, as shown in detail in the Appendix.

SECTION 10: The Commission unanimously passed a motion approving the action of the Department concerning projects in the September 10, 2002 highway letting, as shown in detail in the Appendix.

SECTION 11: The Commission unanimously passed a motion approving the action of the Department concerning projects in the October 8, 2002 highway letting, as shown in detail in the Appendix.

SECTION 12: On behalf of the Invitations and Resolutions Committee, Commissioner Stoddard reported that the committee had the following requests:

Beaver Creek Dam Bridge be named for Trooper Michael J. Rail
Portion of SC Highway 261 be named for Trooper Mike Chappell
A bridge on the Carolina Bays Parkway be named for Bobby King
US Highway 15 Bypass be named for Edward E. Saleeby
I-20 and I-77 Interchange be named for Senator Kay Patterson

P

The Commission unanimously approved these requests.

SECTION 13: The Commission unanimously passed a motion approving the Statewide Intermodal Transportation Plan as presented at the September, 2002 meeting of the Commission.

SECTION 14: On motion of Commissioner Mack, seconded by Commissioner Truluck, the Commission unanimously passed a motion to clarify a previously approved motion regarding \$3 million of system and intermodal connectivity funding for the widening of US Route 521, as shown in detail in the Appendix.

SECTION 15: On motion of Commissioner Stoddard, duly seconded, the Commission unanimously passed a motion approving a red light at the intersection of stage Coach Road and Longview Road in Laurens County. The local CTC will provide funding for this project.

SECTION 16: On motion of Commissioner Truluck, seconded by Commissioner Mack, the Commission unanimously passed a motion to approve the Safety Improvements Matching Program (SIMP) projects, as shown in detail in the Appendix.

SECTION 17: On motion of Commissioner Mack, duly seconded, the Commission unanimously passed a motion approving the request of the Department concerning the Elderly and Persons With Disabilities Program recommendations, as shown in detail in the Appendix.

SECTION 18: On motion of Commissioner Hardee, seconded by Commissioner Mack, the Commission unanimously passed a motion approving \$1 million for the purchase of a computer software program for the Department of Revenue to be used specifically to enhance the ability to collect motor fuel tax revenue and further that the Department receive a written agreement with DOR that the software program be used for that purpose. Chairman Martin also instructed DOT staff to prepare a summary of this agreement with DOR and send to the Governor's office, the Ways and Means Committee and the Senate Finance Committee. Chairman Martin further requested the DOT to revisit this issue yearly so that the DOT does not to over fund the DOR.

SECTION 19: On motion of Commissioner Clyborne, seconded by Commissioner Mack, the Commission unanimously passed a motion that an additional \$2 million be allocated when, and if, federal funds become available in January to be used specifically for rail related activities.

SECTION 20: There being no further business to come before the Commission, the meeting was adjourned at 11:50 a.m.



Appendix

Department of Transportation Commission

Meeting of

November 21, 2002

Recommendation – November 21, 2002

JOB ACCESS AND REVERSE COMMUTE PROGRAM

It is recommended the Commission approve the following Program of Projects for participation in 2nd round Job Access and Reverse Commute (JA&RC) activities. The Job Access and Reverse Commute Program is a Federal Transit Administration initiative authorized under Section 3037 of TEA-21.

The primary goal of this program is to assist in the provision of public transportation for welfare recipients and low-income individuals to employment and employment-related activities. Eligible expenditures under this program are the capital and operating costs of new or expanded transportation services designed to increase the targeted market's access to transportation. This program requires a 50% match.

The initial round of this program ends October 31, 2002. Participation in the 2nd round of the JA&RC Program will allow transit agencies to continue and expand the transportation services implemented during the initial round of the program.

The South Carolina Department of Social Services and the South Carolina Energy Office, via Cooperative Agreements with SCDOT, along with the participating transit providers have agreed to provide the required match at the levels shown in the attached chart. SCDOT's level of financial participation will total **\$100,000** from State Mass Transit Funds, and will be used to match the federal portion allowing \$200,000 to be available to SCDOT for state project administration expenditures.

6

MATCHING SOURCE DISTRIBUTION BY ENTITY

ENTITY	FEDERAL	LOCAL	SCDSS	SCEO	TOTAL
AACOA	\$161,460	\$64,584	\$ 64,584	\$32,292	\$322,920
GEN. UNLTD.	\$161,460	\$64,584	\$ 64,584	\$32,292	\$322,920
WRTA	\$389,850	\$155,940	\$155,940	\$77,970	\$779,700
ECSCC	\$ 61,352	\$ 24,541	\$ 24,540	\$12,271	\$122,704
WCTS	\$ 73,955	\$ 29,582	\$ 29,582	\$14,791	\$147,910
SWRTA	\$ 86,460	\$ 34,584	\$ 34,584	\$17,292	\$172,920
BCD	\$ 67,412	\$ 26,965	\$ 26,964	\$13,483	\$134,824
LRTA	\$183,960	\$73,584	\$ 73,584	\$36,792	\$367,920
SPART.	\$102,546	\$64,091 *	\$ 25,638	\$12,817	\$205,092
SUB- TOTALS	\$1,288,455	\$538,455	\$500,000	\$250,000	\$2,576,910
SCDOT	\$ 100,000	\$100,000	-0-	-0-	\$ 200,000
TOTALS	\$1,388,455	\$638,455	\$500,000	\$250,000	\$2,776,910

*Spartanburg County elected to overmatch.

The participating transit agencies are as follows:

AACOA	(Aiken Area Council on Aging)
GEN. UNLTD.	(Generations Unlimited)
WRTA	(Waccamaw Regional Transportation Authority)
ECSCC	(Edgefield County Senior Citizens Council)
WCTS	(Williamsburg County Transit System)
SWRTA	(Santee Wateree Regional Transportation Authority)
BCD	(Berkeley-Charleston-Dorchester Rural Transportation Management Association)
LRTA	(Lowcountry Regional Transportation Authority)
SPART.	(Spartanburg County)

Recommendations: 11/21/02

EXTENSION OF CONSTRUCTION CONTRACTS

It is recommended that the Commission approve the action of the Department in extending existing construction contracts to include additional work as follows:

ANDERSON & PICKENS COUNTIES:

Contract of Peek Pavement Marking, Inc. - File Nos. 4753.103B and 4754.103B - extended to include an additional section of Project FAP STP-PM88(014) (Files No. 4753.103B and 4754.103B) consisting of pavement markings on SC 20, S 77 and SC 8.

Estimated Cost of Extension	\$19,398.92
-----------------------------	-------------

BAMBERG COUNTY:

Contract of Rea Construction Company - File No. 5.101C- extended to include an additional section of State Project C-100C (Lead File 3.100C) consisting of resurfacing on Road S-165 (Creekside Drive) for 0.15 mile.

Estimated Cost of Extension	\$ 11,303.17
-----------------------------	--------------

KERSHAW COUNTY:

Contract of APAC-Carolina, Inc. - File No. 28.129B - extended to include milling and resurfacing (File No. 28.117B) on portions of Chestnut Street, Mill Street, and Laurens Street in the City of Camden for a total of 0.17 mile.

Estimated Cost of Extension	\$ 18,577.47
-----------------------------	--------------

RICHLAND COUNTY:

Contract of Sloan Construction Company, Inc. - File No. 40.164B - extended to include an additional section of State Project C-164B (File No. 40.164B) consisting of resurfacing on S-2898 and S-234 for a total of 0.52 mile.

Estimated Cost of Extension	\$ 61,502.86
-----------------------------	--------------

WILLIAMSBURG COUNTY:

Contract of Palmetto Paving Corporation - File No. 45-2001 - extended to include an additional section of Project HMP-HIMP(202) (File No. 45.2001) consisting of resurfacing on Roads S-502 and S-217.

Estimated Cost of Extension \$134,345.45

YORK COUNTY:

Contract of Rea Construction Company - File No. 46.101C - extended to include an additional section of State Project C-101C (File No. 46.101C) consisting of resurfacing on S-911 for 0.29 mile.

Estimated Cost of Extension \$ 18,045.62

These extensions were authorized by the Department prior to formal approval by the Commission since the adjacent work had reached such a stage of completion that the contractors involved could not accept the additional work unless it were authorized without delay.

ORIGINAL UPDATES

Recommendations 11-21-2002

REMOVAL OF ROADS FROM STATE HIGHWAY SECONDARY SYSTEM

It is recommended the Commission remove the following sections of road from the State Highway System as follows:

Addition Number

Description

Barnwell County

Portion of 697 ✓
X Drive at Seven Pines Church from Road S-425 to Road S-425
- approximately 0.12 mile
(Designated S-697)
(Added to System 9-15-1977)
(Revised 1-15-1981)

Note: The above road removal is requested by Barnwell County who will accept maintenance responsibility for this section of road and it qualifies under the abandonment of Right-of-Way portion of the law.

Marlboro County

315 ✓
X Winnance Avenue in McColl from Main Street (Route 381) to Melroy Street
- approximately 0.20 mile
(Designated S-315)
(Added to System 7-17-1958)

316 ✓
X Melroy Street in McColl from Winnance Avenue to Stanton Avenue
- approximately 0.15 mile
(Designated S-316)
(Added to System 7-17-1958)

318 ✓
X Greer Street in McColl from Stanton Avenue to Melroy Street
- approximately 0.10 mile
(Designated S-318)
(Added to System 7-17-1958)

ORIGINAL VIBATED

Recommendations 11-21-2002

Removal of Roads from the State Highway Secondary System

Page 2

Addition Number

Description

Marlboro County continued

- | | | |
|----------------|---|---|
| 599 | ✓ | Marlboro Street in McColl from Winnance Street southeasterly to the Town Limits
- approximately 0.1 mile
(Designated S-599)
(Added to System 9-17-1970)
(Please note this road is in road inventory as S-125 and this action will remove the section desired) |
| 681 | ✓ | Street in McColl from Winnance Street just southwest of Marlboro Street southeasterly and northeasterly to Marlboro Street
- approximately 0.1 mile
(Designated S-681)
(Added to System 6-20-1974) |
| 682 | ✓ | South Street in McColl from Winnance Street southeasterly
- approximately 0.05 mile
(Designated S-682)
(Added to System 6-20-1974) |
| Portion of 683 | ✓ | Winnance Street in McColl from S-316 (Melroy Street) to S-687 (Hatcher Street)
- approximately 0.03 mile
(Designated S-683)
(Added to System 6-20-1974) |
| 687 | ✓ | Hatcher Street in McColl from Greer Street to Winnance Street
- approximately 0.1 mile
(Designated S-687)
(Added to System 6-20-1974) |

Note: The above road removals are requested by the Town of McColl who will accept maintenance responsibility for these sections of road and they qualify under the abandonment of Right-of-Way portion of the law.

ORIGINAL DRAFT

Recommendations 11-21-2002

Removal of Roads from the State Highway Secondary System

Page 3

Addition Number

Description

Oconee County

Portion of 580 ✓
X South Broad Street in Westminster from US 76 and 123 (East Main Street) to S-368 (Green Street)
- approximately 0.05 mile
(Designated S-580)
(Added to System 4-20-1972)

Note: The above road removal is requested by the City of Westminster who will accept maintenance responsibility for this section of road and it qualifies under the abandonment of Right-of-Way portion of the law.

Orangeburg County

1925 ✓
X County road from U.S. Route 178 approximately 0.5 mile southeast of the intersection of U.S. Route 178 and Road S-92 northerly
- approximately 1.75 miles
(Designated S-1925)
(Added to System 4-19-1984)

2071 ✓
X Cottonwood Drive from U.S. Route 178 approximately 0.1 mile west from its intersection with U.S. Route 178 and Road S-74 northerly to existing pavement
- approximately 0.80 mile
(Designated S-2071)
(Added to System 7-20-1989)

2082 ✓
X Earth road from S.C. Route 4 northerly
- approximately 0.5 mile
(Designated S-2082)
(Added to System 4-19-1990)

2099 ✓
X County road OC-1297 (Phillips Circle) from Road S-65 forming a loop back to Road S-65
- approximately 0.5 mile
(Designated S-2099)
(Added to System 6-7-1994)

ORIGINAL UPDATE

Recommendations 11-21-2002

Removal of Roads from the State Highway Secondary System

Page 4

Addition Number

Description

Orangeburg County continued

- | | | |
|------|---|--|
| 2100 | ✓ | County road OC-1307 from Road S-2101 southeasterly
- approximately 0.3 mile
(Designated S-2100)
(Added to System 6-7-1994) |
| 2101 | ✓ | County road OC-1308 from Road S-668 southeasterly to Road S-2100
- approximately 0.6 mile
(Designated S-2101)
(Added to System 6-7-1994) |
| 2103 | ✓ | County road OC-2180 from SC Route 4 northerly to Road S-288
- approximately 0.8 mile
(Designated S-2103)
(Added to System 6-7-1994) |
| 2104 | ✓ | County road OC-2213 from S.C. Route 332 northerly to Road S-2105
- approximately 0.5 mile
(Designated S-2104)
(Added to System 6-7-1994)
(Revised 2-15-2001) |
| 2105 | ✓ | County road OC-2215 from Road S-2104 easterly
- approximately 0.35 mile
(Designated S-2105)
(Added to System 6-7-1994)
(Revised 2-15-2001) |

ORIGINAL V80ATED

Recommendations 11-21-2002

Removal of Roads from the State Highway Secondary System

Page 5

Addition Number

Description

Orangeburg County continued

- | | | |
|------|---|--|
| 2106 | ✓ | County roads OC-2217 from a point 0.05 mile west of Road S-2105 easterly |
| X | | - approximately 0.45 mile |
| | | (Designated S-2106) |
| | | (Added to System 6-7-1994) |
| | | (Revised 2-15-2001) |
| 2108 | ✓ | County road OC-3134 and OC-3132 northeasterly 0.65 mile from Road S-174 thence southeasterly 0.75 mile to Road S-104 |
| X | | - approximately 1.4 miles |
| | | (Designated S-2108) |
| | | (Added to System 2-17-1995) |
| 2109 | ✓ | County road OC-3135 from Road S-2110 to Road S-2108 |
| X | | - approximately 0.2 mile |
| | | (Designated S-2109) |
| | | (Added to System 2-17-1995) |
| 2110 | ✓ | County road OC-3136 from Road S-174 to Road S-2109 |
| X | | - approximately 0.7 mile |
| | | (Designated S-2110) |
| | | (Added to System 2-17-1995) |
| 2111 | ✓ | County road OC-3265 from Road S-1393 easterly forming a loop back to County Road OC-3265 |
| X | | - approximately 1.1 miles |
| | | (Designated S-2111) |
| | | (Added to System 2-17-1995) |

ORIGINAL - DRAFT

Recommendations 11-21-2002

Removal of Roads from the State Highway Secondary System

Page 6

Addition Number

Description

Orangeburg County continued

2125

✓
County dirt road known as Valley Drive (OC-1146) from Road S-1606 to Road S-1606 including a spur
– approximately 0.64 mile (This revision is to change the addition number from 2117 to 2125 since addition number 2117 has already being used).
(Designated S-2125)
(Added to System 4-18-1997)
(Revised 6-19-1997)

Note: The above road removals are requested by Orangeburg County who will accept maintenance responsibility for these sections of road and they qualify under the abandonment of Right-of-Way portion of the law.

Recommendations 11/21/02

ORIGINAL V90A520

RESCIND ACTION ADDING ROAD TO STATE HIGHWAY SYSTEM

It is recommended the Commission rescind its action adding the following section of road to the State Highway System as follows:

Addition Number

Description

Aiken County

2305



Old Kimball Road (CR-555) extending from U. S. Route 1 to Road S-49 - approximately 1.49 miles

Designated S-2305

Added to System 11/29/99

Note: This road is being removed at the request of the CTC due to drainage problems.



Allendale County

559



Best Loop (CR-64) extending 1.0 mile northwesterly off Road S-22 from a point 0.34 mile southwest of Road S-371 -

approximately 1.0 mile

Designated S-559

Added to System 6/30/2000

Note: This road is being removed due to right-of-way difficulties.



ORIGINAL DRAFT

CORRECTION OF DESCRIPTION OF STATE HIGHWAYS

It is recommend the Commission correct the description of sections of State Highway previously added to the State Highway System to read as follows:

Addition Number

Description

Darlington County

586



Street at Dovesville from Road S-41 just east of the A. C. L. Railroad northerly - approximately 0.12 mile

Designated S-787

X

Added to System 1/21/65

Note: The above revision is recommended to show the correct beginning point as S-41 rather than S-411. Also the Secondary Number is changed from S-586 to S-787 since S-586 already exists in Hartsville.

Hampton County

835



Extension of Road S-567 (Helen Street) in the Town of Hampton from end of present pavement at Road S-47 to Road S-753 -

approximately 0.11 mile

X

Designated S-567

Added to System 10/28/99

Note: The above revision is recommended to show the correct ending point as Road S-752 rather than S-741.

753

Richland County

1678



Oakway Drive northeast of Dentsville from S-1705 (Oakcrest Drive) northwesterly to cul-de-sac - approximately 0.12 mile (Designated S-1678); also section from S-1705 northeasterly - approximately 0.1 mile

(Designated S-420) (Total Mileage 0.22 mile)

(Added to System 8-19-1965)

(1st Revision 4-21-1966)

(2nd Revision 12-15-1966)

(Portion Removed 6-21-2002)

The above revision is recommended to show the changes caused by the construction of the Trenholm Road Extension by File 40.172A.

ORIGINAL UPDATED

Recommendations 11/22/02
Correction of Description of State Highways
Page Two

Addition Number

Description

Richland County Continued

- 1707 ✓ Oakway Drive (built as S-1707) from U. S. Route 1 (Two Notch Road) to Road S-33 (Trenholm Road Extension) - approximately 0.21 mile (Designated S-1705); also Dawson Road from S-33 (Trenholm Road Extension) southeasterly to the property of SCR Corporation - approximately 0.08 mile (Designated S-1707)
(Total mileage 0.29 mile)
✗ (Added to System 6-16-1966)
(1st Revision 3-16-1967)
The above revision is recommended to show the changes caused by the construction of the Trenholm Road Extension by File 40.172A.
- 2470 ✓ North King Street northeast of Columbia from S-63 (Alpine Road) southwesterly to Road S-33 (Trenholm Road Extension) - approximately 0.25 mile
(Designated S-2536)
(Added to System 6-16-1977)
The above revision is recommended to show the changes caused by the construction of the Trenholm Road Extension by File 40.172A.

Recommendations 11/21/02

ADDITIONS TO STATE HIGHWAY SYSTEM

It is recommended the Commission add the following sections of road to the State Highway System as follows:

Addition Number

Description

Bamberg County

- 661 ✓ Cricket Road (county paved road) extending from Road S-32 forming a loop back to Cricket Road -
approximately 0.25 mile
To be designated S-661

Calhoun County

- 479 ✓ Buckhead Lane extending northeasterly from S-458 (Creeks Edge Lane) to deadend-
approximately 0.671 mile
To be designated S-479

Chesterfield County

- 1067 ✓ Holly Avenue adjacent to the Town of McBee extending from U. S. Route 1 southerly to Road S-31 -
approximately 0.25 miles
To be designated S-1067
- 1068 ✓ Goodson Lane adjacent to the Town of McBee extending from Road S-1067 (Holly Lane) westerly -
approximately 0.5 miles
To be designated S-1068
- 1069 ✓ Chatham Lake Lane adjacent to the Town of Cheraw extending from Road S-326 (Manor Road) northerly -
approximately 0.25 mile
To be designated S-1069

Addition Number

Description

Chesterfield County Continued

- | | | |
|------|---|--|
| 1070 | X | Elbert Lane adjacent to the Town of Cheraw extending from Road S-901 (Smithfield Church Road) extending easterly to Road S-1071 (Baskins Avenue) - approximately 0.3 mile
To be designated S-1070 |
| 1071 | X | Baskins Avenue adjacent to the Town of Cheraw extending from Road S-51 (Bridlewood Road) northerly to Road S-1070 (Elbert Lane) - approximately 0.45 mile
To be designated S-1071 |
| 1072 | X | Grant Street adjacent to the Town of Patrick extending from Road S-583 (McLean Street) northerly to Road S-208 (Griggs Street) - approximately 0.2 mile
To be designated S-1072 |
| 1073 | X | Miller Road extending from Road S-109 (Kirkley Road) southerly - approximately 0.5 mile
To be designated S-1073 |
| 1074 | X | Winburn Lake Road near Lake Robinson extending from Road S-172 (Tabernacle Church Road) easterly - approximately 0.65 mile
To be designated S-1074 |
| 1075 | X | Trade Street adjacent to the Town of Cheraw extending from S. C. Route 9 southerly - approximately 0.25 mile
To be designated S-1075 |
| 1076 | X | Cascade Road extending from Road S-78 southerly - approximately 0.25 mile
To be designated S-1076 |
| 1077 | X | Eden Lane in Deerfield Estates extending from Road S-494 (Juniper Road) easterly to Road S-1079 (Summer Road) - approximately 0.2 mile
To be designated S-1077 |

Addition Number

Description

Chesterfield County Continued

- 1078 ✓ Red Hill Road in Deerfield Estates extending from Road S-494 (Juniper Road) easterly to Road S-1079 (Summer Road) - approximately 0.15 mile To be designated S-1078
- 1079 ✓ Summer Road in Deerfield Estates extending from Road S-1077 (Eden Lane) to Road S-1078 (Red Hill Road) - approximately 0.1 mile To be designated S-1079
- 1080 ✓ Edgewood near the Town of Cheraw extending from Road S-806 (Funderburke Drive) easterly to Road S-1007 (Quail Drive) - approximately 0.2 mile To be designated S-1080
- 1081 ✓ Woodland Hills Road adjacent to the Town of Ruby extending northerly from S. C. Route 9 northerly connecting with unimproved county portion of Woodland Hills Road - approximately 0.65 mile To be designated S-1081

Fairfield County

- 525 ✓ Hope Road Extension extending from current end of pavement on Road S-424 (Hope Road) southerly to Road S-21 (state dirt road) - approximately 0.8 miles To be designated S-424
- 526 ✓ McDuffie Lane extending from S. C. Route 213 southwesterly near Sand Creek Hills Subdivision in Winnsboro - approximately 0.832 mile To be designated S-526
- 527 ✓ True Luck Road extending from Road S-93 (Devils Race Track) easterly to S. C. Route 34 in the Simpson Community - approximately 0.45 mile To be designated S-527

Addition Number

Description

Greenville County

- 1162 ✓
X A frontage road (Beech Bluff Way) west of I-185 from a point 0.05 mile north of S. C. Route 153 (Milepost 12) southerly across S. C. Route 153 to a deadend - approximately 0.58 mile
To be designated S-1162

Lexington County

- 1932 ✓
X Section of road (old location of S-32-236) from Road S-32-236 southwesterly to end - approximately 0.13 mile
To be designated S-1932
Note: The above addition is the old location of Road S-236, which is being maintained by the Department. This relocation was done by File 32.947.

Orangeburg County

- 2159 ✓
X Kinard Street Extension from current end of pavement on Road S-1718 (Kinard Street) extending northerly forming a loop back to Kinard Street - approximately 0.77 mile
To be Designated S-1718

Richland County

- 3046 ✓
X Nates Road from S-33 (Trenholm Road Extension) westerly to Road S-2916- approximately 0.26 mile
To be designated S-1707
Note: The above addition is recommended since a part of this road was built in conjunction with the Trenholm Road Extension by File 40.172A. The Department has been maintaining the entire section described above.




South Carolina
Department of Transportation

October 29, 2002

MEMORANDUM TO: D. H. Freeman, State Highway Engineer

The recommendation for SC File No. 4757.110B, a project in the Special Highway Letting of July 16, 2002, is hereby revised. The recommendation to award the project to the low bidder was part of the Recommendation Memorandum dated August 28, 2002. The low bidder has since declined the award, so that recommendation is rescinded. It is now recommended that the project be awarded to the second low bidder

Summary and bid tabulation is attached.


G. A. Peck
Contracts Engineer



October 29, 2002

"REVISION TO RECOMMENDATION DATED AUGUST 28, 2002"

The following project in the Special Highway Letting of July 16, 2002, was previously recommended for award to the low bidder. The low bidder has since declined the award. Therefore, that recommendation is rescinded. It is now recommended to award the project to the second low bidder:

ENGINEERING DISTRICT

District No. 7

FILE NO.

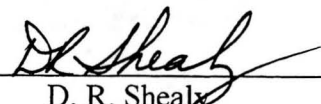
4757.110B

No further approval or concurrence is required.


Submitted By


G. A. Peck
Contracts Engineer

Recommended By:


D. R. Shealy
Director of Construction

Approved By:


D. H. Freeman
State Highway Engineer

Date: 11/04/02

THE FOLLOWING PROJECT IS RECOMMENDED FOR AWARD

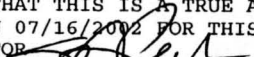
South Carolina
Department of Transportation
Columbia

Summary of Bids

Ref. No. : 001142
File No.(s) : 4757.110B,
Letting Date: 07/16/2002

DISTRICT-7 COUNTY - S.C. FILE NO.(s) 4757.110B, - STATE PROJECT NO.(s) A-PMD7,- (PIN - 027815) (TRAFFIC WORK) - TYPE (The work on this project consists of removing existing surface mounted raised markers and providing and applying new surface mounted raised markers on a total of 750 miles of roadway located in Engineering District 7.) - US RTE(s). VARIOUS 750.000 MILES ON VARIOUS FROM TO BE DETERMINED BY DEA TO AFTER PROJECT IS LET; . TOTAL LENGTH OF PROJECT: 750.000 MILES.COMPLETION DATE: 11/15/2002

COMPANY NAME	LOCATION	TOTAL BID
01 ALL MARK PAVEMENT MARKING SYSTEMS, INC.	ZEPHYRHILLS, FL.....	\$157,805.00
02 OGLESBY CONSTRUCTION, INC.	NORWALK, OH.....	\$185,010.00
03 PEEK PAVEMENT MARKING, INC.	COLUMBUS, GA.....	\$207,900.00
04 ROADMARK CORPORATION	DURHAM, NC.....	\$216,515.00
05 AKCA, INC.	PLANT CITY, FL.....	\$272,155.00
06 SALEEM LAWN SERVICES, INC. (DBE)	JACKSONVILLE, FL.....	\$Irregular

THIS IS TO CERTIFY THAT THIS IS A TRUE AND CORRECT COPY OF ALL
THE BIDS RECEIVED ON 07/16/2002 FOR THIS PROJECT.
CONTRACT ADMINISTRATOR  DATE 8/28/02

APPROVED BY: Elizabeth S. Mabry
TITLE: EXECUTIVE DIRECTOR



South Carolina
Department of Transportation

October 30, 2002

MEMORANDUM TO: D. H. Freeman, State Highway Engineer

The recommendation for SC File No. 42.2001.5, a project in the Highway Letting of August 13, 2002, is, hereby, revised. The recommendation to award the project, subject to the approval of the Spartanburg County Transportation Committee, was part of the Recommendation Memorandum dated September 4, 2002. The Spartanburg County Transportation Committee has elected not to approve award of the project; therefore, the project is now recommended to be rejected.

Summary and bid tabulation is attached.

G. A. Peck
Contracts Engineer

Attachment

File: CA/GAP



October 30, 2002

"REVISED RECOMMENDATION DATED SEPTEMBER 4, 2002"

The following project in the Highway Letting of August 13, 2002, was previously recommended for award subject to the approval of the Spartanburg County Transportation Committee. That recommendation is hereby rescinded. It is now recommended that the project be rejected.

COUNTY


FILE NO.

Spartanburg

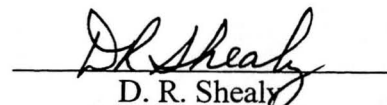
42.2001.5

REASON FOR REJECTION: The Spartanburg County Transportation Committee has since elected not to approval the award.

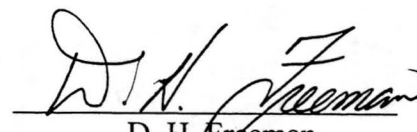
Submitted By


G. A. Peck
Contracts Engineer

Recommended By:


D. R. Shealy
Director of Construction

Approved By:


D. H. Freeman
State Highway Engineer

Date: 11/04/02

File: CA/GAP

THE FOLLOWING PROJECT IS RECOMMENDED FOR REJECTION


South Carolina
Department of Transportation
Columbia

Summary of Bids

Ref. No. : 001200
File No.(s) : 42.2001.5,
Letting Date: 08/13/2002

SPARTANBURG COUNTY - S.C. FILE NO.(s) 42.2001.5, - STATE PROJECT NO.(s) C-CHMP, -
(PIN - 027358) (ROAD WORK) - TYPE (ERECT STEEL BEAM GUARD RAIL) - RD(s). SC-3574.200
MILES ON SC-357 FROM US-29 TO SC-358; . TOTAL LENGTH OF PROJECT: 4.200 MILES.
COMPLETION DATE: 01/31/2003

COMPANY NAME	LOCATION	TOTAL BID
01 ELDERLEE, INC.	OAKS.CORNERS, NY.....	\$138,253.50
02 REYNOLDS FENCE & GUARDRAIL, INC. (DWBE)	INDIAN.TRAIL, NC.....	\$151,150.00
03 BAGWELL FENCE COMPANY, INC.	SPARTANBURG, SC.....	\$159,309.00
04 LEON'S FENCE & GUARDRAIL, LLC (DBE)	LOBECO, SC.....	\$173,325.00

THIS IS TO CERTIFY THAT THIS IS A TRUE AND CORRECT COPY OF ALL
THE BIDS RECEIVED ON 08/13/2002 FOR THIS PROJECT.
CONTRACT ADMINISTRATOR  DATE 9/4/02

APPROVED BY: Elizabeth S. Mabry
TITLE: EXECUTIVE DIRECTOR



South Carolina
Department of Transportation

September 26, 2002

MEMORANDUM TO: D. H. Freeman, State Highway Engineer

Pursuant to the newspaper advertisement on August 5, 2002 & August 12, 2002, the Department received seventy-one (71) bids for the THIRTEEN (13) projects in the Highway Letting of September 10, 2002.

TWELVE (12) projects are recommended for award.

All bids on ONE (1) project are recommended to be rejected.

Summary and bid tabulations are attached.

A handwritten signature in black ink, appearing to read "G. A. Peck", with a long horizontal line extending to the right.

G. A. Peck
Contracts Engineer



September 26, 2002

RECOMMENDED FOR AWARD

The following EIGHT (8) projects in the Highway Letting of September 10, 2002, are recommended for AWARD without the need for further concurrence or approval from the Federal Highway Administration or County Transportation Committees:

<u>COUNTY</u>	<u>FILE NOS.</u>
DISTRICTS 5, 6, & 7	4756.113B, 4756.113B, & 4757.111B
BERKELEY	08.131B
CHEROKEE	11.108B
FLORENCE	21.2000
FLORENCE	21.172A
HORRY	26.132B & 26.132B.1
LEE	31.2001.1
WILLIAMSBURG	45.2000.1

September 26, 2002

RECOMMENDED FOR AWARD

The following TWO (2) projects in the Highway Letting of September 10, 2002, are recommended for AWARD subject to concurrence from the Federal Highway Administration:

<u>COUNTY</u>	<u>FILE NOS.</u>
LEXINGTON	32.160B & 32.160B.1
YORK	46.108B

RECOMMENDED FOR AWARD

The following TWO (2) projects in the Highway Letting of September 10, 2002, are recommended for AWARD subject to approval by their respective County Transportation Committees:

<u>COUNTY</u>	<u>FILE NOS.</u>
ORANGEBURG	38.103C
RICHLAND	40.101C

RECOMMENDED FOR REJECTION


All bids for the following project in the Highway Letting of September 10, 2002, are recommended for REJECTION:

<u>COUNTY</u>	<u>FILE NO.</u>
ANDERSON	04.132B


REASON FOR REJECTION: This project is recommended for rejection because the bids exceed the Engineers estimate by more than 10%.

September 26, 2002

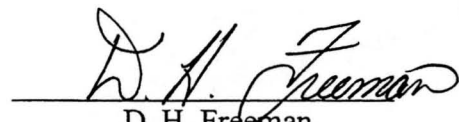
Submitted By:


G. A. Peck
Contracts Engineer

Recommended By:


D. R. Shealy
Director of Construction

Approved By:


D. H. Freeman
State Highway Engineer

Date: 10/4/02

THE FOLLOWING PROJECTS IN THE SEPTEMBER 10, 2002 HIGHWAY
LETTING
ARE RECOMMENDED FOR AWARD:


South Carolina
Department of Transportation
Columbia

Summary of Bids

Ref. No. : 001209
File No.(s) : 4755.112B, 4756.113B, 4757.111B,
Letting Date: 09/10/2002

DISTRICT-5 DISTRICT-6 DISTRICT-7 COUNTIES - S.C. FILE NO.(s) 4755.112B, 4756.113B, 4757.111B, - FED AID PROJECT NO.(s) STP-PM88(044), - (PIN - 028038) (TRAFFIC WORK)-
TYPE (The work on this project consists of providing and applying thermoplastic markings and surface mount ed raised markers on a total of 222.2 miles of roadway located in Engineering Districts 5, 6 and 7.) - US RTE(s). VARIOUS,93.400 MILES ON VARIOUS FROM VARIOUS ROUTES THROUGHOUT TO ENGINEERING DISTRICT 5;71.000 MILES ON VARIOUS FROM VARIOUS ROUTES THROUGHOUT TO ENGINEERING DISTRICT 6;57.800 MILES ON VARIOUS FROM VARIOUS ROUTES THROUGHOUT TO ENGINEERING DISTRICT 7;. TOTAL LENGTH OF PROJECT: 222.200 MILES. COMPLETION DATE: 06/15/2003

COMPANY NAME	LOCATION	TOTAL BID
01 OGLESBY CONSTRUCTION, INC.	NORWALK, OH.....	\$594,925.60
02 PEEK PAVEMENT MARKING, INC.	COLUMBUS, GA.....	\$620,644.50
03 ALL MARK PAVEMENT MARKING SYSTEMS, INC.	ZEPHYRHILLS, FL.....	\$654,720.25
04 ROADMARK CORPORATION	DURHAM, NC.....	\$752,683.07

THIS IS TO CERTIFY THAT THIS IS A TRUE AND CORRECT COPY OF ALL
THE BIDS RECEIVED ON 09/10/2002 FOR THIS PROJECT.
CONTRACT ADMINISTRATOR  DATE 9/26/02

APPROVED BY: Elizabeth S. Mabry
TITLE: EXECUTIVE DIRECTOR


South Carolina
Department of Transportation
Columbia

Summary of Bids

Ref. No. : 001216
File No.(s) : 8.131B,
Letting Date: 09/10/2002

BERKELEY COUNTY - S.C. FILE NO.(s) 8.131B, - FED AID PROJECT NO.(s) BRT-RPRB(029), -
(PIN - 028181) (BRIDGE WORK) - TYPE (Bridge Painting - SC 41 over Wando River -
Berkeley County) - RD(s). SC 41 0.000 MILES ON SC 41 FROM N/A TO N/A;. TOTAL
LENGTH OF PROJECT: 0.000 MILES. COMPLETION DATE: 08/31/2003

COMPANY NAME	LOCATION	TOTAL BID
01 ROYAL BRIDGE, INC.	TARPON.SPRINGS, FL.....	\$499,900.00
02 AMERICOAT PAINTING CO., INC.	CAMPBELL, OH.....	\$534,401.00
03 MTA INDUSTRIAL PAINTING CORP.	TARPON.SPRINGS, FL.....	\$594,844.00
04 MONOKO, INC.	TARPON.SPRINGS, FL.....	\$668,473.00
05 S & D INDUSTRIAL PAINTING, INC.	TARPON.SPRINGS, FL.....	\$1,259,944.00

THIS IS TO CERTIFY THAT THIS IS A TRUE AND CORRECT COPY OF ALL
THE BIDS RECEIVED ON 09/10/2002 FOR THIS PROJECT.
CONTRACT ADMINISTRATOR  DATE 9/26/02

APPROVED BY: Elizabeth S. Mabry
TITLE: EXECUTIVE DIRECTOR


South Carolina
Department of Transportation
Columbia

Summary of Bids

Ref. No. : 001205
File No.(s) : 11.108B,
Letting Date: 09/10/2002

CHEROKEE COUNTY - S.C. FILE NO.(s) 11.108B, - FEDERAL PROJECT NO.(s) BRT-BR11(010), -
(PIN - 025081) (BRIDGE & APPROACH WORK) - TYPE (ASPHALT CONCRETE SURFACING, BRIDGE
REMOVAL & SALVAGE, DRAINAGE, ERECT STEEL BEAM GUARD RAIL, GRADING, PAVEMENT MARKINGS
(PAINT ONLY), R.C. FLAT SLAB, R.C. TYPE II PRESTRESSED BEAMS) - US RTE(s). RD. S-43,
S-430.187 MILES ON RD. S-43 FROM BR. OVER DOOLITTLE CREEK TO 1.3 MI. S. OF
BLACKSBURG; 100.000 MILES ON S-43 FROM BR OVER DOOLITTLE CREEK TO 1.3 MILES FROM
BLACKSBURG; . TOTAL LENGTH OF PROJECT: 0.187 MILES. COMPLETION DATE: SEE SPECIAL
PROVISIONS. DBE GOAL: 11% THE CONTRACTOR IS ADVISED THAT THE DEPARTMENT WILL
EVALUATE THE BID PROPOSALS SUBMITTED FOR THIS PROJECT USING THE METHOD KNOWN AS
"A+B" BIDDING.

COMPANY NAME	LOCATION	A+B TOTAL BID	B PORTION	A PORTION
01 DELLINGER, INC.	MONROE, NC.....	\$789,000.98	231,000.00	558,000.98
02 TRIPLETT-PEEK, INC.	CHESTER, SC.....	\$792,373.77	168,000.00	624,373.77
03 LAZER CONSTRUCTION CO, INC.	WILLIAMSTON, SC.....	\$806,797.90	210,000.00	596,797.90
04 CROWDER CONSTRUCTION CO.	CHARLOTTE, NC.....	\$832,712.31	175,000.00	657,712.31
05 R. E. BURNS & SONS CO., INC.	STATESVILLE, NC.....	\$923,237.53	239,400.00	683,837.53

THIS IS TO CERTIFY THAT THIS IS A TRUE AND CORRECT COPY OF ALL
THE BIDS RECEIVED ON 09/10/2002 FOR THIS PROJECT.
CONTRACT ADMINISTRATOR  DATE 9/26/02

APPROVED BY: Elizabeth S. Mabry
TITLE: EXECUTIVE DIRECTOR

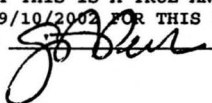
South Carolina
Department of Transportation
Columbia

Summary of Bids

Ref. No. : 001217
File No.(s) : 21.2000,
Letting Date: 09/10/2002

FLORENCE COUNTY - S.C. FILE NO.(s) 21.2000, - FED AID PROJECT NO.(s) MGE-SWIM(026), -
(PIN - 025476) (TRAFFIC WORK) - TYPE (INTERSECTION IMPROVEMENTS- CONSTRUCTION OF
LEFT TURN LANE ON S-13 & RE-ALIGNMENT OF S-1000) - RD(s). S-130.380 MILES ON S-13
FROM INTERSECTION S-13 TO WITH S-1000 & S-675;. TOTAL LENGTH OF PROJECT: 0.380
MILES. COMPLETION DATE: 04/30/2003

COMPANY NAME	LOCATION	TOTAL BID
01 PALMETTO PAVING CORP.	CONWAY, SC.....	\$250,338.22
02 SOUTHERN ASPHALT, INC.	CONWAY, SC.....	\$271,619.35
03 PARKER TRUCKING, INC.	ANDERSON, SC.....	\$283,350.33
04 C. RAY MILES CONSTRUCTION CO, INC.	LUGOFF, SC.....	\$291,487.83
05 L. DEAN WEAVER CONSTRUCTION CO, INC.	PAMPLICO, SC.....	\$314,043.23
06 U. S. GROUP, INC.	COLUMBIA, SC.....	\$317,806.35
07 R.E. GOODSON CONSTRUCTION CO. INC.	DARLINGTON, SC.....	\$321,256.60
08 FLOWDEN CONSTRUCTION CO. INC.	SUMTER, SC.....	\$385,835.50

THIS IS TO CERTIFY THAT THIS IS A TRUE AND CORRECT COPY OF ALL
THE BIDS RECEIVED ON 09/10/2002 FOR THIS PROJECT.
CONTRACT ADMINISTRATOR  DATE 9/26/02

APPROVED BY: Elizabeth S. Mabry
TITLE: EXECUTIVE DIRECTOR

South Carolina
Department of Transportation
Columbia

Summary of Bids

Ref. No. : 001150
File No.(s) : 21.172A,
Letting Date: 09/10/2002

FLORENCE COUNTY - S.C. FILE NO.(s) 21.172A, - FED AID PROJECT NO.(s) BST-FLMB(003), -
(PIN - 021766) (ROAD WORK) - TYPE (ASPHALT CONCRETE SURFACING, CONSTRUCTION OF
CONCRETE CURB AND GUTTER, CONSTRUCTION OF CONCRETE SIDEWALK, DRAINAGE, ERECT STEEL
BEAM GUARD RAIL, GRADING, MILLING EXISTING ASPHALT PAVEMENT, WIDENING) - RD(s). S-13
2.978 MILES ON S-13 FROM .3 MI. W S-112 (EBENEZER) TO RD. S-31 (EVANS ST.); . TOTAL
LENGTH OF PROJECT: 2.978 MILES. COMPLETION DATE: 09/30/2004 DBE GOAL: 15%

COMPANY NAME	LOCATION	TOTAL BID
01 PALMETTO PAVING CORP.	CONWAY, SC.....	\$5,106,293.68
02 SOUTHERN ASPHALT, INC.	CONWAY, SC.....	\$5,160,227.34
03 C. RAY MILES CONSTRUCTION CO, INC.	LUGOFF, SC.....	\$5,266,068.42
04 WEAVER CO., INC.	CONWAY, SC.....	\$5,393,867.48
05 R.E. GOODSON CONSTRUCTION CO. INC.	DARLINGTON, SC.....	\$5,482,824.88
06 L. DEAN WEAVER CONSTRUCTION CO, INC.	PAMPLICO, SC.....	\$5,536,169.11
07 FLOWDEN CONSTRUCTION CO. INC.	SUMTER, SC.....	\$6,340,214.99

THIS IS TO CERTIFY THAT THIS IS A TRUE AND CORRECT COPY OF ALL
THE BIDS RECEIVED ON 09/10/2002 FOR THIS PROJECT.
CONTRACT ADMINISTRATOR *[Signature]* DATE *9/26/02*

APPROVED BY: Elizabeth S. Mabry
TITLE: EXECUTIVE DIRECTOR

South Carolina
Department of Transportation
Columbia

Summary of Bids

Ref. No. : 001207
File No.(s) : 26.132B, 26.132B.1,
Letting Date: 09/10/2002

HORRY COUNTY - S.C. FILE NO.(s) 26.132B, 26.132B.1, - FED AID PROJECT NO.(s)
SIB-GSLA(022), - (PIN - 025017, 026712) (ROAD & BRIDGE WORK)- TYPE (ASPHALT CONCRETE
SURFACING, DRAINAGE, ERECT STEEL BEAM GUARD RAIL, GRADING, PAVEMENT MARKINGS (PAINT &
THERMOPLASTIC), R.C. FLAT SLAB, SIGNALIZATION, WIDENING) - RD(s). SC 544, SC544
74.000 MILES ON SC 544; 5.682 MILES ON SC544 FROM BRADFORD CIRCLE TO US 501;. TOTAL
LENGTH OF PROJECT: 5.682 MILES. COMPLETION DATE: 05/31/2004 DBE GOAL: 15%.

COMPANY NAME	LOCATION	TOTAL BID	
01 SOUTHERN ASPHALT, INC.	CONWAY, SC.....	\$9,440,294.11	1
02 WEAVER CO., INC.	CONWAY, SC.....	\$9,932,394.05	1
03 C. L. BENTON & SONS, INC.	MYRTLE BEACH, SC.....	\$10,407,865.52	1
04 C. RAY MILES CONSTRUCTION CO, INC.	LUGOFF, SC.....	\$10,820,820.06	1
05 L. DEAN WEAVER CONSTRUCTION CO, INC.	PAMPLICO, SC.....	\$11,155,890.81	1
06 CHEROKEE, INC.	COLUMBIA, SC.....	\$11,615,999.98	1
07 THE LANE CONSTRUCTION CORPORATION	MERIDEN, CT.....	\$11,878,838.69	1

THIS IS TO CERTIFY THAT THIS IS A TRUE AND CORRECT COPY OF ALL
THE BIDS RECEIVED ON 09/10/2002 FOR THIS PROJECT.
CONTRACT ADMINISTRATOR *[Signature]* DATE 9/26/02

APPROVED BY: Elizabeth S. Mabry
TITLE: EXECUTIVE DIRECTOR


South Carolina
Department of Transportation
Columbia

Summary of Bids

Ref. No. : 001129
File No.(s) : 31.2001.1,
Letting Date: 09/10/2002

LEE COUNTY - S.C. FILE NO.(s) 31.2001.1, - FED AID PROJECT NO.(s) HMP-HIMP(202), -
(PIN - 027440) (ROAD WORK) - TYPE (CONSTRUCTION OF CONCRETE CURB AND GUTTER,
CONSTRUCTION OF CONCRETE SIDEWALK) - RD(s). S-201, S-350, S-454, S-54, S-55, S-57,
S-64, S-65, S-83, S-88, S-92, SC-154, SC-34, SC-341, SC34, SC341, US-15, US-401,
US15, 0.137 MILES ON S-201 FROM 0+14 TO 7+35; 0.000 MILES ON S-350; 0.110 MILES ON
S-454; 0.000 MILES ON S-54; 0.034 MILES ON S-54; 0.537 MILES ON S-55; 0.000 MILES ON
S-57; 0.013 MILES ON S-64; 0.120 MILES ON S-65; 0.049 MILES ON S-83; 0.000 MILES ON
S-88; 0.000 MILES ON S-92; 0.105 MILES ON SC-154; 0.000 MILES ON SC-34; 0.083 MILES
ON SC-34; 0.084 MILES ON SC-34; 0.109 MILES ON SC-34; 0.130 MILES ON SC-34; 0.120
MILES ON SC-341; 0.135 MILES ON SC-341; 0.249 MILES ON SC-341; 0.000 MILES ON SC34;
0.028 MILES ON SC34; 0.041 MILES ON SC34; 0.048 MILES ON SC34; 0.067 MILES ON SC34;
0.069 MILES ON SC34; 0.077 MILES ON SC34; 0.307 MILES ON SC34; 0.000 MILES ON SC341;
0.031 MILES ON SC341; 0.050 MILES ON SC341; 0.070 MILES ON SC341; 0.070 MILES ON
SC341; 0.080 MILES ON SC341; 0.089 MILES ON SC341; 0.095 MILES ON SC341; 0.096 MILES
ON SC341; 0.000 MILES ON US-15; 0.003 MILES ON US-15; 0.010 MILES ON US-15; 0.018
MILES ON US-15; 0.033 MILES ON US-15; 0.034 MILES ON US-15; 0.053 MILES ON US-15;
0.067 MILES ON US-15; 0.080 MILES ON US-15; 0.088 MILES ON US-15; 0.096 MILES ON
US-15; 0.140 MILES ON US-15; 0.143 MILES ON US-15; 0.163 MILES ON US-15; 0.170 MILES
ON US-15; 0.183 MILES ON US-15; 0.184 MILES ON US-15; 0.187 MILES ON US-15; 0.195
MILES ON US-15; 0.252 MILES ON US-15; 0.644 MILES ON US-15; 0.737 MILES ON US-15;
0.462 MILES ON US-401; 0.000 MILES ON US15; 0.045 MILES ON US15; 0.083 MILES ON US15;
. TOTAL LENGTH OF PROJECT: 7.303 MILES. COMPLETION DATE: 03/31/2003 DBE GOAL: 15%

COMPANY NAME	LOCATION	TOTAL BID
01 PALMETTO PAVING CORP.	CONWAY, SC.....	\$157,893.25
02 P & L EROSION CONTROL, ETC, INC. (DWBE)	BLACKSBURG, SC.....	\$195,895.78
03 U. S. GROUP, INC.	COLUMBIA, SC.....	\$196,334.07
04 L-J, INC.	COLUMBIA, SC.....	\$258,805.49
05 PLOWDEN CONSTRUCTION CO. INC.	SUMTER, SC.....	\$319,681.60
06 C. RAY MILES CONSTRUCTION CO, INC.	LUGOFF, SC.....	\$358,959.76

THIS IS TO CERTIFY THAT THIS IS A TRUE AND CORRECT COPY OF ALL
THE BIDS RECEIVED ON 09/10/2002 FOR THIS PROJECT.
CONTRACT ADMINISTRATOR  DATE 9/26/02

APPROVED BY: Elizabeth S. Mabry
TITLE: EXECUTIVE DIRECTOR

South Carolina
Department of Transportation
Columbia

Summary of Bids

Ref. No. : 001194
File No.(s) : 32.160B, 32.160B.1,
Letting Date: 09/10/2002

LEXINGTON COUNTY - S.C. FILE NO.(s) 32.160B, 32.160B.1, - FED AID PROJECT NO.(s) BIU-IIBM(011), - (PIN - 026656, 026657) (ROAD & BRIDGE WORK) - US RTE(s). I-26, RAMPS, US 378, US378 1.051 MILES ON I-26; 1.395 MILES ON RAMPS;170.000 MILES ON US 378; 0.259 MILES ON US378 FROM US378/I-26 SINGLE POINT TO URBAN INTERCHANGE;. TOTAL LENGTH OF PROJECT: 2.705 MILES. COMPLETION DATE: SEE SPECIAL PROVISIONS.DBE GOAL: 7%. THE CONTRACTOR IS ADVISED THAT THE DEPARTMENT WILL EVALUATE THE BID PROPOSALS SUBMITTED FOR THIS PROJECT USING THE METHOD KNOWN AS "A+B" BIDDING.

COMPANY NAME	LOCATION	A+B TOTAL BID	B PORTION	A PORTION
01 U. S. GROUP, INC.	COLUMBIA, SC.....	\$20,188,989.24	5,200,000.00	14,988,989.24
02 EAGLE CONSTRUCTION CO, INC.	NEWBERRY, SC.....	\$21,438,641.63	5,920,000.00	15,518,641.63
03 REA CONSTRUCTION COMPANY	CHARLOTTE, NC.....	\$21,610,148.91	6,096,000.00	15,514,148.91
04 W. C. ENGLISH, INCORPORATED	LYNCHBURG, VA.....	\$21,877,870.75	5,600,000.00	16,277,870.75
05 C. RAY MILES CONSTRUCTION CO, INC.	LUGOFF, SC.....	\$21,937,032.49	5,600,000.00	16,337,032.49
06 U.S. CONSTRUCTORS, INC.	WEST.COLUMBIA, SC.....	\$22,247,767.81	4,800,000.00	17,447,767.81
07 R.R. DAWSON BRIDGE CO,, LLC	LEXINGTON, KY.....	\$22,858,817.54	6,080,000.00	16,778,817.54
08 L-J, INC.	COLUMBIA, SC.....	\$24,291,475.02	6,096,000.00	18,195,475.02

THIS IS TO CERTIFY THAT THIS IS A TRUE AND CORRECT COPY OF ALL
THE BIDS RECEIVED ON 09/10/2002 FOR THIS PROJECT.
CONTRACT ADMINISTRATOR *J. Bent* DATE 9/26/02

APPROVED BY: Elizabeth S. Mabry
TITLE: EXECUTIVE DIRECTOR


South Carolina
Department of Transportation
Columbia

Summary of Bids

Ref. No. : 001212
File No.(s) : 38.103C,
Letting Date: 09/10/2002

ORANGEBURG COUNTY - S.C. FILE NO.(s) 38.103C, - STATE PROJECT NO.(s) C-103C, - (PIN - 025944, 025949, 027169) (BRIDGE & APPROACH WORK) - TYPE (ASPHALT CONCRETE SURFACING, DRAINAGE, ERECT STEEL BEAM GUARD RAIL, GRADING, PAVEMENT MARKINGS (PAINT ONLY), R.C. FLAT SLAB, - RD(s). S-1431, S-2129, S21340.119 MILES ON S-1431 FROM 0.12 MI SOUTH RD. S-1720 TO ROAD S-1720; 1.321 MILES ON S-2129 FROM S-65 TO S-470; 74.000 MILES ON S-2129; 0.474 MILES ON S2134 FROM SC RTE.6/45 NORTHERLY TO FOR 0.48 MILE;. TOTAL LENGTH OF PROJECT: 1.914 MILES. COMPLETION DATE: 06/30/2003

COMPANY NAME	LOCATION	TOTAL BID
01 EAGLE CONSTRUCTION CO, INC.	NEWBERRY, SC.....	\$799,402.31
02 C. RAY MILES CONSTRUCTION CO, INC.	LUGOFF, SC.....	\$893,005.00
03 U. S. GROUP, INC.	COLUMBIA, SC.....	\$957,291.50
04 PLOWDEN CONSTRUCTION CO. INC.	SUMTER, SC.....	\$1,090,373.36

THIS IS TO CERTIFY THAT THIS IS A TRUE AND CORRECT COPY OF ALL
THE BIDS RECEIVED ON 09/10/2002 FOR THIS PROJECT.
CONTRACT ADMINISTRATOR  DATE 9/26/02

APPROVED BY: Elizabeth S. Mabry
TITLE: EXECUTIVE DIRECTOR

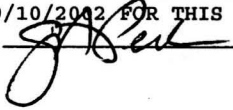
South Carolina
Department of Transportation
Columbia

Summary of Bids

Ref. No. : 001204
File No.(s) : 40.101C,
Letting Date: 09/10/2002

RICHLAND COUNTY - S.C. FILE NO.(s) 40.101C, - STATE PROJECT NO.(s) C-101C, - (PIN - 028016) (ROAD WORK) - TYPE (ASPHALT CONCRETE SURFACING, MILLING EXISTING ASPHALT PAVEMENT, PAVEMENT MARKINGS (PAINT ONLY)) - RD(s). S-1097, S-138, S-3612.780 MILES ON S-1097 FROM S-1097 TO S-53; 0.200 MILES ON S-138 FROM S-195 TO S-528; 0.200 MILES ON S-361 FROM S-90 TO US-76; . TOTAL LENGTH OF PROJECT: 3.180 MILES. COMPLETION DATE: 03/31/2003

COMPANY NAME	LOCATION	TOTAL BID
01 LANIER CONSTRUCTION CO., INC.	GASTON, SC.....	\$261,785.44
02 C. R. JACKSON, INC.	COLUMBIA, SC.....	\$279,901.76
03 REA CONSTRUCTION COMPANY	CHARLOTTE, NC.....	\$285,528.91
04 SLOAN CONSTRUCTION COMPANY, INC.	GREENVILLE, SC.....	\$324,662.96

THIS IS TO CERTIFY THAT THIS IS A TRUE AND CORRECT COPY OF ALL
THE BIDS RECEIVED ON 09/10/2002 FOR THIS PROJECT.
CONTRACT ADMINISTRATOR  DATE 9/26/02

APPROVED BY: Elizabeth S. Mabry
TITLE: EXECUTIVE DIRECTOR

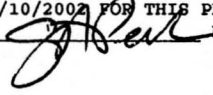
South Carolina
Department of Transportation
Columbia

Summary of Bids

Ref. No. : 001112
File No.(s) : 45.2000.1,
Letting Date: 09/10/2002

WILLIAMSBURG COUNTY - S.C. FILE NO.(s) 45.2000.1, - FEDERAL PROJECT NO.(s)
MGE-SWIM(006), - (PIN - 026072) (ROAD WORK) - TYPE (ASPHALT CONCRETE SURFACING,
CONSTRUCTION OF CONCRETE CURB AND GUTTER, CONSTRUCTION OF CONCRETE SIDEWALK, GRADING,
PAVEMENT MARKINGS (PAINT ONLY), WIDENING) - RD(s). S-540.043 MILES ON S-54 FROM
INTERSECTION OF S-54 TO AND SC-261; . TOTAL LENGTH OF PROJECT: 0.043 MILES.
COMPLETION DATE: 03/31/2003 DBE GOAL: 8%.

COMPANY NAME	LOCATION	TOTAL BID
01 PALMETTO PAVING CORP.	CONWAY, SC.....	\$82,954.31
02 MRB, INC.	TOWNVILLE, SC.....	\$84,075.70
03 C. RAY MILES CONSTRUCTION CO, INC.	LUGOFF, SC.....	\$94,865.94
04 L. DEAN WEAVER CONSTRUCTION CO, INC.	PAMPLICO, SC.....	\$98,191.69
05 PLOWDEN CONSTRUCTION CO. INC.	SUMTER, SC.....	\$99,247.50
06 SOUTHERN ASPHALT, INC.	CONWAY, SC.....	\$103,164.02
07 PARKER TRUCKING, INC.	ANDERSON, SC.....	\$106,527.50

THIS IS TO CERTIFY THAT THIS IS A TRUE AND CORRECT COPY OF ALL
THE BIDS RECEIVED ON 09/10/2002 FOR THIS PROJECT.
CONTRACT ADMINISTRATOR  DATE 9/26/02

APPROVED BY: Elizabeth S. Mabry
TITLE: EXECUTIVE DIRECTOR

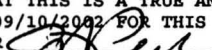
South Carolina
Department of Transportation
Columbia

Summary of Bids

Ref. No. : 001174
File No.(s) : 46.108B,
Letting Date: 09/10/2002

YORK COUNTY - S.C. FILE NO.(s) 46.108B, - FED AID PROJECT NO.(s) STP-EH46(011), -
(PIN - 025744) (ROAD WORK) - TYPE (ERECT STEEL BEAM GUARD RAIL, GRADING, LANDSCAPING)
- US RTE(s). I-77 0.800 MILES ON I-77 FROM I-77 N. GATEWAY TO LANDSCAPING;. TOTAL
LENGTH OF PROJECT: 0.800 MILES. COMPLETION DATE: 07/31/2003 DBE GOAL: 4%.

COMPANY NAME	LOCATION	TOTAL BID
01 L-J, INC.	COLUMBIA, SC.....	\$1,764,776.50
02 ADVANCE OUTDOOR SERVICES	COLUMBIA, SC.....	\$2,029,822.93
03 VALLEY CREST	CHARLOTTE, NC.....	\$2,085,692.73

THIS IS TO CERTIFY THAT THIS IS A TRUE AND CORRECT COPY OF ALL
THE BIDS RECEIVED ON 09/10/2002 FOR THIS PROJECT.
CONTRACT ADMINISTRATOR  DATE 9/26/02

APPROVED BY: Elizabeth S. Mabry
TITLE: EXECUTIVE DIRECTOR

THE FOLLOWING PROJECT IN THE SEPTEMBER 10, 2002 HIGHWAY LETTING
IS RECOMMENDED FOR REJECTION:

South Carolina
Department of Transportation
Columbia

Summary of Bids

Ref. No. : 001210
File No.(s) : 4.132B,
Letting Date: 09/10/2002

ANDERSON COUNTY - S.C. FILE NO.(s) 4.132B, - FED AID PROJECT NO.(s) BR-RPRB(028), -
(PIN - 027994) (BRIDGE WORK) - TYPE (Bridge Rehabilitation - US 29 Business over C &
NW RR and S-688 (Murray Street Viaduct) - Anderson County) - US RTE(s). US 29,US29
BUS 0.080 MILES ON US 29 FROM N/A TO N/A; 0.080 MILES ON US29 BUS FROM N/A TO N/A;.
TOTAL LENGTH OF PROJECT: 0.000 MILES. COMPLETION DATE: 02/28/2003

COMPANY NAME	LOCATION	TOTAL BID
01 LANFORD BROTHERS CO., INC.	HOLLINS, VA.....	\$686,076.60
02 CAROLINA BRIDGE CO, INC.	ORANGEBURG, SC.....	\$702,719.13
03 LAZER CONSTRUCTION CO, INC.	WILLIAMSTON, SC.....	\$755,047.20

THIS IS TO CERTIFY THAT THIS IS A TRUE AND CORRECT COPY OF ALL
THE BIDS RECEIVED ON 09/10/2002 FOR THIS PROJECT.
CONTRACT ADMINISTRATOR *[Signature]* DATE 9/26/02

APPROVED BY: Elizabeth S. Mabry
TITLE: EXECUTIVE DIRECTOR



South Carolina
Department of Transportation

October 29, 2002

MEMORANDUM TO: D. H. Freeman, State Highway Engineer

Pursuant to the newspaper advertisements on September 2, 2002 & September 9, 2002, September 16, 2002 and September 23, 2002, the Department received seventy (70) bids for the NINETEEN (19) projects in the Highway Letting of October 8, 2002.

EIGHTEEN (18) projects are recommended for award.

ONE (1) project was removed from the letting before bids were received

Summary and bid tabulations are attached.

G. A. Peck
Contracts Engineer



October 29, 2002

RECOMMENDED FOR AWARD

The following SIXTEEN (16) projects in the Highway Letting of October 8, 2002, are recommended for AWARD without the need for further concurrence or approval from the Federal Highway Administration or County Transportation Committees:

<u>COUNTY</u>	<u>FILE NOS.</u>
AIKEN	2.22031
AIKEN	2.104C
BERKELEY	8.802, 8.808, & 8.110B
CLARENDON	14.121B
DARLINGTON	16.22031
DILLON	17.22031
FLORENCE	21.22031
GREENVILLE	23.465A
HORRY & MARION	26.22031 & 34.22031
LANCASTER	29.115B
LAURENS	30.695 & 30.695.1
LEXINGTON	32.22031
LEXINGTON & RICHLAND	32.22032 & 40.22031
MARLBORO	35.22031
PICKENS	39.2001
SUMTER	43.2001

October 29, 2002

RECOMMENDED FOR AWARD

The following project in the Highway Letting of October 8, 2002, is recommended for AWARD subject to concurrence from the Federal Highway Administration:

<u>COUNTY</u>	<u>FILE NO.</u>
JASPER	27.113B

RECOMMENDED FOR AWARD

The following project in the Highway Letting of October 8, 2002, is recommended for AWARD subject to approval by the Horry County Transportation Committee:

<u>COUNTY</u>	<u>FILE NOS.</u>
HORRY	26.104C & 26.105C

REMOVED FROM THE LETTING

The following project was removed from the Highway Letting of October 8, 2002, before bids were received:


<u>COUNTY</u>	<u>FILE NO.</u>
ORANGEBURG	38.165A & 38.165A.1

October 29, 2002

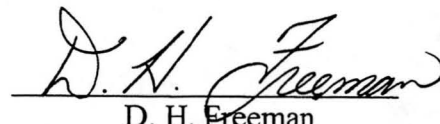
Submitted By:


G. A. Peck
Contracts Engineer

Recommended By:


D. R. Shealy
Director of Construction

Approved By:


D. H. Freeman
State Highway Engineer

Date: 11/4/02

THE FOLLOWING PROJECTS IN THE OCTOBER 8, 2002 HIGHWAY LETTING
ARE RECOMMENDED FOR AWARD:

South Carolina
Department of Transportation
Columbia

Summary of Bids

Ref. No. : 001236
File No.(s) : 02.22031,
Letting Date: 10/08/2002

AIKEN COUNTY - S.C. FILE NO.(s) 02.22031, (PIN - 022231)
(RESURFACING WORK) - TYPE (Chip seal various roads in Aiken County.
RD(s). S-0014, S-0021, S-0053, S-0073, S-0110, S-0112, S-0137, S-0138, S-0150,
S-0211, S-0246, S-0247, S-0337, S-0357, S-0813, S-0964, S-0966, S-1343, S-1669,
S-1822, S-1825, S-1990, S-2080, SC0039 2.240 MILES ON S-0014 FROM (0) TO (2.24);
4.270 MILES ON S-0014 FROM (5.66) Holiness Road TO (9.93) W. Railroad Avenue; 5.830
MILES ON S-0021 FROM (11.28) Indian Trail Road TO (17.11) Wagontong Road; 6.800 MILES
ON S-0053 FROM (0) Middleton Drive TO (6.8); 5.210 MILES ON S-0073 FROM (0) New
Holland Road TO (5.21) Indian Trail Road; 2.000 MILES ON S-0110 FROM (0) Indian Trail
Road TO (2) 2.00 miles north to e; 0.950 MILES ON S-0112 FROM (0) Hollow Creek Road
TO (0.95) Altees Corbitt Road; 2.070 MILES ON S-0137 FROM (0) Bethcar Church Road TO
(2.07) Wagener Trail Road; 5.390 MILES ON S-0138 FROM (0) Waterwheel Road TO (5.39)
Indian Trail Road; 1.610 MILES ON S-0150 FROM (0) Salley Road TO (1.61) 1.61 miles
south t; 0.430 MILES ON S-0211 FROM (0.63) TO (1.06); 0.630 MILES ON S-0211 FROM (0)
TO (0.63); 0.660 MILES ON S-0246 FROM (6.39) Indian Trail Road TO (7.05) .66 mile
north SC; 1.780 MILES ON S-0246 FROM (2.51) TO (4.29); 0.770 MILES ON S-0247 FROM
(4.52) Sand Dam Road TO (5.29) Wagontong Road; 3.360 MILES ON S-0337 FROM (0) Wagener
Road TO (3.36) Hollow Creek Road; 0.120 MILES ON S-0357 FROM (0) Lexington County
Line TO (0.12) New Holland Road; 2.360 MILES ON S-0357 FROM (2.71) Settlement Road TO
(5.07) Seivern Road; 0.680 MILES ON S-0813 FROM (0) Wagontong Road TO (0.68) Seivern
Road; 0.530 MILES ON S-0964 FROM (0.13) Cedar Road TO (0.66) Mt. Beulah Road; 3.540
MILES ON S-0966 FROM (0) Old Barnwell Road TO (3.54) Middleton Drive; 0.240 MILES ON
S-1343 FROM (0) Hollow Creek Road TO (0.24) Boles Drive; 1.170 MILES ON S-1669 FROM
(6.4) TO (7.57) 1.17 mile east S-5; 0.660 MILES ON S-1822 FROM (0) Indian Trail Road
TO (0.66) Honeysuckle Road; 0.300 MILES ON S-1825 FROM (0) South Busbee Road TO (0.3)
South Busbee Road; 0.230 MILES ON S-1990 FROM (0) TO (0.23) 0.23 miles north S; 0.250
MILES ON S-2080 FROM (0) TO (0.25); 7.150 MILES ON SC0039 FROM (9.2) Pine Street TO
(16.35) New Holland Road; . TOTAL LENGTH OF PROJECT: 61.230 MILES. COMPLETION DATE:
06/30/2003

COMPANY NAME	LOCATION	TOTAL BID
01 LANIER CONSTRUCTION CO., INC.	GASTON, SC.....	\$447,242.88
02 CARNES SOUTH CAROLINA, INC.	GAINESVILLE, GA.....	\$448,806.55

THIS IS TO CERTIFY THAT THIS IS A TRUE AND CORRECT COPY OF ALL
THE BIDS RECEIVED ON 10/08/2002 FOR THIS PROJECT.
CONTRACT ADMINISTRATOR _____ DATE 10/29/02

APPROVED BY: Elizabeth S. Mabry
TITLE: EXECUTIVE DIRECTOR

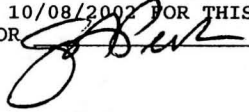
South Carolina
Department of Transportation
Columbia

Summary of Bids

Ref. No. : 001066
File No.(s) : 2.104C,
Letting Date: 10/08/2002

AIKEN COUNTY - S.C. FILE NO.(s) 2.104C, - STATE PROJECT NO.(s) C-104C, - (PIN - 025782, 026974, 027000, 028000) (ROAD WORK) - TYPE (ASPHALT CONCRETE SURFACING, BITUMINOUS SURFACING, DRAINAGE, GRADING, - RD(s). S-114, S-1599, S-706, SC 19, SC 191, SIDEROAD 1.571 MILES ON S-114 FROM S-498 (BOGGY GUT RD.) TO S-54; 0.103 MILES ON S-1599 FROM CLEARWATER SHOPPING CTR. TO CLEARWATER VILLAGE APTS.; 0.642 MILES ON S-706 FROM RD. S-49 (WIRE RD.) TO NORTHWESTERLY FOR 0.64 MI; 0.313 MILES ON SC 19 FROM CONST. TURNING LANE SC 19 TO RELOCATE S.C. 191; 0.145 MILES ON SC 191; 0.045 MILES ON SIDEROAD; . TOTAL LENGTH OF PROJECT: 2.819 MILES. COMPLETION DATE: 09/30/2003

COMPANY NAME	LOCATION	TOTAL BID
01 THRELKO, INC.	NINETY.SIX, SC.....	\$712,740.01
02 SATTERFIELD CONSTRUCTION CO, INC.	GREENWOOD, SC.....	\$738,416.64
03 EAGLE CONSTRUCTION CO, INC.	NEWBERRY, SC.....	\$854,358.23
04 APAC-GEORGIA, INC.	ATLANTA, GA.....	\$892,075.89
05 U. S. GROUP, INC.	COLUMBIA, SC.....	\$953,731.13
06 PLOWDEN CONSTRUCTION CO. INC.	SUMTER, SC.....	\$1,087,400.54

THIS IS TO CERTIFY THAT THIS IS A TRUE AND CORRECT COPY OF ALL
THE BIDS RECEIVED ON 10/08/2002 FOR THIS PROJECT.
CONTRACT ADMINISTRATOR  DATE 10/29/02

APPROVED BY: Elizabeth S. Mabry
TITLE: EXECUTIVE DIRECTOR

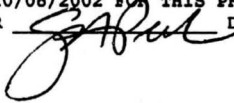
South Carolina
Department of Transportation
Columbia

Summary of Bids

Ref. No. : 001219
File No.(s) : 08.802, 08.808, 08.110B,
Letting Date: 10/08/2002

BERKELEY COUNTY - S.C. FILE NO.(s) 08.802, 08.808, 08.110B, - FED AID PROJECT NO.(s)
CAQ-CM08(002), CAQ-CM08(003), CAQ-CM08(005), - (PIN - 023453, 024006, 025001)
(TRAFFIC WORK) - TYPE (Intersection Improvement - Re-Alignment of S-1173 w/ US 52/17
ALT.& Installation of Traffic Signal, Intersection Improvement- Construction of
Left Turn Lanes on S-1072 & S-1094 & Installation of Traffic Signal. Intersection
Improvement - Construction of Left Turn Lanes on S-1093 & West view Road (O.S.))-
RD(s). S-1072, S-1093, US52/17A0.490 MILES ON S-1072 FROM INTERSECTION S-1072 TO
WITH S-1094; 0.190 MILES ON S-1093 FROM INTERSECTION S-1093 TO W/ WESTVIEW RD(O.S.);
0.410 MILES ON US52/17A FROM INTERSECTION US 52/17ALT TO W/ S-1173(REID HILL RD.);
TOTAL LENGTH OF PROJECT: 1.090 MILES. COMPLETION DATE: 05/30/2003

COMPANY NAME	LOCATION	TOTAL BID
01 SANDERS BROTHERS CONSTRUCTION CO. INC.	N..CHARLESTON, SC.....	\$770,006.57
02 HINKLE CONTRACTING CORP.	PARIS, KY.....	\$824,000.00
03 U. S. GROUP, INC.	COLUMBIA, SC.....	\$944,841.19
04 PLOWDEN CONSTRUCTION CO. INC.	SUMTER, SC.....	\$1,070,820.30

THIS IS TO CERTIFY THAT THIS IS A TRUE AND CORRECT COPY OF ALL
THE BIDS RECEIVED ON 10/08/2002 FOR THIS PROJECT.
CONTRACT ADMINISTRATOR  DATE 10/29/02

APPROVED BY: Elizabeth S. Mabry
TITLE: EXECUTIVE DIRECTOR

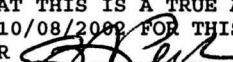
South Carolina
Department of Transportation
Columbia

Summary of Bids

Ref. No. : 001148
File No.(s) : 14.121B,
Letting Date: 10/08/2002

CLARENDON COUNTY - S.C. FILE NO.(s) 14.121B, - FED AID PROJECT NO.(s) IU-IU14(001), -
(PIN - 027113) (ROAD WORK) - TYPE (ASPHALT CONCRETE SURFACING, DRAINAGE, GRADING,
WIDENING) - US RTE(s). CONNECT, S-762 0.010 MILES ON CONNECT; 0.417 MILES ON S-762
FROM US 301/521 CONNECTION TO 0.3 MILE EAST OF S-242;. TOTAL LENGTH OF PROJECT:
0.427 MILES. COMPLETION DATE: 04/30/2003 DBE GOAL: 7%.

COMPANY NAME	LOCATION	TOTAL BID
01 C. RAY MILES CONSTRUCTION CO, INC.	LUGOFF, SC.....	\$119,653.65
02 PLOWDEN CONSTRUCTION CO. INC.	SUMTER, SC.....	\$128,455.79
03 PARKER TRUCKING, INC.	ANDERSON, SC.....	\$148,466.17

THIS IS TO CERTIFY THAT THIS IS A TRUE AND CORRECT COPY OF ALL
THE BIDS RECEIVED ON 10/08/2002 FOR THIS PROJECT.
CONTRACT ADMINISTRATOR  DATE 10/29/02

APPROVED BY: Elizabeth S. Mabry
TITLE: EXECUTIVE DIRECTOR

South Carolina
Department of Transportation
Columbia

Summary of Bids

Ref. No. : 001231
File No.(s) : 16.22031,
Letting Date: 10/08/2002

DARLINGTON COUNTY - S.C. FILE NO.(s) 16.22031
(PIN - 162231) (RESURFACING WORK) - TYPE (Chip seal various roads in Darlington County.) - RD(s). S-0025, S-0063, S-0152, S-0176, S-0231, S-0233, S-0355, S-0363, S-0377, S-0401, S-0697, S-0722, S-0750, S-0761, S-0772, S-0872, S-11277.570 MILES ON S-0025 FROM (0) FLOYD ROAD TO (7.57) E. LYDIA HIGHWAY;1.960 MILES ON S-0063 FROM (0) Byrdtown Road TO (1.96) Patrick Highway;4.150 MILES ON S-0152 FROM (0) Lamar Highway TO (4.15) Seven Pines Street;1.940 MILES ON S-0176 FROM (0) W. Bobo Newsome Highw TO (1.94) County Line;0.240 MILES ON S-0231 FROM (3.49) Kelley Bridge Road TO (3.73) Lee County Line;1.860 MILES ON S-0231 FROM (0) Chesterfield County L TO (1.86) Unpaved Section;3.890 MILES ON S-0233 FROM (0) Kelley Bridge Road TO (3.89) Old Camden Highway;5.700 MILES ON S-0355 FROM (0) Lake Swamp Road TO (5.7) Lawson Grove Road; 1.730 MILES ON S-0363 FROM (0) Una Road TO (1.73) Windham Town Road;1.490 MILES ON S-0377 FROM (0) Governor Williams Hig TO (1.49) Pinedale Drive;1.450 MILES ON S-0401 FROM (0) Seven Bridges Road TO (1.45) Florence County Li;3.880 MILES ON S-0697 FROM (0) Weaver Street TO (3.88) Cartersville Highw;0.800 MILES ON S-0722 FROM (0) Old Camden Highway TO (0.8) Chesterfield County;2.460 MILES ON S-0750 FROM (0) Tama Road TO (2.46) Lee County Line;1.880 MILES ON S-0761 FROM (0) Old Camden Highway TO (1.88) Substation Road;1.880 MILES ON S-0772 FROM (0) Kellytown Road TO (1.88) Sparrow Swamp Road;1.220 MILES ON S-0872 FROM (0) Old Camden Highway TO (1.22) Chesterfield Count;1.810 MILES ON S-1127 FROM (0) Ashland Road TO (1.81) Kelley Bridge Road; . TOTAL LENGTH OF PROJECT: 45.910 MILES.COMPLETION DATE: 06/30/2003

COMPANY NAME	LOCATION	TOTAL BID
01 CARNES SOUTH CAROLINA, INC.	GAINESVILLE, GA.....	\$311,930.42
02 APAC-CAROLINA, INC.	DARLINGTON, SC.....	\$320,875.66
03 PALMETTO PAVING CORP.	CONWAY, SC.....	\$326,115.56

THIS IS TO CERTIFY THAT THIS IS A TRUE AND CORRECT COPY OF ALL
THE BIDS RECEIVED ON 10/08/2002 FOR THIS PROJECT.
CONTRACT ADMINISTRATOR

APPROVED BY: Elizabeth S. Mabry
TITLE: EXECUTIVE DIRECTOR

DATE

10/29/02


South Carolina
Department of Transportation
Columbia

Summary of Bids

Ref. No. : 001232
File No.(s) : 17.22031,
Letting Date: 10/08/2002

DILLON COUNTY - S.C. FILE NO.(s) 17.22031, - (PIN - 172231) -
(RESURFACING WORK) - TYPE (Chip seal various roads in Dillon County.)-
RD(s). S-0021, S-0022, S-0039, S-0050, S-0082, S-0151, S-0257, S-0292, S-0420,
S-0425, S-0499, S-0524, S-0645, S-0653, S-0733, S-0766, S-0927, S-09500.790 MILES ON
S-0021 FROM (0) HWY 9 TO (0.79) MARLBORO COUNTY;10.660 MILES ON S-0022 FROM (0)
ARNETTE RD. TO (10.66) N.C. STATE LINE;2.250 MILES ON S-0039 FROM (0) HWY 9 TO
(2.25) DOTHAN RD.;6.740 MILES ON S-0050 FROM (0) JUDSON RD. TO (6.74) CASHUA FERRY
RD.; 0.940 MILES ON S-0082 FROM (0) HWY 34 TO (0.94) MARLBORO COUNTY;8.820 MILES ON
S-0151 FROM (0.87) SLABTOWN RD. TO (9.69) CATFISH RD.;0.680 MILES ON S-0257 FROM (0)
HWY 34 TO (0.68) MARLBORO COUNTY;1.800 MILES ON S-0292 FROM (0) DOTHAN RD. TO (1.8)
HWY 301; 1.350 MILES ON S-0420 FROM (0) TO (1.35) LOCKEMY HWY;3.010 MILES ON S-0425
FROM (0) HWY 38 TO (3.01) MARLBORO COUNTY;1.180 MILES ON S-0499 FROM (0) DOTHAN RD.
TO (1.18) JUDGE RD.; 1.810 MILES ON S-0524 FROM (0) HWY 301 TO (1.81) MARION COUNTY;
0.190 MILES ON S-0645 FROM (0) ELKINS RD. TO (0.19) DEAD END;0.380 MILES ON S-0653
FROM (0) HWY 9 TO (0.38) DEAD END;1.440 MILES ON S-0733 FROM (0) SINCLAIRE RD. TO
(1.44) HWY 9; 1.430 MILES ON S-0766 FROM (0) ELBERRY RD. TO (1.43) GUM SWAMP RD.;
0.800 MILES ON S-0927 FROM (0) HWY 301 TO (0.8) END OF STATE MAINT;1.530 MILES ON
S-0950 FROM (0) OLD LATTA HWY TO (1.53) BLACK BRANCH RD.;. TOTAL LENGTH OF PROJECT:
45.800 MILES. COMPLETION DATE: 06/30/2003

COMPANY NAME	LOCATION	TOTAL BID
01 CARNES SOUTH CAROLINA, INC.	GAINESVILLE, GA.....	\$288,755.88
02 APAC-CAROLINA, INC.	DARLINGTON, SC.....	\$290,028.76
03 PALMETTO PAVING CORP.	CONWAY, SC.....	\$294,086.59

THIS IS TO CERTIFY THAT THIS IS A TRUE AND CORRECT COPY OF ALL
THE BIDS RECEIVED ON 10/08/2002 FOR THIS PROJECT.
CONTRACT ADMINISTRATOR  DATE 10/29/02

APPROVED BY: Elizabeth S. Mabry
TITLE: EXECUTIVE DIRECTOR

South Carolina
Department of Transportation
Columbia

Summary of Bids

Ref. No. : 001233
File No.(s) : 21.22031,
Letting Date: 10/08/2002

FLORENCE COUNTY - S.C. FILE NO.(s) 21.22031 - (PIN - 212231)

(RESURFACING WORK) - TYPE (Chip seal various roads in Florence County.)-
RD(s). S-0068, S-0088, S-0149, S-0550, S-0646, S-0720, S-0721, S-0726, S-0847,
S-0970, S-1064, S-1107, S-1113, S-1114, S-1116, S-1138, S-1204, S-1224, S-1467,
S-1534, S-1558 0.230 MILES ON S-0068 FROM (0) CENTER RD. TO (0.23) S. HILL RD.;1.920
MILES ON S-0068 FROM (1.45) SARDIS HWY. TO (3.37) CREEK RD.;1.700 MILES ON S-0088
FROM (0) Kennedy Haines Rd. TO (1.7) E. Lynhurst Rd.;3.190 MILES ON S-0149 FROM (0)
E. Seven Mile Rd. TO (3.19) Francis Marion Rd.;1.000 MILES ON S-0550 FROM (0)
Pamplico Hwy. TO (1) Poor Farm Rd.;2.310 MILES ON S-0646 FROM (0) Friendfield Rd. TO
(2.31) Gause Canal Rd.;1.770 MILES ON S-0720 FROM (0) Gause Canal Rd. TO (1.77)
Friendfield Rd.;2.520 MILES ON S-0721 FROM (0) Gause Canal Rd. TO (2.52) N. Old
Georgetown;2.150 MILES ON S-0726 FROM (1.88) Pamplico Hwy. TO (4.03) Willow Creek
Rd.; 1.420 MILES ON S-0847 FROM (0) Willow Creek Rd. TO (1.42) Poor Farm Rd.;2.350
MILES ON S-0970 FROM (0) Hyman Rd. TO (2.35) W. Shirley Rd.;2.040 MILES ON S-1064
FROM (0) S. Grapevine Rd. TO (2.04) S. Pamplico Hwy.;1.870 MILES ON S-1107 FROM (0)
Poor Farm Rd. TO (1.87) Pamplico Hwy.;0.970 MILES ON S-1113 FROM (0) N. Old River
Rd. TO (0.97) Grant Rd.; 0.670 MILES ON S-1114 FROM (0) S. Pamplico Hwy. TO (0.67);
1.520 MILES ON S-1116 FROM (0) N. Old Georgetown Rd. TO (1.52) Othello Rd.;1.150
MILES ON S-1138 FROM (0) E. Seven Mile Rd. TO (1.15) E. Spring Branch R;0.150 MILES
ON S-1204 FROM (0) S. Pamplico Hwy. TO (0.15);0.450 MILES ON S-1224 FROM (0) Cato
Rd. TO (0.45); 0.500 MILES ON S-1467 FROM (0) Callie Young Rd. TO (0.5);1.250 MILES
ON S-1534 FROM (0) Basswood Rd. TO (1.25) Delta Mills Rd.;0.250 MILES ON S-1558 FROM
(0) Claussen Rd. TO (0.25); . TOTAL LENGTH OF PROJECT: 31.380 MILES.COMPLETION
DATE: 06/30/2003

COMPANY NAME	LOCATION	TOTAL BID
01 APAC-CAROLINA, INC.	DARLINGTON, SC.....	\$201,383.56
02 PALMETTO PAVING CORP.	CONWAY, SC.....	\$202,219.16
03 CARNES SOUTH CAROLINA, INC.	GAINESVILLE, GA.....	\$203,719.32

THIS IS TO CERTIFY THAT THIS IS A TRUE AND CORRECT COPY OF ALL
THE BIDS RECEIVED ON 10/08/2002 FOR THIS PROJECT.
CONTRACT ADMINISTRATOR *[Signature]* DATE 10/29/02

APPROVED BY: Elizabeth S. Mabry
TITLE: EXECUTIVE DIRECTOR

South Carolina
Department of Transportation
Columbia

Summary of Bids

Ref. No. : 001218
File No.(s) : 23.465A,
Letting Date: 10/08/2002

GREENVILLE COUNTY - S.C. FILE NO.(s) 23.465A, - FED AID PROJECT NO.(s) BST-GRMB(014),
- (PIN - 022302) (ROAD WORK) - TYPE (Widening of Secondary Route 312 (Batesville
Road) from S-23-1025 (The Parkway/Coleman Road) to S-23- 312 (Enoree Road).)-
RD(s). S-312 1.657 MILES ON S-312 FROM S-23-1025 TO S-23-312;. TOTAL LENGTH OF
PROJECT: 1.657 MILES. COMPLETION DATE: SEE SPECIAL PROVISIONS.

COMPANY NAME	LOCATION	TOTAL BID
01 S & S CONSTR, INC. OF ANDERSON-DWBE	ANDERSON, SC.....	\$2,237,863.74
02 U. S. GROUP, INC.	COLUMBIA, SC.....	\$2,359,435.12
03 C. RAY MILES CONSTRUCTION CO, INC.	LUGOFF, SC.....	\$2,386,081.60
04 SLOAN CONSTRUCTION COMPANY, INC.	GREENVILLE, SC.....	\$2,407,273.25
05 BLYTHE CONSTRUCTION, INC.	CHARLOTTE, NC.....	\$2,890,331.62

THIS IS TO CERTIFY THAT THIS IS A TRUE AND CORRECT COPY OF ALL
THE BIDS RECEIVED ON 10/08/2002 FOR THIS PROJECT.
CONTRACT ADMINISTRATOR

APPROVED BY: Elizabeth S. Mabry
TITLE: EXECUTIVE DIRECTOR

DATE

10/29/02

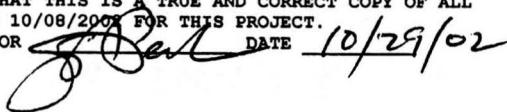
South Carolina
Department of Transportation
Columbia

Summary of Bids

Ref. No. : 001234
File No.(s) : 26.22031, 34.22031,
Letting Date: 10/08/2002

HORRY-MARION COUNTIES - S.C. FILE NO.(s) 26.22031, 34.22031,
- (PIN - 262231) (RESURFACING WORK) - TYPE (Chip seal various
roads in Horry and Marion Counties.) - RD(s). S-0044, S-0270, S-0463, S-0636,
S-0637, S-0646, S-1263, S-0021, S-0028, S-0033, S-0034, S-0037, S-0039, S-0040,
S-0043 1.580 MILES ON S-0044 FROM (3.5) TO (5.08); 1.100 MILES ON S-0270 FROM (0) TO
(1.1); 0.150 MILES ON S-0463 FROM (0) TO (0.15); 1.880 MILES ON S-0636 FROM (0) TO
(1.88); 0.850 MILES ON S-0637 FROM (0) TO (0.85); 1.260 MILES ON S-0646 FROM (1.9)
GREEN SEA RD TO (3.16); 0.810 MILES ON S-1263 FROM (2.68) TO (3.49); 0.990 MILES ON
S-0021 FROM (1.58) TO (2.57); 2.660 MILES ON S-0028 FROM (0) TO (2.66); 0.410 MILES
ON S-0033 FROM (1.7) TO (2.11); 6.290 MILES ON S-0034 FROM (0) TO (6.29); 1.530 MILES
ON S-0037 FROM (0) TO (1.53); 1.560 MILES ON S-0039 FROM (0) SC 41 TO (1.56) S-91;
0.230 MILES ON S-0040 FROM (0) TO (0.23); 5.720 MILES ON S-0040 FROM (0.23) TO
(5.95); 3.390 MILES ON S-0043 FROM (0) S-30 TO (3.39) Dillon Co Line;. TOTAL LENGTH
OF PROJECT: 30.410 MILES. COMPLETION DATE: 06/30/2003

COMPANY NAME	LOCATION	TOTAL BID
01 CARNES SOUTH CAROLINA, INC.	GAINESVILLE, GA.....	\$191,684.13
02 APAC-CAROLINA, INC.	DARLINGTON, SC.....	\$193,396.92
03 PALMETTO PAVING CORP.	CONWAY, SC.....	\$197,418.10

THIS IS TO CERTIFY THAT THIS IS A TRUE AND CORRECT COPY OF ALL
THE BIDS RECEIVED ON 10/08/2002 FOR THIS PROJECT.
CONTRACT ADMINISTRATOR  DATE 10/29/02

APPROVED BY: Elizabeth S. Mabry
TITLE: EXECUTIVE DIRECTOR

South Carolina
Department of Transportation
Columbia

Summary of Bids

Ref. No. : 001214
File No.(s) : 26.104C, 26.105C,
Letting Date: 10/08/2002

HORRY COUNTY -S.C.FILE NO.(s) 26.104C, 26.105C - STATE PROJECT NO.(s) C-104C, C-105C
(PIN - 027903, 027905) (TRAFFIC WORK) - TYPE (INTERSECTION IMPROVEMENTS - EXTENDING
LEFT TURN ST ORGE INTERSECTION IMPROVEMENTS - CONSTRUCTION OF OFFSET TURN LANES ON
US 17 AND RE-ALIGNMENT OF S-1143) - US RTE(s). US17,0.160 MILES ON US17 FROM INT US
17 W/ S-1240 & TO GARDEN CITY CONN.;0.260 MILES ON US17 FROM INTERSECTION OF US17 TO
WITH S-1143 & BAKER ST.; . TOTAL LENGTH OF PROJECT: 0.420 MILES.COMPLETION DATE:
05/30/2003

COMPANY NAME	LOCATION	TOTAL BID
01 PAVING SERVICES, INC.	CONWAY, SC.....	\$322,613.35
02 PALMETTO PAVING CORP.	CONWAY, SC.....	\$340,833.12
03 WEAVER CO., INC.	CONWAY, SC.....	\$385,140.39
04 C. RAY MILES CONSTRUCTION CO, INC.	LUGOFF, SC.....	\$391,307.20
05 SOUTHERN ASPHALT, INC.	CONWAY, SC.....	\$417,601.10
06 PLOWDEN CONSTRUCTION CO. INC.	SUMTER, SC.....	\$478,566.85

THIS IS TO CERTIFY THAT THIS IS A TRUE AND CORRECT COPY OF ALL
THE BIDS RECEIVED ON 10/08/2002 FOR THIS PROJECT.
CONTRACT ADMINISTRATOR

APPROVED BY: Elizabeth S. Mabry
TITLE: EXECUTIVE DIRECTOR

DATE

10/29/02


South Carolina
Department of Transportation
Columbia

Summary of Bids

Ref. No. : 001227
File No.(s) : 27.113B,
Letting Date: 10/08/2002

JASPER COUNTY - S.C. FILE NO.(s) 27.113B, - FED AID PROJECT NO.(s) STP-DOT2(055) - (PIN - 027145) (ROAD WORK) - US RTE(s). I-950.000 MILES ON I-95 FROM S. ENTRANCE RAMP TO N. ENTRANCE RAMP; . TOTAL LENGTH OF PROJECT: 0.000 MILES. COMPLETION DATE: 08/31/2003

COMPANY NAME	LOCATION	TOTAL BID
01 ADVANCE OUTDOOR SERVICES	COLUMBIA, SC.....	\$394,061.16
02 GREEN ACRES SERVICES, INC.	ST..GEORGE, SC.....	\$410,405.15
03 SODFATHER INCORPORATED LANDSCAPE CONTRS.	SPARTANBURG, SC.....	\$438,143.00
04 THOMAS BROS. NURSERY & LANDSCAPING CO, INC.	GREENVILLE, SC.....	\$Irregular

THIS IS TO CERTIFY THAT THIS IS A TRUE AND CORRECT COPY OF ALL
THE BIDS RECEIVED ON 10/08/2002 FOR THIS PROJECT.
CONTRACT ADMINISTRATOR  DATE 10/29/02

APPROVED BY: Elizabeth S. Mabry
TITLE: EXECUTIVE DIRECTOR

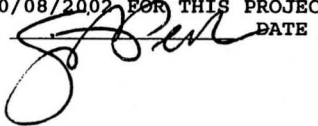
South Carolina
Department of Transportation
Columbia

Summary of Bids

Ref. No. : 001215
File No.(s) : 29.115B,
Letting Date: 10/08/2002

LANCASTER COUNTY - S.C. FILE NO.(s) 29.115B, - STATE PROJECT NO.(s) SRP-115B,- (PIN - 028237) (TRAFFIC WORK) - TYPE (INTERSECTION IMPROVEMENTS - RE-LOCATION OF SC 9 RAMP TIE IN W/ US 521) - US RTE(s). US 5210.700 MILES ON US 521 FROM INTERSECTION US 521 TO WITH SC 9 RAMP; . TOTAL LENGTH OF PROJECT: 0.700 MILES.COMPLETION DATE: 05/30/2003

COMPANY NAME	LOCATION	TOTAL BID
01 BOGGS PAVING, INC.	MONROE, NC.....	\$384,997.70
02 LCI-LINEBERGER CONSTRUCTION, INC.	LANCASTER, SC.....	\$398,835.65
03 LYNN THOMAS GRADING, INC.	POLKTON, NC.....	\$474,848.94
04 C. RAY MILES CONSTRUCTION CO, INC.	LUGOFF, SC.....	\$489,518.10
05 PLOWDEN CONSTRUCTION CO. INC.	SUMTER, SC.....	\$494,340.00

THIS IS TO CERTIFY THAT THIS IS A TRUE AND CORRECT COPY OF ALL
THE BIDS RECEIVED ON 10/08/2002 FOR THIS PROJECT.
CONTRACT ADMINISTRATOR  DATE 10/29/02

APPROVED BY: Elizabeth S. Mabry
TITLE: EXECUTIVE DIRECTOR


South Carolina
Department of Transportation
Columbia

Summary of Bids

Ref. No. : 001195
File No.(s) : 30.695, 30.695.1,
Letting Date: 10/08/2002

LAURENS COUNTY - S.C. FILE NO.(s) 30.695, 30.695.1, - FED AID PROJECT NO.(s)
NH-MODL(004), - (PIN - 007110, 009063) (ROAD & BRIDGE WORK) - TYPE (Widening of S.C.
Route 72 in Laurens County from east of CSX Railroad near Mountville to 0.23 miles
east of S.C. Route 39; construction of dual reinforced concrete bridge over CSX
Railroad.) - RD(s). SC-72, SC72204.000 MILES ON SC-72 FROM OVERPASS OVER CSX TO
RAILROAD; 4.869 MILES ON SC72; . TOTAL LENGTH OF PROJECT: 4.869 MILES.COMPLETION
DATE: See Special Provisions.

COMPANY NAME	LOCATION	TOTAL BID	ALTERNATES	PROPOSAL I	PROPOSAL II
01 THRIFT BROTHERS CONSTRUCTION, LLC	PIEDMONT, SC.....	\$9,203,845.95	1	\$8,341,337.95	\$862,508.00
02 SATTERFIELD CONSTRUCTION CO, INC.	GREENWOOD, SC.....	\$9,620,464.55	2	\$8,765,887.55	\$854,577.00
03 EAGLE CONSTRUCTION CO, INC.	NEWBERRY, SC.....	\$10,019,839.38	2	\$9,129,869.38	\$889,970.00
04 W. C. ENGLISH, INCORPORATED	LYNCHBURG, VA.....	\$10,226,242.22	2	\$9,366,153.22	\$860,089.00
05 U. S. GROUP, INC.	COLUMBIA, SC.....	\$10,327,856.21	2	\$9,413,407.71	\$914,448.50
06 C. RAY MILES CONSTRUCTION CO, INC.	LUGOFF, SC.....	\$10,907,673.52	1	\$10,088,356.52	\$819,317.00
07 SLOAN CONSTRUCTION COMPANY, INC.	GREENVILLE, SC....	Irregular	2		

THIS IS TO CERTIFY THAT THIS IS A TRUE AND CORRECT COPY OF ALL
THE BIDS RECEIVED ON 10/08/2002 FOR THIS PROJECT.
CONTRACT ADMINISTRATOR  DATE 10/29/02

APPROVED BY: Elizabeth S. Mabry
TITLE: EXECUTIVE DIRECTOR

South Carolina
Department of Transportation
Columbia

Summary of Bids

Ref. No. : 001237
File No.(s) : 32.22031,
Letting Date: 10/08/2002

LEXINGTON COUNTY - S.C. FILE NO.(s) 32.22031, - (PIN - 322231) -
(RESURFACING WORK) - TYPE (Chip seal various roads in Lexington County.)
- RD(s). S-0046, S-0054, S-0059, S-0079, S-0114, S-0115, S-0157, S-0158, S-0213,
S-0235, S-0236, S-0277, S-0301, S-0409, S-0413, S-0443, S-0721, S-0743, S-0898,
S-0947, S-1068, S-1100, S-1188, S-1189, S-1190, S-1208, S-1409, S-1411, S-1497,
S-1513, S-1660, S-18552.530 MILES ON S-0046 FROM (0) HWY 378 TO (2.53) CDEAR GROVE
ROAD; 3.340 MILES ON S-0046 FROM (2.53) Cedar Grove Rd. TO (5.87) Saluda County Line;
1.650 MILES ON S-0054 FROM (0) Saluda County Line TO (1.65) Cedar Grove Rd.; 8.180
MILES ON S-0059 FROM (0) North Lee St. TO (8.18) Ridge Rd.; 1.830 MILES ON S-0079
FROM (0) Spool Wheel Road TO (1.83) Walter Rawl Road; 0.190 MILES ON S-0114 FROM
(1.11) Hwy. 378 TO (1.3) Walter Rawl Road; 0.780 MILES ON S-0114 FROM (0.14) St.
John's Church TO (0.92) Hwy. 378; 0.800 MILES ON S-0114 FROM (2.47) Spool Wheel Rd.
TO (3.27) St. Pauls Church R; 0.960 MILES ON S-0114 FROM (1.51) Sim Johnson Rd. TO
(2.47) Spool Wheel Rd.; 3.000 MILES ON S-0115 FROM (0.07) Augusta Road TO (3.07) Hwy.
378; 5.350 MILES ON S-0115 FROM (3.38) Hwy. 378 TO (8.73) None; 2.880 MILES ON S-0157
FROM (0) Frank Shealy Rd. TO (2.88) .05 mile north US; 2.950 MILES ON S-0158 FROM (0)
Priceville Rd. TO (2.95) Cedar Grove Rd.; 0.260 MILES ON S-0213 FROM (0.1) Hwy. 378
TO (0.36) Turner's Circle; 0.810 MILES ON S-0235 FROM (0) Devils Backbone Rd. TO
(0.81) Derrick Park Rd.; 0.130 MILES ON S-0236 FROM (0.57) .24 mile north Hwy TO
(0.7) None; 0.220 MILES ON S-0236 FROM (0) Peachland Rd. TO (0.22) .08 mi. south
Hwy.; 2.880 MILES ON S-0277 FROM (1.5) Windmill Rd. TO (4.38) Cedar Grove Rd.; 2.590
MILES ON S-0301 FROM (0) Priceville Rd. TO (2.59) .04 mi. north Augu; 1.620 MILES ON
S-0409 FROM (0) Union Church Rd. TO (1.62) Ridge Rd.; 0.960 MILES ON S-0413 FROM (0)
Utopia School Rd. TO (0.96) Ansel Caughman Rd.; 0.990 MILES ON S-0413 FROM (0.96)
Ansel Caughman Rd. TO (1.95) Hwy 378; 1.140 MILES ON S-0443 FROM (0) Shull Island Rd.
TO (1.14) Dead End; 1.990 MILES ON S-0721 FROM (1.31) Old Lexington Rd. TO (3.3) Dead
End; 0.760 MILES ON S-0743 FROM (0) Shore Rd. TO (0.76) Camping Rd.; 0.170 MILES ON
S-0898 FROM (0) Campground Rd. TO (0.17) End State Maintena; 1.060 MILES ON S-0947
FROM (0) Ervin Price Rd. TO (1.06) Fish Hook Ct.; 1.340 MILES ON S-1068 FROM (0)
Wildwood Rd. TO (1.34) End of Road; 0.400 MILES ON S-1100 FROM (0) Summerland Ave. TO
(0.4) Battery Dr.; 0.060 MILES ON S-1188 FROM (0) Hwy. 378 TO (0.06) Union Church
Rd.; 0.940 MILES ON S-1189 FROM (0) Hwy. 378 TO (0.94) Red Star Rd.; 0.630 MILES ON


South Carolina
Department of Transportation
Columbia

Summary of Bids

Ref. No. : 001237
File No.(s) : 32.22031,
Letting Date: 10/08/2002

S-1190 FROM (0) Hook Land Road TO (0.63) Dead End; 2.290 MILES ON S-1208 FROM (0) Cedar Grove Rd. TO (2.29) Windmill Rd.; 0.610 MILES ON S-1409 FROM (0) Ridge Rd. TO (0.61) Jimmie Long Rd.; 0.990 MILES ON S-1411 FROM (0) Cedar Grove Rd. TO (0.99) Ray Price Rd.; 0.430 MILES ON S-1497 FROM (1.11) Lake Village Dr. TO (1.54) Ansel Crapps Rd.; 0.900 MILES ON S-1513 FROM (0) Devils Backbone Rd. TO (0.9) None; 0.920 MILES ON S-1660 FROM (0) Lewie Rd. TO (0.92) Ray Price Rd.; 0.250 MILES ON S-1855 FROM (0) Cedar Grove Rd. TO (0.25) Ray Price Rd.; . TOTAL LENGTH OF PROJECT: 59.780 MILES.
COMPLETION DATE: 06/30/2003

COMPANY NAME	LOCATION	TOTAL BID
01 LANIER CONSTRUCTION CO., INC.	GASTON, SC.....	\$631,621.00
02 CARNES SOUTH CAROLINA, INC.	GAINESVILLE, GA.....	\$643,600.70

THIS IS TO CERTIFY THAT THIS IS A TRUE AND CORRECT COPY OF ALL
THE BIDS RECEIVED ON 10/08/2002 FOR THIS PROJECT.
CONTRACT ADMINISTRATOR  DATE 10/29/02

APPROVED BY: Elizabeth S. Mabry
TITLE: EXECUTIVE DIRECTOR

South Carolina
Department of Transportation
Columbia

Summary of Bids

Ref. No. : 001238
File No.(s) : 32.22032, 40.22031,
Letting Date: 10/08/2002

LEXINGTON RICHLAND COUNTIES - S.C. FILE NO.(s) 32.22032, 40.22031,
- (PIN - 322232) - (RESURFACING WORK) - TYPE (Chip seal
various roads in Lexington and Richland Counties.) - RD(s). S-0672, S-1140, S-1309,
S-1310, S-0059, S-0082, S-0220, S-0221, S-0232, S-0421, S-0597, S-0804, S-0954,
S-0958, S-1090, S-1097, S-1124, S-1143, S-1295, S-1300, S-1314, S-1438, S-1444,
S-1560, S-1687, S-1695, S-1790, S-1904, S-2089, S-2126, S-2367, S-2455, S-25490.340
MILES ON S-0672 FROM (0) CHAPIN ROAD TO (0.34) NEWBERRY COUNTY LI;1.390 MILES ON
S-1140 FROM (0) Meadowlark Road TO (1.39) Chapin Road;0.990 MILES ON S-1309 FROM (0)
Dreher Island Road TO (0.99) Meadowlark Road;0.470 MILES ON S-1310 FROM (0)
Meadowlark Road TO (0.47) Newberry County Li;2.130 MILES ON S-0059 FROM (11.09)
Cedar Creek Road TO (13.22) Monticello Road;4.170 MILES ON S-0059 FROM (1.71)
BLYTHEWOOD ROAD TO (5.88) WINSBORO ROAD;5.210 MILES ON S-0059 FROM (5.88) Winnsboro
Road TO (11.09) Cedar Creek Rd. /;2.800 MILES ON S-0082 FROM (0) Kershaw County Line
TO (2.8) Heins Road;0.910 MILES ON S-0220 FROM (2.79) Sandfield Road TO (3.7) Mullis
Road; 2.790 MILES ON S-0220 FROM (0) Langford Road TO (2.79) Branham Road;0.400
MILES ON S-0221 FROM (2.76) Hidden Valley Road TO (3.16) Fairfield County L;1.150
MILES ON S-0221 FROM (1.07) Grover Wilson Road TO (2.22) To .57 Miles North;1.700
MILES ON S-0232 FROM (0) Peak Rd. TO (1.7) Bearcreek Road;1.860 MILES ON S-0421 FROM
(0) Lexington County Line TO (1.86) Broad River Road;0.360 MILES ON S-0597 FROM (0)
Newberry County Line TO (0.36) Broad River Road;0.800 MILES ON S-0804 FROM (0) Old
Bluff Road TO (0.8) Bluff Road;1.320 MILES ON S-0954 FROM (0) Grover Wilson Road TO
(1.32) Heins Road;1.900 MILES ON S-0958 FROM (0) Shady Grove Road TO (1.9) Kennerly
Road; 3.770 MILES ON S-1090 FROM (0) Bluff Road TO (3.77) Bluff Road;0.690 MILES ON
S-1097 FROM (0) Percival Road TO (0.69) Jacobs Mill Pond R;0.430 MILES ON S-1124
FROM (0) McCords Ferry Road TO (0.43) End of State Maint;0.460 MILES ON S-1143 FROM
(0.51) Wilson Blvd. TO (0.97) Sandfield Road;0.510 MILES ON S-1143 FROM (0) Boney
Road TO (0.51) Wilson Blvd.;1.900 MILES ON S-1295 FROM (0) Smyrna Church Road TO
(1.9) Fairfield County Li;2.800 MILES ON S-1300 FROM (0) Cabin Creek Road TO (2.8)
Clarkson Road; 1.860 MILES ON S-1314 FROM (0) Poutry Lane TO (1.86) Bluff Road;0.950
MILES ON S-1438 FROM (0) Rabon Road TO (0.95) End;0.120 MILES ON S-1444 FROM (0)
Leesburg Road TO (0.12) Old Leesburg Road;1.580 MILES ON S-1560 FROM (0)
Hardscrabble Road TO (1.58) Pisgah Church Road;2.180 MILES ON S-1687 FROM (0)
McCords Ferry TO (2.18) McCords Ferry;1.200 MILES ON S-1695 FROM (0) Wilson Blvd. TO
(1.2) Farrow Road;1.100 MILES ON S-1790 FROM (4.77) Old Leesburg Road TO (5.87)
Congress Road;3.570 MILES ON S-1790 FROM (5.87) Congress Road TO (9.44) Garners
Ferry Road;0.900 MILES ON S-1904 FROM (0) Screaming Eagle Road TO (0.9) Kershaw
County Line;1.330 MILES ON S-2089 FROM (0.59) Trotter Road TO (1.92) Lower Richland

South Carolina
Department of Transportation
Columbia

Summary of Bids

Ref. No. : 001238
File No.(s) : 32.22032, 40.22031,
Letting Date: 10/08/2002

Blv; 0.950 MILES ON S-2126 FROM (0) Wilson Blvd. TO (0.95) Howell Road; 0.930 MILES ON S-2367 FROM (0) Loric TO (0.93) Swygert; 0.180 MILES ON S-2455 FROM (0.55) End of vg. on both TO (0.73) Rimer Pond Road; 0.220 MILES ON S-2455 FROM (0.33) End of Vg. on one TO (0.55) End of vg. on both; 0.330 MILES ON S-2455 FROM (0) Langford Road TO (0.33) End of Vg. on one; 1.390 MILES ON S-2549 FROM (0) Wilson Blvd. TO (1.39) Portia Road; . TOTAL LENGTH OF PROJECT: 60.040 MILES. COMPLETION DATE: 06/30/2003

COMPANY NAME	LOCATION	TOTAL BID
01 LANIER CONSTRUCTION CO., INC.	GASTON, SC.....	\$641,200.16
02 CARNES CONSTRUCTION CO, INC.	GAINESVILLE, GA.....	\$669,184.99

THIS IS TO CERTIFY THAT THIS IS A TRUE AND CORRECT COPY OF ALL
THE BIDS RECEIVED ON 10/08/2002 FOR THIS PROJECT.
CONTRACT ADMINISTRATOR DATE 10/29/02

APPROVED BY: Elizabeth S. Mabry
TITLE: EXECUTIVE DIRECTOR

South Carolina
Department of Transportation
Columbia

Summary of Bids

Ref. No. : 001235
File No.(s) : 35.22031,
Letting Date: 10/08/2002

MARLBORO COUNTY - S.C. FILE NO.(s) 35.22031, (PIN - 352231) -
(RESURFACING WORK) - TYPE (Chip seal various roads in Marlboro County ; -
RD(s). S-0022, S-0029, S-0051, S-0264, S-0272, S-0339, S-0349, S-0350, S-0356,
S-0357, S-0409, S-0415, S-0440, S-0441, S-0455, S-0511, S-0514, S-0565, S-0566,
S-0567, S-0568, S-0569, S-0611, S-0761, S-0762. 280 MILES ON S-0022 FROM (3.95) US
15/401 TO (8.23) HWY 9; 10.140 MILES ON S-0029 FROM (0) HEBRON-DUNBAR RD. TO (10.14)
MARLBORO RD.; 5.170 MILES ON S-0051 FROM (0) SANDY GROVE CHURCH RD TO (5.17) SALEM
RD.; 1.510 MILES ON S-0264 FROM (0) SALEM RD. TO (1.51) MARLBORO RD.; 2.540 MILES ON
S-0272 FROM (0) HWY. 9 TO (2.54) HWY 15/401; 1.340 MILES ON S-0339 FROM (0) HWY 9 TO
(1.34) BOUNTY ACRES RD.; 1.610 MILES ON S-0349 FROM (0) HWY 9 TO (1.61) HINSON FARM
RD.; 2.510 MILES ON S-0350 FROM (0) COXE RD. TO (2.51) HEBRON-DUNBAR RD.; 1.780 MILES
ON S-0356 FROM (0) HWY 15/401 TO (1.78) COVINGTON RD.; 3.660 MILES ON S-0357 FROM (0)
HWY 15/401 TO (3.66) MARLBORO RD.; 0.980 MILES ON S-0409 FROM (0) BOUNTY ACRES RD. TO
(0.98) SALEM RD.; 1.430 MILES ON S-0415 FROM (0) SALEM RD. TO (1.43) COXE RD.; 1.820
MILES ON S-0440 FROM (0) COXE RD. TO (1.82) BOUNTY ACRES RD.; 1.580 MILES ON S-0441
FROM (0) COXE RD. TO (1.58) BOUNTY ACRES RD.; 2.400 MILES ON S-0455 FROM (0) SALEM
RD. TO (2.4) MARLBORO RD.; 1.190 MILES ON S-0511 FROM (0) TO (1.19) HWY. 9; 0.490
MILES ON S-0514 FROM (0) SPEARS CEMETERY TO (0.49) DAVIDSON RD.; 0.950 MILES ON
S-0565 FROM (0) BOUNTY ACRES RD. TO (0.95) COXE RD.; 0.200 MILES ON S-0566 FROM (0)
LANE RD. TO (0.2) DEAD END; 2.110 MILES ON S-0567 FROM (0) HWY 38 TO (2.11) GRAVEL
PIT RD.; 1.100 MILES ON S-0568 FROM (0) COXE RD. TO (1.1) GRAVEL PIT RD.; 1.690 MILES
ON S-0569 FROM (0) SALEM RD. TO (1.69) GRAVEL PIT RD.; 0.320 MILES ON S-0611 FROM (0)
MARLBORO RD. TO (0.32) DEAD END RD.; 0.390 MILES ON S-0761 FROM (0) HWY 9 TO (0.39)
SPEARS CHURCH RD.; 0.420 MILES ON S-0762 FROM (0) SPEARS CHURCH RD. TO (0.42) END OF
STATE MAINT; . TOTAL LENGTH OF PROJECT: 51.610 MILES. COMPLETION DATE: 06/30/2003

COMPANY NAME	LOCATION	TOTAL BID
01 APAC-CAROLINA, INC.	DARLINGTON, SC.....	\$308,372.10
02 CARNES SOUTH CAROLINA, INC.	GAINESVILLE, GA.....	\$316,720.63

THIS IS TO CERTIFY THAT THIS IS A TRUE AND CORRECT COPY OF ALL
THE BIDS RECEIVED ON 10/08/2002 FOR THIS PROJECT.
CONTRACT ADMINISTRATOR _____ DATE 10/29/02

APPROVED BY: Elizabeth S. Mabry
TITLE: EXECUTIVE DIRECTOR

South Carolina
Department of Transportation
Columbia

Summary of Bids

Ref. No. : 001228
File No.(s) : 39.2001,
Letting Date: 10/08/2002

PICKENS COUNTY- S.C. FILE NO.(s) 39.2001- FED AID PROJECT NO.(s) HMP-HIMP(202)-(PIN-026683)
ROAD WORK) - TYPE (DRAINAGE, ERECT STEEL BEAM GUARD RAIL, GRADING, MILLING EXISTING
ASPHALT PAVEMENT, WIDENING) - US RTE(s). FRONTAGE, RAMPS, S-53, US1230.371 MILES ON
FRONTAGE FROM S-53 TO 0.371 NORTH EASTERLY; 1.078 MILES ON RAMPS; 0.440 MILES ON S-53
FROM NEAR US 123 TO .4 MILES SOUTH; 0.947 MILES ON US123 FROM UNDERPASS AT S-53;.
TOTAL LENGTH OF PROJECT: 2.836 MILES. COMPLETION DATE: SEE SPECIAL PROVISIONS.DBE
GOAL: 15% THE CONTRACTOR IS ADVISED THAT THE DEPARTMENT WILL EVALUATE THE BID
PROPOSALS SUBMITTED FOR THIS PROJECT USING THE METHOD KNOWN AS "A+B" BIDDING.

COMPANY NAME	LOCATION	A+B TOTAL BID	B PORTION	A PORTION
01 THRIFT BROTHERS CONSTRUCTION, LLC	PIEDMONT, SC.....	\$2,492,991.15	302,500.00	2,190,491.15
02 S & S CONSTR, INC. OF ANDERSON-DWEE	ANDERSON, SC.....	\$2,890,708.60	275,000.00	2,615,708.60
03 U. S. GROUP, INC.	COLUMBIA, SC.....	\$2,929,672.39	275,000.00	2,654,672.39
04 EAGLE CONSTRUCTION CO, INC.	NEWBERRY, SC.....	\$3,034,384.32	322,300.00	2,712,084.32
05 F & R ASPHALT, INC.	EASLEY, SC.....	\$3,083,867.78	275,000.00	2,808,867.78
06 SLOAN CONSTRUCTION COMPANY, INC.	GREENVILLE, SC.....	\$3,405,146.27	333,300.00	3,071,846.27
07 BLYTHE CONSTRUCTION, INC.	CHARLOTTE, NC.....	\$3,510,507.47	297,000.00	3,213,507.47

THIS IS TO CERTIFY THAT THIS IS A TRUE AND CORRECT COPY OF ALL
THE BIDS RECEIVED ON 10/08/2002 FOR THIS PROJECT
CONTRACT ADMINISTRATOR [Signature] DATE 10/29/02

APPROVED BY: Elizabeth S. Mabry
TITLE: EXECUTIVE DIRECTOR


South Carolina
Department of Transportation
Columbia

Summary of Bids

Ref. No. : 001213
File No.(s) : 43.2001,
Letting Date: 10/08/2002

SUMTER COUNTY - S.C. FILE NO.(s) 43.2001, - FED AID PROJECT NO.(s) HMP-HIMP(202), -
(PIN - 028080) (ROAD WORK) - RD(s). S-508, S-55, S-657, S-742, S-811.130 MILES ON
S-508 FROM SC763 TO SC441/S-204; 0.650 MILES ON S-55 FROM SC120 TO US15 CONN; 0.380
MILES ON S-657 FROM US378 TO DEAD END; 0.350 MILES ON S-742 FROM US-521 TO S-911;
0.560 MILES ON S-81 FROM BR OVER ALLIGATOR BRANCH TO US 76;. TOTAL LENGTH OF
PROJECT: 3.070 MILES. COMPLETION DATE: 06/30/2003 DBE GOAL: 8%.

COMPANY NAME	LOCATION	TOTAL BID
01 APAC-CAROLINA, INC.	DARLINGTON, SC.....	\$367,624.66
02 PALMETTO PAVING CORP.	CONWAY, SC.....	\$377,143.88
03 SLOAN CONSTRUCTION COMPANY, INC.	GREENVILLE, SC.....	\$445,731.25

THIS IS TO CERTIFY THAT THIS IS A TRUE AND CORRECT COPY OF ALL
THE BIDS RECEIVED ON 10/08/2002 FOR THIS PROJECT.
CONTRACT ADMINISTRATOR  DATE 10/29/02

APPROVED BY: Elizabeth S. Mabry
TITLE: EXECUTIVE DIRECTOR

THE FOLLOWING PROJECT IN THE OCTOBER 8, 2002 HIGHWAY LETTING
WAS REMOVED BEFORE BIDS WERE RECEIVED:

South Carolina
Department of Transportation
Columbia

Summary of Bids

Ref. No. : 001057
File No.(s) : 38.165A, 38.165A.1,
Letting Date: 10/08/2002

ORANGEBURG COUNTIES - S.C. FILE NO.(s) 38.165A, 38.165A.1, - FED AID PROJECT NO.(s)
BRT-BR38(003), MGE-BR38(003), - (PIN - 023339, 026245) (BRIDGE & APPROACH WORK)-
TYPE (ASPHALT CONCRETE SURFACING, DRAINAGE, ERECT STEEL BEAM GUARD RAIL, GRADING,
R.C. FLAT SLAB, R.C. TYPE III PRESTRESSED BEAMS) - RD(s). S-63, S 63, S-63180.000
MILES ON S-63; 0.336 MILES ON S 63 FROM BRI. APPR. AT N EDISTO R TO 5 MI N.W. OF
BRANCHVILLE; 450.000 MILES ON S-63; . TOTAL LENGTH OF PROJECT: 0.336 MILES.
COMPLETION DATE: SEE SPECIAL PROVISIONS. DBE GOAL: 9%. THE CONTRACTOR IS ADVISED THAT
THE DEPARTMENT WILL EVALUATE THE BID PROPOSALS SUBMITTED FOR THIS PROJECT USING THE
METHOD KNOWN AS "A+B" BIDDING.

THIS PROJECT WAS REMOVED FROM THE OCTOBER 8, 2002 HIGHWAY LETTING.

THIS IS TO CERTIFY THAT THIS IS A TRUE AND CORRECT COPY OF ALL
THE BIDS RECEIVED ON 10/08/2002 FOR THIS PROJECT.
CONTRACT ADMINISTRATOR  DATE 10/29/02

APPROVED BY: Elizabeth S. Mabry
TITLE: EXECUTIVE DIRECTOR

**SYSTEM AND INTERMODAL CONNECTIVITY FUNDING – US ROUTE 521
PROJECT CLARIFICATION**

The Department requests Commission approval to clarify a previously approved motion regarding \$3 million of System and Intermodal Connectivity Funding for the widening of US Route 521 from 2 to 4 lanes between Sumter and Camden.

The City of Camden and the Santee Lynches Council of Governments have discussed the need for a proposed Camden Bypass. Since these are potentially related actions, they should be studied together.

Therefore, the Department requests Commission approval to clarify the May 19, 1999, approved motion so that the remaining System and Intermodal Connectivity Funds can be used for a corridor study of US Route 521 between Sumter and Camden, including a proposed Camden Bypass.

This action will require an adjustment to the FY 2003 – 2007 STIP.

Agenda Item VIII

Attached are the Safety Improvement Match Program Projects that have been submitted for approval. You will note that some counties have not forwarded their projects; however, when those projects are received, they will be presented to you for review and approval.

CTC	COUNTY NUMBER	Project Description/Priority	MATCH CLAIMED	TOTAL FUNDING (SCDOT & CTC)
Abbeville	1	Construct sidewalk S-1, S-32, S-43, S-113, S-120, S-133, S-176, S-202, S-203, S-335, S-422, SC 72, SC 81	\$ 154,310	\$ 308,620
Aiken	2	Resurfacing on roads to be selected later	\$ 421,700	\$ 843,400
Allendale	3	Resurface S-18, S-61 & S-470	\$ 102,480	\$ 204,960
Anderson	4	Improve intersection of Hwy 81/8 @ Rogers Store	\$ 421,700	\$ 843,400
Bamberg	5	Resurface S-86 from S-20 to US Rt. 301/601 & S-255 from S-41 to US Rt. 601	\$ 115,440	\$ 230,880
Barnwell	6	Resurface S-69 and S-169	\$ 139,000	\$ 278,000
Beaufort	7	NOT PARTICIPATING		\$ -
Berkeley	8	Intersection improvements & turn lanes S-1092-1st priority	\$ 402,850	\$ 805,700
		Sidewalk replacement S-65, S-270, US-45, S-271-2nd priority		
		Pedestrian signal US-17A @ SC-6-3rd priority		
		Sidewalks SC-6 @ Railroad Crossing-4th priority		
		Sidewalk replacement S-323, S-73, S-225, S-55, S-239-5th priority		
		Pedestrian Bridge replacement S-88 @ Turkey Creek-6th priority		
		Sidewalk replacement S-34, US-17A, S-71, S-21, S-22-7th priority		
		Sidewalk replacement S-88-8th priority		
		New sidewalk & replacement sidewalk S-546-9th priority		
		Intersection improvements & turn lanes S-809 @ S-208-Last priority		
Calhoun	9	Resurface S-119 from S-180 to SC Rt. 6	\$ 107,190	\$ 214,380
Charleston	10	Porchers Bluff/Rifle Range Rd Intersection-1st priority	\$ 499,440	\$ 998,880
		South Pickney Street Sidewalks-2nd priority		
		Folly Road Sidewalks-3rd priority		
		Middle Street Improvements-4th priority		
		US 17/165 Intersection Improvements-5th priority		
		Magwood Road Sidewalks-6th priority		
		Dorchester Road Sidewalks-7th priority		
		US 17/Ponderosa Turn Lanes-last priority		
Cherokee	11	NOT PARTICIPATING		\$ -
Chester	12	Widen & resurface S-194-1st priority	\$ 174,330	\$ 348,660
		Resurface S-186-2nd priority		
		Widen & resurface S-436-last priority		
Chesterfield	13	Projects to be selected	\$ 215,000	\$ 430,000
Clarendon	14	Widen & resurface S14-57-1st priority	\$ 157,000	\$ 314,000
		Widen & resurface S-14-93-2nd priority		
		Widen & resurface S-14-401-3rd priority		
		Widen & resurface S-14-552-last priority		
Colleton	15	Repair & resurf. SC Hwy 64	\$ 261,500	\$ 523,000
Darlington	16	Widen & resurface S-16-51-1st priority	\$ 217,920	\$ 435,840
		Turn-lane on US 151 Bus. @ S-16-155-2nd priority		
		Piping ditch on S-16-144-last priority		
Dillon	17	Projects to be selected	\$ 140,170	\$ 280,340
Dorchester	18	NOT PARTICIPATING		\$ -
Edgefield	19	NOT PARTICIPATING		\$ -
Fairfield	20	Sidewalk refilling, milling, concrete medians & resurfacing S-61, S-82 & S-88	\$ 149,000	\$ 298,000
Florence	21	Projects to be selected	\$ 376,890	\$ 753,780
Georgetown	22	Resurf. & widen S-22-5 from SC Rt 261 to SC Rt 513	\$ 217,920	\$ 435,840
Greenville	23	Resurface SC 296, S-143, S-655, S-1136, S-92, S-1108, S-313, S-114 & S-112	\$ 660,820	\$ 1,321,640
Greenwood	24	Improve S-110	\$ 189,650	\$ 379,300
Hampton	25	Resurf. SC-25-50 from SC 25-41-1st priority	\$ 141,350	\$ 282,700
		Resurf. SC 25-850 from SC 25-50 to SC 25-95-2nd priority		
		Resurf. SC 25-67 from SC 25-63 to SC 25-363-Last priority		
Horry	26	S-26-1143 & US 17 Intersection Improvement-1st priority	\$ 482,950	\$ 965,900
		Turning lanes on SC 90-2nd priority		
		Turning lanes on US 17 By-pass-3rd priority		
Jasper	27	Resurfacing & sidewalks on roads to be selected later	\$ 148,420	\$ 296,840
Kershaw	28	Resurfacing S-21, S-59, S-79, S-87, S-134, S-142, S-143, S-183, S-768, S-769, S-854 & S-910	\$ 242,650	\$ 485,300
Lancaster	29	NOT PARTICIPATING		\$ -
Laurens	30	NOT PARTICIPATING		\$ -
Lee	31	Resurface SC Rt. 341 from US Rt. 15 to S-156	\$ 122,500	\$ 245,000
Lexington	32	NOT PARTICIPATING		\$ -
McCormick	33	Widen & resurface SC 28-1st priority	\$ 116,620	\$ 233,240

SAFETY IMPROVEMENT MATCH PROGRAM

		Widen & resurface to S-204-2nd priority		
		Resurface US 378-3rd priority		
		Resurface S-33 & 97-4th priority		
		Resurface S-33-211-5th priority		
		Resurface S-57-6th priority		
		Resurface S-405-7th priority		
		Resurface S-424-last priority		
Marion	34	Projects to be selected	\$ 161,380	\$ 322,760
Marlboro	35	Resurface & Widen S-35-47	\$ 142,530	\$ 285,060
Newberry	36	Turn lanes off of Hwy 76 to Hwy 773	\$ 195,540	\$ 391,080
Oconee	37	Resurfacing on roads to be selected later	\$ 242,650	\$ 485,300
Orangeburg	38	Resurface S-36, S-82, S-1257, & S-1602	\$ 332,000	\$ 664,000
Pickens	39	Turn lanes & traffic light US 178 & S-204-1st priority	\$ 255,610	\$ 511,220
		Turn lanes SC 183 & S-162-2nd priority		
		Replace culvert S-136-last priority		
Richland	40	Widen lanes @ S-555 & S-83-1st priority	\$ 541,850	\$ 1,083,700
		Install lanes @ SC 768 near S-768 (American-Italian Way)-2nd priority		
Saluda	41	NOT PARTICIPATING		\$ -
Spartanburg	42	Improve intersection of Hwy 9 @ Bible Church Road-1st priority	\$ 534,780	\$ 1,069,560
		Culvert widening New Cut Road-2nd priority		
		Culvert widening SC 417-3rd priority		
		Intersection relocation SC 538 @ SC 30-4th priority		
		Culvert widening SC 60-5th priority		
		Intersection improvements Cannons Camp Ground Rd @ Old Converse Rd.		
Sumter	43	Sidewalk improvements US 15	\$ 276,810	\$ 553,620
Union	44	Projects to be selected	\$ 149,600	\$ 299,200
Williamsburg	45	Drainage S-48-1st priority	\$ 245,010	\$ 490,020
		Guardrail & drainage S-197-last priority		
York	46	Widen Hwy 274	\$ 353,380	\$ 706,760
		TOTALS	\$ 9,809,940	\$ 19,619,880

**PROPOSED PILOT PROGRAM FOR
ELDERLY AND PERSONS WITH DISABILITIES PROGRAM
RECOMMENDATIONS FOR CHANGES TO PROMOTE
COORDINATION**

It is recommended that the Commission approve revisions to the South Carolina Department of Transportation (SCDOT) policy and procedure for implementing the Federal Transit Administration Elderly and Persons with Disabilities Program (FTA Section 5310). The goal of the pilot program is to provide federal funds to human service agencies for the purpose of contracting with transit providers to provide service to the elderly and persons with disabilities. These revisions, if approved, will promote better coordination of federal and state transit resources.

- SCDOT will solicit letters of interest from public transit providers interested in participating in a pilot program to provide transportation services for the elderly and persons with disabilities within its service area. Based on the letters received, one or more public transit providers will be selected to participate in the pilot program.
- Priority will be given to applications from human service agencies for the purchase of services.