

Dave Bowers
Juffie Engr.



Minutes

Department of Transportation Commission

Meeting of

July 24, 2003



MINUTES
DEPARTMENT OF TRANSPORTATION COMMISSION
July 24, 2003
Table of Contents

	Roll Call	<u>Page</u>
Section 1	Minutes – Meeting of January 14, 2003, Amended	1
Section 2	Minutes – Meeting of June 27, 2003, Amended	1
Section 3	Commissioners Harrell, Stoddard and Truluck Absence Excused	1
Section 4	Richland County Transportation Committee May 22, 2003, Action Ratified	2
Section 5	Sale of Surplus Right of Way Property	2
Section 6	Consultant re Tiered EIS, Approved	2
Section 7	Consultant re Public Outreach Survey Team	2
Section 8	Consultant re Electric Utility Audit Rate Analysis	2
Section 9	Consultant re Comprehensive Analysis of Vendor Payments	2
Section 10	Mass Transit Office – 20 Year Vision Study Funding Request Approved	2
Section 11	State Highway System, Road Sections Removed	2
Section 12	State Highway System, Description Corrected	2
Section 13	State Highway System, Action Rescinded	2
Section 14	State Highway System, Additions	3
Section 15	Highway Construction Contracts May 13, 2002 Letting Revised	3
Section 16	Highway Construction Contracts Letting of June 10, 2003, Approved	3
Section 17	Highway Construction Contracts Letting of June 17, 2003, Approved	3

Table of Contents – July 24, 2003

Page 2

Section	18	Resolution Presented to L. Morgan Martin	3 ✓
Section	19	“2004-2005 Budget, Approved	3
Section	20	Adjourn	3

MINUTES

DEPARTMENT OF TRANSPORTATION
OF
SOUTH CAROLINA

July 24, 2003

The regular monthly meeting of the Department of Transportation Commission was held at the North Myrtle Beach Council Chambers in North Myrtle Beach, South Carolina at 10:00 a.m. on July 24, 2003. In compliance with the Freedom of Information Act, the news media was advised in writing of the time, date and place of this meeting.

Present

Tee Hooper, Chairman, Presiding
Howell Clyborne
John N. Hardee
B. Bayles Mack

Absent

Robert W. Harrell, Sr.
Eugene C. Stoddard
J. M. "Moot" Truluck

Also Present: Elizabeth S. Mabry, Executive Director

SECTION 1: On motion of Commissioner Mack, seconded by Commissioner Clyborne, the Commission unanimously passed a motion amending the January, 14, 2003 Commission Minutes to reflect the passing of a resolution naming the "B. Hicks Harwell Highway" in Florence County. This action was inadvertently omitted from the published minutes. 574
★

SECTION 2: On motion of Commissioner Mack, seconded by Commissioner Clyborne, the Commission unanimously passed a motion approving the June 27, 2003 Commission Minutes with a correction to Section 20 to read as follows:

*SECTION 20: On motion of Commissioner **Mack**, seconded by Commissioner Harrell, the Commission unanimously passed a motion approving the following requests of the Invitations and Resolutions Committee:*

SECTION 3: On motion of Commissioner Hardee, seconded by Commissioner Mack, the Commission unanimously passed a motion excusing the absence of Commissioners Harrell, Stoddard and Truluck.

SECTION 4: The Commission unanimously passed a motion ratifying its action of May 22, 2003 with regard to the Richland County Transportation Committee's request to issue bonds. The motion is ratified to include the approval of the resolution requesting the Budget and Control Board to issue bonds on behalf of the Richland County CTC. The Resolution is shown in detail in the Appendix.

SECTION 5: The Commission unanimously passed a motion approving the sale of surplus right of way property, as shown in detail in the Appendix.

SECTION 6: The Commission unanimously passed a motion approving the request of the Department to advertise, select and negotiate with a consulting firms to develop a Tiered EIS, as shown in detail in the Appendix.

SECTION 7: The Commission unanimously passed a motion approving the request of the Department to advertise, select and negotiate with consulting firms to develop a Public Outreach Survey Team (POST) facility, as shown in detail in the Appendix.

SECTION 8: The Commission unanimously passed a motion authorizing the Department to acquire the services of an electric utility audit and rate analysis consultant to provide a comprehensive utility bill and rate review audit, as shown in detail in the Appendix.

SECTION 9: The Commission unanimously passed a motion authorizing the Department to negotiate and enter into an agreement with a consulting firm to provide a comprehensive analysis of payments to vendors in the course of normal business, as shown in detail in the Appendix.

SECTION 10: The Commission unanimously passed a motion approving the request of the of the Department to use \$115,000 in federal statewide planning apportionment and \$25,000 in state matching funds for fiscal year 2003 for the Mass Transit office 20 year Transit Vision Study, as shown in detail in the Appendix.

SECTION 11: The Commission unanimously passed a motion approving the action of the Department in removing roads from the State Highway System, as shown in detail in the Appendix.

SECTION 12: The Commission unanimously passed a motion approving the action of the Department in correction the description of sections of State Highways previously added to the State Highway System, as shown in detail in the Appendix.

SECTION 13: The Commission unanimously passed a motion approving the action of the Department in rescinding it's action in adding roads to the State Highway System, as shown in detail in the Appendix.

SECTION 14: The Commission unanimously passed a motion approving the action of the Department in adding sections of roads to the State Highway System, as shown in detail in the Appendix.

SECTION 15: The Commission unanimously passed a motion approving the action of the Department revising action taken at the May 13, 2003 highway letter, as shown in detail in the Appendix.

SECTION 16: The Commission unanimously passed a motion approving the action of the Department concerning projects in the highway letting of June 10, 2003, as shown in detail in the Appendix.

SECTION 17: The Commission unanimously passed a motion approving the action of the Department concerning projects in the highway letting of June 17, 2003, as shown in detail in the Appendix.

SECTION 18: On behalf of the members of the Commission, Commissioner Mack presented the resolution approved at the June 27, 2003 meeting naming the "L. Morgan Martin Interchange" to former Commission Chairman Martin, and shown in detail in the Appendix.

SECTION 19: On motion of Commissioner Clyborne, seconded by Commissioner Hardee, the Commission unanimously passed a motion approving the 2004-2005 budget, as shown in detail in the Appendix.

SECTION 20: There being no further business to come before the Commission, the meeting was adjourned at 11:15 a.m.

Tee Hooper, Chairman

607
★



Appendix

Department of Transportation Commission

Meeting of

July 24, 2003

1. File 26.988 / Road S-31 / Horry County

During construction of improvements on Road S-31, under File 26.377 in Horry County, near the City of Loris, the Department acquired right of way for Road S-31, by Condemnation from J. G. Gore dated July 7, 1959, and originally accepted into the South Carolina Department of Transportation's Highway System through the Construction Act of February 19, 1959.

A request was received from the adjacent landowner asking to purchase the two small sections of abandoned road. The request was circulated to the Engineering sections to determine if said parcels could be declared surplus. After review it was determined that the parcels were surplus to Department needs. Therefore, a Quitclaim Deed for approximately 0.64 of an acre of land to Herman C. Jones Investments, LLC was executed on May 2, 2003 in consideration of \$1,000.00.

2. File MSC 177 / SC Rte 116 / Beaufort County

The Department acquired approximately 15.98 acres of land used as a Borrow Pit under File MSC 177 in Beaufort County, near the City of Beaufort, by Title to Real Estate from L.F. Stone dated July 22, 1966.

The District Engineering Administrator of District 6, with concurrence of Management, determined that the Borrow Pit was no longer needed and should be liquidated from the Department's inventory. After receiving approval from the South Carolina Budget and Control Board, the property was marketed to the general public with signs, newspaper ads, and all necessary means to attract a qualified buyer. A bid sale was set up and consummated. The Grantee offered the highest acceptable bid above the appraised value of \$54,600.00. Therefore, a Quitclaim Deed for approximately 15.98 acres of land to Clarendon Farms, Inc. was executed on May 29, 2003 in consideration for \$82,000.00.

3. File 22.571 / US Rte 521 / Georgetown County

During construction of improvements on US Route 521, under File 22.571 in Georgetown County, near the Town of Andrews, the Department acquired right of way for US Route 521, by Title to Real Estate from Bob E. Ackerman dated July 8, 1997.

A request was received from the original landowner asking to purchase a small remainder of the property that had been acquired from him during the right of way acquisition. The request was circulated to the Engineering sections to determine if said parcel could be declared surplus. After review it was determined that the parcel was surplus to Department needs. Therefore, a Quitclaim Deed for approximately 0.38 of an acre of land to Bob E. Ackerman was executed on June 16, 2003 in consideration of \$4,000.00.

4. File 10.368A / Road S-62/75 / Charleston County

During construction of improvements on Road S-62/75 (Ashley Phosphate Road), under File 10.368A in Charleston County, near the Town of North Charleston, the Department acquired right of way for Road S-62/75 (Ashley Phosphate Road), by Condemnation from Beverly C. Salley & Bennie C. Easterling dated February 11, 2002.

During negotiations to settle a difficult acquisition case, the Department agreed to convey the small uneconomic remainder of Tract 174 to the adjacent property owners (Grantee) as partial payment for the new right of way needed for the above-mentioned project. Therefore, a Gratis Quitclaim Deed for approximately 0.208 of an acre of land to Norman Lubelsky & Joseph Lubelsky, Jr. was executed on June 24, 2003.

5. File 26.843 / SC Route 707 / Horry County

During construction of improvements on SC Route 707, under File 26.843 in Horry County, near the Town of Socastee, the Department acquired right of way for SC Route 707, by Quit Claim Deed from Horry County dated February 3, 2003.

As part of a legal settlement, an agreement was reached with the Department's legal counsel and Horry County to convey to the adjacent owner (Grantee) any remaining parcel of Luttie and Folly Road that was adjacent to the parcel now or formerly owned by Edward W. Edmonds, Jr. Therefore, a Gratis Quitclaim Deed for approximately 0.065 of an acre of land to Pamela Cook Edmondson was executed on June 24, 2003.

6. File 40.460 / Road S-1743 (Kortright Street) / Richland County

During construction of improvements on Road S-1743 (Kortright Street), under File 40.460 in Richland County, near the City of Columbia, the Department acquired right of way for Road S-1743 (Kortright Street), by the Construction Act dated November 15, 1956 and by dedication from the City of Columbia dated June 5, 1957.

A request was received by an attorney to clear the title for an encroachment. The request was circulated to the Engineering sections to determine if said parcel could be declared surplus. After review it was determined that the parcel was surplus to Department needs. Therefore, a Quitclaim Deed for approximately 0.003 of an acre of land to Susana M. Lanier was executed on June 24, 2003 in consideration of \$1,000.00.

7. File 10.368A / Road S-62 & S-75 / Charleston County

During construction of improvements on Road S-136 (Buncombe Road), under File 23.243A in Greenville County, near the Town of Greer, the Department acquired right of way for S-136 (Buncombe Road), by Title to Real Estate from Gloria M. Brown dated April 8, 1998 and from Frances W. McCullough by Condemnation dated June 1, 1998 at a cost of \$29,000.00.

A request was received from an adjacent landowner asking to purchase the remainders of several tracts of land adjoining his property. The request was circulated to the Engineering sections to determine if said parcels could be declared surplus. After review, it was determined that the parcels were surplus to Department needs. A bid sale was set up and the property was marketed to the general public with signs, newspaper ads, and all necessary means to attract a qualified buyer. An offer above the appraised value of \$40,000.00 was received from Eugene Barbare. Therefore, a Quitclaim Deed for approximately 0.5 of an acre of land to Eugene Barbare was executed on March 24, 2003 in consideration of \$41,777.77.

8. File 26.859 / Road S-215 (10th Avenue North) / Horry County

During construction of improvements on Road S-215 (10th Avenue North), under File 26.859 in Horry County, near the City of Myrtle Beach, the Department acquired right of way for Road S-215 (10th Avenue North), by Title to Real Estate from Myrtle Beach Farms Company, Inc. dated August 15, 2000 and by Title to Real Estate from Southern Copyroll Inc. dated August 17, 2000 and by Title to Real Estate from The City of Myrtle Beach dated August 15, 2000.

The Department received a request from the City of Myrtle Beach asking the Department to convey a detention pond, recently constructed as part of the Road S-215 (10th Avenue North) widening project. Because the City of Myrtle Beach plans additional improvements to the open ditches adjacent to the pond, the city has further agreed to take over the maintenance of the subject parcel. Therefore a Gratis Quitclaim Deed for approximately 1.51 acres of land to The City of Myrtle Beach was executed on June 30, 2003.

9. File 26.139B / SC Route 31 / Horry County

During construction of improvements on SC Route 31, under File 26.139B in Horry County, near the City of Socastee, the Department acquired right of way for SC Route 544, by Title to Real Estate from Donald R. Hanson and Ethel P. Hanson dated October 24, 2002.

Because of a new control of access that was placed along sections of SC Route 544 under File 26.139B, Tract 112 was landlocked. To provide the Grantees (owners of Tract 112) adequate access to their property, the Department agreed to convey to the Grantees the remainder of Tract 113. This conveyance prevented the need to acquire Tract 112 in its entirety and relocate the existing tenants. Therefore, a Gratis Quitclaim Deed for approximately 0.19 of an acre of land to Mack McCormick, Jr. and Vera McCormick, a/k/a Vera Rabon McCormick was executed on June 30, 2003.

10. File 11.688 / SC Route 5 / Cherokee County

During construction of improvements on Road S-260 Relocation (Dickinson Road), under File 11.688 in Cherokee County, near the Town of Blacksburg, the Department acquired right of way for Road S-260 Relocation (Dickinson Road), by Title to Real Estate from Bobby Gene Westmoreland dated December 12, 2002.

During negotiations to settle a difficult acquisition case, the Department agreed to convey a small portion of the abandoned Road S-260 (Dickinson Road) and the small uneconomic remainder of Tract 24 to the adjacent property owner (Grantee) as partial payment for the new right of way needed for the relocation of Road S-260 (Dickinson Road). Therefore, a Gratis Quitclaim Deed for approximately 0.14 of an acre of land to Hayes M. Faulkner AKA Permelia Hayes M. Faulkner was executed on June 30, 2003.

11. File 42.170A / SC Route 290 / Spartanburg County

During construction of improvements on SC Route 290, under File 42.170A in Spartanburg County, near the Town of Duncan, the Department acquired right of way for SC Route 290, by Condemnation from William S. Kirby and Barbara L. Kirby dated April 2, 1993 and from Edna Sexton Smith by Condemnation dated April 13, 1993 at a cost of \$13,661.00.

Upon project completion the Department had a 1.53 acre parcel of surplus land. The property was marketed to the general public with signs, newspaper ads, and all necessary means to attract a qualified buyer. Upon the sale of the surplus parcel it was discovered that the adjacent landowner had encroached onto the land. To resolve the issue the buyer agreed to allow the adjacent owner to purchase the small parcel of land that was encroached upon from the Department. Therefore, a Quitclaim Deed for approximately 0.06 acres of land to Speedco was executed on March 11, 2003 in consideration of \$15,000.00.

12. File MSC 27/ Road S-26 (Wappoo Road) / Charleston County

In order to provide better maintenance service, to the City and County of Charleston, the Department acquired property for a new Maintenance facility known as MSC 27, from Marzie G. Crull by Deed dated November 15, 1926 and from Marzie G. Crull by Deed dated November 30, 1936, and from Marzie G. Crull by Deed dated April 1, 1946..

The District Engineering Administrator of District 6, with concurrence of Management, has determined that the Wappoo Road Maintenance Site is no longer needed and should be liquidated from the Department's inventory. After receiving approval from the South Carolina Budget and Control Board, the property was marketed to the general public with signs, newspaper ads, and all necessary means to attract a qualified buyer. A bid sale was set up and consummated. The Grantee offered the highest acceptable bid above the appraised value of \$610,000.00. Therefore, a Quitclaim Deed for approximately 3.70 acres of land to Graham A.M.E. Church was executed on June 24, 2003 in consideration of \$850,000.00.

Recommendations – July, 2003

**Request for Environmental Services for Development of Environmental
Documentation for SC Route 9 Widening from I-95 in Dillon County
To Green Sea in Marion County**

The Department requests the Commissions approval to advertise, select and negotiate with consulting firms to develop a Tiered EIS. The Tier 1 draft EIS will evaluate the entire alignment from I-95 to Green Sea and will consist of a broad based environmental screening, supplemented with reconnaissance surveys and random ground truthing. The final EIS would result in a preferred corridor (about 2000 feet wide) for the entire route (I-95 to Green Sea) and also provide more detailed environmental analyses for the section from US Route 76 to Green Sea.

A Record of Decision (ROD) would be issued for the entire route. The ROD would authorize right of way (ROW) for the section from Green Sea to US Route 76, while specifying that future segments would require Tier II environmental documents (other EIS's, EA's, or even possibly CE's) when funding became available.

Based on current and projected workloads, the Department does not have sufficient staff to complete this document in a timely manner.

**Request for Professional Engineering Services for
Development of a Public Outreach and Survey Team**

The Department requests Commission approval to advertise, select, and negotiate with consulting firms to develop a Public Outreach and Survey Team (POST) to facilitate and initiate new and innovative methods to gather public opinion on road issues. The Public Outreach and Survey Team will provide the SCDOT with a greater sense of the public's concerns and desires related to transportation infrastructure.

The methods utilized would become a component for all SCDOT projects, but special attention should be paid to several areas of concern and need. These areas include, but are not limited to, context sensitive design customer surveys, bicycle and pedestrian surveys, MPO/COG long range plan public comment, and identified critical projects that require specific individual attention.

The expected costs for these services is approximately \$4 million over the next several years, depending upon the extent of utilization. Based on current and projected workloads, the Department does not have sufficient staff and expertise to develop the POST teams.

Recommendations – July 24, 2003

Electric Utility Audit and Rate Analysis Services

The Department requests Commission approval to acquire the specialty services of an electric utility audit and rate analysis consultant to provide a comprehensive utility bill and rate review audit. The potential for both short and long term savings is significant. Because of the variety of rate structures now available, and the fact that the Department has literally thousands of individual accounts, the process is complex and requires special expertise. No cash outlay is required due to the fact that the successful consultant will be paid on a contingency basis – a percentage of the bona fide savings identified.

Request for Accounts Payable/Disbursement Consulting Services

The Department requests Commission approval to negotiate and enter into an agreement with a consulting firm to provide a comprehensive analysis of payments to vendors in the course of normal business. The Department processes approximately 45,000 vendor invoices yearly and vendor files of thousands of vendors. This type of review of files with sophisticated proprietary software is not possible with current resources. This service is intended to search for misapplied, duplicate, over-payment or other erroneous fund transactions. The services are paid on a contingency basis; only a percentage of what the company recovers in the form of refunds or usable credits. The net outcome for the Department will be an increase in available funds.

Recommendations – July, 2003

Proposed Scope of Work for State Mass Transit Funding Program

The Mass Transit office is proposing to use \$115,000 in Federal Statewide Planning apportionment and \$25,000 State Matching Funds for fiscal year 2003 for the Mass Transit Office 20 year Transit Vision Study. The study will focus on both short-range and long-range plans that connects all modes of public transportation across the state, including intercity bus, light rail, commuter rail and intercity high-speed passenger rail.

Total project allocation will be \$140,000.

Proposed scope of work for a State Mass Transit Funding Program

BACKGROUND

A vision carrying mass transit forward into the next twenty years of the 21st century is needed to assist decision makers in formulating plans for meeting the mobility needs of South Carolinians who rely on mass transit. An overall vision is needed to give focus to both short-range and long-range plans for mass transit. Those charged with developing the plans that will carry mass transit forward as a viable industry need to share a common vision as they face multiple challenges to their planning efforts. Other stakeholders want to ensure that mass transit maintains its increasingly important role in the state's future quality of life and economic vitality.

For these reasons and others, it is important that a mass transit vision be articulated. A vision that is not necessarily cast in stone but one that is dynamic so that it may be attained even in uncertain times of fluctuating resources, priorities, and needs. It must be a vision that embodies all the short and long-range plans of the state's transit operators and transportation planners as well as any other stakeholders that have a vested interest in seeing mass transit reach its full potential in South Carolina. It must be a vision that connects all modes of public transportation across the state, including intercity bus, light rail, commuter rail, and intercity high-speed passenger rail into a seamless transportation system. Such a vision must also be grounded in fiscal realities; taking into account the very real constraints imposed by the funding streams that are available to all of the various modes that are a part of the public transportation industry.

Out of such a vision should come a "blueprint for the future" of mass transit in South Carolina. A blueprint that is visionary but is also realistic and attainable that will lay the groundwork for all future decisions regarding this very vital asset of the citizens of our state.

SCOPE OF WORK

SPECIFIC CONTRACTOR'S TASKS: The specific responsibilities of the contractor will be as follows:

1. Conduct a review and analysis of the strategic planning efforts of those transit operators and other mass transit stakeholders such as the Mass Transit Office, COGs and metropolitan planning organizations (MPOs) to determine and develop common themes and agreement as to where the mass transit industry in the state should be in twenty years.

2. Conduct opinion surveys and focus groups to gain a perspective of the public's vision of what mass transit can and should be for the citizens of the state and incorporate this into the long-range vision for mass transit in South Carolina.
3. Develop a mass transit long-range plan that includes coordination among public transit and human service agencies that is futuristic and achievable in terms of the state's projected financial resources, human resources and political will.
4. Develop funding projections for both the short and long-term that will provide the tools to enable the state's transit operators to achieve the goal of a seamless and interconnected, intermodal mass transit system for the state.

Recommendations 7-24-2003

COPY TO CANDY
8-27-2003

ORIGINALS
OPRATED

REMOVAL OF ROADS FROM STATE HIGHWAY SECONDARY SYSTEM

It is recommended the Commission remove the following sections of road from the State Highway System as follows:

Addition Number

Description

Bamberg County

Portion of 81 ✓ Section of road (dirt section) from Road S-59 southwesterly to pavement
- approximately 1.06 miles
(Designated S-81)
(Added to System 12-16-1948)
(Portion Removed 1-21-1982)

Note: The above road removal is requested by Bamberg County who will accept maintenance responsibility for this section of road and it qualifies under the Abandonment of Right-of-Way portion of the law.

Charleston County

1930 ✓ Hale Road northeast of Mt. Pleasant from Rifle Range Road southeasterly
- approximately 0.32 mile
(Designated S-1930)
(Added to System 3-21-1974)

2084 ✓ Twilight Lane in a subdivision northeast of Mt. Pleasant from Road
S-1930 southerly, including a turnaround
- approximately 0.16 mile
(Designated S-2084)
(Added to System 9-16-1976)

Note: The above road removals are requested by the Town of Mt. Pleasant who will accept maintenance responsibility for these sections of road and they qualify under the Abandonment of Right-of-Way portion of the law.

Recommendations 7/24/03

CORRECTION OF DESCRIPTION OF STATE HIGHWAYS

It is recommended the Commission correct the description of sections of State Highway previously added to the State Highway System to read as follows:

Addition Number

Description

Anderson County

- 1161 ✓ Section of road in Starr from S. C. Route 412 northerly to a point on Road S-104 approximately 0.05 mile west of S. C. Route 81 - approximately 0.68 mile
Designated S-1161
Added to System 7/19/01
Note: The above revision is recommended to show the new beginning point as S. C. Route 412 (old ending point S. C. Route 81). This also eliminates an overlap on S. C. Route 412. A new addition is being proposed for the section from S.C. Route 412 to a point short of S. C. Route 81. This is a result of the construction under File 4.150A.

Laurens County

- 165 ✓ Victoria Street in Laurens from Road S-42 (Harper Street) easterly to Road S-165 (Sullivan Street) - approximately 0.06 mile (Designated S-234); also Sullivan Street in Laurens from Road S-234 (Victoria Street) northerly to a deadend at the railroad tracks - approximately 0.75 mile (Designated S-165)
Total Length approximately 0.81 mile
Added to System 4/19/56
1st Revision 9/20/90
Note: The above revision is recommended to show the ending point for Road S-165 as a deadend at the railroad tracks rather than U. S. Route 221, as constructed by File 30.626.
- 560 ✓ Section of road from Road S-47 approximately 0.6 mile southwest of Road S-6 northwesterly and southwesterly to end of road at point 0.04 mile northeast of U.S. Route 25 - approximately 0.53 mile
Designated S-560
Added to System 7/15/65
Note: The above revision is recommended to show the new ending point and mileage change after construction by File 24/30.474.

Recommendations 7/24/03

RESCIND ACTION ADDING ROAD TO STATE HIGHWAY SYSTEM

It is recommended the Commission rescind its action adding the following section of road to the State Highway System as follows:

Addition Number

Description

Chesterfield County

1072



Grant Street adjacent to the Town of Patrick extending from Road S-583 (McLean Street) northerly to Road S-208 (Griggs Street) – approximately 0.2 mile

Designated S-1072

Added to System 9/6/03

Note: This road is being removed by the CTC due to right-of-way difficulties.

Recommendations 7/24/03

ADDITIONS TO STATE HIGHWAY SYSTEM

It is recommended the Commission add the following sections of road to the State Highway System as follows:

Addition Number

Description

Anderson County

- 1163 ✓ Section of road (section of old location of S-1161) from a point on S. C. Route 412 southeasterly to a deadend - approximately 0.11 mile
To be designated S-1163
Note: The above addition is recommended since Addition 1161 (S-1161) was revised to end at S. C. Route 412 (old ending point S. C. Route 81). This also eliminates an overlap on S. C. Route 412. This is the result of the construction under File 4.150A.

Laurens County

- 982 ✓ Frontage road for U.S. Route 25 from a point 0.09 mile north of the Greenwood County Line (the Saluda River) westerly and northerly to end- approximately 0.38 mile
To be designated S-982
Note: The above description is recommended to show the frontage road for U. S. Route 25 as constructed by File 24/30.474.




South Carolina
Department of Transportation

July 1, 2003

MEMORANDUM TO: D. H. Freeman, State Highway Engineer

The recommendation to award the contract for SC File No. 01.2000.1 in the Highway Letting of May 13, 2003, is hereby revised. The recommendation to award the contract to the low bidder was part of the Recommendation Memorandum dated June 11, 2003; however, the award was subject to the approval of the Abbeville CTC, which has chosen not to approve the award. The recommendation is now changed to rejection of all bids on the contract.

Summary and bid tabulation is attached.



G. A. Peck
Contracts Engineer



July 1, 2003

REVISION TO RECOMMENDATION DATED JUNE 11, 2003

The following contract in the Highway Letting of May 13, 2003, was previously recommended for award to the low bidder subject to the approval of the Abbeville County Transportation Committee. The previous recommendation dated June 11, 2003 is rescinded. It is now recommended to reject the contract.

COUNTY


Abbeville

FILE NO.


01.2000.1

REASON: The Abbeville County Transportation Committee decided not to award the contract.


Submitted By


G. A. Peck
Contracts Engineer

Recommended By:


D. R. Shealy
Director of Construction

Approved By:


D. H. Freeman
State Highway Engineer

Date: 7/8/03

THE FOLLOWING PROJECT IS RECOMMENDED FOR REJECTION

South Carolina
Department of Transportation
Columbia

Summary of Bids

Ref. No. : 001407
File No.(s) : 1.2000.1,
Letting Date: 05/13/2003

ABBEVILLE COUNTY - S.C. FILE NO.(s) 1.2000.1, - FED AID PROJECT NO.(s) MGE-SWIM(032),
- (PIN - 027447) (ROAD WORK) - RD(s). SC 184, SD RDS0.181 MILES ON SC 184 FROM NEW
LOCATION AT SC RTE 25 TO AND RD S-298; 0.127 MILES ON SD RDS;. TOTAL LENGTH OF
PROJECT: 0.308 MILES. COMPLETION DATE: 09/30/2003 DBE GOAL: 4%.

COMPANY NAME

LOCATION

TOTAL BID

01 THRELKO, INC.	NINETY.SIX,.SC.....	\$301,507.84
02 SLOAN CONSTRUCTION COMPANY, INC.	GREENVILLE,.SC.....	\$306,552.59
03 SATTERFIELD CONSTRUCTION CO, INC.	GREENWOOD,.SC.....	\$307,406.36
04 WHAM BROTHERS CONSTRUCTION CO. INC.	ANDERSON,.SC.....	\$327,392.21
05 EAGLE CONSTRUCTION CO, INC.	NEWBERRY,.SC.....	\$367,604.14
06 PLOWDEN CONSTRUCTION CO. INC.	SUMTER,.SC.....	\$402,470.78

THIS IS TO CERTIFY THAT THIS IS A TRUE AND CORRECT COPY OF ALL
THE BIDS RECEIVED ON 05/13/2003 FOR THIS PROJECT.
CONTRACT ADMINISTRATOR *[Signature]* DATE 6/11/03

APPROVED BY: Elizabeth S. Mabry
TITLE: EXECUTIVE DIRECTOR



South Carolina
Department of Transportation

July 8, 2003

MEMORANDUM TO: D. H. Freeman, State Highway Engineer

Pursuant to the newspaper advertisements on May 1, 2003, May 8, 2003, and May 16, 2003, the Department received **SEVENTY-FIVE (75)** bids for the **TWENTY-FIVE (25)** contracts in the Highway Letting of June 10, 2003.

TWENTY-ONE (21) contracts are recommended for AWARD.

THREE (3) contracts are recommended for REJECTION.

ONE (1) contract was postponed until the June 17, 2003 Special Letting.

Summary and bid tabulations are attached.

A handwritten signature in black ink, appearing to read "G. A. Peck", with a long horizontal flourish extending to the right.

G. A. Peck
Contracts Engineer



July 8, 2003

RECOMMENDED FOR AWARD

The following **FOURTEEN (14)** contracts in the Highway Letting of June 10, 2003, are recommended for AWARD without the need for further concurrence or approval from the Federal Highway Administration or County Transportation Committees:

<u>COUNTY</u>	<u>SC FILE NO.</u>
CHESTERFIELD	13.22031
COLLETON	15.534 & 15.634
DARLINGTON	16.2003
FAIRFIELD	20.110B
GEORGETOWN	22.619, et.al
HORRY	26.2003.1 & 26.2003.2
HORRY	26.113B
JASPER	27.115B
LANCASTER	29.22031
LEXINGTON	32.156B
MARLBORO	35.2003
SUMTER	43.765
UNION	44.103B
WILLIAMSBURG	45.2003

July 8, 2003

RECOMMENDED FOR AWARD

The following **ONE (1)** contract in the Highway Letting of June 10, 2003, are recommended for AWARD, subject to concurrence from the Federal Highway Administration:

<u>COUNTY</u>	<u>SC FILE NO.</u>
CHEROKEE	11.682, et.al

RECOMMENDED FOR AWARD

The following **SIX (6)** contracts in the Highway Letting of June 10, 2003, are recommended for AWARD subject to approval by the applicable County Transportation Committee:

<u>COUNTY</u>	<u>SC FILE NO.</u>
AIKEN	2.105C & 2.2003
BERKELEY	8.100C
FLORENCE	21.108C
HORRY	26.114C & 26.115C
HORRY	26.116B
ORANGEBURG	38.109C

July 8, 2003

RECOMMENDED FOR REJECTION

All bids for the following **THREE (3)** contracts in the Highway Letting of June 10, 2003, are recommended for REJECTION:

COUNTY

SC FILE NO.

ANDERSON

4.132B

REASON FOR REJECTION: The low bid was more than 10% over the Engineer's estimate.

LEXINGTON

32.22033

REASON FOR REJECTION: The low bid was more than 10% over the Engineer's estimate.

LEXINGTON & RICHLAND

32.22034 & 40.22032

REASON FOR REJECTION: The low bid was more than 10% over the Engineer's estimate.

POSTPONED UNTIL JUNE 17, 2003

The following **ONE (1)** contract was postponed until the Letting of June 17, 2003 due to conflicts between advertisement and the bidding material.

COUNTY


SC FILE NO.

AIKEN

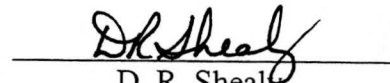
2.107C

July 8, 2003


Submitted By:


G. A. Peck
Contracts Engineer

Recommended By:


D. R. Shealy
Director of Construction

Approved By:


D. H. Freeman
State Highway Engineer

Date: 7/17/03

THE FOLLOWING CONTRACTS IN THE JUNE 10, 2003 HIGHWAY LETTING
ARE RECOMMENDED FOR AWARD:

TABULATION OF BIDS

CALL ORDER : 055

CONTRACT ID : 13.22031

COUNTIES :


LETTING DATE : 06/10/03 11:00 A.M.

DISTRICT :

(13.22031) CHESTERFIELD COUNTY, SC FILE NOS. 13.22031 - PCN 132231M. PROJECT CONSISTS OF ROAD WORK INCLUDING CHIP SEAL, 13.22031 S-0056 13 Hough Road, (0.76) Hough Road (3.87) Hough Road 3.11, , 13.22031 S-0136 13 Buddy Sellers Road, (2.49) Mayesville Road (3.08) S. C. Route 109 0.59, , 13.22031 S-0136 13 Elizabeth Academy Ro, (0) S. C. Route 9 (2.31) Mayesville Road 2.31, , 13.22031 S-0136 13 Rudolph Sikes Road, (6.1) Hough Road (7.13) Hornsboro Road 1.03, , 13.22031 S-0399 13 Douglas Mill Road, (0) S. C. Route 109 (4.63) S. C. Route 145 4.63, , 13.22031 S-0726 13 Hallelujah Road, (0) Walter Gulledge Road (1.57) Rock Spring Church 1.57, , 13.22031 S-0905 13 Hancock Hill Road, (0) S. C. Route 9 (1.46) Walter Gulledge Ro 1.46, , 13.22031 S-0963 13 Gibb Jordan Road, (0) Fairview Church Road (0.55) Pavement End Signs 0.55, , 13.22031 S-0975 13 Colie Edwards Road, (0) Crossroads Church Roa (0.43) S. C. Route 265 0.43 AND ON .

TOTAL LENGTH OF PROJECT: 15.6800 MILES. COMPLETION DATE: 06/30/2004.

RANK	VENDOR NO./NAME	LOCATION	TOTAL BID	% OVER LOW BID
1	1CA005	CARNES SOUTH CAROLINA, INC.	\$ 188,015.35	0.0000%
2	1JS001	J.S. MYERS COMPANY, INC.	\$ 198,853.89	0.0000%

THIS IS TO CERTIFY THAT THIS IS A TRUE AND CORRECT COPY OF ALL
THE BIDS RECEIVED ON 06/10/03 FOR THIS PROJECT.
CONTRACT ADMINISTRATOR  DATE 7/8/03

APPROVED BY: Elizabeth S. Mabry
TITLE: EXECUTIVE DIRECTOR

TABULATION OF BIDS

CALL ORDER : 060

CONTRACT ID : 15.634

COUNTIES :

LETTING DATE : 06/10/03 11:00 A.M.

DISTRICT :

(15.634) COLLETON COUNTY, SC FILE NOS. 15.634 - FAP NO. BRT-BR15(005), PCN 023565B, 023565R. PROJECT CONSISTS OF BRIDGE & APPROACH WORK INCLUDING R. C. FLAT SLAB ON WITHIN THE FOLLOWING LIMITS:

0.0000 MILES ON FROM 574+60.50 TO 577+30.50


0.0000 MILES ON FROM 583+05.00 TO 586+35.00

0.0000 MILES ON FROM 593+01.00 TO 596+31.00

0.0000 MILES ON FROM 600+81.00 TO 603+51.00

TOTAL LENGTH OF PROJECT: 1.1940 MILES. COMPLETION DATE: 04/30/05.

RANK	VENDOR NO./NAME	LOCATION	TOTAL BID	% OVER LOW BID
1	1RE006	REPUBLIC CONTRACTING CORP.	\$ 6,701,118.11	0.0000%
2	1CA003	CAPE ROMAIN CONTRACTORS	\$ 6,794,294.08	0.0000%
3	1TH001	TIC THE INDUSTRIAL CO.	\$ 8,582,618.58	0.0000%
4	1UN002	UNITED CONTRACTORS, INC.	\$ 9,029,236.47	0.0000%

THIS IS TO CERTIFY THAT THIS IS A TRUE AND CORRECT COPY OF ALL
THE BIDS RECEIVED ON 06/10/03 FOR THIS PROJECT.
CONTRACT ADMINISTRATOR  DATE 7/8/03

APPROVED BY: Elizabeth S. Mabry
TITLE: EXECUTIVE DIRECTOR

TABULATION OF BIDS

CALL ORDER : 070

CONTRACT ID : 16.2003


COUNTIES :

LETTING DATE : 06/10/03 11:00 A.M.

DISTRICT :

(16.2003) DARLINGTON COUNTY, SC FILE NO. 16.2003, STATE PROJECT NO. SMP-SIMP, PCN 029389R. PROJECT CONSISTS OF ROAD WORK INCLUDING ASPHALT CONCRETE SURFACING, PAVEMENT MARKINGS (PAINT ONLY), RESURFACING, , 16.2003 S-0051 16 Ousleydale, (0) Chesterfield County (2.54) Old Camden Hwy 2.54, , 16.2003 S-0051 16 Ousleydale, (2.54) Old Camden Hwy (5.48) Patrick Hwy 2.94, , 16.2003 S-1082 16 Meadowlark Lane, (0) US 15 (0.48) New Hope Rd 0.48, AND ON .
TOTAL LENGTH OF PROJECT: 5.9600 MILES. COMPLETION DATE: 10/31/2003.

RANK	VENDOR NO./NAME	LOCATION	TOTAL BID	% OVER LOW BID
1	1PA005	PALMETTO PAVING CORPORATION	\$ 396,812.16	0.0000%
2	1AP002	APAC-ATLANTIC, INCORPORATED	\$ 417,171.29	0.0000%

THIS IS TO CERTIFY THAT THIS IS A TRUE AND CORRECT COPY OF ALL
THE BIDS RECEIVED ON 06/10/03 FOR THIS PROJECT.
CONTRACT ADMINISTRATOR  DATE 7/8/03

APPROVED BY: Elizabeth S. Mabry
TITLE: EXECUTIVE DIRECTOR

TABULATION OF BIDS

CALL ORDER : 080

CONTRACT ID : 20.110B


COUNTIES :

LETTING DATE : 06/10/03 11:00 A.M.

DISTRICT :

(20.110B) FAIRFIELD COUNTY, SC FILE NO. 20.110B, STATE PROJECT NO. C-110B, PCN 025349R. PROJECT CONSISTS OF ROAD WORK INCLUDING ON .
TOTAL LENGTH OF PROJECT: 1.9720 MILES. COMPLETION DATE: 05/31/2004.

RANK	VENDOR NO./NAME	LOCATION	TOTAL BID	% OVER LOW BID
1	1EA001	EAGLE CONSTRUCTION CO., INC.	\$ 784,969.26	0.0000%
2	1US004	U. S. GROUP, INCORPORATED	\$ 865,658.24	0.0000%
3	1CH005	CHEROKEE, INC	\$ 891,601.50	0.0000%

THIS IS TO CERTIFY THAT THIS IS A TRUE AND CORRECT COPY OF ALL
THE BIDS RECEIVED ON 06/10/03 FOR THIS PROJECT.
CONTRACT ADMINISTRATOR  DATE 7/8/03

APPROVED BY: Elizabeth S. Mabry
TITLE: EXECUTIVE DIRECTOR

CALL ORDER : 100
 LETTING DATE :

CONTRACT ID : 22.619
 DISTRICT :

COUNTIES :

RANK	VENDOR NO./NAME	LOCATION	TOTAL BID	% OVER LOW BID
1	1BM002	BMCO CONSTRUCTION, INC.	\$ 19,493,836.28	100.0000%
2	1US004	U. S. GROUP, INCORPORATED	\$ 19,658,149.57	100.8429%
3	1SO006	SOUTHERN ASPHALT, INC.	\$ 19,821,896.79	101.6829%
4	1TH013	THE LANE CONST. CORP.	\$ 20,202,842.30	103.6371%
5	1CR002	C. RAY MILES CONST. CO.	\$ 20,989,518.93	107.6726%
6	1LD001	L. DEAN WEAVER CONST. CO., INC.	\$ 21,426,872.23	109.9161%
7	1WE002	WEAVER CO., INC.	\$ 22,275,867.54	114.2713%
8	1CH005	CHEROKEE, INC	\$ 22,555,180.12	115.7042%
9	1LJ001	L- J, INC.	\$ 23,694,777.60	121.5501%
10	1MO005	MORGAN CORPORATION	\$ 25,951,803.69	133.1283%
	1AO001	A. O. HARDEE & SON, INC.		IRREGULAR

THIS IS TO CERTIFY THAT THIS IS A TRUE AND CORRECT COPY OF ALL
 THE BIDS RECEIVED ON 06/10/03 FOR THIS PROJECT
 CONTRACT ADMINISTRATOR [Signature] DATE 7/8/03

APPROVED BY: Elizabeth S. Mabry
 TITLE: EXECUTIVE DIRECTOR

LINE NO / ITEM CODE / ALT ITEM DESCRIPTION	QUANTITY	UNIT PRICE	AMOUNT	UNIT PRICE	AMOUNT	UNIT PRICE	AMOUNT
SECTION 0001 US-521 ROADWAY							

(1) 1BM002
 BMCO CONSTRUCTION, INC.

(2) 1US004
 U. S. GROUP, INCORPORATED

(3) 1SO006
 SOUTHERN ASPHALT, INC.

TABULATION OF BIDS

CALL ORDER : 110

CONTRACT ID : 26.2003.1

COUNTIES :


LETTING DATE : 06/10/03 11:00 A.M.

DISTRICT :

(26.2003.1) HORRY COUNTY, SC FILE NOS. 26.2003.1, 26.2003.2, STATE PROJECT NO. SMP-SIMP, PCN 029342R, 029343R. PROJECT CONSISTS OF ROAD WORK INCLUDING ON .

TOTAL LENGTH OF PROJECT: 0.2350 MILES. COMPLETION DATE: 11/30/2003.

RANK	VENDOR NO./NAME	LOCATION	TOTAL BID	% OVER LOW BID
1	1SO006	SOUTHERN ASPHALT, INC.	CONWAY, SC	\$ 133,237.60 0.0000%
2	1PA005	PALMETTO PAVING CORPORATION	CONWAY, SC	\$ 156,892.48 0.0000%
3	1PA016	PAVING SERVICES, INC.	CONWAY, SC	\$ 174,185.26 0.0000%
4	1PL005	PLOWDEN CONST. CO., INC.	SUMTER, SC	\$ 180,848.00 0.0000%
5	1AP002	APAC-ATLANTIC, INCORPORATED	Darlington, SC	\$ 186,134.58 0.0000%

THIS IS TO CERTIFY THAT THIS IS A TRUE AND CORRECT COPY OF ALL
THE BIDS RECEIVED ON 06/10/03 FOR THIS PROJECT.
CONTRACT ADMINISTRATOR  DATE 7/8/03

APPROVED BY: Elizabeth S. Mabry
TITLE: EXECUTIVE DIRECTOR

TABULATION OF BIDS

CALL ORDER : 120

CONTRACT ID : 26.113B

COUNTIES :

LETTING DATE : 06/10/03 11:00 A.M.

DISTRICT :

(26.113B) HORRY COUNTY, SC FILE NOS. 26.113B, - FAP NO. BRT-BR26(005), PCN 025216B, 025216R. PROJECT CONSISTS OF BRIDGE & APPROACH WORK INCLUDING R. C. FLAT SLAB ON .

TOTAL LENGTH OF PROJECT: 0.2440 MILES. COMPLETION DATE: 04/30/2004.

RANK	VENDOR NO./NAME	LOCATION	TOTAL BID	% OVER LOW BID
1	1DE003 DELLINGER, INC.	MONROE, NC	\$ 1,668,599.94	0.0000%
2	1CA003 CAPE ROMAIN CONTRACTORS	WANDO, SC	\$ 1,890,202.75	0.0000%

THIS IS TO CERTIFY THAT THIS IS A TRUE AND CORRECT COPY OF ALL
THE BIDS RECEIVED ON 06/10/03 FOR THIS PROJECT.
CONTRACT ADMINISTRATOR [Signature] DATE 7/8/03

| (1) 1DE003
| DELLINGER, INC. |

APPROVED BY: Elizabeth S. Mabry
TITLE: EXECUTIVE DIRECTOR

| (2) 1CA003
| CAPE ROMAIN CONTRACTORS |

TABULATION OF BIDS

CALL ORDER : 150

CONTRACT ID : 27.115B

COUNTIES :


LETTING DATE : 06/10/03 11:00 A.M.

DISTRICT :

(27.115B) JASPER COUNTY, SC FILE NOS. 27.115B, 27.116B - FAP NOS. BR-BR27(003), BR-BR27(004) - PCN 027499B, 027499R, 027500B, 027500R. PROJECT CONSISTS OF BRIDGE & APPRO. WORK INCLUDING HOLLOW CORED SLABS, R. C. PRESTRESSED HOLLOW CORED BEAM AND R. C. PRESTRESSED HOLLOW CORED BEAM ON .

TOTAL LENGTH OF PROJECT: 0.2640 MILES. COMPLETION DATE: SEE SPECIAL PROVISIONS.

RANK	VENDOR NO./NAME	LOCATION	PLUS TIME:	ITEM BID	TOTAL BID	% OVER LOW BID
1	1UN002	UNITED CONTRACTORS, INC.		CHESTER, SC	\$ 660,844.45	0.0000%
2	1TH001	TIC THE INDUSTRIAL CO.		STEAMBOAT SPRINGS, CO	\$ 799,008.00	0.0000%
3	1TR015	TRIPLETT-PEEK		CHESTER, SC	\$ 815,966.96	0.0000%

THIS IS TO CERTIFY THAT THIS IS A TRUE AND CORRECT COPY OF ALL
THE BIDS RECEIVED ON 06/10/03 FOR THIS PROJECT.
CONTRACT ADMINISTRATOR  DATE 7/8/03

APPROVED BY: Elizabeth S. Mabry
TITLE: EXECUTIVE DIRECTOR

TABULATION OF BIDS

CALL ORDER : 155

CONTRACT ID : 29.22031

COUNTIES :

LETTING DATE : 06/10/03 11:00 A.M.

DISTRICT :

(29.22031) LANCASTER COUNTY, SC FILE NOS. 29.22031 - PCN 292231M. PROJECT CONSISTS OF ROAD WORK INCLUDING CHIP SEAL, 29.22031 S-0035 29 Old Hickory, (0) Riverside (2.04) West North Corner 2.04, , 29.22031 S-0066 29 Jim Wilson, (1.84) Henry Harris (2.9) N.C. Line 1.06, , 29.22031 S-0092 29 Henry Harris, (0) Marvin (2.58) Shelly Mullis 2.58, , 29.22031 S-0125 29 Steele Hill Rd, (0) Van Wyck (3.91) Charlotte Highway 3.91, , 29.22031 S-0126 29 River/Collins, (0) End State Maintenance (2.86) Henry Harris 2.86, , 29.22031 S-0157 29 Possum Hollow, (0) Fort Mill Highway (3.35) Charlotte Highway 3.35, , 29.22031 S-0161 29 Henry Harris, (0) Charlotte Highway (1.65) Jim Wilson 1.65, , 29.22031 S-0162 29 PORTER RANCH, (0) Riverside (1.85) Old Hickory 1.85, , 29.22031 S-0177 29 Culp Ferguson, (0) Old Hickory (1.1) Porter Ranch 1.1, , 29.22031 S-0308 29 Charles Pettus, (0) Charlotte Highway (1.07) Charlotte Highway 1.07, , 29.22031 S-0336 29 Calvin Hall, (0) N.C. Line (0.36) Harrisburg 0.36, , 29.22031 S-0349 29 Old Bailes, (0) Fort Mill Highway (1.27) Possum Hollow 1.27, , 29.22031 S-0358 29 Steele Hill Road, (0) Rock Hill Highway (0.69) Van Wyck 0.69, , 29.22031 S-0377 29 East Rebound, (0) Old Church (0.77) Charlotte Highway 0.77, , 29.22031 S-0378 29 Old Church, (0) Charlotte Highway (2.93) N.C. Line 2.93, , 29.22031 S-0411 29 Pettus, (0) Barberville (1.35) Pettus 1.35, , 29.22031 S-0412 29 Fairview, (0) Charlotte Highway (0.47) Fairview 0.47, , 29.22031 S-0438 29 Unnamed, (0) Old Hickory (0.08) Riverside 0.08, , 29.22031 S-0509 29 Fairleaf, (0) Van Wyck (0.28) West Rebound 0.28, , 29.22031 S-0514 29 Ola, (0) Barberville (0.17) End State Maintena 0.17, , 29.22031 S-0574 29 Carolina Acres, (0) Harrisburg (0.98) Barberville 0.98, , 29.22031 S-0599 29 Stacy Howie, (0) Henry Harris (0.89) N.C. Line 0.89, , 29.22031 S-0660 29 Royalgate, (0) Riverside (0.55) End State Maintena 0.55, , 29.22031 S-0832 29 Silver Run, (0) Calvin Hall (0.77) End State Maintena 0.77, , 29.22031 S-0832 29 Silver Run (Spur), (0) Silver Run (0.37) End State Maintena 0.37, , 29.22031 S-0911 29 Jacky Bayne, (0) Barberville (0.27) End State Maintena 0.27 AND ON .

TOTAL LENGTH OF PROJECT: 33.6700 MILES. COMPLETION DATE: 06/30/2004.

RANK	VENDOR NO./NAME	LOCATION	TOTAL BID	% OVER LOW BID
1	1CA005	CARNES SOUTH CAROLINA, INC.	\$ 251,033.74	0.0000%
2	1JS001	J.S. MYERS COMPANY, INC.	\$ 295,444.97	0.0000%

THIS IS TO CERTIFY THAT THIS IS A TRUE AND CORRECT COPY OF ALL
THE BIDS RECEIVED ON 06/10/03 FOR THIS PROJECT.
CONTRACT ADMINISTRATOR

APPROVED BY: Elizabeth S. Mabry
TITLE: EXECUTIVE DIRECTOR

DATE

7/8/03

TABULATION OF BIDS

CALL ORDER : 160

CONTRACT ID : 32.156B

COUNTIES :


LETTING DATE : 06/10/03 11:00 A.M.

DISTRICT :

(32.156B) LEXINGTON COUNTY, SC FILE NOS. 32.156B - FAP NO. BRZ-BR32(013), PCN 026408B, 026408R. PROJECT CONSISTS OF BRIDGE & APPROACH WORK INCLUDING R. C. FLAT SLAB ON .

TOTAL LENGTH OF PROJECT: 0.1130 MILES. COMPLETION DATE: SEE SPECIAL PROVISIONS.

RANK	VENDOR NO./NAME	LOCATION	PLUS TIME:	ITEM BID	TOTAL BID	% OVER LOW BID
1	1TR015	TRIPLETT-PEEK			\$ 437,624.42	0.0000%
2	1CR007	CROWDER CONST. CO.			\$ 573,851.28	0.0000%
3	1RE006	REPUBLIC CONTRACTING CORP.			\$ 645,234.72	0.0000%

THIS IS TO CERTIFY THAT THIS IS A TRUE AND CORRECT COPY OF ALL
THE BIDS RECEIVED ON 06/10/03 FOR THIS PROJECT.
CONTRACT ADMINISTRATOR  DATE 7/8/03

APPROVED BY: Elizabeth S. Mabry
TITLE: EXECUTIVE DIRECTOR

TABULATION OF BIDS

CALL ORDER : 170

CONTRACT ID : 35.2003

COUNTIES :


LETTING DATE : 06/10/03 11:00 A.M.

DISTRICT :

(35.2003) MARLBORO COUNTY, SC FILE NO. 35.2003, STATE PROJECT NO. SMP-SIMP, PCN 029345R. PROJECT CONSISTS OF ROAD WORK INCLUDING ASPHALT CONCRETE SURFACING, DRAINAGE, PAVEMENT MARKINGS (PAINT & THERMOPLASTIC), , 35.2003 S-0047 35 Beauty Spot Road, (4.27) (5.67) 1.4, AND ON .

TOTAL LENGTH OF PROJECT: 1.4000 MILES. COMPLETION DATE: 11/30/2003.

RANK	VENDOR NO./NAME	LOCATION	TOTAL BID	% OVER LOW BID
1	1CH005	CHEROKEE, INC		
2	1PL005	PLOWDEN CONST. CO., INC.		
		COLUMBIA, SC	\$ 265,029.85	0.0000%
		SUMTER, SC	\$ 368,985.75	0.0000%

THIS IS TO CERTIFY THAT THIS IS A TRUE AND CORRECT COPY OF ALL
THE BIDS RECEIVED ON 06/10/03 FOR THIS PROJECT.
CONTRACT ADMINISTRATOR  DATE 7/8/03

APPROVED BY: Elizabeth S. Mabry
TITLE: EXECUTIVE DIRECTOR

TABULATION OF BIDS

CALL ORDER : 190

CONTRACT ID : 43.765

COUNTIES :

LETTING DATE : 06/10/03 11:00 A.M.

DISTRICT :

(43.765) SUMTER COUNTY, SC FILE NOS. 43.765 - FAP NO. BRZ-BR43(002), PCN 020280B, 020280R. PROJECT CONSISTS OF BRIDGE & APPROACH WORK INCLUDING ASPHALT CONCRETE SURFACING, PAVEMENT MARKINGS (PAINT ONLY), ASPHALT CONCRETE SURFACING, PAVEMENT MARKINGS (PAINT ONLY) AND R. C. PRESTRESSED HOLLOW CORED BEAM ON .

TOTAL LENGTH OF PROJECT: 0.1700 MILES. COMPLETION DATE: SEE SPECIAL PROVISIONS

RANK	VENDOR NO./NAME	LOCATION	PLUS TIME:	ITEM BID	TOTAL BID	% OVER LOW BID
1	1PL001	P & L EROSION CONTROL, INC.			\$ 307,408.54	0.0000%
2	1TR015	TRIPLETT-PEEK			\$ 328,949.98	0.0000%
	1CA003	CAPE ROMAIN CONTRACTORS			IRREGULAR	

THIS IS TO CERTIFY THAT THIS IS A TRUE AND CORRECT COPY OF ALL
THE BIDS RECEIVED ON 06/10/03 FOR THIS PROJECT.
CONTRACT ADMINISTRATOR [Signature] DATE 7/8/03

APPROVED BY: Elizabeth S. Mabry
TITLE: EXECUTIVE DIRECTOR

TABULATION OF BIDS

CALL ORDER : 200

CONTRACT ID : 44.103B

COUNTIES :

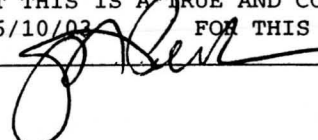
LETTING DATE : 06/10/03 11:00 A.M.

DISTRICT :

(44.103B) UNION COUNTY, SC FILE NOS. 44.103B - FAP NO. BRZ-BR44(002), PCN 025098B, 025098R. PROJECT CONSISTS OF BRIDGE & APPROACH WORK INCLUDING R.C. TYPE II PRESTRESSED BEAMS ON S-35.

TOTAL LENGTH OF PROJECT: 0.2950 MILES. COMPLETION DATE: SEE SPECIAL PROVISIONS.

RANK	VENDOR NO./NAME	LOCATION	PLUS TIME:	ITEM BID	TOTAL BID	% OVER LOW BID
1	1WC001	W. C. ENGLISH, INC.			\$ 886,822.87	0.0000%
2	1TR015	TRIPLETT-PEEK			\$ 1,011,055.15	0.0000%
3	1CR007	CROWDER CONST. CO.			\$ 1,096,879.81	0.0000%

THIS IS TO CERTIFY THAT THIS IS A TRUE AND CORRECT COPY OF ALL
THE BIDS RECEIVED ON 06/10/03 FOR THIS PROJECT.
CONTRACT ADMINISTRATOR  DATE 7/8/03

APPROVED BY: Elizabeth S. Mabry
TITLE: EXECUTIVE DIRECTOR

TABULATION OF BIDS

CALL ORDER : 210

CONTRACT ID : 45.2003

COUNTIES :


LETTING DATE : 06/10/03 11:00 A.M.

DISTRICT :

(45.2003) WILLIAMSBURG COUNTY, SC FILE NO. 45.2003, STATE PROJECT NO. SMP-SIMP, PCN 029346R. PROJECT CONSISTS OF ROAD WORK INCLUDING ASPHALT CONCRETE SURFACING, PAVEMENT MARKINGS (PAINT ONLY), RESURFACING, , 45.2003 S-0039 45, (0) (3.38) 3.38, , 45.2003 S-0074 45, (0) (4.4) 4.4, , 45.2003 S-0086 45 AND (0) (2) 2 ON .

TOTAL LENGTH OF PROJECT: 9.7800 MILES. COMPLETION DATE: 11/30/2003.

RANK	VENDOR NO./NAME	LOCATION	TOTAL BID	% OVER LOW BID
1	1PA005 PALMETTO PAVING CORPORATION	CONWAY, SC	\$ 707,936.91	0.0000%
2	1AP002 APAC-ATLANTIC, INCORPORATED	Darlington, SC	\$ 830,711.60	0.0000%

THIS IS TO CERTIFY THAT THIS IS A TRUE AND CORRECT COPY OF ALL
THE BIDS RECEIVED ON 06/10/03 FOR THIS PROJECT.
CONTRACT ADMINISTRATOR  DATE 7/8/03

APPROVED BY: Elizabeth S. Mabry
TITLE: EXECUTIVE DIRECTOR

TABULATION OF BIDS

CALL ORDER : 050

CONTRACT ID : 11.682

COUNTIES :

LETTING DATE : 06/10/03 11:00 A.M.


DISTRICT :

(11.682) CHEROKEE COUNTY, SC FILE NOS. 11.682, 11.682.1, 11.682.2, FAP NO. BST-APCB(004), PCN 022097R, 029091B, 029092B. PROJECT CONSISTS OF ROAD AND BRIDGE WORK INCLUDING WIDENING OF S.C. ROUTE 105 IN CHEROKEE COUNTY FROM .46 MILES, West of Interstate I-85 to .07 miles East of U.S. Route 29;; Replacement of Bridge Over Irene Creek; and Replacement of AND Bridge at Overpass over I-85. ON WITHIN THE FOLLOWING LIMITS:

0.0000 MILES ON FROM 141+28.00 TO 142+48.00

TOTAL LENGTH OF PROJECT: 4.6010 MILES. COMPLETION DATE: SEE SPECIAL PROVISIONS.

RANK	VENDOR NO./NAME	LOCATION	TOTAL BID	% OVER LOW BID	
1	1SL002	SLOAN CONSTRUCTION CO., INC.	Duncan, SC	\$ 14,588,921.80	0.0000%
2	1BL011	BLYTHE CONST.	CHARLOTTE, NC	\$ 15,444,383.29	0.0000%
3	1EA001	EAGLE CONSTRUCTION CO., INC.	NEWBERRY, SC	\$ 16,125,155.07	0.0000%
4	1US003	U. S. CONSTRUCTORS, INC.	CHESTER, SC	\$ 16,173,182.49	0.0000%
5	1TA002	TAYLOR & MURPHY CONST. CO.	ASHEVILLE, NC	\$ 16,316,855.68	0.0000%

THIS IS TO CERTIFY THAT THIS IS A TRUE AND CORRECT COPY OF ALL
THE BIDS RECEIVED ON 06/10/03 FOR THIS PROJECT.
CONTRACT ADMINISTRATOR  DATE 7/8/03

APPROVED BY: Elizabeth S. Mabry
TITLE: EXECUTIVE DIRECTOR

TABULATION OF BIDS


CALL ORDER : 010
 LETTING DATE :

CONTRACT ID : 2.105C
 DISTRICT :

COUNTIES :

(2.105C) AIKEN COUNTY, SC FILE NOS. 2.205C, 2.2003, STATE PROJECT NOS. C-105C, SMP-SIMP, PCN 028478R, 029016R. PROJECT CONSISTS OF ROAD WORK INCLUDING ASPHALT CONCRETE SURFACING, PAVEMENT MARKINGS (PAINT ONLY), RESURFACING, , 02.105C S-0893 2 PINWOOD DR. AND (0) EDGEFIELD RD. (0.25) DEAD END 0.25 ON .
 TOTAL LENGTH OF PROJECT: 13.2100 MILES. COMPLETION DATE: 04/30/2004.

RANK	VENDOR NO./NAME	LOCATION	TOTAL BID	% OVER LOW BID
1	1SA015 SATTERFIELD CONST. CO., INC.	GREENWOOD, SC	\$ 951,227.27	100.0000%
2	1AP003 APAC-SOUTHEAST, INC.	COLUMBIA, SC	\$ 996,953.07	104.8070%

THIS IS TO CERTIFY THAT THIS IS A TRUE AND CORRECT COPY OF ALL
 THE BIDS RECEIVED ON 06/10/03 FOR THIS PROJECT.
 CONTRACT ADMINISTRATOR  DATE 7/8/03

APPROVED BY: Elizabeth S. Mabry
 TITLE: EXECUTIVE DIRECTOR

TABULATION OF BIDS

CALL ORDER : 040

CONTRACT ID : 8.100CR1

COUNTIES :

LETTING DATE : 06/10/03 11:00 A.M.

DISTRICT :

(8.100CR1) BERKELEY COUNTY, SC FILE NO. 8.100C, STATE PROJECT NO. C-100C, PCN 028071RR1. PROJECT CONSISTS OF ROAD WORK INCLUDING ASPHALT CONCRETE SURFACING, MILLING EXISTING ASPHALT PAVEMENT, PAVEMENT MARKINGS (PAINT & THERMOPLASTIC), , Road/Route From To Length, , S-57 S-164 S-170 0.19, S-68 S-351 S-27 0.39, S-73 US 17A TERMINUS 0.07, S-88 S-459 S-89 0.64, S-119 TERMINUS S-33 1.16, S-122 SC 45 SC 45 0.22, S-149 S-147 S-150 0.26, S-155 S-57 S-515 0.22, S-155 S-88 TERMINUS 0.10, S-225 SC 6 S-43 0.16, S-239 S-978 WHITE STREET 0.17, S-259 S-463 S-258 0.07, S-264 US 52 TERMINUS 0.23, S-268 SUNNY BROOK DRIVE TERMINUS 1.35, S-296 S-304 S-68 0.13, S-304 S-40 S-296 0.10, S-307 S-68 S-304 0.15, S-366 US 52 S-365 0.50, S-386 S-478 S-387 0.19, S-388 S-478 TERMINUS 0.09, S-459 S-538 S-348 0.42, S-488 S-495 S-485 0.54, S-533 S-440 TERMINUS 0.05, S-554 S-791 S-696 0.45, S-577 S-576 TERMINUS 0.04, S-617 BEGINNING S-404 0.33, S-618 S-618 S-617 0.20, S-633 US 52 S-635 0.07, S-640 S-565 TERMINUS 0.05, S-683 S-395 TERMINUS 0.11, S-702 S-824 S-703 0.18, S-704 S-748 S-850 0.38, S-813 S-812 S-838 0.38, S-816 S-810 S-136 0.30, S-817 S-816 S-136 0.23, S-835 S-250 S-810 0.12, S-837 S-250 S-838 0.15, S-859 S-705 S-705 0.25, S-889 S-842 TERMINUS 0.05, S-898 S-893 S-894 0.15, S-899 S-896 TERMINUS 0.03, S-901 S-900 TERMINUS 0.05, S-992 S-991 S-894 0.21, S-1016 S-1000 TERMINUS 0.03, S-1037 S-649 TERMINUS 0.09, S-1038 S-649 TERMINUS 0.12, S-1093 MILE POST 0.20SPRINGHALL DR. MILE POST 0.56 0.36, S-1093 MILE POST 0.56 MILE POST 1.64 1.08 AND S-1108 S-603 TERMINUS 0.67 ON .

TOTAL LENGTH OF PROJECT: 0.0000 MILES. COMPLETION DATE: 08/31/2004.

RANK	VENDOR NO./NAME	LOCATION	TOTAL BID	% OVER LOW BID
1	1BA007 BANKS CONST. CO.	NORTH CHARLESTON, SC	\$ 1,705,753.38	0.0000%
2	1SA007 SANDERS BROTHERS CONST.CO., INC	N. CHARLESTON, SC	\$ 1,950,619.85	0.0000%

THIS IS TO CERTIFY THAT THIS IS A TRUE AND CORRECT COPY OF ALL
THE BIDS RECEIVED ON 06/10/03 FOR THIS PROJECT.
CONTRACT ADMINSTRATOR  DATE 7/8/03

APPROVED BY: Elizabeth S. Mabry
TITLE: EXECUTIVE DIRECTOR

TABULATION OF BIDS

CALL ORDER : 090

CONTRACT ID : 21.108C

COUNTIES :

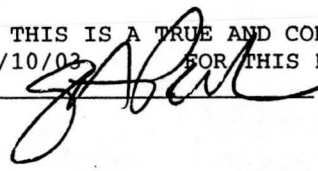
LETTING DATE : 06/10/03 11:00 A.M.

DISTRICT :

(21.108C) FLORENCE COUNTY, SC FILE NO. 21.108C, STATE PROJECT NO. C-108C, PCN 029357R. PROJECT CONSISTS OF ROAD WORK INCLUDING 21.108C S-0186 21 PARK AVE., (0) Palmetto St. (0.25) Chesnut St. 0.25, , 21.108C S-0186 21 Park Ave., (0.25) Chesnut St. (0.51) Warters Ave. 0.26, , 21.108C S-0186 21 Park Ave., (0.51) Warters Ave. (0.63) Cherokee Rd. 0.12, , 21.108C S-0647 21 White Oak Dr., (0.69) Windermers Circle (0.97) Kingsburg Hwy. 0.28, , 21.108C S-0663 21 Philadelphia St., (0) Patterson (0.17) Harmony 0.17, , 21.108C S-0663 21 Philadelphia St., (0.17) Harmony (0.33) Sumter 0.16, , 21.108C S-0853 21 Pineneedles Cir, (0.25) Venters Ave. (0.59) Lynwood Dr. 0.34, , 21.108C S-0853 21 Venters Ave., (0) N. Railroad Ave. (0.16) Diamond Br. Rd. 0.16, , 21.108C S-0855 21 Willow Dr., (0) Venters Ave. (0.05) 0.05, , 21.108C S-0948 21 Rosewood Dr., (0) W. Pine St. (0.35) Diamond Branch Rd. 0.35, , 21.108C S-0955 21 Pecan, (0) Lucas St (0.13) N/A 0.13, , 21.108C S-1171 21 Lynwood Drive, (0) Venters Ave. (0.16) White Oak 0.16, , 21.108C S-1220 21 Durant Cemetery Rd., (0) Vox Hwy (1.17) S. Firestation Rd. 1.17, , 21.108C S-1595 21 Stadium Rd., (0) Georgetown Rd. (0.16) 0.16, , 21.108C S-1595 21 Stadium Rd., (0.16) (0.32) Marion St. 0.16 AND ON .

TOTAL LENGTH OF PROJECT: 0.0000 MILES. COMPLETION DATE: 11/30/2003.

RANK	VENDOR NO./NAME		LOCATION	TOTAL BID	% OVER LOW BID
1	1PA005	PALMETTO PAVING CORPORATION	CONWAY, SC	\$ 469,667.99	0.0000%
2	1AP002	APAC-ATLANTIC, INCORPORATED	Darlington, SC	\$ 522,490.27	0.0000%

THIS IS TO CERTIFY THAT THIS IS A TRUE AND CORRECT COPY OF ALL
THE BIDS RECEIVED ON 06/10/03 FOR THIS PROJECT.
CONTRACT ADMINISTRATOR  DATE 7/8/03

APPROVED BY: Elizabeth S. Mabry
TITLE: EXECUTIVE DIRECTOR

TABULATION OF BIDS

CALL ORDER : 130

CONTRACT ID : 26.114C

COUNTIES :

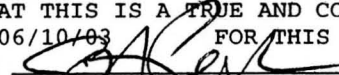
LETTING DATE : 06/10/03 11:00 A.M.

DISTRICT :

(26.114C) HORRY COUNTY, SC FILE NOS. 26.114C, 26.115C, STATE PROJECT NOS. C-114C, C-115C, PCN 029355R, 029359R. PROJECT CONSISTS OF ROAD WORK INCLUDING ASPHALT CONCRETE SURFACING, PAVEMENT MARKINGS (PAINT ONLY), , 26.114C S-0370 26 OCEAN BOULEVARD, (0) 29th AVE. S. (0.2) 32nd AVE. S. 0.2, , 26.114C S-0571 26 31ST AVE. S., (0) KINGS HIGHWAY (0.41) OCEAN BOULEVARD 0.41, , 26.114C S-0765 26 29TH AVE. SOUTH, (0) OCEAN BOULEVARD (0.4) KINGS HIGHWAY 0.4, , 26.114C S-1070 26 SEAVIEW AVE., (0) 29TH AVE. S. (0.2) 32ND AVE. S. 0.2, , 26.114C S-1071 26 3RD AVE., (0) 29TH AVE. S. (0.06) ATLANTIC ST. 0.06, , , 26.115C L-2601 26 3rd Ave., (0) Atlantic St. (0.06) 31st Ave. S 0.06, , ASPHALT CONCRETE SURFACING AND PAVEMENT MARKINGS (PAINT ONLY) ON .

TOTAL LENGTH OF PROJECT: 0.1870 MILES. COMPLETION DATE: 10/31/2003.

RANK	VENDOR NO./NAME	LOCATION	TOTAL BID	% OVER LOW BID
1	1PA005	PALMETTO PAVING CORPORATION	\$ 124,465.62	0.0000%
2	1AP002	APAC-ATLANTIC, INCORPORATED	\$ 132,049.49	0.0000%
3	1SO006	SOUTHERN ASPHALT, INC.	\$ 156,112.63	0.0000%

THIS IS TO CERTIFY THAT THIS IS A TRUE AND CORRECT COPY OF ALL
THE BIDS RECEIVED ON 06/10/03 FOR THIS PROJECT.
CONTRACT ADMINISTRATOR  DATE 7/8/03

APPROVED BY: Elizabeth S. Mabry
TITLE: EXECUTIVE DIRECTOR

TABULATION OF BIDS

CALL ORDER : 140

CONTRACT ID : 26.116C


COUNTIES :

LETTING DATE : 06/10/03 11:00 A.M.

DISTRICT :

(26.116C) HORRY COUNTY, SC FILE NO. 26.116C, STATE PROJECT NO. C-116C, PCN 028526R. PROJECT CONSISTS OF ROAD WORK INCLUDING ON .
TOTAL LENGTH OF PROJECT: 0.0850 MILES. COMPLETION DATE: 10/31/2003.

RANK	VENDOR NO./NAME	LOCATION	TOTAL BID	% OVER LOW BID
1	1PA005	PALMETTO PAVING CORPORATION	\$ 59,667.19	0.0000%
2	1SO006	SOUTHERN ASPHALT, INC.	\$ 64,754.50	0.0000%
3	1AP002	APAC-ATLANTIC, INCORPORATED	\$ 64,915.58	0.0000%
4	1PL005	PLOWDEN CONST. CO., INC.	\$ 72,206.00	0.0000%
5	1PA016	PAVING SERVICES, INC.	\$ 73,156.73	0.0000%

THIS IS TO CERTIFY THAT THIS IS A TRUE AND CORRECT COPY OF ALL
THE BIDS RECEIVED ON 06/10/03 FOR THIS PROJECT.
CONTRACT ADMINSTRATOR  DATE 7/8/03

APPROVED BY: Elizabeth S. Mabry
TITLE: EXECUTIVE DIRECTOR

TABULATION OF BIDS

CALL ORDER : 180

CONTRACT ID : 38.109CR1

COUNTIES :


LETTING DATE : 06/10/03 11:00 A.M.

DISTRICT :

(38.109CR1) ORANGEBURG COUNTY, SC FILE NOS. 38.109C - STATE PROJECT NO. C-109C, PCN 025948RR1, 026662RR1, 026664RR1, 027166RR1, 027168RR1, 027466RR1, 027468RR1. PROJECT CONSISTS OF WORK INCLUDING ON .

TOTAL LENGTH OF PROJECT: 6.3480 MILES. COMPLETION DATE: 10/31/04.

RANK	VENDOR NO./NAME	LOCATION	TOTAL BID	% OVER LOW BID
1	1US004 U. S. GROUP, INCORPORATED	COLUMBIA, SC	\$ 2,865,164.92	0.0000%
	1PL005 PLOWDEN CONST. CO., INC.			IRREGULAR

THIS IS TO CERTIFY THAT THIS IS A TRUE AND CORRECT COPY OF ALL
THE BIDS RECEIVED ON 06/10/03 FOR THIS PROJECT.
CONTRACT ADMINSTRATOR  DATE 7/8/03

APPROVED BY: Elizabeth S. Mabry
TITLE: EXECUTIVE DIRECTOR

THE FOLLOWING CONTRACTS IN THE JUNE 10, 2003 HIGHWAY LETTING
ARE RECOMMENDED FOR REJECTION:

TABULATION OF BIDS

CALL ORDER : 030


CONTRACT ID : 04.132B

COUNTIES :

LETTING DATE : 06/10/03 11:00 A.M. DISTRICT :

(04.132B) ANDERSON COUNTY, SC FILE NO. 04.132B, FAP NO. BR-RPRB(028), PCN 027994B. PROJECT CONSISTS OF BRIDGE MAINT. WORK INCLUDING ON .
TOTAL LENGTH OF PROJECT: 0.0000 MILES. COMPLETION DATE: 05/31/2004.

RANK	VENDOR NO./NAME	LOCATION	TOTAL BID	% OVER LOW BID
1	1UN002	UNITED CONTRACTORS, INC.	CHESTER, SC	\$ 448,810.00 0.0000%
2	1LA010	LAZER CONSTRUCTION CO., INC.	ANDERSON, SC	\$ 675,775.70 0.0000%
3	1LA006	LANFORD BROTHERS CO INC	HOLLINS, VA	\$ 686,076.60 0.0000%

THIS IS TO CERTIFY THAT THIS IS A TRUE AND CORRECT COPY OF ALL
THE BIDS RECEIVED ON 06/10/03 FOR THIS PROJECT.
CONTRACT ADMINISTRATOR  DATE 7/8/03

APPROVED BY: Elizabeth S. Mabry
TITLE: EXECUTIVE DIRECTOR

TABULATION OF BIDS

CALL ORDER : 163

CONTRACT ID : 32.22033

COUNTIES :


LETTING DATE : 06/10/03 11:00 A.M.

DISTRICT :

(32.22033) LEXINGTON COUNTY, SC FILE NOS. 32.22033 - PCN 322233M. PROJECT CONSISTS OF ROAD WORK INCLUDING CHIP SEAL, 32.22033 S-0024 32 Peach Festival Road, (0.3) .3 mi. north of Two (0.46) Hayes St. 0.16, , 32.22033 S-0031 32 Old Field Rd., (0) Cedar Grove Rd. (2.16) Augusta Hwy 2.16, , 32.22033 S-0034 32 Pond Branch Road, (0.42) Terrace Way (3.49) .24 mile east Berk 3.07, , 32.22033 S-0034 32 Pond Branch Road, (3.49) .24 mile east Berk (5.69) Two Notch Road 2.2, , 32.22033 S-0034 32 Pond Branch Road, (5.69) Two Notch Road (8.48) Juniper Springs Ro 2.79, , 32.22033 S-0047 32 Shealy Road, (0) Two Notch Road (3.59) South Lee Street 3.59, , 32.22033 S-0054 32 Cedar Grove Road, (1.65) Cedar Grove Rd. (7.06) Augusta Road 5.41, , 32.22033 S-0077 32 Two Notch Rd., (0) Aiken County Line (9.13) Perry Taylor Road 9.13, , 32.22033 S-0086 32 South Bethlehem Road, (0.8) Bethlehem Road (1.97) West Columbia Aven 1.17, , 32.22033 S-0101 32 Fallaw Road, (0) Highway 6 (2.4) Blackville Road 2.4, , 32.22033 S-0118 32 Lodestar Rd., (0) Lodestar Rd. (0.38) Summerland Ave. 0.38, , 32.22033 S-0124 32 S-124, (0.84) Clamp Dr. (1.89) Bozard Mill Rd. 1.05, , 32.22033 S-0157 32 Cedar Grove Road, (2.88) Hwy. 378 (4.28) Ansel Caughman Roa 1.4, , 32.22033 S-0158 32 Windmill Rd., (2.95) Cedar Grove Rd. (8.15) Augusta Hwy. 5.2, , 32.22033 S-0162 32 Pine Plain Road, (2.12) St. Matthews Road (2.48) End of Pavement 0.36, , 32.22033 S-0234 32 Dog Leg Rd., (0) Ridge Road (2.42) Dog Leg Road 2.42, , 32.22033 S-0330 32 Dixie Street, (0.41) Brady Taylor Road (2.84) Broad Street 2.43, , 32.22033 S-0431 32 Tickle Weed Road, (0) St. Matthews Road (0.62) Huckabee Mill Road 0.62, , 32.22033 S-0713 32 Irvin Risinger Rd., (0) Windmill Rd. (1.91) Dog Leg Rd. 1.91, , 32.22033 S-0714 32 Dog Leg Rd., (0) Chickwood Dr. (1.41) Windmill Rd. 1.41, , 32.22033 S-0955 32 Breezy Hill Rd., (0) Windmill Rd. (0.37) Augusta Hwy. 0.37, , 32.22033 S-1137 32 Cassidy Road, (0) Highway 6 (3.34) Blackville Road 3.34, , 32.22033 S-1198 32 Old Columbia Rd., (0) E. Church St. (0.44) Windmill Rd. 0.44, , 32.22033 S-1410 32 Derrick Park Rd., (0) Derrick Hollow Rd. (1.23) Ridge Rd. 1.23, , 32.22033 S-1412 32 George Crapps Rd., (0) Windmill Rd. (0.81) Old Field Rd. 0.81, , 32.22033 S-1420 32 Tom Addy Rd., (0) Dog L

TOTAL LENGTH OF PROJECT: 64.3200 MILES. COMPLETION DATE: 06/30/2004.

RANK	VENDOR NO./NAME		LOCATION	TOTAL BID	% OVER LOW BID
1	1LA007	LANIER CONSTRUCTION CO., INC.	COLUMBIA, SC	\$ 880,598.74	0.0000%
2	1CA005	CARNES SOUTH CAROLINA, INC.	Gainesville, GA	\$ 898,773.80	0.0000%

THIS IS TO CERTIFY THAT THIS IS A TRUE AND CORRECT COPY OF ALL
THE BIDS RECEIVED ON 06/10/03 FOR THIS PROJECT.
CONTRACT ADMINSTRATOR  DATE 7/8/03

APPROVED BY: Elizabeth S. Mabry
TITLE: EXECUTIVE DIRECTOR

TABULATION OF BIDS

CALL ORDER : 165

CONTRACT ID : 32.22034

COUNTIES :

LETTING DATE : 06/10/03 11:00 A.M.

DISTRICT :

(32.22034) LEXINGTON & RICHLAND COUNTIES, SC FILE NOS. 32.22034, 40.22032 - PCN 322234M, 402232M. PROJECT CONSISTS OF ROAD WORK INCLUDING CHIP SEAL, S-0049 32 Peak St. (0.36) Columbia, Ave. (2.47) County line 2.11, S-0878 32 Indian Fork Rd. (0) Wessinger, Rd. (1.78) Wessinger Rd. 1.78, S-1177 32 Island Tr. (3.1) Indian, Fork Rd. (3.91) Wessinger Rd. 0.81, S-1177 32 Old Bush River Rd. (1.46) Murry, Lindler Rd. (2.6) Old Lexington Hwy. 1.14, S-1321 32 Caro Ln. (0) Amicks, Ferry Rd. (0.66) End 0.66, S-1323 32 Lakemont Dr. (0) Amicks, Ferry Rd. (1.46) End 1.46, S-1518 32 Berea Rd. (0) Columbia, Ave. (0.13) county line 0.13, S-1637 32 Hilton Point Dr. (0) Putnam Rd., (0.37) End 0.37, S-1716 32 Dallas Dr. (0) Hunter Dr., (0.24) End 0.24, S-1770 32 Bogater Rd. (0) Lakemont, Dr. (0.27) End 0.27, S-1784 32 Hilton sound Dr. (0.2) S 32-676, (0.52) End 0.32, , 40.22032 S-0032 40 R. Stoudemayer, (0) Broad River Rd. (1.5) County Line 1.5, , 40.22032 S-0039 40 Chapin Rd., (0) Broad River Rd. (1.23) County Line 1.23, , 40.22032 S-0084 40 Old Isaac, (0) Congaree Church Rd. (1.73) Zeigler Rd. 1.73, , 40.22032 S-0085 40 Elm Savanah Rd., (0) Congaree Rd. (0.9) Cabin Creek Rd. 0.9, , 40.22032 S-0087 40 Montgomery Rd., (0) Old Hopkins Rd. (2.98) Bluff Rd. 2.98, , 40.22032 S-0283 40 Syrup Mill Rd., (0) Blythewood Rd. (2.13) County line 2.13, , 40.22032 S-0285 40 Dan Commanlander Rd., (0) Broad River Rd. (1.18) County Line 1.18, , 40.22032 S-0405 40 Old Hilton Rd., (0.09) Chapin Rd (3.02) Dutch Fork Rd. 2.93, , 40.22032 S-0406 40 Sherril Lever Rd., (4.12) Holly Grove Rd. (6.44) Wild Flower Rd. 2.32, , 40.22032 S-0489 40 Jack Paul Rd., (8.09) Bluff Rd. (8.48) Fork Church Rd. 0.39, , 40.22032 S-0513 40 Hollifield Rd., (0) Old Eastover Rd. (1.64) Chain Gang Rd. 1.64, , 40.22032 S-0514 40 Hickory Hill Rd., (0) Old Eastover Rd. (3.12) Reynolds Rd. 3.12, , 40.22032 S-0537 40 Metro Ln., (0) White House Rd. (0.64) Simon tree Ln. 0.64, , 40.22032 S-0538 40 Northern Dr. / South, (0) Beltline Blvd. (1.57) Simon Tree Ln. 1.57, , 40.22032 S-0612 40 W. Shady Grove Rd., (0) Shady Grove Rd. (1.76) Broad River Rd. 1.76, , 4

TOTAL LENGTH OF PROJECT: 69.0600 MILES. COMPLETION DATE: 06/30/2004.

RANK	VENDOR NO./NAME	LOCATION	TOTAL BID	% OVER LOW BID
1	1LA007	LANIER CONSTRUCTION CO., INC.	\$ 901,366.19	0.0000%
2	1CA005	CARNES SOUTH CAROLINA, INC.	\$ 907,334.79	0.0000%

THIS IS TO CERTIFY THAT THIS IS A TRUE AND CORRECT COPY OF ALL
THE BIDS RECEIVED ON 06/10/03 FOR THIS PROJECT.
CONTRACT ADMINSTRATOR [Signature] DATE 7/8/03

APPROVED BY: Elizabeth S. Mabry
TITLE: EXECUTIVE DIRECTOR

THE FOLLOWING CONTRACTS IN THE JUNE 10, 2003 HIGHWAY LETTING
WAS POSTPONED UNTIL THE JUNE 17, 2003 HIGHWAY LETTING

TABULATION OF BIDS


CALL ORDER : 005
LETTING DATE :

CONTRACT ID : 2.107CR1
DISTRICT :

COUNTIES :

(2.107CR1) AIKEN COUNTY, SC FILE NO. 2.107CR1, STATE PROJECT NO. C-107C, PCN 027003RR1. PROJECT CONSISTS OF ROAD WORK INCLUDING ASPHALT CONCRETE SURFACING, CONSTRUCTION OF CONCRETE CURB AND GUTTER, DRAINAGE, PAVEMENT MARKINGS (PAINT & THERMOPLASTIC) AND WIDENING. TOTAL LENGTH OF PROJECT: 0.5490 MILES. COMPLETION DATE: 04/30/2004.

RANK	VENDOR NO./NAME	LOCATION	TOTAL BID	% OVER LOW BID
1	1SA015 SATTERFIELD CONST. CO., INC.	GREENWOOD, SC	\$ 365,569.55	0.0000%

THIS IS TO CERTIFY THAT THIS IS A TRUE AND CORRECT COPY OF ALL
THE BIDS RECEIVED ON 06/17/03 FOR THIS PROJECT.
CONTRACT ADMINISTRATOR  DATE 7/8/07

APPROVED BY: Elizabeth S. Mabry
TITLE: EXECUTIVE DIRECTOR



South Carolina
Department of Transportation

July 8, 2003

MEMORANDUM TO: D. H. Freeman, State Highway Engineer

Pursuant to the newspaper advertisements on May 8, 2003 and May 15, 2003, the Department received **TWENTY-SEVEN (27)** bids for the **TEN (10)** contracts in the Highway Letting of June 17, 2003.

TEN (10) contracts are recommended for AWARD.

Summary and bid tabulations are attached.



G. A. Peck
Contracts Engineer



July 8, 2003

RECOMMENDED FOR AWARD

The following **NINE (9)** contracts in the Highway Letting of June 17, 2003, are recommended for AWARD without the need for further concurrence or approval from the Federal Highway Administration or County Transportation Committees:

<u>COUNTY</u>	<u>SC FILE NO.</u>
DARLINGTON	16.22032
DILLON	17.22032
DILLON	17.117B, et. al
FLORENCE	21.22032
GEORGETOWN	22.22032
HORRY	26.22032
MARION	34.22032
MARLBORO	35.22032
WILLIAMSBURG	45.22032

RECOMMENDED FOR AWARD

The following **ONE (1)** contract in the Highway Letting of June 17, 2003, is recommended for AWARD subject to approval by the Aiken County Transportation Committee:

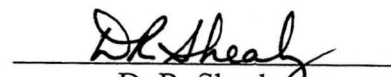
<u>COUNTY</u>	<u>SC FILE NO.</u>
AIKEN	2.107C

July 7, 2003

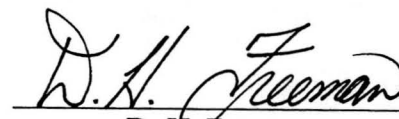
Submitted By:


G. A. Peck
Contracts Engineer

Recommended By:


D. R. Shealy
Director of Construction

Approved By:


D. H. Freeman
State Highway Engineer

Date: 7/17/03

THE FOLLOWING CONTRACTS IN THE JUNE 17, 2003 HIGHWAY LETTING
ARE RECOMMENDED FOR AWARD:

TABULATION OF BIDS


CALL ORDER : 010
 LETTING DATE : 06/17/03 11:00 A M

CONTRACT ID : 16.22032
 DISTRICT :

COUNTIES :

(16.22032) DARLINGTON COUNTY, SC FILE NOS. 16.22032, PCN 162232M. PROJECT CONSISTS OF ROAD WORK INCLUDING CHIP SEAL, S-0041 16 Mount Clare Rd, (1.91) Lumber Rd (12.4) US- 52 10.49, , 16.22032 S-0170 16 Wesley Chapel Rd, (0) S-52 (1.55) US-15 1.55, , 16.22032 S-0170 16 Wesley Chapel Rd, (1.55) US-15 (3.01) Indian Branch Rd 1.46, , 16.22032 S-0255 16 High Hill Rd, (0) Center Rd (7.04) SC-340 7.04, , 16.22032 S-0256 16 Middle Branch Rd, (0) Hollybush Rd (1.12) Center Rd 1.12, , 16.22032 S-0398 16 Quiet Brook Rd, (0) US-15 (2.9) US-52 2.9, , 16.22032 S-0406 16 Hollybush Rd, (0) Flo. County Line (3) Lake Swamp Rd 3, , 16.22032 S-0573 16 Mineral Springs Rd, (0) SC-403 (1.74) Seven Pines Rd 1.74, , 16.22032 S-0580 16 Pinedale Dr, (0) SC-34 (3.79) Rhodes Community R 3.79, , 16.22032 S-0639 16 Sand Box Rd, (0) Seven Pines Rd (2.38) Andrews Mill Rd 2.38, , 16.22032 S-0656 16 Lumber Rd, (0) Mount Clare Rd (1.84) Society Hill Rd 1.84, , 16.22032 S-0681 16 Green Street Rd, (0) SC-340 (3.02) US-401 3.02, , 16.22032 S-0717 16 Jeffords Mill Rd, (0) Society Hill Rd (3.42) Dovesville Hwy 3.42, , 16.22032 S-0776 16 Fisherman Rd, (0) Andrews Mill Rd (1.32) Mineral Springs Rd 1.32, , 16.22032 S-0777 16 Garden St, (0) Fisherman Rd (0.54) Sand Box Rd 0.54, , 16.22032 S-0921 16 Lawford Rd, (0) Indian Branch Rd (1.1) Seven Pines Rd 1.1, , 16.22032 S-0974 16 Cooter Crossing Rd, (0) SC-403 (0.93) Weaver St 0.93, , 16.22032 S-1241 16 Mackton Rd, (0) Seven Pines Rd (0.74) Dirt Rd 0.74, , 16.22032 S-1249 16 Anderson Farm Rd, (0) Rogers Rd (1.71) Turnpike Rd 1.71. TOTAL LENGTH OF PROJECT: 50.0900 MILES. COMPLETION DATE: 05/31/2004.

RANK	VENDOR NO. /NAME	LOCATION	TOTAL BID	% OVER LOW BID
1	1CA005	CARNES SOUTH CAROLINA, INC.	\$ 332,780.99	0.0000%
2	1JS001	J.S. MYERS COMPANY, INC.	\$ 364,233.29	0.0000%
3	1PA005	PALMETTO PAVING CORPORATION	\$ 425,587.60	0.0000%

THIS IS TO CERTIFY THAT THIS IS A TRUE AND CORRECT COPY OF ALL
 THE BIDS RECEIVED ON 06/17/03 FOR THIS PROJECT.
 CONTRACT ADMINSTRATOR  DATE 7/8/03

APPROVED BY: Elizabeth S. Mabry
 TITLE: EXECUTIVE DIRECTOR

TABULATION OF BIDS

CALL ORDER : 020

CONTRACT ID : 17.22032

COUNTIES :

LETTING DATE : 06/17/03 11:00 A M

DISTRICT :

(17.22032) DILLON COUNTY, SC FILE NOS. 17.22032, , PCN 172232M. PROJECT CONSISTS OF ROAD WORK INCLUDING CHIP SEAL, 17.22032 S-0029 17 SKILLET RD., (3.36) CENTERVILLE RD. (6.99) BETHEL RD. 3.63, , 17.22032 S-0042 17 OLD RIVER RD., (0) STATE PARK RD. (7.01) MARION CNTY. LINE 7.01, , 17.22032 S-0073 17 FIRST LOOP RD., (0) OLD RIVER RD. (3.04) OLD RIVER RD. 3.04, , 17.22032 S-0083 17 s-83, (0) RABBIT ISLAND RD. (0.31) MARION CNTY. LINE 0.31, , 17.22032 S-0084 17 STROUD RD., (0) NICHOLS HWY. (0.63) MARION CNTY. LINE 0.63, , 17.22032 S-0155 17 JOANN BRANCH RD., (0) BERMUDA RD. (1.68) STATE PARK RD. 1.68, , 17.22032 S-0174 17 KEMPER CHURCH RD., (0.97) DILLON HWY. (2.74) HWY. 41 SOUTH 1.77, , 17.22032 S-0201 17 E. 7th AVE/EXT., (0) N. BEAR SWAMP RD. (0.98) OVENBOTTOM RD. 0.98, , 17.22032 S-0313 17 SLABTOWN RD., (0) GUM SWAMP RD. (1.98) MARION CNTY. 1.98, , 17.22032 S-0323 17 FREESTATES RD., (0) BETHEL RD. (3.77) CENTERVILLE RD. 3.77, , 17.22032 S-0398 17 PROCTOR RD., (0) FIRST LOOP RD. (1.35) BUCK SWAMP RD. 1.35, , 17.22032 S-0526 17 BREN/WOOD-FINN RD., (0) ROAD 300 (2.62) POPLAR CREEK RD. 2.62, , 17.22032 S-0541 17 LUPO RD., (0) ROAD 30 (0.91) N.C. LINE 0.91, , 17.22032 S-0583 17 ST. LUKE RD., (0) HARLEE'S BRIDGE RD. (1.17) OAKLAND RD. 1.17, , 17.22032 S-0684 17 SUGAR HILL RD., (0) LESTER RD. (0.91) DEAD END 0.91, , 17.22032 S-0693 17 MOORE RD., (0) OLD RIVER RD. (0.91) FIRST LOOP RD. 0.91, , 17.22032 S-0700 17 REEDY CREEK RD., (0) SKILLET RD. (0.89) FREESTATES 0.89, , 17.22032 S-0707 17 CAMP RD., (0) GUM SWAMP RD. (0.56) W. CANAL RD. 0.56, , 17.22032 S-0785 17 SMALL RD., (0) US-301 (0.5) BASS MILL RD. 0.5, , 17.22032 S-0836 17 WILD LIFE RD., (0) GUM SWAMP RD. (1.02) SLAB TOWN RD. 1.02. TOTAL LENGTH OF PROJECT: 35.6400 MILES. COMPLETION DATE: 04/30/2004.

RANK	VENDOR NO./NAME	LOCATION	TOTAL BID	% OVER LOW BID
1	1CA005	CARNES SOUTH CAROLINA, INC.	\$ 239,957.47	0.0000%
2	1JS001	J.S. MYERS COMPANY, INC.	\$ 261,307.60	0.0000%
3	1PA005	PALMETTO PAVING CORPORATION	\$ 305,409.60	0.0000%

THIS IS TO CERTIFY THAT THIS IS A TRUE AND CORRECT COPY OF ALL
THE BIDS RECEIVED ON 06/17/03 FOR THIS PROJECT.
CONTRACT ADMINSTRATOR [Signature] DATE 7/8/03

APPROVED BY: Elizabeth S. Mabry
TITLE: EXECUTIVE DIRECTOR

TABULATION OF BIDS

CALL ORDER : 025

CONTRACT ID : 17.117B

COUNTIES :

LETTING DATE : 06/17/03 11:00 A M

DISTRICT :

(17.117B) DILLON COUNTY, SC FILE NOS. 22.117B, 17.117B, 22.118B, 35.116B, 45.122B, STATE PROJECT NOS. SRP-SOSS, PCN 028606R, 028610R, 028611R, 028612R, 028613R. PROJECT CONSISTS OF ROAD WORK. TOTAL LENGTH OF PROJECT: 0.8880 MILES. COMPLETION DATE: 11/30/2004.

RANK	VENDOR NO./NAME	LOCATION	TOTAL BID	% OVER LOW BID
1	1CH005	CHEROKEE, INC	\$ 441,213.50	0.0000%
2	1LD001	L. DEAN WEAVER CONST. CO., INC.	\$ 505,940.15	0.0000%
3	1PL005	LOWDEN CONST. CO., INC.	\$ 543,821.00	0.0000%

THIS IS TO CERTIFY THAT THIS IS A TRUE AND CORRECT COPY OF ALL
THE BIDS RECEIVED ON 06/17/03 FOR THIS PROJECT.
CONTRACT ADMINISTRATOR STB DATE 7/8/03

APPROVED BY: Elizabeth S. Mabry
TITLE: EXECUTIVE DIRECTOR

TABULATION OF BIDS

CALL ORDER : 030

CONTRACT ID : 21.22032


COUNTIES :

LETTING DATE : 06/17/03 11:00 A M

DISTRICT :

(21.22032) FLORENCE COUNTY, SC FILE NOS. 21.22032, PCN 212232M. PROJECT CONSISTS OF ROAD WORK INCLUDING CHIP SEAL, 21.22032 S-0459 21 Leo Rd., (0) Johnsonville Hwy. (1.45) Huggins Rd. 1.45, , 21.22032 S-0460 21 Huggins Rd., (0) North Old Georgetown (3.9) Creek Rd. 3.9, , 21.22032 S-0519 21 Railroad Ave., (1.59) McCutcheon Rd. (1.98) 0.39, , 21.22032 S-0555 21 McKnight Rd., (0.81) Myrtle Beach Hwy. (2.17) Old Georgetown Rd. 1.36, , 21.22032 S-0556 21 Cockfield Rd., (0) McCutcheon Rd. (3.08) McKnight Rd. 3.08, , 21.22032 S-0597 21 Cain Branch Circle, (0) Sandstone Dr. (2.25) Myrtle Beach Hwy. 2.25, , 21.22032 S-0604 21 Sonny Buuk Cook Rd., (0) Vox Hwy. (1.93) Bobby Altman Rd. 1.93, , 21.22032 S-0633 21 Williams Rd., (0) Vox Hwy (0.94) 0.94, , 21.22032 S-0636 21 Sandstone Rd., (0) Myrtle Beach Hwy. (0.74) Cain Branch Circle 0.74, , 21.22032 S-0737 21, (0) (0.95) 0.95, , 21.22032 S-0738 21, (0) (3.48) 3.48, , 21.22032 S-0802 21 UNION SCHOOL RD, (0) Myrtle Beach Hwy (4.02) Friendfield Rd. 4.02, , 21.22032 S-0850 21 Jones Rd., (0) Johnsonville Hwy. (1.52) 1.52, , 21.22032 S-0881 21 Borkwitz Rd., (0) North Old Georgetown (1.95) Myrtle Beach Hwy 1.95, , 21.22032 S-0887 21 Camertown Rd., (0) JOHNSONVILLE HWY (1.3) Old Burch Rd. 1.3, , 21.22032 S-0892 21 Gaskins Rd., (0) South Idiantown Rd. (0.64) 0.64, , 21.22032 S-0910 21 Old Burch Rd., (0) Johnsonville Hwy (1.27) Old Georgetown Rd. 1.27, , 21.22032 S-1117 21 Preston Rd., (0) South Indiantown Rd. (0.84) Cameron Rd. 0.84, , 21.22032 S-1129 21, (0) (2.19) 2.19, , 21.22032 S-1159 21 Bragdon Rd., (0) Johnsonville Hwy. (1.49) 1.49, , 21.22032 S-1216 21 Oxtown Rd., (0) Myrtle Beach Hwy. (1.51) Cockfield Rd. 1.51, , 21.22032 S-1238 21 Bazen Rd., (0) Bay Rd. (1.36) Bazen Rd. 1.36, , 21.22032 S-1329 21, (0) (1.04) 1.04, , 21.22032 S-1332 21 Cameron Rd., (0) South Indiantown Rd. (1.02) Preston Rd. 1.02, , 21.22032 S-1375 21 CC Rd., (0) Johnsonville Hwy. (2.29) Huggins Rd. 2.29, , 21.22032 S-1421 21 Casselman Rd., (0) Myrtle Beach Hwy (1.37) Oxtown Rd. 1.37. TOTAL LENGTH OF PROJECT: 44.2800 MILES. COMPLETION DATE: 04/30/2004.

RANK	VENDOR NO./NAME	LOCATION	TOTAL BID	% OVER LOW BID
1	1CA005	CARNES SOUTH CAROLINA, INC.	\$ 288,623.40	0.0000%
2	1JS001	J.S. MYERS COMPANY, INC.	\$ 294,914.64	0.0000%
3	1PA005	PALMETTO PAVING CORPORATION	\$ 348,460.59	0.0000%

THIS IS TO CERTIFY THAT THIS IS A TRUE AND CORRECT COPY OF ALL
THE BIDS RECEIVED ON 06/17/03 FOR THIS PROJECT.
CONTRACT ADMINISTRATOR  DATE 7/8/03

APPROVED BY: Elizabeth S. Mabry
TITLE: EXECUTIVE DIRECTOR

TABULATION OF BIDS

CALL ORDER : 040

CONTRACT ID : 22.22032


COUNTIES :

LETTING DATE : 06/17/03 11:00 A M

DISTRICT :

(22.22032) GEORGETOWN COUNTY, SC FILE NOS. 22.22032, KELLEY, PCN 222232M. PROJECT CONSISTS OF ROAD WORK INCLUDING CHIP SEAL, 22.22032 S-0030 22 NORTH SANTEE ROAD, (0) SOUTH FRASER STREET (7.64) SOUTH ISLAND ROAD 7.64, , 22.22032 S-0033 22 HENRY ROAD, (0) NORTH FRASER STREET (1.2) PLEASANT HILL DRIVE 1.2, , 22.22032 S-0306 22 SQUIRREL RUN ROAD, (0) CARVERS BAY ROAD (5.67) PLEASANT HILL DRIV 5.67, , 22.22032 S-0307 22 FRANK CRIBB ROAD, (0) CHOPPEE ROAD (2.82) SQUIRREL RUN ROAD 2.82, , 22.22032 S-0308 22 TALLOWTREE DRIVE, (0) KENT ROAD (2.09) INDIAN HUT ROAD 2.09, , 22.22032 S-0330 22 BROMELL AVE., (0) NORTH FRASER STREET (1.56) EXODUS DRIVE 1.56, , 22.22032 S-0332 22 ZEUS AVE., (0) NORTH FRASER STREET (1.39) EXODUS DRIVE 1.39, , 22.22032 S-0582 22 FORD VILLAGE ROAD, (0) EXODUS DRIVE (1.15) ZEUS AVE. 1.15, , 22.22032 S-0803 22 PUNCHEON CREEK DRIVE, (0) GAPWAY ROAD (0.7) PUNCHEON CREEK DRIV 0.7, , 22.22032 S-0906 22 PALMER DRIVE, (0) SQUIRREL RUN ROAD (0.81) PALMER DRIVE 0.81, , 22.22032 S-0999 22 EARL ROAD, (0) CORNER LOOP ROAD (0.53) EARL ROAD 0.53. TOTAL LENGTH OF PROJECT: 25.5600 MILES. COMPLETION DATE: 11/30/2003.

RANK	VENDOR NO./NAME	LOCATION	TOTAL BID	% OVER LOW BID	
1	1CA005	CARNES SOUTH CAROLINA, INC.	Gainesville, GA	\$ 183,012.63	0.0000%
2	1JS001	J.S. MYERS COMPANY, INC.	YADKINVILLE, NC	\$ 196,933.23	0.0000%
3	1PA005	PALMETTO PAVING CORPORATION	CONWAY, SC	\$ 233,121.55	0.0000%

THIS IS TO CERTIFY THAT THIS IS A TRUE AND CORRECT COPY OF ALL
THE BIDS RECEIVED ON 06/17/03 FOR THIS PROJECT.
CONTRACT ADMINSTRATOR  DATE 7/8/03

APPROVED BY: Elizabeth S. Mabry
TITLE: EXECUTIVE DIRECTOR

TABULATION OF BIDS

CALL ORDER : 050

CONTRACT ID : 26.22032

COUNTIES :

LETTING DATE : 06/17/03 11:00 A M

DISTRICT :

(26.22032) Horry County, SC File Nos. 26.22032, PCN 262232M. Project consists of road work including chip seal, 26.22032 S-0111 26 HWY 111, (0) WORTHAM'S SHORTCUT RD (4.11) MINEOLA ST. 4.11, , 26.22032 S-0129 26, (0) (5.68) 5.68, , 26.22032 S-0309 26, (0) (7.05) 7.05, , 26.22032 S-0349 26 PLEASANT GROVE RD., (0) W. BEAR GRASS RD. (1.19) HWY 348 1.19, , 26.22032 S-0391 26 BROWN SWAMP RD., (0) HWY 501 (2.72) JUNIPER BAY RD. 2.72, , 26.22032 S-0461 26, (0) (0.82) 0.82, , 26.22032 S-0464 26 HWY 366, (0) HWY 348 (0.36) LOOP RD. 0.36, , 26.22032 S-0554 26 HWY 554, (0) HWY 905 (5.52) HWY 66 5.52, , 26.22032 S-0615 26 SC 544 FRONTAGE RD., (0) OLD SC 544 (0.27) DEAD END 0.27, , 26.22032 S-0651 26, (3.76) (6.35) 2.59, , 26.22032 S-0666 26 BOGGY RD., (0) HWY 65 (1.03) RUSH RD. 1.03, , 26.22032 S-0668 26 HWY 668, (0) HWY 65 (2.45) HWY 19 2.45, , 26.22032 S-0669 26 LOUISVILLE RD., (0) BAKER'S CHAPEL RD. (1.89) DEAD END 1.89, , 26.22032 S-0911 26 DOW'S RD., (0) CHERRY HILL RD. (2.65) CANE BRANCH RD. 2.65, , 26.22032 S-0984 26 HWY 984, (0) MILL SWAMP RD. (1.37) DOG BLUFF RD. 1.37, , 26.22032 S-0994 26, (0) (0.62) 0.62, , 26.22032 S-1009 26 FRANK GORE ROAD, (0) HIGHWAY 57 (0.62) DEAD END 0.62, , 26.22032 S-1029 26 WATER TOWER RD., (0) HWY 90 (0.93) DEAD END 0.93, , 26.22032 S-1033 26 MT. ZION RD., (0) HWY 57 S. (1.36) HWY 90 1.36, , 26.22032 S-1035 26 SANDPIPER RD., (0) McNEAL CHAPEL RD. (0.46) RED BLUFF RD. 0.46, , 26.22032 S-1124 26 HWY 1124, (0) HWY 66 (1.24) HWY 554 1.24, , 26.22032 S-1173 26 Bombing Range Road, (0) HIGHWAY 90 (1.29) HIGHWAY 90 1.29, , 26.22032 S-1199 26 RABON RD., (0) ENOCH RD. (1.82) HWY 501 1.82, , 26.22032 S-1233 26 WORTHAM'S SHORTCUT R, (0) HWY 57 (1.95) HWY 111 1.95. TOTAL LENGTH OF PROJECT: 49.9900 MILES. COMPLETION DATE: 05/31/2004.

RANK	VENDOR NO./NAME	LOCATION	TOTAL BID	% OVER LOW BID
1	1CA005	CARNES SOUTH CAROLINA, INC.	Gainesville, GA	\$ 322,325.84 0.0000%
2	1JS001	J.S. MYERS COMPANY, INC.	YADKINVILLE, NC	\$ 335,650.33 0.0000%
3	1PA005	PALMETTO PAVING CORPORATION	CONWAY, SC	\$ 439,527.14 0.0000%

THIS IS TO CERTIFY THAT THIS IS A TRUE AND CORRECT COPY OF ALL
THE BIDS RECEIVED ON 06/17/03 FOR THIS PROJECT.
CONTRACT ADMINISTRATOR [Signature] DATE 7/8/03

APPROVED BY: Elizabeth S. Mabry
TITLE: EXECUTIVE DIRECTOR


TABULATION OF BIDS

CALL ORDER : 060
LETTING DATE : 06/17/03 11:00 A MCONTRACT ID : 34.22032
DISTRICT :

COUNTIES :

(34.22032) MARION COUNTY, SC FILE NOS. 34.22032, PCN 342232M. PROJECT CONSISTS OF ROAD WORK INCLUDING CHIP SEAL, 34.22032 S-0086 34 Bay Road, (0) (7.68) 7.68, , 34.22032 S-0205 34 Nebo Road, (0) (2.9) 2.9, , 34.22032 S-0206 34 Oakridge Road, (0.42) (3.76) 3.34, , 34.22032 S-0207 34 Paul Richardson Rd, (0) (2.96) 2.96, , 34.22032 S-0307 34 Con-Duke Rd, (0) Nebo Rd (1.75) 1.75, , 34.22032 S-0395 34 Treadway Brothers Rd, (0) Highway 9 (3.49) Highway 9 3.49, , 34.22032 S-0411 34 Wall Rd, (0) Highway 9 (0.51) Treadway Brothers 0.51, , 34.22032 S-0480 34 Sonny Rd, (0) Bay Rd (1.56) 1.56, , 34.22032 S-0481 34 Henry Alford Rd, (0) (1.47) Paul Richardson Rd 1.47, , 34.22032 S-0515 34 Eulonia Rd, (0) Highway 9 (5.27) 5.27, , 34.22032 S-0516 34 Martin Luther King D, (0) (1.43) Bay Road 1.43, , 34.22032 S-0692 34 Tapestry/Murray Rd, (0) Treadway Brothers Rd (1.46) 1.46. TOTAL LENGTH OF PROJECT: 33.8200 MILES. COMPLETION DATE: 04/30/2004.

RANK	VENDOR NO./NAME	LOCATION	TOTAL BID	% OVER LOW BID
1	1CA005	CARNES SOUTH CAROLINA, INC.	Gainesville, GA	\$ 211,431.66 0.0000%
2	1JS001	J.S. MYERS COMPANY, INC.	YADKINVILLE, NC	\$ 225,146.58 0.0000%
3	1PA005	PALMETTO PAVING CORPORATION	CONWAY, SC	\$ 265,401.29 0.0000%

THIS IS TO CERTIFY THAT THIS IS A TRUE AND CORRECT COPY OF ALL
THE BIDS RECEIVED ON 06/17/03 FOR THIS PROJECT.
CONTRACT ADMINISTRATOR  DATE 7/8/03

APPROVED BY: Elizabeth S. Mabry
TITLE: EXECUTIVE DIRECTOR

STATE HIGHWAY AGENCY

DATE : 06/18/03

TABULATION OF BIDS

CALL ORDER : 070

CONTRACT ID : 35.22032

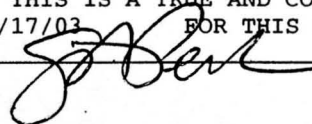
COUNTIES :

LETTING DATE : 06/17/03 11:00 A M

DISTRICT :

(35.22032) MARLBORO COUNTY, SC FILE NOS. 35.22032, PCN 352232M. PROJECT CONSISTS OF ROAD WORK INCLUDING CHIP SEAL, 35.22032 S-0028 35 Adamsville Rd, (0) Tatum Hwy (5.74) Academy Rd 5.74, , 35.22032 S-0039 35 Oscar Fletcher Rd, (0) SC 381 (2.01) Adamsville Rd 2.01, , 35.22032 S-0040 35 Laurin Willis Rd, (0) US 15 (8.94) 8.94, , 35.22032 S-0059 35 Calhoun Rd, (0.56) HWY. 9 EAST (3.18) 2.62, , 35.22032 S-0060 35 Allen St., (0) Neville Bennett Rd. (0.44) Jefferson St. 0.44, , 35.22032 S-0094 35 American Legion Rd., (0) SC 83 (0.96) 0.96, , 35.22032 S-0094 35 Berea Church Rd., (0.96) Danny Chapel Rd. (2.58) SC 83 1.62, , 35.22032 S-0121 35 Juniper Rd., (0) Carolina Church Rd. (1.56) SC 9 1.56, , 35.22032 S-0123 35 King Rd., (0) Academy Rd. (2.03) 2.03, , 35.22032 S-0138 35 Norton Rd., (0) SC 381 (0.86) 0.86, , 35.22032 S-0139 35 Gateway Rd., (0) SC 381 (0.07) 0.07, , 35.22032 S-0140 35, (0) SC 381 (0.15) 0.15, , 35.22032 S-0143 35 Neville Bennett Rd., (0) Laurin Willis Rd. (2.3) Hayne St. 2.3, , 35.22032 S-0189 35 Danny Chapel Rd., (0) HWY 83 (0.63) Berea Church Rd. 0.63, , 35.22032 S-0190 35 Bowen Grocery Rd., (0) Berea Church Rd. (1.99) 1.99, , 35.22032 S-0197 35 Ivey Cemetary Rd., (0) Laurin Willis Rd. (2.84) 2.84, , 35.22032 S-0199 35 Ansel Ammons Rd., (0) HWY 9 (1.53) 1.53, , 35.22032 S-0275 35 Gorlie Rd., (0) Academy Rd. (1.93) Adamsville Rd. 1.93, , 35.22032 S-0336 35 Mt. Zion Church Rd., (0) HWY 15 (2.03) Bennettsville Fire 2.03, , 35.22032 S-0337 35 Sarion Church Rd., (0) Adamsville Rd. (1.93) Laurin Willis Rd. 1.93, , 35.22032 S-0338 35 Briar Patch Rd., (0) Briar Patch Rd. (1.35) HWY 15 1.35, , 35.22032 S-0340 35 Briar Patch Rd., (0) HWY 381 (0.61) Briar Patch Rd. 0.61, , 35.22032 S-0342 35 Heidt Rd., (0.9) Calhoun Rd. (3.16) Juniper Rd 2.26, , 35.22032 S-0363 35 County Line Rd., (0) HWY 83 (1.5) 1.5, , 35.22032 S-0380 35 Cottingham Rd., (0) Cottingham Rd. (0.94) Laurin Willis Rd. 0.94, , 35.22032 S-0438 35 Oak Hill Rd., (0) HWY 15. TOTAL LENGTH OF PROJECT: 60.3800 MILES. COMPLETION DATE: 06/30/2004.

RANK	VENDOR NO./NAME	LOCATION	TOTAL BID	% OVER LOW BID
1	1CA005	CARNES SOUTH CAROLINA, INC.	\$ 366,601.72	0.0000%
2	1JS001	J.S. MYERS COMPANY, INC.	\$ 382,795.70	0.0000%

THIS IS TO CERTIFY THAT THIS IS A TRUE AND CORRECT COPY OF ALL
THE BIDS RECEIVED ON 06/17/03 FOR THIS PROJECT.
CONTRACT ADMINSTRATOR  DATE 7/8/03

APPROVED BY: Elizabeth S. Mabry
TITLE: EXECUTIVE DIRECTOR

TABULATION OF BIDS

CALL ORDER : 080
 LETTING DATE : 06/17/03 11:00 A M

CONTRACT ID : 45.22032
 DISTRICT :

COUNTIES :

*(45.22032) WILLIAMSBURG COUNTY, SC FILE NOS. 45.22032, PCN 452232. PROJECT CONSISTS OF ROAD WORK INCLUDING CHIP SEAL, 45.22032 S-0217 45, (0) (1.78) 1.78, , 45.22032 S-0286 45, (0) (1.13) 1.13, , 45.22032 S-0290 45, (0) (3.08) 3.08, , 45.22032 S-0318 45, (0) (1.01) 1.01, , 45.22032 S-0358 45, (0) (2.62) 2.62, , 45.22032 S-0380 45, (0) (1.13) 1.13, , 45.22032 S-0439 45, (0) (1) 1, , 45.22032 S-0456 45, (0) (3.11) 3.11, , 45.22032 S-0495 45, (0) (4.94) 4.94, , 45.22032 S-0503 45, (0) (2.02) 2.02, , 45.22032 S-0504 45, (0) (2.47) 2.47, , 45.22032 S-0530 45, (0) (1.96) 1.96, , 45.22032 S-0572 45, (0) (2.14) 2.14, , 45.22032 S-0573 45, (0) (2.68) 2.68, , 45.22032 S-0577 45, (0) (1.73) 1.73, , 45.22032 S-0590 45, (0) (1.89) 1.89, , 45.22032 S-0591 45, (0) (1.75) 1.75, , 45.22032 S-0678 45, (0) (1.63) 1.63, , 45.22032 S-0741 45, (0) (1.39) 1.39, , 45.22032 S-0770 45, (0) (1.63) 1.63. TOTAL LENGTH OF PROJECT: 41.0900 MILES. COMPLETION DATE: 04/30/2004.

RANK	VENDOR NO./NAME	LOCATION	TOTAL BID	% OVER LOW BID
1	1CA005 CARNES SOUTH CAROLINA, INC.	Gainesville, GA	\$ 271,014.47	0.0000%
2	1JS001 J.S. MYERS COMPANY, INC.	YADKINVILLE, NC	\$ 302,475.04	0.0000%
3	1PA005 PALMETTO PAVING CORPORATION	CONWAY, SC	\$ 369,530.11	0.0000%

THIS IS TO CERTIFY THAT THIS IS A TRUE AND CORRECT COPY OF ALL
 THE BIDS RECEIVED ON 06/17/03 FOR THIS PROJECT.
 CONTRACT ADMINSTRATOR [Signature] DATE 7/8/03

APPROVED BY: Elizabeth S. Mabry
 TITLE: EXECUTIVE DIRECTOR

TABULATION OF BIDS

CALL ORDER : 005
LETTING DATE :

CONTRACT ID : 2.107CR1
DISTRICT :

COUNTIES :

(2.107CR1) AIKEN COUNTY, SC FILE NO. 2.107CR1, STATE PROJECT NO. C-107C, PCN 027003RR1. PROJECT CONSISTS OF ROAD WORK INCLUDING ASPHALT CONCRETE SURFACING, CONSTRUCTION OF CONCRETE CURB AND GUTTER, DRAINAGE, PAVEMENT MARKINGS (PAINT & THERMOPLASTIC) AND WIDENING. TOTAL LENGTH OF PROJECT: 0.5490 MILES. COMPLETION DATE: 04/30/2004.

RANK	VENDOR NO./NAME	LOCATION	TOTAL BID	% OVER LOW BID
1	1SA015 SATTERFIELD CONST. CO., INC.	GREENWOOD, SC	\$ 365,569.55	0.0000%

THIS IS TO CERTIFY THAT THIS IS A TRUE AND CORRECT COPY OF ALL
THE BIDS RECEIVED ON 06/17/03 FOR THIS PROJECT.
CONTRACT ADMINISTRATOR  DATE 7/8/07

APPROVED BY: Elizabeth S. Mabry
TITLE: EXECUTIVE DIRECTOR

RESOLUTION

REQUESTING THE SOUTH CAROLINA STATE BUDGET AND CONTROL BOARD TO ISSUE NOT EXCEEDING TWO MILLION TWO HUNDRED THOUSAND DOLLARS (\$2,200,000) AGGREGATE PRINCIPAL AMOUNT OF GENERAL OBLIGATION STATE HIGHWAY BONDS PURSUANT TO THE PROVISIONS OF TITLE 57, CHAPTER 11, ARTICLE 3 OF THE CODE OF LAWS OF SOUTH CAROLINA 1976, AS AMENDED.

Submitted By

THE COMMISSION OF THE SOUTH CAROLINA
DEPARTMENT OF TRANSPORTATION

July 24, 2003

RESOLUTION

REQUESTING THE SOUTH CAROLINA STATE BUDGET AND CONTROL BOARD TO ISSUE NOT EXCEEDING TWO MILLION TWO HUNDRED THOUSAND DOLLARS (\$2,200,000) AGGREGATE PRINCIPAL AMOUNT OF GENERAL OBLIGATION STATE HIGHWAY BONDS PURSUANT TO THE PROVISIONS OF TITLE 57, CHAPTER 11, ARTICLE 3 OF THE CODE OF LAWS OF SOUTH CAROLINA 1976, AS AMENDED.

Section 1. Authorization.

The submission of this request to the South Carolina State Budget and Control Board (the "State Board") for the issuance of General Obligation State Highway Bonds is authorized by the provisions of Section 57-11-220 of the Code of Laws of South Carolina 1976, as amended.

Section 2. Reason For Request For General Obligation State Highway Bonds To Be Issued.

The Richland County Transportation Committee ("Richland County") filed an application, attached hereto as Exhibit A, with the Commission (the "Commission") of the Department of Transportation (the "Department") on March 10, 2003 requesting the issuance of \$2,200,000 aggregate principal amount of state highway bonds as provided in Section 12-28-2740 of the Code of Laws of South Carolina 1976, as amended. The proceeds of these bonds will be expended to expedite the improvement to state maintained roads in Richland County. The Commission approved Richland County's application on May 22, 2003.

It is now necessary and in the interest of Richland County and the Commission to request the State Board to issue not exceeding Two Million Two Hundred Thousand Dollars (\$2,200,000) aggregate principal amount of General Obligation State Highway Bonds (the "Bonds"), the proceeds of which will be expended to expedite the improvement of state maintained roads in Richland County.

Section 3. Tentative Time Schedule During Which the Proceeds of the General Obligation State Highway Bonds will be expended.

The South Carolina Department of Transportation expects all of the proceeds of the General Obligation State Highway Bonds to be expended by September, 2005.

Section 4. Annual Principal and Interest Requirements for all Outstanding State Highway Bonds.

Attached hereto as Exhibit C is a debt service table showing the annual principal and interest requirements for all general obligation state highway bonds outstanding as of July 2, 2003.

Section 5. Revenues Derived from each Source of Revenue during the fiscal years ended June 30, 2002 and June 30, 2003.

The amount of revenues derived from each of the sources of revenue (the "Sources of Revenue") as defined in Section 57-11-210 of the Code of Laws of South Carolina 1976, as amended, will not be known until September, 2003 when the Comptroller General issues his preliminary report.

However, attached hereto as Exhibit D is a table setting forth the amount of revenues derived from each of the Sources of Revenue during the fiscal year ended June 30, 2002

It is expected that the Sources of Revenue for the fiscal year ended June 30, 2003 will be sufficient to permit the issuance of the Bonds.

Section 6. Revenues Estimated to be Derived from the Sources of Revenue in Future Years.

Attached hereto as Exhibit E is a table setting forth amounts estimated by the Commission which will be derived from the Sources of Revenue during the fiscal year ending June 30, 2003 and the next ensuing fiscal years during which the Bonds are expected to be outstanding. The Sources of Revenue for the fiscal year ending June 30, 2003 and the next five fiscal years thereafter are estimated to not increase more than five percent (5%) above the actual sums derived from the Sources of Revenue in the preceding fiscal year. During the sixth and subsequent fiscal years it is estimated that revenues derived from the Sources of Revenue will not increase over the revenues derived from the Sources of Revenue during the fifth succeeding fiscal year following the last completed fiscal year.

Section 7. Estimated Debt Service on the Bonds Requested Hereby.

Attached hereto as Exhibit F is a table setting forth the principal and interest requirements on all General Obligation State Highway Bonds outstanding as of July 2, 2003 and the Bonds, at an estimated annual rate of interest of five percent (5%).

Section 8. Request to issue the Proposed Bonds.

The Commission hereby formally requests the State Board to issue not exceeding \$2,200,000 General Obligation State Highway Bonds, the proceeds of which will be expended to expedite the improvements to state maintained roads in Richland County.

Section 9. Request Authorized and Directed to be filed with the State Board.

The Secretary to the Commission is hereby authorized and directed to file a certified copy of this resolution with Secretary of the State Board within 15 days of its adoption.

Section 10. Effective Date of Resolution.

This Resolution shall become effective upon its adoption.

COMMISSION OF THE DEPARTMENT
OF TRANSPORTATION

ATTEST:

Secretary

Chairman

This Resolution adopted this 24th day of July, 2003.

RICHLAND COUNTY TRANSPORTATION COMMITTEE

March 10, 2003

Ms. Elizabeth Mabry, Executive Director
South Carolina Department of Transportation
P. O. Box 191
Columbia, South Carolina 29202

Mr. Randall D. Williamson, PE
"C" Program Engineer
South Carolina Department of Transportation
P. O. Box 191
Columbia, South Carolina 29202

Dear Ms. Mabry and Mr. Williamson:


Enclosed please find the Richland County Transportation Committee's application for \$2,200,000.00 in bond funds pursuant to SC Code 57-11-220.

The intent of the Richland County Transportation Committee is to set aside appropriate funds from its annual "C" Fund allocation to repay the principal and interest over a period of fifteen (15) years.

The purpose of this bond is to generate proceeds as a source of revenue to expedite improvement for reconstruction and resurfacing of a state road 200 in Richland County.

Should you have questions concerning this matter please contact me at (803) 576-1906.

Sincerely,


James C. Brown
Chairman

JCB/ssc

Enc. a/s

**RICHLAND COUNTY
TRANSPORTATION COMMITTEE**

**APPLICATION FOR BOND FUNDS
MARCH 2003**



RICHLAND COUNTY TRANSPORTATION COMMITTEE

STATE OF SOUTH CAROLINA)

RESOLUTION

COUNTY OF RICHLAND)

A RESOLUTION CONFIRMING SUPPORT FOR ISSUANCE OF A BOND

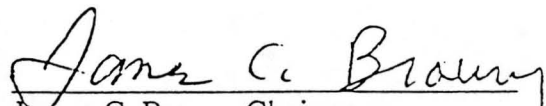
WHEREAS, the Richland County Transportation Committee was formed in 1993 by the Legislative Delegation, and

WHEREAS, the Richland County Transportation Committee was created to dispense "C" funds for the improvement of farm to market roads in Richland County, and

WHEREAS, in order to expedite the improvement of state and county maintained roads in Richland County, and

NOW, THEREFORE, BE IT RESOLVED, that the Richland County Transportation Committee request that the South Carolina Department of Transportation Commission issue \$2,200,000 in state highway bonds in accordance with Code of Laws of the State of South Carolina.

Richland County South Carolina
10th day of March, 2003



James C. Brown, Chairman
Richland County Transportation Committee

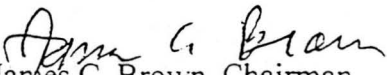
RICHLAND COUNTY TRANSPORTATION COMMITTEE

RICHLAND COUNTY BOND REQUEST

The members of Richland County Transportation Committee have requested that the South Carolina Department of Transportation pursue and manage the issuance of \$2,200,000.00 in bonds. This bond fund will provide the necessary finance to expedite improvements of Rosewood Drive (SC-200) from Bluff Road (SC-48) to the future river road adjacent to the Congaree River. The bond funds are to be repaid by the Richland County Transportation Committee with a set-a-side of its annual "C" Fund allocation which will repay the principal and interest over a period of fifteen (15) years.

This improvement project consists of reconstruction of the defined section of Rosewood Drive. RCTC received, discussed and approved this project as a priority to fund for the benefit of serving the public. South Carolina Department of Transportation personnel are involved with aspects of the project. This will ensure compliance to SCDOT requirements.

Richland County Government and RCTC held several meetings with discussions on best opportunities to secure bond funds in a timely manner and will allow for completion of the reconstruction in the near future. Through these discussions emerged an understanding of agreements for parties involved.


James C. Brown, Chairman
Richland County Transportation Committee

3/10 03

Richland County Government

County Administration Building
2020 Hampton Street 29204
P.O. Box 192
Columbia, SC 29202



Phone (803) 576-2050
Fax (803) 748-4644
TDD (803) 748-4999

Office of the County Administrator

1/29/03

James C. Brown, Chairman
Richland County Transportation Committee
1701 Main Street, Suite 409
Columbia, SC 29202

Re: Rosewood Drive Project

Dear Mr. Brown:

At its meetings of October 2, 2001 and May 28, 2002, the Richland County Transportation Committee approved funding of debt service payments in the amount of approximately \$200,000 per year for a bond issue for the reconstruction and resurfacing of Rosewood Drive from SC Highway 48 to the Vulcan Materials' property. This is to advise you that it is Richland County's intent to proceed with construction of the project at this time. It is, therefore, respectfully requested that the Transportation Committee proceed with the issuance of construction bonds in the amount of \$2,200,000 for this project and authorize payments for the debt service from the County's "C" fund allocation over a period of 15 years.

Please be assured that the County Council and Administration of Richland County sincerely appreciate the Transportation Committee's cooperation and assistance in implementing this project. If you have any questions or need assistance in any way, please do not hesitate to contact either this office or the County Engineer at 576-2412.

Sincerely:

A handwritten signature in cursive script, reading "T. Cary McSwain".

T. Cary McSwain
County Administrator

CC: Chris Eversmann
Carrie Neal
Ralph B. Pearson, P.E.
Chris Truluck
Randy Williamson, SCDOT

Description of Project

The project includes the reconstruction of 0.87 miles of Rosewood Drive (SC-200) from Bluff Road (SC-48) to the future River Road adjacent to the Congaree River.

The 2,640-foot section of the project from Bluff Road (SC-48) to the existing CSX Railway will include resurfacing of the existing 24-foot wide road and the addition of 2-foot wide shoulders on each side.

The shoulders will be constructed of 6" asphalt aggregate base course to match existing grade. This entire section and 2-foot shoulders will be resurfaced with the following pavement section:

Asphalt Aggregate Base Course	6" Uniform
Asphalt Concrete Binder Course	250 psy SUPERPAVE (19mm)
Asphalt Concrete Surface Course	175 psy SUPERPAVE (12.5mm)

The 1,875-foot section from the existing CSX Railway to River Road will require additional remedial action due to an existing landfill (the old City of Columbia dump) beneath this area. The landfill is capped with an approximate 8-foot layer of soil.

The additional remedial action will include undercutting this section to an elevation approximately 4 feet lower than the existing ground elevation. A geogrid (Tensar BX1200 or equivalent) will then be placed over the subgrade of the undercut area and structural fill will be compacted over the geogrid.

Once this section is brought to grade with structural fill, the following pavement section will be used:

Graded Aggregate Base Course	8" Uniform
Asphalt Aggregate Base Course	6" Uniform
Asphalt Concrete Binder Course	250 psy SUPERPAVE (19mm)
Asphalt Concrete Surface Course	175 psy SUPERPAVE (12.5mm)

The pavement sections were designed for a 10-year design life in accordance with the American Association of State Highway and Transportation Officials (AASHTO) Guide for Design of Pavement Structures and the South Carolina Department of Transportation (SCDOT) standards. The average daily traffic (ADT) used to calculate the pavement sections is as follows:

Vulcan Materials	700 tandem-axle trucks
Sloan Construction Company	175 tandem-axle trucks
Consolidated Systems	100 tractor-trailers
Allied Materials	50 tractor-trailers
Remaining Rosewood Businesses	10% additional tractor-trailers

In addition, some intersection improvements are planned for the southwest portion of the intersection of Rosewood Drive (SC-200) and Bluff Road (SC-48). The storage for the right turn lane on Rosewood Drive will be increased to 200 feet and the storage for the left turn lane will be increased to 150 feet.

All construction activities will occur within existing right-of-way. No additional right-of-way will be obtained for the project.

Impact On "C" Funds

The annual allocation of "C" Funds for the Richland County Transportation Committee (CTC) from the County Transportation Fund is approximately \$3.6 million. The CTC has approved the programming of approximately \$200,000 per year to support the debt service on a bond for \$2.2 million for the reconstruction of Rosewood Drive.

The \$200,000 per year is approximately 5½ percent of the CTC's yearly allocation. Therefore, the impact on current and future "C" Projects will be minimal.

Impact and Benefits to the County

The benefits of improving Rosewood Drive from Bluff Road to River Road are numerous. It would allow the truck traffic from the Vulcan Materials quarry to exit the quarry without driving through the Olympia community, which would improve the quality of life for Olympia residents. It would also allow for the redevelopment of the Olympia Mill building, which is eligible for the National Register. This building, along with the Granby Mill and surrounding structures, would be more appealing to a developer if not surrounded by the noise, dust, and danger to pedestrians that the truck traffic poses. The County would also like to help redevelop the community and preserve the historic homes and buildings located there, for the sake of historic preservation and for the purpose of economic development.

The quarry truck traffic currently uses residential streets in Olympia to exit the quarry. The trucks line up beginning at approximately 4:00 AM on the residential streets and the noise disturbs residents' sleep. Because the trucks have been using residential streets that were not built to withstand the use of heavy truck traffic, the streets have eroded into dirt, thus creating large amounts of dust. The levels of dust have created concerns about public health, particularly for children, the elderly, and those with respiratory illnesses such as asthma.

This redirection of traffic would also benefit the trucks because the new portion of Rosewood would be built to withstand this type of traffic. Trucks would have a smooth paved surface rather than an eroded one with potholes.

Olympia is a historic community dating from the 1890s. The County is interested in preserving the homes and the mills for future generations. The Olympia Mill was the largest cotton mill under one roof in the world when it was built in 1899. According to a

study conducted by Edwards-Pitman Environmental, Inc. in 2002, the building is "one of the most architecturally outstanding early twentieth century industrial buildings in South Carolina." The report goes on to say that the Olympia Mill Village retains a "remarkable level of integrity" in that it "maintains architectural cohesion and its streetscapes, layout, design, and feeling are all intact. Olympia Mill Village is a complete unit with churches, commercial buildings, houses and the mill, and as such it is worthy as a whole for inclusion on the National Register of Historic Places."

The County would also like to see the community developed for purposes of economic development. This idea coordinates with the plans of the River Alliance, a non-profit group whose mission is to connect people to the rivers, making them accessible and yet protected, and brings the rivers back into the daily lives of area residents and visitors. The River Alliance's master plan is the Three Rivers Greenway project, which promotes downtown residential infill and increases the tax base by providing river-related recreation and tourism centered in the downtown area. The redevelopment of the mill buildings and the elimination of the truck traffic from the community will greatly enhance property values and the quality of life for those who live there, and create additional opportunities for housing and commercial activity.

An agreement with Vulcan Materials has been reached which includes the construction of River Road, a road on the Vulcan Materials property, and its connection with Rosewood Drive. River Road is 6200 feet long. The County has chosen Rosewood Drive as an exit point because it is an industrial boulevard and is suited for this type of activity.

Once the construction of River Road is complete, Vulcan Materials, as part of their air quality permit with SC Department of Health and Environmental Control, will employ the use of wheel washes and road sprays to further reduce dust from the trucks. In addition, the County will retain the services of an environmental consultant to monitor air quality before, during, and after construction.

<u>Month</u>	<u>Payment</u>
Aug-03	\$50,000.00
Sep-03	\$150,000.00
Oct-03	\$225,000.00
Nov-03	\$200,000.00
Dec-03	\$150,000.00
Jan-04	\$125,000.00
Feb-04	\$100,000.00
Mar-04	\$175,000.00
Apr-04	\$200,000.00
May-04	\$275,000.00
Jun-04	\$300,000.00
Jul-04	\$250,000.00
Total=	\$2,200,000.00

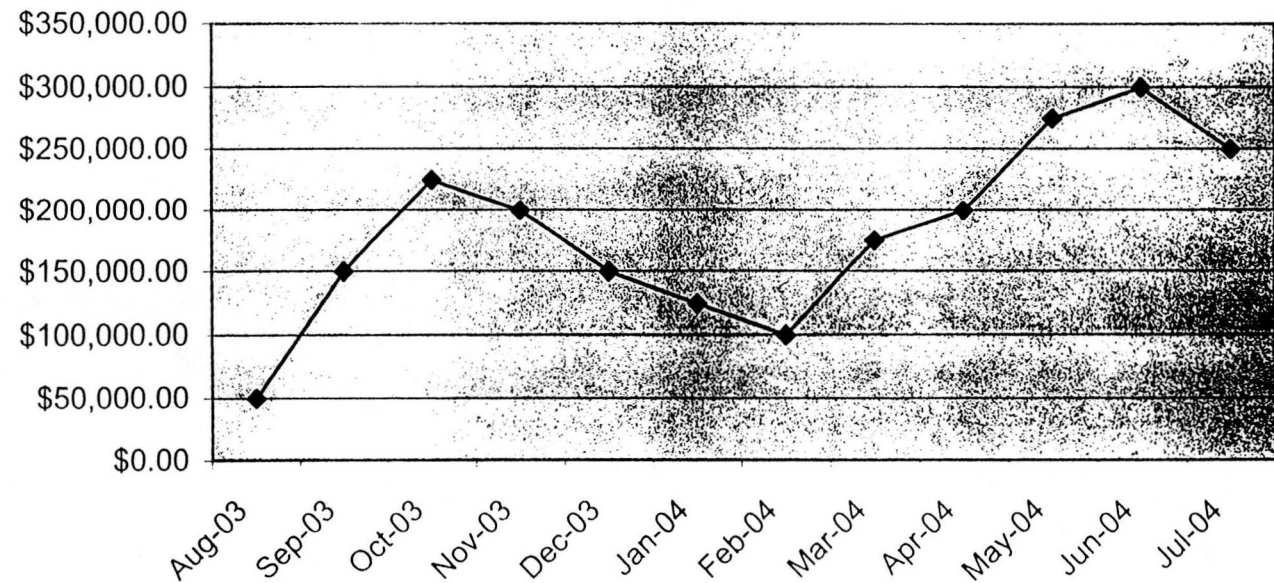


EXHIBIT C

ANNUAL PRINCIPAL AND INTEREST REQUIREMENTS ON ALL GENERAL OBLIGATION
STATE HIGHWAY BONDS TO BE OUTSTANDING AS OF JULY 2, 2003

Fiscal Year Ending June 30	Total Principal	Total Interest	Total Principal and Interest
2004	\$ 24,060,000.00	\$ 29,120,955.63	\$ 53,180,955.63
2005	25,720,000.00	29,159,628.76	54,879,628.76
2006	26,825,000.00	27,846,522.51	54,671,522.51
2007	29,775,000.00	26,511,072.51	56,286,072.51
2008	34,875,000.00	25,045,422.51	59,920,422.51
2009	37,025,000.00	23,258,178.76	60,283,178.76
2010	38,120,000.00	21,451,803.76	59,571,803.76
2011	39,485,000.00	19,599,128.76	59,084,128.76
2012	35,955,000.00	17,731,466.26	53,686,466.26
2013	37,985,000.00	16,051,433.76	54,036,433.76
2014	36,110,000.00	14,350,833.76	50,460,833.76
2015	37,130,000.00	12,676,231.26	49,806,231.26
2016	38,200,000.00	10,954,373.76	49,154,373.76
2017	39,330,000.00	9,080,906.26	48,410,906.26
2018	40,530,000.00	7,149,468.76	47,679,468.76
2019	41,780,000.00	5,157,543.76	46,937,543.76
2020	29,110,000.00	3,102,112.50	32,212,112.50
2021	30,610,000.00	1,687,925.00	32,297,925.00
2022	4,625,000.00	204,368.75	4,829,368.75
2023	1,210,000.00	54,450.00	1,264,450.00
Total	\$628,460,000.00	\$300,193,827.03	\$928,653,827.03

EXHIBIT D

REVENUES DERIVED FROM EACH OF THE SOURCES OF REVENUE DURING THE FISCAL
YEAR ENDED JUNE 30, 2002STATE OF SOUTH CAROLINA
State Highway Bonds – Sources of Revenue
For the Fiscal Year Ending June 30, 2002

Net Gasoline Tax	\$346,068,627.80
Fuel Oil Tax	89,145,772.68
Motor Vehicle License Tax	<u>113,035,961.69</u>
Total Revenue Sources	<u>\$548,250,362.17</u>

EXHIBIT E

ESTIMATES OF THE COMMISSION OF THE DEPARTMENT OF TRANSPORTATION
OF THE REVENUES TO BE DERIVED FROM THE SOURCES OF REVENUE IN THE
FISCAL YEAR ENDING JUNE 30, 2003 AND FUTURE FISCAL YEARS DURING WHICH
THE BONDS WILL BE OUTSTANDING

Fiscal Year Ending June 30	Gasoline Tax*	Fuel Oil Tax*	Motor Vehicle Tax**	Total Revenues
2003	\$349,529,314.08	\$90,037,230.41	\$111,450,314.38	\$551,016,858.87
2004	353,024,607.22	90,937,602.71	117,146,606.18	561,108,816.11
2005	356,554,853.29	91,846,978.74	115,965,029.86	564,366,861.88
2006	360,120,401.82	92,765,448.53	121,891,695.51	574,777,545.86
2007	363,721,605.84	93,693,103.01	120,662,632.06	578,077,340.91
2008	363,721,605.84	93,693,103.01	120,662,632.06	578,077,340.91
2009	363,721,605.84	93,693,103.01	120,662,632.06	578,077,340.91
2010	363,721,605.84	93,693,103.01	120,662,632.06	578,077,340.91
2011	363,721,605.84	93,693,103.01	120,662,632.06	578,077,340.91
2012	363,721,605.84	93,693,103.01	120,662,632.06	578,077,340.91
2013	363,721,605.84	93,693,103.01	120,662,632.06	578,077,340.91
2014	363,721,605.84	93,693,103.01	120,662,632.06	578,077,340.91
2015	363,721,605.84	93,693,103.01	120,662,632.06	578,077,340.91
2016	363,721,605.84	93,693,103.01	120,662,632.06	578,077,340.91
2017	363,721,605.84	93,693,103.01	120,662,632.06	578,077,340.91
2018	363,721,605.84	93,693,103.01	120,662,632.06	578,077,340.91
2019	363,721,605.84	93,693,103.01	120,662,632.06	578,077,340.91

* Gasoline Tax and Motor Fuel tax calculated at 1% growth.

** Motor Vehicle tax calculated as follows:

Truck Registration fees calculated at 2% growth (biennial).

General Fund Revenues for (Highway Patrol, Transport Police, Motor Vehicle Licensing)
were calculated at average 1% growth.

EXHIBIT F

PROFORMA DEBT SERVICE TABLE ON ALL GENERAL OBLIGATION STATE HIGHWAY BONDS OUTSTANDING AS OF JULY 2, 2003 AND THE BONDS AT AN ASSUMED ANNUAL RATE OF INTEREST OF FIVE PERCENT (5%)

Fiscal Year Ending June 30	Total Principal	Total Interest	Total Principal and Interest
2004	\$ 24,060,000.00	\$ 29,175,955.63	\$ 53,235,955.63
2005	25,820,000.00	29,267,128.76	55,087,128.76
2006	26,935,000.00	27,948,772.51	54,883,772.51
2007	29,885,000.00	26,607,822.51	56,492,822.51
2008	34,995,000.00	25,136,422.51	60,131,422.51
2009	37,150,000.00	23,343,053.76	60,493,053.76
2010	38,250,000.00	21,530,303.76	59,780,303.76
2011	39,620,000.00	19,671,003.76	59,291,003.76
2012	36,100,000.00	17,796,341.26	53,896,341.26
2013	38,135,000.00	16,108,933.76	54,243,933.76
2014	36,265,000.00	14,400,708.76	50,665,708.76
2015	37,300,000.00	12,717,981.26	50,017,981.26
2016	38,375,000.00	10,987,498.76	49,362,498.76
2017	39,510,000.00	9,105,156.26	48,615,156.26
2018	40,725,000.00	7,164,343.76	47,889,343.76
2019	41,980,000.00	5,162,543.76	47,142,543.76
2020	29,110,000.00	3,102,112.50	32,212,112.50
2021	30,610,000.00	1,687,925.00	32,297,925.00
2022	4,625,000.00	204,368.75	4,829,368.75
2023	1,210,000.00	54,450.00	1,264,450.00
Total	\$630,660,000.00	\$301,172,827.03	\$931,832,827.03

RESOLUTION

WHEREAS, L. Morgan Martin graduated from Francis Marion College in 1975; and the University of South Carolina Law School in 1978; and

WHEREAS, he has served as an Assistant Solicitor and Deputy Solicitor; and began his private practice in Conway in 1988; and

WHEREAS, he was Chairman of the Horry County Democratic Party from 1984-86; and

WHEREAS, he served in the South Carolina House of Representatives from 1990-96, and Chairman of the Criminal Laws Sub-Committee; and

WHEREAS, he received an honorary Doctor of Humanities from Frances Marion University in 2000; and

WHEREAS, he was appointed by Governor James H. Hodges as Chairman of the South Carolina Department of Transportation Commission in 1999; and


WHEREAS, as Chairman two major road projects in Horry County were completed, the Conway Bypass and the Carolina Bays Parkway; and

WHEREAS, he has worked tirelessly improving the services of the transportation department; and

WHEREAS, he is married to Sonya Joy Hardee and has 3 children, Mary Ashley, Morgan O'Bryan, and Hayley Elizabeth; and

WHEREAS, he has served his community and state in numerous other capacities, including as a member of the State Infrastructure Bank board.

NOW, THEREFORE, BE IT RESOLVED by the South Carolina Transportation Commission, in meeting duly assembled this 27th day of June 2003, that the interchange of SC 22 (Veteran's Highway) and US 501 in Horry County be named the "L. Morgan Martin Interchange" in recognition of his service to the state of South Carolina.



Tee Hooper, Jr., *Chairman*

Robert W. Harrell, *First Congressional District*

John N. Hardee, *Second Congressional District*

Eugene C. Stoddard, *Third Congressional District*

H. Howell Clyborne, Jr., *Fourth Congressional District*

B. Bayles Mack, *Fifth Congressional District*

John M. "Moot" Truluck, *Sixth Congressional District*

SC Dept of Transportation Appropriation Budgets
2000-2005

	FY2000	FY2001	FY2002	FY2003	FY2004	FY2005
I. Administration						
I. A. General Administration						
Personal Services	12,032,751	12,385,469	11,800,000	12,196,382	12,000,000	12,500,000
Other Operating	21,506,424	21,823,039	21,000,000	18,000,000	18,000,000	17,110,000
Total	33,539,175	34,208,508	32,800,000	30,196,382	30,000,000	29,610,000
	(370.5)	(363.5)	(277.0)	(277.0)	(277.0)	(277.0)
I. B. Land & Buildings						
Other Operating	1,147,420	1,500,000	1,500,000	1,500,000	1,500,000	1,500,000
Permanent Improvements	6,852,580	9,500,000	4,500,000	4,500,000	4,500,000	4,500,000
Total	8,000,000	11,000,000	6,000,000	6,000,000	6,000,000	6,000,000
Total Administration	41,539,175	45,208,508	38,800,000	36,196,382	36,000,000	35,610,000
	(370.5)	(363.5)	(277.0)	(277.0)	(277.0)	(277.0)
II. Highway Engineering						
II. A. Engineering - Adm. & Proj. Mgmt.						
Personal Services	49,068,898	55,385,522	66,600,000	64,184,222	63,000,000	70,000,000
Other Operating	10,372,156	10,699,925	9,665,000	12,000,000	12,000,000	12,800,000
Total	59,441,054	66,085,447	76,265,000	76,184,222	75,000,000	82,800,000
	(1,471.9)	(1,538.1)	(1,599.0)	(1,634.0)	(1,634.0)	(1,634.0)
II. B. Engineering - Construction						
Other Operating	31,538,365	60,000,000	75,000,000	75,000,000	75,000,000	75,000,000
Permanent Improvements	317,984,135	433,380,000	440,943,500	397,467,566	415,050,000	630,686,057
Allocations	15,477,500	8,000,000	1,250,000	1,250,000	1,250,000	21,000,000
Total	365,000,000	501,380,000	517,193,500	473,717,566	491,300,000	726,686,057
II. C. Highway Maintenance						
Personal Services	72,491,992	79,559,663	92,700,000	94,650,000	96,000,000	96,000,000
Other Operating	137,258,316	131,077,565	66,450,000	74,341,345	89,650,000	115,413,076
Permanent Improvements	50,000	50,000	50,000	50,000	50,000	150,000
Total	209,800,308	210,687,228	159,200,000	169,041,345	185,700,000	211,563,076
	(3,520.5)	(3,504.3)	(3,518.7)	(3,518.7)	(3,518.7)	(3,518.7)
Total Highway Engineering	634,241,362	778,152,675	752,658,500	718,943,133	752,000,000	1,021,231,133
	(4,992.4)	(5,042.4)	(5,117.7)	(5,152.7)	(5,152.7)	(5,152.7)
III. Toll Operations						
Other Operating	2,245,361	2,245,361	3,000,000	3,100,000	3,100,000	3,675,823
Total	2,245,361	2,245,361	3,000,000	3,100,000	3,100,000	3,675,823
IV. Mass Transit						
Personal Services	928,251	751,575	705,000	705,000	705,000	705,000
Other Operating	749,499	1,000,000	1,000,000	1,000,000	1,000,000	1,000,000
Allocations	11,922,250	12,222,953	12,295,000	12,277,380	17,110,182	19,156,856
Budget Cuts		(5,790)	(33,863)	(14,549)		
Total	13,600,000	13,968,738	13,966,337	13,940,831	18,815,182	20,861,856
	(22.0)	(17.0)	(16.0)	(16.0)	(16.0)	(16.0)
V. Employer Contributions						
Total	40,356,568	44,424,669	51,541,500	55,860,485	52,000,000	57,665,600
VI. County Transportation						
Other Operating	5,000,000	28,000,000				
Permanent Improvements	15,000,000	18,000,000				
Allocations	48,000,000	28,083,998				
Total	68,000,000	74,083,998				
Non-recurring Appropriations	200,000	2,200,000				
Base Reduction			(54,581)			
Total Highway Fund Budget	800,182,466	960,283,949	859,911,776	828,040,831	861,915,182	1,139,044,412
	(5,384.9)	(5,422.9)	(5,410.7)	(5,445.7)	(5,445.7)	(5,445.7)

Note: Amounts in parentheses () are authorized FTE's

Budget Presentation


*Presentation to the
Commission by
Mr. Probst*

July 24, 2003



Motor Fuel User Fee State FY 2004-2005

Appropriations



Motor Fuel User Fee (Diesel & Gas) 16¢ per gallon, 5th lowest in nation	\$	475.3
Gas Tax to County Trans. Funds 2.66¢ per gallon		(60.9)
Transfer to CTC Donor Counties		(8.5)
To General Fund		(4.9)
To DNR		(5.0)
To State Economic Development		(13.0)
Total From State Highway Fund		95.3
Remaining for SCDOT Operations	\$	379.0



Department of Transportation's Revenues FY '04-'05 Appropriations

FY 2004-2005
Appropriations

\$379.0 - Motor Fuel Tax
4.7 - Interest
5.4 - Toll Revenues
46.6 - Misc. (Permits, SIB & CTC engr. services. & other)
7.9 - Motor Vehicle Fees (20%)
0 - General Fund - Mass Trans.
\$443.6
- IFTA Transfer to DPS
- Debt Service (Bridge, Cross Island, Southern Connector)
\$430.8 Net Revenues
47.6 - Federal Cash Conversion
\$478.4 - Total Revenues



\$660.4 M
Committed Payouts
(Non Discretionary)

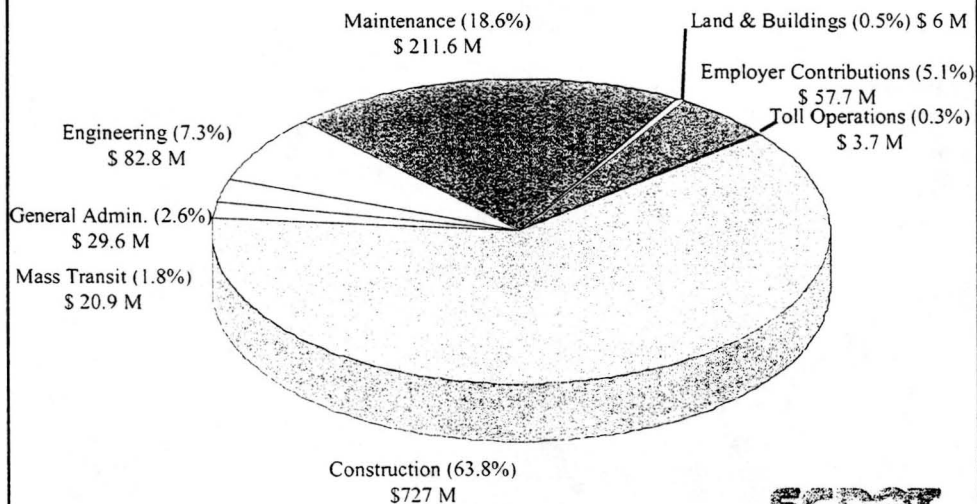
FY 2001-2002 Budget
\$ 478.4 M + \$ 660.4 M = \$ 1.139 B

\$478.4 M
(Discretionary)

SCDOT
August 2003

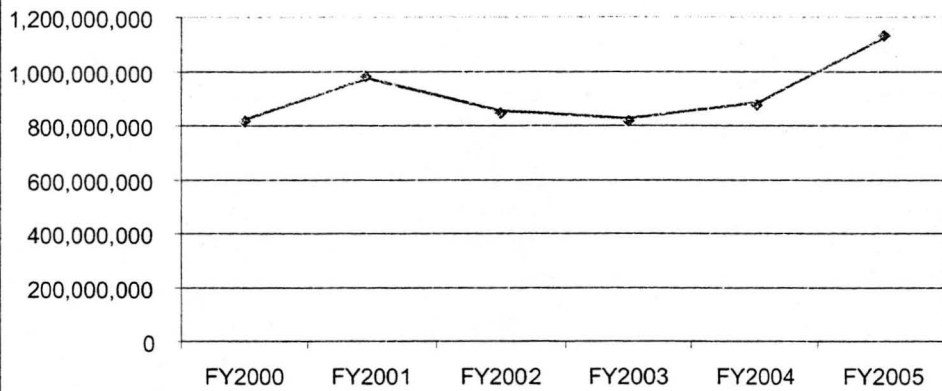
FY'04-05 Appropriation Budget

Total = \$1.139 Billion



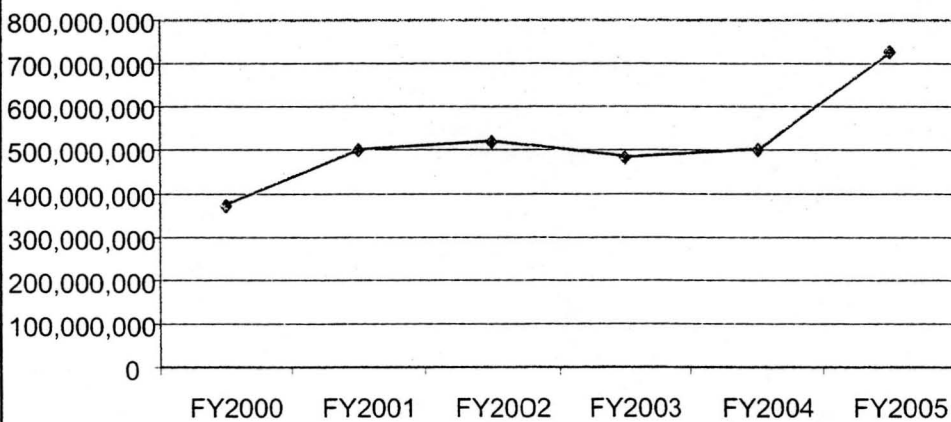
SCDOT
August 2003

Total Appropriation Trends



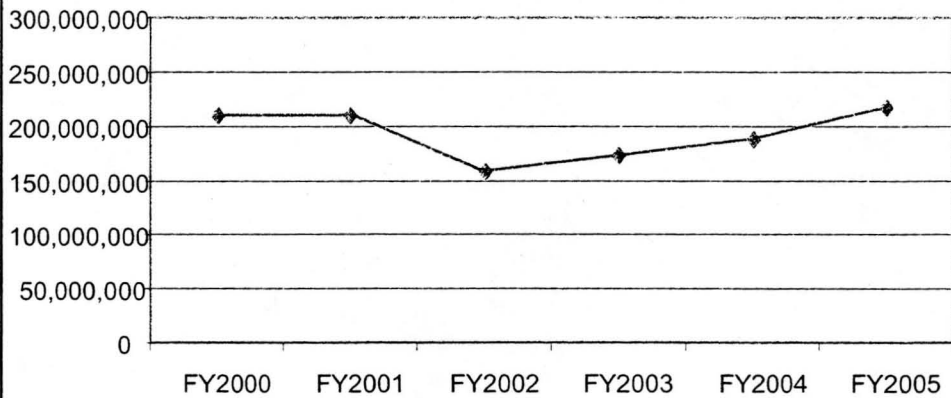
SCDOT
August 2003

Construction Trends



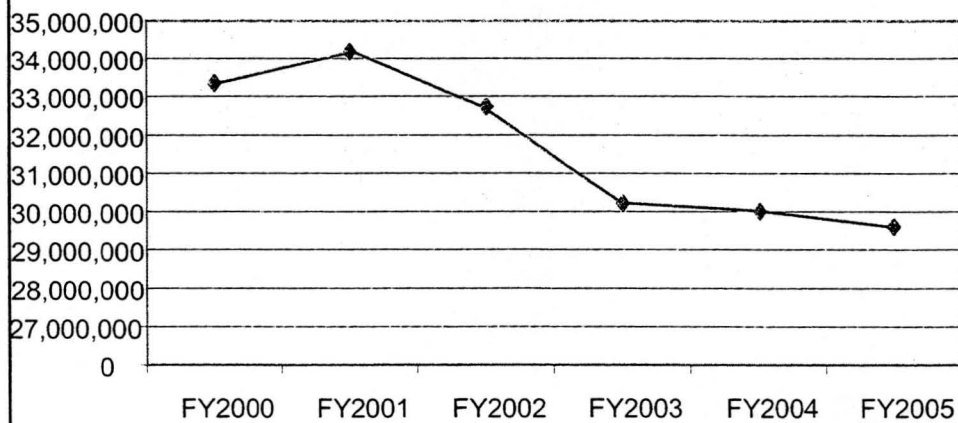
SCDOT
August 2003

Maintenance Trends



SCDOT
August 2003

General Administration Trends



SCDOT
August 2003

Total Cost - \$45.26 Total Printed - 15 Unit Cost - \$3.02