



# Cultural Resources Project Screening Form

File Number:  PIN:  Route:  County:

Project Name:

Type 1: Resurfacing, installation of fencing, signs, pavement markings, traffic signals, passenger shelters, railroad warning devices, installation of rumble strips, and landscaping

Project Type

Type 2: Bridge replacements on alignment, construction of bicycle/pedestrian facilities, and intersection improvements

Type 3: Projects that do not fall into Type 1 and Type 2 categories (e.g. road widening)

## Comments

This project consists of replacing the bridge carrying US-15 over Indian Field Swamp. No new right-of-way is expected. The area of potential effects (APE) is approximately 1,980 ft long and up to 115 ft wide. The APE was reviewed using ArchSite and historical topographic maps and aerials. Review indicated two historic resources, a historic bridge (Asset No 335) and a historic box culvert (Site 440 0060), were within the APE. Both are assessed as not eligible for the National Register of Historic Places (NRHP). A cultural resources survey of the APE was conducted Oct. 9, 2019. It consisted of a pedestrian reconnaissance of the entire APE augmented by the excavation of 6 shovel test pits (STP). Thirty other STP locations were investigated but not excavated due to hydric soil, utilities, and ground disturbance. No artifacts were recovered. One historic resource was recorded (Site No 1271), an early twentieth century residence recommended not eligible for the NRHP. Historic research indicated a mid-twentieth century community pool and recreation area stood southeast of the APE. It appears to have been razed and filled in by the mid-1970s. It is unlikely that any previously undiscovered cultural resources will be impacted by this project. No additional cultural resources investigations are recommended.

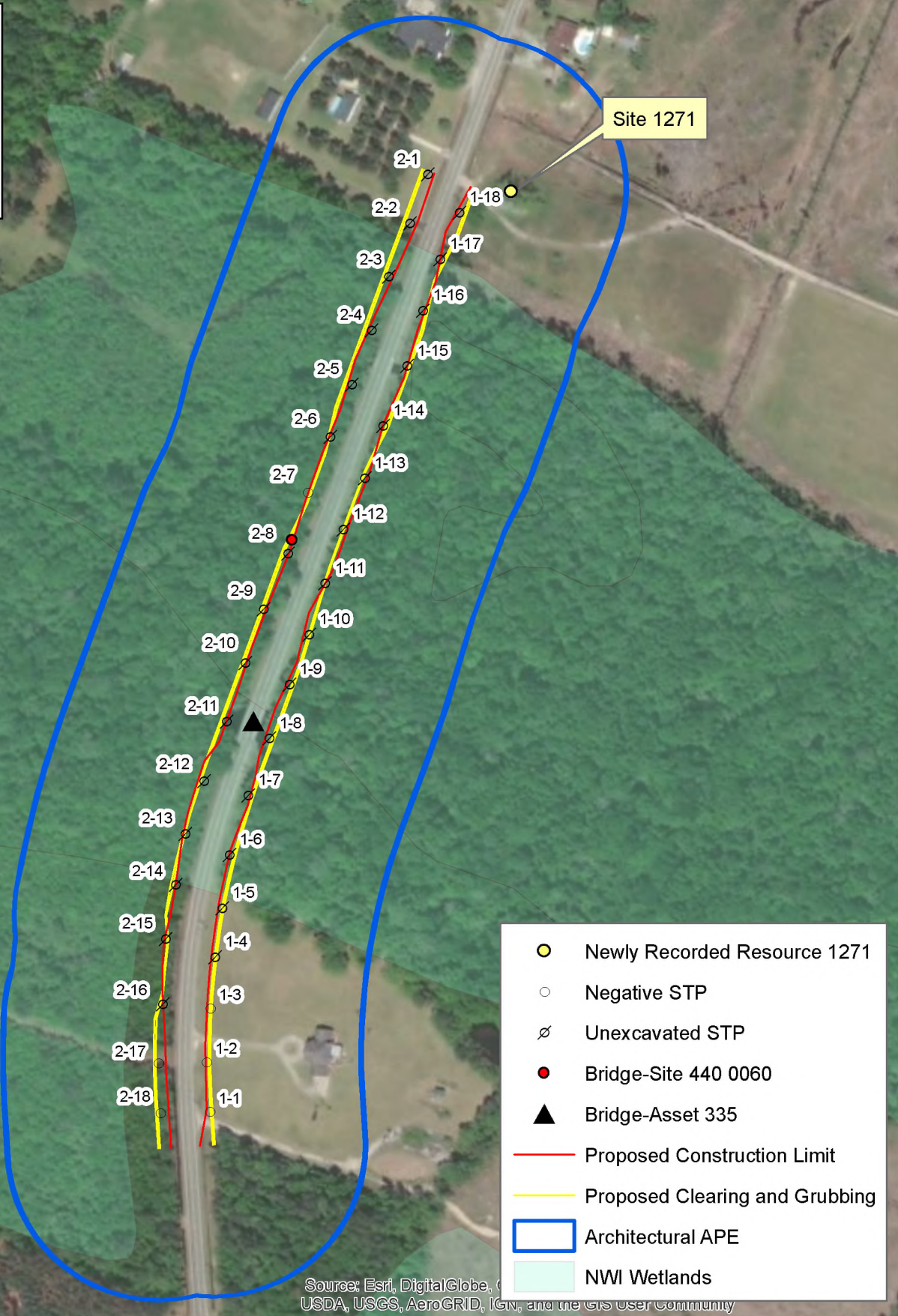
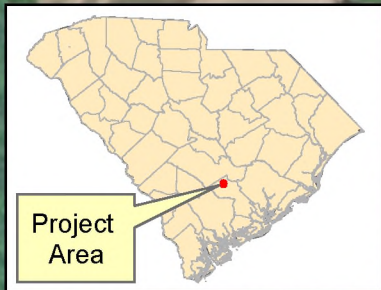
Effect Determination:

\*SHPO consultation is required for all Type 3 projects and any project with a No Adverse or Adverse Effect Determination.

This screening form was developed to satisfy documentation requirements for Type I and Type II projects under a Programmatic Agreement between the Federal Highway Administration, the South Carolina State Historic Preservation Office, the US Army Corps of Engineers, and the South Carolina Department of Transportation. For Type I and Type II projects that have no effect on historic properties, the completion of this screening form with supporting documentation (e.g. ArchSite Map) provides evidence of FHWA and SCDOT's compliance with Section 106 of the National Historic Preservation Act.

Prepared by:

Review Date:



- Newly Recorded Resource 1271
- Negative STP
- ⊘ Unexcavated STP
- Bridge-Site 440 0060
- ▲ Bridge-Asset 335
- Proposed Construction Limit
- Proposed Clearing and Grubbing
- Architectural APE
- NWI Wetlands

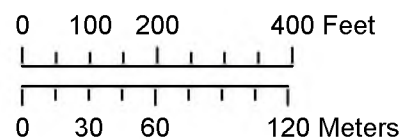
Date:  
October 14, 2019



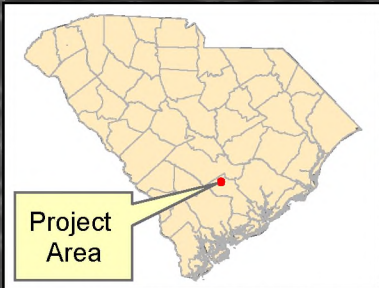
**US-15 Bridge  
Replacement over  
Indian Field Swamp**

**Dorchester County**

Project ID: P037127







- Newly Recorded Resource 1271
- Proposed Construction Limit
- Proposed Clearing and Grubbing

Date:  
October 14, 2019



**US-15 Bridge**  
**Replacement over**  
**Indian Field Swamp**  
  
**Dorchester County**  
**1957**

Project ID: P037127

