

# DIRECT INDEX TO DEEDS, AIKEN COUNTY, S. C.

(7)

Refer to SUB-INDEX in front portion of Book for Alphabetical Arrangement and Page Reference to Names in this Index.

Cott's Patented Index Systems. Owned and manufactured by  
Walker, Evans & Cogswell Co., Charleston, S. C.

N. B.—This system of indexing is patented, and same covers both the Sub-Index and sheets comprising the General Index. The Loose Leaf Binder is also patented, both being the patents of C. M. COFF. Walker, Evans & Cogswell Co., of Charleston, S. C. are owners of these patents, and furnish these Sheets and Binders in North Carolina, South Carolina, Georgia, Florida and Alabama.

Recorded	GRANTOR	GRANTEE	SHORT DESCRIPTION	DATE	BOOK	PAGE
	Salley. J. E. Etal	O J & D H Salley	2+5 acres	1916	26	231
	Salley A. N. Exr	R. H. Shurkey		1917	27	118
2/8/17	Salley. Ida E.	D. H. Salley Jr	2 lots, Salley, S E	"	27	160
2/9/17	" A. N. Exr	C. C. Manning	9 1/4 acres	"	27	202
	" A. N. Ex	M. W. Poole		"	27	224
3/30/17	" Effie R.	Carrie G. Salley	58 2/3 acres	"	27	283
"	" A. N. Exr	Annie E + Mrs H. Salley	43 1/4 "	"	27	284
4/4/17	" A. N. Exr	Mary A Roberts	9 1/20 "	"	27	288
	<del>See "S. Goodman"</del>	<del>Mrs Sarah E. Goodman</del>		"	<del>27</del>	<del>287</del>
	" Ida E.	D. Hammond Salley	5 "	"	27	316
	" " "	" " "	40 "	"	27	325
	" Effie	Mrs Edna Clump	3 "	"	28	77
12/28/17	" D. H.	Dyler Bros	3 lots, Hayener S E	"	28	326
	" Mrs J. E.	Henry F. Salley	1 Acre	1918	29	54
2/27/18	" A. N. Exr	Rufus Smith	1 lot, Perry S E	"	29	98
3/29/18	" A. N. Exr	Perry School Dist #42	10 lots, Perry S E	"	29	139
	" A. N. "	M. W. Horne		"	29	183

(1)

## DIRECT INDEX TO DEEDS, AIKEN COUNTY, S. C.

Cott's Patented Index Systems. Owned and manufactured by  
Walker, Evans & Cogswell Co., Charleston, S. C.

Refer to SUB-INDEX in front portion of Book for Alphabetical Arrangement and Page Reference to Names in this Index.

Recorded	GRANTOR	GRANTEE	SHORT DESCRIPTION	DATE	BOOK	PAGE
5/22/18	Salley A. N., Executor	Carrie Hutto	7 Lot Perry OC	1918	29	281
11/27/18	" J. B.	Mrs. Lina M. Payne	1 Lot Hamburg	"	31	66
12/1/18	" M. E.	E. D. Herms	34 acuv	"	31	195
1/27/19	" A. N. Ex	Jess Condemn		1919	31	351
1/14/19	" D. N. Jr	Arlio H. Stevenson	71 1/2 acres	1919	32	49
4/11/19	" Ida E.	J. W. and Mrs. Marion J. Posey	Lot in Salley, S. C.	"	32	173
5/30/19	" A. N. Recutor J. M. Salley	A. H. Green	Lots 1, 2, 3	"	32	268
7/7/19	" Mrs. Eliza	B. L. Mundy	70 acres	"	32	275
8/31/19	" Ida E.	Charles C. Williamson	Lot	"	32	319
11/4/19	" J. B.	John Lloyd & Lily Bell Williams	Lot	"	33	305
11/14/19	" J. E.	G. Alin Corbett	1 acre	"	33	355
11/14/19	" Do.	D. E. Holcombe	1 acre	"	33	354
11/14/19	" Do.	Boyd E. Von	1 lot	"	33	353
11/22/19	Salley J. Martin	Hovan A. Stevenson	Lot in Wagoner	"	33	370
12/13/19	Salley G. J.	George R. Gunter	62 1/2 acres	"	34	73
12/16/19	" John D.	Mrs. Monie Gunter	45 acres	"	34	83
12/17/19	" R. C.	Emeline West	1 lot	"	34	87



# DIRECT INDEX TO DEEDS, AIKEN COUNTY, S. C.

Refer to SUB-INDEX in front portion of Book for Alphabetical Arrangement and Page Reference to Names in this Index

Cott's Patented Index Systems. Owned and manufactured by  
Walker, Evans & Cogswell Co., Charleston, S. C.

N. B.—This system of Indexing is patented, and same covers both the Sub-Index and sheets comprising the General Index. The Loose Leaf Binder is also patented, both being the patents of C. M. COTT, Walker, Evans & Cogswell Co., of Charleston, S. C., are owners of these patents, and furnish these Sheets and Binders in North Carolina, South Carolina, Georgia, Florida and Alabama.

Recorded	GRANTOR	GRANTEE	SHORT DESCRIPTION	DATE	BOOK	PAGE
4/20	Salley A. N. Exec	Piney Grove Baptist Church	2 Lots	1920	34	194
1/3/20	Salley J. B.	R. C. Williamson	197 1/10 acres	"	34	186
1/14/20	" Mrs. J. E.	Mrs. Ruth Jones	1 acre	"	34	217
1/21/20	Salley, John J.	Rosabelle Gunter	11.4 acres	"	34	267
"	Do.	M. S. Gunter	15.6 acres	"	34	268
"	Do.	J. J. Rawls	99 acres	"	34	269
1/24/20	Salley A. N. Exec.	James J. Corley	Lot in Perry	"	34	287
1/28/20	Salley O. B. & B. O. Et al	Maggie P. Salley	One acre in Salley	"	30	588
2/26/20	Salley J. B.	Emma Robinson	Lot	"	34	392
2/28/21	" Haskell M.	John Haskell Salley	135 1/10 acres	1921	36	322
"	" Haskell M.	Mrs. Lizzie Sawyer Salley; Nathan R. Brinson	M. Salley 2 lots	"	36	323
3/20/21	" Mrs. H. J. & Wilber	George L. Sawyer	3 Lots	"	36	365
12/4/21	" H. J. Jr.	Mrs. Josephine Salley	3 acres.	"	37	264
1/9/22	" Ida E.	Dr. F. W. Salley	1 lot	1922	37	321
6/5/22	" A. N., Executor	Jim Corley.	lot.	"	39	119
8/1/22	Salley, J. J.	Chalk Hill Baptist Church	1 acre	"	39	173
7/12/22	" J. R.	Julia Anna Salley	128 acres	"	39	202

# DIRECT INDEX TO DEEDS, AIKEN COUNTY, S. C.

Refer to SUB-INDEX in front portion of Book for Alphabetical Arrangement and Page Reference to Names in this Index

Cott's Patented Index Systems. Owned and manufactured by  
Walker, Evans & Cogswell Co., Charleston, S. C.

Recorded	GRANTOR	GRANTEE	SHORT DESCRIPTION	DATE	BOOK	PAGE
10/17/22	Salley, John C.	M. M. Salley	30 acres + $\frac{3}{4}$ acre + 3 acres -	1922	39	251
12/26/22	" H. F.	Mrs. Carrie Hutto	19 $\frac{1}{2}$ acres -	"	39	398
3/7/23	" A. B.	A. M. Sawyer -	12 $\frac{1}{2}$ acres -	1923	41	198
3/10/23	" Mrs. Julia White	Julia Eugenia Salley	128 acres -	"	41	199
5/16/23	" Mrs. M. E.	Mrs. Cora C. Yearian -	50 <sup>+</sup> -	"	41	288
"	" Mrs. M. E.	Do.	382 acres -	"	41	289
12/2/23	" Julian B.	Marion Pellew	49 $\frac{1}{2}$ acres & water rights on 49 acres	"	42	260
1/29/24	" Robert	McCreary Salley.	1 acre -	1924	43	9
2/11/24	" Lemmer, Geo. & Helma, et al.	Mrs. Bessie Salley.	Site Est. in 130 acres -	"	43	60
4/15/24	" Mary Vann	Hattie E. Vann.	undivided int. in 150 acres.	"	43	218
8/28/24	" A. N. Executor	R. C. Salley.	2 tracts land 3 $\frac{1}{2}$ acres + 1 acre.	"	44	21
9/27/24	" McCreary	Robert Salley	Lot in Town of Salley	"	44	66
9/27/24	" Mrs. J. E.	L. M. Young	Lot in Town of Salley	"	44	67
11/4/24	" Mrs. J. E.	Jerome Fogle	1 acre -	"	44	135
11/8/24	" Mrs. Ida E.	B. Hammond, Julian B., Katrine } Salley, Trustees -	1 lot.	"	44	148
11/10/24	" Mrs. J. E.	Hammond Salley -	23.6 acres + 2 acres -	"	44	152



# DIRECT INDEX TO DEEDS, AIKEN COUNTY, S. C.

Refer to SUB-INDEX in front portion of Book for Alphabetical Arrangement and Page Reference to Names in this Index.

Cott's Patented Index Systems. Owned and manufactured by  
Walker, Evans & Cogswell Co., Charleston, S. C.

N. B.—This system of indexing is patented, and same covers both the Sub-Index and sheets comprising the General Index. The Loose Leaf Binder is also patented, both being the patents of C. M. COTT. Walker, Evans & Cogswell Co., of Charleston, S. C. are owners of these patents, and furnish these Sheets and Binders in North Carolina, South Carolina, Georgia, Florida and Alabama.

Recorded	GRANTOR	GRANTEE	SHORT DESCRIPTION	DATE	BOOK	PAGE
	Salley M R	Paul E Starnes		1913	20	75
"	Lou Belle	J. Louise Tyler		"	20	98
"	A. E.	J. R. Salley		"	20	197
"	Ida E	Howell J. Salley Jr		"	20	365
"	J. I.	Mrs M. S. Hunter		"	20	383
"	Ida E	Chaney Lewis	Lot 100' x 200' on Capitol St. Salley	"	21	11
"	Dempsy Howell	O. B. Blasingale		"	21	15
"	J. L.	Birdie Salley		1914	21	318
"	Ida E	R. E. Ayson	Lots #3, 4, 5 & 6 Blk D in Salley	"	21	316
"	Ida E	Ana Eliza Jones	Lot 710' x 420' on Railroad Ave. in Salley	"	21	365
"	M. R.	A. W. Salley		"	21	369
"	Howell J. Jr	Thos R. McEwen		"	23	255
"	Dempsy H.	Baptist Denomination of Salley		"	23	258
"	John I.	Trustees 1st Bap Ch. Seiverson, SC		"	23	283
"	M. E.	Effie A. Salley		"	23	299
"	Mrs Ida E	J. J. Boydston	4 acres - bdd. N. by Railroad Ave. in Salley, S.C.	"	23	296
"	John I.	Edisto Academy		"	23	305

# DIRECT INDEX TO DEEDS, AIKEN COUNTY, S. C.

Refer to SUB-INDEX in front portion of Book for Alphabetical Arrangement and Page Reference to Names in this Index.

Cott's Patented Index Systems. Owned and manufactured by Walker, Evans & Cogswell Co., Charleston, S. C.

Recorded	GRANTOR	GRANTEE	SHORT DESCRIPTION	DATE	BOOK	PAGE
	Salley	Ida E. Trustees Methodist Episcopal Church, South.	Lot of 1/2 acre on line of and Porter St. in Salley	1914	23	368
	"	"	"	"	23	12
	Mamie M.	D. A. Count	9 1/2 Acres in Tabernacle Township	1915	24	130
	Mrs. J. M.	W. F. & Ida Gantt	Lots in Salley {#1, 2, 3, 4} {Met. C.}	"	24	209
	Ida E.	D. W. Thorpe	Lot in Salley	"	24	271
	J. E.	Mose Corliss	3 Lts in Perry	"	24	299
	Sue	A. Q. Shealy	10 Acres in Tabernacle	1916	25	142
	Sue E.	Thelie J. & Ida Gantt	344 "	"	25	160
	D. H.	Ch. Sawyer	Lot in town of Salley	"	25	158
	D. H.	A. L. Sawyer	61 acres	"	25	158
	D. H. & Ida E.	Ch. Sawyer	Lots in Salley	"	25	173
	Ida E.	D. A. Salley Agent	"	"	25	206
	Ida E.	J. B. Corby	"	"	26	54
	John I.	B. S. Duffie & H. D. Smith	4 acres	"	26	150
	Kays A.	E. M. Poole	44 "	"	26	209
	J. W.	R. S. Green	Lot in No. Augusta	"	26	229
	O. A.	Sawyer & Salley	345 Acres	"	26	229



# DIRECT INDEX TO DEEDS, AIKEN COUNTY, S. C.

1

Refer to SUB-INDEX in front portion of Book for Alphabetical arrangement and Page Reference to Names in this Index

Cott Patented Index Systems. Owned and manufactured by  
Walker, Evans & Cogswell Co., Charleston, S. C.

N. B.—This system of indexing is patented, and same covers both the Sub-Index and sheets comprising the General Index. The Loose Leaf Binder is also patented, both being the patents of C. M. COTT, Walker, Evans & Cogswell Co., of Charleston, S. C., are owners of these patents and furnish these sheets and Binders in North Carolina, South Carolina, Georgia, Florida and Alabama.

Recorded	GRANTOR	GRANTEE	SHORT DESCRIPTION	DATE	BOOK	PAGE
11/13/24	Salley, J. S.	D. Hammond Salley -	40 acres -	1924	44	162
"	" J. S.	O. J. Salley -	2 tracts -	"	44	163
"	" O. J.	Margaret K. Salley -	1 lot.	"	44	164
11/15/24	" Mrs. J. E.	Robert Salley -	Lot.	"	44	167
11/18/24	" Robert	Mrs. J. E. Salley -	1 acre -	"	44	177
12/3/24	" Mrs. J. E.	Dr. G. L. Kennedy -	1 acre -	"	44	244
1/27/25	" G. W. & Lena, et. al.	Miss Thelma Salley -	25 1/5 acres -	1925	46	19
"	" Thelma; Geo; & Lena, et. al.	Mrs. Bertha Fulmer -	25 1/5 "	"	46	20
"	" Thelma; Geo; & Lena, et. al.	Mrs. Sila Corbitt -	25 1/5 "	"	46	21
"	" Thelma; Geo; et. al.	Mrs. Lena Salley -	25 1/5 "	"	46	22
2/4/25	" Thelma & Lena, et. al.	George Salley	25 1/5 "	"	46	40
2/18/25	" Mrs. M. M.	M. J. Boylston -	1/2 "	"	46	75
3/2/25	" Calalie et al	The Kahnia Co	90.52 acres & 88.3 acres	"	46	116
3/12/25	" John A.	A. N. Salley -	1/4 int. in 1 tract.	"	46	138
4/3/25	" Mrs. J. E.	L. A. McMillan -	1.21 acres -	"	46	175
4/6/25	" Effie A.	D. E. & Mrs. H. S. Salley	Sets 142 in Block #1	"	46	181
11/2/25	" Henry F.	D. E. & Helen S. Salley	3 acres & 1 acre	Final Pa. m	48	132

# DIRECT INDEX TO DEEDS, AIKEN COUNTY, S. C.

Cott Patented Index Systems. Owned and manufactured by  
Walker, Evans & Cogswell Co., Charleston, S. C.

Refer to SUB-INDEX in front portion of Book for Alphabetical arrangement and Page Reference to Names in this Index

Recorded	GRANTOR	GRANTEE	SHORT DESCRIPTION	DATE	BOOK	PAGE
11/7/25	Sally, Flossie, et al.	Groun Gordon	60 acres -	11 A.M.	48	151
11/13/25	" Mrs. J. C.	Robert L. Toole	1 "	9 a.m.	48	164
11/29/25	" Robert B.	J. B. You	Lot	9 a.m.	48	185
12/1/25	" Flossie, et al.	Olivia Felder	46 acres -	9 25 a.m.	48	231
"	" Flossie, et al.	Addie May Garwin	70 "	9 25 a.m.	48	232
12/16/25	" Flossie et al	Lucile Gordon	25 acres	9 15 a.m.	48	243
12/30/25	" Flossie, et al.	Dora Gordon	59 "	10 30 a.m.	48	261
1/2/26	" Henry F.	L. A. Salley	Lot	9 30 a.m.	48	274
1/2/26	" Flossie et al	Carrie Ginyard	34 acres	11 a.m.	48	277
1/11/26	Salley, Ida E.; Katrina, May E.	G. S. Sawyer	Lot.	9 a.m.	45	239
	Drene, L. Hammond, Fitzhugh P.					
	Louise, Emma, Gretchen, Dorothy, et al.					
2/8/26	Salley, Mrs. M. M.	W. H. Salley	Lot	9 15 a.m.	49	32
3/3/26	" Mrs. M. M.	Oliver J. Salley	1/2 acre	9 a.m.	49	67
5/1/26	" J. B.	Mrs. Helen C. Niblack	Lot	12 M	49	123
9/3/26	" Mrs. Eulalie	Mrs. Mattie Hall	1/2 int. in 5 1/2 acres.	10 20 A.M.	49	261
11/27/26	" Howell J.	D. H. Salley et al	Agreement	9 20 a.m.	49	271



# DIRECT INDEX TO DEEDS, AIKEN COUNTY, S. C.



Refer to SUB-INDEX in front portion of Book for Alphabetical arrangement and Page Reference to Names in this Index

Cott Patented Index Systems. Owned and manufactured by  
Walker, Evans & Cogswell Co., Charleston, S. C.

N. B.—This system of indexing is patented, and same covers both the Sub-Index and sheets comprising the General Index. The Loose Leaf Binder is also patented, both being the patents of C. M. COY. T. Walker, Evans & Cogswell Co., of Charleston, S. C., are owners of these patents and furnish these sheets and Binders in North Carolina, South Carolina, Georgia, Florida and Alabama.

Recorded	GRANTOR	GRANTEE	SHORT DESCRIPTION	DATE	BOOK	PAGE
12/15/26	Salley, S. A. as Town Marshall of Salley, S. C.	Houell J. Salley	Lot (Tax Deed)	12 <sup>m</sup>	45	491
"	Salley, Houell J.	S. A. Salley	Lot	12 <sup>m</sup>	49	393
2/19/27	" , Flossie et al	Lock Gordon	34 acres	9 <sup>10</sup> AM	50	142
5/16/27	" , Mrs. Eulalie C. et al	Okay Club	666 acres	10 <sup>30</sup> AM	50	312
5/24/27	" , R. B.	L. A. Salley	1/2 acre	10 <sup>40</sup> AM	50	331
7/5/27	" , Mrs. Eulalie et al	Mrs. M. C. C. Hager	York House etc	10 <sup>20</sup> AM	50	392
7/15/27	" , A. N.	John A. Salley	1/4 Int. in 100 acres	9 <sup>50</sup> AM	51	7
7/27/27	" , A. N.	C. H. Pfuntner	1/2 Int. in several lots	9 AM	51	33
8/30/27	" , Cora M., Kenneth F.,	Broad River Power Co	-	-	-	-
"	" , J. H. + Hays A. Jr. et al		Casement	9 AM	9	462
"	" , Susie C. by her gdn		"	9 AM	9	461
-	" , S. A. Burnett		-	-	-	-
"	" , Buba C + John A. et al	Do	"	9 AM	9	463
"	" , Lizzie	Do	"	9 AM	9	417
"	" , Addie B.	Do	"	9 AM	9	416
"	" , Carrie F.	Do	"	9 AM	9	415
"	" , Ida C.	Do	"	9 AM	9	414

# DIRECT INDEX TO DEEDS, AIKEN COUNTY, S. C.

Refer to SUB-INDEX in front portion of Book for Alphabetical arrangement and Page Reference to Names in this Index

Cott Patented Index Systems. Owned and manufactured by  
Walker, Evans & Cogswell Co., Charleston, S. C.

Recorded	GRANTOR	GRANTEE	SHORT DESCRIPTION	DATE	BOOK	PAGE
9/19/27	Salley, Julia Eugenia	Mrs. Julia White Salley	12.8 acres -	9 A.M.	51	111
11/5/27	Salley, Helen S. & D.C.	M. B. Chandler	57 acres	11 <sup>10</sup> A.M.	51	223
11/30/27	Salley Lin Co.					
=	Salley, D. Hammond et al	Broad River Power Co.	Easement	9 <sup>13</sup> A.M.	10	14
12 <sup>25</sup> /28	" , Ida C.	Broad River Power Co.	Lot	2 <sup>30</sup> P.M.	53	20
6-29-28	" , Mrs. Culahie C. et al.	City of Aiken	Strip of Land	4 P.M.	53	392
9-18-28	" , Mrs. Culahie C.	J. B. Salley	1/2 Interest in 16 <sup>59</sup> acres	4 <sup>30</sup> P.M.	54	115
9-28-28	" , Howell J.	L. A. Salley	- Lot -	2 P.M.	54	134
12-22-28	" , Byrd	C. J. Flake	1/2 acre	12 M.	54	319
1-5-29	" , J. B.	Joseph Smith et al	Lot	2 <sup>30</sup> P.M.	54	338
2-23-29	" , Mrs. Margaret & Thurston L.	Willie H. Salley	40 acres & 1 lot	2 P.M.	55	75
3-1-29	" , Thurston L.	Mrs. Margaret K. Salley	2/3 Int. in lot	9 P.M.	55	102
3-29-29	" , J. B.	Mrs. Carrie Assery	Lot	9 <sup>30</sup> A.M.	55	159
4-25-29	" , Mrs. Culahie C.	Kalmia Company	4 acres	3 <sup>25</sup> P.M.	56	68
5-22-29	" , Mrs. A. B. et al	H. M. & Geo. L. Sawyer	Interest in 2 Lots & 1 acre	10 A.M.	55	281
9-23-29	" , Wilbur C.	Edwin A. Salley	Interest in 4 Lots & 42 acres	3 P.M.	58	74
9-23-29	" , Edwin A.	Wilbur C. Salley	Interest in 4 Lots & 42 acres	3 P.M.	58	75



# DIRECT INDEX TO DEEDS, AIKEN COUNTY, S. C.


(7)

Refer to SUB-INDEX in front portion of Book for Alphabetical arrangement and Page Reference to Names in this Index

Cott Patented Index Systems. Owned and manufactured by  
Walker, Evans & Cogswell Co., Charleston, S. C.

N. B.—This system of indexing is patented, and same covers both the Sub-Index and sheets comprising the General Index. The Loose Leaf Binder is also patented, both being the patents of C. M. COTT, Walker, Evans & Cogswell Co., of Charleston, S. C., are owners of these patents and furnish these sheets and Binders in North Carolina, South Carolina, Georgia, Florida and Alabama.

Recorded	GRANTOR	GRANTEE	SHORT DESCRIPTION	DATE	BOOK	PAGE
10-7-29	Salley, Chris A.	Lotus Levin Jones	Lot 6 Block 20	9 AM	58	104
11-30-29	" H. M. McKie	Julian B. Salley	1/4 interest in 187 acres	12 <sup>30</sup> PM	58	214
12-10-29	" Thurston L.	Mrs. Margaret K. Salley	Interest in 4 lots	9 AM	58	236
2-4-30	" J. B.	Ella M. Allister	Lot	12 <sup>55</sup> PM	58	350
4-3-30	" Olin J.	H.B. & Olin J. Salley	Lot	9 AM	59	74
4-8-30	" H. McKie	Anna McKie Salley	1/2 Interest in Lots	10 <sup>30</sup> AM	59	84
5-12-30	" H. F.	Hager Patterson et al.	Several Lots	9 AM	59	138
7-26-30	" Mrs. Eulalie et al.	Julia Graham	Lot	12 <sup>30</sup> PM	59	219
10-28-30	" H. McKie	Anna Kingman Salley	88 acres	9 AM	59	318
11-1-30	" Wilbur C. & Edwin A.	Johnnie C. Garrett	2 Tracts	10 AM	59	321
11-13-30	" H.M., B.M. Jr. & N.R.	J. A. Jones	Lot	9 AM	59	353
11-20-30	" W. H.	Mrs. Emma Salley	2 Lots	9 AM	59	367
2-3-31	" W. H.	The Texas Company	5-yr Lease	9 AM	misc. 12	261
2-9-31	" Olin J.	Henry Jones	Lot	9 AM	60	100
6-5-31	" Ida C.	May C. Salley et al	60 acres & personally	9 AM	60	250
10-6-31	" D. C.	Helen S. Salley	1/6 Interest in 1 acre	9 AM	60	375
12-12-31	Salley, J. Martin	D.W. Roberts	Lot	10 <sup>15</sup> AM	61	64



# DIRECT INDEX TO DEEDS, AIKEN COUNTY, S. C.

Refer to SUB-INDEX in front portion of Book for Alphabetical arrangement and Page Reference to Names in this Index

Cott Patented Index Systems. Owned and manufactured by  
Walker, Evans & Cogswell Co., Charleston, S. C.

Recorded	GRANTOR	GRANTEE	SHORT DESCRIPTION	DATE	BOOK	PAGE
				Time		
1-25-32	Salley, D. Hammond et al	C. J. Flake	1 acre	11 55 AM	61	108
2-15-32	Salley, Anna Kingman	Mrs. Rosalie M. Cole	8 Acres, 1 lot & 1/4 Interest in 187 acres	9 AM	61	134
4-8-32	Salley, Mrs. J. E.	Mrs. L. A. McMillan	- 25 acres -	5 20 PM	61	178
7-15-32	Salley, J. I.	Emily Veronia Salley	68 acres, 29 acres + Lot	9 AM	61	264
8-9-32	Salley, A. N.	T. A. Counts	3 Lots, seed house + personalty	12 30 AM	61	285
"	Salley, A. N. as sole sur.	T. A. Counts	2 Lots	12 30 AM	61	283
"	Living Exp. etc.					
12-5-32	" , Heirs of Robert B. by Masters	The Federal Land Bank of Cal.	58 acres	9 AM	63	56
1-17-33	" , J. B.	Mrs. Linnah Lou Davis as Comm. for Shellie Davis - Bond for Title		2 P.M.	4	429
1-24-33	" , George + Mrs. Bessie-	A. M. Salley	25 1/5 acres	11 45 AM	64	93
6-7-33	" , J. B.	Mrs. Linnah Lou Davis as Comm.	Lot	3 P.M.	64	229
6-13-33	" , Olin Jr.	H. M. Salley	1/2 Acre	4 50 P.M.	64	238
11-13-33	" , Flossie et al.	Marie Roberson	32 1/2 acres	2 P.M.	64	389
11-16-33	" , Bird	Maggie P. Salley	175 acres	3 P.M.	64	396
11-29-33	" , Anna Kingman	C. W. Jones et al.	88 acres	2 45 P.M.	65	22
1-29-34	" , Annie E.	Mrs. Fannie Lemon	4 lots	4 10 P.M.	65	138
5-10-34	" , Est. of J. S. Deed. by J. S. Deed.	Mrs. Celestial Davis	40 acres	9 AM	57	292



# DIRECT INDEX TO DEEDS, AIKEN COUNTY, S. C.



Refer to SUB-INDEX in front portion of Book for Alphabetical arrangement and Page Reference to Names in this Index

Cott Patented Index Systems. Owned and manufactured by  
Walker, Evans & Cogswell Co., Charleston, S. C.

N. B.—This system of Indexing is patented, and same covers both the Sub-Index and sheets comprising the General Index. The Loose Leaf Binder is also patented, both being the patents of C. M. COTT, Walker, Evans & Cogswell Co., of Charleston, S. C., are owners of these patents and furnish these sheets and Binders in North Carolina, South Carolina, Georgia, Florida and Alabama.

Recorded	GRANTOR	GRANTEE	SHORT DESCRIPTION	DATE <i>Time</i>	BOOK	PAGE
7-5-34	Salley, D. Hammond et al.	John T. Morgan	8 acres	9 A.M.	65	357
7-7-34	Salley, Hammond	Broad River Power Co.	Right of way	9 A.M.	14	458
7-20-34	" , Ida E.	S. J. Boylston	4 acres	11 A.M.	65	361
9-7-34	" , J. B. & Anna K.	Mrs. Rosalie M. Cole	114 acres	12 P.M. 4:5	66	32
9-7-34	" , Anna K. et al.	J. B. Salley	2 Tracts	12 P.M. 4:5	66	31
"	" , J. B. et al.	Anna K. Salley	42.4 acres	12 P.M. 4:5	66	30
10-6-34	" , Mrs. Eulalie C.	Aiken Mtg. & Realty Co.	Lot —	11 A.M. 4:5	66	61
10-24-34	" , Edwin H.	E. H. Redd	Lot —	11 A.M. 4:5	66	85
11-23-34	" , J. B.	Mary Jones	Bond for Title (2 1/2 A.)	10 A.M. 3:0	1	511
10-9-35	" , Nellie Evelyn, et al	Rufus Riley Salley	2/6 Int. in 154 Acres	2 P.M.	67	107
10-12-35	" , Eulalie Chafee, Julian et al	Frederick Ogden Beach, et al	Lot	12 P.M. 3:0	68	133
11-23-35	" , A. N.	Broad River Power Co.	Right-of-way	9 A.M.	15	559
"	" , Lattie Salley (See Sherry)	Do.	"	9 A.M.	15	558
12-11-35	" , Ida E.	Trustees of Salley Col. School Dist. #47 —	1/2 acre	11 A.M. 3:0	67	198
12-17-35	" , Mrs. Eulalie Chafee et al. as Ex. & Adm. —	The Wardens & Vestry of St. Thaddeus Epis. Church	} Lot	3 P.M. 4:5	67	344
2-18-36	" , H. M.	Fannie Duddling et al		9 A.M.	67	293



# DIRECT INDEX TO DEEDS, AIKEN COUNTY, S. C.

Refer to SUB-INDEX in front portion of Book for Alphabetical arrangement and Page Reference to Names in this Index

Cott Patented Index Systems. Owned and manufactured by  
Walker, Evans & Cogswell Co., Charleston, S. C.

Recorded	GRANTOR	GRANTEE	SHORT DESCRIPTION	DATE Time	BOOK	PAGE
6-3-36	Salley, B. M.	C. J. Salley	Int. in Electric line	9 A.M.	68	297
"	"	Broad River Power Co.	Int. in Electric line	9 A.M.	68	298
"	"	Broad River Power Co.	Right of Way	9 A.M.	mic. 17	115
8-1-36	"	J. J. Key	Bond for Title	1 <sup>30</sup> P.M.	1	573
10-3-36	"	John Morgan	18 acres	11 A.M.	70	304
11-13-36	"	L. A. Salley, et al.	4 Lots	2 P.M.	70	386
11-13-36	"	L. A. Salley, et al.	29 1/2 Acres	2 P.M.	70	387
12-21-36	"	J. B. Swartz	5 1/2 acres	4 <sup>20</sup> P.M.	72	52
2-2-37	"	H. M. Sawyer	Int. in 83 acres & 70 acres	10 A.M.	71	35
4-16-37	"	Salley Kin Co. (a co-part- nership)	2 lots	9 A.M.	72	279
5-3-37	"	C. L. Baughman	Lot	9 A.M.	72	301
10-25-37	"	Nannie Belle Salley	3/4 of an acre & personally	2 <sup>30</sup> P.M.	74	198
"	"	J. Herbert Salley	30 acres	2 <sup>30</sup> P.M.	74	199
11-24-37	"	Louise A. Salley	Lot	9 A.M.	74	243
12-6-37	"	L. A. McMillan	"see deed"	9 A.M.	73	163
1-28-38	"	W. B. Johnson, Trustee	.53 Acres & Roadway	11 A.M.	71	102
3-22-38	"	L. A. McMillan	Int. in 1340 Acres etc.	9 A.M.	76	99



# DIRECT INDEX TO DEEDS, AIKEN COUNTY, S. C.

Refer to SUB-INDEX in front portion of Book for Alphabetical arrangement and Page Reference to Names in this Index

Cott Patented Index Systems. Owned and manufactured by  
Walker, Evans & Cogswell Co., Charleston, S. C.

N. B.—This system of Indexing is patented, and same covers both the Sub-Index and sheets comprising the General Index. The Loose Leaf Binder is also patented, both being the patents of C. M. COFF. Walker, Evans & Cogswell Co., of Charleston, S. C., are owners of these patents and furnish these sheets and Binders in North Carolina, South Carolina, Georgia, Florida and Alabama.

Recorded	GRANTOR	GRANTEE	SHORT DESCRIPTION	DATE <i>Time</i>	BOOK	PAGE
4-29-38	Salley, Celeste E.	Otis Redd	Band for Title	3 <sup>30</sup> Pm	B. Fort. 1	658
8-29-38	" , D.C. & Mrs. Helen S.	Trustees of Salley School Dist. #47	Lot	3 Pm	76	278
8-31-38	Salley, Est. & Ida C. by " , Fitzhugh P., May C., " , Emma, Gretchen, " , Louise, Irene. " , D. Hammond, Edwin A. " , and Wilbur C. et al	Blanche Salley Rhett	see deed	5 Pm	73	364
8-31-38	Salley, Est. of Ida C. by " , Fitzhugh P., May C., " , Emma, Gretchen, " , Louise, Irene " , Edwin A. and Wilbur C. et al	D. Hammond Salley	see deed	5 Pm	73	371
8-31-38	Salley, Est. of Ida C. by " , Edwin A., Wilbur C. " , Fitzhugh P. & D. Hammond et al	May Salley et al	see deed	5 Pm	73	366

# DIRECT INDEX TO DEEDS, AIKEN COUNTY, S. C.

Refer to SUB-INDEX in front portion of Book for Alphabetical arrangement and Page Reference to Names in this Index

Cott Patented Index Systems. Owned and manufactured by Walker, Evans & Cogswell Co., Charleston, S. C.

Recorded	GRANTOR	GRANTEE	SHORT DESCRIPTION	DATE	BOOK	PAGE
8-31-38	Salley, Est. of Ida C. by " May C., Emma, Louise, " Irene, Edwin A., " Fitzhugh P. & Gretchen et al	Wilbur C. Salley et al	see deed	5 p.m.	73	359
8-31-38	Salley, Est. of Ida C. by " Fitzhugh P., May C., " Emma, Gretchen, Louise, " Irene, D. Hammond " Edwin A. & Wilbur C. et al	Grace Salley Buie	see deed	5 p.m.	73	361
8-31-38	Salley, Est. of Ida C. by " May C., Emma, Gretchen, " Louise, Irene, D. Hammond, " Edwin A. & Wilbur C. et al	Ida Salley Reamer et al "see deed"		5 p.m.	73	369
9-13-38	" H. H.	Geo. L. Sawyer	17.7 Acres	10 A.M.	76	292
10-3-38	" Est. of J. M. By A. N. Salley as Est.	Perry S. C. Baptist Church	Lots 6 & 7 in Block B.	3 <sup>15</sup> p.m.	76	324
10-26-38	" George Paddock by Master	Mrs. Mattie K. Sawyer	Several Tracts and Lots	10 <sup>30</sup> A.M.	73	412



# DIRECT INDEX TO DEEDS, AIKEN COUNTY, S. C.

(1)

Refer to SUB-INDEX in front portion of book for Alphabetical Arrangement and Page Reference to Names in this Index.

WALKER, EVANS & COGSWELL CO., CHARLESTON, S. C. 94000

Recorded	GRANTOR	GRANTEE	SHORT DESCRIPTION	Time	Book	Page
1-27-39	Salley, W. C.	B. L. Able et al	3½ acres	12 M	77	137
4-1-39	Salley, W. C.	Annie Lou Kitchings et al	1 acre	11.30 A.M.	77	222
6-30-39	" , Eulalie C. et al.	J. Byrnes Seigler et al.	Lot	3 P.M.	78	1
7-29-39	" , Wilbur C.	D. Hammond Salley	½ Int. in 65 acres	9 A.M.	78	32
7-31-39	" , Mrs. Eulalie C. et al.	Henry W. Salley	Lot	9 A.M.	78	33
11-16-39	" , J.D. & W. H.	Mrs. Emma B. Salley	Lot	9 A.M.	78	180
12-28-39	" , Willie H.	L. A. McMillan	Tract of 44½ acres	4 p.m.	78	245
"	" , Mrs. Margaret K. and	W. H. Salley	2 Lots	4 p.m.	78	249
"	" , Thurston L.					
2-13-40	" , Neomi et al	Blossie Myers	20 acres	1 p.m.	79	103
2-26-40	" , W. H.	Mrs. W. H. Salley	Lots	9 A.M.	78	333
3-23-40	" , J. B. as Executor	Joanner Jackson	114.75 acres	12.30 P.M.	80	33
	Will of A. Lola Henderson, decd					
4-22-40	" , Mrs. W. H.	C. C. Clamp	Lot	5 P.M.	80	86
4-24-40	" , D. Hammond	S. C. Electric & Gas Co.	Right of Way	9 A.M.	misc. 20	4
"	" , Est. of Ida C. by D. Hammond	S. C. Electric & Gas Co.	Right of Way	9 A.M.	misc. 20	109
5-3-40	" , Eulalie C. et al.	Mrs. C. C. McKnight	Lot	3 P.M.	80	105

# DIRECT INDEX TO DEEDS, AIKEN COUNTY, S. C.

Refer to SUB-INDEX in front portion of book for Alphabetical Arrangement and Page Reference to Names in this Index.

WALKER, EVANS & COGSWELL CO., CHARLESTON, S. C. 29000

Recorded	GRANTOR	GRANTEE	SHORT DESCRIPTION	Time	Book	Page
6-8-40	Salley, Willie H.	Mrs. Willie H. Salley	190 acres	9 A.M.	80	171
7-4-40	" , Rufus Riley and } " , Harry L.	Virginia Melissa Salley	4/6 Int in 154 acres	1 P.M.	80	278
11-20-40	" , Est. of J. Martin by } " , A.N. sole surviving Executor }	William H. Rogers	Lot	4:30 P.M.	81	48
2-3-41	" , Mrs. Emma (Mrs. W. H.)	Aiken Lumber Co.	Timber title	12:15 P.M.	75	189
2-4-41	" , John H.	Anderson Tyler	2 yr. Lease 1-1-42 to 1-1-44	3 p.m.	20	147
2-28-41	" , A.N. as sole surviving Executor of } " , J. Martin, dec'd }	William H. Rogers	76.73 acres	10 A.M.	81	250
3-8-41	" , Eulalie C. et al	J. J. Key	60 1/2 acres and 55 1/4 acres	12:10 P.M.	81	263
5/21/41	" , Mrs. Eulalie C. et al.	Aiken Training Track.	10 acres.	11:50 A.M.	82	23
7-11-41	" , Emma B.	J. Dewey Salley	Lot	4:30 P.M.	82	125
8-2-41	" , J. B. as Executor } " , Last will & Testament of }	Aiken Lumber Co.	Timber deed	10 A.M.	79	521
"	" , Mrs. Margaret C.					
9-16-41	" , Eulalie C.	Julian B. Salley Jr.	Lot	2 p.m.	82	224
1-17-42	" , J. B.	Leigh Banana Case Co.	Timber deed	10 A.M.	85	25



# DIRECT INDEX TO DEEDS, AIKEN COUNTY, S. C.

(7)

Refer to SUB-INDEX in front portion of book for Alphabetical Arrangement and Page Reference to Names in this Index.

WALKER, EVANS & COGSWELL CO., CHARLESTON, S. C. 94000

Recorded	GRANTOR	GRANTEE	SHORT DESCRIPTION	Time	Book	Page
2-20-42	Valley, S. Hammond	Wilbur C. Salley	1/2 Int. in 55 acres	9 A.M.	83	128
4/28/42	" Flossy	Aiken Co., Forfeited S.D. Com.	63 acres -	3: P.M.	88	26
"	" Flossy	Aiken Co., Forest Prot. Assoc.	Lease (63 acres)	"	20	469
5-6-42	" J. Herbert	Tom G. Davis	44 acres	2 P.M.	83	257
7-22-42	" Celeste E.	Otis Redd	2 Lots	4 <sup>30</sup> P.M.	83	345
9/29/42	" L. A.	Ala Salley	1/2 acre -	2: P.M.	86	81
10-21-42	" D. Hammond, et al.	Frank Jenkins	111 Acres	3 P.M.	86	125
"	" D. Hammond, et al.	Julius Jenkins	180 Acres	3 P.M.	86	126
11-20-42	" Wilbur C.	O. L. Baughman	Lot	4 P.M.	86	189
12-16-42	" L. A.	Ollav <sup>(Olla)</sup> Salley	1/2 acre	4 P.M.	86	223
1-29-43	" Wilbur C.	L. A. Salley	Lot	2 P.M.	86	303
3-24-43	" S. C. & Mrs. H. S.	Mrs. Emma Blocker Salley	Lot 182 Block 1	9 A.M.	87	37
3/31/43	" W. C.	Wyeese S. Kitchings	8 acres -	5: P.M.	87	46
4-5-43	" Willie <sup>2d</sup> Grace B.	L. M. Bentz	Timber	9 A.M.	88	154
4-9-43	" Josephine	H. J. Salley jr	3 acres	4 <sup>30</sup> P.M.	87	75
8/11/43	" John H.	J. A. Tyler -	Lease -	4 <sup>30</sup> P.M.	21	383
9/20/43	" J. Herbert	Paul Kemner	30 acres -	11 <sup>30</sup> A.M.	87	316

(1)

## DIRECT INDEX TO DEEDS, AIKEN COUNTY, S. C.

Refer to SUB-INDEX in front portion of book for Alphabetical Arrangement and Page Reference to Names in this Index.

WALKER, EVANS &amp; COGSWELL CO., CHARLESTON, S. C. 94000

Recorded	GRANTOR	GRANTEE	SHORT DESCRIPTION	Time	Book	Page
10/11/43	Salley, J. B.	Mrs. Cleo Gantt Baggett, et al.	2 1/6 undivided int. in st.	10 <sup>30</sup> A.M.	87	355
10-14-43	" , Edward D.	By Sheriff Aiken Co. Forfeited Ld. Com.	3 Lots	9 A.M.	88	283
11/4/43	" , J. B.	Mrs. Meta A. Turner	1 lot and 348 acres.	5 P.M.	84	122
11/18/43	" , Herrick Nathan, et al.	Dr. Charles Wilson Morrison, et al.	undivided int. in 55.48 acres and 59.60 "	12 <sup>30</sup> P.M.	85	583
12/27/43	" , Herrick N.	Talmdge Williams	64 acres	12 -	89	152
2-7-44	" , S. Hammond	Mrs. Bertie U. Salley	65 acres	9 A.M.	89	258
2-16-44	" , Annie C.	Margaret Wade	2 lots	4 P.M.	89	282
3/1/44	" , H. N.	Cesar Isaac	55 acres -	2 P.M.	89	326
3-16-44	" , Miriam Marcella	Virginia Melissa Salley	1/6 int. in 154 acres	9 A.M.	90	13
3-21-44	" , J. B.	Addie Brown et al	Lot	5 <sup>30</sup> P.M.	90	26
6/16/44	" , J. B.	Louise Watson	Lot	5 P.M.	90	183
7-29-44	" , J. B. as Agt. & atty. in fact.	- Mrs. Margaret H. Pearce	Lot	1 P.M.	91	146
12-12-44	" , Calalie Phazer, and	Lilla Martin Adams	Lot	5 P.M.	94	324
"	" , J. B. Jr. et al			-	-	-
12-15-44	" , J. B. et al	Hannah E. Lindler	9 1/2 acres	12-M.	84	220
1/15/45	" , S. A.	M. K. Kneese	2 acres -	12 <sup>45</sup> P.M.	95	65
2-5-45	" , Mrs. Maggie P.	Ulyses McKie	100 acres	2 P.M.	95	122



# DIRECT INDEX TO DEEDS, AIKEN COUNTY, S. C.

(7)

Refer to SUB-INDEX in front portion of book for Alphabetical Arrangement and Page Reference to Names in this Index.  
WALKER, EVANS & COGSWELL CO., CHARLESTON, S. C. 29094-10-27-43

Recorded	GRANTOR	GRANTEE	SHORT DESCRIPTION	Time	Book	Page
3-14-45	Salley, J. C.	J. N. Shoptaw	Timber	12 <sup>10</sup> P.M.	95	237
5/3/45	" Mrs. Emma B.	A. S. Slade & H. Slade Sr. Co.	Timber -	2 P.M.	92	134
7-5-45	" Mrs. Florine E.	S. P. Obenchain	Lot	9 A.M.	96	158
10/30/45	" Est. of Hays A.	Jerome George Salley	undivided int. in 1 lot -	2 P.M.	91	376
-	" by Mrs. Cora M. & Kenneth F. et al	-	-	-	-	-
11-10-45	" Est of Hays A. By -	Paul Kenner	2 Tracts	10 A.M.	91	384
-	" Mrs. Cora M., Kenneth F. & Jerome George et al	-	-	-	-	-
12/13/45	" J. B. as Executor of	George L. Crawford	64 acres.	2 P.M.	97	332
-	" Will of A. Solas Henderson	-	-	-	-	-
1-29-46	Salley, S. Hammond	S.C. Elec & Gas Co.	R/W	9 A.M.	26	70
"	" Carrie G	Do	R/W	9 A.M.	26	71
"	" H. B.	Do	R/W	9 A.M.	26	72
2-18-46	" J. Fritz Jr.	L. A. Salley	1/2 Int. in 291 acres	3 P.M.	98	235
4-22-46	" Julian B. Jr.	Mrs. Lila P. Williams	2 acres	11 A.M.	92	343
4/26/46	" Eulalie	Alice A. Driver et al.	5 acres.	4 P.M.	102	5
5/6/46	" Eulalie (Mrs.)	Joseph D. Marvin et al	2.9 acres -	11 A.M.	99	259
5-27-46	" Mrs. Emma	H. B. Salley et al	Lot	2 P.M.	99	338

(1)

## DIRECT INDEX TO DEEDS, AIKEN COUNTY, S. C.

Refer to SUB-INDEX in front portion of book for Alphabetical Arrangement and Page Reference to Names in this Index.

WALKER, EVANS &amp; COGSWELL CO., CHARLESTON, S. C. 29094-10-27-43

Recorded	GRANTOR	GRANTEE	SHORT DESCRIPTION	Time	Book	Page
6-26-46	Salley, H. N.	A. L. Shade Lumber Co.	Timber Title	12 <sup>45</sup> P.M.	102	91
7/13/46	" Willie	Simpson Lumber Co.	Timber -	11 <sup>15</sup> A.M.	91	572
8-1-46	" Mrs. Carrie S.	Cecil Brown	1 acre	9 A.M.	103	183
9-26-46	" Fitzhugh P. et al	Sardis Baptist Church	3 <sup>7</sup> / <sub>10</sub> acres	9 A.M.	104	52
11/30/46	" Est. of Mrs. Roella by	Guy R. Salley	1/2 int. in 260 acres	11 <sup>30</sup> A.M.	104	335
	" Mrs. Louise Baker			-	-	-
12-2-46	" John Anthony	Do.	1/2 int. in 260 acres	3 P.M.	104	339
"	" Est. of Mrs. Pollard Rachael			-	-	-
1/13/47	" W. C.	John S. Miller	3 acres	10 <sup>30</sup> A.M.	105	134
1-14-47	" Est. of Hays R. by	S. C. Elec. & Gas Co.	R/W	9 A.M.	26	264
"	" J. G., Agent			-	-	-
1-20-47	" A. R. & Chas. J.	J. M. Gates	Lot	9 A.M.	105	162
1-25-47	" Est. of John A. by Master	Alex N. Salley, Sr.	26 acres & 4 lots	12 <sup>40</sup> P.M.	101	262
1-29-47	" Alex N., Sr.	Hayden Williams	26 acres	9 A.M.	102	309

Top of (To)  
of next page



# DIRECT INDEX TO DEEDS, AIKEN COUNTY, S. C.

(7)

Refer to SUB-INDEX in front portion of Book for Alphabetical Arrangement and Page Reference to Names in this Index.

Recorded	GRANTOR	GRANTEE	SHORT DESCRIPTION	Time	Book	Page
3-3-47	Salley, Est. Wayer A. Jr.	Mrs. Georgia Williamson	Int. in lot	11 A.M.	107	131
"	" Mrs. Cora M.,			-	-	-
"	" Kenneth F., and			-	-	-
"	" Jerome George et al			-	-	-
3/17/47	" D. Hammond, et al	Mike Brown	505 -	10 A.M.	106	1
4-10-47	" Julian B. Jr.	Easton Cooke Trenary et al	2. <sup>22</sup> / <sub>100</sub> acres	5 P.M.	108	188
6-25-47	" Edwin A., W. C., Gretchen,	Grace Salley Bux	Int. in 4 lots -	2 P.M.	108	266
"	" S. Hammond, Fitzhugh P., M.D.			-	-	-
"	" Emma, Irene, May C. et al			-	-	-
6-25-47	" W. C., Edwin A., Fitzhugh P., M.D.,			-	-	-
"	" Emma, Irene, Gretchen	Emma Salley	Int. in lot + <sup>1</sup> / <sub>2</sub> acre	2 P.M.	108	267
"	" S. Hammond, et al			-	-	-
8-4-47	" Senza Hunter et al	U. C. Tuttle	30 acres	10 A.M.	109	23
8-27-47	" Eulalie C. et al	Ira C. Coward	Lots 5, 6, 7, 11, 12 + 13	2 P.M.	109	91
9-3-47	" Mrs. Eulalie C.	Willis Ivin	1/2 int. in 3 acres	3 P.M.	109	108
10-6-47	" Emma	J. A. Counts et al	Lot 6 Blk 45-	9 A.M.	108	350

(1)

## DIRECT INDEX TO DEEDS, AIKEN COUNTY, S. C.

Refer to SUB-INDEX in front portion of Book for Alphabetical Arrangement and Page Reference to Names in this Index.

WALKER, EVANS &amp; COGSWELL CO., CHARLESTON, S. C. 43200-5 5-20-30

Recorded	GRANTOR	GRANTEE	SHORT DESCRIPTION	Time	Book	Page
12-10-47	Salley, Kenneth F.	Timothy Tobin et al	56 acres	5 p.m.	110	125
1/2/48	" Mrs. Idys Le Roy	Mrs. Annie E. Salley	1/6 int. in 43 1/4 acres.	4 <sup>15</sup> P.M.	110	179
3-19-48	" , Est. of A. H. by	Mrs. Carrie Starnes Lots 7 & 8 Blk F		-	-	-
"	" , Mrs. Bessie; red;			10 AM	107	461
"	" , Robert; Herman;			-	-	-
"	" , Alex and et al			-	-	-
4-15-48	" , W. H.	John Herbert Salley	Lot	9 A.M.	111	181
4-28-48	" , Mrs. Calahie C.	Willie C. Franklin (Lot #12)	1 acre	9 AM	112	148
6-18-48	" , Calahie	W. Fred Gunnels	1 1/2 acres Lot #8	11 <sup>30</sup> AM	111	295
"	" , Calahie	Miss Elizabeth W. Parker	Lot # 9 of 1 1/2 acres	"	111	294
9-16-48	" , Est. of Dr. F. W. by Sheriff	J. R. McQueen	Lot	12 <sup>30</sup> PM	93	53
12-4-48	" , Calahie C. et al	Aiken Int. Co.	Agreement of Sale of Water Works System	11 <sup>30</sup> AM	117	7
3-24-49	" , Wilbur C.	H. N. Salley	40 acres	4 P.M.	114	214
4-2-49	" , C. B.	Hugh B. Hayes	Lot	12 <sup>15</sup> PM	114	252
5-16-49	" , Olla	L. J. Odom	1/2 acre	9 A.M.	114	306
5/19/49	" , Jr.; Julian B.	L. B. Royal, Jr.	4 1/2 acres	4 P.M.	114	308



# DIRECT INDEX TO DEEDS, AIKEN COUNTY, S. C.

(7)

Refer to SUB-INDEX in front portion of Book for Alphabetical Arrangement and Page Reference to Names in this Index.

WALKER, EVANS & COGSWELL CO., CHARLESTON, S. C. 43203-6-20-48

Recorded	GRANTOR	GRANTEE	SHORT DESCRIPTION	Time	Book	Page
6-2-49	Salley, J. B.	Harold Cato	Timber Deed	9 <sup>45</sup> A.M.	114	315
6-8-49	" , D. B. & Blair	Salley Manufacturing Co	Lease	10 <sup>30</sup> P.M.	27	575
6-15-49	" , Mrs. Eulalie	Mrs. Elizabeth Driver	Lot	3 P.M.	114	347
7/25/49	" , Mrs. Ena B.	P. W. Fanning -	Lot -	9 A.M.	121	68
7/27/49	" , Jerome G.	Claudio E. Salley -	Lot -	9 A.M.	121	73
8-2-49	" , Lourie A.	Christine P. Salley	Lot	10 A.M.	116	80
9-28-49	" , Willie	H. M. Lightsey, Agt.	Lease	5 P.M.	31	133
"	" , Judson, Est.	Do.	"	"	31	134
9-28-49	" , Celeste E.	Do.	"	2 P.M.	31	197
10-27-49	" , H. H.	Do.	"	5 P.M.	31	202
"	" , S. Hammond	Do.	"	5 P.M.	31	227
"	" , Est. of J. R.	Do.	"	5 P.M.	31	228
"	" , Mrs. J. R.	Do.	"	5 P.M.	31	229
11-7-49	" , D. Hammond	H. C. D. Salley	Lot	2 P.M.	121	270
1-24-50	" , Mrs. Lenna S.	H. M. Lightsey, Agt.	Lease etc.	5 P.M.	31	404
1-28-50	" , Celeste E.	S. C. Electric & Gas Co.	Right of Way	9 A.M.	29	236
2-7-50	" , Mrs. Eulalie C. et al	Edward T. Gardner, et al.	Lot #9 on Powder House R.S.	3 P.M.	116	348

(1)

## DIRECT INDEX TO DEEDS, AIKEN COUNTY, S. C.

Refer to SUB-INDEX in front portion of Book for Alphabetical Arrangement and Page Reference to Names in this Index.

WALKER, EVANS &amp; COGSWELL CO., CHARLESTON, S. C. 43203-6-20-46

Recorded	GRANTOR	GRANTEE	SHORT DESCRIPTION	Time	Book	Page
2-16-50	Salley, Mrs. Rosa Lee	H. M. Lightsey, Agt.	Lease	1 P.M.	Misc. 31	486
"	" , Mrs. W. H.	do.		1 P.M.	Misc. 31	487
3-11-50	" , Julian B. Jr.	James S. Bell	Timber Deed	10 <sup>30</sup> P.M.	122	233
6-30-50	" , Mrs. Eulalie	Agnes Johnson	Lot	3 P.M.	119	298
8-16-50	" , L. Hammond	Sarah Ruff Salley	5 acres	12:30 P.M.	120	27
8-16-50	" , Hammond	Sarah R. Salley	78 acres	12:30 P.M.	120	28
8-19-50	" , Mrs. Eulalie	Mrs. Winona Harmon	Lot 1 A. at Kalmia	10 A.M.	120	35
8-28-50	" , Eulalie C.	Alice Elizabeth Griffin	1.7 acres	9 A.M.	123	256
10-24-50	" , Mrs. Cora M., Kenneth F. & Jerome George	Earl Elbert Toole	121 acres	11 A.M.	127	23
10-30-50	" , J. B.	Mrs. Eleanor Phelps Wilds	Strip of Lot	1 P.M.	120	214
11-6-50	" , Mrs. Cora M. & Kenneth F.	Jerome George Salley	108 acres	9 A.M.	127	53
11-15-50	" , J. B.	Savannah River Lumber Corp.	340 acres	12-M.	124	61
1-20-51	Salley, H. C. D.	S.C. Elec. & Gas. Co.	Right of Way.	12-M.	Misc. 33	153
1-20-51	Salley, Emma, agent	"	"	12-M.	Misc. 33	152
1-24-51	" , Mrs. Eulalie C.	Mrs. Ruth N. Howard	Lot #11	9 A.M.	124	197



# DIRECT INDEX TO DEEDS, AIKEN COUNTY, S. C.

(1)

Refer to SUB-INDEX in front portion of Book for Alphabetical Arrangement and Page Reference to Names in this Index.

WALKER, EVANS & COGSWELL CO., CHARLESTON, S. C. 48629

Recorded	GRANTOR	GRANTEE	SHORT DESCRIPTION	Time	Book	Page
2-1-51	Salley, Mrs. Eulalie	Dr. F. A. Kennedy, et al	Lot in old Kalmia village	3:15 P.M.	124	231
2-8-51	Salley, J. B. Sr.	C. C. Royal	Timber Deed 1150 acres	4:30 P.M.	127	225
3-6-51	" , Mrs. Eulalie.	Mrs. Anna Belle P. Abrams	Lot # 14 (2.4 acres)	10:30 a.m.	125	31
3-12-51	" , Mrs Eulalie C.	Hilbert J. & Phyllis Hunter O'Brien	Lot # 13	3: p.m.	125	63
4-2-51	" , Mrs. Eulalie C.	Huger T. Hall, M.D.	Lot in Aiken	11: a.m.	129	150
5-26-51	" , Celeste E.	Connor Poole	25 1/5 acres	9: a.m.	131	55
6-7-51	" , Mrs. Eulalie	Virgil O. McVicker	Lot # 6, Woodland Hill	11: A.m.	134	59
6-8-51	" , J. L.	Central Elec. Power Cooperative Inc.	Right-of-Way	10: a.m.	34	258
6-15-51	" , Mrs. Eulalie	Harold L. Hendrix	Lot # 2	2 P.M.	131	119
6-16-51	" , Julian B. Jr. et al	Dr. P. B. Wingfield	6 acres	11: 30 a.m.	131	122
7-27-51	" , Fitzhugh	Aiken Lbr. Co. et al	Timber Deed	2: 45 P.M.	132	139
8-3-51	" , Ola	Florence Corder	1/2 acre	10: 20 P.M.	134	283
8-6-51	" , Fitzhugh, et al	Central Elec. Power Coop, Inc.	R   W	1: P.M.	34	345
"	" , Est. of D. H.	Do.	R   W	1: P.M.	34	347
"	" , Sara R.	Do.	R   W	1: P.M.	34	348
"	" , Emma	Do.	R   W	1: P.M.	34	349

(1)

## DIRECT INDEX TO DEEDS, AIKEN COUNTY, S. C.

Refer to SUB-INDEX in front portion of Book for Alphabetical Arrangement and Page Reference to Names in this Index.

WALKER, EVANS &amp; COGSWELL CO., CHARLESTON, S. C. 48629

Recorded	GRANTOR	GRANTEE	SHORT DESCRIPTION	Time	Book	Page
8-6-51	Salley, Emma, Gretchen, Central Elec. Power Co., Inc.		Lot #1 W	1: P.m.	34	350
—	" Irene, Louise & Mae					
8-27-51	" J. Dewey	C. B. Anderson	Lot	2 P.M.	135	43
8-31-51	" Mrs. Eulalie	W. Hubert Stiefel et al	Lot #2 (Woodland Hill)	10: A.m.	135	62
"	" Do	Do	Lot #4 (Woodland Hill)	10: A.m.	135	60
"	" Do	Do	Lot #1 (Woodland Hill)	10: A.m.	135	61
"	" Do	Do	Lot #3 (Woodland Hill)	10: A.m.	135	59
9-5-51	" W. H.	Salley Baptist Church	Lot	4: P.m.	135	69
"	" Fitzhugh et al	Do	Lot	4: P.m.	135	68
10-11-51	" H.C.D.	Mrs Sara R. Salley	Lot & Imps.	4: P.m.	135	226
10-11-51	" Mrs Sara R.	H.C.D. + Dorothy McColman Salley	4 acs.	4: P.m.	135	225
10-20-51	" Mrs Eulalie	Ramon R. Hood	Lot # 11	10: A.m.	137	32
10-30-51	" Mrs Eulalie & Julian B. Salley	Mrs Francis H. Conant	Lot	5: P.m.	137	59
11-1-51	" Ena B. et al	Mattie B. Cockfield	84 1/4 acs.	11: A.m.	137	70
11-8-51	" Ena B. et al	Kathleen S. Boylston	84 1/4 Acres	3: P.m.	137	92
11-28-51	" J. C. or J. D.	Arkland & Water Co.	50 acs	4: P.m.	137	145



# DIRECT INDEX TO DEEDS, AIKEN COUNTY, S. C.

(1)

Refer to SUB-INDEX in front portion of Book for Alphabetical Arrangement and Page Reference to Names in this Index.

WALKER, EVANS & COWELL CO., CHARLESTON, S. C. 48629

Recorded	GRANTOR	GRANTEE	SHORT DESCRIPTION	Time	Book	Page
12-1-51	Salley, Mrs. Eulalie & Julian B. Jr.	U. S. of America	50 acs.	10:30 a.m.	132	610
12-5-51	" Fitchburgh P. et al	Reginald W. & Constance K. Boylston	1 ac	2 p.m.	137	179
1-8-52	" Mrs. Celeste E. Lee	See C. Keagle	Bond for Title	4:40 p.m.	B. & T. 2	485
1-9-52	" Emma	S. C. Elec. & Gas. Co.	Right of Way	9 A.M.	Misc. 40	98
"	" Byrd Est.	Central Elec. Power Co-op. Inc.	do	9 A.M.	Misc. 47	118
"	" Mrs. Byrd.					
1-31-52	" Mrs. Bertie H.	Town of Salley	1 1/4 acs.	4:30 p.m.	142	16
2-14-52	" James, et al	U. S. of America	0.30 Acres	10:30 A.M.	138	380
2-19-52	" Eulalie	Helen M. Ludwig Walter W. Ludwig &	Lot # 12	10:45 a.m.	142	87
2-25-52	" Do	Benjamin M. & Eric H. Watson	Lot # 5	9:15 a.m.	142	111
2-28-52	" J. D. & Mrs. Mattie Mae.	Central Elec. Power Corp Inc.	R/W	9:15 a.m.	Misc. 47	271
4-28-52	" Mrs. Eulalie	Mary De Potter & F. A. Muesle	Lot # 20, "Woodland Hill"	12:20 p.m.	143	3
5-6-52	" Mrs. Eulalie & J. B. Jr. et al	Arthur H. & Florence L. Burkhardt	Lot & Improvement	10:50 a.m.	140	340
6-17-52	" Mrs. Bertie H.	Interdenominational Christian Assn. Inc.	1 acre	3: P.M.	143	284
7-26-52	" Mrs. Eulalie	W. Herbert Stiefel, et al	Lot # 10, Television Hill	9:15 a.m.	145	304-A
7-30-52	" Do	Eulalie Rutledge et al	Lot # 22	4:30 p.m.	144	128

(1)

## DIRECT INDEX TO DEEDS, AIKEN COUNTY, S. C.

Refer to SUB-INDEX in front portion of Book for Alphabetical Arrangement and Page Reference to Names in this Index.

WALKER, EVANS &amp; COGSWELL CO., CHARLESTON, S. C. 45629

Recorded	GRANTOR	GRANTEE	SHORT DESCRIPTION	Time	Book	Page
8-22-52	Salley, Mrs Eulalie + Julian B. Jr.	Charlie Jones, et al	2 1/2 acus.	11: A.M.	146	107
9-8-52	" Jr., Julian B.	Ashton Head	1/2 int. in Lot #10	5: P.M.	144	291
10-1-52	" Mrs Eulalie	Winston Davis	Portion of Lot #17 (Television Hill)	4: P.M. 45	148	156
11-17-52	" Annise Jackson-et al.	Martha Francis Hicks	2 acres	3: 15 P.M.	152	85
12-6-52	" Julian B. (Jr.) et al.	Charles H. Gresham	Lot No. 10	12: 45 P.M.	155	224
2-16-53	" Fitzhugh P.	Ida Salley Reamer, et al	300 acres	10: A.M.	158	79
3-16-53	" George Paddock	Corean Cooper	Lot	9: A.M.	146	358
4-3-53	" L.A.	Maggie Ables	Lot 2 Blk 3	9: A.M.	159	166
5-16-53	" Eulalie	Guy C. Woodall	✓ Lots 118 + 119 Oak Hill	"	160	105
5-19-53	" Do	L.W. Miller et al	Lot 68	11 30 A.M.	160	131
5-30-53	" Do	Clifford Ferguson et al	Lot 69, Sec 1, Oak Hill Subd.	9: A.M.	160	202
6-1-53	" Do	Carl Medlin	Lots 108 + 109	5: P.M.	160	178
6-4-53	" H.B. + Olin Jr.	Chester Able Jr.	Lease	10 45 A.M.	56	3
7-8-53	" Eulalie	John L. O'Connor, et al	Lot 64 + 65 Sec 1 (Oak Hill)	11 15 A.M.	162	133
"	" Do	H.D. Overton, et al	Lot 504 Sec 4	"	162	136
7-15-53	" Do	Clarence Mathan, et al	Lots 100 + 101, Sec 1, (Oak Hill)	2: P.M.	162	157



# DIRECT INDEX TO DEEDS, AIKEN COUNTY, S. C.

(1)

Refer to SUB-INDEX in front portion of Book for Alphabetical Arrangement and Page Reference to Names in this Index.

Recorded	GRANTOR	GRANTEE	SHORT DESCRIPTION	Time	Book	Page
7-27-53	Salley, Eulalie	Burl Wilkerson, et al.	Lot # 513	3: P.M.	162	238
8-4-53	Do.	Glen W. Smith	Lot -	4: P.M.	162	286
8-13-53	Do.	Henry T. Bloomingburg	Lot 107, Sec. 1, Oak Hill	3: P.M.	163	81
"	Do.	G. D. Ouston, et al.	Lot 510, Sec. 4.	"	163	76
"	Do.	Gordon M. Williams, et al.	Lot 110, Sec. 1	"	163	71
"	Do.	Gordon M. Williams, et al.	Lots 111 & 112, Sec. 1	"	163	75
8-21-53	Salley, George Paddock	H. Briggs Salley	Lot	11:30 A.M.	163	96
"	" H. N.	S. C. Natural Gas Co.	R/W. agreement	3: P.M.	36	96
"	" Emma B.	Do	Do	"	36	97
8-28-53	" Emma Gretchen & Louise	Do.	Do.	10: A.M.	36	114
"	" Gretchen	Do.	Do.	"	36	115
9-8-53	" George Paddock, et al.	Cecil Salley	Lot 60	9: A.M.	146	481
9-12-53	" James Dewey	S. C. Natural Gas Co.	R/W agreement	10: A.M.	36	135
9-12-53	" Eulalie	Milton A. Shuford, et al.	Lots 116 & 117, Oak Hill	12:30 P.M.	163	226
9-22-53	" Eulalie	Lillian Sege	Lot 523, Sec. 4	11: A.M.	164	17
9-30-53	" Eulalie	J. E. Ingram	Lot 514, Sec. 4	10: A.M.	164	73

(1)

## DIRECT INDEX TO DEEDS, AIKEN COUNTY, S. C.

Refer to SUB-INDEX in front portion of Book for Alphabetical Arrangement and Page Reference to Names in this Index.

WALKER, EVANS &amp; COGSWELL CO., CHARLESTON, S. C. 48029

Recorded	GRANTOR	GRANTEE	SHORT DESCRIPTION	Time	Book	Page
10-7-53	Salley, Fitzhugh P. et al	S.C. Natural Gas Co.	R/W agreement.	11: A.M.	<sup>misc.</sup> 36	162
11-10-53	" George P. et al.	Dr. A. H. White et al.	Sat.	3 <sup>30</sup> P.M.	165	97
1-9-54	" Mrs. Annie E.	John Randall Salley.	43 1/4 acres.	11: A.M.	<sup>misc.</sup> 165	287
1-12-54	" Melie Williamson, et al.	S.C. Natural Gas Co.	R/W agreement.	3: P.M.	36	219
1-16-54	" Emma B.	Spurgeon Chavis, et al.	76.3 acres.	9: A.M.	167	19
1-25-54	" Julian B. Jr. & Eulalie, et al.	Sou. Bell Telephone & Telegraph Co.	Permit	2: P.M.	<sup>misc.</sup> 37	115
2-1-54	" Eulalie	James A. Bledsoe, et al.	Sat 508, Sec. 4	11 <sup>10</sup> A.M.	167	141
2-5-54	" Jr. Julian B. Ancillary same, et al.	Julia A. Bissell	Sats 8 & 11	5: P.M.	146	599
"	Do.	Julia A. Bissell	Sats 1, 2, 3, 4, 5, 6, 7, 9 & 10	"	146	597
2-27-54	" Eulalie	J. D. Todd, et al.	Sat 102	10: A.M.	168	12
3-30-54	" Eulalie	G. D. Austin, et al.	Sat 505, Sec. 4	11 <sup>30</sup> A.M.	168	223
5-11-54	" D. E. & Mrs. Helen S.	Gertie U. Salley, et al.	1 acre -	"	<sup>misc.</sup> 169	238
5-27-54	" Eulalie agt.	Sou. Bell Tel. & Tel. Co.	Permit	2: P.M.	37	217
6-25-54	" Eulalie	H. L. McNeill, et al.	Sat 516	10 <sup>30</sup> A.M.	171	248
7-24-54	" Eulalie	C. A. & Evelyn W. Hill	Lot 518, Sec. 4	12 <sup>30</sup> P.M.	172	108
8-3-54	" H. M.	S.C. Elec. & Gas Co.	R/W Grant.	12	<sup>misc.</sup> 36	253



# DIRECT INDEX TO DEEDS, AIKEN COUNTY, S. C.

(1)

Refer to SUB-INDEX in front portion of Book for Alphabetical Arrangement and Page Reference to Names in this Index.

WALKER, EVANS & COGSWELL CO., CHARLESTON, S. C. 45529

Recorded	GRANTOR	GRANTEE	SHORT DESCRIPTION	Time	Book	Page
8-3-54	Salley, H.M.	S.C. Elec. & Gas Co.	R/W Grant -	12- <sup>misc.</sup>	36	255
8-27-54	" Eulalie	Robert S. Alcott -	Lot #1-B.	10: A.M.	173	54
10-11-54	" Eulalie	F. E. Hendry -	Lot #1-C.	11: A.M.	174	92
11-10-54	" Eulalie	Ethel S. Moseley	Lot 1-F + northern half of Lot 1-E	12-	175	7
11-16-54	" Eulalie	Gordon M. Williams -	Lot 519	11 <sup>45</sup> A.M.	175	36
"	" Eulalie	Margie Louise Williams -	lots 520, 521 + 522	"	175	35
11-24-54	" Eulalie	James D. Clanton, et al -	lots 3 + 4, Sec. 1	2: P.M.	175	83
12-1-54	" Eulalie C. + Julian B. Jr.	C. C. Rush, et al -	Lot -	12 <sup>40</sup> P.M.	175	109
12-21-54	" Eulalie, et al -	Carroll Childers, et al -	Lot 174, Sec. 1 - "Oak Hill"	11 <sup>30</sup> A.M.	175	245
12-21-54	" S. L. A.	S. A. Salley, Jr. -	6 lots in Blk. 5 (Town of Salley -)	2: P.M.	153	349
2-25-55	" Grace B.	S.C. Elec. & Gas Co.	R/W Grant -	12- <sup>misc.</sup>	60	57
3-15-55	" Eulalie	Doris W. Sims, et al -	Lot 13	"	177	290
3-30-55	" Mrs. Emma B.	Maxie E. Adams -	Lot -	10: A.M.	178	184
4-20-55	" Mrs. Nealy W.	Mrs. Maggie Able -	Lot -	"	179	131
4-25-55	" Eulalie + Julian B. Jr.	Pierce Hill -	Lot -	"	179	80
5-4-55	" Jr., Julian B.	Marine Minerals, Inc.	Lease -	4: P.M.	72- <sup>misc.</sup>	255

(1)

## DIRECT INDEX TO DEEDS, AIKEN COUNTY, S. C.

Refer to SUB-INDEX in front portion of Book for Alphabetical Arrangement and Page Reference to Names in this Index.

WALKER, EVANS &amp; COGSWELL CO., CHARLESTON, S. C. 49629

Recorded	GRANTOR	GRANTEE	SHORT DESCRIPTION	Time	Book	Page
5-26-55	Salley, Jr. Julian B. + Eulalie, et al -	Queen Brannigan, et al -	Sot -	4: P.M.	180	81
6-7-55	Salley, Eulalie	H. D. Austin, et al	lots 506 + 507	1: P.M.	180	149
8-11-55	Salley, Brunson M.	Nathan R. Salley -	1/2 int in 1 acre -	9: A.M.	182	96
9-1-55	Salley, Eulalie	Woodrow W. Griffin, et al -	Sot # 45	10: A.M.	182	235
9-7-55	" Eulalie	Dan S. Johnson, et al -	Sot 31	4: P.M.	187	18
9-16-55	" Eulalie	John E. Gollibugh -	Sot 32	"	183	81
"	" Eulalie	John E. Gollibugh -	Sot 49	"	187	34
10-19-55	" Grace B.	S.C. Elec. + Gas Co.	Receipt for R/W	2: P.M.	Misc. 36	331
"	" Eulalie	J. E. Morton, Inc.	Sot 30, Woodland Hills	3: P.M.	184	20
10-29-55	" Mrs. Celeste E.	E. M. Gleaton	170 acres.	12 -	184	96
12-17-55	" Dr. F. P. et al -	Durham Salley	Sot 1, Bldg. 3	10: A.M.	185	101
1-24-56	" John H.	Aiken Lumber Co., etc.	Int. in Timber -	10: A.M.	186	143
"	" Eulalie	Hugh Wilson	Sot 39 - Woodlawn Hill -	2: P.M.	187	214
3-23-56	" Eulalie	J. E. Morton, Inc.	Sot 40 - Woodland Hills	3: P.M.	189	79
4-5-56	" Mrs. Eulalie	Clay B. Hill, et al -	Sot 29	11: A.M.	189	196
4-10-56	" Eulalie	W. H. McCallum -	Sot 19	1: P.M.	189	234



# DIRECT INDEX TO DEEDS, AIKEN COUNTY, S. C.

(1)

Refer to SUB-INDEX in front portion of Book for Alphabetical Arrangement and Page Reference to Names in this Index.

WALKER, EVANS & COGSWELL CO., CHARLESTON, S. C. 48029

Recorded	GRANTOR	GRANTEE	SHORT DESCRIPTION	Time	Book	Page
5-7-56	Salley, Mrs. Celeste E.	Lee C. Keadle.	4 lots - Perry -	10: A.M.	187-305	
5-14-56	Salley, George P. et al	W. R. Walker	24 acres -	10 <sup>30</sup> A.M.	191-190	
5-14-56	" Eulalie	W. Randall Davidson.	Lot 48. "Woodland Hill"	4 <sup>30</sup> P.M.	191-230	
5-31-56	" Eulalie C.	Mattie C. Hall.	Int. in 20 acres.	12 -	192-36	
6-27-56	" <del>Geneva</del> Geneva	Willie Salley -	Int. in 212 acres -	11 <sup>30</sup> A.M.	187-350	
7-5-56	" Eulalie	E. B. Hilton, et al.	Lot 28 "Woodland Hill"	5: P.M.	193-27	
7-23-56	" Eulalie	G. D. Overton, et al	Lot 509	10: A.M.	193 129	
"	" Eulalie	Do.	Lot 511	"	193 128	
"	" Eulalie	Do.	Lot 512	"	193 126	
8-29-56	" Nathan Rufus	Nathan Robert Salley -	Lot - (Salley)	"	196-172	
10-2-56	" Eulalie + Julian B.	Donald Steele Webster gr. et al et al	Lot 1	10: A.M.	197-80	
10-18-56	" Jr. Julian B. Executor	Naida R. Nelson -	67 acres	4 <sup>30</sup> P.M.	197-180	
11-10-56	" Willie + Grace B. (Season)	Marion S. Powell. (Tenant)	25 yr. Lease -	10: A.M.	Misc 79-156	
11-14-56	" Mrs. Eulalie	Price Bros. Inc	Lot 33. "Woodland Hill"	3: P.M.	198-59	
11-30-56	" Mrs. Sina	John W. Holman.	Tract.	4 <sup>30</sup> P.M.	198-209	
1-19-57	" George Paddock et al	H. B. Salley, et al.	22.3 acres	10: A.M.	195-88	

(1)

## DIRECT INDEX TO DEEDS, AIKEN COUNTY, S. C.

Refer to SUB-INDEX in front portion of Book for Alphabetical Arrangement and Page Reference to Names in this Index.

WALKER, EVANS &amp; COGSWELL CO., CHARLESTON, S. C. 40029

Recorded	GRANTOR	GRANTEE	SHORT DESCRIPTION	Time	Book	Page
2-19-57	Salley, Eulalie	Susan Huntermann, et al.	Sat 17.	3 <sup>30</sup> P.M.	200	204
3-7-57	" William C.	Mrs. William C. Salley	Sat	10: A.M.	202	48
3-8-57	" Mrs. Eulalie	St. Thaddeus Church	Lot 21 "Woodland Hill"	4 <sup>30</sup> P.M.	202	68
3-14-57	" Leo et al.	Jean K. Simons	63 acres.	1: P.M.	202	117
3-19-57	" Mrs. Eulalie	Robert L. Jackson et al.	Lot 18.	4 <sup>30</sup> P.M.	202	104
4-5-57	" H.B. & Oling	Virian H. Sawyer et al.	Pond Site agreement.	3: P.M.	MISC.	205
4-10-57	" Eulalie	C.C. Rush	Sat 41, Woodland Hill	4: P.M.	203	32
4-23-57	" Neelley Williamson & W. Holley, et al.	F.A. McMillan	Sat (Salley)	10: A.M.	203	124
5-20-57	" Eulalie	W. H. McCallum et al.	Sou. Pat. Sat #1 - Television	10: A.M.	204	35
5-23-57	" Eulalie & Julian B. Jr. et al.	Robert M. Girdler et al.	Sat	4 <sup>30</sup> P.M.	204	51
7-25-57	" Gertie U.	James Gartman	1 acre	3: P.M.	205	169
7-31-57	" Mrs. Hammond	D.C. Elee & Gas Co.	R/W.	10: A.M.	MISC. 36	443
8-15-57	" Eulalie	John E. Gollighugh	Sat 34 - "Woodland Hill"	3 <sup>30</sup> P.M.	206	9
9-19-57	" H. M.	Mrs. Vertie Lee Salley	Sat - Salley	10 <sup>30</sup> A.M.	206	209
"	" H. M.	Craston M. Poole	Sat - "	"	206	210
10-15-57	" Jr., Julian B.	Mrs. Sara P. Salley et al.	Sat	10: A.M.	207	133
10-18-57	" George Paddock, et al.	2121a Salley & Gertie Co. Louis Bailey	Sat - Salley	12-	207	151



# DIRECT INDEX TO DEEDS, AIKEN COUNTY, S. C.

(1)

Refer to SUB-INDEX in front portion of Book for Alphabetical Arrangement and Page Reference to Names in this Index.

WALKER, EVANS & GODWELL CO., CHARLESTON, S. C. 45629

Recorded	GRANTOR	GRANTEE	SHORT DESCRIPTION	Time	Book	Page
12-27-57	Salley, H.B. and Olin, J.	Wrennie McDonald Salley	Lot	10:00 AM	208-221	
1-2-58	Salley, Willie + Grace	Marion L. Powell.	Sense -	4 P.M.	81-259	
2-6-58	" Jr. Julian B. + Eulalie et al -	<del>Robert E. Johnson, et al -</del>	Int. in 40 acres.	4 P.M.	209-182	
3-25-58	" Estate of H. J. by Master	C. M. Poole	Lot	11 P.M.	210-214	
5-21-58	" Jim + Carry or (Carrie)	Zeller Mayer	2 Lots	10: A.M.	211-284	
6-25-58	" H. N.	Jesse G. Hair -	Sst -	11: A.M.	212-191	
8-11-58	" George W.	Ruth C. Peeples -	55 acres.	10: A.M.	213-203	
10-24-58	" Mrs. Sarah R.	Twin City Lumber Co -	Timber -	4 P.M.	215-35	
11-3-58	" Guy R.	Laurie A. Salley	Sr. 1/2 und. int. in 5 lots	3 P.M.	217-169	
"	" Guy R.	Do.	7/12 <sup>40</sup> int. in 108.1 acres	"	217-179	
"	" Sr. Laurie A.	Guy R. Salley	- 5/12 <sup>40</sup> int. in 157.9 acres + 6 acres -	"	217-177	
12-17-58	" Eulalie	Aiken Construction Co.	Sst 4 2" Woodland Hill	1 P.M.	218-179	
1-22-59	" Cecil	Willie Salley	Sst -	12 -	219-104	
4-20-59	" Jesse D.	C. M. Poole -	Sst -	10: A.M.	221-221	
"	" Clarence S -	C. M. Poole -	Sst -	"	221-222	
5-2-59	" Eulalie + Julian B. Jr. et al -	Janet T. McMillan, et al -	Sst -	10: A.M.	222-38	

(1)

## DIRECT INDEX TO DEEDS, AIKEN COUNTY, S. C.

Refer to SUB-INDEX in front portion of Book for Alphabetical Arrangement and Page Reference to Names in this Index.

Recorded	GRANTOR	GRANTEE	SHORT DESCRIPTION	Time	Book	Page
5-14-59	Salley Geneva; Thomas, Bush; male, Florence; John, Ruby See Joe Souie, Genevieve, et al; By - Henry Bushlee, Their - attorney-in-fact	Willie Salley	2 acres - (Set B.)	10: A.M.	215	241
6-9-59	" Do.	Bush Salley	25.86 acres - (Part #10)	12-	215	265
6-12-59	Salley, H.N.	S.M. Salley et al.	Set -	10: A.M.	222	267
8-18-59	" Estate of J. Martin, by master	O'Neal Miller, et al	26 acres	2: P.M.	214	111
8-27-59	" Do.	George G. Cofer, et al	See Deed.	10: A.M.	214	115
9-11-59	" Grace B.	S.C. Natural Gas Co	agreement -	3: P.M.	MISC, 83	35
9-14-59	Salley, Estate of J. Martin, by master	J. E. Williams	130 acres	10:30 A.M.	214	117
9-28-59	Salley Geneva; Bush, male; Florence, John; Ruby See, Joe Souie; Genevieve et al. By - Henry Bushlee, Their - atty. in fact	Willie & Thomas Salley	40 acres	11: A.M.	225	87
9-30-59	Salley, Thomas	Willie Salley	1/2 und. Int. in 40 acres	2: P.M.	225	97
11-3-59	" Eulalie	Jewell L. Dance et al	Set #1 - "Green acres"	11: A.M.	226	50
"	" Olin J.	H. B. Salley	1/2 int. in 0.63 acres + 4 tracts -	12-	226	49



# DIRECT INDEX TO DEEDS, AIKEN COUNTY, S. C.

(1)

Refer to SUB-INDEX in front portion of Book for Alphabetical Arrangement and Page Reference to Names in this Index.

WALKER, EVANS & COGSWELL CO., CHARLESTON, S. C. 48629

Recorded	GRANTOR	GRANTEE	SHORT DESCRIPTION	Time	Book	Page
12-18-59	Salley, Geneva	Willie Salley -	2 Tracts -	4 <sup>50</sup> P.M.	227-36	
"	" Willie; Thomas; Bush; male; Florence; John; Ruby Lee; Joe Louis & Genevieve, et al.	Geneva Salley -	23.51 acres + 25.86 "	4 <sup>50</sup> P.M.	227-42	
	By - Henry Bushee their attorney-in-fact -					
1-27-60	Salley, Bush & Gracie	Shell Homes, Inc.	1 acre -	10: A.M.	228-4	
2-3-60	" Guy R. - W.	C. E. Swartz	38 acres -	11: A.M.	228-54	
5-2-60	" Aling J.	Tollie Cooper	Set -	11 <sup>30</sup> A.M.	230-107	
6-9-60	" Jr. Julian B.	Mrs. Hazel Terrilliger	Set 28, Bk. 52	11 <sup>20</sup> A.M.	232-65	
9-8-60	Salley, Mrs. Eulalie Ruth Williams	Key -	Set -	12 -	234-61	
10-13-60	" Eulalie	George W. Anderson, (Deed of Correction)		12 <sup>30</sup> P.M.	235-5	
10-21-60	" Eulalie	Thomas Truman Mosley, et al	Set	1: P.M.	235-46	
11-7-60	" Geneva; Bush; Thomas; male; Florence; John; Ruby Lee; Joe Louis & Genevieve, et al.	Viola Salley Williams	25+86 acres + 2 acres -	3: P.M.	235-150	
	By - Henry Bushee their attorney-in-fact -					
11-7-60	Salley, Geneva; John	Salley	25.86 acres.	3: P.M.	235-152	
	Willie; Thomas; Bush; male; Florence; Ruby Lee; Joe Louis & Genevieve, et al					
	By - Henry Bushee, atty-in-fact.					

(1)

## DIRECT INDEX TO DEEDS, AIKEN COUNTY, S. C.

Refer to SUB-INDEX in front portion of Book for Alphabetical Arrangement and Page Reference to Names in this Index.

WALKER, EVANS &amp; COGSWELL CO., CHARLESTON, S. C. 48529

Recorded	GRANTOR	GRANTEE	SHORT DESCRIPTION	Time	Book	Page
1-7-60	Salley Geneva; Willie: Thomas; Bush: Malile; Florence: John, et al - By - Henry Bushee their attly - in - fact -	Ruby Lee Salley et al -	25.86 acres -	3: P.M.	235-148	
"	Salley Geneva: Willie; Thomas: Bush; Malile: John; Ruby Lee: Joe Souis; + Genevieve et al - By - Henry Bushee their attly - in - fact -	Florence Salley -	20 acres -	3: P.M.	235-156	
1-1	Salley Geneva: Willie; Thomas: Bush; Florence: John; Ruby Lee: Joe Souis; Genevieve, by Henry Bushee, their attly - in - fact -	Malile Salley -	20 acres -	3: P.M.	235-149	
"	Salley: Geneva: Willie; Thomas: Bush; Malile: Florence; John: Ruby Lee; Joe Souis: Genevieve; By - Henry Bushee their attly - in - fact -	Georgia Salley Kenneth -	25.86 acres	"	235-155	
31-61	Salley, Eulalie Morton & Morton Construction Co -		Lot 17, Woodland Hills	11 <sup>45</sup> A.M.	238-139	
31-61	Salley, J. G. " " J. G.	S.C. Elec. & Gas Co. Do	R/W - Receipt.	4: P.M. "	Misc. 60-257 Misc. 83-84	




# Direct Index To Deeds, Aiken County, S. C.

(1)

Refer to SUB-INDEX in front portion of Book for Alphabetical Arrangement and Page Reference to Names in this Index.

THE R. L. BRYAN COMPANY, COLUMBIA, S. C. 317351

Recorded	GRANTOR	GRANTEE	SHORT DESCRIPTION	Time	Book	Page
1-31-61	<del>Salley</del> Salley Est of S.C. Elec. & Gas Co.	S.C. Elec. & Gas Co.	R/W -	4: P.M.	misc. 60-254	
"	D. E. by heirs -	Do.	Receipt -	"	misc. 83-86	
2-15-61	Salley, Eulalie	C. B. Anderson	Lot 10 - Woodland Hill	3:30 P.M.	238-257	
3-22-61	" , Helen L. by Master	S. C. Elec. & Gas Co.	R/W	2: P.M.	60 258	
5-16-61	" , Eulalie	Morton & Morton Const. Co.	Lot 44	10: A.M.	240 285	
7-13-61	" , Mrs. Eulalie	Morton & Morton Const. Co.	Lot 15 Woodland Hill	4:15 P.M.	242 52	
10-6-61	" , Mrs. Eulalie	Donald E. Bowen, et al	Lot & Improvements	3: P.M.	244 73	
10-19-61	" , Willie	Led L. Bushee, et al	1 1/4 acre	"	244 202	
11-2-61	" , Eulalie, Julian B., et al	Ridge Products Co.	Timber (45-8 acres)	10: A.M.	244 289	
11-3-61	" , Eulalie	Francis L. Henry, et al	Lot 38 "Woodland Hill"	4:15 P.M.	244 290	
11-4-61	" , Willie	Geneva Salley	23.51 acres + 25.86 acres	11: A.M.	246 3	
11-14-61	" , Eulalie & Julian B., et al	Elizabeth Stallings, et al	Interest in 38 3/4 acres	4: P.M.	246 59	
11-27-61	" , J. B.	Ezekiel Williams	Bond for Title	30 12 P.M.	2 272	
12-29-61	" , Emma, Gretchen & Louise	S.C. Electric & Gas Co.	R/W. Grant	30 2 P.M.	83 94	
1-18-62	" , Mattie Mae Starnes	Mrs. Wilhelmina Salley Wade	30 acres	10 P.M.	247 256	
"	" , Clynnch I. et al.					



# Direct Index To Deeds, Aiken County, S. C.

Refer to SUB-INDEX in front portion of Book for Alphabetical Arrangement and Page Reference to Names in this Index.

Recorded	GRANTOR	GRANTEE	SHORT DESCRIPTION	Time	Book	Page
2-14-62	Salley, Est. of Mrs. R.R.	Laurie A. Salley, Jr.	"See Affidavit"	3 P.M.	<sup>misc.</sup> 100	208
3-6-62	" Eulalie	Aiken Builders Supply, Inc.	Lot 27, "Woodland Hills"	11 AM	248	293
3-10-62	" William J.	John Randall Salley	Undiv. Int. in 43 1/4 Acres	11 15 AM	249	33
4-2-62	" Est. of J. Martin by Master	George L. Cafert et al.	Deed of Correction	12 M.	245	80
5-21-62	" Mrs. Eulalie	The County Board of Aiken	Streets - Green Acres	1 P.M.	250	292
6-27-62	" Eulalie	Robert C. Hagins	Lot 230, Sec 1 Oak Hill	10 AM	251	232
8-16-62	" Eulalie	Morton & Morton Constr. Co.	Lot 9 "Woodland Hill"	4: P.m.	252	295
"	" Eulalie	Do.	Lot 11, " "	"	252	296
"	" Eulalie	Do.	Lot 16, " "	"	252	293
9-26-62	" Est. Maggie P. by Judge of Probate	Hemrick M. Salley, Jr.	1 Acre m/pl.	10 AM		
10-17-62	" Eulalie & Julian B. Jr.	R. M. Furtick	11.53 Acres & 30.87 Acres	3 P.M.	255	122
10-24-62	" Eulalie	Sam B. Hatfield Jr. et al.	Lot 8 - Woodland Hills	10 AM	255	164
11-3-62	" Mrs. Gertie A.	Squire M. Salley et al.	61 3/4 Acres	11 30 AM	255	238
11-21-62	" Mrs. Maggie Linn & Oscar	W. Frank Fennell, Jr.	Int. in Lot	10 AM	256	47
11-28-62	" Est. Maggie P. by Judge of Probate	Lonnie W. Beck	25 Acres	3 P.M.		



# Direct Index To Deeds, Aiken County, S. C.

Refer to SUB-INDEX in front portion of Book for Alphabetical Arrangement and Page Reference to Names in this Index.

THE R. L. BRYAN COMPANY, COLUMBIA, S. C. 317351

Recorded	GRANTOR	GRANTEE	SHORT DESCRIPTION	Time	Book	Page
1-4-63	Salley, Mrs. Eulalie	Brunitt & Quattlebaum a Partnership	Lot 47	<sup>30</sup> 4 P.M.	257	10
1-25-63	" , H. N.	Elzady Jiffcoat	1/2 acre	10 A.M.	257	217
1-31-63	" , Eulalie	Joseph L. Cumber et al.	Lot 46, Woodland Hills	11 A.M.	257	247
2-12-63	" , Eulalie & Julius B. Jr.	Donald Webster et al.	Lot 2 Spring Lake	10 A.M.	258	47
3-8-63	" , Mrs. Eulalie	Mrs. Margaret R. Lewis	Lot 36 Woodland Hill	3: <sup>15</sup> P.M.	258	203
5-15-63	" , Mrs. Eulalie	Virginia Dance et al.	Lot	10 A.M.	260	216
5-24-63	" , Mrs. Eulalie	James A. & Kathryn W. Williams	Lot 35	12: 7m	260	289
"	" , Mrs. Eulalie	W. Randall Davidson et al.	Lot 6 Television Hill	1: P.M.	261	44
5-27-63	" , George Paddock et al.	Lester M. Stilling et al.	Lot	<sup>50</sup> 3: P.M.	261	29
7-2-63	" , R.R.	Carrie Belle Salley et al.	Int. in several Lots	11 A.M.	262	17
"	" , O. J.	Henry D. Salley et al.	" " " "	"	262	16
7-25-63	" , Clin J.	Wrennie McDonald Salley	Lot	3 P.M.	262	202
8-2-63	" , Eulalie	Morton & Morton Construction Co.	Lot 24 Woodland Hills	<sup>45</sup> 2: P.M.	262	280
1-30-64	" , Carolina	Gloria Nichlons	Lot	11 A.M.	267	151
2-5-64	" , Mrs. Eulalie	Charles Robert, Jr. & Joan F. Phillips	Lot 12 Television Hill	"	267	196

(7)

## Direct Index To Deeds, Aiken County, S. C.

Refer to SUB-INDEX in front portion of Book for Alphabetical Arrangement and Page Reference to Names in this Index.


Recorded	GRANTOR	GRANTEE	SHORT DESCRIPTION	Time	Book	Page
2-6-64	Salley, Willie & Grace B.	H. M. Hentz & Son.	Timber Seed	4 P.M.	267	212
7-31-64	" Mrs. Eulalie C.	James C. Bloose et al.	Lot 94	12 M.	273	151
8-25-64	" Caroline Weatherly also known as Carnie	Inez Thompson	Lot 9, Blk. 8	4 <sup>50</sup> P.M.	275	58
9-4-64	" Mrs. Eulalie	William C. Page et al.	Lot 23	11 A.M.	275	145
"	" Mrs. Eulalie	Byron L. Richardson et al.	Lot 3	3 P.M.	275	146
9-9-64	" H. H.	W. D. Schumpert	250 Acres	10 A.M.	275	179
9-30-64	" Carolina	John George Larnier	Lot	"	276	63
10-8-64	" Mrs. Eulalie	C. L. Hartley	Lot 8	"	276	120
10-26-64	" Mrs. Eulalie	C. L. Hartley	Lot 7 Green Acres	3 P.M.	276	284
11-23-64	" Mrs. Eulalie	Otto Morton	" 13	12 M.	277	191
11-27-64	" Mrs. Eulalie	C. L. Hartley	" 12	10 A.M.	277	238
12-15-64	" Eulalie	Charles M. Graham	Lots 5 & 6, Oak Hill	"	274	31
12-31-64	" Eulalie	Paul Conolly Burgess et al.	Lot 11	12: -m.	274	173
1-7-65	" Eulalie	C. L. Hartley	Lot (portion of Lot 6 - then 600)	11 <sup>30</sup> A.M.	274	224
1-8-65	" Mrs. Eulalie	James C. Calloway et al.	" 9	3 P.M.	274	217



# Direct Index To Deeds, Aiken County, S. C.

Refer to SUB-INDEX in front portion of Book for Alphabetical Arrangement and Page Reference to Names in this Index.

Recorded	GRANTOR	GRANTEE	SHORT DESCRIPTION	Time	Book	Page
1-15-65	Salley, Mrs. Eulalie	Harold W. Wessinger et al.	Lots 10 & 11 Green Acres	1 P.M.	274	288
3-5-65	" , Willie	Isma S. Salley	86 Acres	10 A.M.	279	153
3-25-65	" , Jr., Hemrick N.	Mrs. Sophie W. Parkinson	Lots 7, 8 & 9, Bek. 2	"	280	37
4-2-65	" , Mrs. Eulalie	Theresa F. Godman et al.	Lot 43	13 M.	280	113
5-17-65	" , Mrs. Eulalie	W. A. Swint	Lots 3 & 4	2:30 P.M.	281	203
8-26-65	" , Julian B., Jr.	Harold Cato	Timberland 345 acres	11: A.M.	285	92
9-2-65	" , Mrs. Eulalie C.	James H. Doebler Sr.	Lots 108 & 109	4 P.M.	289	157
9-20-65	" , Hemrick M. Jr.	George L. Webb, Jr. et al.	One Acre	10 A.M.	290	37
11-13-65	" , Eulalie	Buelah E. Gordon	Lot	10:30 P.M.	294	9
12-29-65	" , Est. of D. E. Sr.	William Williamson	4 Acres	3 P.M.	300	93
"	" , Mrs. Helen H.					
1-5-65	" , Jacob D. & Mary Lou	Carrol Clyburn Hoff, et al.	Lot	4 P.M.	297	251
1-25-66	" , Mrs. Eulalie	C. L. Hartley	Lot	3 P.M.	298	501
2-1-66	" , Mrs. Eulalie	Rough C. Turner, et al.	Lot 5	4:30 P.M.	299	199
2-28-66	" , Olin J.	Cecil M. Salley	Und. 1/2 Int. in Several Lots	2 P.M.	301	537
4-2-66	" , Hemrick N.	The Estate of Salley	3 Acres	10 A.M.	305	411



# Direct Index To Deeds, Aiken County, S. C.

Refer to SUB-INDEX in front portion of Book for Alphabetical Arrangement and Page Reference to Names in this Index.

THE M. L. BRYAN COMPANY, COLUMBIA, S. C. 317351

Recorded	GRANTOR	GRANTEE	SHORT DESCRIPTION	Time	Book	Page
5-20-66	Salley, Florence	Willie Salley	20 Acres	12:14	307	371
12-28-66	" , Eulalie	The City of Aiken	Por. Lot 142	10 <sup>30</sup> AM	220	591
1-9-67	" , Eulalie	Marvin Borup	25 Acres	3 PM	321	365
2-17-67	" , H. H.	Clary James	Lot	11 AM	323	451
3-31-67	" , Mrs. Eulalie	Alvin Bell et al	Lots 66 & 67 - Sec 1	10 AM	328	241
5-6-67	" , Eulalie	Oak Hill Baptist Church	Lot	11 AM	330	337
6-6-67	" , Julian C. et al.	Margaret Salley Matthews	1 1/2 acres	10 AM	332	463
6-12-67	" , Sara R.	H. C. D. Salley	see deed	4 PM	332	565
6-26-67	" , Gretchen	John S. Miller	Lot 5	10 AM	333	463
"	" , Wilbur D.	J. S. Miller	2 Acres	10 AM	333	467
7-8-67	" , Mrs. Eulalie	Willard E. Percy	Contract of Sale	"	129	181
7-29-67	" , Jones & Louise Wilks	Jones Salley et al	- 5 acres	"	335	529
8-7-67	" , Emma, Gretchen & Louise	Floria Reedy	(.34) Acre	"	336	305
8-12-67	" , George P. et al	H. B. Salley	315 Acres	"	337	61
8-15-67	" , George P. et al.	Jack R. Weathersby	37 Acres & 0.63 Acre	"	337	73
"	" , H. Briggs	Carrie S. Shealy et al.	37 " & 0.63 "	"	337	77
8-26-67	" , H. B.	Kimberly Clark Corp.	2 parcels	"	338	321



# Direct Index To Deeds, Aiken County, S. C.

Refer to SUB-INDEX in front portion of Book for Alphabetical Arrangement and Page Reference to Names in this Index.

Recorded	GRANTOR	GRANTEE	SHORT DESCRIPTION	Time	Book	Page
8-30-67	Sally, Est. of Geneva by Master	Willie Salley	2 Parcels	11:AM	339	133
"	" John	Willie Salley	Part no 8	4:PM	338	69
9-6-67	" Eulalie	Lewis Ayling	Lot 26 Woodland Hill	10AM	338	337
9-9-67	" Est. J. F. by Master	Guy R. Salley	Lot	10AM	339	145
9-25-67	" Eulalie	Carl J. Sturkey	B. for J.	4PM	325	33
9-27-67	" Eulalie	Dr. Charles W. McGehee	B. for J.	12:30 PM	325	35
10-3-67	" Eulalie	Catherine D. Hiott	3 Parcels	10:AM	341	401
10-5-67	" Eulalie, Julian B. Jr	S.C. Electric & Gas Co.	R.W. Grant	1P.M.	125	92
10-13-67	" Eulalie	Robert L. Lominick	B. for T.	12M	325	41
11-17-67	" Eulalie	Blanche Kinard	Several Lots	11:45 AM	343	541
12-18-67	" H. B. & Wrennie McD.	Eddie Ross, et al	Lot	2PM	346	309

# DIRECT INDEX TO DEEDS, AIKEN COUNTY, S. C.

22

Refer to SUB-INDEX in front portion of Book for Alphabetical arrangement and Page Reference to Names in this Index

Cott Patented Index Systems. Owned and manufactured by  
Walker, Evans & Cogswell Co., Charleston, S. C.

N. B.—This system of indexing is patented, and same covers both the Sub-Index and sheets comprising the General Index. The Loose Leaf Binder is also patented, both being the patents of C. M. COIT, Walker, Evans & Cogswell Co., of Charleston, S. C., are owners of these patents and furnish these sheets and Binders in North Carolina, South Carolina, Georgia, Florida and Alabama.

Recorded	GRANTOR	GRANTEE	SHORT DESCRIPTION	DATE	BOOK	PAGE
				<i>Time</i>		
2/27	Sawilowsky, J. & Rosa S.	Young Mens Hebrew Ass'n of Augusta	60 acres	9 <sup>20</sup> AM	51	45
3-2-32	Sawilowski, J. & Rosa by Sheriff	Ollie Mae Metts	60 acres	12 <sup>40</sup> PM	47	51
10-23-54	Sawilowsky, Patricia Ram	Aaron T. Gollibugh	Lot 142, Westmount Subd.	1: PM	174-185	
3-20-56	" , Jack	Mrs. Esther B. Ram	Lot -	4: PM	189-49	
7-2-62	" , Patricia Ram	Cecil C. Ram	Lot	3 PM	251	256
5-7-64	" , Jack	Esther B. Ram	Lot on Lancaster St.	12 M	271	95
2-1-65	" , Patricia R.	Charles P. Vallmer	Lot 7, Prov. Lot 8	2 <sup>30</sup> PM	278	157
7-11-67	" , Betty A.	Charles Clifton et al	Lots 15 & 16 - Sec. D.	11 AM	334	401
1-13-67	" , Patricia R.	Charles G. Overcash, Jr.	Southwest portion of Lot 29, <sup>in</sup> Kalmia Hill Section	12 <sup>30</sup> PM	342	237



# DIRECT INDEX TO DEEDS, AIKEN COUNTY, S. C.

3

Refer to SUB-INDEX in front portion of Book for Alphabetical arrangement and Page Reference to Names in this Index

Cott Patented Index Systems. Owned and manufactured by  
Walker, Evans & Cogswell Co., Charleston, S. C.

N. B.—This system of Indexing is patented, and same covers both the Sub-Index and sheets comprising the General Index. The Loose Leaf Binder is also patented, both being the patents of C. M. COTT. Walker, Evans & Cogswell Co., of Charleston, S. C., are owners of these patents and furnish these sheets and Binders in North Carolina, South Carolina, Georgia, Florida and Alabama.

Recorded	GRANTOR	GRANTEE	SHORT DESCRIPTION	DATE	BOOK	PAGE
				<i>June</i>		
4-16-28	<i>Liebling, Mrs. Lucile L.</i>	<i>Capt. Dimitri Ivanenko</i>	<i>5 acres</i>	<i>4 p.m.</i>	<i>53</i>	<i>240</i>
"	<i>Do.</i>	<i>Mrs. Culake C. Salley et al</i>	<i>16. <sup>20</sup>/<sub>100</sub> acres</i>	<i>4 p.m.</i>	<i>53</i>	<i>242</i>
"	<i>Do.</i>	<i>H. S. Tainter</i>	<i>4 <sup>90</sup>/<sub>100</sub> acres</i>	<i>4 p.m.</i>	<i>53</i>	<i>241</i>
5-22-41	<i>Do.</i>	<i>The City of Aiken</i>	<i>Streets</i>	<i>12 <sup>20</sup>/<sub>100</sub> p.m.</i>	<i>82</i>	<i>27</i>