

*Dave Bowers
Traffic Engg.*



Minutes

Department of Transportation Commission

Meeting of

January 19, 2006

MINUTES
DEPARTMENT OF TRANSPORTATION COMMISSION
January 19, 2006
Table of Contents

	Roll Call	<u>Page</u>
Section 1	Minutes – Meeting of November 17, 2005	1
Section 2	Sale of Surplus Right of Way Property	1
Section 3	Consultant – Bridge Projects - Statewide	1
Section 4	Consultant – Bridge Projects - Statewide	1
Section 5	Consultant – Hydraulic Engineering Berkeley County	2
Section 6	Consultant – Hydraulic Engineering Florence County	2
Section 7	Consultant – Hydraulic Engineering Horry County	2
Section 8	Consultant – CEI Services – Aiken County	2
Section 9	Consultant – CEI Services – Statewide	2
Section 10	On Call Right of Way Services – Contract Renewed	2
Section 11	Construction Contracts, Extended	2
Section 12	State Highway Secondary System Actions	2
Section 13	Highway Lettings, November 8, November 15, December 13 and December 15, 2005	2
Section 14	Invitations & Resolutions Committee, No Report	2
Section 15	Legislative Committee	3
Section 16	Enhancements Committee	3
Section 17	Mass Transit Committee	3
Section 18	Finance Committee	3
Section 19	STIP Report	4

Minutes – January 19, 2006

Table of Contents – Page 2

Section	20	2006 Appropriations Bill Earmarks, Approved for Public Comment	4
Section	21	Executive Session	4
Section	22	Adjourn	4

MINUTES

DEPARTMENT OF TRANSPORTATION
OF
SOUTH CAROLINA

January 19, 2006

The regular monthly meeting of the Department of Transportation Commission was held at the Headquarters Building in Columbia, South Carolina at 1:30 p.m. In compliance with the Freedom of Information Act, the news media was advised in writing of the time, date and place of this meeting.

Present

Absent

Tee Hooper, Chairman, Presiding
Marion Carnell
John N. Hardee
Robert W. Harrell, Sr.
Bobby Jones
J. M. "Moot" Truluck
Bud Turner

Also Present: Elizabeth S. Mabry, Executive Director

SECTION 1: The Minutes for the meeting of November 17, 2005; copies of which had been previously mailed to each member of the Commission, were approved.

SECTION 2: The Commission unanimously passed a motion approving the sale of surplus right of way property, as shown in detail in the Appendix.

SECTION 3: The Commission unanimously passed a motion approving the request of the Department to advertise and select a consulting firm for the purpose of providing preliminary design services for a design-build project for various bridges in the State, as shown in detail in the Appendix.

SECTION 4: The Commission unanimously passed a motion approving the request of the Department to advertise and select a consulting firm for the purpose of providing engineering services for the replacement of various bridges throughout the State, as shown in detail in the Appendix.

SECTION 5: The Commission unanimously passed a motion approving the request of the Department to advertise and select a consultant firm for the purpose of providing hydraulic engineering services for the widening of US 17 in Berkley County, as shown in detail in the Appendix.

SECTION 6: The Commission unanimously passed a motion approving the request of the Department to advertise and select a consultant firm for the purpose of providing hydraulic engineering services for the widening of State Road 29 and State Road 557 in Florence County, as shown in detail in the Appendix.

SECTION 7: The Commission unanimously passed a motion approving the request of the Department to advertise and select a consultant firm for the purpose of providing hydraulic engineering services for the widening of SC 9 in Horry County, as shown in detail in the Appendix.

SECTION 8: The Commission unanimously passed a motion approving the request of the Department to advertise, select and negotiate with consulting firms to provide any and all necessary construction engineering and inspection services (CEI) for the I-520, Palmetto Parkway Phase II Project in Aiken County, as shown in detail in the Appendix.

SECTION 9: The Commission unanimously passed a motion approving the request of the Department to advertise and select on call consultants on a statewide basis for Intelligent Transportation System (CE&I), as shown in the Appendix.

SECTION 10: The Commission unanimously passed a motion approving the Department's request to renew the contract for on call right of way services, as shown in the Appendix.

SECTION 11: The Commission unanimously passed a motion approving the action of the Department in extending existing construction contracts to include additional work, as shown in detail in the Appendix.

SECTION 12: The Commission unanimously passed a motion approving the action of the Department related to roads in the State Highway Secondary System, as shown in detail in the Appendix.

SECTION 13: The Commission unanimously passed a motion approving the action of the Department concerning projects in the highway lettings of November 8, November 15, December 13 and December 15, 2005, as shown in detail in the Appendix.

SECTION 14: Commissioner Jones had no report from the Invitations and Resolutions Committee.

SECTION 15: Commissioner Carnell reported for the Legislative Committee. The committee recommends that the proposed amendments to the outdoor advertising regulations be approved by the Commission and formally promulgated on behalf of the Department of Transportation. On motion of Commissioner Carnell, seconded by Commissioner Harrell, the Commission passed a motion directing the staff to publish the amended regulations in the State Register and to forward to the General Assembly for review as required by the Administrative Procedures Act. Commissioner Hardee abstained from voting on this motion.

SECTION 16: Commissioner Truluck reported for the Enhancements Committee and made a motion requesting Commission approval that all eligible fiscal year 2005-06 rural enhancement projects be approved as recommended by the Enhancements Committee. The motion was seconded by Commissioner Hardee and passed unanimously.

SECTION 17: Commissioner Hardee reported for the Mass Transit Committee. The committee received an update on the Mass Transit Assistance Project. The Department has hired Deloitte Consulting, LLP to provide an assessment of the Mass Transit Division's organization, processes and programs. The consultant has recommended organizational changes. The changes will improve the effectiveness and efficiency of the Mass Transit Division. The committee was also provided with an overview of the impact of the new SAFETEA-LU legislation on mass transit programs and an overview of the FY 06 federal funding for mass transit. No action was taken.

SECTION 18: Commissioner Harrell called on Mo Denny to give an update on the Finance Committee meeting. Mr. Denny reported that the committee members had been provided with a copy of the external audit report from last fiscal year. Angela Feaster, Darryl Hentz and Robin Wilkes were recognized for preparing a Comprehensive Annual Financial Report (CAFR). Each commission member was provided a copy of the report. SCDOT is one of the few state agencies and DOT's nationally that has accomplished this task. The report has been submitted to the Governmental Finance Officers Association for review.

Also, it was reported that the President has signed the five-year authorization bill (SAFETEA-LU). The Act provides \$273.8 million in earmarked funds for South Carolina. The first year obligation authority for these earmarks, totaling \$46.8 million was received in October. On November 30, 2005 the President signed the FY06 Transportation Act. The Act included \$23.1 million in additional earmarks for South Carolina. On December 29, 2005 the remaining FY06 obligation limitation was released to the states. Excluding earmark funds, South Carolina received \$439.2 million for FY06. The total amount of obligation authority for FY05 was \$475.4 million, leaving South Carolina with \$36.2 million less for program funding this year. South Carolina will still receive obligation authority for the second year of the SAFETEA-LU earmarks and the FY06 appropriations earmarks. Earmark funds will be received with a spending limitation. Only 85 to 90 percent of each earmark will be received for obligation.

SECTION 19: On motion of Commissioner Hardee, seconded by Commissioner Turner, the Commission unanimously passed a motion approving Category I projects for the federal obligation amount and the provision of state matching funds to continue work on those projects. In addition, matching federal and state funds were approved for projects in Category III, with the understanding that the vehicle acquisition funding be returned to SCDOT over time. The motion also included approval of the federal amount only with the state matching requirement being provided by other governmental entities for Category II projects. A list of projects is shown in detail in the Appendix.

SECTION 20: On motion of Commissioner Truluck, seconded by Commissioner Hardee, the Commission unanimously passed a motion authorizing the staff to place the 2006 appropriations bill earmarks out for public comment.

SECTION 21: On motion of Commissioner Turner, seconded by Commissioner Carnell, the Commission unanimously passed a motion to go into Executive Session.

EXECUTIVE SESSION

The Commission went into Executive Session for the purpose of discussing personnel matters.

OPEN SESSION

Chairman Hooper reported that no action was taken in Executive Session.

SECTION 22: There being no further business to come before the Commission, the meeting was adjourned at 4:30 p.m.

Tee Hooper, Chairman
Presiding



Appendix

Department of Transportation Commission

Meeting of

January 19, 2006

Index for Recommendations – January 19, 2006

Page No.

Surplus Right of Way Property	1
Professional Engineering Services	6
Contract Extensions	15
State Highway System Actions	18
Highway Lettings	29

Surplus Property Public Notice

January 19, 2006

In accordance with the State of South Carolina Statute 57-5-340, by this publication the Department is making public the Surplus Property Real Estate Transactions to the State Highway Commission. The following sheets include a breakdown of surplus property real estate transactions. These transactions may have resulted from negotiations with property owners during right of way acquisition, direct sales, settlement of a condemnation action, and/or corrective actions to previously reported sales.

1. File 41.287 / Road S-31 / Saluda County / Third District

During construction of improvements on Road S-31, under File 41.287 in Saluda County, near Perry's Crossroads, the Department acquired right of way for Road S-31, by Deed to Right of Way from E. G. Tennant dated November 30, 1953.

The District 2 office received a request from an adjacent owner asking the Department to clear an encroachment made in error when a local church placed a concrete monument honoring their pastor within the existing triangle area. The District has asked that the Department to consider reducing the 50'x50' site triangle to a 25'x25' site triangle. This action would clear the encroachment. The request was circulated to the engineering sections to determine if said parcel could be declared surplus. After review, it was determined that the parcel was surplus to Department needs. Therefore, a Gratis Quitclaim Deed for approximately 0.02 of an acre of land to Roger H. Harmon was executed on October 3, 2005 in exchange for the Grantee giving fee interest to the Department for the remaining 25'x25' triangle area.

2. File 42.513A / SC Route 101 / Spartanburg County / Fourth District

During construction of improvements on SC Route 417 Spur, in Spartanburg County, near the City of Simpsonville, the Department acquired right of way for SC Route 417 Spur, under the Beltline Act, Act 167 and was taken into the South Carolina State Highway Road System in 1945.

During negotiations to settle a difficult acquisition case, the Department agreed to convey a small portion of abandoned SC Route 417 Spur to the Grantee as partial payment for the new right of way needed for the project. Therefore, a Gratis Quitclaim Deed for approximately 0.09 of an acre of land to Doris Smith Hollified was executed on October 26, 2005.

3. File 23.702 / SC Route 253 / Greenville County / Fourth District

During construction of improvements on SC Route 253, under File 23.479 in Greenville County, near the City of Greenville, the Department acquired right of way for SC Route 253, by Title to Real Estate from Ollie H. Ray dated November 21, 1962.

The Department discovered the Grantee had an existing advertising sign on the subject parcel. Back rent was collected. The Grantee sent in a request asking the Department to sell them the same piece of property that their sign was encroaching on. The request was circulated to the engineering sections to determine if said parcel could be declared surplus. After review, it was determined that the parcel was surplus to Department needs. Therefore, a Quitclaim Deed for approximately 0.324 of an acre of land to MCC Outdoor, LLC was executed on November 8, 2005, in consideration of \$8,500.00.

4. File 23.246A / Route I-85 / Greenville County / Fourth District

During construction of improvements on SC Route 291 Relocation, under File 23.246A in Greenville County, near the City of Greenville, the Department acquired right of way for SC Route 291, by Condemnation from Woodward Investment Company, Inc. dated November 8, 1994.

In April of 2004 a quitclaim deed was executed at the request of District 3. The Grantee passed away before he could complete the work that he agreed to do in exchange for the right of way. Because of this, the deed was never delivered to the Grantee. Since that time, his trustees have completed the work and are asking the Department to execute a new deed to be recorded in the Greenville County RMC Office. DEA Busbee has approved the work that was done. Therefore, a Gratis Quitclaim Deed for approximately 0.010 of an acre of land to Pamela Jay Threatt and Tommie Kay Caton Successor Trustees for T. C. Threatt Living Trust was executed on November 28, 2005, in consideration of the original agreement made with T. C. Threatt.

5. File 23.357.1 / US Route 29 / Greenville County / Fourth District

During construction of improvements on US Route 29, under File 23.357.1 in Greenville County, in the City of Greenville, the Department acquired right of way for US Route 29, by Condemnation from Nannie M. Martin dated February 25, 1958.

A request was received from the adjacent owner asking the Department to convey a small piece of right of way in order to clear a sign encroachment. The request was circulated to the engineering sections to determine if said parcel could be declared surplus. After review, it was determined that the parcel was surplus to Department needs. Therefore, a Quitclaim Deed for approximately 0.003 of an acre of land to Mills Mill Retail, LLC was executed on November 28, 2005, in consideration of \$1,500.00.

6. File 21.147A / US Route 301 Bypass / Florence County / Sixth District

During construction of improvements on Road S-1350 (Steel Road), under File 21.720 in Florence County, near the City of Florence, the Department acquired right of way for Road S-1350, by Right of Way Easement from Canal Industries, Inc. dated January 12, 1978.

A request was received from Florence County asking the Department to abandon its interest in a portion of Road S-1350 (Steel Road) to the county. Since the county agreed to take over the maintenance of this portion of the road, it was removed from the State Highway System by the State Highway Commission on June 16, 2005. Therefore, a Gratis Quitclaim Deed for approximately 2.0 acres of land to Florence County was executed on November 28, 2005.

7. File 23.239A / SC Route 183 / Greenville County / Fourth District

During construction of improvements on SC Route 183, under File 23.239A in Greenville County, in the City of Greenville, the Department acquired right of way for SC Route 183, by Title to Real Estate from Helen Imogene Carr Nuessner dated August 31, 1999.

A request was received from the City of Greenville asking the Department to relinquish the subject parcel. The request was circulated to the engineering sections to determine if said parcel could be declared surplus. After review, it was determined that the parcel was surplus to Department needs. Therefore, a Quitclaim Deed for approximately 0.10 of an acre of land to the City of Greenville was executed on November 29, 2005, in consideration of \$40,000.00.

8. File 10.343A / SC Route 183 / Charleston County / Sixth District

During construction of improvements on Road S-76, under File 10.343A in Charleston County, near the Town of Ladson, the Department acquired right of way for Road S-76, by Title to Real Estate from Philadelphia Baptist Church dated August 2, 2000.

A request was received from the adjacent owner asking the Department to sell back any possible surplus after project completion. The request was circulated to the engineering sections to determine if said parcel could be declared surplus. After review, it was determined that the parcel was surplus to Department needs. Therefore, a Quitclaim Deed for approximately 0.03 of an acre of land to Philadelphia Baptist Church was executed on November 29, 2005, in consideration of \$3,400.00.

9. File 26.449 / US Route 17 / Horry County / First District

During construction of improvements on US Route 17, under File 26.449 in Horry County, near the Town of Nixon's Crossroads, the Department acquired right of way for US Route 17, by Condemnation from J. D. Randall dated April 12, 1968.

A request was received from the adjacent property owner's attorney asking the Department to convey a small parcel of land to clear title. The property owner was unaware that he was encroaching on a ditch right of way because the ditch was never built. The request was circulated to the engineering sections to determine if said parcel could be declared surplus. After review, it was determined that the parcel was surplus to Department needs. Therefore, a Quitclaim Deed for approximately 0.21 of an acre of land to Barrington Summit Place of North Myrtle Beach, LLC, Alpha Three Summit Place of North Myrtle Beach, LLC was executed on October 26, 2005, in consideration of \$1,000.00.

10. File 18.568 / Road S-199 / Dorchester County / First District

During construction of improvements on Road S-9, under File 18.568 in Dorchester County, in the Town of Summerville, the Department acquired right of way for Road S-9, under the Beltline Act and was accepted into the State's Highway System on December 1, 1936.

A request was received from an adjacent property owner asking the Department to convey a small portion of Old Road S-9 made surplus by the Relocation of Road S-9. The request was circulated to the engineering sections to determine if said parcel could be declared surplus. This conveyance will pay in full any damages for removing the road frontage from the Grantee's property. Therefore, a Gratis Quitclaim Deed for approximately 0.13 of an acre of land to Marlene E. Coleman was executed on December 12, 2005.

Professional Services Recommendations

January 19, 2006

The following sheets include recommendations for the Department to utilize professional consulting firms to provide various services, which may include design, right of way acquisitions, construction engineering and inspection, or other associated services. The Department requests approval from the Commission to advertise, select and negotiate for these necessary services.

**REQUEST FOR PROFESSIONAL ENGINEERING SERVICES FOR
PRELIMINARY DESIGN SERVICES ON STATEWIDE BRIDGE
REPLACEMENT DESIGN-BUILD PROJECT**

The Department requests Commission approval to advertise and select a consulting firm for the purpose of providing preliminary design services for a design-build project containing the bridges listed below. Based on current and projected workload, the Department does not have sufficient staff to proceed with these projects. The project will be funded using Federal Bridge Replacement Funds.

- 1] S-119: Bridge over Cypress Branch Jasper County (1 structure) (2nd Congressional District)
- 2] US 21: Bridges over Black creek and Sandy Run Creek in Colleton County (2 structures) (6th Congressional District)
- 3] SC 332: Bridge over Willow Swamp in Orangeburg County (1 structure) (6th Congressional District)
- 4] SC 3: Bridge over Brier Creek in Allendale (1 structure) (2nd Congressional District)
- 5] SC 70: Bridge over Little Salkehatchie River in Bamberg County (1 structure) (6th Congressional District)
- 6] S-21: Bridge over Coosawhatchie River in Allendale County (1 structure) (2nd Congressional District)
- 7] US 301: Bridges over Lemon Swamp and Little Salkehatchie River (2 structures) (6th Congressional District)
- 8] SC 210: Bridge over Providence Swamp in Orangeburg County (1 structure) (6th Congressional District)
- 9] SC 421: Bridge over Little Horse Creek in Aiken County (1 structure) (3rd Congressional District)
- 10] S-169: Bridge over Great Swamp in Jasper County (1 structure) (2nd Congressional District)

REQUEST FOR PROFESSIONAL ENGINEERING SERVICES FOR:

BRIDGES IN VARIOUS:

- 1] S-28-45 Bridges over Bolton Creek and Creek at Hermitage Mill in Kershaw County; S-40-1117 Bridge over Cedar Creek, S-40-1436 over North Branch, in Richland County; S-43-692 Bridge over Long Branch in Sumter County (5 structures) (2nd, 5th & 6th Congressional Districts)
- 2] SC 41 Bridge over Maiden Down Swamp in Marion County and Little Pee Dee River in Dillon County (2 structures) (5th and 6th Congressional Districts)
- 3] S-08-16: Bridges over Cypress Swamp, Sandy Run Creek, and Trib. To Cypress Swamp in Berkeley County (3 structures) (1st Congressional District)
- 4] S-24-228 Bridge over Big Rock Creek & S-24-285 Bridge over Rocky Creek in Greenwood County (2 structures) (3rd Congressional District)
- 5] S-11-41 Bridges over Peoples and Furnace Creek in Cherokee County (2 structures) (5th Congressional District)
- 6] US 221 Bridge over Burnt Mill Creek and SC 72 Bridges over Duncan Creek in Laurens County (3 structures) (3rd Congressional District)
- 7] SC 49 Bridge over Cedar Shoals Creek in Spartanburg County (1 structure) (4th Congressional District)

The Department requests Commission approval to advertise and select a consulting firm or firms for the purpose of providing engineering services for the replacement of the above bridges. Based on current and projected workload, the Department does not have sufficient staff to proceed with these projects.

REQUEST FOR PROFESSIONAL HYDRAULIC ENGINEERING SERVICES
FOR THE WIDENING OF US HIGHWAY 17AL IN BERKELEY COUNTY

The Department requests Commission approval to advertise and select a consultant firm for the purpose of providing hydraulic engineering services for the widening of US Highway 17 AL in Berkeley County. Based on the current and proposed workload of the Hydraulic Engineering Section, the Section does not have sufficient staff to conduct the necessary studies. The project will be funded with the funds from the Berkeley-Charleston-Dorchester COG.

**REQUEST FOR PROFESSIONAL HYDRAULIC ENGINEERING SERVICES
FOR THE WIDENING OF STATE ROAD 29 (SOUTH CASHUA DRIVE) AND
STATE ROAD 557 (PINE NEEDLES ROAD) IN FLORENCE COUNTY**

The Department requests Commission approval to advertise and select a consultant firm for the purpose of providing hydraulic engineering services for the widening of State Road 29 (South Cashua Drive) and State Road 557 (Pine Needles Road) in Florence County. Based on the current and proposed workload of the Hydraulic Engineering Section, the Section does not have sufficient staff to conduct the necessary studies. The project will be funded with the funds from the FLATS MPO Bonded Program.

**REQUEST FOR PROFESSIONAL HYDRAULIC ENGINEERING
SERVICES FOR THE WIDENING OF SC 9 FROM WEST OF
GREEN SEA TO US 76 EAST OF NICHOLS IN HORRY COUNTY**

The Department requests Commission approval to advertise and select a consultant firm for the purpose of providing hydraulic engineering services for the widening of SC 9 in Horry County. Based on the current and proposed workload of the Hydraulic Engineering Section, the Section does not have sufficient staff to conduct the necessary studies. The project will be funded with funds from the Surface Transportation Program.

January 6, 2006

Request for Consultant Engineering Inspection Services
I-520 - Palmetto Parkway Phase II Project
Aiken County

The Department requests Commission approval to advertise, select and negotiate with consulting firms to provide any and all necessary Construction Engineering and Inspection (CEI) Services for the project to include, but not limited to, construction project management, on-site inspection and testing duties required for construction of the I-520 - Palmetto Parkway Phase II Project in Aiken County. The proposed design-build project is the construction of an interstate facility extending from US Route 1 to I-20 along new location for approximately 6.5 miles. The project is a controlled-access, four lane, divided interstate facility including three interchanges, improvements to various secondary roads, construction of a connector road, installation of a multi-purpose lane and incorporating 13 bridges.

The SIB funded project is scheduled to be let to a construction contract in early 2006 at an estimated cost of \$111 million. Costs for CEI Services for this project are estimated at \$6.25 million. A cost plus fixed fee contract will be utilized.

Recommendations – January 19, 2006

“On Call” Intelligent Transportation System

The Department requests Commission approval to advertise and select on call consultants on a statewide basis for the Intelligent Transportation System (Construction Engineering and Inspection) CE&I.

Recommendations – January 19, 2006

**Renewal of Request for Professional Services for Preconstruction
On Call Right of Way Services**

The following is being submitted for review as the current on-call consultant contract is due to expire. Every three (3) years this contract must be revised and advertised accordingly in order to locate on-call consultant firms that are interested in performing work on behalf of the South Carolina Department of Transportation.

CONTRACT EXTENSIONS

January 19, 2006

The following pages include information on Contract Extensions

Recommendations: 1/19/06

EXTENSION OF CONSTRUCTION CONTRACTS

It is recommended that the Commission approve the action of the Department in extending existing construction contracts to include additional work as follows:

GREENWOOD COUNTY: (Commissioner Marion P. Carnell)

Contract of C.D.B., Inc. – File 24.24051 – extended to include sidewalk/handicap ramp repairs (File 1.24051) on S-202 and S-203 for 0.05 mile.

Estimated Cost of Extension \$ 5,410.00

GREENVILLE COUNTY: (Commissioner William C. Turner)

Contract of APAC Southeast, Inc. - File 23.362A - extended to include an additional section of Project FAP IU-IU23(001) consisting of the full depth patching and resurfacing for 1,300 feet prior to the beginning of the project on I-385.

Estimated Cost of Extension \$225,132.46

LEXINGTON COUNTY: (Commissioner John N. Hardee)

Contract of Sox & Sons Construction Company, Inc. – File 32.115B – extended to include an additional section of Project FAP NH-0262(178) consisting of the demolition and removal of two buildings and site preparation on SC 320 (Airport Boulevard).

Estimated Cost of Extension \$ 55,000.00

RICHLAND COUNTY: (Commissioner John N. Hardee)

Contract of Marshall Landscaping, Inc. - File 40.270611 - extended to include an additional section of Project MTN-MD40 (File 28.111C) consisting of the repair of an erosion problem on Fort Jackson property near the intersection of S-52 and SC 12.

Estimated Cost of Extension	\$80,710.00
-----------------------------	-------------

These extensions were authorized by the Department prior to formal approval by the Commission since the adjacent work had reached such a stage of completion that the contractors involved could not accept the additional work unless it were authorized without delay.

State Highway Secondary System Actions

January 19, 2006

Removal of Roads From State Highway Secondary System

The Department recommends Commission approval for the removal of certain sections of secondary roads from the State Highway Secondary System. These sections of roads may be removed for one of the following reasons:

1. Abandonment of Relocated Section of Highway
2. Deletions and Removal of Roads from State Secondary System - Roads may be deleted and removed from secondary system by exchanging for equal or less mileage or roads, which have a higher traffic importance. Ownership reverts to local government having jurisdiction (city or county). Approval of deletion or removal by local government is not required.
3. Abandonment of Right-of-way - Right-of-way may be abandoned if it is determined that the right-of-way is not required for right-of-way proposes or if the right-of-way is not needed for Department purposes.
4. Court Order

Correction of Description of State Highways

The Department recommends Commission approval of the correction of the description of sections of State Highway previously added to the State Highway System. The description of roads currently in the State Highway Secondary System may be changed for relocation purposes, to revise the description of the termini to show what was actually constructed by contract, county line changes, or a change in the secondary road number.

Additions to State Highway Secondary System

The Department recommends Commission approval to add sections of road to the State Highway Secondary System for construction and maintenance. The Department may add roads to the State Highway Secondary System by request of the County Transportation Committees contingent on mileage being available under the current mileage cap. Roads may be added to the State Secondary System by the construction of a new roadway, accepting existing county/city roads into our Secondary System by the swap method, or by county line changes. Roads added to the State Highway System must be constructed to Department standards or reviewed for compliance with Department standards.

Detailed information concerning each of these requests follows.

ORIGINAL V114521

Recommendations 1-19-2006

Page 1

REMOVAL OF ROADS FROM STATE HIGHWAY SECONDARY SYSTEM

It is recommended the Commission remove the following sections of road from the State Highway System as follows:

Addition Number

Description

Barnwell County

(Commissioner Hardee – District #2)

178



A belt line road in Elko from Route 37 via Elko Baptist Church to Route 37
- approximately 0.05 mile
(Designated S-178)
(Added to System 10-18-1950)

Note: The above road removal is requested by Barnwell County who will accept maintenance responsibility for this section of road and it qualifies under the abandonment of Right-of-Way portion of the law.

Present Mileage: 447.39
Change: (0.05)
New Mileage: 447.34

Present Cap: 449.27
Change -0-
New Cap: 449.27

REMOVAL OF ROADS FROM STATE HIGHWAY SECONDARY SYSTEM

It is recommended the Commission remove the following sections of road from the State Highway System as follows:

Addition Number

Description

Charleston County

(Commissioner Harrell, Sr. – District #1)

1874



Peas Island Road on James Island from Folly Road easterly
- approximately 0.35 mile
(Designated S-1874)
(Added to System 6-15-1972)

Note: The above road removal is requested by the City of Folly Beach who will accept maintenance responsibility for this section of road and it qualified under the abandonment of Right-of-Way portion of the law.

Present Mileage: 876.13
Change: (0.35)
New Mileage: 875.78

Present Cap: 899.34
Change: -0-
New Cap: 899.34

ADDITION OF ROADS TO STATE HIGHWAY SECONDARY SYSTEM

It is recommended the Commission add the following sections of road to the State Highway System as follows:

Addition Number

Description

Chester County

(Commissioner Jones – District #5)

- | | | |
|------|---|--|
| 1723 | X | York Technical Campus Road from the intersection of SC 9 and S-293 (Spirit Circle) southeasterly
- approximately 0.58 mile
(Designated S-1723) |
| 1724 | X | College Way from a point 0.18 southeast of the intersection of SC 9 and S-293 (Spirit Circle) easterly to a cul-de-sac
- approximately 0.20 mile
(Designated S-1724) |

Note: The above sections of road are being constructed to meet State standard by Chester County and will be accepted for maintenance once they are completed.
The request is from William A. Frick, Chester County Manager.

Present Mileage: 595.53
Change: 0.78
New Mileage: 596.31

Present Cap: 604.00
Change: -0-
New Cap: 604.00

REMOVAL OF ROADS FROM STATE HIGHWAY SECONDARY SYSTEM

It is recommended the Commission remove the following sections of road from the State Highway System as follows:

Addition Number

Description

Edgefield County

(Commissioner Carnell – District #3)

Portion of 453



Section of road at Mt. Pleasant Church from a point 0.098 mile northeast of S-55 easterly
- approximately 0.024 mile
(Designated S-453)
(Added to System 12-15-1977)

Note: The above road removal is requested by Edgefield County who will accept maintenance responsibility for this section of road and it qualifies under the abandonment of Right-of-Way portion of the law.

Present Mileage: 469.11
Change: (0.02)
New Mileage: 469.09

Present Cap: 472.32
Change -0-
New Cap: 472.32

REMOVAL OF ROADS FROM STATE HIGHWAY SECONDARY SYSTEM

It is recommended the Commission remove the following sections of road from the State Highway System as follows:

Addition Number

Description

Greenwood County

(Commissioner Carnell – District #3)

Portion 91



Sloan Street in Greenwood from US 25/178/221 (S. Main Street)
Southwesterly to Laurens Street
- approximately 0.04 mile
(Designated S-91)
(Added to System 9-15-1949)

Note: The above road removal is requested by the City of Greenwood who will accept maintenance responsibility for this section of road and it qualified under the abandonment of Right-of-Way portion of the law.

Present Mileage: 531.16
Change: (0.04)
New Mileage: 531.12

Present Cap: 531.59
Change: -0-
New Cap: 531.59

REMOVAL OF ROADS FROM STATE HIGHWAY SECONDARY SYSTEM

It is recommended the Commission remove the following sections of road from the State Highway System as follows:

Addition Number

Description

Horry County

(Commissioner Harrell – District #1)

303



Drives at Loris Grammar School from Road S-185 in Loris
- approximately 0.25 mile
(Designated S-303)
(Added to System 10-23-1957)

367



Drive at Homewood Elementary School from US Route 701 approximately
0.8 mile north of Route 319
- approximately 0.18 mile
(Designated S-829)
(Added to System 9-17-1959)

433



Drive at Ocean Drive Elementary School in Ocean Drive from Road S-94 to
Road S-94
- approximately 0.13 mile
(Designated S-433)
(Added to System 4-20-1961)

439



Drive at Lakewood Elementary School from Road S-395 adjacent to Myrtle Beach
- approximately 0.1 mile
(Designated S-439)
(Added to System 4-20-1961)

442



Drives at Finklea Elementary and High School from Route 917 west of Route 410
- approximately 0.15 mile
(Designated S-442)
(Added to System 6-15-1961)

443



Drives at Jamestown School US Route 701 south of Conway
- approximately 0.2 mile
(Designated S-443)
(Added to System 6-15-1961)

REMOVAL OF ROADS FROM STATE HIGHWAY SECONDARY SYSTEM







It is recommended the Commission remove the following sections of road from the State Highway System as follows:

Addition Number

Description

Horry County

(Commissioner Harrell – District #1)

- | | |
|-----|---|
| 446 | 
Drives at Whittemore Elementary School in Conway from Road S-280
- approximately 0.1 mile
(Designated S-446)
(Added to System 6-15-1961) |
| 447 | 
Drive at Whittemore High School in Conway from Road S-280 to US Route 378
- approximately 0.08 mile
(Designated S-447)
(Added to System 6-15-1961) |
| 451 | 
Drives at Midland School from Roads S-23 and S-32
- approximately 0.1 mile
(Designated S-451)
(Added to System 6-15-1961) |
| 452 | 
Drive at Levister School in Aynor from Road S-221 near Road S-291
- approximately 0.03 mile
(Designated S-452)
(Added to System 6-15-1961) |
| 453 | 
Drive at Rehobeth Elementary School from Road S-24 near Road S-62
- approximately 0.07 mile
(Designated S-453)
(Added to System 6-15-1961) |
| 455 | 
Drive at Kingston Elementary School from Route 905 near its intersection with Road S-105
- approximately 0.06 mile
(Designated S-455)
(Added to System 6-15-1961) |

REMOVAL OF ROADS FROM STATE HIGHWAY SECONDARY SYSTEM






It is recommended the Commission remove the following sections of road from the State Highway System as follows:

Addition Number

Description

Horry County

(Commissioner Harrell – District #1)

- | | | |
|----------------|---|--|
| 466 |  | Drive at Socastee School from S.C. Route 707 to Road S-1223 with a connection to S.C. Route 707
- approximately 0.18 mile
(Designated S-466)
(Added to System 3-15-1962)
(Revised 4-16-1992) |
| Portion of 468 |  | Spur section of S-468 from a point on S-468 near SC 905 southwesterly to Longs Elementary School.
- approximately 0.12 mile
(Designated S-468)
(Added to System 3-15-1962) |
| Portion of 477 |  | Drive at St. James School from Road S-479 to Road S-479
- approximately 0.1 mile
(Designated S-489)
(Added to System 3-15-1962)
(Revised 3-16-1995) |
| 606 |  | Thirty-third Avenue North in Myrtle Beach from Oak Street northwesterly 400 feet
- approximately 0.08 mile
(Designated S-606)
(Added to System 10-15-1964) |
| 607 |  | Drives at Myrtle Beach Junior High School from Roads S-196 and S-606
- approximately 0.15 mile
(Designated S-607)
(Added to System 10-15-1964) |

REMOVAL OF ROADS FROM STATE HIGHWAY SECONDARY SYSTEM







It is recommended the Commission remove the following sections of road from the State Highway System as follows:

Addition Number

Description

Horry County

(Commissioner Harrell – District #1)

- | | |
|------|---|
| 655 |  Drive at North Conway Elementary School
- approximately 0.15 mile
(Designated S-655)
(Added to System 7-15-1965) |
| 738 |  Drive at Socastee School from S-466, approximately 0.09 mile northeast of S.C. Route 707 northerly, easterly, and southerly to Road S-446
- approximately 0.13 mile
(Designated S-738)
(Added to System 1-19-1967)
(Revised 4-16-1992) |
| 778 |  Drive at Green Sea High School
- approximately 0.15 mile
(Designated S-778)
(Added to System 10-26-1967) |
| 907 |  Drive at Aynor Elementary from Twelfth Avenue at Aynor
- approximately 0.1 mile
(Designated S-907)
(Added to System 9-21-1972) |
| 1096 |  Drive at Daisy Primary School adjacent to Loris from Road S-112 to Road S-112
- approximately 0.09 mile
(Designated S-1096)
(Added to System 10-21-1976) |
| 1098 |  Drive at the Myrtle Beach Primary School from 29 th Ave. to 29 th Avenue
- approximately 0.14 mile
(Designated S-1098)
(Added to System 10-21-1976) |

REMOVAL OF ROADS FROM STATE HIGHWAY SECONDARY SYSTEM

It is recommended the Commission remove the following sections of road from the State Highway System as follows:

Addition Number

Description

Horry County

(Commissioner Harrell – District #1)

1099



Drive at the North Myrtle Beach High School from Route 9 to Route 9
- approximately 0.27 mile
(Designated S-1099)
(Added to System 10-21-1976)

1195



Entrance drive at Aynor High School from Road S-32 (Ninth Avenue) westerly,
southerly, and easterly to Road S-32 (Ninth Avenue)
- approximately 0.15 mile
(Designated S-1195)
(Added to System 9-18-1980)
(Removed 3-15-2000)

1208



Additional drive at North Myrtle Beach High School from Road S-20
approximately 0.4 mile west of S.C. Route 90 southerly and easterly
- approximately 0.15 mile
(Designated S-1208)
(Added to System 2-19-1981)

1212



Entrance drive to the North Myrtle Beach Primary School from Road S-770
(Ye Old King's Highway) forming a loop back to Road S-770
- approximately 0.05 mile
(Designated S-1212)
(Added to System 9-24-1981)

1222



Connector Road from S.C. Route 90 southerly and westerly to North Myrtle
Beach Middle School
- approximately 0.075 mile
(Designated S-1222)
(Added to System 2-18-1982)

REMOVAL OF ROADS FROM STATE HIGHWAY SECONDARY SYSTEM

It is recommended the Commission remove the following sections of road from the State Highway System as follows:

Addition Number

Description

Horry County

(Commissioner Harrell – District #1)

Portion of 1223



Drive at Socastee High School from a point 0.08 mile north of SC 707 northwesterly and southerly – approximately 0.08 mile; and connection to SC Route 707 – approximately 0.05 mile
Total Length 0.13 mile
(Designated S-1223)
(Added to System 2-18-1982)
(1st Revision 8-19-1982)
(2nd Revision 4-16-1992)

1318



School bus drive from Road S-1317 forming a loop to Road S-1317
- approximately 0.13 mile
(Designated S-1318)
(Added to System 5-21-1987)

1319



Drive at Aynor High School from Road S-1195 to Road S-24
- approximately 0.24 mile
(Designated S-1319)
(Added to System 5-21-1987)

Note: The above road removals are requested by Horry County School District who will accept maintenance responsibility for these sections of road and they qualify under the Abandonment of Right-of-Way portion of the law.

Present Mileage: 972.63
Change: (3.89)
New Mileage: 968.74

Present Cap: 969.17
Change -0-
New Cap: 969.17

27

REVISION OF DESCRIPTION OF ROAD ADDED TO THE STATE HIGHWAY SYSTEM

It is recommended the Commission correct the descriptions of sections of State Highway previously added to the State Highway System to read as follows:

Addition Number

Description

Laurens County

(Commissioner Carnell – District #3)

30



Section of Road from SC 72 (new location) in Mountville southeasterly to S-38
- approximately 4.2 miles
(Designated S-250)
(Added to System 12-1-1941)

Note: The above Secondary Number is being changed from S-30 to S-250 since File 30.695 realigned it in conjunction with the relocation of SC 72 around Mountville.

326



Street at Mountville from S-30, approximately 0.1 mile northwest of S-984 easterly to S-324 – approximately 0.26 mile (Designated S-326); (the section from S-324 across the railroad tracks to the new location of SC 72 no longer exist); also the section from the new location of SC 72 easterly to Mountville Presbyterian Church – approximately 0.08 mile (Designated S-252)
Total Mileage 0.34 mile
(Added to System 9-17-1959)

Note: The above road was separated by the relocation of SC 72 around Mountville by File 30.695. Thus a section is being deleted as noted above and the section east of the new location of SC 72 is being numbered S-252. These changes created an overall reduction of 0.04 mile.

Present Mileage: 760.50
Change: (0.04)
New Mileage: 760.46

Present Cap: 761.14
Change -0-
New Cap: 761.14

HIGHWAY LETTINGS


**November 8, 2005, November 15, 2005
December 13, 2005 & December 15, 2005**

The following pages include information on Highway Lettings



South Carolina
Department of Transportation

MEMORANDUM

TO: Tony L. Chapman, State Highway Engineer
FROM: G. A. Peck, Contracts Engineer 
DATE: December 2, 2005
RE: Contract from the Highway Letting of November 8, 2005

Pursuant to newspaper advertisements on September 7, 2005 and September 12, 2005, for One (1) contract from the November 8, 2005 Highway Letting, the Department received One (1) bid.

One (1) contract is recommended for rejection.

Summary and bid tabulations are attached.

GAP:pga

Attachments

File:CCA/GAP



30

**SUMMARY OF RECOMMENDATIONS FOR
ONE CONTRACT FROM THE
HIGHWAY LETTING OF NOVEMBER 8, 2005**


RECOMMENDED FOR REJECTION

All bids for the following **ONE (1)** contract from the Highway Letting of November 8, 2005, is **RECOMMENDED FOR REJECTION**:

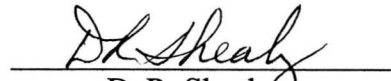
COUNTY	SC FILE NO.	CONGRESS. DISTRICT
GEORGETOWN	22.2001.2	1
REASON: The low bid for this contract was over 10% above the Engineer's Estimate.		

31

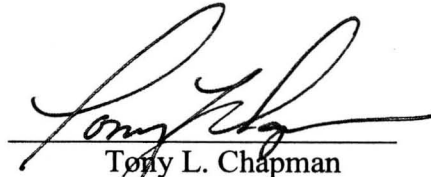
Submitted By:


G. A. Peck
Contracts Engineer

Recommended By:


D. R. Shealy
Director of Construction

Approved By:


Tony L. Chapman
State Highway Engineer

Date: 12/11/05

GAP:pga

File: CCA/GAP

32

**THE RECOMMENDATION
FOR
THE FOLLOWING CONTRACT
FROM
THE HIGHWAY LETTING OF NOVEMBER 8, 2005
IS
REJECTION OF ALL BIDS**

LETTING DATE : 11/08/05

SOUTH CAROLINA DEPARTMENT OF TRANSPORTATION

DATE : 11/08/05

PAGE : 1

VENDOR RANKING

*(22.2001.2) GEORGETOWN COUNTY, SC FILE NOS. 22.2001.2, FAP NO. HMP-HIMP(202), PCN 027409R. PROJECT CONSISTS OF ROAD WORK INCLUDING DRAINAGE IMPROVEMENTS LOCATED AROUND THE HIGH MARKET AND DISTRICT IN GEORGETOWN COUNTY.

TOTAL LENGTH OF PROJECT: 1.3880 MILES. COMPLETION DATE: SEE SPECIAL PROVISIONS. DBE GOAL: 10.00%.

RANK	VENDOR NO./NAME	LOCATION	TOTAL BID	% OVER LOW BID
1	1DO003 DON MOORHEAD CONSTRUCTION, INC.	BELTON, SC	\$ 19,193,592.04	100.0000%


THIS IS TO CERTIFY THAT THIS IS A TRUE AND CORRECT COPY OF ALL
THE BIDS RECEIVED ON 11/08/05 FOR THIS PROJECT.
CONTRACT ADMINISTRATOR [Signature] DATE 11/29/05

APPROVED BY: Elizabeth S. Mabry
TITLE: EXECUTIVE DIRECTOR



South Carolina
Department of Transportation

MEMORANDUM

TO: Tony L. Chapman, State Highway Engineer
FROM: G. A. Peck, Contracts Engineer 
DATE: December 2, 2005
RE: Contracts from the Highway Letting of November 8, 2005

Pursuant to newspaper advertisements on October 3, 2005 and October 10, 2005, for Twenty-Eight (28) contracts from the November 8, 2005 Highway Letting, the Department received One Hundred One (100) bids.

Twenty (28) contracts are recommended for award.

Summary and bid tabulations are attached.

GAP: pga

Attachments

File:CCA/GAP



35

**SUMMARY OF RECOMMENDATIONS FOR
TWENTY-EIGHT CONTRACTS FROM THE
HIGHWAY LETTING OF NOVEMBER 8, 2005**

RECOMMENDED FOR AWARD

The following **TWENTY FOUR (24)** contracts from the Highway Letting of November 8, 2005, are recommended for award without the need for further concurrence or approval from the Federal Highway Administration or County Transportation Committees:

COUNTY	SC FILE NO.	CONGRESS. DISTRICT
DISTRICT 1	4751.136B	2, 5 & 6
DISTRICT 2	4752.131B	3 & 5
DISTRICT 3	4753.117B	3 & 4
AIKEN	2.142B	3
ALLENDALE, BAMBERG, CALHOUN, CLARENDON, & ORANGEBURG	3.137B, 5.123B, 9.129B, 14.156B, & 38.1990B	2 & 6
ANDERSON	4.159B.1	3
ANDERSON, OCONEE, & PICKENS	4.186B, 37.147B, 39.154B, & 39.155B	3
BEAUFORT, COLLETON, & JASPER	7.100710, 15.100710 & 27.100710	2 & 6
BERKELEY, CHARLESTON, & DORCHESTER	8.100710, 10.100710, & 18.100710	1 & 6
BERKELEY	8.112B & 8.120B	6
CALHOUN	9.270510	2 & 6
CHESTERFIELD	13.20061	5
EDGEFIELD, GREENWOOD, & NEWBERRY	19.134B, 24.146B, 24.147B, & 36.162B	3 & 5
GREENVILLE	23.2001.11	4
GREENVILLE	23.201B	4
GREENVILLE	23.211B & 23.211B.1	4

36

GREENVILLE & SPARTANBURG	23.249B, 23.250B, 42.239B, & 42.240B	4
HORRY	26.195B	1
KERSHAW	28.137B.1, 28.155B.1 & 28.155B.2	5
LANCASTER & YORK	29.149B & 46.218B	5
LEXINGTON	32.212B & 32.214B	2
NEWBERRY	36.669	2
SUMTER	43.155B	5
YORK	46.215B	5

RECOMMENDED FOR AWARD

The following **ONE (1)** contract from the Highway Letting of November 8, 2005, is **RECOMMENDED FOR AWARD SUBJECT TO APPROVAL BY THE RESPECTIVE COUNTY TRANSPORTATION COMMITTEES:**

COUNTY	SC FILE NO.	CONGRESS. DISTRICT
GREENWOOD	24.104C & 24.2005.1	3


RECOMMENDED FOR AWARD

The following **THREE (3)** contracts from the Highway Letting of November 8, 2005, is **RECOMMENDED FOR AWARD SUBJECT TO CONCURRENCE OF THE FEDERAL HIGHWAY ADMINISTRATION:**


COUNTY	SC FILE NO.	CONGRESS. DISTRICT
ENGINEERING DISTRICT 3	4753.133B	3 & 4
ENGINEERING DISTRICT 5	4755.131B	1 & 5
KERSHAW	28.161B	5

37


Submitted By:


G. A. Peck
Contracts Engineer

Recommended By:


D. R. Shealy
Director of Construction

Approved By:


Tony L. Chapman
State Highway Engineer

Date: 12/13/05

GAP: pga

File: CCA/GAP

**THE RECOMMENDATION
FOR
THE FOLLOWING CONTRACTS
FROM
THE HIGHWAY LETTING OF NOVEMBER 8, 2005
IS
AWARD TO LOW BIDDER**

RESURFACING COST PER MILE

STATE RESURFACING	\$157,142.23 PER MILE
-------------------	-----------------------

FEDERAL AID RESURFACING	\$307,514.65 PER MILE
-------------------------	-----------------------

LETTING DATE : 11/08/05

SOUTH CAROLINA DEPARTMENT OF TRANSPORTATION

DATE : 11/08/05
PAGE : 1

07

VENDOR RANKING

*(4751.136B) ENGINEERING DISTRICT 1, SC FILE NOS. 4751.136B, FAP NO. STP-GRD1(005), PCN 034519M. PROJECT CONSISTS OF ROAD WORK INCLUDING FEDERAL-AID STEEL BEAM GUARDRAIL INSTALLATION & REPAIR ON VARIOUS ROADS LOCATED IN ENGINEERING DISTRICT 1. LOCATIONS TO BE DETERMINED BY THE DISTRICT 1 ENGINEERING ADMINISTRATOR AFTER THE CONTRACT IS AWARDED. ROADS TO BE DETERMINED BY THE DISTRICT ENGINEERING ADMINISTRATOR AFTER THE PROJECT IS LET.

TOTAL LENGTH OF PROJECT: 0.0000 MILES. COMPLETION DATE: 11/30/2006. DBE GOAL: 0.00%.

RANK	VENDOR NO./NAME	LOCATION	TOTAL BID	% OVER LOW BID
1	1RE007	REYNOLDS FENCE & GUARDRAIL, INC.	\$ 917,014.00	00.0000%
2	1BA002	BAGWELL FENCE CO.	\$ 1,213,101.00	32.2882%
3	1EL002	ELDERLEE, INC.	\$ 1,277,025.00	39.2591%

THIS IS TO CERTIFY THAT THIS IS A TRUE AND CORRECT COPY OF ALL
THE BIDS RECEIVED ON 11/08/05 FOR THIS PROJECT.
CONTRACT ADMINISTRATOR [Signature] DATE 11/29/05

APPROVED BY: Elizabeth S. Mabry
TITLE: EXECUTIVE DIRECTOR

SOUTH CAROLINA DEPARTMENT OF TRANSPORTATION

DATE : 11/08/05


PAGE : 1

VENDOR RANKING

*(4752.131B) ENGINEERING DISTRICT 2, SC FILE NOS. 4752.131B, FAP NO. STP-GRD2(005), PCN 034520M. PROJECT CONSISTS OF ROAD WORK INCLUDING FEDERAL-AID STEEL BEAM GUARDRAIL INSTALLATION & REPAIR ON VARIOUS ROADS IN ENGINEERING DISTRICT 2. LOCATIONS TO BE DETERMINED BY THE DISTRICT 2 ENGINEERING ADMINISTRATOR AFTER THE CONTRACT IS AWARDED. ROADS TO BE DETERMINED BY THE DISTRICT ENGINEERING ADMINISTRATOR AFTER THE PROJECT IS LET.

TOTAL LENGTH OF PROJECT: 0.0000 MILES. COMPLETION DATE: 11/30/2006. DBE GOAL: 0.00%.

RANK	VENDOR NO./NAME	LOCATION	TOTAL BID	% OVER LOW BID
1	1RE007	REYNOLDS FENCE & GUARDRAIL, INC.	\$ 629,635.00	0.0000%
2	1BA002	BAGWELL FENCE CO.	\$ 671,235.00	6.6070%
3	1EL002	ELDERLEE, INC.	\$ 794,200.00	26.1366%

THIS IS TO CERTIFY THAT THIS IS A TRUE AND CORRECT COPY OF ALL
THE BIDS RECEIVED ON 11/08/05 FOR THIS PROJECT.
CONTRACT ADMINSTRATOR  DATE 11/29/05

APPROVED BY: Elizabeth S. Mabry
TITLE: EXECUTIVE DIRECTOR

SOUTH CAROLINA DEPARTMENT OF TRANSPORTATION

DATE : 11/08/05


PAGE : 1

VENDOR RANKING

*(4753.117B) ENGINEERING DISTRICT 3, SC FILE NOS. 4753.117B, FAP NO. STP-GRD3(005), PCN 034521M. PROJECT CONSISTS OF ROAD WORK INCLUDING FEDERAL-AID STEEL BEAM GUARDRAIL INSTALLATION & REPAIR ON VARIOUS ROADS LOCATED IN ENGINEERING DISTRICT 3. LOCATIONS TO BE DETERMINED BY THE DISTRICT 3 ENGINEERING ADMINISTRATOR AFTER THE CONTRACT IS AWARDED. ROADS TO BE DETERMINED BY THE DISTRICT ENGINEERING ADMINISTRATOR AFTER THE PROJECT IS LET.

TOTAL LENGTH OF PROJECT: 0.0000 MILES. COMPLETION DATE: 11/30/2006. DBE GOAL: 0.00%.

RANK	VENDOR NO./NAME	LOCATION	TOTAL BID	% OVER LOW BID
1	1BA002	BAGWELL FENCE CO.	\$ 1,590,433.50	0.0000%
2	1EL002	ELDERLEE, INC.	\$ 1,688,737.50	6.1810%
3	1RE007	REYNOLDS FENCE & GUARDRAIL, INC.	\$ 1,716,320.00	7.9152%

THIS IS TO CERTIFY THAT THIS IS A TRUE AND CORRECT COPY OF ALL
THE BIDS RECEIVED ON 11/08/05 FOR THIS PROJECT.
CONTRACT ADMINISTRATOR  DATE 11/29/05

APPROVED BY: Elizabeth S. Mabry
TITLE: EXECUTIVE DIRECTOR

SOUTH CAROLINA DEPARTMENT OF TRANSPORTATION

DATE : 11/08/05

PAGE : 1

VENDOR RANKING

*(09.270510R1) CALHOUN COUNTY, SC FILE NOS. 9.270510, PCN 927510MR1. PROJECT CONSISTS OF ROAD WORK INCLUDING DRAINAGE IMPROVEMENTS LOCATED IN CALHOUN COUNTY.

TOTAL LENGTH OF PROJECT: 0.9100 MILES. COMPLETION DATE: 03/31/2006. DBE GOAL: 0.00%.

RANK	VENDOR NO./NAME	LOCATION	TOTAL BID	% OVER LOW BID
1	1US003	U. S. CONSTRUCTORS, INC.	\$ 184,741.00	0.0000%
2	1MO021	MOUNTAIN CREEK CONTRACTORS, LLC	\$ 197,535.00	6.9254%
3	1MC004	MCCLAM & ASSOCIATES, INC.	\$ 304,810.00	64.9932%
4	1PL005	PLOWDEN CONSTRUCTION CO., INC.	\$ 326,048.00	76.4892%
5	1EA001	EAGLE CONSTRUCTION CO., INC.	\$ 328,404.00	77.7645%

THIS IS TO CERTIFY THAT THIS IS A TRUE AND CORRECT COPY OF ALL
THE BIDS RECEIVED ON 11/08/05 FOR THIS PROJECT.
CONTRACT ADMINISTRATOR [Signature] DATE 11/29/05

APPROVED BY: Elizabeth S. Mabry
TITLE: EXECUTIVE DIRECTOR

SOUTH CAROLINA DEPARTMENT OF TRANSPORTATION

DATE : 11/08/05

PAGE : 1

VENDOR RANKING

*(13.20061) CHESTERFIELD COUNTY, SC FILE NOS. 13.20061, PCN 132061M. PROJECT CONSISTS OF ROAD WORK INCLUDING PROVIDING AND APPLYING NEW PAVEMENT MARKINGS ON VARIOUS ROADS IN CHESTERFIELD COUNTY.

TOTAL LENGTH OF PROJECT: 364.7000 MILES. COMPLETION DATE: 06/30/2006. DBE GOAL: 0.00%.

RANK	VENDOR NO./NAME	LOCATION	TOTAL BID	% OVER LOW BID
1	1TR004	TRAFFIC MARKINGS, INC.	\$ 269,932.41	0.0000%
2	1OG002	OGLESBY CONSTRUCTION, INC.	\$ 287,377.20	6.4627%
3	1RO002	ROADMARK CORPORATION	\$ 306,704.77	13.6228%
4	1PE010	PEEK SERVICE COMPANY, LLC	\$ 359,330.10	33.1185%

THIS IS TO CERTIFY THAT THIS IS A TRUE AND CORRECT COPY OF ALL
THE BIDS RECEIVED ON 11/08/05 FOR THIS PROJECT.
CONTRACT ADMINISTRATOR [Signature] DATE 11/29/05

APPROVED BY: Elizabeth S. Mabry
TITLE: EXECUTIVE DIRECTOR

SOUTH CAROLINA DEPARTMENT OF TRANSPORTATION

DATE : 11/08/05

PAGE : 1

VENDOR RANKING

*(19.134B) EDGEFIELD, GREENWOOD & NEWBERRY COUNTIES, SC FILE NOS. 19.134B, 24.146B, 24.147B, & 36.162B, FAP NOS. NH-RMT5(065), STP-RMT5(063), STP-RMT5(064), STP-RMT5(066), PCN 034258M, 034259M, 034260M, 034261M. PROJECT CONSISTS OF ROAD WORK INCLUDING FEDERAL-AID RESURFACING ON VARIOUS ROADS IN EDGEFIELD, GREENWOOD, & NEWBERRY COUNTIES.

TOTAL LENGTH OF PROJECT: 15.0300 MILES. COMPLETION DATE: 08/31/2006. DBE GOAL: 6.00%.

RANK	VENDOR NO./NAME	LOCATION	TOTAL BID	% OVER LOW BID
1	1SA015	SATTERFIELD CONST. CO., INC.	\$ 3,888,601.45	00.0000%

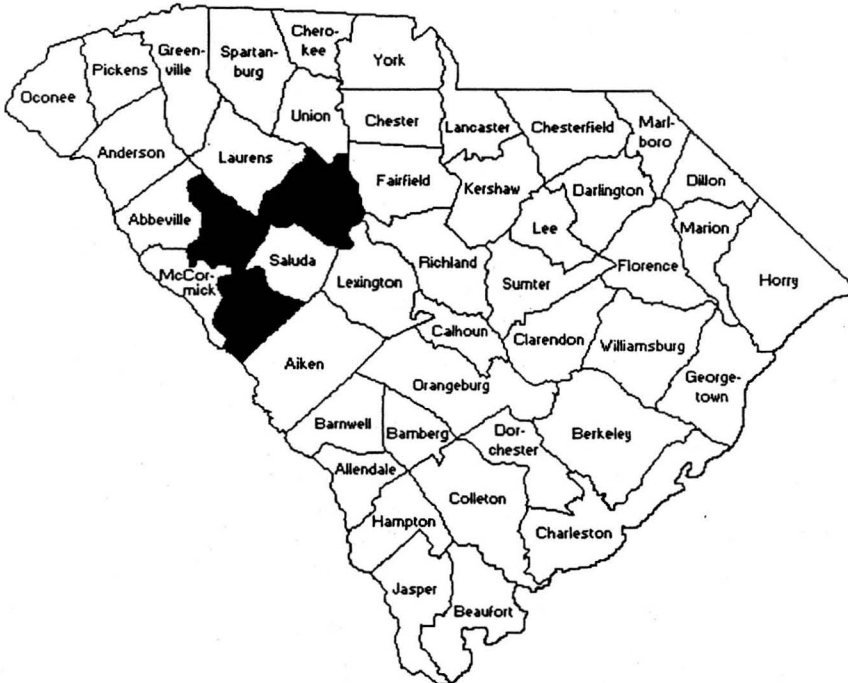
THIS IS TO CERTIFY THAT THIS IS A TRUE AND CORRECT COPY OF ALL
THE BIDS RECEIVED ON 11/08/05 FOR THIS PROJECT.
CONTRACT ADMINISTRATOR _____ DATE _____

APPROVED BY: Elizabeth S. Mabry
TITLE: EXECUTIVE DIRECTOR

2006

SCDOT Federal Aid Resurfacing

<u>County</u>	<u>File Number</u>
Edgefield	19.134B
Greenwood	24.146B
Greenwood	24.147B
Newberry	36.162B



NOTE: ALL WORKMANSHIP AND MATERIAL ON THIS PROJECT IS TO CONFORM TO THE SOUTH CAROLINA STATE HIGHWAY DEPARTMENT STANDARD SPECIFICATIONS FOR HIGHWAY CONSTRUCTION (LATEST EDITION), AND BOOK OF STANDARD DRAWINGS FOR ROAD CONSTRUCTION.

NOTE: All Quantities are in English Standard Measurements

61

ROAD DESCRIPTIONS AND MILEAGE DETAILS

<u>Road/Route</u>	<u>From</u>	<u>To</u>	<u>Length</u>
SC 230	AIKEN COUNTY LINE	0.10 MILES SOUTH OF S-19-53	5.17
SC 34	SC 248	S-24-237	1.78
US 25	0.09 MILES NORTH OF US 178 INTERS.	US 25/US 221 INTERS.	2.81
US 25 BS	US 25/US 221 INTERS.	S-24-40 KIRKSEY DR.	0.39
US 25 BS	S-24-40 KIRKSEY DR.	S-24-40 KIRKSEY DR.	0.80
US 25 BS	MCGHEE COURT	250 FEET SOUTH OF LONG STREET (S-407)	0.49
US 25 BS	250 FEET SOUTH OF LONG STREET (S-407)	0.11 MILES SOUTH OF SC 72 BYPASS	0.25
SC 34 CON.	SC 121	0.14 MILES EAST OF SC 121	0.14
SC 34 CON.	0.14 MILES EAST OF SC 121	0.43 MILES EAST OF SC 121	0.29
SC 34 CON.	0.43 MILES EAST OF SC 121	SC 34 B	0.16
SC 121	SC 121/SC 34	0.55 MILES NORTH OF SC 34	0.55
SC 121	0.55 MILES NORTH OF SC 34/SC 121	0.98 MILES NORTH OF SC 34/SC 121	0.43
SC 121	0.98 MILES NORTH OF SC 34/SC 121	0.03 MILES SOUTH OF SC 395	1.77

62

SOUTH CAROLINA DEPARTMENT OF TRANSPORTATION

DATE : 11/08/05

PAGE : 1

VENDOR RANKING

*(23.2001.11) GREENVILLE COUNTY, SC FILE NOS. 23.2001.11, FAP NO. HMP-HIMP(202), PCN 027614R. PROJECT CONSISTS OF ROAD WORK INCLUDING WIDENING OF ROAD S-23-0453 (HARRISON BRIDGE ROAD) FROM, INTERSTATE I-385 TO FAIRVIEW ROAD INCLUDES A REPLACEMENT BOX AND CULVERT.

TOTAL LENGTH OF PROJECT: 0.4620 MILES. COMPLETION DATE: 09/30/2006. DBE GOAL: 15.00%.

RANK	VENDOR NO./NAME	LOCATION	TOTAL BID	% OVER LOW BID
1	1TH035	THRIFT DEVELOPMENT CORPORATION	SENECA, SC	\$ 849,454.66 0.0000%
2	1SS001	S & S CONSTRUCTION, INC.	ANDERSON, SC	\$ 956,275.55 12.5752%
3	1WH001	WHAM BROTHERS CONST., CO.	ANDERSON, SC	\$ 1,098,230.14 29.2865%
4	1SL002	SLOAN CONSTRUCTION CO., INC.	DUNCAN, SC	\$ 1,178,616.85 38.7498%
5	1US003	U. S. CONSTRUCTORS, INC.	WEST COLUMBIA, SC	\$ 1,302,152.77 53.2928%
6	1BL011	BLYTHE CONSTRUCTION, INC.	CHARLOTTE, NC	\$ 1,358,827.00 59.9646%

THIS IS TO CERTIFY THAT THIS IS A TRUE AND CORRECT COPY OF ALL
THE BIDS RECEIVED ON 11/08/05 FOR THIS PROJECT.
CONTRACT ADMINISTRATOR _____ DATE 11/29/05

APPROVED BY: Elizabeth S. Mabry
TITLE: EXECUTIVE DIRECTOR

VENDOR RANKING

*(23.201B) GREENVILLE COUNTY, SC FILE NOS. 23.201B, FAP NO. BR-BR23(021), PCN 029641B, 029641R. PROJECT CONSISTS OF BRIDGE & APPROACH WORK INCLUDING BRIDGE REPLACEMENT AND APPROACH WORK ON S-347 (HUDSON ROAD), INCLUDES CONSTRUCTION OF A 232.000' BRIDGE WITH PRESTRESSED AND TYPE I-MOD. BEAM SPANS OVER BRUSHY CREEK.

WITHIN THE FOLLOWING LIMITS:

0.0000 MILES ON FROM 17+10.00 TO 18+50.00

TOTAL LENGTH OF PROJECT: 0.1830 MILES. COMPLETION DATE: SEE SPECIAL PROVISIONS. DBE GOAL: 7.00%.

A+B BIDDING

CONTRACTOR	A-PORTION	COST/DAY	# of DAYS BID	B-PORTION	OVERALL BID TOTAL	% OVER LOW BID
UNITED CONTRACTORS	\$3,080,189.29	\$13,500.00	155	\$2,092,500.00	\$5,172,689.29	0.0000%
CROWDER CONSTRUCTION	\$3,597,149.15	\$13,500.00	165	\$2,227,500.00	\$5,824,649.15	12.6039%
BLYTHE CONSTRUCTION	\$2,722,219.00	\$13,500.00	260	\$3,510,000.00	\$6,232,219.00	20.4832%
SLOAN CONSTRUCTION	\$3,847,987.69	\$13,500.00	200	\$2,700,000.00	\$6,547,987.69	26.5877%

Note:

A-portion of the bid is the line item quantities multiplied by the unit prices (normal bid items in the contract)

B-portion of the bid is the unit price assign for the days multiplied by the number days the contractor intends to complete the work

The overall bid total is the sum of A+B which is used to establish the low bidder

The contractor will only be paid the A-portion as bid for work completed

The B-portion is used to establish the contract time or completion date

SOUTH CAROLINA DEPARTMENT OF TRANSPORTATION

DATE : 11/08/05


PAGE : 1

VENDOR RANKING

*(23.211B) GREENVILLE COUNTY, SC FILE NOS. 23.211B, & 23.211B.01, FAP NO. STP-SA23(006), PCN 030594R, 033931B. PROJECT CONSISTS OF ROAD AND BRIDGE WORK INCLUDING ROADWAY IMPROVEMENTS & A REPLACEMENT BRIDGE AND APPROACH, WORK ON ROAD S-23-0564 (GARLINGTON ROAD) THAT INCLUDES, CONSTRUCTION OF A 160.000' BRIDGE WITH PRESTRESSED TYPE IV AND BEAM SPANS OVER ROCKY CREEK.

TOTAL LENGTH OF PROJECT: 0.5870 MILES. COMPLETION DATE: 10/31/2006. DBE GOAL: 10.00%.

RANK	VENDOR NO./NAME	LOCATION	TOTAL BID	% OVER LOW BID
1	1TH035	THRIFT DEVELOPMENT CORPORATION	\$ 1,563,902.57	0.0000%
2	1SS001	S & S CONSTRUCTION, INC.	\$ 1,847,697.57	18.1466%
3	1SL002	SLOAN CONSTRUCTION CO., INC.	\$ 2,040,867.38	30.4984%
4	1BL011	BLYTHE CONSTRUCTION, INC.	\$ 2,128,141.00	36.0789%
5	1DA002	DANE CONSTRUCTION, INC.	\$ 2,212,647.40	41.4824%

THIS IS TO CERTIFY THAT THIS IS A TRUE AND CORRECT COPY OF ALL
THE BIDS RECEIVED ON 11/08/05 FOR THIS PROJECT.
CONTRACT ADMINISTRATOR  DATE 11/29/05

APPROVED BY: Elizabeth S. Mabry
TITLE: EXECUTIVE DIRECTOR

SOUTH CAROLINA DEPARTMENT OF TRANSPORTATION

DATE : 11/08/05

PAGE : 1

VENDOR RANKING

*(23.249B) GREENVILLE & SPARTANBURG COUNTIES, SC FILE NOS. 23.249B, 23.250B, 42.239B, & 42.240B, FAP NOS. NH-RMT5(054), NH-RMT5(059), STP-RMT5(053), STP-RMT5(058), PCN 034243M, 034244M, 034248M, 034249M. PROJECT CONSISTS OF ROAD WORK INCLUDING FEDERAL-AID RESURFACING ON VARIOUS ROADS IN GREENVILLE AND SPARTANBURG COUNTIES.

TOTAL LENGTH OF PROJECT: 15.3300 MILES. COMPLETION DATE: 09/30/2006. DBE GOAL: 4.00%.

RANK	VENDOR NO./NAME	LOCATION	TOTAL BID	% OVER LOW BID
1	1FR001	F & R ASPHALT, INC.	\$ 2,988,005.54	00.0000%
2	1SL002	SLOAN CONSTRUCTION CO., INC.	\$ 3,023,428.41	01.1855%
3	1AS002	ASHMORE BROTHERS, INC.	\$ 3,048,660.51	02.0299%
4	1BL011	BLYTHE CONSTRUCTION, INC.	\$ 3,878,622.47	29.8064%

THIS IS TO CERTIFY THAT THIS IS A TRUE AND CORRECT COPY OF ALL
THE BIDS RECEIVED ON 11/08/05 FOR THIS PROJECT.
CONTRACT ADMINSTRATOR _____ DATE _____

APPROVED BY: Elizabeth S. Mabry
TITLE: EXECUTIVE DIRECTOR

2006

SCDOT Federal Aid Resurfacing

County
Greenville
Greenville
Spartanburg
Spartanburg

File Number
23.249B
23.250B
42.239B
42.240B



NOTE: ALL WORKMANSHIP AND MATERIAL ON THIS PROJECT IS TO CONFORM TO THE SOUTH CAROLINA STATE HIGHWAY DEPARTMENT STANDARD SPECIFICATIONS FOR HIGHWAY CONSTRUCTION (LATEST EDITION), AND BOOK OF STANDARD DRAWINGS FOR ROAD CONSTRUCTION.

NOTE: All Quantities are in English Standard Measurements

67

ROAD DESCRIPTIONS AND MILEAGE DETAILS

<u>Road/Route</u>	<u>From</u>	<u>To</u>	<u>Length</u>
S-55	S-154	SC 418	1.54
S-102	STRUCTURE OVER ARMSTRONG CREEK COUNTY RD.	S-199	1.37
S-107		BRIDGE OVER LAUREL CREEK	1.16
S-154	S-543	S-55	2.67
SC 14	CITY RD.	CITY RD.	0.39
SC 14	CITY RD.	BEGINNING OF STRUCTURE OVER RAILROAD	0.15
S-56	SC 9	0.1 MILES WEST OF PONDEROSA	0.95
S-56	0.1 MILES WEST OF PONDEROSA	0.1 MILES WEST OF S-43	1.96
S-56	0.1 MILES EAST OF S-43	S-243	2.83
US 221	SC 295	S-1557	1.94
US 221	SC 146	S-1375	0.24
US 221	S-1375	S-1382	0.13

CS

SOUTH CAROLINA DEPARTMENT OF TRANSPORTATION

DATE : 11/08/05

PAGE : 1

VENDOR RANKING

*(26.195B) HORRY COUNTY, SC FILE NOS. 26.195B, FAP NO. SIB-SB26(003), PCN 032605R. PROJECT CONSISTS OF ROAD WORK INCLUDING INTERCHANGE IMPROVEMENTS ON SC- 9 AT INTERSECTION WITH ROAD, S-26-0057 WEST OF CAROLINA BAYS PARKWAY INTERCHANGE IN HORRY COUNTY.

TOTAL LENGTH OF PROJECT: 1.0950 MILES. COMPLETION DATE: 07/31/2006. DBE GOAL: 9.00%.

RANK	VENDOR NO./NAME	LOCATION	TOTAL BID	% OVER LOW BID
1	1PA005	PALMETTO PAVING CORPORATION	\$ 2,859,372.35	0.0000%
2	1AO001	A. O. HARDEE & SON, INC.	\$ 3,620,000.00	26.6012%
3	1PL005	PLOWDEN CONSTRUCTION CO., INC.	\$ 4,311,703.86	50.7920%

THIS IS TO CERTIFY THAT THIS IS A TRUE AND CORRECT COPY OF ALL
THE BIDS RECEIVED ON 11/08/05 FOR THIS PROJECT.
CONTRACT ADMINISTRATOR [Signature] DATE 11/29/05

APPROVED BY: Elizabeth S. Mabry
TITLE: EXECUTIVE DIRECTOR

VENDOR RANKING

*(02.142B) AIKEN COUNTY, SC FILE NOS. 2.142B, FAP NO. BR-BR02(011), PCN 028426B, 028426R. PROJECT CONSISTS OF BRIDGE & APPROACH WORK INCLUDING BRIDGE REPLACEMENT AND APPROACH WORK ON S-104 (CHALK BED, ROAD) INCLUDES CONSTRUCTION OF A 100.000' BRIDGE WITH FLAT SLAB SPANS OVER HORSE CREEK.

TOTAL LENGTH OF PROJECT: 0.2310 MILES. COMPLETION DATE: SEE SPECIAL PROVISIONS. DBE GOAL: 4.00%.

A+B BIDDING

CONTRACTOR	A-PORION	COST/DAY	# of DAYS BID	B-PORION	OVERALL BID TOTAL	% OVER LOW BID
A. M. Tuck, Inc	\$1,035,341.96	\$1,700.00	181	\$307,700.00	\$1,343,041.96	0.0000%

Note:

A-portion of the bid is the line item quantities multiplied by the unit prices (normal bid items in the contract)

B-portion of the bid is the unit price assign for the days multiplied by the number days the contractor intends to complete the work

The overall bid total is the sum of A+B which is used to establish the low bidder

The contractor will only be paid the A-portion as bid for work completed

The B-portion is used to establish the contract time or completion date

THIS IS TO CERTIFY THAT THIS IS A TRUE AND CORRECT COPY OF ALL
THE BIDS RECEIVED ON 11/08/05 FOR THIS PROJECT.
CONTRACT ADMINSTRATOR _____ DATE _____

APPROVED BY: Elizabeth S. Mabry
TITLE: EXECUTIVE DIRECTOR

SOUTH CAROLINA DEPARTMENT OF TRANSPORTATION

DATE : 11/08/05

PAGE : 1

VENDOR RANKING

*(03.137B) ALLENDALE, BAMBERG, CALHOUN & CLARENDON, & ORANGEBURG COUNTIES, SC FILE NOS. 03.137B, 05.123B, 09.129B, 14.155B, 14.156B, & 38.190B, FAP NOS. STP-RF14(001), STP-RMT5(075), STP-RMT5(076), STP-RMT5(077), STP-RMT5(078), STP-RMT5(080), PCN 034270M, 034271M, 034272M, 034273M, 034275M, 034288M. PROJECT CONSISTS OF ROAD WORK INCLUDING FEDERAL-AID RESURFACING ON VARIOUS ROADS IN ALLENDALE, BAMBERG, CALHOUN, CLARENDON, & ORANGEBURG COUNTIES.

TOTAL LENGTH OF PROJECT: 27.7000 MILES. COMPLETION DATE: 10/31/2006. DBE GOAL: 4.00%.

RANK	VENDOR NO./NAME	LOCATION	TOTAL BID	% OVER LOW BID
1	1RE010 REA CONTRACTING, LLC	CHARLOTTE, NC	\$ 4,545,320.50	00.0000%

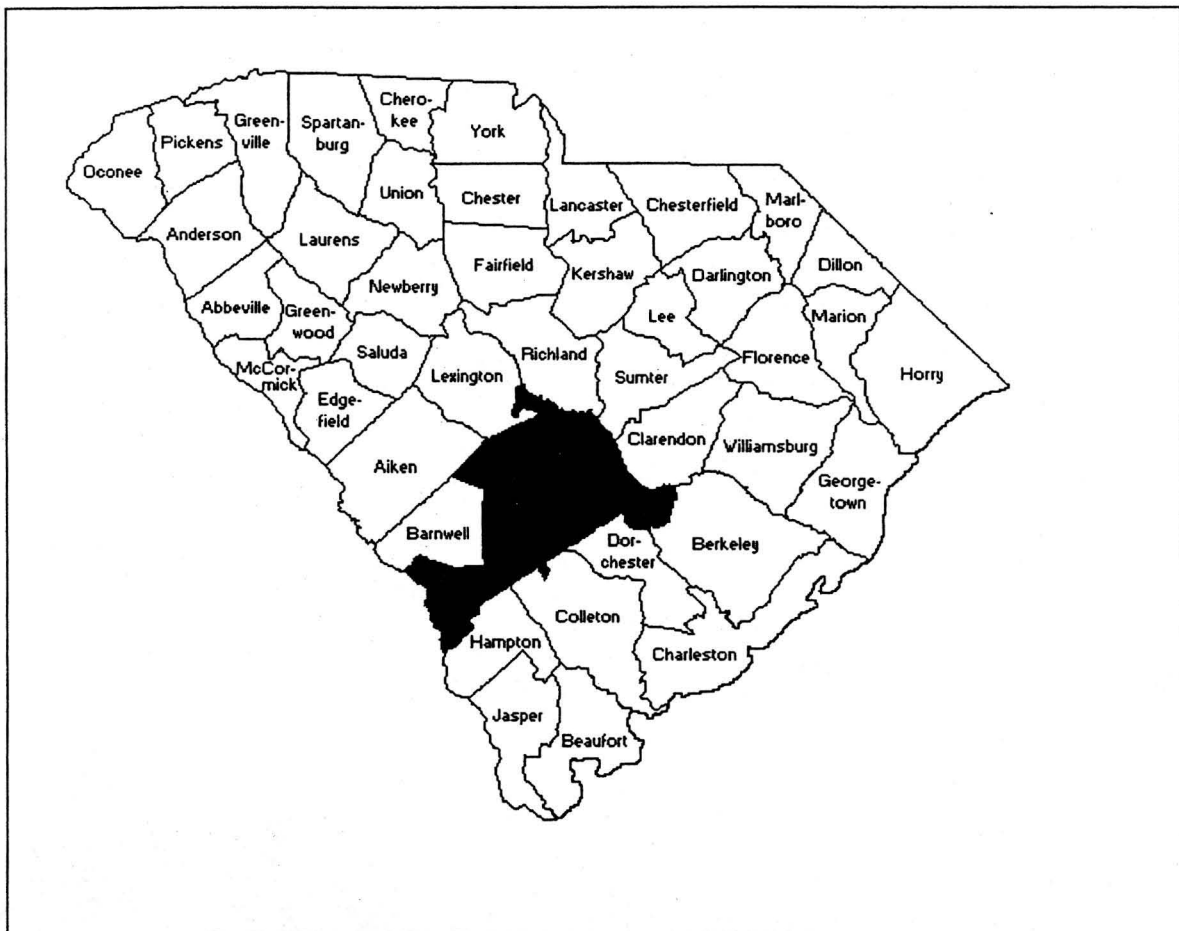
THIS IS TO CERTIFY THAT THIS IS A TRUE AND CORRECT COPY OF ALL
THE BIDS RECEIVED ON 11/08/05 FOR THIS PROJECT.
CONTRACT ADMINSTRATOR _____ DATE _____

APPROVED BY: Elizabeth S. Mabry
TITLE: EXECUTIVE DIRECTOR

2006

SCDOT Federal Resurfacing

<u>County</u>	<u>File Number</u>
Allendale	03.137B
Bamberg	05.123B
Calhoun	09.129B
Clarendon	14.155B
Clarendon	14.156B
Orangeburg	38.190B



NOTE: ALL WORKMANSHIP AND MATERIAL ON THIS PROJECT IS TO CONFORM TO THE SOUTH CAROLINA STATE HIGHWAY DEPARTMENT STANDARD SPECIFICATIONS FOR HIGHWAY CONSTRUCTION (LATEST EDITION), AND BOOK OF STANDARD DRAWINGS FOR ROAD CONSTRUCTION.

NOTE: All Quantities are in English Standard Measurements

45

ROAD DESCRIPTIONS AND MILEAGE DETAILS

<u>Road/Route</u>	<u>From</u>	<u>To</u>	<u>Length</u>
SC 641	580 FT. EAST OF US 301	S-239	2.16
SC 641	S-239	S-162	1.60
S-23	S-41	US 301	2.94
SC 6	US 21	S-180	2.17
SC 6	S-180	US 176	2.62
SC 260	DAM	S-378	2.26
SC 260	S-378	S-343	2.16
SC 260	S-343	S-25	1.80
SC 260	S-25	S-63	1.86
SC 260	S-63	S-62	2.30
S-25	SC 260	COUNTY DIRT ROAD	2.46
S-199	SC 6	S-105	2.23
S-199	S-105	CALHOUN CO. LINE	1.09
US 21	210 FT. SOUTH OF US 301	US 301	0.05

VENDOR RANKING

*(04.159B.1) ANDERSON COUNTY, SC FILE NOS. 4.159B.01, FAP NO. BR-BR04(019), PCN 032578B, 032578R. PROJECT CONSISTS OF BRIDGE & APPROACH WORK INCLUDING RBRIDGE REPLACEMENT AND APPROACH WORK ON S-331 (OLD, WILLIAMSON ROAD) INCLUDES CONSTRUCTION OF A 74.000' BRIDGE, WITH FLAT SLAB SPANS OVER LITTLE BEAVERDAM CREEK (FAST AND TRACK).
WITHIN THE FOLLOWING LIMITS:
0.0000 MILES ON S-331 FROM 281+67.5 TO 282+41.5

TOTAL LENGTH OF PROJECT: 0.2950 MILES. COMPLETION DATE: SEE SPECIAL PROVISIONS. DBE GOAL: 7.00%.

A+B BIDDING

CONTRACTOR	A-PORTION	COST/DAY	# of DAYS BID	B-PORTION	OVERALL BID TOTAL	% OVER LOW BID
SADDLEBROOK CONSTRUCTION	\$690,100.30	\$8,000.00	146	\$1,168,000.00	\$1,858,100.30	0.0000%
CROWDER CONSTRUCTION	\$1,153,916.00	\$8,000.00	105	\$840,000.00	\$1,993,916.00	7.3094%
A M TUCK INC	\$703,727.48	\$8,000.00	181	\$1,448,000.00	\$2,151,727.48	15.8025%
SLOAN CONSTRUCTION	\$997,999.10	\$8,000.00	170	\$1,360,000.00	\$2,357,999.10	26.9038%

Note:

A-portion of the bid is the line item quantities multiplied by the unit prices (normal bid items in the contract)

B-portion of the bid is the unit price assign for the days multiplied by the number days the contractor intends to complete the work

The overall bid total is the sum of A+B which is used to establish the low bidder

The contractor will only be paid the A-portion as bid for work completed

The B-portion is used to establish the contract time or completion date

THIS IS TO CERTIFY THAT THIS IS A TRUE AND CORRECT COPY OF ALL
THE BIDS RECEIVED ON 11/08/05 FOR THIS PROJECT.
CONTRACT ADMINSTRATOR _____ DATE _____

APPROVED BY: Elizabeth S. Mabry
TITLE: EXECUTIVE DIRECTOR

SOUTH CAROLINA DEPARTMENT OF TRANSPORTATION

DATE : 11/08/05

PAGE : 1

VENDOR RANKING

*(04.186B) ANDERSON, OCONEE & PICKENS COUNTIES, SC FILE NOS. 04.186B, 37.147B, 39.154B, & 39.155B, FAP NOS. NH-RMT5(057), STP-RMT5(052), STP-RMT5(055), STP-RMT5(056), PCN 034242M, 034245M, 034246M, 034247M. PROJECT CONSISTS OF ROAD WORK INCLUDING FEDERAL-AID RESURFACING ON VARIOUS ROADS IN ANDERSON, OCONEE, & PICKENS COUNTIES.

TOTAL LENGTH OF PROJECT: 24.2400 MILES. COMPLETION DATE: 08/31/2006. DBE GOAL: 5.00%.

RANK	VENDOR NO./NAME	LOCATION	TOTAL BID	% OVER LOW BID
1	1SL002	SLOAN CONSTRUCTION CO., INC.	\$ 3,594,242.93	00.0000%
2	1FR001	F & R ASPHALT, INC.	\$ 3,690,509.09	02.6783%
3	1AS002	ASHMORE BROTHERS, INC.	\$ 3,955,478.69	10.0504%

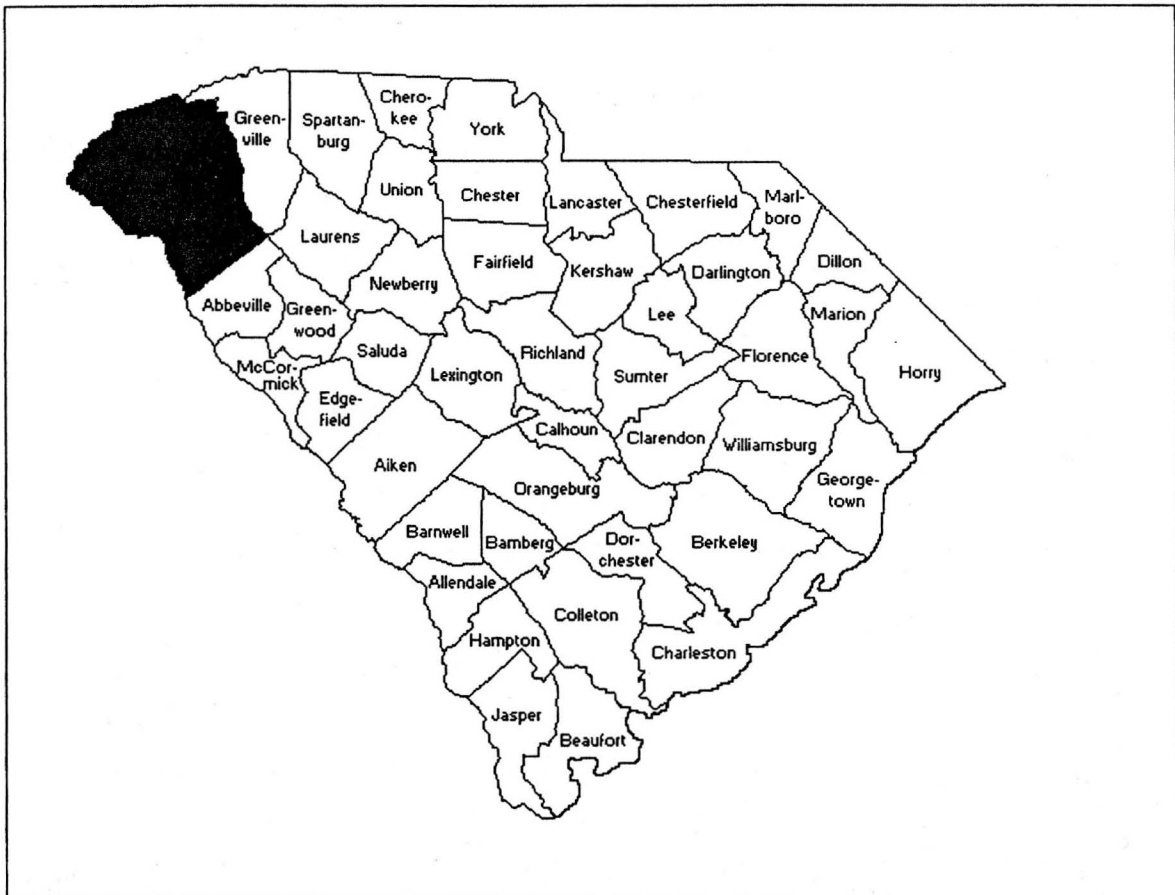
THIS IS TO CERTIFY THAT THIS IS A TRUE AND CORRECT COPY OF ALL
THE BIDS RECEIVED ON 11/08/05 FOR THIS PROJECT.
CONTRACT ADMINSTRATOR _____ DATE _____

APPROVED BY: Elizabeth S. Mabry
TITLE: EXECUTIVE DIRECTOR

2006

SCDOT Federal Aid Resurfacing

<u>County</u>	<u>File Number</u>
Anderson	04.186B
Oconee	37.147B
Pickens	39.154B
Pickens	39.155B



NOTE: ALL WORKMANSHIP AND MATERIAL ON THIS PROJECT IS TO CONFORM TO THE SOUTH CAROLINA STATE HIGHWAY DEPARTMENT STANDARD SPECIFICATIONS FOR HIGHWAY CONSTRUCTION (LATEST EDITION), AND BOOK OF STANDARD DRAWINGS FOR ROAD CONSTRUCTION.

NOTE: All Quantities are in English Standard Measurements

49

ROAD DESCRIPTIONS AND MILEAGE DETAILS

<u>Road/Route</u>	<u>From</u>	<u>To</u>	<u>Length</u>
S-71	HARTWELL LAKE	HARTWELL LAKE	2.16
SC 24	0.025 MILES WEST OF S-1120	WEST END OF SENECA RIVER BRIDGE	1.90
SC 24	EAST END OF SENECA RIVER BRIDGE	WEST END OF FIRST 3 & 20 BRIDGE	1.36
SC 24	EAST END OF 2 ND , 3 & 20 BRIDGE	0.48 MILES EAST OF S-103	0.92
SC 11	S-37-24	S-37-32	8.31
SC 11	S-37-32	S-37-129	0.32
SC 11	S-37-129	S-37-145	0.63
SC 11	S-37-145	S-37-57	0.37
SC 11	S-37-57	0.59 MILES EAST OF S-37-127	4.32
SC 11	0.59 MILES EAST OF S-37-127	0.9 MILES EAST OF S-37-127	0.34
SC 11	END OF NEW ASPHALT JOINT	PICKENS COUNTY LINE	0.77
SC 93	SOUTHWAY STREET	MAYFAIR CIRCLE	0.43
SC 93	MAYFAIR CIRCLE	US 123	1.15
US 123	S-39-28	S-39-135	0.79
US 123	S-39-135	0.07 MILES SOUTH OF S-39-189 CONN.	0.47

50

SOUTH CAROLINA DEPARTMENT OF TRANSPORTATION

DATE : 11/08/05

PAGE : 1

VENDOR RANKING

*(07.100710) BEAUFORT, COLLETON & JASPER COUNTIES, SC FILE NOS. 07.100710, 15.100710, & 27.100710, STATE PROJECT NO. MTN-MR06, PCN 034415M, 034418M, 034420M. PROJECT CONSISTS OF ROAD WORK INCLUDING RESURFACING ON VARIOUS ROADS IN BEAUFORT, COLLETON, & JASPER COUNTIES.

TOTAL LENGTH OF PROJECT: 13.5500 MILES. COMPLETION DATE: 06/30/2006. DBE GOAL: 0.00%.

RANK	VENDOR NO./NAME	LOCATION	TOTAL BID	% OVER LOW BID
1	1RE010	REA CONTRACTING, LLC	\$ 2,140,201.84	00.0000%
2	1BA007	BANKS CONST. CO.	\$ 2,370,887.98	10.7787%
3	1AP003	APAC-SOUTHEAST, INC.	\$ 2,492,283.82	16.4509%

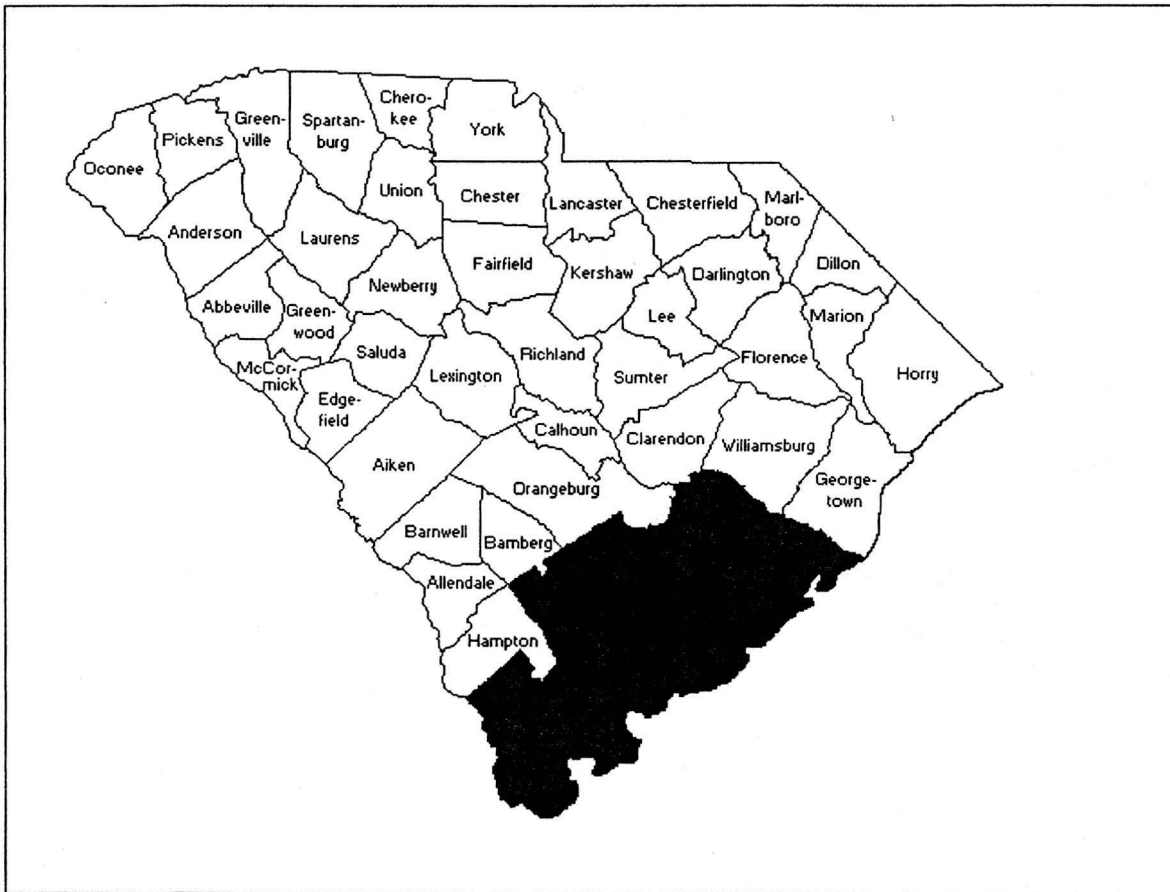
THIS IS TO CERTIFY THAT THIS IS A TRUE AND CORRECT COPY OF ALL
THE BIDS RECEIVED ON 11/08/05 FOR THIS PROJECT.
CONTRACT ADMINSTRATOR _____ DATE _____

APPROVED BY: Elizabeth S. Mabry
TITLE: EXECUTIVE DIRECTOR

2007

SCDOT Secondary Resurfacing

<u>County</u>	<u>File Number</u>
Beaufort	07.100710
Colleton	15.100710
Jasper	27.100710



NOTE: ALL WORKMANSHIP AND MATERIAL ON THIS PROJECT IS TO CONFORM TO THE SOUTH CAROLINA STATE HIGHWAY DEPARTMENT STANDARD SPECIFICATIONS FOR HIGHWAY CONSTRUCTION (LATEST EDITION), AND BOOK OF STANDARD DRAWINGS FOR ROAD CONSTRUCTION.

NOTE: All Quantities are in English Standard Measurements

52

ROAD DESCRIPTIONS AND MILEAGE DETAILS

<u>Road/Route</u>	<u>From</u>	<u>To</u>	<u>Length</u>
S-121	S-07-120	S-07-13	0.35
S-240	S-07-242	END OF ROAD	0.36
S-242	US 278	END OF ROAD	0.35
S-289	S-07-287	S-07-256	0.46
S-289	S-07-256	S-07-488	0.07
S-580	S-07-802	S-07-578	1.17
S-736	S-07-802	S-07-578	1.12
S-289	S-07-488	S-07-512	0.30
S-130	US 15	S-15-479	1.21
S-130	S-15-479	END OF ROAD	0.73
S-147	S-15-147	S-15-128	0.15
S-147	S-15-128	S-15-128	0.39
S-147	S-15-128	0.1 N OF WOODLAWN STREET	0.10
S-147	0.1 N OF WOODLAWN STREET	S-15-210	0.11
S-147	S-15-210	S-15-209	0.28
S-186	S-15-180	S-15-186	0.15
S-186SP	S-15-186	END OF ROAD	0.08
S-389	S-15-216	S-15-389	0.17
S-519	US 15	S-15-520	0.23
S-520	S-15-130	S-519	0.19
S-545	S-15-0130	0.26 MILES FROM S-15-0130	0.26
S-545	0.26 MILES FROM S-0130	S-15-520	0.47
S-546	S-15-545	S-15-130	0.10
S-592	S-15-520	S-15-545	0.36
S-635	S-15-0130	S-15-0519	0.14
S-754	US 15	0.1 MILES WEST OF US 15	0.10
S-754	0.1 MILES W OF US 15	1.46 MILES W OF US 15	1.36
S-754	1.46 MILES W OF US 15	1.77 MILES W OF US 15	0.31
S-171	US 321	END OF ROAD	1.67
S-264	S-27-77	2-27-264	0.15
S-265	S-27-264	S-27-235	0.16
S-293	S-27-279	END OF ROAD	0.24
S-313	US 278	END OF ROAD	0.26

53

SOUTH CAROLINA DEPARTMENT OF TRANSPORTATION

DATE : 11/08/05

PAGE : 1

VENDOR RANKING

*(08.100710) BERKELEY, CHARLESTON & DORCHESTER COUNTIES, SC FILE NOS. 08.100710, 10.100710, 18.100710, STATE PROJECT NO. MTN-MR06, PCN 034416M, 034417M, 034419M. PROJECT CONSISTS OF RESURFACING ON VARIOUS ROADS IN BERKELEY, CHARLESTON, & DORCHESTER COUNTIES.

TOTAL LENGTH OF PROJECT: 19.4000 MILES. COMPLETION DATE: 08/31/2006. DBE GOAL: 0.00%.

RANK	VENDOR NO./NAME	LOCATION	TOTAL BID	% OVER LOW BID
1	1SA007	SANDERS BROTHERS CONST.CO., INC	\$ 3,070,090.85	00.0000%
2	1BA007	BANKS CONST. CO.	\$ 3,320,073.60	08.1425%

THIS IS TO CERTIFY THAT THIS IS A TRUE AND CORRECT COPY OF ALL
THE BIDS RECEIVED ON 11/08/05 FOR THIS PROJECT.
CONTRACT ADMINSTRATOR _____ DATE _____

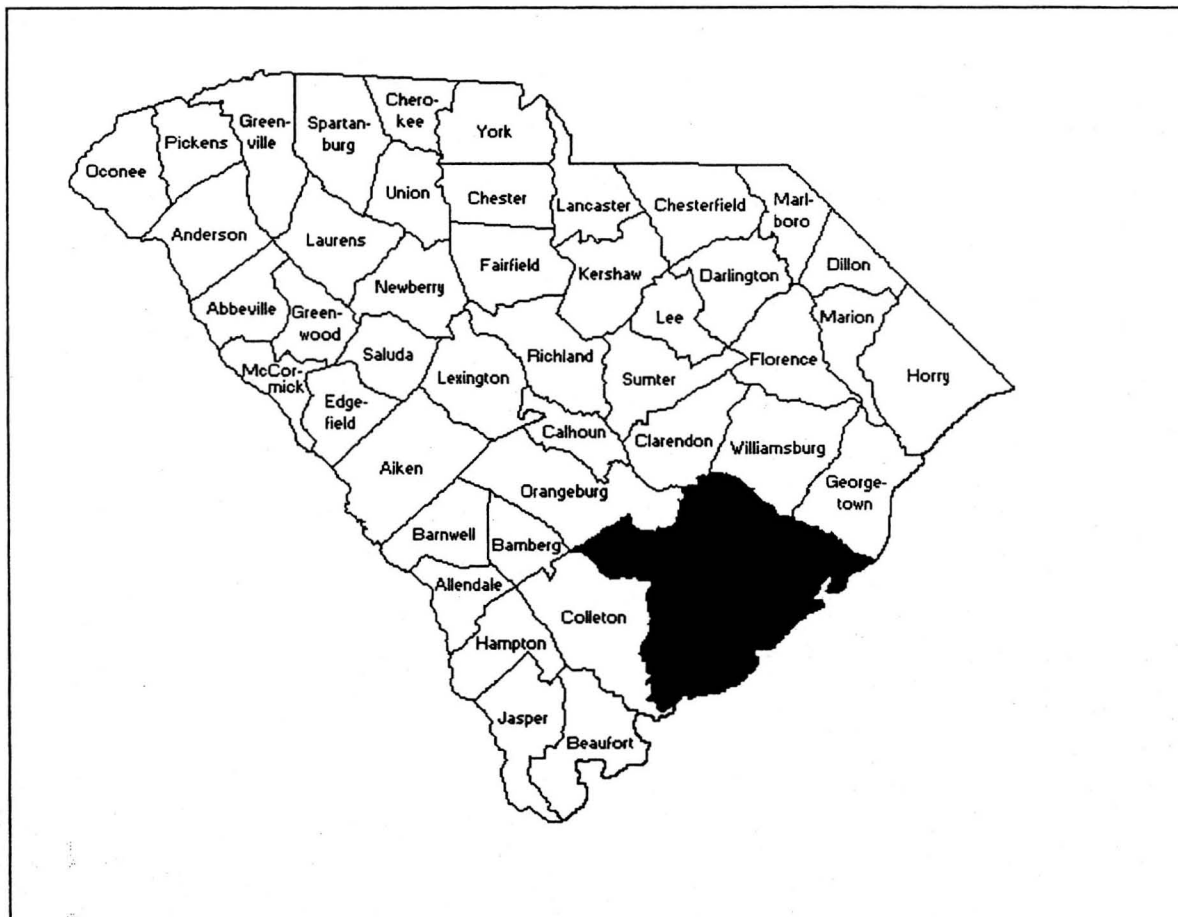
APPROVED BY: Elizabeth S. Mabry
TITLE: EXECUTIVE DIRECTOR

2007

SCDOT Secondary Resurfacing

County
Berkeley
Charleston
Dorchester

File Number
08.100710
10.100710
18.100710



NOTE: ALL WORKMANSHIP AND MATERIAL ON THIS PROJECT IS TO CONFORM TO THE SOUTH CAROLINA STATE HIGHWAY DEPARTMENT STANDARD SPECIFICATIONS FOR HIGHWAY CONSTRUCTION (LATEST EDITION), AND BOOK OF STANDARD DRAWINGS FOR ROAD CONSTRUCTION.

NOTE: All Quantities are in English Standard Measurements

55

ROAD DESCRIPTIONS AND MILEAGE DETAILS

<u>Road/Route</u>	<u>From</u>	<u>To</u>	<u>Length</u>
S-101	S-08-16	0.42 MILES N. OF S-08-16	0.42
S-413	S-16	0.07 MILES E. OF S-1134	0.37
S-413	0.07 MILES E. OF S-1134	0.14 MILES W. OF S-467	1.23
S-608	S-08-849	END OF ROAD	1.13
S-707	S-08-49	SC 45	0.86
S-734	SC 41	SC 45	0.38
S-809	0.36 MILES S. OF S-08-208	0.22 MILES W. OF S-08-1011	1.38
S-864	S-08-48	END OF ROAD	0.90
S-987	S-08-986	S-08-987	0.46
S-98	US 17	S-10-1526	1.60
S-98	S-10-1526	1.33 MILES N OF S-1526	1.33
S-98	1.33 MILES N. OF S-10-1526	S-08-100	2.58
S-1159	S-10-128	0.58 MILES E. OF S-10-128	0.58
S-1526	S-10-98	PARADISE ISLAND ROAD	1.09
S-22	US 78	S-8-101	2.02
S-63	US 15	S-18-39	0.91
S-247	S-18-25	S-18-246	2.16

56

SOUTH CAROLINA DEPARTMENT OF TRANSPORTATION

DATE : 11/08/05

PAGE : 1

VENDOR RANKING

*(08.112B) BERKELEY COUNTY, SC FILE NOS. 08.112B & 8.120B, FAP NOS. BR-BR08(013), BRT-BR08(006), BRT-BR08(013), PCN 025065B, 025065R, 026225B, 026225R. PROJECT CONSISTS OF WORK INCLUDING TWO BRIDGE REPLACEMENTS AND APPROACH WORK ON S-98 (CAINHOY, ROAD) INCLUDES CONSTRUCTION OF ONE 90.000' BRIDGE WITH FLAT, SLAB SPANS OVER FRENCH QUARTER CREEK AND ONE 120.000' BRIDGE AND WITH FLAT SLAB SPANS OVER QUINBY CREEK.

TOTAL LENGTH OF PROJECT: 1.0380 MILES. COMPLETION DATE: 04/30/2007. DBE GOAL: 7.00%.

RANK	VENDOR NO./NAME	LOCATION	TOTAL BID	% OVER LOW BID
1	1CA007	CAROLINA BRIDGE CO.	\$ 2,885,238.91	0.0000%
2	1CA003	CAPE ROMAIN CONTRACTORS, INC.	\$ 3,105,925.67	7.6488%
3	1US004	U. S. GROUP, INCORPORATED	\$ 3,297,689.05	14.2952%
4	1TH001	TIC-THE INDUSTRIAL COMPANY	\$ 3,401,892.47	17.9068%

THIS IS TO CERTIFY THAT THIS IS A TRUE AND CORRECT COPY OF ALL
THE BIDS RECEIVED ON 11/08/05 FOR THIS PROJECT.
CONTRACT ADMINISTRATOR [Signature] DATE 11/29/05

APPROVED BY: Elizabeth S. Mabry
TITLE: EXECUTIVE DIRECTOR

**SUMMARY OF RECOMMENDATIONS FOR
FOUR CONTRACTS FROM THE
HIGHWAY LETTING OF NOVEMBER 15, 2005**


RECOMMENDED FOR AWARD

The following **FOUR (4)** contracts from the Highway Letting of November 15, 2005, are recommended for award without the need for further concurrence or approval from the Federal Highway Administration or County Transportation Committees:

COUNTY	SC FILE NO.	CONGRESS. DISTRICT
DISTRICT 4	4754.134B	4 & 5
DISTRICT 5	4755.133B	1, 5 & 6
DISTRICT 6	4756.131B	1, 2 & 6
DISTRICT 7	4757.130B	2 & 6


86

Submitted By:




G. A. Peck
Contracts Engineer

Recommended By:



D. R. Shealy
Director of Construction

Approved By:



Tony L. Chapman
State Highway Engineer

Date: 12/11/05

GAP:jac

File: CCA/GAP

**THE RECOMMENDATION
FOR
THE FOLLOWING CONTRACTS
FROM
THE HIGHWAY LETTING OF NOVEMBER 15, 2005
IS
AWARD TO LOW BIDDER**

LETTING DATE : 11/15/05

SOUTH CAROLINA DEPARTMENT OF TRANSPORTATION

DATE : 11/15/05

PAGE : 1

VENDOR RANKING

*(4754.134B) ENGINEERING DISTRICT 4, SC FILE NOS. 4754.134B, FAP NO. STP-GRD4(005), PCN 034522M. PROJECT CONSISTS OF ROAD WORK INCLUDING FEDERAL-AID STEEL BEAM GUARDRAIL INSTALLATION & REPAIR, ON VARIOUS ROADS LOCATED IN ENGINEERING DISTRICT 4. LOCATIONS TO BE DETERMINED BY THE, DISTRICT 4 ENGINEERING ADMINISTRATOR AFTER THE CONTRACT IS AWARDED. ROADS TO BE DETERMINED BY THE DISTRICT ENGINEERING ADMINISTRATOR AFTER THE PROJECT IS LET.

TOTAL LENGTH OF PROJECT: 0.0000 MILES. COMPLETION DATE: 11/30/2006. DBE GOAL: 0.00%.

RANK	VENDOR NO./NAME	LOCATION	TOTAL BID	% OVER LOW BID
1	1BA002	BAGWELL FENCE CO.		
2	1RE007	REYNOLDS FENCE & GUARDRAIL, INC.	\$ 574,776.00	0.0000%
3	1EL002	ELDERLEE, INC.	\$ 584,911.00	1.7633%
		YORK, PA	\$ 712,825.00	24.0179%

THIS IS TO CERTIFY THAT THIS IS A TRUE AND CORRECT COPY OF ALL
THE BIDS RECEIVED ON 11/15/05 FOR THIS PROJECT.
CONTRACT ADMINSTRATOR _____ DATE 11/29/05

APPROVED BY: Elizabeth S. Mabry
TITLE: EXECUTIVE DIRECTOR

Name_____

Address_____

South Carolina Department of Transportation

COLUMBIA

PROPOSAL

FOR

ON-CALL GUARDRAIL REPAIR

DISTRICT 4

Type: GUARDRAIL REHAB

Length: 0

S. C. File Number: 4754.134B

Project Number: STD-GRD4(005)

Project Identification Number: 34522

Letting Date: November 15, 2005

NOTICE...NOTICE...NOTICE...NOTICE...NOTICE...NOTICE...NOTICE

**ONLY ELECTRONIC BIDS FROM PREQUALIFIED PRIME CONTRACTORS
SUBMITTED THROUGH BID EXPRESS (www.bidx.com) WILL BE ACCEPTED FOR
THIS CONTRACT.**

90

SOUTH CAROLINA DEPARTMENT OF TRANSPORTATION

DATE : 11/15/05

PAGE : 1

VENDOR RANKING

*(4755.133B) ENGINEERING DISTRICT 5, SC FILE NOS. 4755.133B, FAP NO. STP-GRD5(005), PCN 034523M. PROJECT CONSISTS OF ROAD WORK INCLUDING FEDERAL-AID STEEL BEAM GUARDRAIL INSTALLATION & REPAIR ON VARIOUS ROADS LOCATED IN ENGINEERING DISTRICT 5. LOCATIONS TO BE DETERMINED BY THE DISTRICT 5 ENGINEERING ADMINISTRATOR AFTER THE CONTRACT IS AWARDED. ROADS TO BE DETERMINED BY THE DISTRICT ENGINEERING ADMINISTRATOR AFTER THE PROJECT IS LET.

TOTAL LENGTH OF PROJECT: 0.0000 MILES. COMPLETION DATE: 11/30/2006. DBE GOAL: 0.00%.

RANK	VENDOR NO./NAME	LOCATION	TOTAL BID	% OVER LOW BID
1	1BA002	BAGWELL FENCE CO.	\$ 568,119.00	0.0000%
2	1RE007	REYNOLDS FENCE & GUARDRAIL, INC.	\$ 619,313.00	9.0111%
3	1EL002	ELDERLEE, INC.	\$ 674,295.00	18.6890%

THIS IS TO CERTIFY THAT THIS IS A TRUE AND CORRECT COPY OF ALL
THE BIDS RECEIVED ON 11/15/05 FOR THIS PROJECT.
CONTRACT ADMINISTRATOR [Signature] DATE 11/29/05

APPROVED BY: Elizabeth S. Mabry
TITLE: EXECUTIVE DIRECTOR

Name_____

Address_____

South Carolina Department of Transportation

COLUMBIA

PROPOSAL

FOR

ON-CALL GUARDRAIL REPAIR

DISTRICT 5

Type: GUARDRAIL REHAB

Length: 0

S. C. File Number: 4755.133B

Project Number: STD-GRD5(005)

Project Identification Number: 34523

Letting Date: November 15, 2005

NOTICE...NOTICE...NOTICE...NOTICE...NOTICE...NOTICE...NOTICE

**ONLY ELECTRONIC BIDS FROM PREQUALIFIED PRIME CONTRACTORS
SUBMITTED THROUGH BID EXPRESS (www.bidx.com) WILL BE ACCEPTED FOR
THIS CONTRACT.**

92

SOUTH CAROLINA DEPARTMENT OF TRANSPORTATION

DATE : 11/15/05

PAGE : 1

VENDOR RANKING

*(4756.131B) ENGINEERING DISTRICT 6, SC FILE NOS. 4756.131B, FAP NO. STP-GRD6(005), PCN 034524M. PROJECT CONSISTS OF ROAD WORK INCLUDING FEDERAL-AID STEEL BEAM GUARDRAIL INSTALLATION & REPAIR ON VARIOUS ROADS LOCATED IN ENGINEERING DISTRICT 6. LOCATIONS TO BE DETERMINED BY THE DISTRICT 6 ENGINEERING ADMINISTRATOR AFTER THE CONTRACT IS AWARDED. ROADS TO BE DETERMINED BY THE DISTRICT ENGINEERING ADMINISTRATOR AFTER THE PROJECT IS LET.

TOTAL LENGTH OF PROJECT: 0.0000 MILES. COMPLETION DATE: 11/30/2006. DBE GOAL: 0.00%.

RANK	VENDOR NO./NAME	LOCATION	TOTAL BID	% OVER LOW BID
1	1RE007	REYNOLDS FENCE & GUARDRAIL, INC.	\$ 595,199.00	0.0000%
2	1BA002	BAGWELL FENCE CO.	\$ 628,359.90	5.5714%
3	1EL002	ELDERLEE, INC.	\$ 749,685.00	25.9554%

THIS IS TO CERTIFY THAT THIS IS A TRUE AND CORRECT COPY OF ALL
THE BIDS RECEIVED ON 11/15/05 FOR THIS PROJECT.
CONTRACT ADMINISTRATOR [Signature] DATE 11/29/05

APPROVED BY: Elizabeth S. Mabry
TITLE: EXECUTIVE DIRECTOR

Name _____

Address _____

South Carolina Department of Transportation

COLUMBIA

PROPOSAL

FOR

ON-CALL GUARDRAIL REPAIR

DISTRICT 6

Type: GUARDRAIL REHAB

Length: 0

S. C. File Number: 4756.131B

Project Number: STD-GRD6(005)

Project Identification Number: 34524

Letting Date: November 15, 2005

NOTICE...NOTICE...NOTICE...NOTICE...NOTICE...NOTICE...NOTICE

**ONLY ELECTRONIC BIDS FROM PREQUALIFIED PRIME CONTRACTORS
SUBMITTED THROUGH BID EXPRESS (www.bidx.com) WILL BE ACCEPTED FOR
THIS CONTRACT.**

SOUTH CAROLINA DEPARTMENT OF TRANSPORTATION

DATE : 11/15/05

PAGE : 1

VENDOR RANKING

*(4757.130B) ENGINEERING DISTRICT 7, SC FILE NOS. 4757.130B, FAP NO. STP-GRD7(005), PCN 034525M. PROJECT CONSISTS OF ROAD WORK INCLUDING FEDERAL-AID STEEL BEAM GUARDRAIL INSTALLATION & REPAIR IN, ON VARIOUS ROADS LOCATED IN ENGINEERING DISTRICT 7. LOCATIONS TO BE DETERMINED BY THE DISTRICT 7 ENGINEERING ADMINISTRATOR AFTER THE CONTRACT IS AWARDED. ROADS TO BE DETERMINED BY THE DISTRICT ENGINEERING ADMINISTRATOR AFTER THE PROJECT IS LET.

TOTAL LENGTH OF PROJECT: 0.0000 MILES. COMPLETION DATE: 11/30/2006. DBE GOAL: 0.00%.

RANK	VENDOR NO./NAME	LOCATION	TOTAL BID	% OVER LOW BID
1	1BA002	BAGWELL FENCE CO.	\$ 434,332.00	0.0000%
2	1RE007	REYNOLDS FENCE & GUARDRAIL, INC.	\$ 436,932.50	0.5987%
3	1EL002	ELDERLEE, INC.	\$ 622,200.00	43.2545%

THIS IS TO CERTIFY THAT THIS IS A TRUE AND CORRECT COPY OF ALL
THE BIDS RECEIVED ON 11/15/05 FOR THIS PROJECT.
CONTRACT ADMINISTRATOR EJ Mabry DATE 11/29/05

APPROVED BY: Elizabeth S. Mabry
TITLE: EXECUTIVE DIRECTOR

Name _____

Address _____

South Carolina Department of Transportation

COLUMBIA

PROPOSAL

FOR

ON-CALL GUARDRAIL REPAIR

DISTRICT 7

Type: GUARDRAIL REHAB

Length: 0

S. C. File Number: 4757.130B

Project Number: STP-GRD7(005)

Project Identification Number: 34525

Letting Date: November 15, 2005

NOTICE...NOTICE...NOTICE...NOTICE...NOTICE...NOTICE...NOTICE


**ONLY ELECTRONIC BIDS FROM PREQUALIFIED PRIME CONTRACTORS
SUBMITTED THROUGH BID EXPRESS (www.bidx.com) WILL BE ACCEPTED FOR
THIS CONTRACT.**

96



South Carolina
Department of Transportation

MEMORANDUM

TO: Tony L. Chapman, State Highway Engineer
FROM: G. A. Peck, Contracts Engineer 
DATE: January 6, 2006
RE: Contracts from the Highway Letting of December 13, 2005

Pursuant to newspaper advertisements on November 7, 2005 and November 1, 2005, for Forty-Three (43) of Fifty (50) contracts from the December 13, 2005 Highway Letting, the Department received One Hundred Fifty-Three (153) bids.

Forty-One (41) contracts are recommended for award.

Two (2) contracts received no bids.

Summary and bid tabulations are attached.

GAP: pga

Attachments

File:CCA/GAP



97

**SUMMARY OF RECOMMENDATIONS FOR
FORTY-THREE CONTRACTS FROM THE
HIGHWAY LETTING OF DECEMBER 13, 2005**

RECOMMENDED FOR AWARD

The following **THIRTY- FIVE (35)** contracts from the Highway Letting of December 13, 2005, are recommended for award without the need for further concurrence or approval from the Federal Highway Administration or County Transportation Committees:

COUNTY	SC FILE NO.	CONGRESS. DISTRICT
DISTRICT 2	4751.138B	2, 3, 5, & 6
ABBEVILLE, EDGEFIELD, GREENWOOD, & MCCORMICK	1.100710, 19.100710, 24.100710, & 33.100710	3
ABBEVILLE, EDGEFIELD, GREENWOOD, & MCCORMICK	1.220610, 19.220610, 24.220610, & 33.220610	3
AIKEN	2.100710	2 & 3
AIKEN	2.290610	2 & 3
AIKEN	2.162B.01	3
ALLENDALE, BAMBERG, BARNWELL, & HAMPTON	3.100710, 5.100710, 6.100710, & 25.100710	2 & 6
ANDERSON, OCONEE, & PICKENS	4.100710, 37.100710, & 39.100710	3
BERKELEY	8.2005.1 & 8.2005.2	1
CALHOUN, CLARENDON, & ORANGEBURG	9.100710, 14.100710, & 38.100710	2 & 6
CHEROKEE	11.100710	5
CHEROKEE, UNION, & YORK	11.220610, 44.220610, & 46.220610	4 & 5
CHEROKEE & UNION	11.290610 & 44.290610	4 & 5
CHESTER	12.100710	5
CHESTER & FAIRFIELD	12.220610 & 20.220610	5

98

CHESTER & FAIRFIELD	12.290610 & 20.290610	5
CHESTERFIELD	13.100710	5
CHESTERFIELD & LANCASTER	13.220610 & 29.220610	5
CHESTERFIELD & LANCASTER	13.290610 & 29.290610	5
DARLINGTON, DILLON, FLORENCE, & MARLBORO	16.100710, 17.100710, 21.100710, & 35.100710	5 & 6
DARLINGTON, DILLON, FLORENCE, & MARLBORO	16.290610, 17.290610, 21.290610, & 35.290610	5 & 6
FAIRFIELD	20.100710	5
GEORGETOWN, HORRY, MARION, & WILLIAMSBURG	22.290610, 26.290610, 34.290610, & 45.290610	1 & 6
GREENVILLE & SPARTANBURG	23.100710 & 42.100710	4
GREENVILLE	23.210B	4
KERSHAW, LEE, & SUMTER	28.100710, 31.100710, & 43.100710	5 & 6
KERSHAW, LEE, & SUMTER	28.290610, 31.290610, & 43.290610	5 & 6
KERSHAW	28.134B	5
LANCASTER	29.100710	5
LAURENS, NEWBERRY, & SALUDA	30.100710, 36.100710, & 41.100710	3, 4, & 5
LAURENS, NEWBERRY, & SALUDA	30.220610, 36.220610, & 41.220610	3, 4, & 5
LEXINGTON & RICHLAND	32.100710 & 40.100710	2 & 6
LEXINGTON & RICHLAND	32.290610 & 40.290610	2 & 6
UNION	44.100710	4
YORK	46.100710	5

99

RECOMMENDED FOR AWARD

The following **FOUR (4)** contracts from the Highway Letting of December 13, 2005, are **RECOMMENDED FOR AWARD SUBJECT TO APPROVAL BY THE RESPECTIVE COUNTY TRANSPORTATION COMMITTEES:**

COUNTY	SC FILE NO.	CONGRESS. DISTRICT
ANDERSON	4.109C	3
BERKELEY, CHARLESTON, & DORCHESTER	8.290610, 10.290610, & 18.290610	1 & 6
FLORENCE	21.117C	6
HORRY	26.118C	1

RECOMMENDED FOR AWARD

The following **TWO (2)** contracts from the Highway Letting of December 13, 2005, are **RECOMMENDED FOR AWARD SUBJECT TO CONCURRENCE OF THE FEDERAL HIGHWAY ADMINISTRATION:**

COUNTY	SC FILE NO.	CONGRESS. DISTRICT
AIKEN & CHEROKEE	4751.134B & 4754.132B	2, 3, & 5
LEXINGTON	32.258B	2

NO BIDS RECEIVED

The following **TWO (2)** contracts in the Highway Letting of December 13, 2005, **DID NOT RECEIVE ANY BIDS:**

COUNTY	SC FILE NO.	CONGRESS. DISTRICT
DISTRICT 2	4752.135B	3, 4, & 5
DISTRICT 6	4756.133B	1, 2, & 6

100

VENDOR RANKING

*(28.137B.1) KERSHAW COUNTY, SC FILE NOS. 28.137B.1, 28.155B.1, 28.155B.2, FAP NOS. BR-BR28(015), BR-BR28(018), PCN 031643B, 031643R, 032580B, 032580R, 032999B, 032999R. PROJECT CONSISTS OF BRIDGE & APPROACH WORK INCLUDING THREE BRIDGE REPLACEMENTS AND APPROACH WORK INCLUDES, CONSTRUCTION OF ONE 232.000' BRIDGE ON ROAD S-28-0005 WITH, PRESTRESSED TYPE II BEAM SPANS OVER SAWNEYS CREEK, ONE, 190.000' BRIDGE ON ROAD S-28-303 (SHIVERS GREEN ROAD) WITH, PRESTRESSED TYPE III BEAM SPANS OVER SAWNEYS CREEK NO. 1,, AND ONE 60.000' BRIDGE ON ROAD S-28-303 (SHIVERS GREEN ROAD), WITH PRESTRESSED HOLLOWED CORED SLAB SPANS OVER SAWNEYS AND CREEK NO. 2. ON S-303.

WITHIN THE FOLLOWING LIMITS:

0.0000 MILES ON	FROM 81+01.50 TO 82+21.50
0.0000 MILES ON S-303	FROM 153+15 TO 155+05
0.0000 MILES ON S-303	FROM 165+92 TO 166+52

TOTAL LENGTH OF PROJECT: 0.6090 MILES. COMPLETION DATE: SEE SPECIAL PROVISIONS. DBE GOAL: 8.00%.

A+B BIDDING

CONTRACTOR	A-PORTION	COST/DAY	# of DAYS BID	B-PORTION	OVERALL BID TOTAL	% OVER LOW BID
REA CONTRACTING	\$2,601,402.39	\$2,500.00	456	\$1,140,000.00	\$3,741,402.39	0.0000%
CROWDER CONSTRUCTION	\$3,137,608.04	\$2,500.00	270	\$675,000.00	\$3,812,608.04	1.9032%
LEE CONSTRUCTION CO.	\$2,691,401.72	\$2,500.00	470	\$1,175,000.00	\$3,866,401.72	3.3410%
MYLES CONSTRUCTION	\$3,116,956.50	\$2,500.00	300	\$750,000.00	\$3,866,956.50	3.3558%
DELLINGER, INC	\$2,717,413.02	\$2,500.00	480	\$1,200,000.00	\$3,917,413.02	4.7044%
DANE CONSTRUCTION	\$3,014,093.79	\$2,500.00	450	\$1,125,000.00	\$4,139,093.79	10.6295%
SLOAN CONSTRUCTION	\$3,194,047.17	\$2,500.00	425	\$1,062,500.00	\$4,256,547.17	13.7688%
UNITED CONTRACTORS	\$3,269,474.34	\$2,500.00	445	\$1,112,500.00	\$4,381,974.34	17.1212%
CAROLINA BRIDGE	\$3,445,011.51	\$2,500.00	546	\$1,365,000.00	\$4,810,011.51	28.5617%

Note:

A-portion of the bid is the line item quantities multiplied by the unit prices (normal bid items in the contract)

B-portion of the bid is the unit price assign for the days multiplied by the number days the contractor intends to complete the work

The overall bid total is the sum of A+B which is used to establish the low bidder

The contractor will only be paid the A-portion as bid for work completed

The B-portion is used to establish the contract time or completion date

SOUTH CAROLINA DEPARTMENT OF TRANSPORTATION

DATE : 11/08/05

PAGE : 1

VENDOR RANKING

*(29.149B) LANCASTER & YORK COUNTIES, SC FILE NOS. 29.149B, & 46.218B, FAP NOS. NH-RMT5(060), NH-RMT5(062), PCN 034250M, 034252M.
PROJECT CONSISTS OF ROAD WORK INCLUDING FEDERAL-AID RESURFACING ON VARIOUS ROADS IN LANCASTER & YORK AND COUNTIES.

TOTAL LENGTH OF PROJECT: 9.4500 MILES. COMPLETION DATE: 10/31/2006. DBE GOAL: 6.00%.

RANK	VENDOR NO./NAME	LOCATION	TOTAL BID	% OVER LOW BID	
1	1AP002	APAC-ATLANTIC, INCORPORATED	KINSTON, NC	\$ 4,722,461.60	00.0000%
2	1RE010	REA CONTRACTING, LLC	CHARLOTTE, NC	\$ 4,749,505.48	00.5727%
3	1BO002	BOGGS PAVING, INC.	MONROE, NC	\$ 4,770,949.22	01.0267%
4	1LC001	LCI - LINEBERGER CONSTRUCTION, INC.	LANCASTER, SC	\$ 5,117,733.75	08.3700%

THIS IS TO CERTIFY THAT THIS IS A TRUE AND CORRECT COPY OF ALL
THE BIDS RECEIVED ON 11/08/05 FOR THIS PROJECT.
CONTRACT ADMINISTRATOR _____ DATE _____

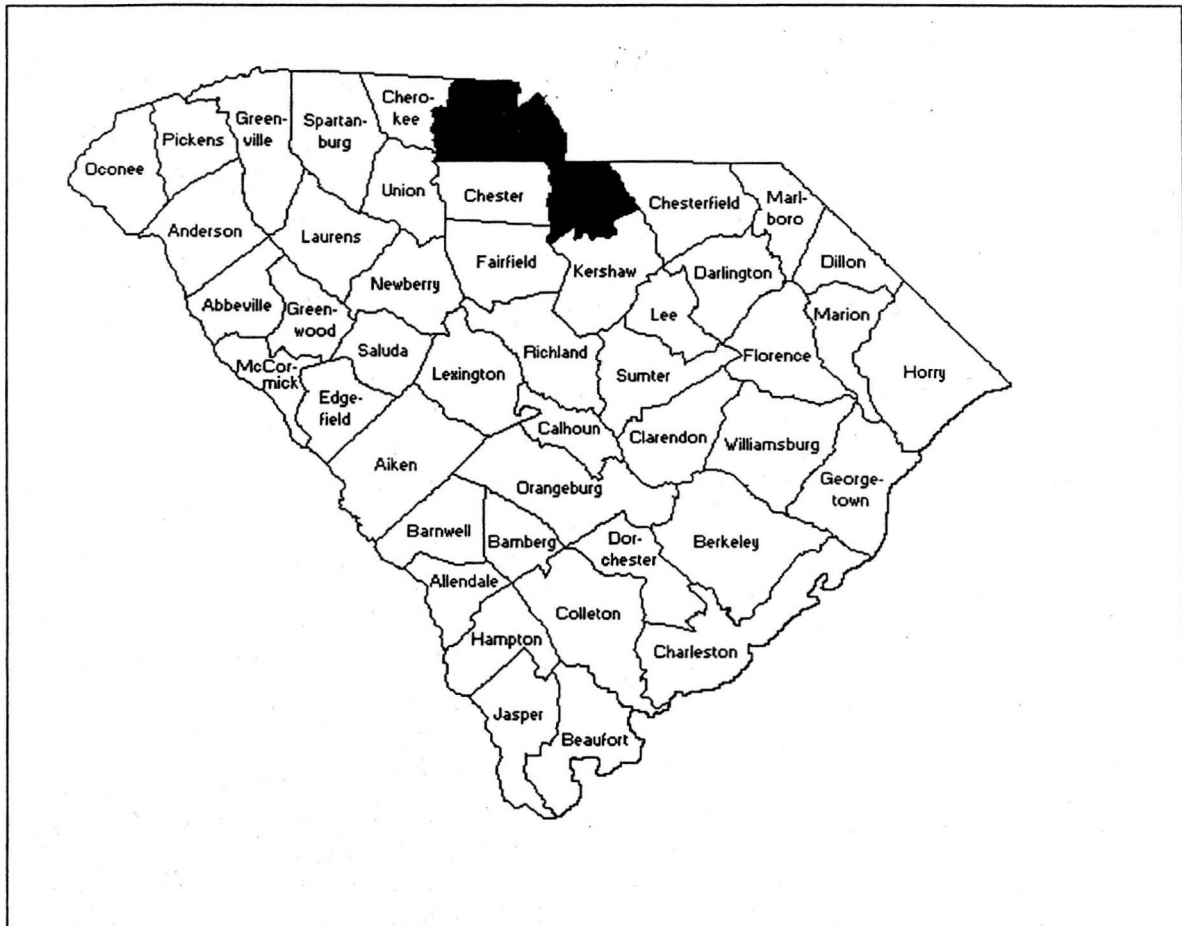
APPROVED BY: Elizabeth S. Mabry
TITLE: EXECUTIVE DIRECTOR

2006

SCDOT Federal Aid Resurfacing

County
Lancaster
York

File Number
29.149B
46.218B



NOTE: ALL WORKMANSHIP AND MATERIAL ON THIS PROJECT IS TO CONFORM TO THE SOUTH CAROLINA STATE HIGHWAY DEPARTMENT STANDARD SPECIFICATIONS FOR HIGHWAY CONSTRUCTION (LATEST EDITION), AND BOOK OF STANDARD DRAWINGS FOR ROAD CONSTRUCTION.

NOTE: All Quantities are in English Standard Measurements

72

ROAD DESCRIPTIONS AND MILEAGE DETAILS

<u>Road/Route</u>	<u>From</u>	<u>To</u>	<u>Length</u>
US 521	SC 9	0.36 MILES SOUTH OF SC 9 BYPASS	0.61
US 521	0.36 MILES SOUTH OF SC 9 BYPASS	0.182 MILES SOUTH OF SC 9 BYPASS	0.18
US 521	0.18 MILES SOUTH OF SC 9 BYPASS	SC 9 BYPASS	0.18
US 521	S-29-165	0.55 MILES SOUTH OF SHILOH UNITY RD.	1.52
US 521	0.55 MILES SOUTH OF SHILOH UNITY RD.	0.40 MILES SOUTH OF CANE CREEK BRIDGE	1.47
US 521	0.40 MILES SOUTH OF CANE CREEK BRIDGE	S-29-755	1.98
US 521	S-29-755	SC 5	1.44
US 521	1.4 MILES SOUTH OF SC 75 WEST	SC 75 WEST	1.37
SC 5	WILSON ST. (CITY)	US 21 BUS.	0.43
US 21	US 21 BUS.	CONFEDERATE AVE. (CITY)	0.27

SOUTH CAROLINA DEPARTMENT OF TRANSPORTATION

DATE : 11/08/05

PAGE : 1

VENDOR RANKING

*(32.212BR3) LEXINGTON COUNTY, SC FILE NOS. 32.212BR3, & 32.214BR3, FAP NOS. NH-RFMT(297), STP-RFMT(295), PCN 030156MR3, 030158MR3.
PROJECT CONSISTS OF ROAD WORK INCLUDING FEDERAL-AID RESURFACING ON VARIOUS ROADS IN LEXINGTON COUNTY.

TOTAL LENGTH OF PROJECT: 7.5600 MILES. COMPLETION DATE: 07/31/2006. DBE GOAL: 8.00%.

RANK	VENDOR NO./NAME	LOCATION	TOTAL BID	% OVER LOW BID
1	1CR001	C. R. JACKSON, INC.	\$ 2,091,793.40	00.0000%
2	1RE010	REA CONTRACTING, LLC	\$ 2,245,793.04	07.3621%
3	1SL002	SLOAN CONSTRUCTION CO., INC.	\$ 2,432,001.66	16.2640%

THIS IS TO CERTIFY THAT THIS IS A TRUE AND CORRECT COPY OF ALL
THE BIDS RECEIVED ON 11/08/05 FOR THIS PROJECT.
CONTRACT ADMINSTRATOR _____ DATE _____

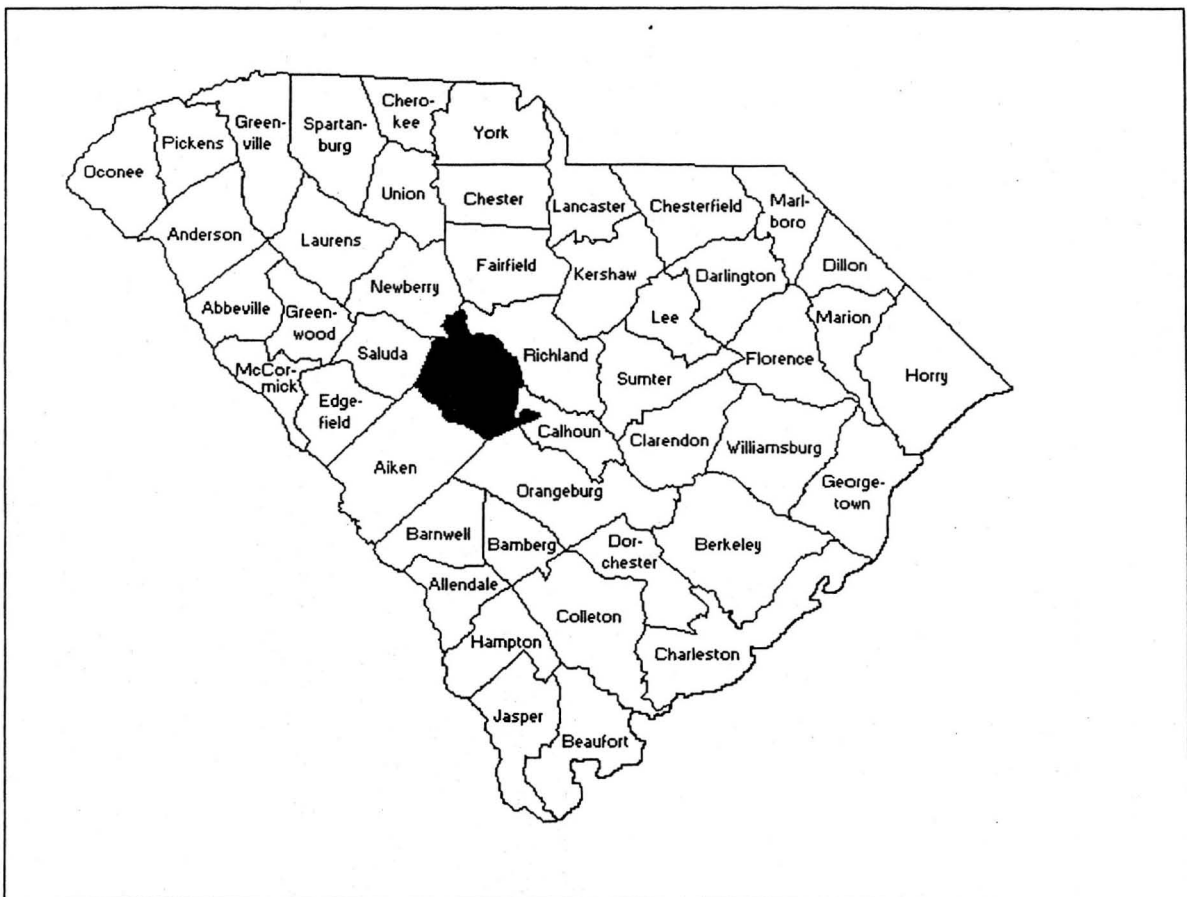
APPROVED BY: Elizabeth S. Mabry
TITLE: EXECUTIVE DIRECTOR

2004

SCDOT Federal Aid Resurfacing

County
Lexington
Lexington

File Number
32.212B
32.214B



NOTE: ALL WORKMANSHIP AND MATERIAL ON THIS PROJECT IS TO CONFORM TO THE SOUTH CAROLINA STATE HIGHWAY DEPARTMENT STANDARD SPECIFICATIONS FOR HIGHWAY CONSTRUCTION (LATEST EDITION), AND BOOK OF STANDARD DRAWINGS FOR ROAD CONSTRUCTION.

NOTE: All Quantities are in English Standard Measurements

75

ROAD DESCRIPTIONS AND MILEAGE DETAILS

<u>Road/Route</u>	<u>From</u>	<u>To</u>	<u>Length</u>
S-272	S-174	S-356	0.9
S-356	SC 60	0.33 MILES SOUTH S-1669	1.63
SC2	US-21	0.06 MILES EAST OF US-21	0.06
SC391	S-17	SALUDA COUNTY LINE	2.99
US378	0.15 MILE EAST OF S-113	0.09 MILE EAST OF FIRETOWER ROAD	1.91
US 378	.04 MILES WEST OF S-30	.03 MILES EAST OF S-30	0.07

76

SOUTH CAROLINA DEPARTMENT OF TRANSPORTATION

DATE : 11/08/05

PAGE : 1

VENDOR RANKING

*(36.669) NEWBERRY COUNTY, SC FILE NO. 36.669, FAP NO. STP-NU36(004), PCN 018296R. PROJECT CONSISTS OF ROAD WORK INCLUDING MULTILANE ROADWAY CONSTRUCTION ON SC-121 FROM INTERSTATE I-26 TO US-76 BUSINESS (PART. 2).

TOTAL LENGTH OF PROJECT: 2.1860 MILES. COMPLETION DATE: 07/31/2007. DBE GOAL: 14.00%.

RANK	VENDOR NO./NAME	LOCATION	TOTAL BID	% OVER LOW BID
1	1US004	U. S. GROUP, INCORPORATED	\$ 5,986,816.21	0.0000%
2	1SA015	SATTERFIELD CONST. CO., INC.	\$ 6,182,071.24	3.2614%
3	1US003	U. S. CONSTRUCTORS, INC.	\$ 6,198,927.58	3.5430%
4	1EA001	EAGLE CONSTRUCTION CO., INC.	\$ 6,646,346.46	11.0164%

THIS IS TO CERTIFY THAT THIS IS A TRUE AND CORRECT COPY OF ALL
THE BIDS RECEIVED ON 11/08/05 FOR THIS PROJECT.
CONTRACT ADMINISTRATOR [Signature] DATE 11/29/05

APPROVED BY: Elizabeth S. Mabry
TITLE: EXECUTIVE DIRECTOR

SOUTH CAROLINA DEPARTMENT OF TRANSPORTATION

DATE : 11/08/05

PAGE : 1

VENDOR RANKING

*(43.155B) SUMTER COUNTY, SC FILE NO. 43.155B, FAP NO. STP-SA43 (007), PCN 030281T. PROJECT CONSISTS OF ROAD WORK INCLUDING WIDENING OF ROAD S-43-0055 (MILLER ROAD) FROM US-521/76 AND BUSINESS TO US-15/521 CONNECTOR IN SUMTER COUNTY.

TOTAL LENGTH OF PROJECT: 0.6000 MILES. COMPLETION DATE: 06/30/2006. DBE GOAL: 15.00%.

RANK	VENDOR NO./NAME	LOCATION	TOTAL BID	% OVER LOW BID
1	1US003	U. S. CONSTRUCTORS, INC.	\$ 534,912.50	0.0000%
2	1CR002	C. RAY MILES CONST. CO.	\$ 565,669.76	5.7500%
3	1PL005	FLOWDEN CONSTRUCTION CO., INC.	\$ 818,119.50	52.9445%

THIS IS TO CERTIFY THAT THIS IS A TRUE AND CORRECT COPY OF ALL
THE BIDS RECEIVED ON 11/08/05 FOR THIS PROJECT.
CONTRACT ADMINISTRATOR [Signature] DATE 11/29/05

APPROVED BY: Elizabeth S. Mabry
TITLE: EXECUTIVE DIRECTOR

SOUTH CAROLINA DEPARTMENT OF TRANSPORTATION

DATE : 11/08/05

PAGE : 1

VENDOR RANKING

*(46.215B) YORK COUNTY, SC FILE NOS. 46.215B, FAP NO. IM-IM46(005), PCN 033795R. PROJECT CONSISTS OF ROAD WORK INCLUDING INTERCHANGE IMPROVEMENTS ON SC-122 (DAVE LYLE BOULEVARD) INTERCHANGE WITH INTERSTATE I-77 INCLUDES REMOVING RIGHT AND TURN YIELD.

TOTAL LENGTH OF PROJECT: 0.0570 MILES. COMPLETION DATE: 04/30/2006. DBE GOAL: 2.00%.

RANK	VENDOR NO./NAME	LOCATION	TOTAL BID	% OVER LOW BID
1	1RE010	REA CONTRACTING, LLC	\$ 150,878.00	0.0000%
2	1PL005	PLOWDEN CONSTRUCTION CO., INC.	\$ 196,855.00	30.4730%
3	1BO002	BOGGS PAVING, INC.	\$ 233,346.00	54.6587%

THIS IS TO CERTIFY THAT THIS IS A TRUE AND CORRECT COPY OF ALL
THE BIDS RECEIVED ON 11/08/05 FOR THIS PROJECT.
CONTRACT ADMINISTRATOR Elizabeth S. Mabry DATE 11/29/05

APPROVED BY: Elizabeth S. Mabry
TITLE: EXECUTIVE DIRECTOR

SOUTH CAROLINA DEPARTMENT OF TRANSPORTATION

DATE : 11/08/05

PAGE : 1

VENDOR RANKING

*(24.104C) GREENWOOD COUNTY, SC FILE NOS. 24.104C, & 24.2005.1, STATE PROJECT NOS. C-104C, & SMP-SMP5, PCN 034255R, 034546R.
PROJECT CONSISTS OF ROAD WORK INCLUDING RESURFACING VARIOUS ROADS & WIDENING OF ROAD S-24-0108, (MATHIS ROAD) FROM NORTHEAST SIDE
OF ROAD S-24-0108 ADJACENT, TO WAL-MART ENTRANCE NEAR SC-72 THAT INCLUDES CONSTRUCTION OF RIGHT TURN LANE.

TOTAL LENGTH OF PROJECT: 2.7600 MILES. COMPLETION DATE: 05/31/2006. DBE GOAL: 0.00%.

RANK	VENDOR NO./NAME	LOCATION	TOTAL BID	% OVER LOW BID
1	1SA015	SATTERFIELD CONST. CO., INC.	\$ 385,662.18	00.0000%
2	1PL005	FLOWDEN CONSTRUCTION CO., INC.	\$ 547,834.76	42.0504%

THIS IS TO CERTIFY THAT THIS IS A TRUE AND CORRECT COPY OF ALL
THE BIDS RECEIVED ON 11/08/05 FOR THIS PROJECT.
CONTRACT ADMINISTRATOR _____ DATE _____

APPROVED BY: Elizabeth S. Mabry
TITLE: EXECUTIVE DIRECTOR

ROAD DESCRIPTIONS AND MILEAGE DETAILS

<u>Road/Route</u>	<u>From</u>	<u>To</u>	<u>Length</u>
S-168	US 25 BUS.	S-24-167	0.31
S-190	S-24-58	S-24-652	0.27
S-190	S-24-652	S-24-97	0.80
S-363	OAKWOOD DRIVE (LOCAL)	S-24-58	0.52
S-365	S-24-108	FULTON ST. (LOCAL)	0.76
S-108	S-72	01. MILE N. OF S-72	0.1

81

SOUTH CAROLINA DEPARTMENT OF TRANSPORTATION

DATE : 11/08/05


PAGE : 1

VENDOR RANKING

*(4753.133B) ENGINEERING DISTRICT 3, SC FILE NOS. 4753.133B, FAP NO. IM-F003(001), PCN 033812T. PROJECT CONSISTS OF TRAFFIC WORK INCLUDING INSTALLATION OF AMBER ALERT DYNAMIC MESSAGE SIGNS AT VARIOUS LOCATIONS ALONG INTERSTATE I-26 IN DISTRICT 3.

TOTAL LENGTH OF PROJECT: 0.0000 MILES. COMPLETION DATE: 09/29/2006. DBE GOAL: 6.00%.

RANK	VENDOR NO./NAME	LOCATION	TOTAL BID	% OVER LOW BID
1	1AP004	APEX CONTRACTING, INC.	\$ 964,329.50	0.0000%
2	1EL002	ELDERLEE, INC.	\$ 1,289,252.00	33.6941%
3	1JM001	J. MOORE ELECTRICAL CONTRACTORS	\$ 1,321,940.00	37.0838%
4	1TR001	TRAFFIC CONTROL DEVICES, INC.	\$ 1,519,128.00	57.5320%

THIS IS TO CERTIFY THAT THIS IS A TRUE AND CORRECT COPY OF ALL
THE BIDS RECEIVED ON 11/08/05 FOR THIS PROJECT.
CONTRACT ADMINISTRATOR  DATE 11/29/05

APPROVED BY: Elizabeth S. Mabry
TITLE: EXECUTIVE DIRECTOR

SOUTH CAROLINA DEPARTMENT OF TRANSPORTATION

DATE : 11/08/05

PAGE : 1

VENDOR RANKING

*(4755.131B) ENGINEERING DISTRICT 5, SC FILE NOS. 4755.131B, FAP NO. IM-F005(001), PCN 033815T. PROJECT CONSISTS OF TRAFFIC WORK INCLUDING INSTALLATION OF AMBER ALERT DYNAMIC MESSAGE SIGNS ALONG, INTERSTATE I-95 AT MILE MARKER 198 IN DILLON COUNTY AND US-17 IN HORRY COUNTY.

TOTAL LENGTH OF PROJECT: 0.0000 MILES. COMPLETION DATE: 09/29/2006. DBE GOAL: 7.00%.

RANK	VENDOR NO./NAME	LOCATION	TOTAL BID	% OVER LOW BID
1	1EL002 ELDERLEE, INC.	YORK, PA	\$ 1,101,388.25	0.0000%
2	1JM001 J. MOORE ELECTRICAL CONTRACTORS	SWANSEA, SC	\$ 1,252,593.75	13.7286%
3	1TR001 TRAFFIC CONTROL DEVICES, INC.	ALTAMONTE SPRINGS, FL	\$ 1,366,175.00	24.0412%

THIS IS TO CERTIFY THAT THIS IS A TRUE AND CORRECT COPY OF ALL
THE BIDS RECEIVED ON 11/08/05 FOR THIS PROJECT.
CONTRACT ADMINISTRATOR [Signature] DATE 11/29/05

APPROVED BY: Elizabeth S. Mabry
TITLE: EXECUTIVE DIRECTOR

SOUTH CAROLINA DEPARTMENT OF TRANSPORTATION

DATE : 11/08/05

PAGE : 1

VENDOR RANKING

*(28.161B) KERSHAW COUNTY, SC FILE NO. 28.161B, FAP NO. IM-IM28(002), PCN 033870R. PROJECT CONSISTS OF ROAD WORK INCLUDING LENGTHEN DECELERATION LANES ON INTERSTATE I-20 TO LOOP AT INTERCHANGE WITH US 601 IN KERSHAW COUNTY.

TOTAL LENGTH OF PROJECT: 0.3410 MILES. COMPLETION DATE: 06/30/2006. DBE GOAL: 4.00%.

RANK	VENDOR NO./NAME	LOCATION	TOTAL BID	% OVER LOW BID
1	1MA012	MARSHALL LANDSCAPING, INC.	\$ 574,885.08	100.0000%
2	1US003	U. S. CONSTRUCTORS, INC.	\$ 736,357.23	128.0877%
3	1US004	U. S. GROUP, INCORPORATED	\$ 741,299.37	128.9474%
4	1CR002	C. RAY MILES CONST. CO.	\$ 783,447.83	136.2790%
5	1PL005	PLOWDEN CONSTRUCTION CO., INC.	\$ 792,841.32	137.9130%
6	1BO002	BOGGS PAVING, INC.	\$ 1,263,681.68	219.8147%


THIS IS TO CERTIFY THAT THIS IS A TRUE AND CORRECT COPY OF ALL
THE BIDS RECEIVED ON 11/08/05 FOR THIS PROJECT.
CONTRACT ADMINISTRATOR [Signature] DATE 11/29/05

APPROVED BY: Elizabeth S. Mabry
TITLE: EXECUTIVE DIRECTOR



South Carolina
Department of Transportation

MEMORANDUM

TO: Tony L. Chapman, State Highway Engineer
FROM: G. A. Peck, Contracts Engineer 
DATE: November 30, 2005
RE: Contracts from the Highway Letting of November 15, 2005

Pursuant to newspaper advertisements on October 3, 2005 and October 10, 2005, for Four (4) contracts from the November 15, 2005 Highway Letting, the Department received Twelve (12) bids.

Four (4) contracts are recommended for award.

Summary and bid tabulations are attached.

GAP:jac

Attachments

File:CCA/GAP







Submitted By:


G. A. Peck
Contracts Engineer

Recommended By:


D. R. Shealy
Director of Construction

Approved By:


Tony L. Chapman
State Highway Engineer

Date: 1/10/06

GAP: pga

File: CCA/GAP

101

**THE RECOMMENDATION
FOR
THE FOLLOWING CONTRACTS
FROM
THE HIGHWAY LETTING OF DECEMBER 13, 2005
IS
AWARD TO LOW BIDDER**

RESURFACING COST PER MILE

STATE RESURFACING	\$125,032.85	PER MILE
-------------------	--------------	----------

FEDERAL AID RESURFACING	NONE
-------------------------	------

SOUTH CAROLINA DEPARTMENT OF TRANSPORTATION

DATE : 12/15/05

PAGE : 1

VENDOR RANKING

*(4751.138B) ENGINEERING DISTRICT 1, SC FILE NO. 4751.138B, FAP NO. STP-OCS1(001), PCN 035144R. PROJECT CONSISTS OF ROAD WORK INCLUDING ENGINEERING DISTRICT 1 PORTION OF STATEWIDE ON-CALL SEEDING. ON VARIOUS ROADS LOCATED IN ENGINEERING DISTRICT 1. ROADS TO BE DETERMINED BY THE DISTRICT ENGINEERING ADMINISTRATOR AFTER THE PROJECT IS LET.

TOTAL LENGTH OF PROJECT: 0.0000 MILES. COMPLETION DATE: 06/30/2007. DBE GOAL: 0.00%.

RANK	VENDOR NO./NAME	LOCATION	TOTAL BID	% OVER LOW BID
1	1HE017	HERNDON, INC., DWBE	\$ 123,900.00	00.0000%
2	1MA012	MARSHALL LANDSCAPING, INC.	\$ 453,100.00	65.6981%

THIS IS TO CERTIFY THAT THIS IS A TRUE AND CORRECT COPY OF ALL
THE BIDS RECEIVED ON 12/13/05 FOR THIS PROJECT.
CONTRACT ADMINISTRATOR [Signature] DATE 01/06/06

APPROVED BY: Elizabeth S. Mabry
TITLE: EXECUTIVE DIRECTOR

104

SOUTH CAROLINA DEPARTMENT OF TRANSPORTATION

DATE : 12/15/05

PAGE : 1

VENDOR RANKING

*(01.100710) ABBEVILLE, EDGEFIELD, GREENWOOD & MCCORMICK COUNTIES, SC FILE NOS. 01.100710, 19.100710, 24.100710, & 33.100710, STATE PROJECT NO. MTN-MR06, PCN 034421M, 034422M, 034423M, 034425M. PROJECT CONSISTS OF ROAD WORK INCLUDING RESURFACING ON VARIOUS ROADS IN ABBEVILLE, EDGEFIELD, GREENWOOD, & MCCORMICK COUNTIES.

TOTAL LENGTH OF PROJECT: 18.8300 MILES. COMPLETION DATE: 10/31/2006. DBE GOAL: 0.00%.

RANK	VENDOR NO./NAME	LOCATION	TOTAL BID	% OVER LOW BID
1	1SA015 SATTERFIELD CONST. CO., INC.	GREENWOOD, SC	\$ 2,190,486.65	00.0000%

THIS IS TO CERTIFY THAT THIS IS A TRUE AND CORRECT COPY OF ALL
THE BIDS RECEIVED ON 12/13/05 FOR THIS PROJECT.
CONTRACT ADMINISTRATOR [Signature] DATE 01/06/06

APPROVED BY: Elizabeth S. Mabry
TITLE: EXECUTIVE DIRECTOR

501

2007

SCDOT Secondary Resurfacing

<u>County</u>	<u>File Number</u>
Abbeville	01.100710
Edgefield	19.100710
Greenwood	24.100710
McCormick	33.100710



NOTE: ALL WORKMANSHIP AND MATERIAL ON THIS PROJECT IS TO CONFORM TO THE SOUTH CAROLINA STATE HIGHWAY DEPARTMENT STANDARD SPECIFICATIONS FOR HIGHWAY CONSTRUCTION (LATEST EDITION), AND BOOK OF STANDARD DRAWINGS FOR ROAD CONSTRUCTION.

NOTE: All Quantities are in English Standard Measurements

106

ROAD DESCRIPTIONS AND MILEAGE DETAILS

<u>Road/Route</u>	<u>From</u>	<u>To</u>	<u>Length</u>
S-31	1.08 MILES SE OF SC 72	SC 72	1.08
S-126	S-151	S-131	0.11
S-131	S-133	SC 203	0.07
S-131	SC 203	S-126	0.09
S-132	S-1	S-627	0.27
S-136	S-347	0.18 MI. N OF S-347	0.09
S-136	0.18 MI. N OF S-347	GREEN ST	0.08
S-136	GREEN ST	S-01	0.01
S-151	SC 20	CITY STREET	0.15
S-151	CITY STREET	S-126	0.18
S-151	S-126	SC 203	0.08
S-224	S-346	SC 72	0.54
S-311	S-310	PINCKNEY STREET	0.10
S-347	S-136	SC 20	0.15
S-41	S-17	S-57	4.06
S-41	S-57	SC ROUTE 121	1.52
S-228	S-101	OLD SC 246 (COUNTY RD)	1.86
S-708	SC 254	S-713	0.64
S-709	S-713	S-708	0.87
S-710	S-708	S-709	0.28
S-712	S-708	S-708	0.03
S-713	S-709	S-711	0.13
S-714	S-709	.20 MILES E OF S-709	0.20
S-715	S-710	S-709	0.24
S-716	S-709	.19 MILES W OF S-709	0.19
S-717	S-710	S-710	0.05
S-718	S-710	S-710	0.06
S-719	S-711	0.06 MILES E OF S-711	0.06
S-720	S-711	.07 MILES E OF S-711	0.07
S-179	US 221	0.23 MI FROM S-179	3.48
S-421	S-7	2.0 MILES S OF S-7	2.00

107

SOUTH CAROLINA DEPARTMENT OF TRANSPORTATION

DATE : 12/15/05

PAGE : 1

VENDOR RANKING

*(01.220610) ABBEVILLE, EDGEFIELD, GREENWOOD & MCCORMICK COUNTIES, SC FILE NOS. 01.220610, 19.220610, 24.220610, & 33.220610, STATE PROJECT NO. MTN-SS06, PCN 034622M, 034623M, 034624M, 034626M. PROJECT CONSISTS OF ROAD WORK INCLUDING SURFACE SEALING ON VARIOUS ROADS IN ABBEVILLE, EDGEFIELD, GREENWOOD, & MCCORMICK COUNTIES.

TOTAL LENGTH OF PROJECT: 58.5800 MILES. COMPLETION DATE: 10/15/2006. DBE GOAL: 0.00%.

RANK	VENDOR NO./NAME	LOCATION	TOTAL BID	% OVER LOW BID
1	1CA005	CARNES SOUTH CAROLINA, INC.	\$ 1,224,747.13	00.0000%
2	1JS001	J.S. MYERS CO., INC.	\$ 1,310,092.12	06.9684%
3	1TH037	THE MILLER GROUP, INC.	\$ 1,439,614.17	17.5438%

THIS IS TO CERTIFY THAT THIS IS A TRUE AND CORRECT COPY OF ALL
THE BIDS RECEIVED ON 12/13/05 FOR THIS PROJECT.
CONTRACT ADMINISTRATOR *[Signature]* DATE 01/06/06

APPROVED BY: Elizabeth S. Mabry
TITLE: EXECUTIVE DIRECTOR

ROAD DESCRIPTIONS AND MILEAGE DETAILS

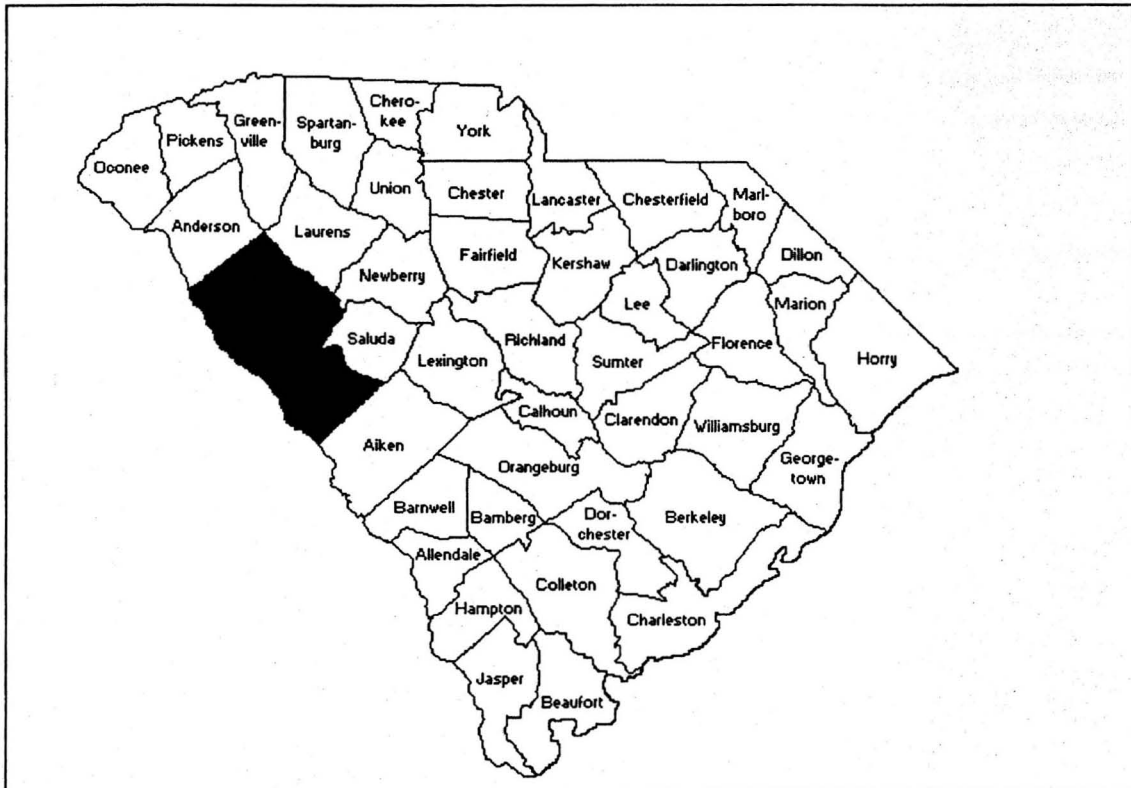
<u>Road/Route</u>	<u>From</u>	<u>To</u>	<u>Length</u>
S-31	S-40	3.55 MILES N OF S-40	3.55
S-121	SC 72	S-32	2.53
S-162	S-31	SC 72	1.64
S-24	US 378	SALUDA COUNTY LINE	3.14
S-62	S-24	S-36	5.71
S-115	US 378	SALUDA COUNTY LINE	0.29
S-140	SALUDA COUNTY LINE	S-21	3.34
S-156	SC 430	S-156	0.63
S-209	US 25	US 25	0.18
S-250	S-24	US 378	0.70
S-284	S-36	GREENWOOD COUNTY LINE	0.76
S-417	SC 430	SC 430	0.54
S-451	US 25	SC 430	0.40
S-477	S-24	S-24	0.23
S-531	S-21	0.33 MILES SOUTH OF S- 21	0.33
S-41	SC 246	SC 34	2.79
S-44	US 25	S-48	5.92
S-62	SALUDA C.L.	S-316	3.90
S-153	US 178	1.55 N OF US 178	1.55
S-156	SC 10	2.06 MILES E OF SC 10	2.06
S-156	2.06 MILES E OF SC 10	US 221	1.85
S-371	SALUDA COUNTY LINE	SC 246	1.77
S-382	2.31 MILES S OF S-62	S-62	2.31
S-418	S-41	S-102	1.25
S-450	S-104	S-30	1.87
S-35	S-132	S-61	1.60
S-35	S-61	S-51	2.30
S-61	S-35	SC 28	0.50
S-62	SC 28	S-151	0.68
S-82	S-64	SC 28	2.49
S-151	S-43	S-62	0.25
S-151	S-62	0.55 NW OF BREWER ROAD	0.55
S-219	S-82	S-82	0.17
S-371	S-43	0.37 MILES NW OF S-43	0.37
S-406	S-61	0.43 MILES S OF S-61	0.43

109

2006

SCDOT Surface Seal

<u>County</u>	<u>File Number</u>
Abbeville	01.220610
Edgefield	19.220610
Greenwood	24.220610
McCormick	33.220610



NOTE: ALL WORKMANSHIP AND MATERIAL ON THIS PROJECT IS TO CONFORM TO THE SOUTH CAROLINA STATE HIGHWAY DEPARTMENT STANDARD SPECIFICATIONS FOR HIGHWAY CONSTRUCTION (LATEST EDITION), AND BOOK OF STANDARD DRAWINGS FOR ROAD CONSTRUCTION.

NOTE: All Quantities are in English Standard Measurements

110

SOUTH CAROLINA DEPARTMENT OF TRANSPORTATION

DATE : 12/15/05

PAGE : 1

VENDOR RANKING

*(02.100710) AIKEN COUNTY, SC FILE NOS. 02.100710, STATE PROJECT NO. MTN-MR06, PCN 034394M. PROJECT CONSISTS OF ROAD WORK INCLUDING RESURFACING ON VARIOUS ROADS IN AIKEN COUNTY.

TOTAL LENGTH OF PROJECT: 12.4900 MILES. COMPLETION DATE: 10/31/2006. DBE GOAL: 0.00%.

RANK	VENDOR NO./NAME	LOCATION	TOTAL BID	% OVER LOW BID
1	1SA015	SATTERFIELD CONST. CO., INC.	\$ 1,063,470.43	00.0000%
2	1TB001	T. B. BULLDOZING, INC.	\$ 1,230,335.49	15.6906%
3	1AP003	APAC-SOUTHEAST, INC.	\$ 1,408,655.54	32.4584%
4	1RE010	REA CONTRACTING, LLC	\$ 1,617,343.92	52.0817%

THIS IS TO CERTIFY THAT THIS IS A TRUE AND CORRECT COPY OF ALL
THE BIDS RECEIVED ON 12/13/05 FOR THIS PROJECT.
CONTRACT ADMINSTRATOR *[Signature]* DATE 01/06/06

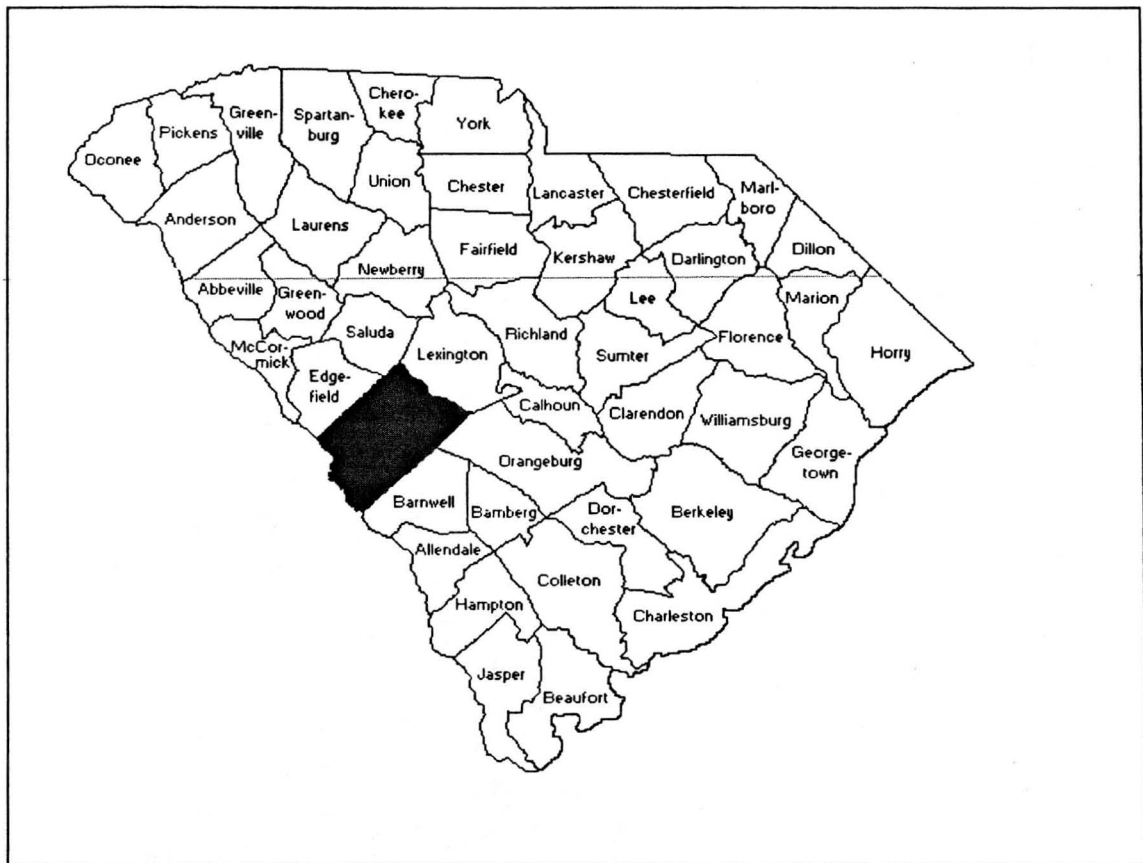
APPROVED BY: Elizabeth S. Mabry
TITLE: EXECUTIVE DIRECTOR

2007

SCDOT Secondary Resurfacing

County
Aiken

File Number
02.100710



NOTE: ALL WORKMANSHIP AND MATERIAL ON THIS PROJECT IS TO CONFORM TO THE SOUTH CAROLINA STATE HIGHWAY DEPARTMENT STANDARD SPECIFICATIONS FOR HIGHWAY CONSTRUCTION (LATEST EDITION), AND BOOK OF STANDARD DRAWINGS FOR ROAD CONSTRUCTION.


NOTE: All Quantities are in English Standard Measurements

112

ROAD DESCRIPTIONS AND MILEAGE DETAILS

<u>Road/Route</u>	<u>From</u>	<u>To</u>	<u>Length</u>
S-48	SC 191	S-809	0.52
S-155	US 1	SC 191	5.56
S-206	S-29	S-218	1.96
S-206	S-218	S-21	3.99
S-1153	SC 421	DEAD END	0.10
S-1473	S-996	S-994	0.36

113



SOUTH CAROLINA DEPARTMENT OF TRANSPORTATION

SOUTH CAROLINA DEPARTMENT OF TRANSPORTATION

DATE : 12/15/05

PAGE : 1

VENDOR RANKING

*(02.290610) AIKEN COUNTY, SC FILE NOS. 02.290610, STATE PROJECT NO. MTN-DP06, PCN 034570M. PROJECT CONSISTS OF ROAD WORK INCLUDING FULL DEPTH PATCHING ON VARIOUS ROADS IN AIKEN COUNTY.

TOTAL LENGTH OF PROJECT: 31.7400 MILES. COMPLETION DATE: 10/31/2006. DBE GOAL: 0.00%.

RANK	VENDOR NO./NAME	LOCATION	TOTAL BID	% OVER LOW BID
1	1SA015	SATTERFIELD CONST. CO., INC.	\$ 482,679.50	00.0000%
2	1TB001	T. B. BULLDOZING, INC.	\$ 603,616.72	25.0554%
3	1AP003	APAC-SOUTHEAST, INC.	\$ 639,153.20	32.4177%
4	1RE010	REA CONTRACTING, LLC	\$ 783,422.00	62.3069%

THIS IS TO CERTIFY THAT THIS IS A TRUE AND CORRECT COPY OF ALL
THE BIDS RECEIVED ON 12/13/05 FOR THIS PROJECT.
CONTRACT ADMINISTRATOR [Signature] DATE 01/06/06

APPROVED BY: Elizabeth S. Mabry
TITLE: EXECUTIVE DIRECTOR

2006

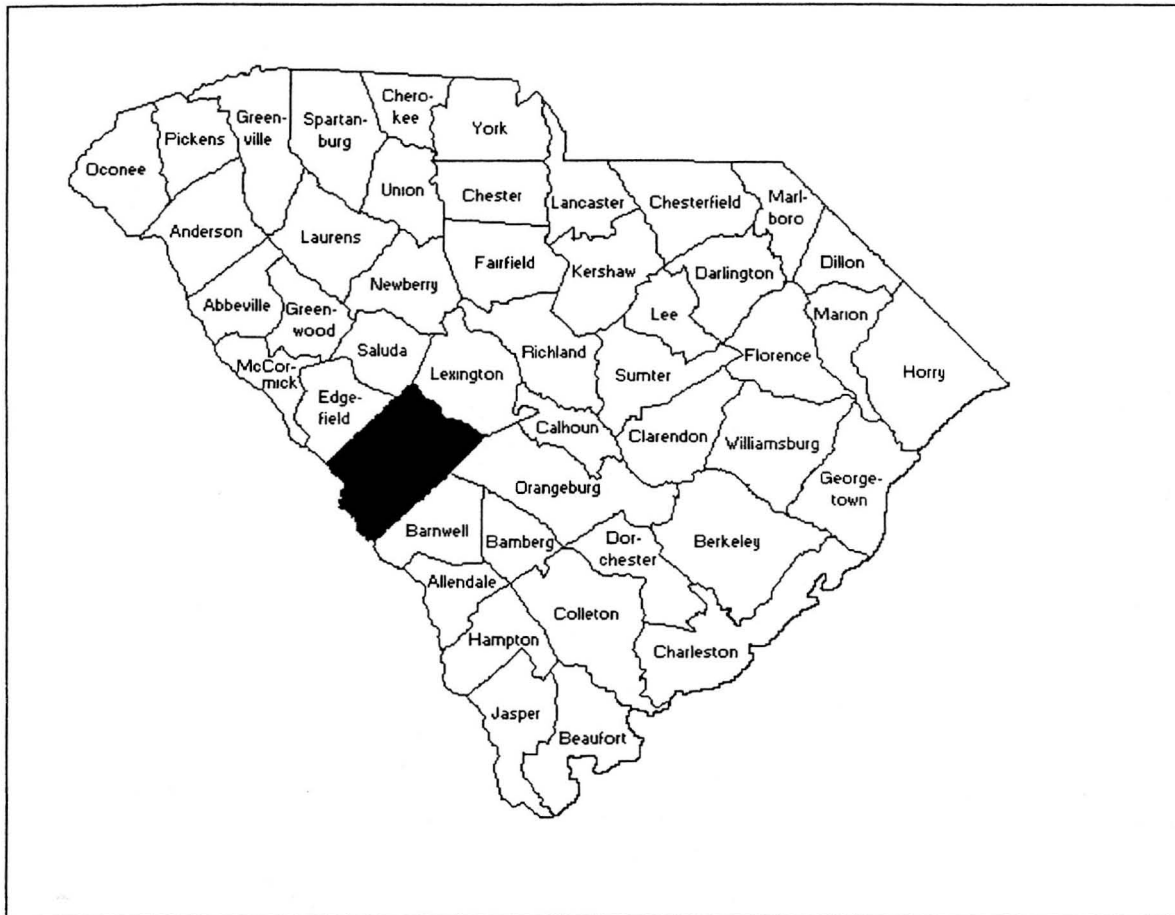
SCDOT Full Depth

County

Aiken

File Number

02.290610



NOTE: ALL WORKMANSHIP AND MATERIAL ON THIS PROJECT IS TO CONFORM TO THE SOUTH CAROLINA STATE HIGHWAY DEPARTMENT STANDARD SPECIFICATIONS FOR HIGHWAY CONSTRUCTION (LATEST EDITION), AND BOOK OF STANDARD DRAWINGS FOR ROAD CONSTRUCTION.

NOTE: All Quantities are in English Standard Measurements

115

ROAD DESCRIPTIONS AND MILEAGE DETAILS

<u>Road/Route</u>	<u>From</u>	<u>To</u>	<u>Length</u>
S-33	S-753	US 25	7.76
S-68	S-45	DEAD END	2.53
S-120	DEAD END	US 25	1.19
S-148	US 25	DEAD END	0.85
S-365	S-68	US 1	1.70
S-386	SC 126	S-385	0.39
S-406	END STATE MAINTENANCE	SC 126	0.94
S-467	US 25	S-45	1.37
S-468	S-401	S-1132	0.64
S-506	SC 230	COUNTY ROAD	0.89
S-591	S-811	S-836	0.15
S-767	SC 126	S-386	0.84
S-769	S-386	US 1	0.67
S-806	S-1200	SC 126	0.30
S-879	S-197	SC 125	1.18
S-901	S-45	COUNTY RD	0.94
S-955	SC 126	S-956	0.85
S-957	S-1605	SC 126	0.69
S-981	S-67	S-983	0.59
S-1004	S-767	US 1	0.55
S-1148	S-1147	S-1300	0.46
S-1200	S-1132	S-806	0.08
S-1278	S-1149	S-767	0.44
S-1510	S-1511	S-652	0.30
S-1514	S-879	S-1510	0.23
S-1563	S-582	EDGEFIELD CO LINE	1.52
S-1591	US 25	DEAD END	0.44
S-1604	S-1605	DEAD END	0.41
S-1605	S-957	S-1604	0.36
S-1794	S-1148	S-1147	0.27
S-1905	SC 230	S-901	1.30
S-2183	END STATE MAINTENANCE	S-45	1.00

116

VENDOR RANKING

*(02.162B.1) AIKEN COUNTY, SC FILE NOS. 2.162B.01, FAP NO. BR-BR02(015), PCN 031677B, 031677R. PROJECT CONSISTS OF BRIDGE & APPROACH WORK INCLUDING BRIDGE REPLACEMENT AND APPROACH WORK ON ROAD S-02-0208, (MOUNT CALVARY ROAD) INCLUDES CONSTRUCTION OF A 100.000', BRIDGE WITH RC FLAT SLAB SPANS OVER SOUTH EDISTO RIVER (FAST AND TRACK).

TOTAL LENGTH OF PROJECT: 0.1600 MILES. COMPLETION DATE: SEE SPECIAL PROVISIONS. DBE GOAL: 7.00%.

A + B BIDDING

CONTRACTOR	A-PORTION	COST/DAY	#OF DAYS BID	B-PORTION	OVERALL BID TOTAL	% OVER BID
DANE CONSTRUCTION, INC.	\$ 769,844.00	\$ 1,700.00	98	\$ 166,600.00	\$ 936,444.00	0.0000%
MILES CONSTRUCTION CO., INC	\$ 777,118.70	\$ 1,700.00	115	\$ 195,500.00	\$ 972,618.70	3.8630%
A. M. TUCK	\$ 770,287.16	\$ 1,700.00	153	\$ 260,100.00	\$ 1,030,387.16	10.0319%
CROWDER CONSTRUCTION CO.	\$ 891,312.20	\$ 1,700.00	115	\$ 195,500.00	\$ 1,086,812.20	16.0574%
UNITED CONTRACTORS, INC.	\$ 996,802.48	\$ 1,700.00	150	\$ 255,000.00	\$ 1,251,802.48	33.6762%
TIC-THE INDUSTRIAL COMPANY	\$ 1,038,430.70	\$ 1,700.00	147	\$ 249,900.00	\$ 1,288,330.70	37.5769%
CAROLINA BRIDGE CO.	\$ 1,068,653.86	\$ 1,700.00	155	\$ 263,500.00	\$ 1,332,153.86	42.2566%

Note:

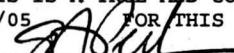
A-portion of the bid is the line item quantities multiplied by the unit prices (normal bid items in the contract)

B-portion of the bid is the unit price assigned for the days multiplied by the number of days the contractor intends to complete the work.

The overall bid total is the sum of A+B which is used to establish the low bidder.

The contractor will only be paid the A-portion as bid for work completed.

The B-portion is used to establish the contract time or completion date.

THIS IS TO CERTIFY THAT THIS IS A TRUE AND CORRECT COPY OF ALL
THE BIDS RECEIVED ON 12/13/05 FOR THIS PROJECT
CONTRACT ADMINISTRATOR  DATE 01/06/06

APPROVED BY: Elizabeth S. Mabry
TITLE: EXECUTIVE DIRECTOR

SOUTH CAROLINA DEPARTMENT OF TRANSPORTATION

DATE : 12/15/05

PAGE : 1

VENDOR RANKING

*(03.100710) ALLENDALE, BAMBERG, BARNWELL & HAMPTON COUNTIES, SC FILE NOS. 03.100710, 05.100710, 06.100710, & 25.100710, STATE PROJECT NO. MTN-MR06, PCN 034433M, 034434M, 034435M, 034439M. PROJECT CONSISTS OF ROAD WORK INCLUDING RESURFACING ON VARIOUS ROADS IN ALLENDALE, BAMBERG, BARNWELL, & HAMPTON COUNTIES.

TOTAL LENGTH OF PROJECT: 20.1400 MILES. COMPLETION DATE: 10/31/2006. DBE GOAL: 0.00%.

RANK	VENDOR NO./NAME	LOCATION	TOTAL BID	% OVER LOW BID
1	1RE010 REA CONTRACTING, LLC	CHARLOTTE, NC	\$ 2,445,140.85	00.0000%

THIS IS TO CERTIFY THAT THIS IS A TRUE AND CORRECT COPY OF ALL
THE BIDS RECEIVED ON 12/13/05 FOR THIS PROJECT.
CONTRACT ADMINISTRATOR [Signature] DATE 01/06/06

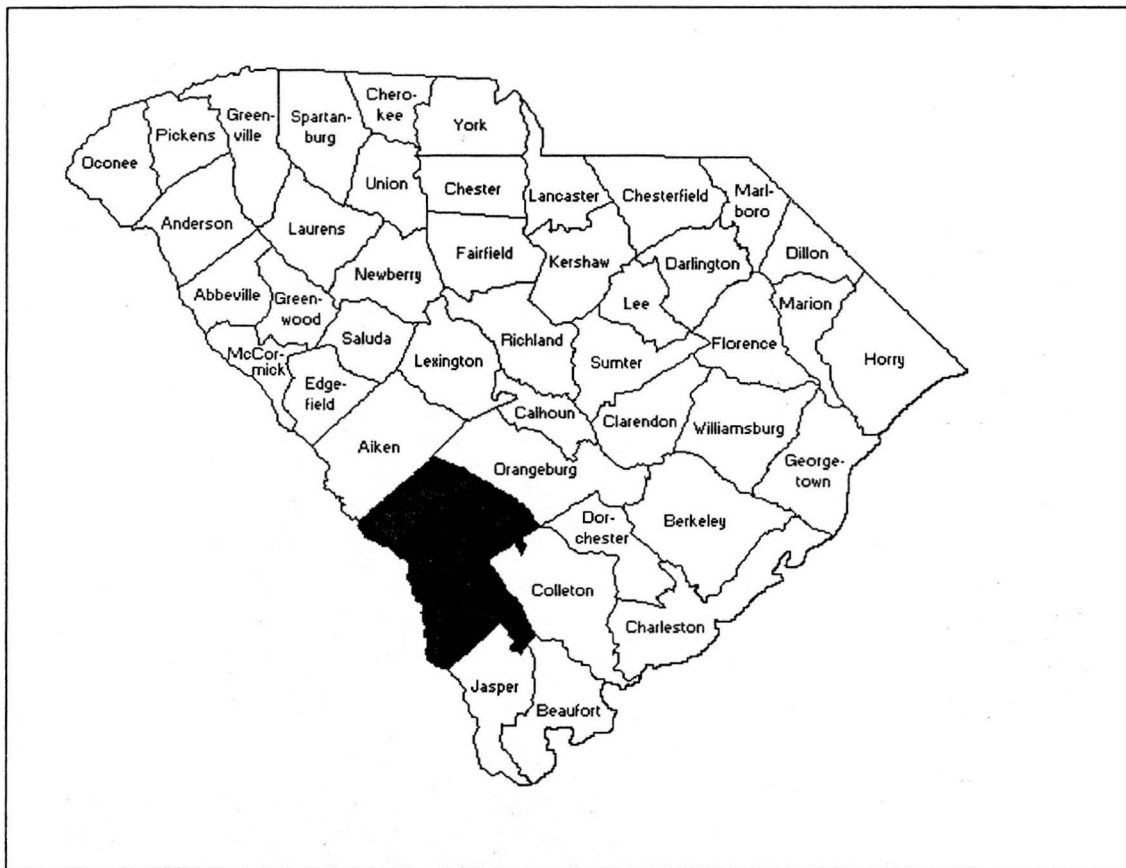
APPROVED BY: Elizabeth S. Mabry
TITLE: EXECUTIVE DIRECTOR

2007

SCDOT Secondary Resurfacing

County
Allendale
Bamberg
Barnwell
Hampton

File Number
03.100710
05.100710
06.100710
25.100710



NOTE: ALL WORKMANSHIP AND MATERIAL ON THIS PROJECT IS TO CONFORM TO THE SOUTH CAROLINA STATE HIGHWAY DEPARTMENT STANDARD SPECIFICATIONS FOR HIGHWAY CONSTRUCTION (LATEST EDITION), AND BOOK OF STANDARD DRAWINGS FOR ROAD CONSTRUCTION.

NOTE: All Quantities are in English Standard Measurements

119

ROAD DESCRIPTIONS AND MILEAGE DETAILS

<u>Road/Route</u>	<u>From</u>	<u>To</u>	<u>Length</u>
S-39	US 278	S-74	4.06
S-22	BARNWELL CO. LINE	S-343	1.16
S-49	S-34	BARNWELL CO LINE	2.54
S-62	US 278	AIKEN CO LINE	2.82
S-112	S-63	S-33	0.59
S-189	SC 37	S-72	2.18
S-17	S-65	0.94 MILES E OF S-65	0.94
S-17	0.94 MILES E OF S-65	US 17 ALTER.	4.79
S-20	SC 64	S-682	1.06

SOUTH CAROLINA DEPARTMENT OF TRANSPORTATION

DATE : 12/15/05

PAGE : 1

VENDOR RANKING

*(04.100710) ANDERSON, OCONEE & PICKENS COUNTIES, SC FILE NOS. 04.100710, 37.100710, & 39.100710, STATE PROJECT NO. MTN-MR06, PCN 034428M, 034430M, 034431M. PROJECT CONSISTS OF ROAD WORK INCLUDING RESURFACING ON VARIOUS ROADS IN ANDERSON, OCONEE, & PICKENS COUNTIES.

TOTAL LENGTH OF PROJECT: 16.3000 MILES. COMPLETION DATE: 11/30/2006. DBE GOAL: 0.00%.

RANK	VENDOR NO./NAME	LOCATION	TOTAL BID	% OVER LOW BID
1	1AS002	ASHMORE BROTHERS, INC.	\$ 2,368,561.17	00.0000%
2	1FR001	F & R ASPHALT, INC.	\$ 2,389,890.60	00.9005%
3	1SL002	SLOAN CONSTRUCTION CO., INC.	\$ 2,520,911.66	06.4322%
4	1KI001	KING ASPHALT, INC.	\$ 2,525,467.41	06.6245%

THIS IS TO CERTIFY THAT THIS IS A TRUE AND CORRECT COPY OF ALL
THE BIDS RECEIVED ON 12/13/05 FOR THIS PROJECT.
CONTRACT ADMINISTRATOR [Signature] DATE 01/06/06

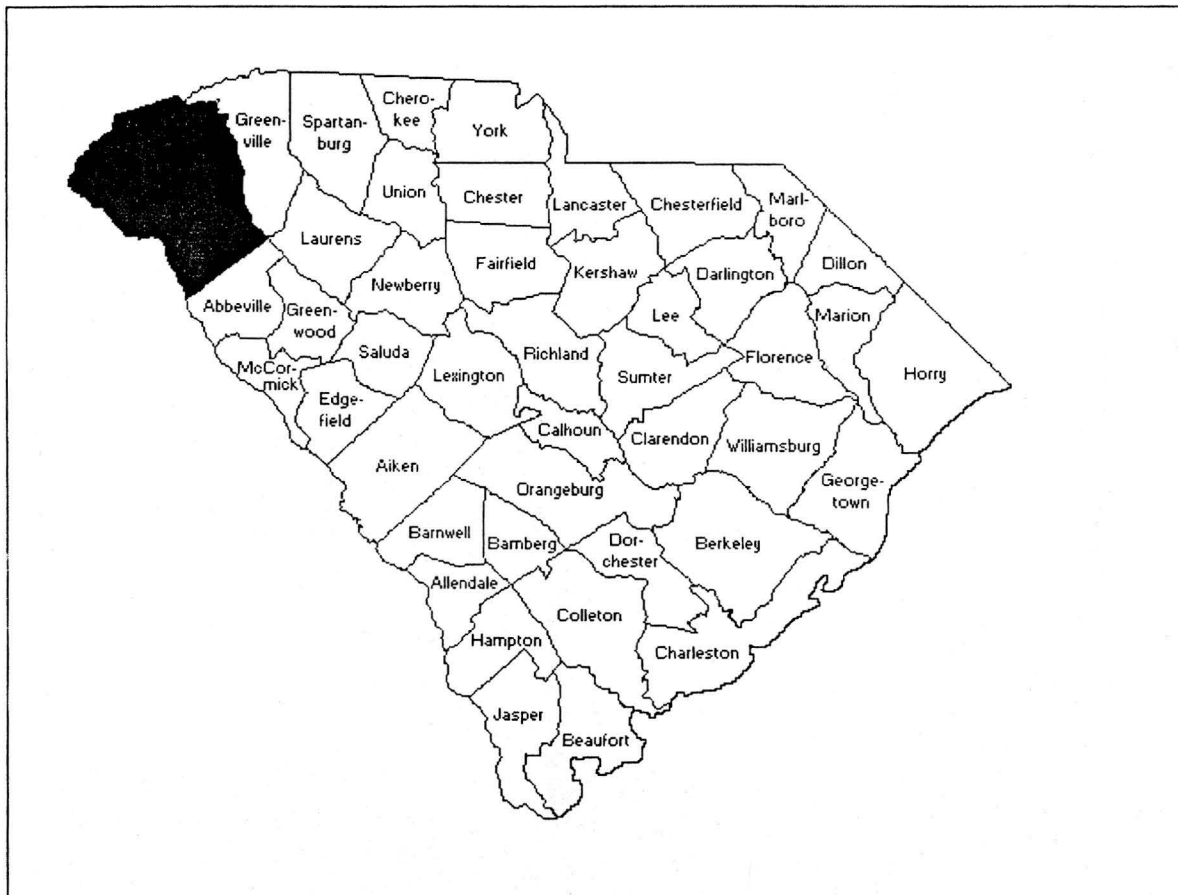
APPROVED BY: Elizabeth S. Mabry
TITLE: EXECUTIVE DIRECTOR

2007

SCDOT Secondary Resurfacing

County
Anderson
Oconee
Pickens

File Number
04.100710
37.100710
39.100710



NOTE: ALL WORKMANSHIP AND MATERIAL ON THIS PROJECT IS TO CONFORM TO THE SOUTH CAROLINA STATE HIGHWAY DEPARTMENT STANDARD SPECIFICATIONS FOR HIGHWAY CONSTRUCTION (LATEST EDITION), AND BOOK OF STANDARD DRAWINGS FOR ROAD CONSTRUCTION.

NOTE: All Quantities are in English Standard Measurements

122

ROAD DESCRIPTIONS AND MILEAGE DETAILS

<u>Road/Route</u>	<u>From</u>	<u>To</u>	<u>Length</u>
S-75	S-04-166	SC 81	1.17
S-96	.18 MILE E. OF SC 81	.32 MILES E. OF SC 81	0.14
S-96	.32 MILES E. OF SC 81	S-04-291	0.57
S-96	EAST END OF BRIDGE OVER I-85	S-04-144	3.53
S-1147	SC 86	.16 MILES NORTH OF SC 86	0.16
S-1147	.16 MILES NORTH OF SC 86	C-180	0.37
S-1147	C-180	DEAD END	0.39
S-181	S-37-581	S-37-59	1.54
S-181	S-37-59	S-37-58	1.47
S-181	S-37-58	LITTLE CANE CREEK BRIDGE	1.35
S-181	LITTLE CANE CREEK BRIDGE	SC-11	1.02
S-538	LONG CREEK BRIDGE	S-37-102	0.89
S-2	S-39-9	SC RTE 183	0.07
S-2	SC RTE 183	S-39-86	0.10
S-2	S-39-86	S-39-215	0.10
S-2	S-39-215	S-39-215	0.10
S-2	S-39-292	S-39-246	0.42
S-2	S-39-246	S-39-267	1.08
S-9	US RTE 178	S-39-2	0.14
S-56	SC RTE 8	LEGION STREET	0.23
S-56	S-39-283	SC RTE 8	1.46

123

SOUTH CAROLINA DEPARTMENT OF TRANSPORTATION

DATE : 12/15/05

PAGE : 1

VENDOR RANKING

*(08.2005.1) BERKELEY COUNTY, SC FILE NOS. 08.2005.1 & 08.2005.2, STATE PROJECT NO. SMA-SMP5, PCN 034026R, 034027R. PROJECT CONSISTS OF ROAD WORK INCLUDING RESURFACING ON ROADS S-08-0529 (LIBERTY HALL ROAD) & AND S-06-0136 (NORTH RHETT EXTENSION) IN BERKELEY COUNTY.

TOTAL LENGTH OF PROJECT: 4.0900 MILES. COMPLETION DATE: 04/30/2006. DBE GOAL: 0.00%.

RANK	VENDOR NO./NAME	LOCATION	TOTAL BID	% OVER LOW BID
1	1SA007	SANDERS BROTHERS CONST.CO., INC	\$ 458,126.34	00.0000%
2	1BA007	BANKS CONST. CO.	\$ 531,170.06	15.9440%

THIS IS TO CERTIFY THAT THIS IS A TRUE AND CORRECT COPY OF ALL
THE BIDS RECEIVED ON 12/13/05 FOR THIS PROJECT.
CONTRACT ADMINISTRATOR *J. Burt* DATE 01/06/06

APPROVED BY: Elizabeth S. Mabry
TITLE: EXECUTIVE DIRECTOR

ROAD DESCRIPTIONS AND MILEAGE DETAILS

<u>Road/Route</u>	<u>From</u>	<u>To</u>	<u>Length</u>
S-529	US 52	S-8-136	2.14
S-136	S-8-259	S-8-29	1.95

125

SOUTH CAROLINA DEPARTMENT OF TRANSPORTATION

DATE : 12/15/05

PAGE : 1

VENDOR RANKING

*(09.100710) CALHOUN, CLARENDON & ORANGEBURG COUNTIES, SC FILE NOS. 09.100710, 14.100710, & 38.100710, STATE PROJECT NO. MTN-MR06, PCN 034436M, 034437M, 034440M. PROJECT CONSISTS OF ROAD WORK INCLUDING RESURFACING ON VARIOUS ROADS IN CALHOUN, CLARENDON, & ORANGEBURG COUNTIES.

TOTAL LENGTH OF PROJECT: 23.8400 MILES. COMPLETION DATE: 10/31/2006. DBE GOAL: 0.00%.

RANK	VENDOR NO./NAME	LOCATION	TOTAL BID	% OVER LOW BID
1	1RE010 REA CONTRACTING, LLC	CHARLOTTE, NC	\$ 2,924,236.67	00.0000%

THIS IS TO CERTIFY THAT THIS IS A TRUE AND CORRECT COPY OF ALL
THE BIDS RECEIVED ON 12/13/05 FOR THIS PROJECT.
CONTRACT ADMINSTRATOR  DATE 01/06/06

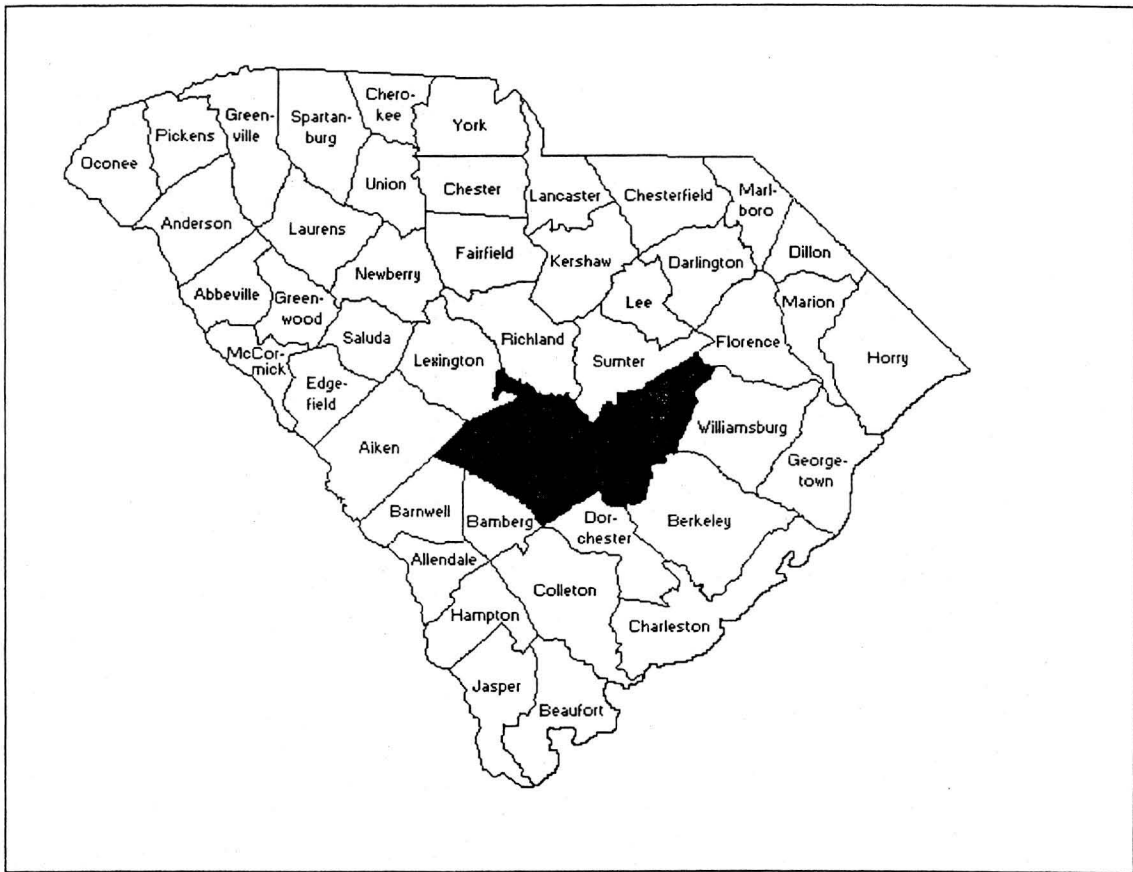
APPROVED BY: Elizabeth S. Mabry
TITLE: EXECUTIVE DIRECTOR

2007

SCDOT Secondary Resurfacing

County
Calhoun
Clarendon
Orangeburg

File Number
09.100710
14.100710
38.100710



NOTE: ALL WORKMANSHIP AND MATERIAL ON THIS PROJECT IS TO CONFORM TO THE SOUTH CAROLINA STATE HIGHWAY DEPARTMENT STANDARD SPECIFICATIONS FOR HIGHWAY CONSTRUCTION (LATEST EDITION), AND BOOK OF STANDARD DRAWINGS FOR ROAD CONSTRUCTION.

NOTE: All Quantities are in English Standard Measurements

127

ROAD DESCRIPTIONS AND MILEAGE DETAILS

<u>Road/Route</u>	<u>From</u>	<u>To</u>	<u>Length</u>
S-129	S-286	845 FT W OF S-286	0.16
S-129	845 FT W OF S-286	S-221	3.47
S-340	US 521	S-211	2.55
S-556	S-400	656 FT S OF BIRCH DR	0.73
S-556	656 FT S OF BIRCH DR	DEAD END	2.39
S-28	S-28	DORCHESTER CO LINE	4.35
S-191	SC 400	SC 400	5.97
S-198	S-196	US 178	2.49
S-25	COUNTY DIRT ROAD	0.86 MI W OF S-64	1.73

128

SOUTH CAROLINA DEPARTMENT OF TRANSPORTATION

DATE : 12/15/05

PAGE : 1

VENDOR RANKING

*(11.100710) CHEROKEE COUNTY, SC FILE NOS. 11.100710, STATE PROJECT NO. MTN-MR06, PCN 034400M. PROJECT CONSISTS OF ROAD WORK INCLUDING RESURFACING ON VARIOUS ROADS IN CHEROKEE COUNTY.

TOTAL LENGTH OF PROJECT: 3.0200 MILES. COMPLETION DATE: 10/31/2006. DBE GOAL: 0.00%.

RANK	VENDOR NO./NAME	LOCATION	TOTAL BID	% OVER LOW BID
1	1SL002	SLOAN CONSTRUCTION CO., INC.	\$ 650,175.01	00.0000%
2	1FR001	F & R ASPHALT, INC.	\$ 694,499.26	06.8173%
3	1BO002	BOGGS PAVING, INC.	\$ 756,479.91	16.3502%
4	1RE010	REA CONTRACTING, LLC	\$ 833,885.98	28.2556%

THIS IS TO CERTIFY THAT THIS IS A TRUE AND CORRECT COPY OF ALL
THE BIDS RECEIVED ON 12/13/05 FOR THIS PROJECT.
CONTRACT ADMINISTRATOR [Signature] DATE 01/06/06

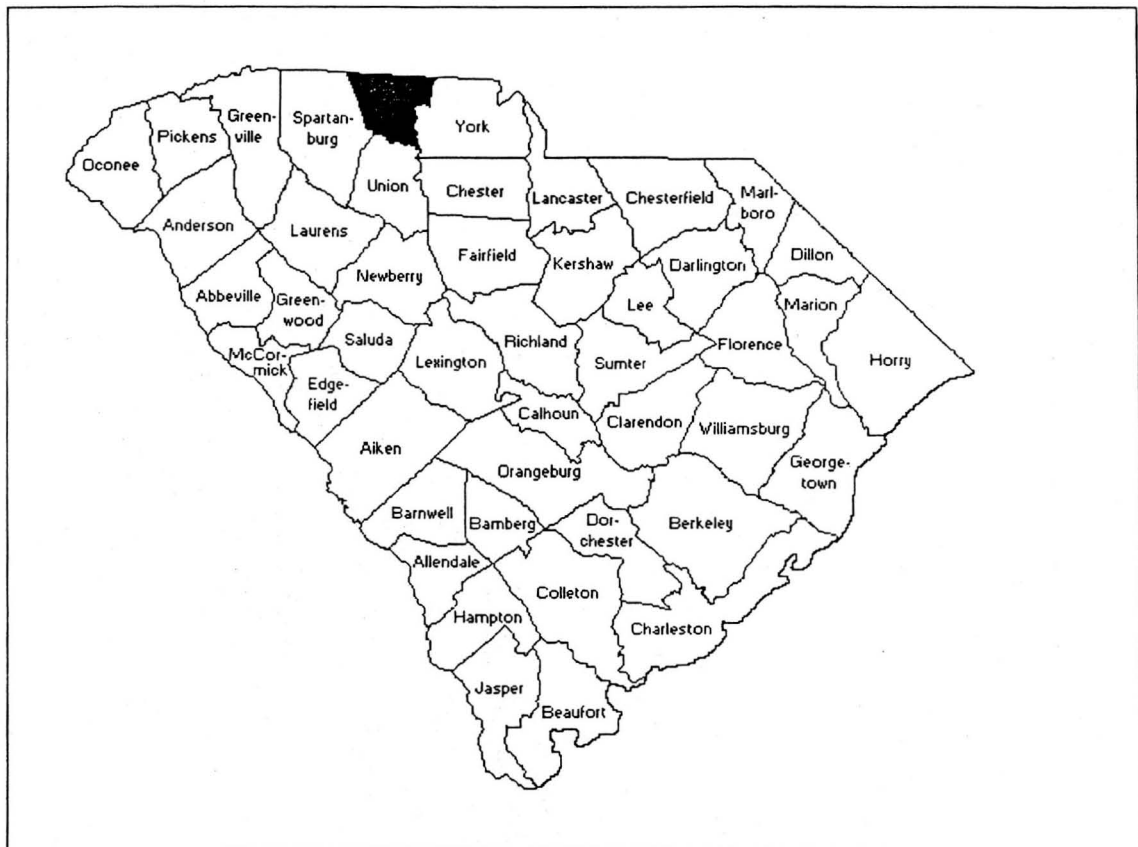
APPROVED BY: Elizabeth S. Mabry
TITLE: EXECUTIVE DIRECTOR

2007

SCDOT Secondary Resurfacing

County
Cherokee

File Number
11.100710



NOTE: ALL WORKMANSHIP AND MATERIAL ON THIS PROJECT IS TO CONFORM TO THE SOUTH CAROLINA STATE HIGHWAY DEPARTMENT STANDARD SPECIFICATIONS FOR HIGHWAY CONSTRUCTION (LATEST EDITION), AND BOOK OF STANDARD DRAWINGS FOR ROAD CONSTRUCTION.

NOTE: All Quantities are in English Standard Measurements

130

ROAD DESCRIPTIONS AND MILEAGE DETAILS

<u>Road/Route</u>	<u>From</u>	<u>To</u>	<u>Length</u>
S-61	S-165	SC 11	1.79
S-301	SC 150	US 29	1.23

131

SOUTH CAROLINA DEPARTMENT OF TRANSPORTATION

DATE : 12/15/05

PAGE : 1

VENDOR RANKING

*(11.220610) CHEROKEE, UNION & YORK COUNTIES, SC FILE NOS. 11.220610, 44.220610, & 46.220610, STATE PROJECT NO. MTN-SS06, PCN 034634M, 034639M, 034640M. PROJECT CONSISTS OF ROAD WORK INCLUDING SURFACE SEALING ON VARIOUS ROADS IN CHEROKEE, UNION, & YORK COUNTIES.

TOTAL LENGTH OF PROJECT: 24.7800 MILES. COMPLETION DATE: 10/15/2006. DBE GOAL: 0.00%.

RANK	VENDOR NO./NAME	LOCATION	TOTAL BID	% OVER LOW BID
1	1CA005	CARNES SOUTH CAROLINA, INC.	\$ 681,847.47	00.0000%
2	1SL002	SLOAN CONSTRUCTION CO., INC.	\$ 755,993.41	10.8743%
3	1JS001	J.S. MYERS CO., INC.	\$ 813,346.49	19.2857%
4	1TH037	THE MILLER GROUP, INC.	\$ 887,296.75	30.1313%

THIS IS TO CERTIFY THAT THIS IS A TRUE AND CORRECT COPY OF ALL
THE BIDS RECEIVED ON 12/13/05 FOR THIS PROJECT.
CONTRACT ADMINSTRATOR [Signature] DATE 01/06/06

APPROVED BY: Elizabeth S. Mabry
TITLE: EXECUTIVE DIRECTOR

2006

SCDOT Surface Seal

County
Cherokee

Union

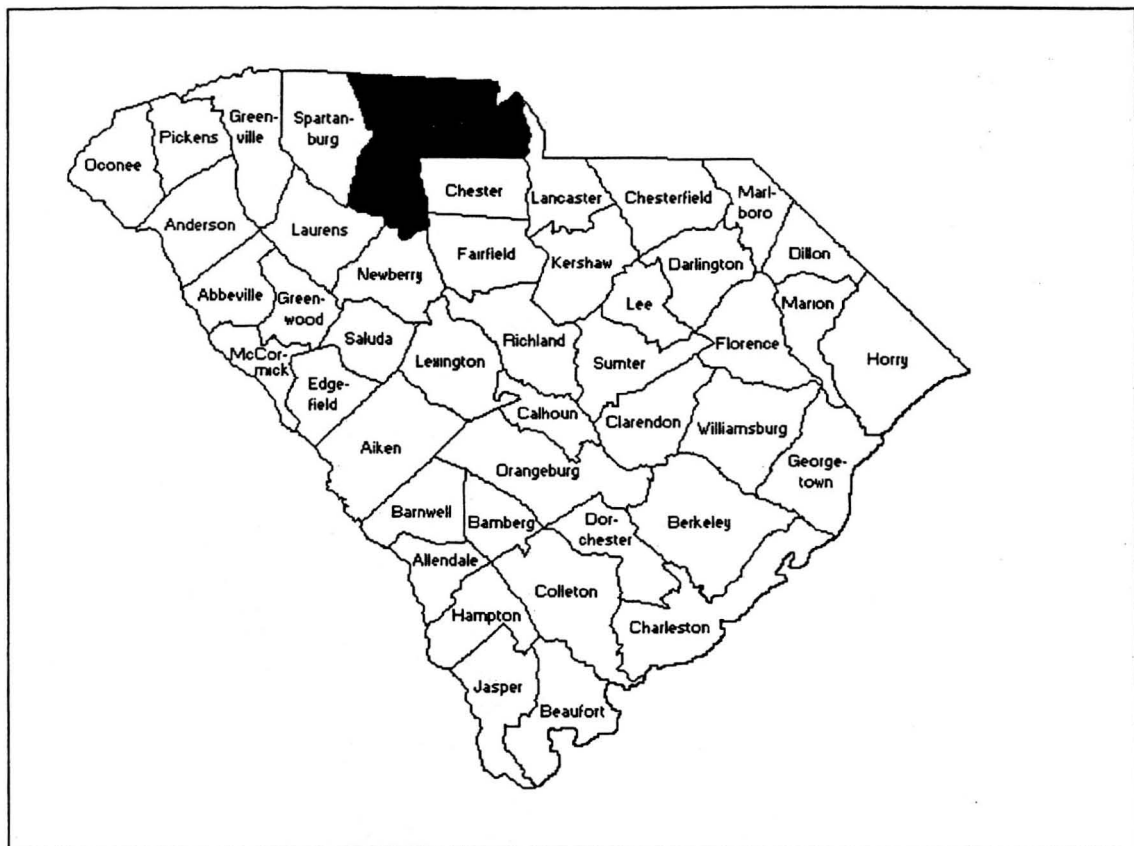
York

File Number

11.220610

44.220610

46.220610



NOTE: ALL WORKMANSHIP AND MATERIAL ON THIS PROJECT IS TO CONFORM TO THE SOUTH CAROLINA STATE HIGHWAY DEPARTMENT STANDARD SPECIFICATIONS FOR HIGHWAY CONSTRUCTION (LATEST EDITION), AND BOOK OF STANDARD DRAWINGS FOR ROAD CONSTRUCTION.

NOTE: All Quantities are in English Standard Measurements

133

ROAD DESCRIPTIONS AND MILEAGE DETAILS

<u>Road/Route</u>	<u>From</u>	<u>To</u>	<u>Length</u>
S-76	US 221	S-56	1.36
S-77	S-76	S-146	1.08
S-145	S-144	S-74	1.59
S-242	S-243	SC 18	0.33
S-376	S-65	S-52	0.55
S-400	S-244	SC 18	0.47
S-507	US 29	US 29	0.32
S-579	US 29	US 29	0.24
S-591	S-338	DEAD END	0.68
S-625	US 29	END MAINT	0.38
S-278	S-24	US 176	4.01
S-35	SC 49	S-41	5.51
S-59	SC 322	CHESTER CO LINE	2.78
S-61	SC 211	S-63	1.32
S-72	S-345	SC 97	4.16

134

SOUTH CAROLINA DEPARTMENT OF TRANSPORTATION

DATE : 12/15/05

PAGE : 1

VENDOR RANKING

*(11.290610) CHEROKEE & UNION COUNTIES, SC FILE NOS. 11.290610 & 44.290610, STATE PROJECT NO. MTN-DP06, PCN 034588M, 034593M.
PROJECT CONSISTS OF ROAD WORK INCLUDING FULL DEPTH PATCHING ON VARIOUS ROADS IN CHEROKEE & UNION COUNTIES.

TOTAL LENGTH OF PROJECT: 6.2000 MILES. COMPLETION DATE: 10/31/2006. DBE GOAL: 0.00%.

RANK	VENDOR NO./NAME	LOCATION	TOTAL BID	% OVER LOW BID
1	1SL002	SLOAN CONSTRUCTION CO., INC.	\$ 353,817.06	00.0000%
2	1FR001	F & R ASPHALT, INC.	\$ 385,600.50	08.9830%
3	1BO002	BOGGS PAVING, INC.	\$ 425,053.75	20.1338%
4	1RE010	REA CONTRACTING, LLC	\$ 662,725.50	87.3074%

THIS IS TO CERTIFY THAT THIS IS A TRUE AND CORRECT COPY OF ALL
THE BIDS RECEIVED ON 12/13/05 FOR THIS PROJECT.
CONTRACT ADMINISTRATOR [Signature] DATE 01/06/06

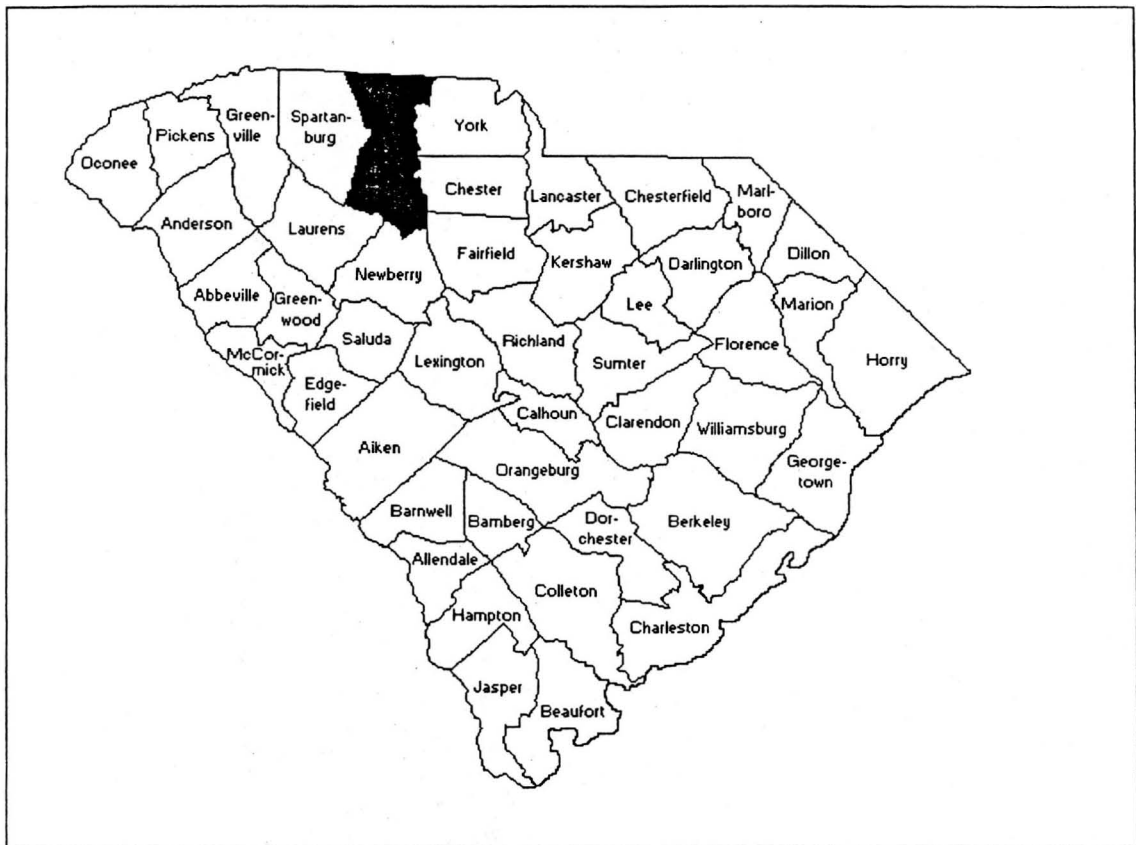
APPROVED BY: Elizabeth S. Mabry
TITLE: EXECUTIVE DIRECTOR

2006

SCDOT Full Depth

County
Cherokee
Union

File Number
11.290610
44.290610



NOTE: ALL WORKMANSHIP AND MATERIAL ON THIS PROJECT IS TO CONFORM TO THE SOUTH CAROLINA STATE HIGHWAY DEPARTMENT STANDARD SPECIFICATIONS FOR HIGHWAY CONSTRUCTION (LATEST EDITION), AND BOOK OF STANDARD DRAWINGS FOR ROAD CONSTRUCTION.

NOTE: All Quantities are in English Standard Measurements

136

ROAD DESCRIPTIONS AND MILEAGE DETAILS

<u>Road/Route</u>	<u>From</u>	<u>To</u>	<u>Length</u>
S-39	I-85	US 29	4.42
S-31	S-46	SC 49	1.50
S-46	S-10	S-31	0.13
S-222	S-214	DEAD END	0.07

SOUTH CAROLINA DEPARTMENT OF TRANSPORTATION

DATE : 12/15/05


PAGE : 1

VENDOR RANKING

*(12.100710) CHESTER COUNTY, SC FILE NOS. 12.100710, STATE PROJECT NO. MTN-MR06, PCN 034401M. PROJECT CONSISTS OF ROAD WORK INCLUDING RESURFACING ON VARIOUS ROADS IN CHESTER COUNTY.

TOTAL LENGTH OF PROJECT: 3.4100 MILES. COMPLETION DATE: 10/31/2006. DBE GOAL: 0.00%.

RANK	VENDOR NO./NAME	LOCATION	TOTAL BID	% OVER LOW BID
1	1BO002	BOGGS PAVING, INC.	\$ 824,046.04	00.0000%
2	1RE010	REA CONTRACTING, LLC	\$ 830,317.70	00.7611%
3	1LC001	LCI - LINEBERGER CONSTRUCTION, INC.	\$ 837,499.04	01.6326%

THIS IS TO CERTIFY THAT THIS IS A TRUE AND CORRECT COPY OF ALL
THE BIDS RECEIVED ON 12/13/05 FOR THIS PROJECT.
CONTRACT ADMINISTRATOR  DATE 01/06/06

APPROVED BY: Elizabeth S. Mabry
TITLE: EXECUTIVE DIRECTOR

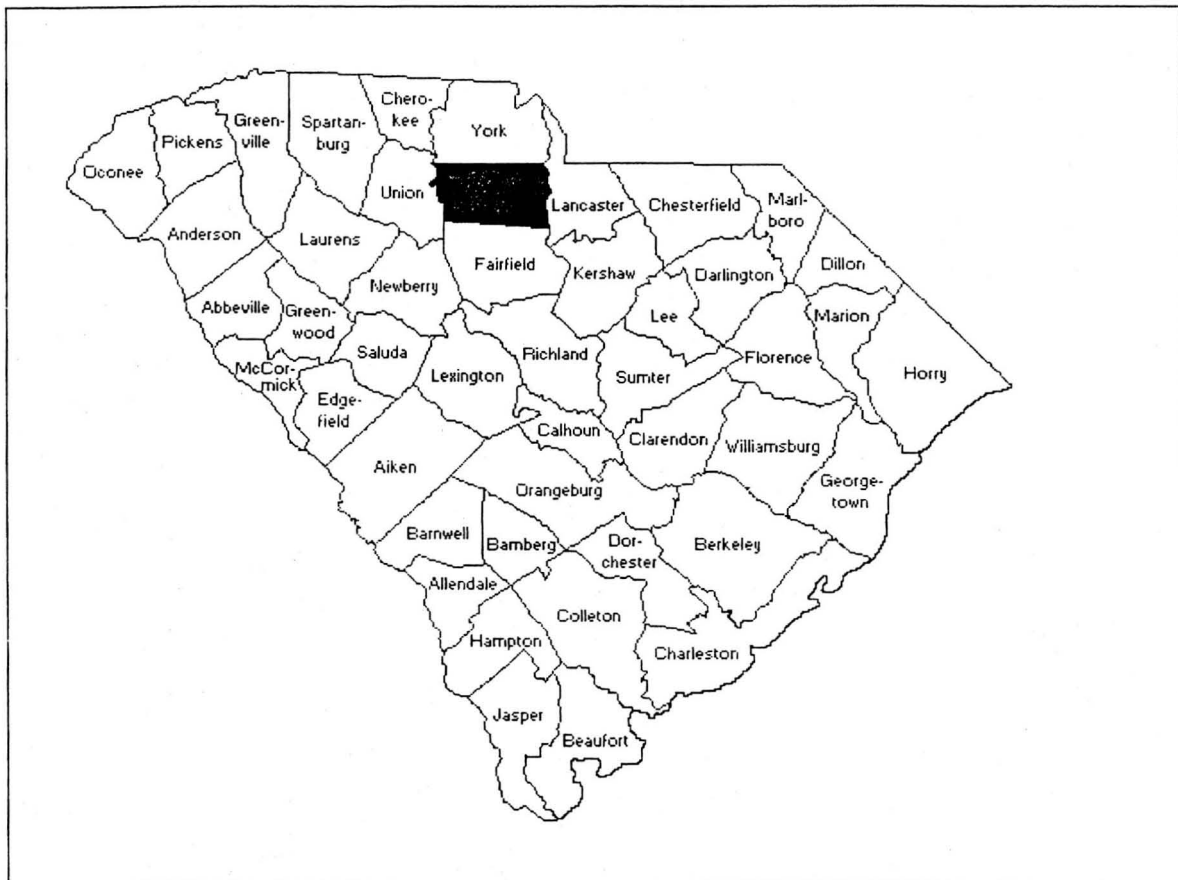
138

2007

SCDOT Secondary Resurfacing

County
Chester

File Number
12.100710



NOTE: ALL WORKMANSHIP AND MATERIAL ON THIS PROJECT IS TO CONFORM TO THE SOUTH CAROLINA STATE HIGHWAY DEPARTMENT STANDARD SPECIFICATIONS FOR HIGHWAY CONSTRUCTION (LATEST EDITION), AND BOOK OF STANDARD DRAWINGS FOR ROAD CONSTRUCTION.

NOTE: All Quantities are in English Standard Measurements

139

ROAD DESCRIPTIONS AND MILEAGE DETAILS

<u>Road/Route</u>	<u>From</u>	<u>To</u>	<u>Length</u>
S-197	SC 9	US 21	1.85
S-582	S-1	S-152	0.48
S-619	S-617	S-617	0.21

140

SOUTH CAROLINA DEPARTMENT OF TRANSPORTATION

DATE : 12/15/05

PAGE : 1

VENDOR RANKING

*(12.220610) CHESTER & FAIRFIELD COUNTIES, SC FILE NOS. 12.220610 & 20.220610, STATE PROJECT NO. MTN-SS06, PCN 034635M, 034637M.
PROJECT CONSISTS OF ROAD WORK INCLUDING SURFACE SEALING ON VARIOUS ROADS IN CHESTER & FAIRFIELD D COUNTIES.

TOTAL LENGTH OF PROJECT: 14.2200 MILES. COMPLETION DATE: 10/15/2006. DBE GOAL: 0.00%.

RANK	VENDOR NO./NAME	LOCATION	TOTAL BID	% OVER LOW BID
1	1CA005	CARNES SOUTH CAROLINA, INC.	\$ 305,967.60	00.0000%
2	1TH037	THE MILLER GROUP, INC.	\$ 434,915.05	42.1442%
3	1JS001	J.S. MYERS CO., INC.	\$ 9,733,477.50	3,181 %

THIS IS TO CERTIFY THAT THIS IS A TRUE AND CORRECT COPY OF ALL
THE BIDS RECEIVED ON 12/13/05 FOR THIS PROJECT.
CONTRACT ADMINISTRATOR GA Burt DATE 01/06/06

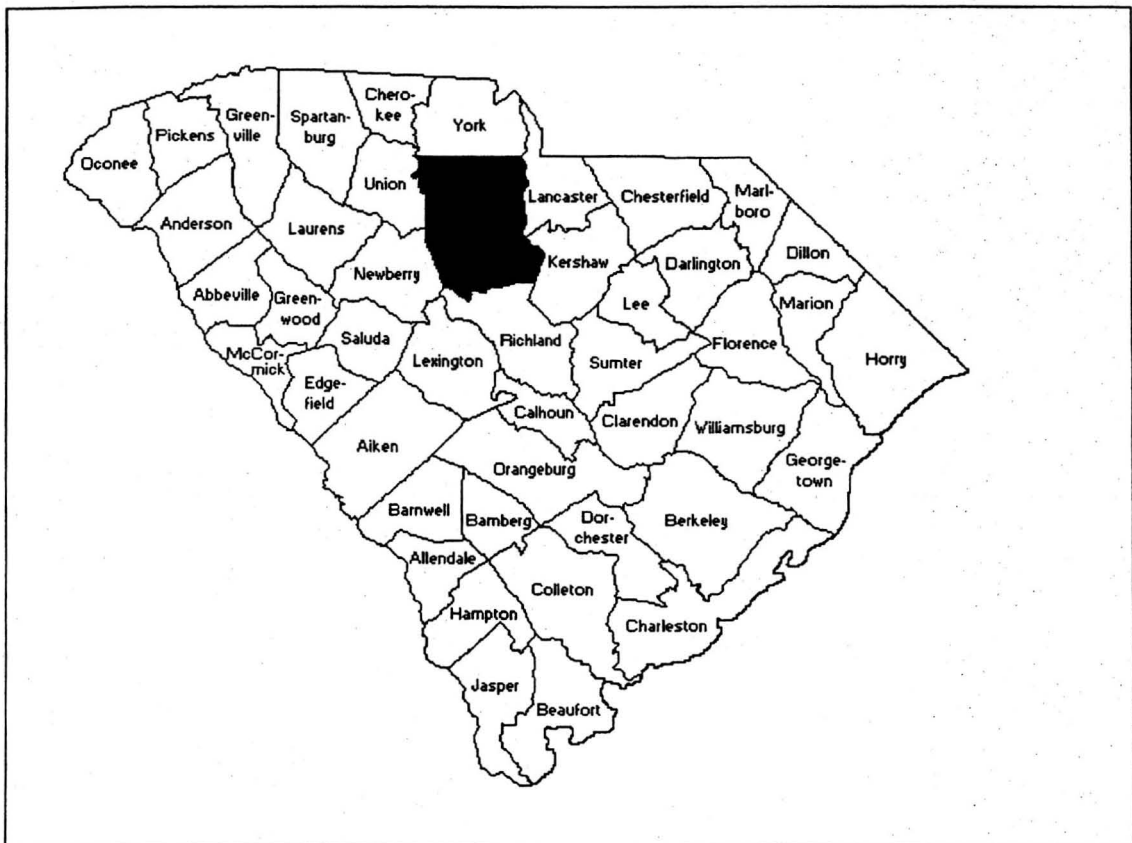
APPROVED BY: Elizabeth S. Mabry
TITLE: EXECUTIVE DIRECTOR

2006

SCDOT Surface Seal

County
Chester
Fairfield

File Number
12.220610
20.220610



NOTE: ALL WORKMANSHIP AND MATERIAL ON THIS PROJECT IS TO CONFORM TO THE SOUTH CAROLINA STATE HIGHWAY DEPARTMENT STANDARD SPECIFICATIONS FOR HIGHWAY CONSTRUCTION (LATEST EDITION), AND BOOK OF STANDARD DRAWINGS FOR ROAD CONSTRUCTION.

NOTE: All Quantities are in English Standard Measurements

142

ROAD DESCRIPTIONS AND MILEAGE DETAILS

<u>Road/Route</u>	<u>From</u>	<u>To</u>	<u>Length</u>
S-521	S-142	SC 97	4.17
S-575	SC 72	S-575	1.16
S-727	S-402	S-142	1.40
S-779	SC 72	END STATE MAINT.	2.03
S-114	S-48	SC 213	1.58
S-246	S-232	DEAD END	0.46
S-258	S-3	S-43	2.87
S-439	SC 34	END STATE MAINT	0.55

143

SOUTH CAROLINA DEPARTMENT OF TRANSPORTATION

DATE : 12/15/05

PAGE : 1

VENDOR RANKING

*(12.290610) CHESTER & FAIRFIELD COUNTIES, SC FILE NOS. 12.290610 & 20.290610, STATE PROJECT NO. MTN-DP06, PCN 034589M, 034591M.
PROJECT CONSISTS OF ROAD WORK INCLUDING FULL DEPTH PATCHING ON VARIOUS ROADS IN CHESTER & FAIRFIELD COUNTIES.

TOTAL LENGTH OF PROJECT: 30.4000 MILES. COMPLETION DATE: 10/31/2006. DBE GOAL: 0.00%.

RANK	VENDOR NO./NAME	LOCATION	TOTAL BID	% OVER LOW BID
1	1LC001	LCI - LINEBERGER CONSTRUCTION, INC.	\$ 473,663.10	00.0000%
2	1SA015	SATTERFIELD CONST. CO., INC.	\$ 478,894.25	01.1044%
3	1BO002	BOGGS PAVING, INC.	\$ 529,290.50	11.7441%
4	1CR002	C. RAY MILES CONST. CO.	\$ 591,106.00	24.7946%
5	1RE010	REA CONTRACTING, LLC	\$ 737,771.00	55.7586%

THIS IS TO CERTIFY THAT THIS IS A TRUE AND CORRECT COPY OF ALL
THE BIDS RECEIVED ON 12/13/05 FOR THIS PROJECT.
CONTRACT ADMINISTRATOR [Signature] DATE 01/06/06

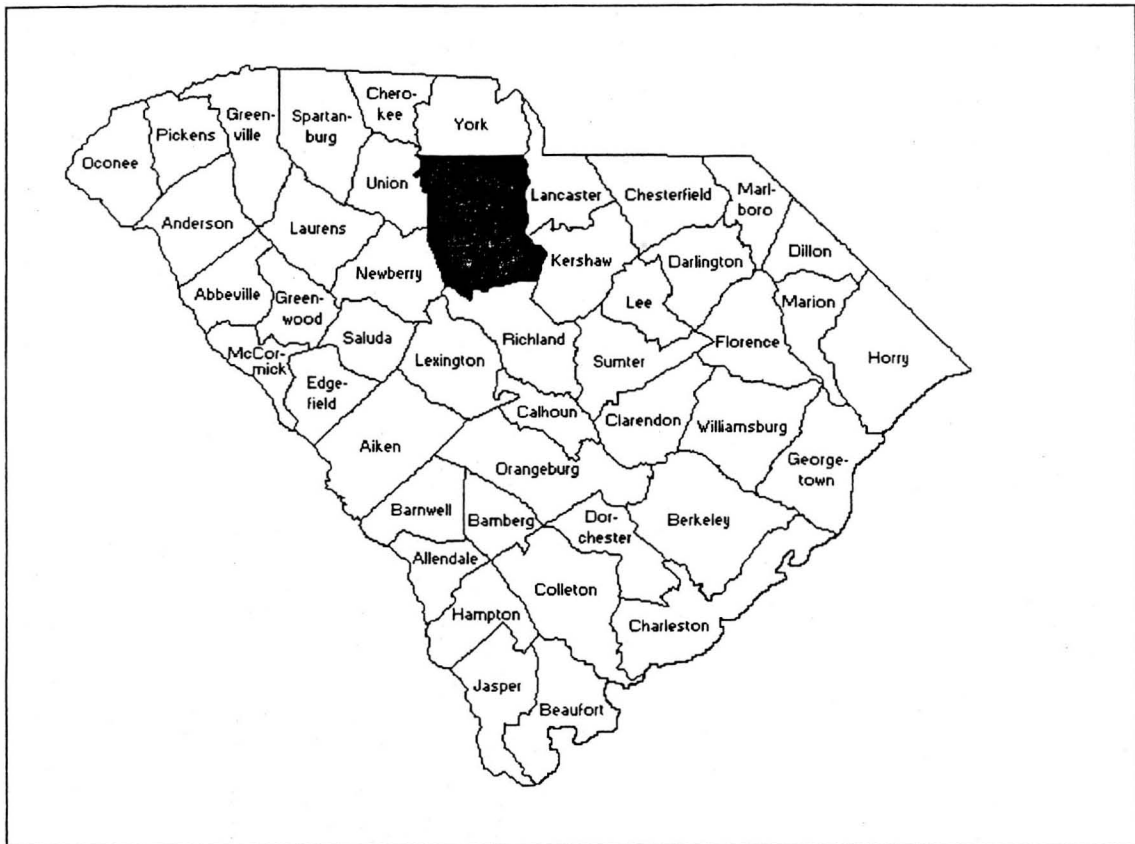
APPROVED BY: Elizabeth S. Mabry
TITLE: EXECUTIVE DIRECTOR

2006

SCDOT Full Depth

County
Chester
Fairfield

File Number
12.290610
20.290610



NOTE: ALL WORKMANSHIP AND MATERIAL ON THIS PROJECT IS TO CONFORM TO THE SOUTH CAROLINA STATE HIGHWAY DEPARTMENT STANDARD SPECIFICATIONS FOR HIGHWAY CONSTRUCTION (LATEST EDITION), AND BOOK OF STANDARD DRAWINGS FOR ROAD CONSTRUCTION.

NOTE: All Quantities are in English Standard Measurements

145

ROAD DESCRIPTIONS AND MILEAGE DETAILS

<u>Road/Route</u>	<u>From</u>	<u>To</u>	<u>Length</u>
S-16	US 321	FAIRFIELD COUNTY LINE	10.04
S-70	SC 901	US 21	4.86
S-441	S-335	S-44	1.52
S-99	S-33	SC 34	6.75
S-99	SC 34	SC 215	5.78
S-314	US 321	S-222	1.45

146

SOUTH CAROLINA DEPARTMENT OF TRANSPORTATION

DATE : 12/15/05

PAGE : 1

VENDOR RANKING

*(13.100710) CHESTERFIELD COUNTY, SC FILE NOS. 13.100710, STATE PROJECT NO. MTN-MR06, PCN 034402M. PROJECT CONSISTS OF ROAD WORK INCLUDING RESURFACING ON VARIOUS ROADS IN CHESTERFIELD COUNTY.

TOTAL LENGTH OF PROJECT: 12.1100 MILES. COMPLETION DATE: 10/31/2006. DBE GOAL: 0.00%.

RANK	VENDOR NO./NAME	LOCATION	TOTAL BID	% OVER LOW BID
1	1PA005	PALMETTO PAVING CORPORATION	\$ 1,229,329.23	00.0000%
2	1AP002	APAC-ATLANTIC, INCORPORATED	\$ 1,233,298.60	00.3229%
3	1SO006	SOUTHERN ASPHALT, INC.	\$ 1,372,983.99	11.6856%
4	1BO002	BOGGS PAVING, INC.	\$ 1,383,396.49	12.5326%

THIS IS TO CERTIFY THAT THIS IS A TRUE AND CORRECT COPY OF ALL
THE BIDS RECEIVED ON 12/13/05 FOR THIS PROJECT.
CONTRACT ADMINISTRATOR [Signature] DATE 01/06/06

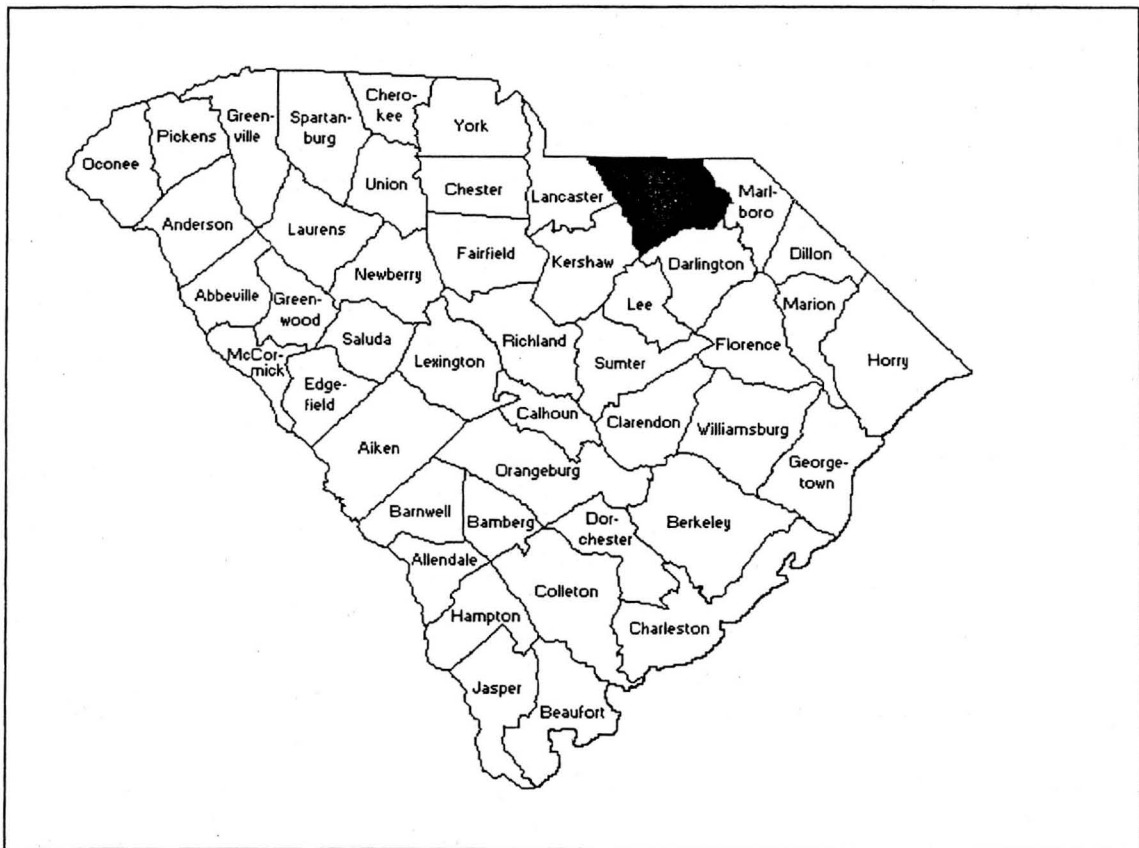
APPROVED BY: Elizabeth S. Mabry
TITLE: EXECUTIVE DIRECTOR

2007

SCDOT Secondary Resurfacing

County
Chesterfield

File Number
13.100710



NOTE: ALL WORKMANSHIP AND MATERIAL ON THIS PROJECT IS TO CONFORM TO THE SOUTH CAROLINA STATE HIGHWAY DEPARTMENT STANDARD SPECIFICATIONS FOR HIGHWAY CONSTRUCTION (LATEST EDITION), AND BOOK OF STANDARD DRAWINGS FOR ROAD CONSTRUCTION.

NOTE: All Quantities are in English Standard Measurements

148

ROAD DESCRIPTIONS AND MILEAGE DETAILS

<u>Road/Route</u>	<u>From</u>	<u>To</u>	<u>Length</u>
S-43	S-109	SC 151 BYPASS	3.46
S-107	SC 207	NC STATE LINE	2.19
S-421	S-147	S-662	0.13
S-445	S-32	S-681	1.30
S-445	S-681	NC STATE LINE	2.47
S-494	US 52	S-148	1.41
S-607	S-177	S-326	0.56
S-608	SC 9	S-137	0.37
S-661	S-13.147	S-13.912	0.22

149

SOUTH CAROLINA DEPARTMENT OF TRANSPORTATION

DATE : 12/15/05

PAGE : 1

VENDOR RANKING

*(13.220610) CHESTERFIELD & LANCASTER COUNTIES, SC FILE NOS. 13.220610 & 29.220610, STATE PROJECT NO. MTN-SS06,
PCN 034636M, 034638M. PROJECT CONSISTS OF ROAD WORK INCLUDING SURFACE SEALING ON VARIOUS ROADS IN LEE & LANCASTER COUNTIES.

TOTAL LENGTH OF PROJECT: 20.0200 MILES. COMPLETION DATE: 10/15/2006. DBE GOAL: 0.00%.

RANK	VENDOR NO./NAME	LOCATION	TOTAL BID	% OVER LOW BID
1	1CA005	CARNES SOUTH CAROLINA, INC.	\$ 399,731.98	00.0000%
2	1JS001	J.S. MYERS CO., INC.	\$ 417,911.12	04.5478%
3	1TH037	THE MILLER GROUP, INC.	\$ 556,505.58	39.2197%

THIS IS TO CERTIFY THAT THIS IS A TRUE AND CORRECT COPY OF ALL
THE BIDS RECEIVED ON 12/13/05 FOR THIS PROJECT.
CONTRACT ADMINISTRATOR *[Signature]* DATE 01/06/06

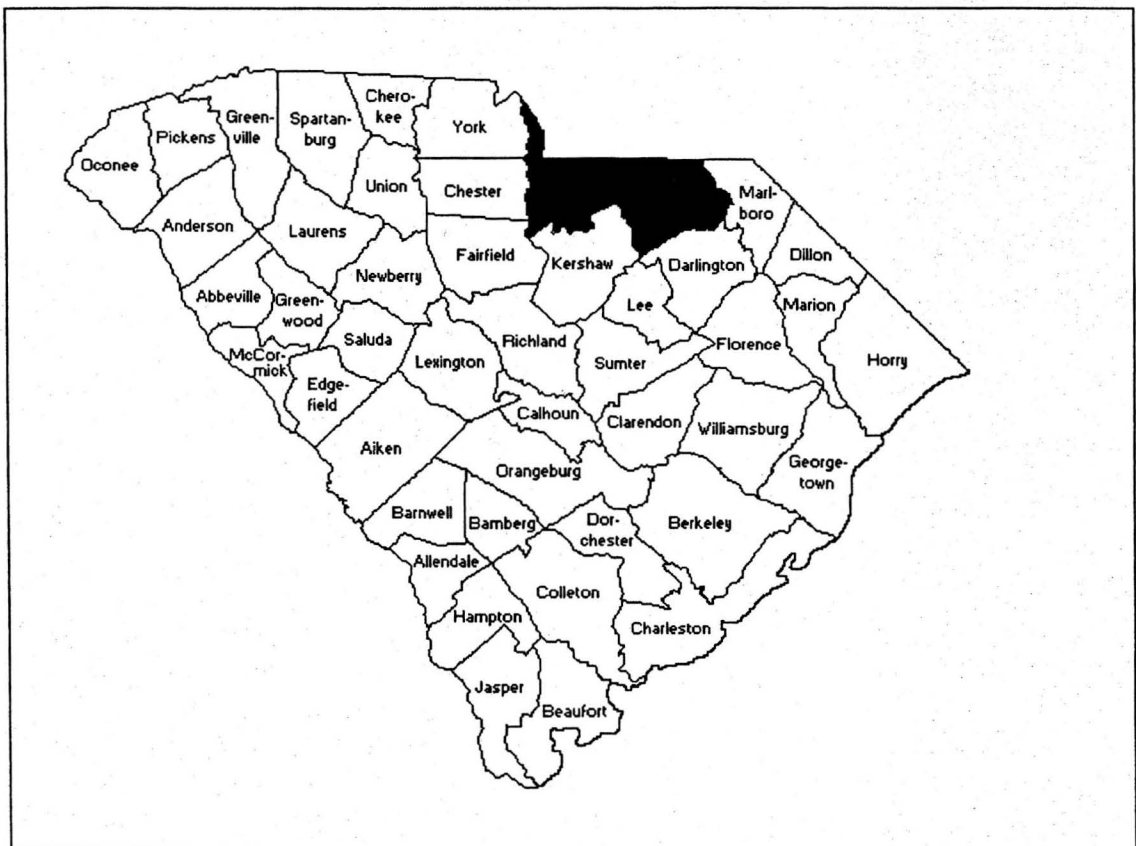
APPROVED BY: Elizabeth S. Mabry
TITLE: EXECUTIVE DIRECTOR

2006

SCDOT Surface Seal

County
Chesterfield
Lancaster

File Number
13.220610
29.220610



NOTE: ALL WORKMANSHIP AND MATERIAL ON THIS PROJECT IS TO CONFORM TO THE SOUTH CAROLINA STATE HIGHWAY DEPARTMENT STANDARD SPECIFICATIONS FOR HIGHWAY CONSTRUCTION (LATEST EDITION), AND BOOK OF STANDARD DRAWINGS FOR ROAD CONSTRUCTION.

NOTE: All Quantities are in English Standard Measurements

151

ROAD DESCRIPTIONS AND MILEAGE DETAILS

<u>Road/Route</u>	<u>From</u>	<u>To</u>	<u>Length</u>
S-170	US 1	S-169	1.23
S-446	US 52	S-494	0.57
S-488	S-592	US 52	0.76
S-538	US 1	END STATE MAINTENANCE	1.57
S-575	S-51	END STATE MAINTENANCE	0.45
S-592	S-761	S-488	0.71
S-669	S-335	END STATE MAINTENANCE	0.10
S-725	S-168	END STATE MAINTENANCE	0.04
S-754	S-20	S-710	1.21
S-759	S-488	US 52	0.76
S-761	US 52	END OF STATE MAINTENANCE	0.71
S-762	S-20	S-170	1.08
S-919	S-573	S-22	0.51
S-984	S-20	S-762	0.80
S-89	S-26	S-183	1.53
S-95	S-88	US 521	1.97
S-96	S-96	US 521	0.60
S-283	US 521	S-75	1.01
S-466	US 521	S-770	0.84
S-467	S-15	S-75	1.54
S-621	S-15	S-146	1.09
S-762	S-764	S-411	0.94

SOUTH CAROLINA DEPARTMENT OF TRANSPORTATION

DATE : 12/15/05

PAGE : 1

VENDOR RANKING

*(13.290610) CHESTERFIELD & LANCASTER COUNTIES, SC FILE NOS. 13.290610 & 29.290610, STATE PROJECT NO. MTN-DP06,
PCN 034590M, 034592M. PROJECT CONSISTS OF ROAD WORK INCLUDING FULL DEPTH PATCHING ON VARIOUS ROADS IN CHESTERFIELD & LANCASTER
COUNTIES.

TOTAL LENGTH OF PROJECT: 33.5800 MILES. COMPLETION DATE: 10/31/2006. DBE GOAL: 0.00%.

RANK	VENDOR NO./NAME	LOCATION	TOTAL BID	% OVER LOW BID
1	1AP002	APAC-ATLANTIC, INCORPORATED	\$ 564,730.35	00.0000%
2	1PA005	PALMETTO PAVING CORPORATION	\$ 571,407.78	01.1824%
3	1SO006	SOUTHERN ASPHALT, INC.	\$ 621,622.10	10.0741%
4	1LC001	LCI - LINEBERGER CONSTRUCTION, INC.	\$ 675,925.64	19.6900%
5	1BO002	BOGGS PAVING, INC.	\$ 741,234.00	31.2545%
6	1CR002	C. RAY MILES CONST. CO.	\$ 890,561.00	57.6967%

THIS IS TO CERTIFY THAT THIS IS A TRUE AND CORRECT COPY OF ALL
THE BIDS RECEIVED ON 12/13/05 FOR THIS PROJECT.

CONTRACT ADMINISTRATOR GA Burt DATE 01/06/06

APPROVED BY: Elizabeth S. Mabry
TITLE: EXECUTIVE DIRECTOR

2006

SCDOT Full Depth

County
Chesterfield
Lancaster

File Number
13.290610
29.290610



NOTE: ALL WORKMANSHIP AND MATERIAL ON THIS PROJECT IS TO CONFORM TO THE SOUTH CAROLINA STATE HIGHWAY DEPARTMENT STANDARD SPECIFICATIONS FOR HIGHWAY CONSTRUCTION (LATEST EDITION), AND BOOK OF STANDARD DRAWINGS FOR ROAD CONSTRUCTION.

NOTE: All Quantities are in English Standard Measurements

155

ROAD DESCRIPTIONS AND MILEAGE DETAILS

<u>Road/Route</u>	<u>From</u>	<u>To</u>	<u>Length</u>
S-32	SC 151	NC STATE LINE	4.01
S-35	LANCASTER CO LINE	SC 207	2.12
S-42	SC 151	LYNCHEs RIVER BRIDGE	1.50
S-48	S-60	S-57	4.78
S-60	S-23	S-48	5.17
S-67	LANCASTER CO LINE	US 601	2.80
S-108	SC 151	NC STATE LINE	3.04
S-188	S-148	S-36	0.84
S-337	S-22	S-144	3.27
S-413	S-341	SC 9	0.83
S-768	S-32	S-108	1.44
S-815	US 1	END STATE MAINTENANCE	0.65
S-1038	S-764	END STATE MAINTENANCE	0.70
S-70	SC 9	SC 903	1.16
S-214	S-25	S-214	0.16
S-753	S-627	S-541	1.03

155

SOUTH CAROLINA DEPARTMENT OF TRANSPORTATION

DATE : 12/15/05

PAGE : 1

VENDOR RANKING

*(16.100710) DARLINGTON, DILLON, FLORENCE & MARLBORO COUNTIES, SC FILE NOS. 16.100710, 17.100710, 21.100710, & 35.100710, STATE PROJECT NO. MTN-MR06, PCN 034407M, 034408M, 034409M, 034413M. PROJECT CONSISTS OF ROAD WORK INCLUDING RESURFACING ON VARIOUS ROADS IN DARLINGTON, DILLON, FLORENCE, & MARLBORO COUNTIES.

TOTAL LENGTH OF PROJECT: 27.3900 MILES. COMPLETION DATE: 10/31/2006. DBE GOAL: 0.00%.

RANK	VENDOR NO./NAME	LOCATION	TOTAL BID	% OVER LOW BID
1	1WE002	WEAVER CO., INC.	\$ 3,366,705.23	00.0000%
2	1PA005	PALMETTO PAVING CORPORATION	\$ 3,403,457.92	01.0917%
3	1AP002	APAC-ATLANTIC, INCORPORATED	\$ 3,418,788.96	01.5470%
4	1SO006	SOUTHERN ASPHALT, INC.	\$ 3,740,154.86	11.0924%

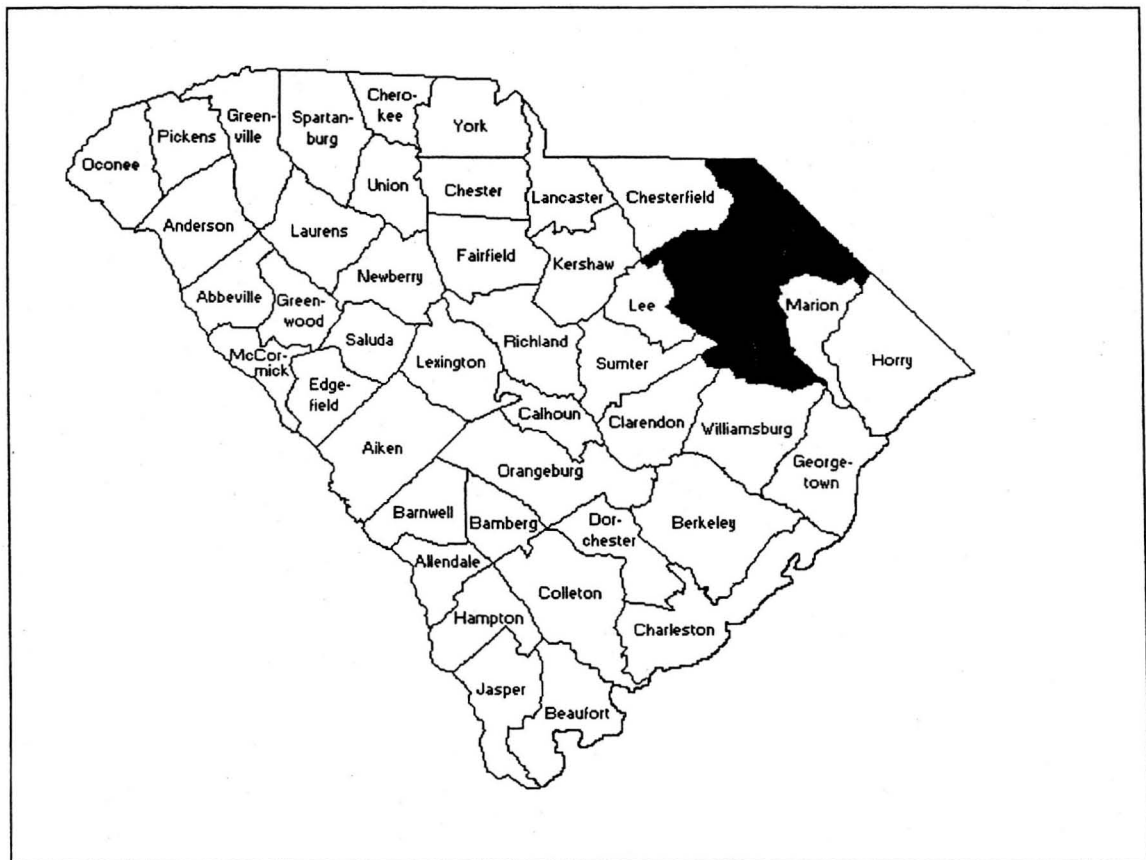
THIS IS TO CERTIFY THAT THIS IS A TRUE AND CORRECT COPY OF ALL
THE BIDS RECEIVED ON 12/13/05 FOR THIS PROJECT.
CONTRACT ADMINSTRATOR [Signature] DATE 01/06/06

APPROVED BY: Elizabeth S. Mabry
TITLE: EXECUTIVE DIRECTOR

2007

SCDOT Secondary Resurfacing

<u>County</u>	<u>File Number</u>
Darlington	16.100710
Dillon	17.100710
Florence	21.100710
Marlboro	35.100710



NOTE: ALL WORKMANSHIP AND MATERIAL ON THIS PROJECT IS TO CONFORM TO THE SOUTH CAROLINA STATE HIGHWAY DEPARTMENT STANDARD SPECIFICATIONS FOR HIGHWAY CONSTRUCTION (LATEST EDITION), AND BOOK OF STANDARD DRAWINGS FOR ROAD CONSTRUCTION.

NOTE: All Quantities are in English Standard Measurements

157

ROAD DESCRIPTIONS AND MILEAGE DETAILS

<u>Road/Route</u>	<u>From</u>	<u>To</u>	<u>Length</u>
S-36	S-24	S-41	3.07
S-36	S-41	S-398	2.70
S-524	S-133	S-892	1.77
S-45	SC 57	R/R TRACKS	0.26
S-76	S-282	S-458	0.27
S-175	S-25	US 301	0.16
S-294	S-293	S-33	1.63
S-431	SC 57	DOVE MILL RD	0.21
S-458	S-76	S-108	0.05
S-950	S-25	S-175	1.53
S-49	SC 341	S-118	2.94
S-98	US 76	S-83	0.20
S-561	US 378	S-86	3.99
S-848	S-35	S-136	2.70
S-43	US 15/401	SC 912	2.30
S-48	S-22	SC 385 CONN	3.61

158

SOUTH CAROLINA DEPARTMENT OF TRANSPORTATION

DATE : 12/15/05

PAGE : 1

VENDOR RANKING

*(16.290610) DARLINGTON, DILLON, FLORENCE & MARLBORO COUNTIES, SC FILE NOS. 16.290610, 17.290610, 21.290610, & 35.290610, STATE PROJECT NO. MTN-DP06, PCN 034595M, 034596M, 034597M, 034601M. PROJECT CONSISTS OF ROAD WORK INCLUDING FULL DEPTH PATCHING ON VARIOUS ROADS IN DARLINGTON, DILLON, FLORENCE, & MARLBORO COUNTIES.

TOTAL LENGTH OF PROJECT: 45.7200 MILES. COMPLETION DATE: 11/16/2006. DBE GOAL: 0.00%.

RANK	VENDOR NO./NAME	LOCATION	TOTAL BID	% OVER LOW BID
1	1SO006	SOUTHERN ASPHALT, INC.	\$ 908,463.00	00.0000%
2	1WE002	WEAVER CO., INC.	\$ 997,064.09	09.7529%
3	1PA005	PALMETTO PAVING CORPORATION	\$ 1,015,310.24	11.7613%
4	1AP002	APAC-ATLANTIC, INCORPORATED	\$ 1,123,938.68	23.7187%
5	1CR002	C. RAY MILES CONST. CO.	\$ 1,658,286.80	82.5376%

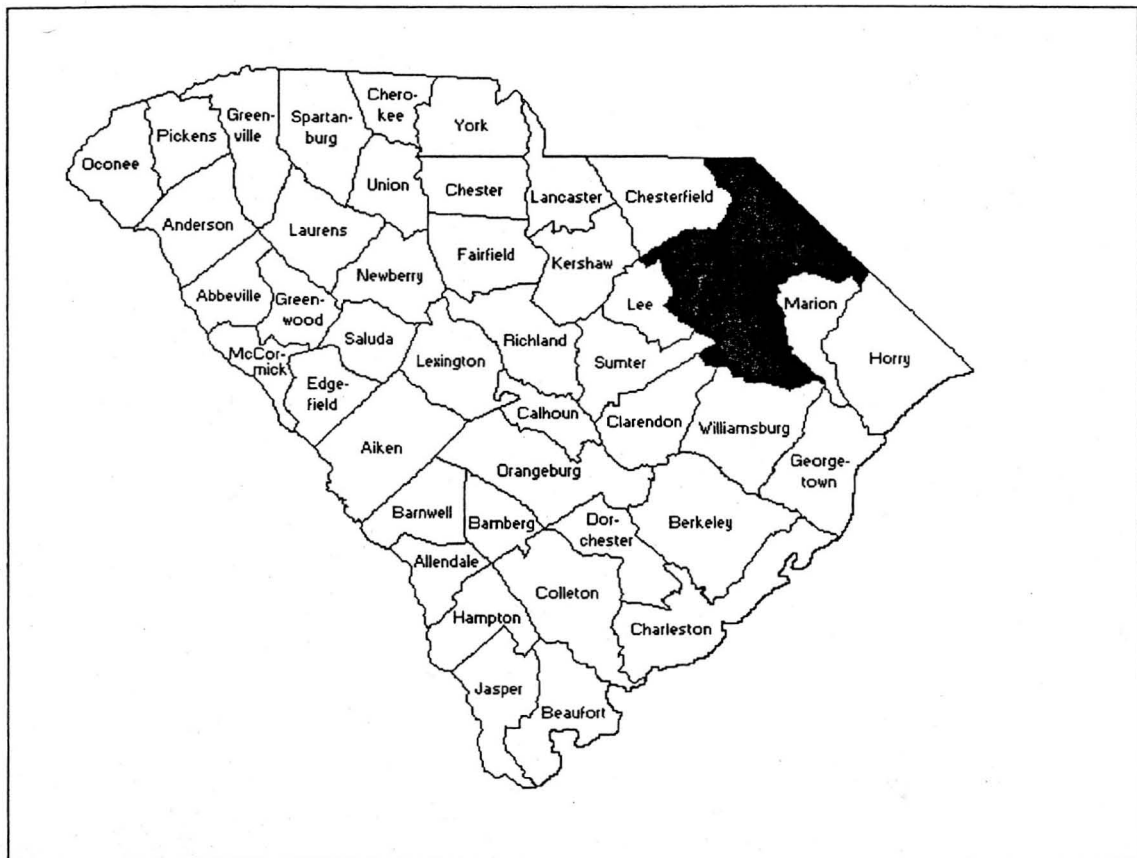
THIS IS TO CERTIFY THAT THIS IS A TRUE AND CORRECT COPY OF ALL
THE BIDS RECEIVED ON 12/13/05 FOR THIS PROJECT.
CONTRACT ADMINISTRATOR [Signature] DATE 01/06/06

APPROVED BY: Elizabeth S. Mabry
TITLE: EXECUTIVE DIRECTOR

2006

SCDOT Full Depth

<u>County</u>	<u>File Number</u>
Darlington	16.290610
Dillon	17.290610
Florence	21.290610
Marlboro	35.290610



NOTE: ALL WORKMANSHIP AND MATERIAL ON THIS PROJECT IS TO CONFORM TO THE SOUTH CAROLINA STATE HIGHWAY DEPARTMENT STANDARD SPECIFICATIONS FOR HIGHWAY CONSTRUCTION (LATEST EDITION), AND BOOK OF STANDARD DRAWINGS FOR ROAD CONSTRUCTION.

NOTE: All Quantities are in English Standard Measurements

160

ROAD DESCRIPTIONS AND MILEAGE DETAILS

<u>Road/Route</u>	<u>From</u>	<u>To</u>	<u>Length</u>
S-112	S-13	S-25	3.46
S-151	US 401	S-152	3.16
S-332	S-28	SC 151/SC 34	0.74
S-508	S-45	FLORENCE CO LINE	0.49
S-684	S-44	S-355	1.20
S-1075	S-28	SC 34	1.27
S-171	SC 9	S-34	4.12
S-766	S-219	S-151	1.43
S-537	S-55	US 52	4.70
S-544	US 378	SC 403	2.41
S-558	S-55	S-537	3.51
S-716	S-537	SC 541	2.57
S-761	S-544	SC 341	0.99
S-803	SC 541	S-558	2.39
S-887	SC 341	S-910	1.30
S-1104	S-37	SC 341	1.65
S-1217	S-36	S-59	1.74
S-36	S-359	R-R CROSSING	4.41
S-209	SC 912	S-359	3.29
S-359	S-209	S-36	0.89

161

SOUTH CAROLINA DEPARTMENT OF TRANSPORTATION

DATE : 12/15/05

PAGE : 1

VENDOR RANKING

*(20.100710) FAIRFIELD COUNTY, SC FILE NOS. 20.100710, STATE PROJECT NO. MTN-MR06, PCN 034403M. PROJECT CONSISTS OF ROAD WORK INCLUDING RESURFACING ON VARIOUS ROADS IN FAIRFIELD COUNTY.

TOTAL LENGTH OF PROJECT: 6.7500 MILES. COMPLETION DATE: 10/31/2006. DBE GOAL: 0.00%.

RANK	VENDOR NO./NAME	LOCATION	TOTAL BID	% OVER LOW BID
1	1SA015	SATTERFIELD CONST. CO., INC.	\$ 616,863.52	00.0000%
2	1BO002	BOGGS PAVING, INC.	\$ 687,540.92	11.4575%
3	1LC001	LCI - LINEBERGER CONSTRUCTION, INC.	\$ 727,721.71	17.9713%
4	1RE010	REA CONTRACTING, LLC	\$ 775,727.08	25.7534%
5	1SL002	SLOAN CONSTRUCTION CO., INC.	\$ 836,440.72	35.5958%

THIS IS TO CERTIFY THAT THIS IS A TRUE AND CORRECT COPY OF ALL
THE BIDS RECEIVED ON 12/13/05 FOR THIS PROJECT.
CONTRACT ADMINISTRATOR  DATE 01/06/06

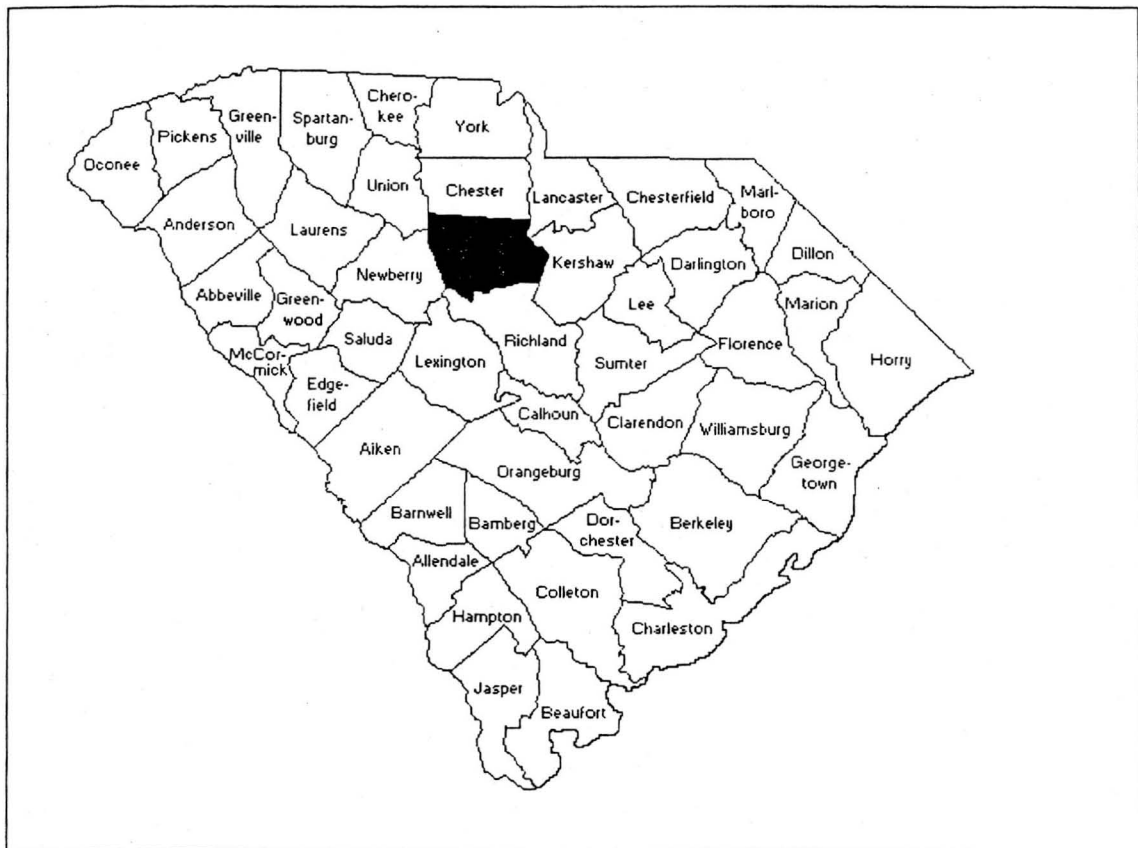
APPROVED BY: Elizabeth S. Mabry
TITLE: EXECUTIVE DIRECTOR

2007

SCDOT Secondary Resurfacing

County
Fairfield

File Number
20.100710



NOTE: ALL WORKMANSHIP AND MATERIAL ON THIS PROJECT IS TO CONFORM TO THE SOUTH CAROLINA STATE HIGHWAY DEPARTMENT STANDARD SPECIFICATIONS FOR HIGHWAY CONSTRUCTION (LATEST EDITION), AND BOOK OF STANDARD DRAWINGS FOR ROAD CONSTRUCTION.

NOTE: All Quantities are in English Standard Measurements

163

ROAD DESCRIPTIONS AND MILEAGE DETAILS

<u>Road/Route</u>	<u>From</u>	<u>To</u>	<u>Length</u>
S-38	US 321	S-116	1.78
S-61	SC 213	US 321	4.97

164

SOUTH CAROLINA DEPARTMENT OF TRANSPORTATION

DATE : 12/15/05

PAGE : 1

VENDOR RANKING

*(22.290610) GEORGETOWN, HORRY, MARION & WILLIAMSBURG COUNTIES, SC FILE NOS. 22.290610, 26.290610, 4.290610, & 45.290610, STATE PROJECT NO. MTN-DP06, PCN 034598M, 034599M, 034600M, 034602M. PROJECT CONSISTS OF ROAD WORK INCLUDING FULL DEPTH PATCHING ON VARIOUS ROADS IN GEORGETOWN, HORRY, MARION, & WILLIAMSBURG COUNTIES.

TOTAL LENGTH OF PROJECT: 118.5100 MILES. COMPLETION DATE: 10/31/2006. DBE GOAL: 0.00%.

RANK	VENDOR NO./NAME	LOCATION	TOTAL BID	% OVER LOW BID	
1	1PA005	PALMETTO PAVING CORPORATION	CONWAY, SC	\$ 1,057,438.84	00.0000%
2	1SO006	SOUTHERN ASPHALT, INC.	CONWAY, SC	\$ 1,095,455.40	03.5952%
3	1AP002	APAC-ATLANTIC, INCORPORATED	KINSTON, NC	\$ 1,212,276.39	14.6427%
4	1WE002	WEAVER CO., INC.	CONWAY, SC	\$ 1,221,554.74	15.5201%
5	1BO002	BOGGS PAVING, INC.	MONROE, NC	\$ 1,509,367.08	42.7380%

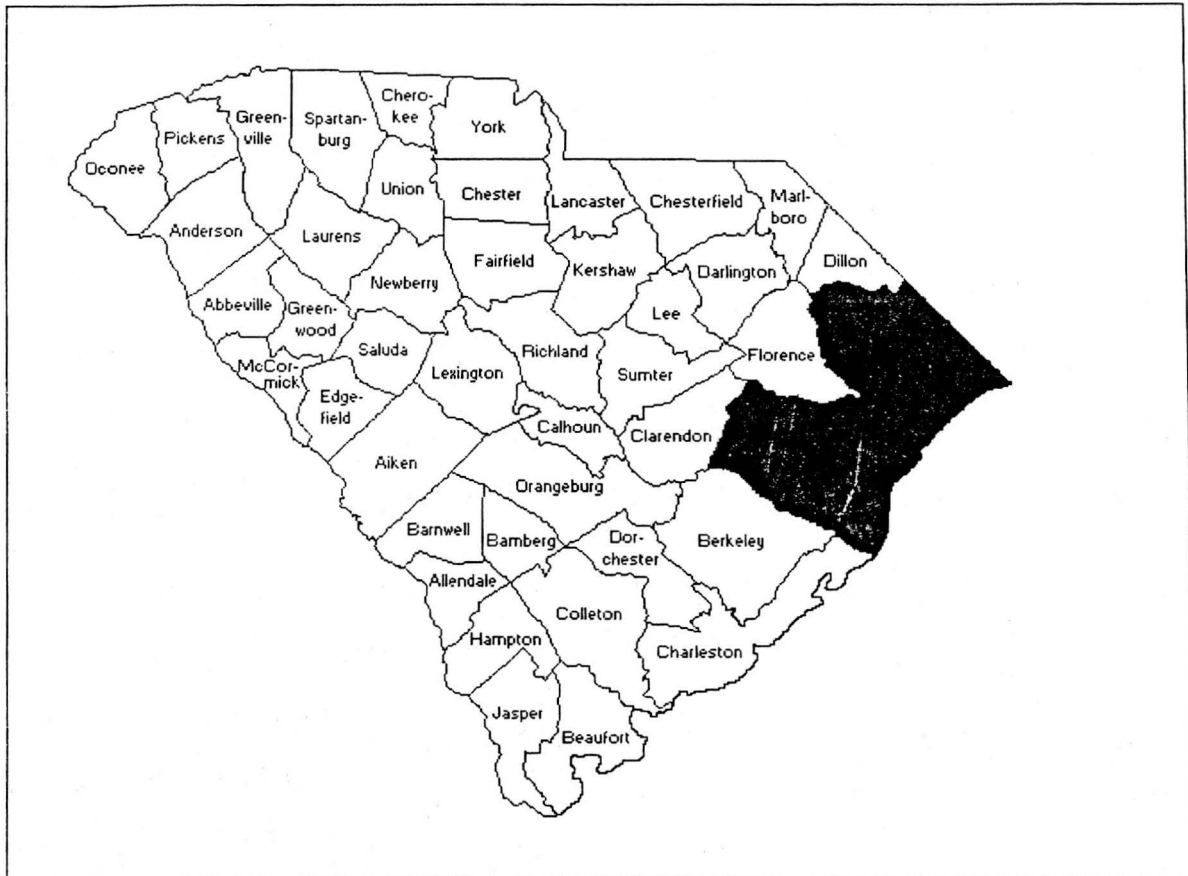
THIS IS TO CERTIFY THAT THIS IS A TRUE AND CORRECT COPY OF ALL
THE BIDS RECEIVED ON 12/13/05 FOR THIS PROJECT
CONTRACT ADMINISTRATOR [Signature] DATE 01/06/06

APPROVED BY: Elizabeth S. Mabry
TITLE: EXECUTIVE DIRECTOR

2006

SCDOT Full Depth

<u>County</u>	<u>File Number</u>
Georgetown	22.290610
Horry	26.290610
Marion	34.290610
Williamsburg	45.290610



NOTE: ALL WORKMANSHIP AND MATERIAL ON THIS PROJECT IS TO CONFORM TO THE SOUTH CAROLINA STATE HIGHWAY DEPARTMENT STANDARD SPECIFICATIONS FOR HIGHWAY CONSTRUCTION (LATEST EDITION), AND BOOK OF STANDARD DRAWINGS FOR ROAD CONSTRUCTION.

NOTE: All Quantities are in English Standard Measurements

166

ROAD DESCRIPTIONS AND MILEAGE DETAILS

<u>Road/Route</u>	<u>From</u>	<u>To</u>	<u>Length</u>
S-20	US 521	S-119	2.04
S-119	US 521	S-20	1.76
S-431	US 701	NE TO THE END OF PAVEMENT	0.87
S-507	S-505	S-40	0.27
S-524	US 701	S-431	1.51
S-690	S-691	S-718	0.14
S-720	S-718	S-691	0.16
S-733	US 17	S-339	0.08
S-788	US 17	S-339	0.08
S-33	SC 410	NC STATE LINE	6.22
S-65	S-19	S-666	4.31
S-72	S-270	NC STATE LINE	3.02
S-105	SC 905	END OF STATE MAINTENANCE	5.21
S-107	S-165	S-548	1.32
S-165	S-106	US 701	0.90
S-270	S-72	S-142	1.10
S-963	S-309	S-45	2.48
S-1264	S-963	END STATE MAINT	1.57
S-481	SC 908	S-207	1.47
S-502	S-396	SC 41A	3.14
S-24	SC 261	SC 41	16.18
S-45	GEORGETOWN CO LINE	SC 375	17.61
S-50	S 45	US 521	10.91
S-52	S-118	FLORENCE CO. LINE	7.07
S-159	S-186	S-39	12.99
S-249	S-44	S-44	4.50
S-259	S-258	S-47	1.86
S-574	S-223	S-574	9.74

167

SOUTH CAROLINA DEPARTMENT OF TRANSPORTATION

DATE : 12/15/05

PAGE : 1

VENDOR RANKING

*(23.100710) GREENVILLE & SPARTANBURG COUNTIES, SC FILE NOS. 23.100710 & 42.100710, STATE PROJECT NO. MTN-MR06,
PCN 034429M, 034432M. PROJECT CONSISTS OF ROAD WORK INCLUDING RESURFACING ON VARIOUS ROADS IN GREENVILLE & SPARTANBURG COUNTIES.

TOTAL LENGTH OF PROJECT: 17.0300 MILES. COMPLETION DATE: 10/31/2006. DBE GOAL: 0.00%.

RANK	VENDOR NO./NAME	LOCATION	TOTAL BID	% OVER LOW BID
1	1AS002	ASHMORE BROTHERS, INC.	\$ 2,398,732.42	00.0000%
2	1SL002	SLOAN CONSTRUCTION CO., INC.	\$ 2,443,717.50	01.8754%
3	1KI001	KING ASPHALT, INC.	\$ 2,637,089.19	09.9368%

THIS IS TO CERTIFY THAT THIS IS A TRUE AND CORRECT COPY OF ALL
THE BIDS RECEIVED ON 12/13/05 FOR THIS PROJECT.
CONTRACT ADMINISTRATOR J. Beck DATE 01/06/06

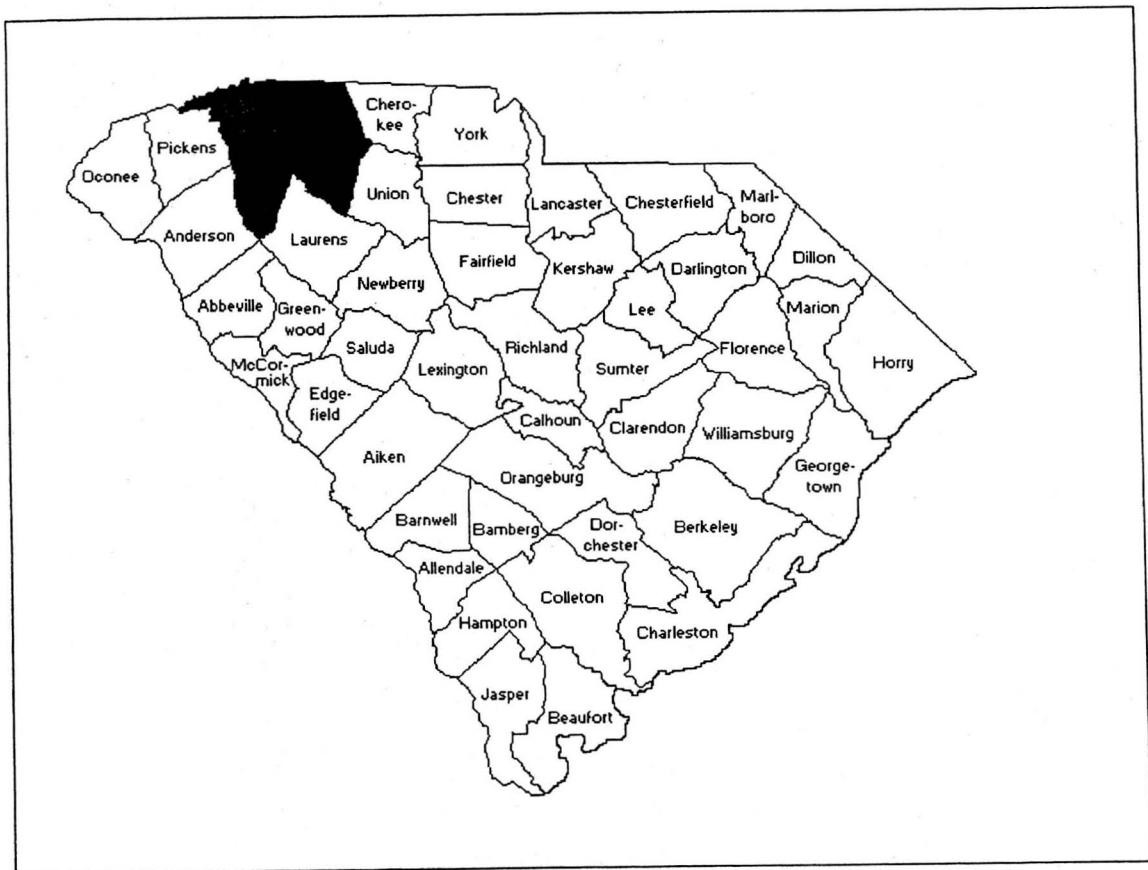
APPROVED BY: Elizabeth S. Mabry
TITLE: EXECUTIVE DIRECTOR

2007

SCDOT Secondary Resurfacing

County
Greenville
Spartanburg

File Number
23.100710
42.100710



NOTE: All Quantities are in English Standard Measurements

169

ROAD DESCRIPTIONS AND MILEAGE DETAILS

<u>Road/Route</u>	<u>From</u>	<u>To</u>	<u>Length</u>
S-277	SC-14	SPARTANBURG CO. LINE	3.80
S-545	SCUFFLETOWN RD	SIMPSONVILLE CITY	3.34
		LIMITS	
S-545	SIMPSONVILLE CITY	S-220	0.32
	LIMITS		
S-548	500' EAST OF SC-14	.13 MI. W. OF MOORE RD.	0.82
S-548	.09 MILES E OF GODFREY	S-164	0.18
	RD		
S-920	LOCUST HILL	EAST 0.11 MILES SC-290	0.11
S-920	EAST 0.11 MILES SC-290	S-23-546	1.33
S-74	S-9	S-55	4.45
S-125	US 221	185' FROM US-221	0.04
S-125	185' FROM US-221	240' FROM SC-9	0.52
S-125	240' FROM SC-9	SC-9	0.02
S-221	0.36 BEFORE S-644	S-62	2.10

170

SOUTH CAROLINA DEPARTMENT OF TRANSPORTATION

DATE : 12/15/05

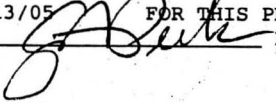
PAGE : 1

VENDOR RANKING

*(23.210B) GREENVILLE COUNTY, SC FILE NO. 23.210B, FAP NO. STP-SA23(005), PCN 030514T. PROJECT CONSISTS OF ROAD WORK INCLUDING INTERSECTION IMPROVEMENTS ON ROAD S-23-0050 AT ROAD S-23-0272 INCLUDES WIDENING LEFT TURN LANES.

TOTAL LENGTH OF PROJECT: 0.4500 MILES. COMPLETION DATE: 05/31/2006. DBE GOAL: 3.00%.

RANK	VENDOR NO./NAME	LOCATION	TOTAL BID	% OVER LOW BID
1	1SS001	S & S CONSTRUCTION, INC.	\$ 304,086.25	00.0000%
2	1SL002	SLOAN CONSTRUCTION CO., INC.	\$ 315,850.10	03.8686%
3	1LY001	LYNNSTAR CONST. CO., INC. (DWBE)	\$ 328,933.80	08.1712%
4	1WH001	WHAM BROTHERS CONST., CO.	\$ 356,879.36	17.3612%
5	1MY001	MYLES CONSTRUCTION CO. INC	\$ 407,711.78	34.0777%
6	1EA001	EAGLE CONSTRUCTION CO., INC.	\$ 521,242.05	71.4126%
7	1BL011	BLYTHE CONSTRUCTION, INC.	\$ 553,231.00	81.9323%

THIS IS TO CERTIFY THAT THIS IS A TRUE AND CORRECT COPY OF ALL
THE BIDS RECEIVED ON 12/13/05 FOR THIS PROJECT.
CONTRACT ADMINSTRATOR  DATE 01/06/06

APPROVED BY: Elizabeth S. Mabry
TITLE: EXECUTIVE DIRECTOR

SOUTH CAROLINA DEPARTMENT OF TRANSPORTATION

DATE : 12/15/05

PAGE : 1

VENDOR RANKING

*(28.100710) KERSHAW, LEE & SUMTER COUNTIES, SC FILE NOS. 28.100710, 31.100710, & 43.100710, STATE PROJECT NO. MTN-MR06, PCN 034395M, 034396M, 034399M. PROJECT CONSISTS OF ROAD WORK INCLUDING RESURFACING ON VARIOUS ROADS IN KERSHAW, LEE, & SUMTER COUNTIES.

TOTAL LENGTH OF PROJECT: 19.2800 MILES. COMPLETION DATE: 10/31/2006. DBE GOAL: 0.00%.

RANK	VENDOR NO./NAME	LOCATION	TOTAL BID	% OVER LOW BID
1	1PA005	PALMETTO PAVING CORPORATION	\$ 2,011,878.18	00.0000%
2	1AP002	APAC-ATLANTIC, INCORPORATED	\$ 2,167,264.01	07.7234%

THIS IS TO CERTIFY THAT THIS IS A TRUE AND CORRECT COPY OF ALL
THE BIDS RECEIVED ON 12/13/05 FOR THIS PROJECT
CONTRACT ADMINISTRATOR *[Signature]* DATE 01/06/06

APPROVED BY: Elizabeth S. Mabry
TITLE: EXECUTIVE DIRECTOR

2007

SCDOT Secondary Resurfacing

County
Kershaw
Lee
Sumter

File Number
28.100710
31.100710
43.100710



NOTE: ALL WORKMANSHIP AND MATERIAL ON THIS PROJECT IS TO CONFORM TO THE SOUTH CAROLINA STATE HIGHWAY DEPARTMENT STANDARD SPECIFICATIONS FOR HIGHWAY CONSTRUCTION (LATEST EDITION), AND BOOK OF STANDARD DRAWINGS FOR ROAD CONSTRUCTION.

NOTE: All Quantities are in English Standard Measurements

173

ROAD DESCRIPTIONS AND MILEAGE DETAILS

<u>Road/Route</u>	<u>From</u>	<u>To</u>	<u>Length</u>
S-42	S28-88	S28-328	3.25
S-42	S28-328	S28-87	4.88
S-42	S28-87	S28-504	1.46
S-42	S28-504	SC 341	0.94
S-41	S-31-21	SC 341	5.38
S-76	S-43-1048	S-43-43	2.88
S-1370	S-43-947	S-43-947	0.49

174

SOUTH CAROLINA DEPARTMENT OF TRANSPORTATION

DATE : 12/15/05

PAGE : 1

VENDOR RANKING

*(28.290610) KERSHAW, LEE & SUMTER COUNTIES, SC FILE NOS. 28.290610, 31.290610, & 43.290610, STATE PROJECT NO. MTN-DP06, PCN 034571M, 034572M, 034575M. PROJECT CONSISTS OF ROAD WORK INCLUDING FULL DEPTH PATCHING ON VARIOUS ROADS IN KERSHAW, LEE, & SUMTER COUNTIES.

TOTAL LENGTH OF PROJECT: 93.5900 MILES. COMPLETION DATE: 10/31/2006. DBE GOAL: 0.00%.

RANK	VENDOR NO./NAME	LOCATION	TOTAL BID	% OVER LOW BID
1	1PA005	PALMETTO PAVING CORPORATION	\$ 799,869.01	00.0000%
2	1AP002	APAC-ATLANTIC, INCORPORATED	\$ 879,443.50	09.9484%
3	1CR002	C. RAY MILES CONST. CO.	\$ 1,115,306.90	39.4362%

THIS IS TO CERTIFY THAT THIS IS A TRUE AND CORRECT COPY OF ALL
THE BIDS RECEIVED ON 12/13/05 FOR THIS PROJECT.
CONTRACT ADMINISTRATOR [Signature] DATE 01/06/06

APPROVED BY: Elizabeth S. Mabry
TITLE: EXECUTIVE DIRECTOR

2006

SCDOT Full Depth

County
Kershaw
Lee
Sumter

File Number
28.290610
31.290610
43.290610



NOTE: ALL WORKMANSHIP AND MATERIAL ON THIS PROJECT IS TO CONFORM TO THE SOUTH CAROLINA STATE HIGHWAY DEPARTMENT STANDARD SPECIFICATIONS FOR HIGHWAY CONSTRUCTION (LATEST EDITION), AND BOOK OF STANDARD DRAWINGS FOR ROAD CONSTRUCTION.

NOTE: All Quantities are in English Standard Measurements

176

ROAD DESCRIPTIONS AND MILEAGE DETAILS

<u>Road/Route</u>	<u>From</u>	<u>To</u>	<u>Length</u>
S-22	SC 34	S-404	1.80
S-35	S-130	END OF PAVEMENT	2.39
S-38	US 1	END OF PAVEMENT	2.82
S-56	DEAD END	S-13	5.29
S-102	SC 12	S-47	3.71
S-449	S-15	S-131	1.49
S-568	S-94	S-12	2.12
S-906	SC 12	S-47	4.23
S-37	SC 441	US 15	3.95
S-29	CLARENDON CO LINE	SC 261	1.78
S-41	US 76	US 378	6.47
S-49	SC 527	CLARENDON CO LINE	3.06
S-59	SC 527	SC 58	7.73
S-60	LEE COUNTY LINE	SC 53	3.96
S-61	LEE CO LINE	SC 53	10.24
S-62	S-150	S-61	5.62
S-81	US 378	US 401	7.70
S-290	US 15	S-92	5.21
S-459	S-131	S-25	1.26
S-543	CLARENDON COUNTY LINE	S-77	3.24
S-597	S-61	S-48	3.32
S-627	S-260	S-82	1.25
S-759	S-260	S-58	2.83
S-798	S-59	ESM	0.90
S-1166	S-412	S-1350	1.22

177

SOUTH CAROLINA DEPARTMENT OF TRANSPORTATION

DATE : 12/15/05

PAGE : 1

VENDOR RANKING

*(28.134B) KERSHAW COUNTY, SC FILE NO. 28.134B, FAP NO. STP-SA28(002), PCN 028691T. PROJECT CONSISTS OF ROAD WORK INCLUDING INTERSECTION IMPROVEMENTS ON SC-34 AT ROADS S-28-0019 & S-28-0945 INCLUDES CONSTRUCTION OF LEFT TURN LANE.

TOTAL LENGTH OF PROJECT: 0.2300 MILES. COMPLETION DATE: 05/31/2006. DBE GOAL: 6.00%.

RANK	VENDOR NO./NAME	LOCATION	TOTAL BID	% OVER LOW BID
1	1CR002	C. RAY MILES CONST. CO.	\$ 218,219.33	00.0000%
2	1MA012	MARSHALL LANDSCAPING, INC.	\$ 228,497.81	04.7102%
3	1BO002	BOGGS PAVING, INC.	\$ 311,502.00	42.7472%
4	1EA001	EAGLE CONSTRUCTION CO., INC.	\$ 403,073.55	84.7103%
5	1US003	U. S. CONSTRUCTORS, INC.	\$ 436,224.00	99.9016%
6	1PL005	FLOWDEN CONSTRUCTION CO., INC.	\$ 444,489.00	203.6891%

THIS IS TO CERTIFY THAT THIS IS A TRUE AND CORRECT COPY OF ALL
THE BIDS RECEIVED ON 12/13/05 FOR THIS PROJECT.
CONTRACT ADMINSTRATOR Elizabeth S. Mabry DATE 01/06/06

APPROVED BY: Elizabeth S. Mabry
TITLE: EXECUTIVE DIRECTOR

SOUTH CAROLINA DEPARTMENT OF TRANSPORTATION

DATE : 12/15/05


PAGE : 1

VENDOR RANKING

*(29.100710) LANCASTER COUNTY, SC FILE NOS. 29.100710, STATE PROJECT NO. MTN-MR06, PCN 034404M. PROJECT CONSISTS OF ROAD WORK INCLUDING RESURFACING ON VARIOUS ROADS IN LANCASTER COUNTY.

TOTAL LENGTH OF PROJECT: 6.3900 MILES. COMPLETION DATE: 10/31/2006. DBE GOAL: 0.00%.

RANK	VENDOR NO./NAME	LOCATION	TOTAL BID	% OVER LOW BID
1	1BO002	BOGGS PAVING, INC.	\$ 868,818.52	00.0000%
2	1RE010	REA CONTRACTING, LLC	\$ 890,664.20	02.5144%
3	1AP002	APAC-ATLANTIC, INCORPORATED	\$ 967,928.62	11.4075%
4	1LC001	LCI - LINEBERGER CONSTRUCTION, INC.	\$ 997,237.48	14.7809%
5	1PA005	PALMETTO PAVING CORPORATION	\$ 1,086,201.17	25.0205%
6	1BL011	BLYTHE CONSTRUCTION, INC.	\$ 1,147,253.63	32.0476%

THIS IS TO CERTIFY THAT THIS IS A TRUE AND CORRECT COPY OF ALL
THE BIDS RECEIVED ON 12/13/05 FOR THIS PROJECT.
CONTRACT ADMINSTRATOR  DATE 01/06/06

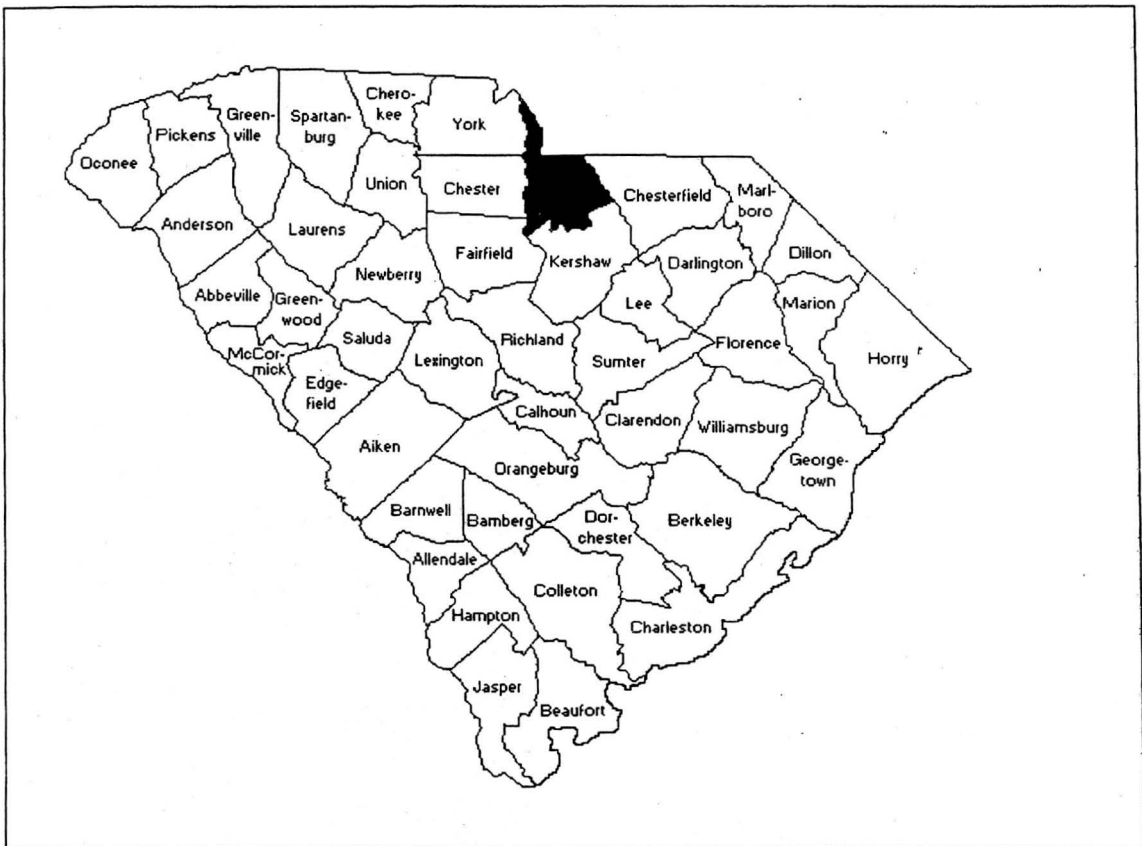
APPROVED BY: Elizabeth S. Mabry
TITLE: EXECUTIVE DIRECTOR

2007

SCDOT Secondary Resurfacing

County
Lancaster

File Number
29.100710



NOTE: ALL WORKMANSHIP AND MATERIAL ON THIS PROJECT IS TO CONFORM TO THE SOUTH CAROLINA STATE HIGHWAY DEPARTMENT STANDARD SPECIFICATIONS FOR HIGHWAY CONSTRUCTION (LATEST EDITION), AND BOOK OF STANDARD DRAWINGS FOR ROAD CONSTRUCTION.

NOTE: All Quantities are in English Standard Measurements

180

ROAD DESCRIPTIONS AND MILEAGE DETAILS

<u>Road/Route</u>	<u>From</u>	<u>To</u>	<u>Length</u>
S-54	US 521 NORTH	NC STATE LINE	1.37
S-64	S-336	S-42	1.82
S-64	BARBERVILLE ROAD	NC STATE LINE	2.62
S-612	SC 9	KENT DRIVE	0.26
S-612	S-518	S-553	0.32

181

SOUTH CAROLINA DEPARTMENT OF TRANSPORTATION

DATE : 12/15/05

PAGE : 1

VENDOR RANKING

*(30.100710) LAURENS, NEWBERRY & SALUDA COUNTIES, SC FILE NOS. 30.100710, 36.100710, & 41.100710, STATE PROJECT NO. MTN-MR06,
PCN 034424M, 034426M, 034427M. PROJECT CONSISTS OF ROAD WORK INCLUDING RESURFACING ON VARIOUS ROADS IN LAURENS, NEWBERRY, & SALUDA COUNTIES.

TOTAL LENGTH OF PROJECT: 14.2100 MILES. COMPLETION DATE: 12/31/2006. DBE GOAL: 0.00%.

RANK	VENDOR NO./NAME	LOCATION	TOTAL BID	% OVER LOW BID
1	1SA015 SATTERFIELD CONST. CO., INC.	GREENWOOD, SC	\$ 2,199,238.48	00.0000%

THIS IS TO CERTIFY THAT THIS IS A TRUE AND CORRECT COPY OF ALL
THE BIDS RECEIVED ON 12/13/05 FOR THIS PROJECT.
CONTRACT ADMINISTRATOR [Signature] DATE 01/06/06

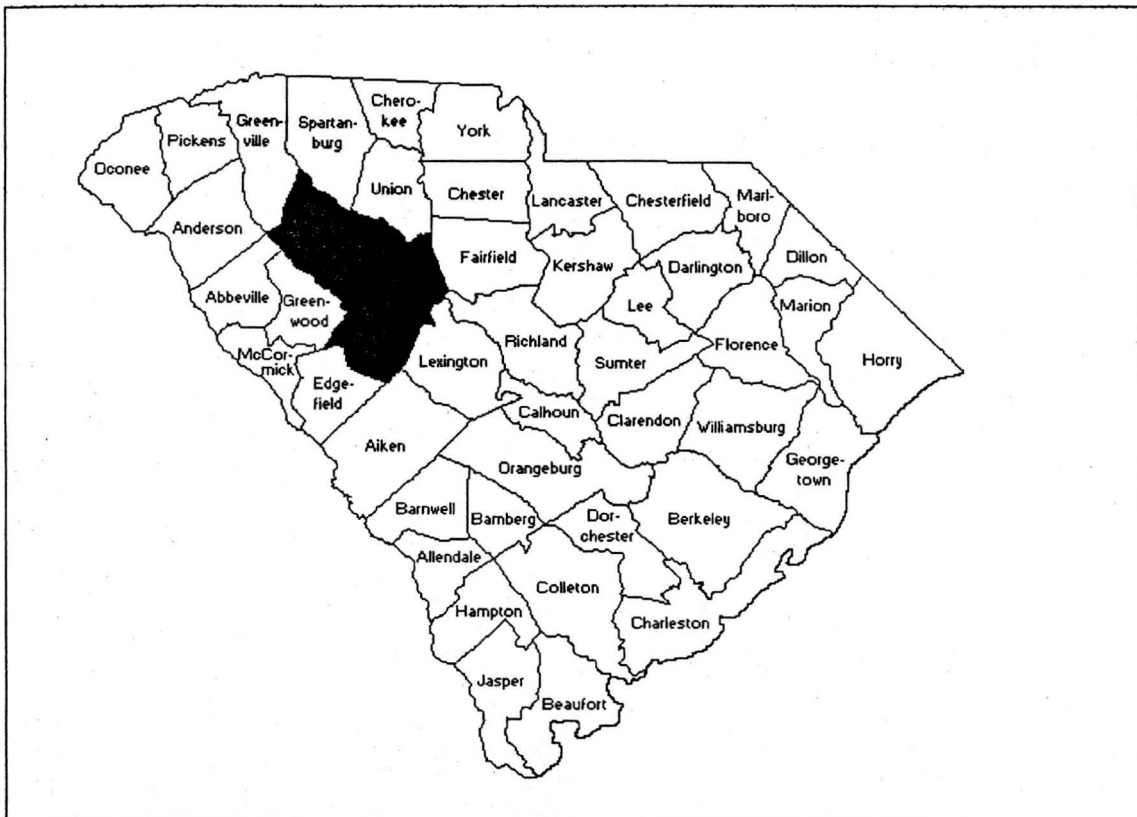
APPROVED BY: Elizabeth S. Mabry
TITLE: EXECUTIVE DIRECTOR

2007

SCDOT Secondary Resurfacing

County
Laurens
Newberry
Saluda

File Number
30.100710
36.100710
41.100710



NOTE: ALL WORKMANSHIP AND MATERIAL ON THIS PROJECT IS TO CONFORM TO THE SOUTH CAROLINA STATE HIGHWAY DEPARTMENT STANDARD SPECIFICATIONS FOR HIGHWAY CONSTRUCTION (LATEST EDITION), AND BOOK OF STANDARD DRAWINGS FOR ROAD CONSTRUCTION.

NOTE: All Quantities are in English Standard Measurements

ROAD DESCRIPTIONS AND MILEAGE DETAILS

<u>Road/Route</u>	<u>From</u>	<u>To</u>	<u>Length</u>
S-6	SC 252	0.1 MILE S OF SC 252	0.10
S-6	0.1 MILE S OF SC 252	0.3 MILE S OF SC 252	0.20
S-6	0.3 MILE S OF SC 252	S-47	2.30
S-90	SC 308	HELEN ST	0.13
S-90	HELEN ST.	0.1 N OF JEFFERSON ST	0.45
S-90	0.1 N OF JEFFERSON ST	FRANCES ST	0.23
S-90	FRANCES ST	ACADEMY ST	0.09
S-90	ACADEMY ST	S-337	0.19
S-547	S-162	HAYS STREET	0.23
S-547	HAYS STREET	0.05 MILES FOM HAYS ST	0.05
S-547	0.05 MILES FOM HAYS ST	SC 56/72	1.05
S-547	SC 56/72	WHITTEN CENTER	0.29
S-41	S-26	US 76	3.32
S-403	S-41	S-202	0.58
S-107	.154 MILES SE OF ASHLEY DR	S-21	5.00

184

SOUTH CAROLINA DEPARTMENT OF TRANSPORTATION

DATE : 12/15/05

PAGE : 1

VENDOR RANKING

*(30.220610) LAURENS, NEWBERRY & SALUDA COUNTIES, SC FILE NOS. 30.220610, 36.220610, & 41.220610, STATE PROJECT NO. MTN-SS06, PCN 034625M, 034627M, 034628M. PROJECT CONSISTS OF ROAD WORK INCLUDING SURFACE SEALING ON VARIOUS ROADS IN LAURENS, NEWBERRY, & SALUDA COUNTIES.

TOTAL LENGTH OF PROJECT: 73.3400 MILES. COMPLETION DATE: 11/30/2006. DBE GOAL: 0.00%.

RANK	VENDOR NO./NAME	LOCATION	TOTAL BID	% OVER LOW BID
1	1CA005	CARNES SOUTH CAROLINA, INC.	\$ 1,287,170.64	00.0000%
2	1JS001	J.S. MYERS CO., INC.	\$ 1,321,055.02	02.6325%
3	1TH037	THE MILLER GROUP, INC.	\$ 1,499,766.48	16.5165%

THIS IS TO CERTIFY THAT THIS IS A TRUE AND CORRECT COPY OF ALL
THE BIDS RECEIVED ON 12/13/05 FOR THIS PROJECT.
CONTRACT ADMINISTRATOR [Signature] DATE 01/06/06

APPROVED BY: Elizabeth S. Mabry
TITLE: EXECUTIVE DIRECTOR

2006

SCDOT Surface Seal

County

Laurens

Newberry

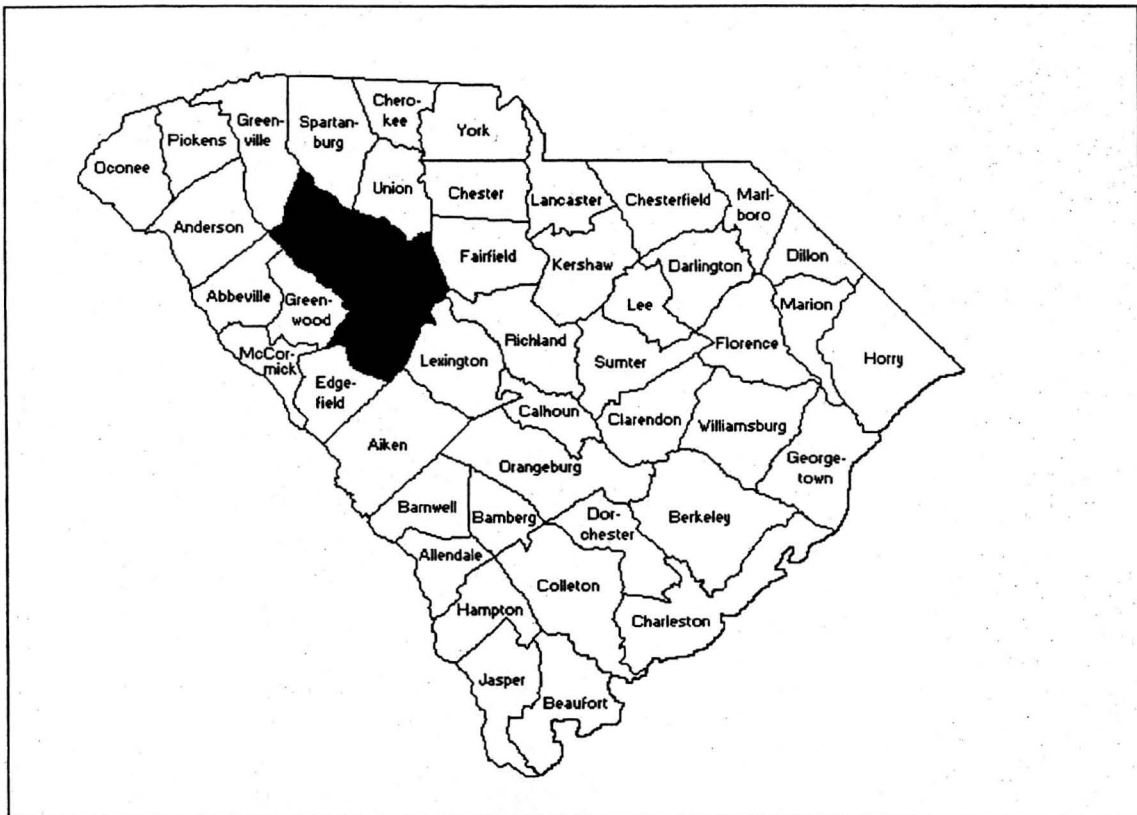
Saluda

File Number

30.220610

36.220610

41.220610



NOTE: ALL WORKMANSHIP AND MATERIAL ON THIS PROJECT IS TO CONFORM TO THE SOUTH CAROLINA STATE HIGHWAY DEPARTMENT STANDARD SPECIFICATIONS FOR HIGHWAY CONSTRUCTION (LATEST EDITION), AND BOOK OF STANDARD DRAWINGS FOR ROAD CONSTRUCTION.

NOTE: All Quantities are in English Standard Measurements

186

ROAD DESCRIPTIONS AND MILEAGE DETAILS

<u>Road/Route</u>	<u>From</u>	<u>To</u>	<u>Length</u>
S-49	S-38	SC 72	3.90
S-86	S-49	SC 39	2.70
S-87	SC 39	S-344	2.60
S-89	SC 39	NEWBERRY CO LINE	1.02
S-151	US 221	US 221	0.88
S-284	S-88	S-87	1.44
S-295	S-29	S-29	0.19
S-306	SC 72	S-19	2.45
S-341	S-49	S-86	2.99
S-354	S-307	0.60 MILES FROM S-307	0.60
S-412	S-87	S-346	1.19
S-422	S-29	0.91 FROM S-29	0.91
S-426	S-49	SC 39	1.33
S-481	S-19	SC 39	2.65
S-484	S-29	0.14 FROM S-29	0.14
S-485	S-484	0.15 FROM S-484	0.15
S-523	S-29	.44 MILES FROM S-29	0.45
S-524	S-523	.76 MILES FROM S-523	0.76
S-527	S-526	1.06 MILES FROM S-526	1.06
S-561	S-29	S-561	1.03
S-562	S-33	1.10 MILES FROM S-33	1.10
S-564	S-29	S-565	0.83
S-565	S-564	1.05 MILES FROM S-791	2.06
S-566	S-412	.70 MILES FROM S-412	0.70
S-650	S-562	0.39 FROM S-562	0.39
S-791	S-564	S-565	0.27
S-800	S-562	.50 MILES FROM S-562	0.50
S-838	S-29	.72 MILES FROM S-29	0.72
S-840	S-565	0.66 MILES FROM S-565	0.66
S-912	S-422	S-913	0.30
S-913	S-422	0.24 FROM S-422	0.24
S-299	SC 219	S-38	2.52
S-351	S-350	S-97	5.09
S-353	SC 773	S-38	1.90
S-501	SC 219	S-82	1.85
S-572	SC 34	US 176	2.42
S-730	SC 34	US 176	1.69
S-738	S-348	S-739	0.55
S-739	S-738	0.50 MI FROM S-738	0.50
S-740	S-738	S-738	0.24
S-31	SC 121	S-145	6.33
S-38	GREENWOOD CO LINE	EDGEFIELD CO LINE	2.59
S-48	S-78	S-65	1.75
S-70	SC 194	1.3 MI S OF S-90	2.44
S-83	US 178	US 378	2.28
S-90	SC 194	S-44	3.24
S-191	S-273	S-83	0.38
S-247	EDGEFIELD CO LINE	GREENWOOD CO LINE	1.36

187

SOUTH CAROLINA DEPARTMENT OF TRANSPORTATION

DATE : 12/15/05

PAGE : 1

VENDOR RANKING

*(32.100710) LEXINGTON & RICHLAND COUNTIES, SC FILE NOS. 32.100710, & 40.100710, STATE PROJECT NO. MTN-MR06, PCN 034397M, 034398M. PROJECT CONSISTS OF ROAD WORK INCLUDING RESURFACING ON VARIOUS ROADS IN LEXINGTON & RICHLAND COUNTIES.

TOTAL LENGTH OF PROJECT: 27.3900 MILES. COMPLETION DATE: 10/31/2006. DBE GOAL: 0.00%.

RANK	VENDOR NO./NAME	LOCATION	TOTAL BID	% OVER LOW BID
1	1SL002	SLOAN CONSTRUCTION CO., INC.	\$ 3,601,085.13	00.0000%
2	1CR001	C. R. JACKSON, INC.	\$ 3,665,002.91	01.7750%
3	1RE010	REA CONTRACTING, LLC	\$ 3,817,821.49	06.0186%

THIS IS TO CERTIFY THAT THIS IS A TRUE AND CORRECT COPY OF ALL
THE BIDS RECEIVED ON 12/13/05 FOR THIS PROJECT.

CONTRACT ADMINISTRATOR

DATE

01/06/06

APPROVED BY: Elizabeth S. Mabry

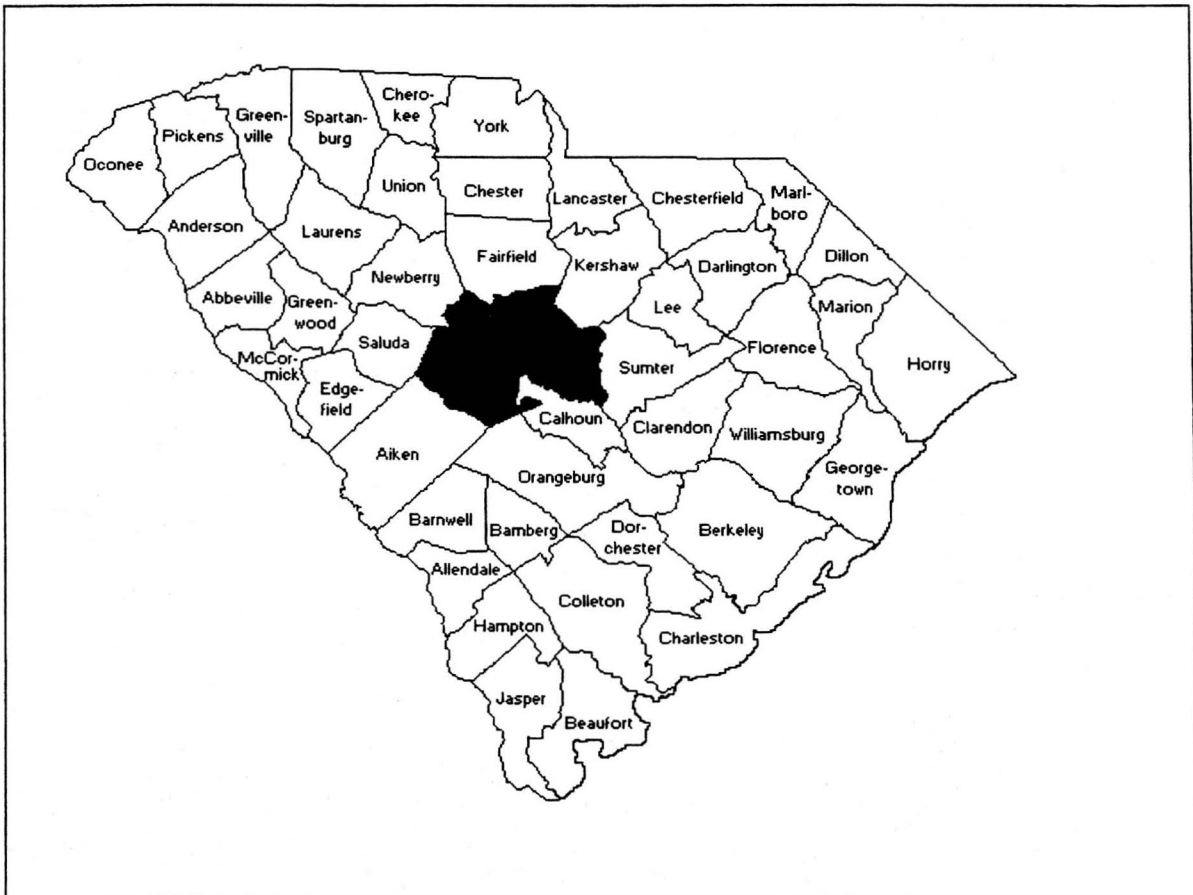
TITLE: EXECUTIVE DIRECTOR

2007

SCDOT Secondary Resurfacing

County
Lexington
Richland

File Number
32.100710
40.100710



NOTE: ALL WORKMANSHIP AND MATERIAL ON THIS PROJECT IS TO CONFORM TO THE SOUTH CAROLINA STATE HIGHWAY DEPARTMENT STANDARD SPECIFICATIONS FOR HIGHWAY CONSTRUCTION (LATEST EDITION), AND BOOK OF STANDARD DRAWINGS FOR ROAD CONSTRUCTION.

NOTE: All Quantities are in English Standard Measurements

189

ROAD DESCRIPTIONS AND MILEAGE DETAILS

<u>Road/Route</u>	<u>From</u>	<u>To</u>	<u>Length</u>
S-91	0.07 MILE W SC 6	0.18 MILE W SC 6	0.11
S-91	0.18 MILE W SC 6	0.49 MILE W SC 6 TO BRIDGE	0.31
S-91	0.49 MILE W SC 6	S-176	0.18
S-106	US 378	0.52 MILE SE US 378	0.52
S-106	0.52 MILE SE US 378	0.98 MILE SE US 378	0.46
S-106	0.98 MILE SE US 378	.02 MILE SE I-20 BRIDGE	0.83
S-127	0.08 MILES N OF US 1	.03 MILE N RAMA LN	0.30
S-127	.03 MILE N RAMA LN	BROOKMILL RD	0.26
S-127	BROOKMILL RD	.76 MILES N OF US 1	0.12
S-127	.76 MILES N OF US 1	1.25 MILES N OF US 1	0.49
S-247	1.75 MILE N S-995	S-995	1.75
S-383	S-1508	S-71	0.61
S-383	S-71	S-1707	0.37
S-719	US 321	S-73	2.84
S-1137	SC 6	S-1738	1.06
S-1137	S-1738	S-100	2.28
S-1448	S-1207	S-626	1.07
S-1453	S-244	SC 6	0.61
S-1760	S-34	S243	1.14
S-1764	S-685	S-1639	1.09
S-76	S-462	S-40-126	0.20
S-76	S-126	S-43	0.46
S-76	S-43	SC 215	0.36
S-126	SC 16	RONNIE ST.	1.13
S-126	RONNIE ST	S-76	0.49
S-126	S-76	SC 215	0.18
S-322	S-228	S-1750	0.23
S-322	S-1750	S-321	0.22
S-322	S-321	S-923	0.11
S-322	S-923	S-458	0.11
S-322	S-458	S-457	0.10
S-322	S-457	S-375	0.14
S-414	SC 215	S-371	0.34
S-414	S-371	S-2763	0.14
S-457	SC 555	S-228	0.35
S-457	S-288	S-322	0.09
S-804	S-734	S-66	4.10
S-1027	S-1159	S-223	0.59
S-1261	S-490	S-404	1.65

190

SOUTH CAROLINA DEPARTMENT OF TRANSPORTATION

DATE : 12/15/05

PAGE : 1

VENDOR RANKING

*(32.290610A) LEXINGTON & RICHLAND COUNTIES, SC FILE NOS. 32.290610A, & 40.290610, STATE PROJECT NO. MTN-DP06,
PCN 034573M, 034574M. PROJECT CONSISTS OF ROAD WORK INCLUDING FULL DEPTH PATCHING ON VARIOUS ROADS IN LEXINGTON & RICHLAND
COUNTIES.

TOTAL LENGTH OF PROJECT: 32.4200 MILES. COMPLETION DATE: 10/31/2006. DBE GOAL: 0.00%.

RANK	VENDOR NO./NAME	LOCATION	TOTAL BID	% OVER LOW BID
1	1CR002	C. RAY MILES CONST. CO.	\$ 842,171.00	00.0000%
2	1LA007	LANIER CONSTRUCTION CO., INC.	\$ 844,374.00	00.2616%
3	1RE010	REA CONTRACTING, LLC	\$ 947,788.60	12.5411%
4	1CR001	C. R. JACKSON, INC.	\$ 995,812.30	18.2435%
5	1SL002	SLOAN CONSTRUCTION CO., INC.	\$ 1,074,182.75	27.5492%

THIS IS TO CERTIFY THAT THIS IS A TRUE AND CORRECT COPY OF ALL
THE BIDS RECEIVED ON 12/13/05 FOR THIS PROJECT.
CONTRACT ADMINISTRATOR [Signature] DATE 01/06/06

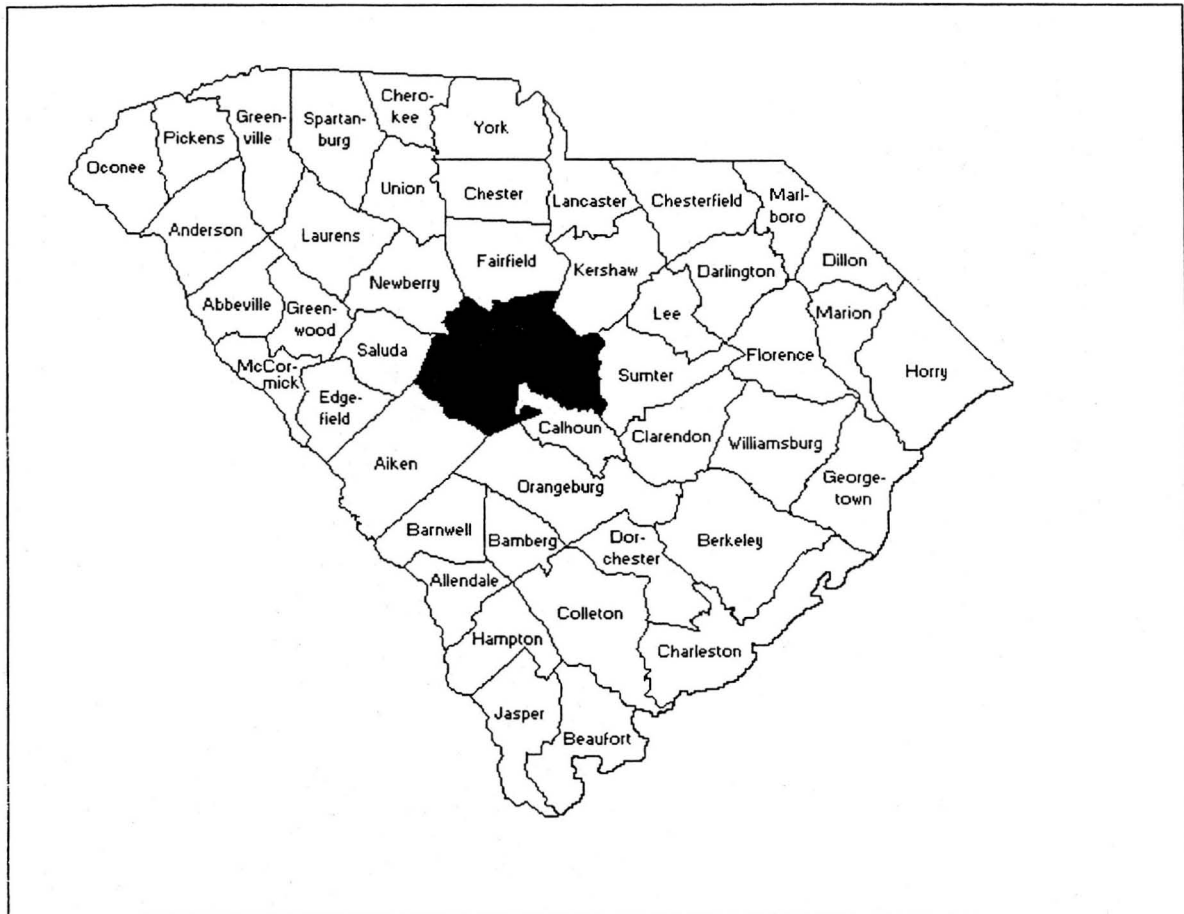
APPROVED BY: Elizabeth S. Mabry
TITLE: EXECUTIVE DIRECTOR

2006

SCDOT Full Depth

County
Lexington
Richland

File Number
32.290610A
40.290610



NOTE: ALL WORKMANSHIP AND MATERIAL ON THIS PROJECT IS TO CONFORM TO THE SOUTH CAROLINA STATE HIGHWAY DEPARTMENT STANDARD SPECIFICATIONS FOR HIGHWAY CONSTRUCTION (LATEST EDITION), AND BOOK OF STANDARD DRAWINGS FOR ROAD CONSTRUCTION.

NOTE: All Quantities are in English Standard Measurements

192

ROAD DESCRIPTIONS AND MILEAGE DETAILS

<u>Road/Route</u>	<u>From</u>	<u>To</u>	<u>Length</u>
S-877	S-51	END OF PAVEMENT	1.96
S-1089	S-83	END OF PAVEMENT	0.80
S-1778	S-878	S-233	0.75
S-220	S-3043	S-220	0.86
S-243	S-1536	S-15	0.77
S-390	S-1105	S-2295	0.43
S-431	SC 12	S-127	0.79
S-621	END OF PAVEMENT	S-620	0.22
S-935	S-1284	SC 262	4.56
S-1100	US 76/378	S-1843	0.90
S-1182	END OF PAVEMENT	S-392	0.67
S-1282	US 321	S-1352	2.62
S-1436	US 21	S-1436	0.69
S-1442	S-216	END OF PAVEMENT	0.17
S-1523	S-31	S-1524	0.34
S-1534	S-50	US 76/378	1.85
S-1691	S-935	S-69	4.74
S-1708	S-1680	END OF PAVEMENT	0.26
S-1720	END OF PAVEMENT	US 1	0.14
S-1727	SC 12	S-1581	0.94
S-2059	US 21	S-1367	1.37
S-2300	US 601	END OF PAVEMENT	0.20
S-2367	S-1436	S-1282	0.93
S-2513	S-2516	S-1828	0.32
S-2514	COUNTY ROAD	S-2501	0.59
S-2516	S-2246	S-2246	0.22
S-2645	S-2646	COUNTY ROAD	0.46
S-2646	S-2644	S-2645	0.23
S-2993	S-1152	S-1332	0.08

193

SOUTH CAROLINA DEPARTMENT OF TRANSPORTATION

DATE : 12/15/05

PAGE : 1

VENDOR RANKING

*(44.100710) UNION COUNTY, SC FILE NOS. 44.100710, STATE PROJECT NO. MTN-MR06, PCN 034405M. PROJECT CONSISTS OF ROAD WORK INCLUDING RESURFACING ON VARIOUS ROADS IN UNION COUNTY.

TOTAL LENGTH OF PROJECT: 3.2600 MILES. COMPLETION DATE: 10/31/2006. DBE GOAL: 0.00%.

RANK	VENDOR NO./NAME	LOCATION	TOTAL BID	% OVER LOW BID
1	1SL002	SLOAN CONSTRUCTION CO., INC.	\$ 516,057.40	00.0000%
2	1BO002	BOGGS PAVING, INC.	\$ 572,084.47	10.8568%
3	1FR001	F & R ASPHALT, INC.	\$ 595,414.39	15.3776%

THIS IS TO CERTIFY THAT THIS IS A TRUE AND CORRECT COPY OF ALL
THE BIDS RECEIVED ON 12/13/05 FOR THIS PROJECT
CONTRACT ADMINSTRATOR *[Signature]* DATE 01/06/06

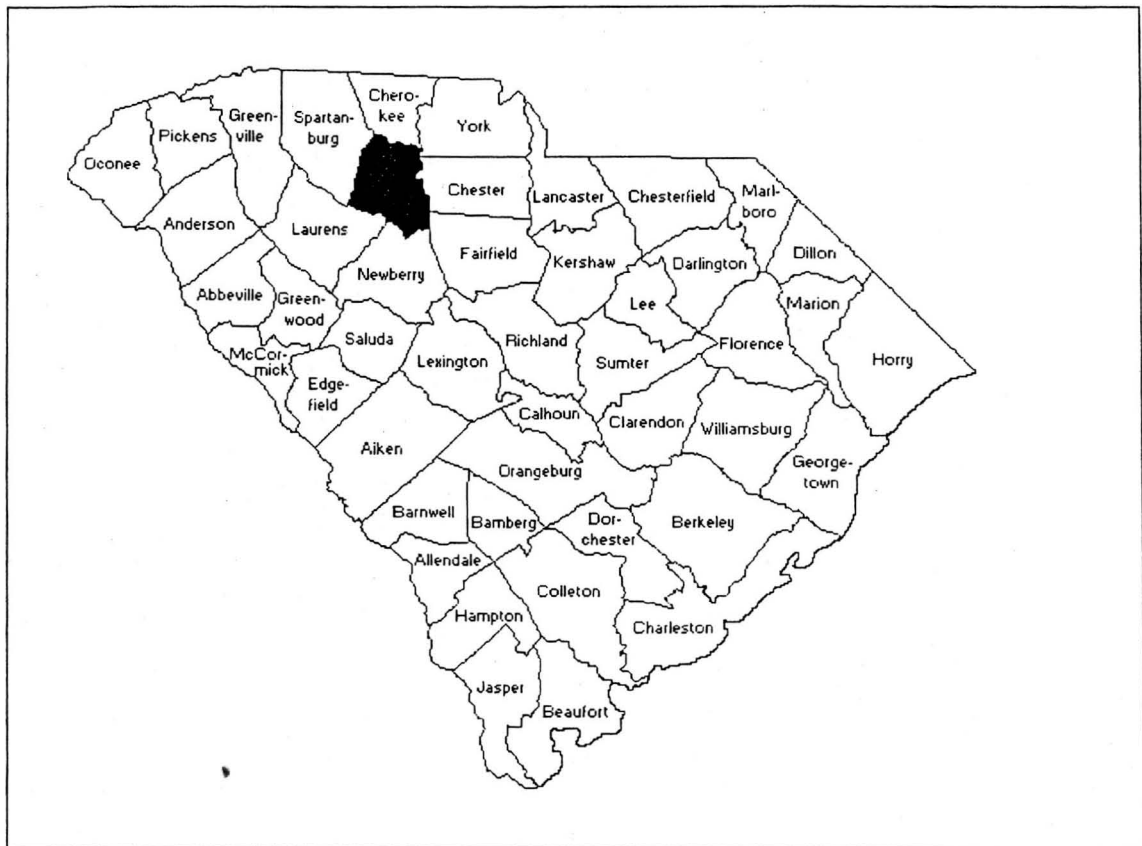
APPROVED BY: Elizabeth S. Mabry
TITLE: EXECUTIVE DIRECTOR

2007

SCDOT Secondary Resurfacing

County
Union

File Number
44.100710



NOTE: ALL WORKMANSHIP AND MATERIAL ON THIS PROJECT IS TO CONFORM TO THE SOUTH CAROLINA STATE HIGHWAY DEPARTMENT STANDARD SPECIFICATIONS FOR HIGHWAY CONSTRUCTION (LATEST EDITION), AND BOOK OF STANDARD DRAWINGS FOR ROAD CONSTRUCTION.

NOTE: All Quantities are in English Standard Measurements

195

ROAD DESCRIPTIONS AND MILEAGE DETAILS

<u>Road/Route</u>	<u>From</u>	<u>To</u>	<u>Length</u>
S-26	SC 9	SC 49	2.39
S-139	S-451	S-383	0.87

196

SOUTH CAROLINA DEPARTMENT OF TRANSPORTATION

DATE : 12/15/05


PAGE : 1

VENDOR RANKING

*(46.100710) YORK COUNTY, SC FILE NOS. 46.100710, STATE PROJECT NO. MTN-MR06, PCN 034406M. PROJECT CONSISTS OF WORK INCLUDING RESURFACING ON VARIOUS ROADS IN YORK COUNTY.

TOTAL LENGTH OF PROJECT: 12.9800 MILES. COMPLETION DATE: 10/31/2006. DBE GOAL: 0.00%.

RANK	VENDOR NO./NAME	LOCATION	TOTAL BID	% OVER LOW BID
1	1BO002	BOGGS PAVING, INC.	\$ 1,432,750.62	00.0000%
2	1RE010	REA CONTRACTING, LLC	\$ 1,502,908.64	04.8967%
3	1BL011	BLYTHE CONSTRUCTION, INC.	\$ 1,753,495.49	22.3867%
4	1AP002	APAC-ATLANTIC, INCORPORATED	\$ 1,834,986.31	28.0744%

THIS IS TO CERTIFY THAT THIS IS A TRUE AND CORRECT COPY OF ALL
THE BIDS RECEIVED ON 12/13/05 FOR THIS PROJECT.
CONTRACT ADMINISTRATOR  DATE 01/06/06

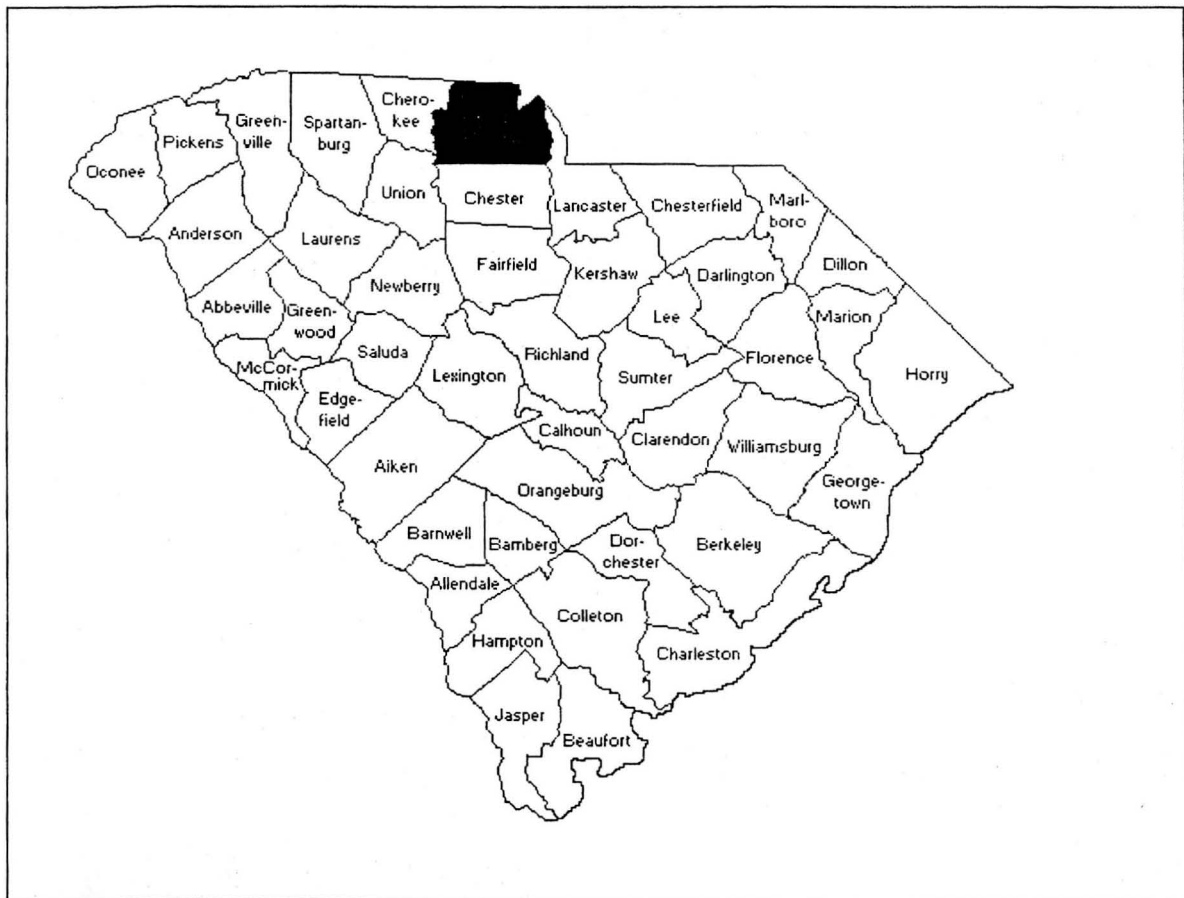
APPROVED BY: Elizabeth S. Mabry
TITLE: EXECUTIVE DIRECTOR

2007

SCDOT Secondary Resurfacing

County
York

File Number
46.100710



NOTE: ALL WORKMANSHIP AND MATERIAL ON THIS PROJECT IS TO CONFORM TO THE SOUTH CAROLINA STATE HIGHWAY DEPARTMENT STANDARD SPECIFICATIONS FOR HIGHWAY CONSTRUCTION (LATEST EDITION), AND BOOK OF STANDARD DRAWINGS FOR ROAD CONSTRUCTION.

NOTE: All Quantities are in English Standard Measurements

198

ROAD DESCRIPTIONS AND MILEAGE DETAILS

<u>Road/Route</u>	<u>From</u>	<u>To</u>	<u>Length</u>
S-102	S-101	SC 322	2.28
S-148	SC 55	NC STATE LINE	2.34
S-195	S-156	SC 161	2.00
S-243	S-998	0.12 MILE NE OF S-998	0.12
S-243	0.12 MILE SW OF S-250	S-250	0.12
S-250	SC 72	S-243	0.79
S-496	S-245	SC 121	0.35
S-737	S-560	SC 324	1.69
S-998	S-101	S-163	1.90
S-1343	US 21	DEAD END	0.59

199

SOUTH CAROLINA DEPARTMENT OF TRANSPORTATION

DATE : 12/15/05

PAGE : 1

VENDOR RANKING

*(04.109C) ANDERSON COUNTY, SC FILE NOS. 04.109C, STATE PROJECT NO. C-109C, PCN 034550R. PROJECT CONSISTS OF ROAD WORK INCLUDING RESURFACING ON ROADS S-04-0071, S-04-0931, & S-04-0560 IN ANDERSON COUNTY.

TOTAL LENGTH OF PROJECT: 7.0500 MILES. COMPLETION DATE: 05/31/2006. DBE GOAL: 0.00%.

RANK	VENDOR NO./NAME	LOCATION	TOTAL BID	% OVER LOW BID
1	1AS002	ASHMORE BROTHERS, INC.	\$ 910,328.25	00.0000%
2	1FR001	F & R ASPHALT, INC.	\$ 985,300.71	08.2358%
3	1SL002	SLOAN CONSTRUCTION CO., INC.	\$ 1,034,031.99	13.5889%

THIS IS TO CERTIFY THAT THIS IS A TRUE AND CORRECT COPY OF ALL
THE BIDS RECEIVED ON 12/13/05 FOR THIS PROJECT.
CONTRACT ADMINSTRATOR *[Signature]* DATE 01/06/06

APPROVED BY: Elizabeth S. Mabry
TITLE: EXECUTIVE DIRECTOR

ROAD DESCRIPTIONS AND MILEAGE DETAILS

<u>Road/Route</u>	<u>From</u>	<u>To</u>	<u>Length</u>
S-71	HARTWELL LAKE	JOINT @ OLD SPRING ROAD	1.69
S-71	JOINT @ OLD SPRING ROAD	SC 28	3.15
S-560	S-04-245	US 76	0.71
S-931	S-04-576	S-04-212	1.50

201

SOUTH CAROLINA DEPARTMENT OF TRANSPORTATION

DATE : 12/15/05

PAGE : 1

VENDOR RANKING

*(08.290610) BERKELEY, CHARLESTON & DORCHESTER COUNTIES, SC FILE NOS. 08.290610, 10.290610, 18.290610, STATE PROJECT NO. MTN-DP06, PCN 034604M, 034605M, 034607M. PROJECT CONSISTS OF ROAD WORK INCLUDING FULL DEPTH PATCHING ON VARIOUS ROADS IN BERKELEY, CHARLESTON, & DORCHESTER COUNTIES.

TOTAL LENGTH OF PROJECT: 60.2000 MILES. COMPLETION DATE: 10/31/2006. DBE GOAL: 0.00%.

RANK	VENDOR NO./NAME	LOCATION	TOTAL BID	% OVER LOW BID
1	1BA007	BANKS CONST. CO.	\$ 1,818,930.91	00.0000%
2	1SA007	SANDERS BROTHERS CONST.CO., INC	\$ 1,838,518.10	01.0769%
3	1CA005	CARNES SOUTH CAROLINA, INC.	\$ 1,926,043.21	05.8888%
4	1TH037	THE MILLER GROUP, INC.	\$ 1,999,527.43	09.9287%

THIS IS TO CERTIFY THAT THIS IS A TRUE AND CORRECT COPY OF ALL
THE BIDS RECEIVED ON 12/13/05 FOR THIS PROJECT
CONTRACT ADMINISTRATOR John A. Berk DATE 01/06/06

APPROVED BY: Elizabeth S. Mabry
TITLE: EXECUTIVE DIRECTOR

ROAD DESCRIPTIONS AND MILEAGE DETAILS

<u>Road/Route</u>	<u>From</u>	<u>To</u>	<u>Length</u>
S-47	US 176	S-787	1.83
S-203	S-16	S-275	2.79
S-788	S-291	S-291	1.75
S-1080	S-16	TERM	0.71
S-1118	S-291	S-467	1.13
S-1119	S-356	S275	1.98
S-1205	S-275	S1119	1.41
S-71	S-2141	0.08 MILE E OF S-1191	2.57
S-567	S-1081	S-1079	0.35
S-857	0.7 MILE N OF S-2204	US 17	3.31
S-857	US 17	0.05 MILE E OF US 17	4.29
S-857	0.05 MILE E OF US 17	US 17	0.05
S-1075	US 17	DEAD END	0.89
S-1076	US 17	DEAD END	0.81
S-1079	S-71	S-567	0.24
S-1081	S-265	S-567	0.28
S-1170	END OF ROAD	S-584	1.57
S-1190	S-1189	END OF ROAD	0.25
S-1453	US 17	END OF ROAD	1.30
S-1812	US 17	S-1813	0.19
S-1813	S-1814	S-2049	0.40
S-1814	US 17	L-O	1.36
S-1815	US 17	END OF ROAD	0.63
S-1955	S-858	END OF PAVEMENT	0.66
S-2198	S-1814	S-2202	0.60
S-2201	S-432	DEAD END	0.28
S-2202	S-2198	END	0.12
S-2204	S-857	END OF PAVEMENT	0.49
S-2205	S-857	0.1 MILE E OF S-857	0.10
S-2206	S-1335	END OF PAVEMENT	0.28
S-2340	S-2198	S-2198	0.11
S-2368	S-584	END OF PAVEMENT	0.65
S-2370	S-504	S-1519	0.52
S-2371	US 17 S	END OF PAVEMENT	0.15
S-2372	S-2276	S-2049	0.08
S-2409	S-504	S-1519	0.35
S-2410	S-2414	S-2414	0.74
S-2411	KIT HALL RD	END OF PAVEMENT	0.59
S-2412	S-2410	DEAD END	0.08
S-2430	S-2198	S-1814	0.33
S-2431	US 17	DEAD END	0.25
S-2437	US 17	DEAD END	0.23
S-2495	S-1453	DEAD END	0.44
S-85	BEGIN OF PAVEMENT	S-16	0.88
S-169	US 78	S-169	1.90
S-192	ORANGEBURG LINE	US 78	2.86
S-350	S-19	S-578	1.92
S-378	S-89	US 178	3.55
S-380	BEGIN STATE MAINTENANCE	US 15	1.51
S-471	US 78	DIRT SECTION	0.90
S-472	S-16	DIRT SECTION	0.65
S-481	S-168	US 78	1.28
S-578	US 15	S-49	2.08

CONTINUED

203

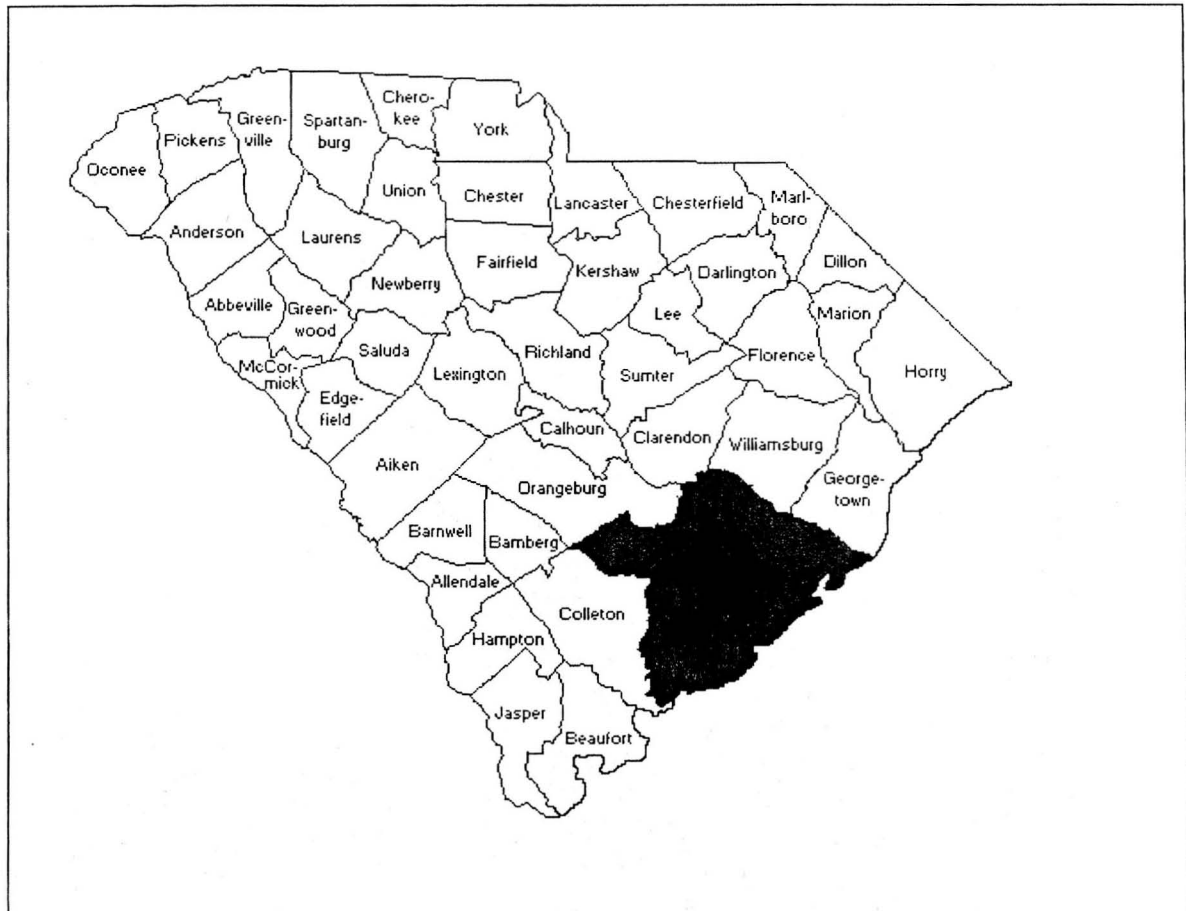
S-656	S-168	DEAD END	0.39
S-668	S-89	S-378	2.20
S-716	US 78	DIRT SECTION	1.35
S-763	US 78	DIRT SECTION	0.15
S-792	DIRT SECTION	S-471	1.01

2006

SCDOT Surface Seal & Full Depth

County
Berkeley
Charleston
Dorchester

File Number
08.290610
10.290610
18.290610



NOTE: ALL WORKMANSHIP AND MATERIAL ON THIS PROJECT IS TO CONFORM TO THE SOUTH CAROLINA STATE HIGHWAY DEPARTMENT STANDARD SPECIFICATIONS FOR HIGHWAY CONSTRUCTION (LATEST EDITION), AND BOOK OF STANDARD DRAWINGS FOR ROAD CONSTRUCTION.

NOTE: All Quantities are in English Standard Measurements

204

SOUTH CAROLINA DEPARTMENT OF TRANSPORTATION

DATE : 12/15/05

PAGE : 1

VENDOR RANKING

*(21.117C) FLORENCE COUNTY, SC FILE NO. 21.117C, STATE PROJECT NO. C-117C, PCN 034881R. PROJECT CONSISTS OF ROAD WORK INCLUDING RESURFACING ON ROADS S-21-0690 (EAST MCELVEEN ROAD) & AND S-21-0691 (MILLWOOD ROAD) IN FLORENCE COUNTY.

TOTAL LENGTH OF PROJECT: 0.2800 MILES. COMPLETION DATE: 04/30/2006. DBE GOAL: 0.00%.

RANK	VENDOR NO./NAME	LOCATION	TOTAL BID	% OVER LOW BID
1	1AP002	APAC-ATLANTIC, INCORPORATED	\$ 50,169.96	00.0000%
2	1PA005	PALMETTO PAVING CORPORATION	\$ 54,496.94	08.6246%
3	1WE002	WEAVER CO., INC.	\$ 60,146.76	19.8860%

THIS IS TO CERTIFY THAT THIS IS A TRUE AND CORRECT COPY OF ALL
THE BIDS RECEIVED ON 12/13/05 FOR THIS PROJECT.
CONTRACT ADMINISTRATOR SA [Signature] DATE 01/06/06

APPROVED BY: Elizabeth S. Mabry
TITLE: EXECUTIVE DIRECTOR

ROAD DESCRIPTIONS AND MILEAGE DETAILS

<u>Road/Route</u>	<u>From</u>	<u>To</u>	<u>Length</u>
S-690	S-689	S-688	.16
S-691	SC 51	S-690	.12

206

SOUTH CAROLINA DEPARTMENT OF TRANSPORTATION

DATE : 12/15/05

PAGE : 1

VENDOR RANKING

*(26.118C) HORRY COUNTY, SC FILE NOS. 26.118C, MJL, STATE PROJECT NO. C-118C, PCN 030457R. PROJECT CONSISTS OF ROAD WORK INCLUDING ROADWAY IMPROVEMENTS ON US-17 FROM ROAD S-26-0094 (11TH, AVENUE NORTH) TO CHERRY GROVE EXIT INCLUDES CONSTRUCTING TRAFFIC LANE.

TOTAL LENGTH OF PROJECT: 0.6220 MILES. COMPLETION DATE: 06/30/2006. DBE GOAL: 0.00%.

RANK	VENDOR NO./NAME	LOCATION	TOTAL BID	% OVER LOW BID	
1	1AP002	APAC-ATLANTIC, INCORPORATED	KINSTON, NC	\$ 287,043.14	00.0000%
2	1PA005	PALMETTO PAVING CORPORATION	CONWAY, SC	\$ 417,968.70	45.6118%
3	1BO002	BOGGS PAVING, INC.	MONROE, NC	\$ 438,560.95	52.7857%
4	1SO006	SOUTHERN ASPHALT, INC.	CONWAY, SC	\$ 463,126.55	61.3439%
5	1PL005	FLOWDEN CONSTRUCTION CO., INC.	SUMTER, SC	\$ 497,981.26	73.4866%
6	1CR002	C. RAY MILES CONST. CO.	LUGOFF, SC	\$ 527,826.34	83.8840%

THIS IS TO CERTIFY THAT THIS IS A TRUE AND CORRECT COPY OF ALL
THE BIDS RECEIVED ON 12/13/05 FOR THIS PROJECT.
CONTRACT ADMINSTRATOR *[Signature]* DATE 01/06/06

APPROVED BY: Elizabeth S. Mabry
TITLE: EXECUTIVE DIRECTOR

LETTING DATE : 12/13/05

SOUTH CAROLINA DEPARTMENT OF TRANSPORTATION

DATE : 12/15/05
PAGE : 1

VENDOR RANKING

*(4751.134B) AIKEN & CHEROKEE COUNTIES, SC FILE NOS. 4751.134B & 4754.132B, FAP. NO. IM-F088(001), PCN 033566T. PROJECT CONSISTS OF TRAFFIC WORK INCLUDING INSTALLATION OF AMBER ALERT DYNAMIC MESSAGE SIGNS AT VARIOUS, LOCATIONS ALONG INTERSTATE I-20 & INTERSTATE 1-85 IN ENGINEERING DISTRICTS 1 & 4.

TOTAL LENGTH OF PROJECT: 0.0000 MILES. COMPLETION DATE: 02/28/2007. DBE GOAL: 5.00%.

RANK	VENDOR NO./NAME	LOCATION	TOTAL BID	% OVER LOW BID
1	1TR001	TRAFFIC CONTROL DEVICES, INC.		
2	1JM001	J. MOORE ELECTRICAL CONTRACTORS	\$ 2,805,899.00	00.0000%
3	1ED001	EDDINS ELECTRIC CO., INC.	\$ 3,015,126.44	07.4567%
		ALTAMONTE SPRINGS, FL	\$ 3,256,680.60	16.0655%
		SWANSEA, SC		
		W. COLUMBIA, SC		

THIS IS TO CERTIFY THAT THIS IS A TRUE AND CORRECT COPY OF ALL
THE BIDS RECEIVED ON 12/13/05 FOR THIS PROJECT
CONTRACT ADMINSTRATOR DATE: 01/06/06

APPROVED BY: Elizabeth S. Mabry
TITLE: EXECUTIVE DIRECTOR

SOUTH CAROLINA DEPARTMENT OF TRANSPORTATION

DATE : 12/15/05

PAGE : 1

VENDOR RANKING

*(32.258B) LEXINGTON COUNTY, SC FILE NOS. 32.258B, FAP NO. STP-DOT5(010), PCN 034276R. PROJECT CONSISTS OF ROAD WORK INCLUDING SITE DEVELOPMENT/LANDSCAPING & IRRIGATION LOCATED AT US-378 AND (EXIT 110) ALONG INTERSTATE I-26 IN LEXINGTON COUNTY.

TOTAL LENGTH OF PROJECT: 0.4000 MILES. COMPLETION DATE: 06/30/2006. DBE GOAL: 0.00%.

RANK	VENDOR NO./NAME	LOCATION	TOTAL BID	% OVER LOW BID
1	1TH022	THOMAS BROS. NURSERY & LANDSCAPING CO., GREENVILLE, SC	\$ 444,560.50	00.0000%
2	1AD003	ADVANCE OUTDOOR SERVICES (DWBE) COLUMBIA, SC	\$ 488,568.80	09.8993%
3	1AP001	A. P. BOWDEN CONSTRUCTION, INC. CAMDEN, SC	\$ 509,915.00	14.7009%

THIS IS TO CERTIFY THAT THIS IS A TRUE AND CORRECT COPY OF ALL
THE BIDS RECEIVED ON 12/13/05 FOR THIS PROJECT.
CONTRACT ADMINISTRATOR [Signature] DATE 01/06/06

APPROVED BY: Elizabeth S. Mabry
TITLE: EXECUTIVE DIRECTOR

THE FOLLOWING CONTRACTS
IN
THE HIGHWAY LETTING OF DECEMBER 13, 2005
DID NOT
RECEIVE ANY BIDS

SOUTH CAROLINA DEPARTMENT OF TRANSPORTATION

DATE : 12/15/05
PAGE : 1

VENDOR RANKING

*(4752.135B) ENGINEERING DISTRICT 2, SC FILE NO. 4752.135B, FAP NO. STP-OCS2(001), PCN 035145R. PROJECT CONSISTS OF ROAD WORK INCLUDING ENGINEERING DISTRICT 2 PORTION OF STATEWIDE ON-CALL SEEDING ON VARIOUS ROADS LOCATED IN ENGINEERING DISTRICT 2. ROADS TO BE DETERMINED BY THE DISTRICT ENGINEERING ADMINISTRATOR AFTER THE PROJECT IS LET.

TOTAL LENGTH OF PROJECT: 0.0000 MILES. COMPLETION DATE: 06/30/2007. DBE GOAL: 0.00%.

RANK	VENDOR NO./NAME	LOCATION	TOTAL BID	% OVER LOW BID
NO BIDS RECEIVED				

THIS IS TO CERTIFY THAT THIS IS A TRUE AND CORRECT COPY OF ALL
THE BIDS RECEIVED ON 12/13/05 FOR THIS PROJECT.
CONTRACT ADMINISTRATOR SAVENE DATE 01/06/06

APPROVED BY: Elizabeth S. Mabry
TITLE: EXECUTIVE DIRECTOR

SOUTH CAROLINA DEPARTMENT OF TRANSPORTATION

DATE : 12/15/05
PAGE : 1

VENDOR RANKING

*(4756.133B) ENGINEERING DISTRICT 6, SC FILE NO. 4756.133B, FAP NO. STP-OCS6(001), PCN 035149R. PROJECT CONSISTS OF ROAD WORK INCLUDING ENGINEERING DISTRICT 6 PORTION OF STATEWIDE ON-CALL SEEDING ON VARIOUS ROADS LOCATED IN ENGINEERING DISTRICT 6. ROADS TO BE DETERMINED BY THE DISTRICT ENGINEERING ADMINISTRATOR AFTER THE PROJECT IS LET.

TOTAL LENGTH OF PROJECT: 0.0000 MILES. COMPLETION DATE: 06/30/2007. DBE GOAL: 0.00%.

RANK	VENDOR NO./NAME	LOCATION	TOTAL BID	% OVER LOW BID
NO BIDS RECEIVED				

THIS IS TO CERTIFY THAT THIS IS A TRUE AND CORRECT COPY OF ALL
THE BIDS RECEIVED ON 12/13/05 FOR THIS PROJECT.
CONTRACT ADMINISTRATOR GA Bink DATE 01/06/06

APPROVED BY: Elizabeth S. Mabry
TITLE: EXECUTIVE DIRECTOR



South Carolina
Department of Transportation

MEMORANDUM

TO: Tony L. Chapman, State Highway Engineer
FROM: G. A. Peck, Contracts Engineer
DATE: January 10, 2006
RE: Contract from the Highway Letting of December 15, 2005

Pursuant to newspaper advertisements on November 7, 2005 and November 14, 2005, for One (1) contract from the December 15, 2005 Highway Letting, the Department received Three (3) bids.

One (1) contract is recommended for award.

Summary and bid tabulations are attached.

GAP:pga

Attachments

File:CCA/GAP



213

**SUMMARY OF RECOMMENDATIONS FOR
ONE CONTRACT FROM THE
HIGHWAY LETTING OF DECEMBER 15, 2005**

RECOMMENDED FOR AWARD


The following **ONE (1)** contract from the Highway Letting of December 15, 2005, is recommended for award without the need for further concurrence or approval from the Federal Highway Administration or County Transportation Committees:


COUNTY	SC FILE NO.	CONGRESS. DISTRICT
BEAUFORT & COLLETON	0715.101B	2 & 6

Submitted By:


Recommended By:

214


G. A. Peck
Contracts Engineer


D. R. Shealy
Director of Construction

Approved By:


Tony L. Chapman
State Highway Engineer

Date: 1/10/06

GAP:pga

File: CCA/GAP

215

**THE RECOMMENDATION
FOR
THE FOLLOWING CONTRACT
FROM
THE HIGHWAY LETTING OF DECEMBER 15, 2005
IS
AWARD TO LOW BIDDER**

LETTING DATE : 12/15/05

SOUTH CAROLINA DEPARTMENT OF TRANSPORTATION

DATE : 12/15/05


PAGE : 1

VENDOR RANKING

*(0715.101B) BEAUFORT & COLLETON COUNTIES, SC FILE NO. 0715.101B, FAP NO. BR-BR88(039), PCN 029997B, 029997R. PROJECT CONSISTS OF BRIDGE & APPROACH WORK INCLUDING BRIDGE REPLACEMENT AND APPROACH WORK ON, US-17 INCLUDES CONSTRUCTION OF ONE 840.000' BRIDGE WITH, PRESTRESSED 72" BULB TEE BEAM SPANS AND RC FLAT SLAB SPANS AND OVER COMBAHEE RIVER.

TOTAL LENGTH OF PROJECT: 0.4820 MILES. COMPLETION DATE: 04/30/2007. DBE GOAL: 6.00%.

RANK	VENDOR NO./NAME	LOCATION	TOTAL BID	% OVER LOW BID
1	1UN002	UNITED CONTRACTORS, INC.	\$ 13,957,337.50	00.0000%
2	1RE006	REPUBLIC CONTRACTING CORP.	\$ 15,024,385.79	07.6451%
3	1TH001	TIC-THE INDUSTRIAL COMPANY	\$ 18,634,308.50	33.5090%


THIS IS TO CERTIFY THAT THIS IS A TRUE AND CORRECT COPY OF ALL
THE BIDS RECEIVED ON 12/15/05 FOR THIS PROJECT.
CONTRACT ADMINISTRATOR  DATE 1/11/06

APPROVED BY: Elizabeth S. Mabry
TITLE: EXECUTIVE DIRECTOR



South Carolina
Department of Transportation

MEMORANDUM

TO: Tony L. Chapman, State Highway Engineer
FROM: G. A. Peck, Contracts Engineer 
DATE: January 10, 2006
RE: Contracts from the Highway Letting of December 13, 2005

Pursuant to newspaper advertisements on November 7, 2005 and November 14, 2005, for Seven (7) of Fifty (50) contracts from the December 13, 2005 Highway Letting, the Department received Thirteen (13) bids.

Six (6) contracts are recommended for award.

One (1) contract is recommended for rejection.

Summary and bid tabulations are attached.

GAP: pga

Attachments

File:CCA/GAP



218

**SUMMARY OF RECOMMENDATIONS FOR
SEVEN CONTRACTS FROM THE
HIGHWAY LETTING OF DECEMBER 13, 2005**

RECOMMENDED FOR AWARD

The following **FIVE (5)** contracts from the Highway Letting of December 13, 2005, are recommended for award without the need for further concurrence or approval from the Federal Highway Administration or County Transportation Committees:

COUNTY	SC FILE NO.	CONGRESS. DISTRICT
DISTRICT 3	4753.136B	3 & 4
DISTRICT 4	4754.136B	5
DISTRICT 5	4755.135B	1, 5, & 6
DISTRICT 7	4757.132B	2 & 6
BEAUFORT & JASPER	7.290610 & 27.290610	2

RECOMMENDED FOR AWARD

The following **ONE (1)** contract from the Highway Letting of December 13, 2005, is **RECOMMENDED FOR AWARD SUBJECT TO APPROVAL BY THE RESPECTIVE COUNTY TRANSPORTATION COMMITTEES:**

COUNTY	SC FILE NO.	CONGRESS. DISTRICT
YORK	46.175BR1	5

219


RECOMMENDED FOR REJECTION

All bids for the following **ONE (1)** contract from the Highway Letting of December 13, 2005, are **RECOMMENDED FOR REJECTION**:

COUNTY	SC FILE NO.	CONGRESS. DISTRICT
BERKELEY & CHARLESTON	8.181B & 10.213B	1
REASON: The low bid for this contract was over 10% above the Engineer's Estimate.		


220

Submitted By:




G. A. Peck
Contracts Engineer

Recommended By:



D. R. Shealy
Director of Construction

Approved By:



Tony L. Chapman
State Highway Engineer

Date: 1/10/06

GAP: pga

File: CCA/GAP

221

**THE RECOMMENDATION
FOR
THE FOLLOWING CONTRACTS
FROM
THE HIGHWAY LETTING OF DECEMBER 13, 2005
IS
AWARD TO LOW BIDDER**

222.

SOUTH CAROLINA DEPARTMENT OF TRANSPORTATION

DATE : 12/15/05

PAGE : 1

VENDOR RANKING

*(4753.136B) ENGINEERING DISTRICT 3, SC FILE NO. 4753.136B, FAP NO. STP-OCS3(001), PCN 035146R. PROJECT CONSISTS OF ROAD WORK INCLUDING ENGINEERING DISTRICT 3 PORTION OF STATEWIDE ON-CALL SEEDING ON VARIOUS ROADS LOCATED IN ENGINEERING DISTRICT 3. ROADS TO BE DETERMINED BY THE DISTRICT ENGINEERING ADMINISTRATOR AFTER THE PROJECT IS LET.

TOTAL LENGTH OF PROJECT: 0.0000 MILES. COMPLETION DATE: 06/30/2007. DBE GOAL: 0.00%.

RANK	VENDOR NO./NAME	LOCATION	TOTAL BID	% OVER LOW BID
1	1SA012	SANITARY PLUMBING CONTRACTORS, INC.	\$ 320,020.00	00.0000%

THIS IS TO CERTIFY THAT THIS IS A TRUE AND CORRECT COPY OF ALL
THE BIDS RECEIVED ON 12/13/05 FOR THIS PROJECT.
CONTRACT ADMINISTRATOR SA Burt DATE 01/04/06

APPROVED BY: Elizabeth S. Mabry
TITLE: EXECUTIVE DIRECTOR

SOUTH CAROLINA DEPARTMENT OF TRANSPORTATION

DATE : 12/15/05

PAGE : 1

VENDOR RANKING

*(4754.136B) ENGINEERING DISTRICT 4, SC FILE NO. 4754.136B, FAP NO. STP-OCS4(001), PCN 035147R. PROJECT CONSISTS OF ROAD WORK INCLUDING ENGINEERING DISTRICT 4 PORTION OF STATEWIDE ON-CALL SEEDING ON VARIOUS ROADS LOCATED IN ENGINEERING DISTRICT 4. ROADS TO BE DETERMINED BY THE DISTRICT ENGINEERING ADMINISTRATOR AFTER THE PROJECT IS LET.

TOTAL LENGTH OF PROJECT: 0.0000 MILES. COMPLETION DATE: 06/30/2007. DBE GOAL: 0.00%.

RANK	VENDOR NO./NAME	LOCATION	TOTAL BID	% OVER LOW BID
1	1HE017 HERNDON, INC., DWBE	LUGOFF, SC	\$ 106,220.00	00.0000%

THIS IS TO CERTIFY THAT THIS IS A TRUE AND CORRECT COPY OF ALL
THE BIDS RECEIVED ON 12/13/05 FOR THIS PROJECT
CONTRACT ADMINSTRATOR *E. Mabry* DATE 01/06/06

APPROVED BY: Elizabeth S. Mabry
TITLE: EXECUTIVE DIRECTOR

SOUTH CAROLINA DEPARTMENT OF TRANSPORTATION

DATE : 12/15/05

PAGE : 1

VENDOR RANKING

*(4755.135B) ENGINEERING DISTRICT 5, SC FILE NO. 4755.135B, FAP NO. STP-OCS5(002), PCN 035148R. PROJECT CONSISTS OF ROAD WORK INCLUDING ENGINEERING DISTRICT 5 PORTION OF STATEWIDE ON-CALL SEEDING ON VARIOUS ROADS LOCATED IN ENGINEERING DISTRICT 5. ROADS TO BE DETERMINED BY THE DISTRICT ENGINEERING ADMINISTRATOR AFTER THE PROJECT IS LET.

TOTAL LENGTH OF PROJECT: 0.0000 MILES. COMPLETION DATE: 06/30/2007. DBE GOAL: 0.00%.

RANK	VENDOR NO./NAME	LOCATION	TOTAL BID	% OVER LOW BID
1	1HE017 HERNDON, INC., DWBE	LUGOFF, SC	\$ 109,020.00	00.0000%

THIS IS TO CERTIFY THAT THIS IS A TRUE AND CORRECT COPY OF ALL
THE BIDS RECEIVED ON 12/13/05 FOR THIS PROJECT.
CONTRACT ADMINSTRATOR Elizabeth S. Mabry DATE 01/06/06

APPROVED BY: Elizabeth S. Mabry
TITLE: EXECUTIVE DIRECTOR

SOUTH CAROLINA DEPARTMENT OF TRANSPORTATION

DATE : 12/15/05

PAGE : 1

VENDOR RANKING

*(4757.132B) ENGINEERING DISTRICT 7, SC FILE NO. 4757.132B, FAP NO. STP-OCS7(001), PCN 035150R. PROJECT CONSISTS OF ROAD WORK INCLUDING ENGINEERING DISTRICT 7 PORTION OF STATEWIDE ON-CALL SEEDING ON VARIOUS ROADS LOCATED IN ENGINEERING DISTRICT 7. ROADS TO BE DETERMINED BY THE DISTRICT ENGINEERING ADMINISTRATOR AFTER THE PROJECT IS LET.

TOTAL LENGTH OF PROJECT: 0.0000 MILES. COMPLETION DATE: 06/30/2007. DBE GOAL: 0.00%.

RANK	VENDOR NO./NAME	LOCATION	TOTAL BID	% OVER LOW BID
1	1HE017 HERNDON, INC., DWBE	LUGOFF, SC	\$ 110,512.50	00.0000%

THIS IS TO CERTIFY THAT THIS IS A TRUE AND CORRECT COPY OF ALL
THE BIDS RECEIVED ON 12/13/05 FOR THIS PROJECT.
CONTRACT ADMINISTRATOR [Signature] DATE 01/06/06

APPROVED BY: Elizabeth S. Mabry
TITLE: EXECUTIVE DIRECTOR

SOUTH CAROLINA DEPARTMENT OF TRANSPORTATION

DATE : 12/15/05

PAGE : 1

VENDOR RANKING

*(07.290610) BEAUFORT & JASPER COUNTIES, SC FILE NOS. 07.290610 & 27.290610, STATE PROJECT NO. MTN-DP06, PCN 034603M, 034608M. .
PROJECT CONSISTS OF ROAD WORK INCLUDING FULL DEPTH PATCHING ON VARIOUS ROADS IN BEAUFORT & JASPER COUNTIES.

TOTAL LENGTH OF PROJECT: 27.6000 MILES. COMPLETION DATE: 10/31/2006. DBE GOAL: 0.00%.

RANK	VENDOR NO./NAME	LOCATION	TOTAL BID	% OVER LOW BID
1	1RE010	REA CONTRACTING, LLC	\$ 795,850.19	00.0000%
2	1AP003	APAC-SOUTHEAST, INC.	\$ 996,475.50	25.2089%

THIS IS TO CERTIFY THAT THIS IS A TRUE AND CORRECT COPY OF ALL
THE BIDS RECEIVED ON 12/13/05 FOR THIS PROJECT.
CONTRACT ADMINISTRATOR GA Sen DATE 01/06/06

APPROVED BY: Elizabeth S. Mabry
TITLE: EXECUTIVE DIRECTOR

SOUTH CAROLINA DEPARTMENT OF TRANSPORTATION

DATE : 12/15/05

PAGE : 1

VENDOR RANKING

*(46.175BR1) YORK COUNTY, SC FILE NO. 46.175B, STATE PROJECT NO. A-175B, PCN 033245R1. PROJECT CONSISTS OF ROAD WORK INCLUDING WIDEN AND OVERLAY ROAD S-46-1440 (CAROWINDS BOULEVARD) FROM PLEASANT ROAD TO LAKEMOUNT ROAD.

TOTAL LENGTH OF PROJECT: 0.4620 MILES. COMPLETION DATE: 06/30/2006. DBE GOAL: 0.00%.

RANK	VENDOR NO./NAME	LOCATION	TOTAL BID	% OVER LOW BID
1	1RE010	REA CONTRACTING, LLC	\$ 1,072,346.00	00.0000%
2	1BL011	BLYTHE CONSTRUCTION, INC.	\$ 1,085,283.27	01.2064%
3	1AP002	APAC-ATLANTIC, INCORPORATED	\$ 1,164,104.64	08.5568%
4	1BO002	BOGGS PAVING, INC.	\$ 1,195,260.62	11.4622%
5	1PL005	FLOWDEN CONSTRUCTION CO., INC.	\$ 1,327,912.65	23.8325%

THIS IS TO CERTIFY THAT THIS IS A TRUE AND CORRECT COPY OF ALL
THE BIDS RECEIVED ON 12/13/05 FOR THIS PROJECT.
CONTRACT ADMINSTRATOR [Signature] DATE 01/06/06

APPROVED BY: Elizabeth S. Mabry
TITLE: EXECUTIVE DIRECTOR

**THE RECOMMENDATION
FOR
THE FOLLOWING CONTRACT
FROM
THE HIGHWAY LETTING OF DECEMBER 13, 2005
IS
REJECTION OF ALL BIDS**

SOUTH CAROLINA DEPARTMENT OF TRANSPORTATION

DATE : 12/15/05

PAGE : 1

VENDOR RANKING

*(08.181B) BERKELEY & CHARLESTON COUNTIES, SC FILE NOS. 08.181B & 10.213B, FAP NO. STP-DOT5(006), PCN 034034R. PROJECT
CONSISTS OF ROAD WORK INCLUDING SITE DEVELOPMENT/LANDSCAPING & IRRIGATION LOCATED AT REST AREAS ALONG INTERSTATE I-26 IN BERKELEY
& CHARLESTON COUNTIES.

TOTAL LENGTH OF PROJECT: 0.2000 MILES. COMPLETION DATE: 06/30/2006. DBE GOAL: 0.00%.

RANK	VENDOR NO./NAME	LOCATION	TOTAL BID	% OVER LOW BID
1	1AD003 ADVANCE OUTDOOR SERVICES (DWBE)	COLUMBIA, SC	\$ 284,233.33	00.0000%

THIS IS TO CERTIFY THAT THIS IS A TRUE AND CORRECT COPY OF ALL
THE BIDS RECEIVED ON 12/13/05 FOR THIS PROJECT.
CONTRACT ADMINSTRATOR [Signature] DATE 01/06/06

APPROVED BY: Elizabeth S. Mabry
TITLE: EXECUTIVE DIRECTOR

Federal Earmarks Discussion/Background and Recommendation for Commission Approval

Funding for the SAFETEA-LU Highway Bill Earmarks is released by the federal government at a rate of 20% per year, dating back to the effective date of the Transportation Bill (2005). In essence this means that 40% of the amount indicated is available in 2006. In addition, the obligation authority provided by Congress is normally below the amount appropriated. The end result of this process means that we can expect anywhere from 85-90% of the amount identified to actually be made available to accomplish work on the projects.

The Department previously placed all the earmarks contained in the Transportation Bill on public notice as per Commission concurrence provided in November 2005. There were three written comments received during the Transportation Bill Earmark public comment period.

- The Southern Environmental Law Center wrote to express their concern with SCDOT moving forward with the Briggs-Delaine-Pearson Connector, the Mark Clark Expressway Extension, the Southern Conway Bypass, and the Berlin Myers Phase III projects. They prefer to see federal and state dollars spent on pressing Safety and Maintenance activities.
- The South Carolina Wildlife Federation also wrote expressing their concern over federal and state transportation dollars being spent on the Briggs-Delaine-Pearson Connector.
- Mr. Erich Zimmerman from the Taxpayers for Common Sense also provided a written comment opposed to SCDOT spending our limited resources on the Briggs-Delaine-Pearson Connector.

After careful study and review of the current status of the projects, the Department's financial position, and the financing needed for the projects to move forward, a list of projects has been prepared on the accompanying spreadsheet that are recommended for approval as noted below.

Category #1 – Commission approval to obligate and spend the federal funds and for SCDOT to provide and spend the necessary state match is requested. (These are projects with activities that have previously begun and are in need of additional funding to continue or to be completed.)

Category #2 – Commission approval to approve federal amount of the earmark is requested. The match for these projects is to be provided by other governmental entities.

Category #3 – Commission approval to obligate and spend the federal funds and for SCDOT to provide and spend the necessary state match is requested. (These are new starts, or new projects.)

The remaining earmarks contained in the bill will be brought before the Commission at a later date for approval.

Finally, staff is also requesting Commission concurrence to place the earmarks contained in the Fiscal Year 2006 Appropriations Bill out on public notice. A spreadsheet of those earmarks is also contained in your handout for your reference.

CATEGORY 1: SOUTH CAROLINA EARMARKS in CURRENT STIP - Requested by SCDOT

PROJECT DESCRIPTION	COUNTY	MPO/COG	FEDERAL AMOUNT	AUTHORIZATION AMOUNT	MATCH REQUIREMENT	AGENCY	CONGRESS DIST
Improve intersection and corridor on US 278 to improve safety	Beaufort/ Jasper	Low Country	\$9,600,000	\$8,553,600	\$2,400,000	SCDOT	2
Transportation Improvements for US 278			\$2,000,000	\$1,782,000	\$500,000	SCDOT	2
Demo of the Old Cooper River Bridges, Charleston Co	Charleston	CHATS	\$5,000,000	\$4,455,000	\$1,250,000	SCDOT	1
Brockman-McClimon Interchange	Spartanburg	SPATS/GPATS	\$800,000	\$712,800	\$200,000	SCDOT	4
I-77/ Peach Road Interchange in Fairfield County	Fairfield	Central Midlands	\$3,000,000	\$2,673,000	\$750,000	SCDOT	5
Palmetto Parkway (Phase II to I-20)	Aiken	ARTS	\$3,000,000	\$2,673,000	\$750,000	SCDOT	3
Palmetto Parkway (Phase II to I-20)			\$3,000,000	\$2,673,000	\$750,000	SCDOT	3
Complete constr of Palmetto Parkway (I-520) Ext. (Phase II)			\$5,600,000	\$4,989,600	\$1,400,000	SCDOT	3
Railroad Avenue Extension, Berkeley County	Berkeley	CHATS	\$1,600,000	\$1,425,600	\$400,000	SCDOT	1/6
Construction of I-73	Various	Pee Dee/ Waccamaw/ GSATS	\$10,000,000	\$8,910,000	\$2,500,000	SCDOT	1/5/6
Construction of I-73			\$40,000,000	\$35,640,000	\$10,000,000	SCDOT	1/5/6
Engineering, Design, and Construction of I-73			\$8,000,000	\$7,128,000	\$2,000,000	SCDOT	1/5/6
Plan and Build I-73 from NC line to Myrtle Beach			\$8,000,000	\$7,128,000	\$2,000,000	SCDOT	1/5/6
Construction of I-73			\$10,000,000	\$8,910,000	\$2,500,000	SCDOT	1/5/6
Transportation Improvements for I-73 in SC			\$5,000,000	\$4,455,000	\$1,250,000	SCDOT	1/5/6
701 Connector - SEL	Horry	GSATS	\$4,000,000	\$3,564,000	\$1,000,000	SCDOT	1
US 17 (to improve safety between US 21 and SC 64)	Beaufort/ Colleton	Low Country	\$10,000,000	\$8,910,000	\$2,500,000	SCDOT	2/6
I-95/SC 327	Florence	FLATS	\$3,000,000	\$2,673,000	\$750,000	SCDOT	5
Interchange at I-95 and SC 327			\$6,000,000	\$5,346,000	\$1,500,000		
			\$137,600,000	\$122,601,600	\$34,400,000		

CATEGORY 2: SOUTH CAROLINA EARMARKS in CURRENT STIP - Requested by Others

PROJECT DESCRIPTION	COUNTY	MPO/COG	FEDERAL AMOUNT	AUTHORIZATION AMOUNT	MATCH REQUIREMENT	AGENCY	CONGRESS DIST
Hwy 901, York County	York	RFATS	\$1,000,000	\$891,000	\$250,000	York County	5
SC Hwy Bypass 5 between I-77 and I-85	York	RFATS/CATAWBA	\$1,600,000	\$1,425,600	\$400,000	York County	5
Widen SC Highway 5 Bypass	York	Catawba	\$4,000,000	\$3,564,000	\$1,000,000	York County	5
SCSU Transportation Center	Orangeburg	Lower Savannah	\$5,200,000	\$4,633,200	\$1,300,000	SC State	6
			\$11,800,000	\$10,513,800	\$2,950,000		

CATEGORY 3: SOUTH CAROLINA EARMARKS NOT in CURRENT STIP - SCDOT Requested

PROJECT DESCRIPTION	COUNTY	MPO/COG	FEDERAL AMOUNT	AUTHORIZATION AMOUNT	MATCH REQUIREMENT	AGENCY	CONGRESS DIST
Interchange at I-385 and SC 14, exit 19	Laurens	Upper Savannah	\$1,760,000	\$1,568,160	\$440,000	SCDOT	4
Reconstruction of existing interchange at I-385 and SC 14	Laurens	Upper Savannah	\$2,000,000	\$1,782,000	\$500,000	SCDOT	4
SC Vehicle Acquisition Program	Statewide	Statewide	\$8,000,000	\$7,128,000	\$2,000,000	SCDOT	N/A
			\$11,760,000	\$10,478,160	\$2,940,000		

LEGEND

Project in STIP & Under Construction

Project in STIP & in ROW

Project in STIP