



South Carolina Department of Transportation

Appendix

Department of Transportation Commission

Meeting of

May 14, 2008



SCDOT COMMISSION AGENDA
TRANSMITTAL FORM

For Commission Meeting of: May 2008

____ RATIFICATION

✓ APPROVAL

____ CERTIFICATION


____ FOR INFORMATION ONLY

____ CUFF ITEM FOR APPROVAL

DETAILED DESCRIPTION:

Request Commission approval of Revision # 10 of the Statewide Transportation Improvement Program (STIP) for the Fiscal Year 2008 Federal Transit Administration funding allocation chart, the Augusta Regional Transportation Study (ARTS), the Columbia Transportation Study (COATS), the Statewide Interstate Program, and the Statewide Bridge Program as identified on the attached sheets.

Recommended By:  5/1/08
Signature & Title Date

Division Director Approval:  5/5/08
Signature Date

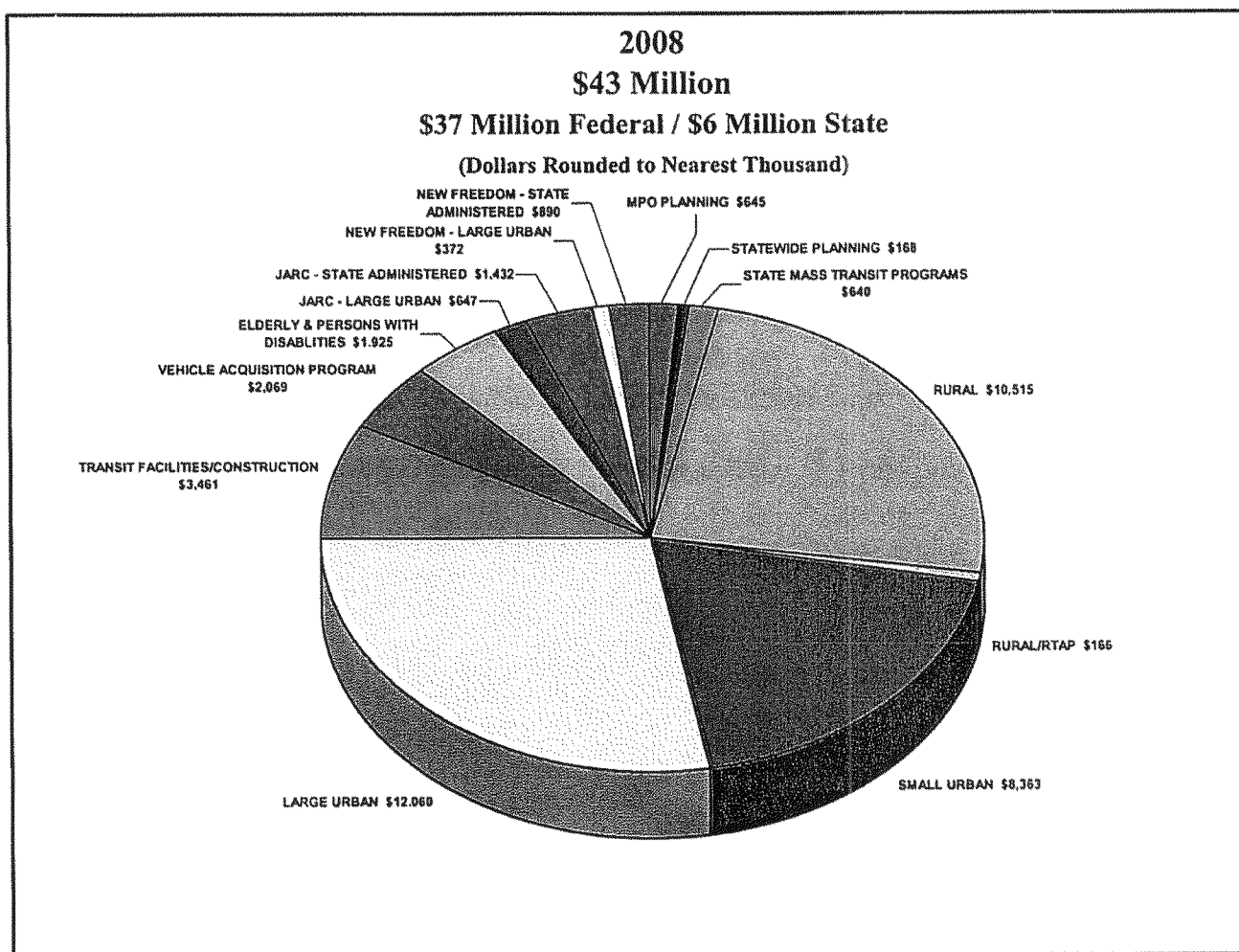
Secretary Approval:  5
Date

Amendment to the 2007 STIP

Request Commission approval to include updates to the following 2007-2012 STIP programs:

Funding Plan

- 1) The following Fiscal Year 2008 Mass Transit Funding Plan was approved by the SCDOT Commission at the April 17, 2008 meeting:



Amendment to the 2007 STIP

Request Commission approval to include updates to the following 2007-2012 STIP programs:

System Upgrade

- 1) The ARTS Policy Committee approved the following recommendations on March 6, 2008:

GUIDESHARE PROJECTS								STIP COST (2007-2012)	REMAINING COST (2013+)
(COST IN THOUSANDS)	2006	2007	2008	2009	2010	2011	2012		
SC 118									
GEORGIA AVE. EXTENSION ▲	735 R.C	500 C						\$500	
INTERSECTION IMPROVEMENTS DOUGHERTY / SILVER BLUFF								\$1,095	
- DUAL LEFT TURN LANES ▲▲	300	345 C							
- RIGHT TURN LANE			150 P/R	600 C					
EAST BUENA VISTA			600 R	1,410 C	1,500 C			\$3,510	
SILVER BLUFF ROAD (INDIAN CREEK TRAIL TO RICHARDSON LAKE ROAD)			278 R	2,577 R				\$7,320	
ATOMIC ROAD SC 125			600 P	400 P				\$4,053	\$4,000
HITCHCOCK PARKWAY WIDENING SC 19 (SC 118 TO I-20)					500 R	1,453 R	2,000 C	\$1,155	
INTERSECTION IMPROVEMENTS						500 P	655 P		
OPERATIONAL IMPROVEMENTS									
GUIDESHARE SUBTOTALS	\$1,035	\$845	\$1,628	\$4,987	\$4,065	\$4,353	\$2,655	\$18,533	\$4,000
GUIDESHARE ALLOCATION	3,205	3,205	3,205	3,205	3,205	3,205	3,205	\$19,229	
CARRYOVER AVAILABLE	(2,696)	(526)	1,834	3,410	1,628	768	(380)	(5526)	
GUIDESHARE SUBTOTALS	(1,035)	(845)	(1,628)	(4,987)	(4,065)	(4,353)	(2,655)	(18,533)	
BALANCE	(526)	1,834	3,410	1,628	768	(380)	170	\$170	

▲ - FY 2006 IS CARRYOVER FUNDS (\$735,000) FROM FY 2005
 ▲▲ - FY 2006 IS CARRYOVER FUNDS (\$300,000) FROM FY 2005

Transit

- 1) The COATS Policy Committee approved the following recommendations on March 27, 2008:

TRANSIT PROJECTS								STIP COST (2007-2012)	REMAINING COST (2013+)
(COST IN THOUSANDS)	2006	2007	2008	2009	2010	2011	2012		
MENTAL ILLNESS RECOVERY CENTER (CA)			48					\$48	
FTA SECTION 5310									
IRMO-CHAPIN RECREATION CENTER (CA)			48					\$48	
FTA SECTION 5310									
SENIOR RESOURCES INC (CA)			48					\$48	
FTA SECTION 5310									
CAPITAL SENIOR CENTER (CA)			48					\$48	
FTA SECTION 5310									
THE LOWMAN HOME (CA)			48					\$48	
FTA SECTION 5310									
CENTRAL MIDLANDS REGIONAL TRANSIT AUTHORITY (CA)			1,691					\$1,691	
FTA SECTION 5307									

Amendment to the 2007 STIP

Request Commission approval to include updates to the following
2007-2012 STIP programs:

Interstate Program

1) The following Interstate Maintenance programs were approved by the
SCDOT Commission on January 18, 2008:

PROGRAM	PROJECT	COG / MPO	PREVIOUS PROGRAM FY 2006	FY 2007	FY 2008	FY 2009	FY 2010	FY 2011	FY 2012	STIP COST (2007-2012)	REMAINING COST (2013+)	FUNDING
OPERATIONS / TRAFFIC ENGINEERING	CABLE BARRIER	STATEWIDE		2,000 P.C	2,000 P.C	2,000 P.C				\$8,000		IM
	GUARDRAIL	STATEWIDE		2,500 P.C	3,000 P.C	3,000 P.C				\$8,500		IM
	PAVEMENT MARKINGS / SIGNING	STATEWIDE	4,000 P.C	4,000 P.C	4,000 P.C	4,000 P.C				\$12,000		IM
	ITS SYSTEMS / EXPANSION	STATEWIDE	5,250 P.C	5,250 P.C	6,000 P.C	6,000 P.C				\$17,250		IM
	REST AREA & WELCOME CENTERS	STATEWIDE	3,000 P.R.C									IM
	TRUCK WEIGH STATION (DPS)	STATEWIDE	500 P.R.C									IM
	STATEWIDE PE PIN # 21025	STATEWIDE	200 P									IM
	INTERSTATE BRIDGES PIN # 20674	STATEWIDE	2,500 P.C									IM
REHAB	OPERATIONS / TRAFFIC ENGINEERING BALANCE			200			15,000	15,000	15,000	\$45,200		IM
	I-45 (MM 10.0 TO MM 18.0)	APPALACHIAN (ANDERSON)		9,064 C						\$9,064		IM
	I-385 (MM 0.0 TO MM 24.7)	UPPER SAVANNAH (LAURENS)		1,233 C						\$1,233		IM
	I-95 (MM 88.0 TO MM 85.7)	BCO (DORCHESTER)		7,363 C						\$7,363		IM
	I-85 (MM 75.5 TO MM 77.3)	SPATS (SPARTANBURG)		784 C						\$784		IM
	I-77 (MM 0.0 TO MM 13.5)	COATS (RICHLAND)		3,839 C						\$3,839		IM
	I-26 (MM 74.5 TO MM 80.0)	CENTRAL MIDLANDS (NEWBERRY)		17,037 C						\$17,037		IM
	I-85 (MM 87.9 TO MM 89.4)	SPATS (SPARTANBURG)			3,988 C					\$3,988		IM
	I-95 (MM 171.2 TO MM 193.4)	PEE DEE (DILL/FLOIR)			40,000 C					\$40,000		IM
	I-95 (MM 114.23 TO MM 131.44)	SANTÉE LYNCHES (CLARENDON)			24,000 C					\$24,000		IM
	I-85 (MM 40.2 TO MM 43.2)	GPATS (GREENVILLE)			6,786 C					\$6,786		IM
	I-85 (MM 33.87 TO MM 40.3)	APPALACHIAN (ANDERSON)			12,123 C					\$12,123		IM
	I-20 (MM 60.28 TO MM 80.0)	COATS (LEX/RICH)				9,185 C				\$9,185		IM
	I-26 (MM 0.0 TO MM 5.0)	APPALACHIAN (SPARTANBURG)				4,550 C				\$4,550		IM
	I-20 (MM 22.85 TO MM 35.8)	LOWER SAVANNAH (Aiken)				9,129 C				\$9,129		IM
	I-85 (MM 0.0 TO MM 2.25)	SPATS (SPARTANBURG)				4,076 C				\$4,076		IM
	I-385 (MM 0.0 TO MM 14.9)	UPPER SAVANNAH (LAURENS)				48,051 C	9,081 C			\$57,132		IM
	I-77 (MM 15.2 TO MM 17.47)	COATS (RICHLAND)				2,207 C				\$2,207		IM
	I-95 (MM 99.0 TO MM 100.42)	SANTÉE LYNCHES (CLARENDON)				2,726 C				\$2,726		IM
	I-385 (MM 23.1 TO MM 24.0)	APPALACHIAN (GREENVILLE)				1,990 C				\$1,990		IM
	I-20 (MM 52.74 TO MM 54.38)	COATS (LEXINGTON)				2,117 C				\$2,117		IM
	VARIOUS REHAB PROJECTS		27,214									IM
	REHAB BALANCE			(2,877)			20,919	30,000	30,000	\$78,042		IM

Amendment to the 2007 STIP

Request Commission approval to include updates to the following 2007-2012 STIP programs:

Interstate Program

2) The following Interstate Upgrade Program was approved by the SCDOT Commission on January 18, 2008:

PROGRAM	PROJECT	COG / MPO	PREVIOUS PROGRAM FY 2006	FY 2007	FY 2008	FY 2009	FY 2010	FY 2011	FY 2012	STIP COST (2007-2012)	REMAINING COST (2013+)	FUNDING
INTERCHANGES	I-85 @ S-62/SC 16 (PLEASANT SCH RD) INCLUDING BR @ SC 150 EXIT 95	APPALACHIAN										NH&M
	I-85 @ S-62 EXIT 95	APPALACHIAN										NH&M
	I-385 @ S-272 (GEORGIA RD) EXIT 29	GPATS	10,000 C									NH&M
	I-26 @ US 1 (AUGUSTA RD) EXIT 111	COATS				10,500 R				\$10,500	\$70,000	NH&M
	I-26 @ SC 302 (AIRPORT BLVD) EXIT 113	COATS	5,000 R								\$50,000	NH&M
	I-26 @ SC 216 EXIT 75	CENTRAL HIGHLANDS	UC									NH&M
	I-85 @ JUST NORTH OF S-12 (BROCKMAN-MCCLEMON RD)	GPATS	8,000 C									NH&M
	I-95 US 301 (EXIT 97)	LOWER SAVANNAH										NH&M
	I-77 (ANDERSON RD) @ US 21 - EXIT 77	RFATS	1,000 R							\$3,475		NH&M
	I-385 @ S-453 (HARRISON BRIDGE RD) (EXIT 28)	GPATS	8,000 C	3,475 C	5,000 C					\$5,000		NH&M
	I-38 @ S-13 (REMOUNT RD) (EXIT 212)	CHATS			3,850 C	28,800 C	38,000 C			\$48,450		NH&M
	I-26 @ I-20 & I-126 CD (EXIT 107 & 109)	COATS				2,000 P	8,500 P			\$10,500		NH&M
	I-85 @ I-385 (EXIT 51)	GPATS				2,000 P	3,000 R	3,000 R	2,000 R	\$10,000	\$115,000	NH&M
WIDENINGS	I-26 WIDENING (PORT ACCESS RD TO I-526) I-526	CHATS		1,100						\$1,100		NH&M
	WIDEN TO 6 LANES (I-26 TO SC 7) I-20	CHATS					2,500 P	2,500 P		\$5,000		NH&M
	WIDEN TO 6 LANES (I-77 TO S-53) I-385	COATS				2,500 P	5,300 P/R	50,000 C	60,000 C	\$117,800	\$20,000	NH&M
	WIDEN TO 6 LANES (NORTH OF S-272 TO I-85) I-85	GPATS					2,500 P	5,500 P		\$8,000	\$112,000	NH&M
	WIDEN TO 6 LANES (US 25 TO SC 129)	GPATS / SPATS				5,000 P	5,000 P			\$10,000		NH&M
DEBT SERVICE			17,060	18,370	21,124	21,420	20,568	20,097	19,631	\$121,217	\$143,878	

Amendment to the 2007 STIP

Request Commission approval to include updates to the following 2007-2012 STIP programs:

Bridge Program

- 1) The following Fiscal Year 2008 & Fiscal Year 2009 Bridge Programs were approved by the SCDOT Commission on January 18, 2008:

2008 & 2009 BRIDGE PROGRAM

PROJECT	LOCATION	COUNTY	DISTRICT	FY 2008	FY 2009	FUNDING DISTRIBUTION
BRIDGE PAINTING	STATEWIDE			3,000	3,000	\$6,000
BRIDGE INSPECTION	STATEWIDE			3,000	3,000	\$6,000
BRIDGE REPLACEMENT				119,000	119,000	\$238,000
SC 5	CATAWBA RIVER & S L RAILROAD (3)	LANCASTER / YORK	4			
SC 171	FOLLY RIVER	CHARLESTON	6			
SC 703	INTRACOASTAL WATERWAY (BEN SAWYER BRIDGE)	CHARLESTON	6			
SC 171	SOL LEGARE CREEK	CHARLESTON	6			
US 601	CONGAREE RIVER AND SWAMPS (4)	CALHOUN / RICHLAND	7			
US 378	LITTLE PEE DEE RIVER AND SWAMP (6)	HORRY / MARION	5			
S-20	BOHICKET CREEK	CHARLESTON	6			
US 15	SCL RAILROAD & STREET	SUMTER	1			
US 378	GREAT PEE DEE RIVER	FLORENCE / MARION	5			
US 21	CATAWBA RIVER	YORK	4			
US 176	BROAD RIVER	RICHLAND	1			
SC 41	WANDO RIVER	BERKELEY	6			
US 701	GREAT PEE DEE RIVER (3)	GEORGETOWN / HORRY	5			
SC 174	STORE CREEK	CHARLESTON	6			
BRIDGE PROGRAM SUBTOTALS				\$125,000	\$125,000	\$250,000

SCDOT Commission Agenda Transmittal Form

For Commission Meeting of: May 14, 2008

☐ RATIFICATION
☒ APPROVAL
☐ CERTIFICATION
☐ FOR INFORMATION ONLY
☐ CUFF ITEM FOR APPROVAL

DETAILED DESCRIPTION:

Underwater Bridge Inspection Project No. 21:

The Director of Maintenance-Bridge Maintenance Office seeks approval to advertise, select and negotiate with a Consultant Engineering firm experienced in all phases of underwater bridge inspection. This is a required inspection process for certain bridges under the FHWA National Bridge Inspection Standards (NBIS). We also seek approval to contract for 2 years with each years work to be negotiated and approved before proceeding with the inspections. The inspections will be paid out of Federal Aid Bridge Funds.

The Department does not have all the resources to perform this type work so the use of a Consultant Engineering firm is justified.

Recommended By:

James J. Feala Jr.
Signature & Title

4/28/08
Date

Division Director Approval:

Tommy L. L...
Signature

4/30/08
Date

Secretary Approval:

H. B. L...
Signature

5/5/08
Date

SCDOT Commission Agenda Transmittal Form

For Commission Meeting of: May 14, 2008

☐ RATIFICATION
☒ APPROVAL
☐ CERTIFICATION
☐ FOR INFORMATION ONLY
☐ CUFF ITEM FOR APPROVAL

DETAILED DESCRIPTION:

The Department requests approval to advertise, select, and negotiate with environmental firms to provide the following services: Implement proper remediation response in accordance to the SCDHEC regulations in the event of a reportable release; Underground tank and sewer systems upgrades and/or replacement designs; Develop solutions for environmental improvements where the Department requires assistance to exhibit better management practices; Maintain and upgrade the Environmental Management System which records all of the Department's regulator responses to keep SCDOT in compliance with SCDHEC regulations. Four firms will be selected for the On-Call service and will cover a period of approximately 2 years. The need for these services will be statewide and will be determined on a project by project basis. Funding for these services will come from the environmental funds set up by the Director of Maintenance.

Recommended By:

James J. Fodor Jr.
Signature & Title

4/30/08

Date

Division Director Approval:

Anthony P. [Signature]
Signature

5/1/08

Date

Secretary Approval:

AB Linchou

5/5/08

Date



South Carolina
Department of Transportation

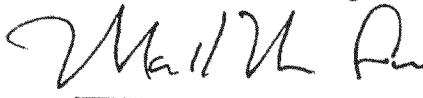
MEMORANDUM

TO: Jim Feda, Director of Maintenance
FROM: Peter Reinhart, Environmental Manager
DATE: March 18, 2008
RE: Request for Professional Services


Please review and approve this request to advertise and select four to five (on-call) Environmental Engineering Firms for the purpose of continuing to meet our needs for these services.

Forms 2 and 3 list our needs in detail. The suggested selection committee names are attached to be approved by Mike Burke.

David Cook
State Maintenance Engineer


Approval

Mark Hunter
Assistant State Maintenance Engineer


Approval

PJR: mww
File: 501.70.00/Mnt/PJR

REQUEST FOR PROFESSIONAL SERVICES PACKAGE

Justification for Professional Services

Project Name: Professional Environmental Engineering and Consulting Services - Indefinite Delivery Contract

Due to the increasing complexity of Environmental Compliance issues, and upon the recommendation of the South Carolina Department of Health and Environmental Control (SCDHEC), Enforcement Section, our Department is in need of a statewide on-call consultant to insure our adherence to all of the environmental regulations (i.e., hazardous waste, underground storage tanks, storm water run-off, spill prevention control, Wetlands determination and all other regulations pertaining to our shop and maintenance operations) This consultant would also evaluate any sites where a potential problem exist and develop a solution for the Department.

REQUEST FOR PROFESSIONAL SERVICES PACKAGE

Scope of Services (Preliminary)

Project Name:

Professional Environmental Engineering and Consulting Services - Indefinite Delivery Contract

The Scope of Services shall include the following:

Basic Services:

- A. Environmental evaluation of SCDOT facilities (Continue Audit Program)
- B. Education of SCDOT employees concerning environmental compliance.
- C. Evaluate potential problem sites and develop a remediation plan
- D. Supervise SCDOT and/or a contract during mitigation process.
- E. Interface with the Deputy Secretary for Engineering's office, as required.
- F. For environmental clean-up where a construction contract is bid, consultant to perform all aspects of contract administration from the development of plans and specs through project completion
- G. Management of SCDOT UST sites in accordance with SUBERB guidelines and rates.
- H. Engineering services related to wastewater treatment facilities and environmental systems.
- I. Provide innovative technologies for site clean-ups.
- J. Engineering services related to integrity testing of petroleum containment systems.
- K. Environmental services related to an evaluation of needs for Environmental Permitting (i.e., Wetlands, endangered species, etc.)

SCDOT Commission Agenda Transmittal Form


For Commission Meeting of: May 14, 2008

☐ RATIFICATION
☒ APPROVAL
☐ CERTIFICATION
☐ FOR INFORMATION ONLY
☐ CUFF ITEM FOR APPROVAL

DETAILED DESCRIPTION:

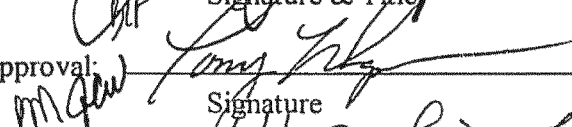
The Director of Maintenance - Bridge Maintenance Office requests approval for executing an on-call basic agreement contract with ARM Environmental for "De-Leading Existing Steel Paint Systems and New Steel Paint Inspection Services". The Commission approved the advertisement and negotiation of this service on March 15, 2007. We are now requesting approval to enter into an agreement with ARM Environmental for the amounts not to exceed \$600,000 per fiscal year for the next 3 years.

Recommended By:


Signature & Title

5/2/08
Date

Division Director Approval:


Signature

5/2/08
Date

Secretary Approval:


Signature

5/5/08
Date

SCDOT Commission Agenda Transmittal Form

For Commission Meeting of: May 14, 2008

☐ RATIFICATION
☒ APPROVAL
☐ CERTIFICATION
☐ FOR INFORMATION ONLY
☐ CUFF ITEM FOR APPROVAL

DETAILED DESCRIPTION:

On-Call Contract Modification with S&ME to perform crosshole sonic logging testing on a test drilled shaft as part of the foundation testing program for the future US 601 Bridge Replacement over Congaree River. S&ME will also be present to observe the Statnamic Load Testing of the test shaft.

Contract Amount \$4,779.00

Recommended By:

DR Sheahy - Director of Const. 4/15/08
Signature & Title Date

Division Director Approval:

[Signature] 4/24/08
Signature Date

Secretary Approval:

[Signature] 4.28.08
Date



SCDOT COMMISSION AGENDA
TRANSMITTAL FORM

For Commission Meeting of: May 15, 2008

_____ RATIFICATION

X _____ APPROVAL

_____ CERTIFICATION

_____ FOR INFORMATION ONLY

_____ CUFF ITEM FOR APPROVAL

DETAILED DESCRIPTION:

The SCDOT requests Commission approval to enter into a participation agreement with
Spartanburg County for the proposed new roadway known as the Matthew Perry Parkway from
SC 295 to vicinity of Hilltop Lane in Spartanburg County, in Congressional District Four.
The SCDOT's maximum participation is the amount of \$1,440,000.00 as authorized for 2003 &
2004 Earmarks. The Departments funding will only be the amount provided by the earmarks.
Spartanburg County will administer the project - This may include procurement of design, right
of way acquisition and construction management services by the County, and the
administration of those services in accordance with SCDOT and FHWA regulations and policy.

Recommended By:

Robert L. Ruth Div. of Proconst. 4/29/08
Signature & Title Date

Division Director Approval:

Tony Rhyne 5/1/08
Signature & Title Date

Secretary Approval:

H. B. Spivey 5/5/08
Signature & Title Date



SCDOT COMMISSION AGENDA
TRANSMITTAL FORM

For Commission Meeting of: May 14, 2008

____ RATIFICATION
X APPROVAL
____ CERTIFICATION
____ FOR INFORMATION ONLY
____ CUFF ITEM FOR APPROVAL

DETAILED DESCRIPTION:

The SCDOT requests Commission approval to enter into a participation agreement with the City of Myrtle Beach and GSATS for the intersection improvement project at Seaboard Street and Oak Forest Lane. This project is located within Congressional District One.

The SCDOT's maximum participation is the amount of \$500,000.00.

The funding source for this project is GSATS guideshares.

The City of Myrtle Beach will administer the project - This may include procurement of design, right of way acquisition and construction management services by the City, and the administration of those services in accordance with SCDOT and FHWA regulations and policy.

Recommended By:

Robert J. Pratt
Signature & Title

Div. of Preconst.
MWB MOM

Date

4/18/08

Division Director Approval:

[Signature]
Signature & Title

Date

4/24/08

Secretary Approval:

HB Linn House

Date

4.28.08



SCDOT COMMISSION AGENDA
TRANSMITTAL FORM

For Commission Meeting of: May 15, 2008

____ RATIFICATION

____ APPROVAL

____ CERTIFICATION

X FOR INFORMATION ONLY

____ CUFF ITEM FOR APPROVAL

DETAILED DESCRIPTION:

This project is located in Congressional District 1 and involves hydrology and hydraulic design services for the widening of approximately 9.2 miles of SC Route 707 in Horry County. The attached agreement for engineering services between Kimley-Horn, Inc. and Horry County in the amount of \$448,194.52 was executed on April 8, 2008. This project will be entirely funded with Horry County Capital Local Option Sales Tax (CLOST) funds as part of the RIDE II program. Under the terms of the Intergovernmental Agreement between SCDOT and Horry County executed on June 22, 2007, SCDOT will provide project management services for this project.

Recommended By:

Robert L. Kutt Dir. of Preconst
Signature & Title

4/18/08
Date

Division Director Approval:

Long
Signature & Title

4/24/08
Date

Secretary Approval:

H. B. Linn
Signature & Title

4.28.08
Date

SCDOT Commission Agenda Transmittal Form

For Commission Meeting of: May 2008

☐ RATIFICATION
☒ APPROVAL
☐ CERTIFICATION
☐ FOR INFORMATION ONLY
☐ CUFF ITEM FOR APPROVAL

DETAILED DESCRIPTION:

Request approval for full depth patching on S-58 (Plowden Mill Road) for 6.06 miles in Sumter County. This work will assist in the rehabilitation and preservation of the existing pavement, which will also improve safety and rideability of the road.

Total cost of this extension will be \$178,774.52. (Original contract amount \$620,574.28)

Existing contract funds from a general underrun of contract quantities will be used to cover the cost this extension. Due to the fact that the contractor is actively working on this contract, it would be in the best interest of the Department to take advantage of the competitively bid unit prices available and extend this work to File 43.290702 (Lead file 28.290702)

Road S-58 is listed as a candidate for the 2008-2009 Non-Federal Aid Rehabilitation Program.

In accordance with Code of Laws of South Carolina, 1976, Section 57-1-370 (M) and (N), and SCDOT Standard Specifications of Highway Construction 2007, Section 104.04.

Recommended By:

D. R. Shealy, Director of Construction

Signature & Title

Date

4/21/08

Division Director Approval:

Signature

Date

5/2/08

Secretary Approval:

H.B. Jurechowski

Date

5/5/08

SCDOT Commission Agenda Transmittal Form

For Commission Meeting of: May 2008

☐ RATIFICATION
☒ APPROVAL
☐ CERTIFICATION
☐ FOR INFORMATION ONLY
☐ CUFF ITEM FOR APPROVAL

DETAILED DESCRIPTION:

Extension to provide replacement of an existing 36" concrete pipe and wooden headwall with an 84" aluminum culvert, headwall, and riprap along Waldon Road (S-1840) from approximately mile post 0.10 to mile post 0.24 in Charleston County.

The existing pipe and roadway section have failed forcing the closure of the road to through traffic. The Department is currently maintaining a private dirt road to allow residents access to their property. Hydrology has recommended the increased culvert size to provide a permanent solution.

This extension will cost \$347,974.50. Funding will be provided from the District Six maintenance budget. Three bids were received from local contractors capable of performing the work. Cape Romain Contractors submitted the lowest bid. This work will be included as an extension to File 10.146B with a contract amount of \$4,860,709.11. The current completion date of December 25, 2008 will not change.

In accordance with Code of Laws of South Carolina, 1976, Section 75-1-370 (M) and (N), and SCDOT Standard Specifications for Highway Construction 2007, Section 104.04.

Recommended By:

Dr. Shealy - Director of Construction 4/25/08
Signature & Title Date

Division Director Approval:

[Signature] 5/1/08
Signature Date

Secretary Approval:

[Signature] 5/5/08
Signature Date

SCDOT Commission Agenda Transmittal Form

For Commission Meeting of: May 2008

- ☒ **RATIFICATION**
- ☐ **APPROVAL**
- ☐ **CERTIFICATION**
- ☐ **FOR INFORMATION ONLY**
- ☐ **CUFF ITEM FOR APPROVAL**

DETAILED DESCRIPTION:

Extension to provide thermoplastic markings on S-21 from mile post 2.34 to mile post 2.60 for a total of 0.26 miles in Colleton County. This extension request is for the placement of thermoplastic only on this portion of roadway because currently it does not have thermoplastic, but it is located between two sections of roadway that will have thermoplastic placed per the current contract.

This extension will cost \$2,351.40. The cost of the current contract is \$946,425.09, and the additional work will be funded from an underrun. This extension will not increase the contract amount, and the completion date will not change.

Due to the fact that the contractor is actively working on this contract, it would be in the best interest of the Department to take advantage of the competitively bid unit prices available and extend this work to File 15.170801.

In accordance with Code of Laws of South Carolina, 1976, Section 57-1-370 (M) and (N), and SCDOT Standard Specifications of Highway Construction 2007, Section 104.04.

Recommended By:

D. R. Shealy
D. R. Shealy, Director of Construction
Signature & Title

5/2/08
Date

Division Director Approval:

Long
Signature

5/2/08
Date

Secretary Approval:

HOB
Signature

Date

SCDOT Commission Agenda Transmittal Form

For Commission Meeting of: May 2008

- ☒ **RATIFICATION**
- ☐ **APPROVAL**
- ☐ **CERTIFICATION**
- ☐ **FOR INFORMATION ONLY**
- ☐ **CUFF ITEM FOR APPROVAL**

DETAILED DESCRIPTION:

Recommendation for SC File No. 26.036837A - Horry County in the April 8, 2008 Highway Letting

This project in the April 8, 2008 Letting had a completion date of May 22, 2008 to install turn lanes on
US-501 at Carolina Forest prior to the Memorial Day weekend due to heavy traffic volumes after this time of
year. The Director of Construction was given authorization to award and execute this contract to meet the
critical time restraints and request commission ratification for execution of contract.

Contractor Southern Asphalt Inc.

Amount: \$150,061.48

Recommended By:

DL Sheah - Director of Constr.
Signature & Title

Date

4/21/08

Division Director Approval:

[Signature]
Signature

Date

4/24/08

Secretary Approval:

[Signature]

Date

4.28.08

SUMMARY OF RECOMMENDATIONS FOR
ONE CONTRACT FROM THE
HIGHWAY LETTING OF APRIL 8, 2008

The following ONE (1) contract from the Highway Letting of April 8, 2008, is a request for Ratification by the Commission for executing contract.

COUNTY	SC FILE NO.	CONGRESS. DISTRICT
HORRY	26.036837A	1
Explanation: This project has a completion date of May 22, 2008 to install turn lanes at US-501 and Carolina Forest before Memorial Day.		

**THE RECOMMENDATION
FOR
THE FOLLOWING CONTRACT
FROM
THE HIGHWAY LETTING OF APRIL 8, 2008
IS
AWARD TO LOW BIDDER**

SOUTH CAROLINA DEPARTMENT OF TRANSPORTATION

DATE : 04/09/08

PAGE : 1

VENDOR RANKING

*(26.036837A) HORRY COUNTY, SC FILE NO. 26.036837A, FAP NO. GSAT(005), PCN 036837RD01. PROJECT CONSISTS OF ROAD WORK INCLUDING INTERSECTION IMPROVEMENTS ON US-501 AT CAROLINA FOREST INTERSECTION.

TOTAL LENGTH OF PROJECT: 0.1810 MILES. COMPLETION DATE: 05/22/2008. DBE GOAL: 4.00%.

RANK	VENDOR NO./NAME	LOCATION	TOTAL BID	% OVER LOW BID	
1	1SO006	SOUTHERN ASPHALT, INC.	CONWAY, SC	\$ 150,061.48	0.0000%
2	1PA005	PALMETTO PAVING CORPORATION	CONWAY, SC	\$ 179,553.52	19.6533%
3	1LL003	L & L CONTRACTORS, INC.	ANDREWS, SC	\$ 188,881.80	25.8696%
4	1WE002	WEAVER CO., INC.	CONWAY, SC	\$ 189,911.66	26.5559%
5	1BO002	BOGGS PAVING, INC.	MONROE, NC	\$ 274,192.00	82.7198%
6	1PL005	FLOWDEN CONSTRUCTION CO., INC.	SUMTER, SC	\$ 430,506.40	186.8867%

THIS IS TO CERTIFY THAT THIS IS A TRUE AND CORRECT COPY OF ALL
THE BIDS RECEIVED ON 04/08/08 FOR THIS PROJECT.
CONTRACT ADMINISTRATOR [Signature] DATE 4/21/08

APPROVED BY: H. B. Limehouse, Jr.
TITLE: Secretary of Transportation

SCDOT Commission Agenda Transmittal Form

For Commission Meeting of: May 2008

☐ RATIFICATION
☒ APPROVAL
☐ CERTIFICATION
☐ FOR INFORMATION ONLY
☐ CUFF ITEM FOR APPROVAL

DETAILED DESCRIPTION:

Recommendation for the April 8, 2008 Highway Letting

Request for Commission approval for Director of Construction to execute contracts on projects recommended for award.

Recommended By:

DL Sheahy - Director of Constr.
Signature & Title

4/21/08
Date

Division Director Approval:

[Signature]
Signature

4/24/08
Date

Secretary Approval:

[Signature]

4.28.08
Date

SUMMARY OF RECOMMENDATIONS FOR
FOUR CONTRACTS FROM THE
HIGHWAY LETTING OF APRIL 8, 2008

The following **THREE** (3) contracts from the Highway Letting of April 8, 2008, are recommended for approval by the Commission to execute contracts without the need for further concurrence or approval from the Federal Highway Administration or County Transportation Committees.

COUNTY	SC FILE NO.	CONGRESS. DISTRICT
MCCORMICK	33.170802	3
RICHLAND	40.036614A	2
RICHLAND	40.223B	2

The following **ONE** (1) contract from the Highway Letting of April 8, 2008, IS RECOMMENDED FOR REJECTION:

COUNTY	SC FILE NO.	CONGRESS. DISTRICT
RICHLAND	40.240803	2
REASON: The low bid was over 10% above the Engineer's Estimate.		

Resurfacing Cost Per Lane Mile
April 8, 2008 Letting

State Funds **\$74,659**

Federal Funds **N/A**

**THE RECOMMENDATION
FOR
THE FOLLOWING CONTRACTS
FROM
THE HIGHWAY LETTING OF APRIL 8, 2008
IS
AWARD TO LOW BIDDER**

SOUTH CAROLINA DEPARTMENT OF TRANSPORTATION

DATE : 04/09/08

PAGE : 1

VENDOR RANKING

*(33.170802) MCCORMICK COUNTY, SC FILE NO. 33.170802, STATE PROJECT NO. MC08, PCN 037288MT01. PROJECT CONSISTS OF ROAD WORK INCLUDING RESURFACING ON VARIOUS ROADS IN MCCORMICK.

TOTAL LENGTH OF PROJECT: 2.5600 MILES. COMPLETION DATE: 10/31/2008. DBE GOAL: 0.00%.

RANK	VENDOR NO./NAME	LOCATION	TOTAL BID	% OVER LOW BID
1	1SA015	SATTERFIELD CONST. CO., INC.	\$ 382,256.07	0.0000%
2	1RE005	REEVES CONSTRUCTION COMPANY	\$ 543,516.94	42.1866%

THIS IS TO CERTIFY THAT THIS IS A TRUE AND CORRECT COPY OF ALL
THE BIDS RECEIVED ON 04/08/08 FOR THIS PROJECT.
CONTRACT ADMINISTRATOR [Signature] DATE 4/21/08

APPROVED BY: H. B. Limehouse, Jr.
TITLE: Secretary of Transportation

SOUTH CAROLINA DEPARTMENT OF TRANSPORTATION

DATE : 04/09/08

PAGE : 1

VENDOR RANKING

*(40.036614A) RICHLAND COUNTY, SC FILE NO. 40.036614A, STATE PROJECT NO. GEN7, PCN 036614RD01. PROJECT CONSISTS OF ROAD WORK INCLUDING INTERSECTION IMPROVEMENT AT S-83 AND SUMMIT PARKWAY IN RICHLAND COUNTY.

TOTAL LENGTH OF PROJECT: 0.3500 MILES. COMPLETION DATE: 08/20/2008. DBE GOAL: 0.00%.

RANK	VENDOR NO./NAME	LOCATION	TOTAL BID	% OVER LOW BID
1	1PL005	LOWDEN CONSTRUCTION CO., INC. SUMTER, SC	\$ 220,912.90	0.0000%
2	1CR002	C. RAY MILES CONSTRUCTION COMPANY, INC. LUGOFF, SC	\$ 225,833.98	2.2276%
3	1EA001	EAGLE CONSTRUCTION CO., INC. NEWBERRY, SC	\$ 240,123.14	8.6958%
4	1CH005	CHEROKEE, INC. COLUMBIA, SC	\$ 259,388.44	17.4166%
5	1MY001	MYLES CONSTRUCTION CO., INC. SPARTANBURG, SC	\$ 299,399.92	35.5285%
6	1MA001	MABUS BROTHERS CONST. CO., INC. AUGUSTA, GA	\$ 318,213.26	44.0447%
7	1CR001	C. R. JACKSON, INC. COLUMBIA, SC	\$ 326,357.50	47.7313%

THIS IS TO CERTIFY THAT THIS IS A TRUE AND CORRECT COPY OF ALL
THE BIDS RECEIVED ON 04/08/08 FOR THIS PROJECT.
CONTRACT ADMINISTRATOR [Signature] DATE 4/21/08

APPROVED BY: H. B. Limehouse, Jr.
TITLE: Secretary of Transportation

SOUTH CAROLINA DEPARTMENT OF TRANSPORTATION

DATE : 04/09/08

PAGE : 1

VENDOR RANKING

*(40.223B) RICHLAND COUNTY, SC FILE NO. 40.223B, FAP NO. SA40(007), PCN 030527T. PROJECT CONSISTS OF ROAD WORK INCLUDING S-111 (OTT RD) & S-467 (ADGER RD) INTERSECTION IMPROVEMENT.

TOTAL LENGTH OF PROJECT: 0.1300 MILES. COMPLETION DATE: 08/08/2008. DBE GOAL: 9.00%.

RANK	VENDOR NO./NAME	LOCATION	TOTAL BID	% OVER LOW BID
1	1EA001	EAGLE CONSTRUCTION CO., INC. NEWBERRY, SC	\$ 298,998.25	0.0000%
2	1CR002	C. RAY MILES CONSTRUCTION COMPANY, INC. LUGOFF, SC	\$ 327,285.65	9.4607%
3	1CH005	CHEROKEE, INC COLUMBIA, SC	\$ 339,872.78	13.6705%
4	1MA001	MABUS BROTHERS CONST. CO., INC. AUGUSTA, GA	\$ 342,103.09	14.4164%
5	1MY001	MYLES CONSTRUCTION CO., INC. SPARTANBURG, SC	\$ 385,158.20	28.8162%
6	1PL005	PLOWDEN CONSTRUCTION CO., INC. SUMTER, SC	\$ 497,796.90	66.4882%

THIS IS TO CERTIFY THAT THIS IS A TRUE AND CORRECT COPY OF ALL
THE BIDS RECEIVED ON 04/08/08 FOR THIS PROJECT.
CONTRACT ADMINISTRATOR R. B. [Signature] DATE 4/21/08

APPROVED BY: H. B. Limehouse, Jr.
TITLE: Secretary of Transportation

**THE RECOMMENDATION
FOR
THE FOLLOWING CONTRACT
FROM
THE HIGHWAY LETTING OF APRIL 8, 2008
IS
REJECTION OF ALL BIDS**

SOUTH CAROLINA DEPARTMENT OF TRANSPORTATION

DATE : 04/09/08

PAGE : 1

VENDOR RANKING

*(40.240803) RICHLAND COUNTY. SC FILE NO. 40.240803. STATE PROJECT NO. SR08, PCN 037280MT01. PROJECT CONSISTS OF ROAD WORK INCLUDING 2008 SIDEWALK REPAIR IN RICHLAND COUNTY.

TOTAL LENGTH OF PROJECT: 6.0300 MILES. COMPLETION DATE: 08/31/2008. DBE GOAL: 0.00%.

RANK	VENDOR NO./NAME	LOCATION	TOTAL BID	% OVER LOW BID
1	1AD003	AOS SPECIALTY CONTRACTORS, INC.		
2	1SO039	SOUTHERN CONCRETE & CONSTRUCTION INC.	\$ 203,724.00	0.0000%
3	1QQ001	Q & Q CONSTRUCTION, INC.	\$ 212,548.00	4.3314%
		GRANITEVILLE, SC	\$ 244,916.12	20.2196%

THIS IS TO CERTIFY THAT THIS IS A TRUE AND CORRECT COPY OF ALL
THE BIDS RECEIVED ON 04/08/08 FOR THIS PROJECT.
CONTRACT ADMINISTRATOR *[Signature]* DATE 4/21/08

APPROVED BY: H. B. Limehouse, Jr.
TITLE: Secretary of Transportation

SCDOT Commission Agenda Transmittal Form

For Commission Meeting of: May, 2008

☐ RATIFICATION
☒ APPROVAL
☐ CERTIFICATION
☐ FOR INFORMATION ONLY
☐ CUFF ITEM FOR APPROVAL

DETAILED DESCRIPTION:

Recommendations for the April 22, 2008 Highway Letting

Request for Commission approval for Director of Construction to execute contracts on projects recommended
for award

Recommended By:

DL Ahealy - Director of Construction 5/2/08
Signature & Title Date

Division Director Approval:

[Signature] 5/2/08
Signature Date

Secretary Approval:

[Signature] 5/5/08
Date

**SUMMARY OF RECOMMENDATIONS FOR
EIGHTEEN CONTRACTS FROM THE
HIGHWAY LETTING OF APRIL 22, 2008**

The following **FOURTEEN** (14) contracts from the Highway Letting of April 22, 2008, are recommended for approval by the Commission to execute contracts without the need for further concurrence or approval from the Federal Highway Administration or County Transportation Committees.

COUNTY	SC FILE NO.	CONGRESS. DISTRICT
ENGINEERING DISTR. 6	4756.037107AR1	1, 2, & 6
AIKEN	2.037024A & 2.037028A	3
ANDERSON, GREENVILLE, & PICKENS	4.037036A, 4.037039A, 23.037040A, & 39.037042A	3 & 4
BEAUFORT & JASPER	7.037061A, 7.037065A, & 27.037070A	2
BEAUFORT & CHARLESTON	7.037293A & 10.037295A	1 & 2
BERKELEY & DORCHESTER	8.037062A, 8.037066A, & 18.037069A	1 & 6
CHEROKEE	11.037048A	5
CHESTERFIELD	13.037045A & 13.037049A	5
COLLETON	15.037068A	6
FLORENCE	21.037053A	6
GEORGETOWN & HORRY	22.037054A & 26.037055A	1
LANCASTER	29.037050A	5
SUMTER	43.037027A	6
SUMTER	43.037032A	6

The following **FOUR (4)** contracts were withdrawn from the April 22, 2008 Highway Letting:

COUNTY	SC FILE NO.	CONGRESS. DISTRICT
CHARLESTON	10.037294A	1
YORK	46.037047A	5
YORK	46.037052A	5
DARLINGTON, FLORENCE, HORRY, & MALBORO	16.037056A, 21.037057A, 26.037059A, & 35.037060A	1, 5, & 6
REASON FOR WITHDRAWAL OF THE ABOVE MENTIONED PROJECTS		
Proposal Quantity Review		
10.037294A – The mandatory pre-bid conference statement was not properly stated on the contract		
16.037056A – Quantity errors in proposal		
46.037047A – Reviewed the roller compacted method. Need to add special provisions to this project		
46.037052A – Reviewed the roller compacted method. The lab will have to redo the pavement design for this project		

Resurfacing Cost Per Lane Mile
April 22, 2008 Letting

State Funds	N/A
--------------------	------------

Federal Funds	\$103,157
----------------------	------------------

**THE RECOMMENDATION
FOR
THE FOLLOWING CONTRACTS
FROM
THE HIGHWAY LETTING OF APRIL 22, 2008
IS
AWARD TO LOW BIDDER**

LETTING DATE : 04/22/08

SOUTH CAROLINA DEPARTMENT OF TRANSPORTATION

DATE : 04/22/08

PAGE : 1

VENDOR RANKING

*(4756.037107AR1) ENGINEERING DISTRICT 6, SC FILE NOS. 4756.037107AR1, FAP NO. IGR6(001), PCN 037107GR01R1. PROJECT CONSISTS OF ROAD WORK INCLUDING 2008 DISTRICT 6 INTERSTATE GUARDRAIL REPAIR ON VARIOUS ROADS LOCATED IN ENGINEERING DISTRICT 6. ROADS TO BE DETERMINED BY THE DISTRICT ENGINEERING ADMINISTRATOR AFTER THE PROJECT IS LET.

TOTAL LENGTH OF PROJECT: 0.0000 MILES. COMPLETION DATE: 02/28/2009. DBE GOAL: 0.00%.

RANK	VENDOR NO./NAME	LOCATION	TOTAL BID	% OVER LOW BID
1	1BA002	BAGWELL FENCE CO., INC.	\$ 228,538.27	0.0000%
2	1RE007	REYNOLDS FENCE & GUARDRAIL, INC.	\$ 247,581.50	8.3326%

THIS IS TO CERTIFY THAT THIS IS A TRUE AND CORRECT COPY OF ALL
THE BIDS RECEIVED ON 04/22/08, FOR THIS PROJECT.
CONTRACT ADMINISTRATOR [Signature] DATE 5/1/08

APPROVED BY: H. B. Limehouse, Jr.
TITLE: Secretary of Transportation

SOUTH CAROLINA DEPARTMENT OF TRANSPORTATION

DATE : 04/22/08

PAGE : 1

VENDOR RANKING

*(02.037024A) AIKEN COUNTY, SC FILE NOS. 02.037024A & 02.037028A, FAP NOS. MR08(001), MR08(005), PCN 037024MT01, 037028MT01. PROJECT CONSISTS OF ROAD WORK INCLUDING 2008 FEDERAL AID RESURFACING - AIKEN COUNTY.

TOTAL LENGTH OF PROJECT: 4.2000 MILES. COMPLETION DATE: 11/30/2008. DBE GOAL: 3.00%.

RANK	VENDOR NO./NAME	LOCATION	TOTAL BID	% OVER LOW BID
1	1SA015	SATTERFIELD CONST. CO., INC.		
2	1TB001	T. B. BULLDOZING, INC.	\$ 712,349.60	0.0000%
3	1RE005	REEVES CONSTRUCTION COMPANY	\$ 849,964.97	19.3185%
			\$ 960,994.42	34.9049%

THIS IS TO CERTIFY THAT THIS IS A TRUE AND CORRECT COPY OF ALL
THE BIDS RECEIVED ON 04/22/08 FOR THIS PROJECT.
CONTRACT ADMINISTRATOR CBM/ack DATE 5/1/08

APPROVED BY: H. B. Limehouse, Jr.
TITLE: Secretary of Transportation

SOUTH CAROLINA DEPARTMENT OF TRANSPORTATION

DATE : 04/22/08

PAGE : 1

VENDOR RANKING

*(04.037036A) ANDERSON, GREENVILLE & PICKENS COUNTIES, SC FILE NOS. 04.037036A, 04.037039A, 23.037040A. & 39.037042A. FAP NOS. MR08(013), MR08(016), MR08(017), MR08(019), PCN 037036MT01, 037039MT01, 037040MT01, 037042MT01. PROJECT CONSISTS OF ROAD WORK INCLUDING 2008 FEDERAL AID RESURFACING - ANDERSON, GREENVILLE, AND PICKENS COUNTIES.

TOTAL LENGTH OF PROJECT: 14.2000 MILES. COMPLETION DATE: 06/30/2009. DBE GOAL: 4.00%.

RANK	VENDOR NO./NAME	LOCATION	TOTAL BID	% OVER LOW BID
1	1SL002	SLOAN CONSTRUCTION CO., INC.	\$ 5,651,318.41	0.0000%
2	1KI001	KING ASPHALT, INC.	\$ 5,798,599.84	2.6061%
3	1AS002	ASHMORE BROTHERS, INC.	\$ 5,836,919.69	3.2842%
4	1FR001	F & R ASPHALT, INC.	\$ 5,886,805.26	4.1669%

THIS IS TO CERTIFY THAT THIS IS A TRUE AND CORRECT COPY OF ALL
THE BIDS RECEIVED ON 04/22/08 FOR THIS PROJECT.
CONTRACT ADMINISTRATOR *[Signature]* DATE 5/1/08

APPROVED BY: H. B. Limehouse, Jr.
TITLE: Secretary of Transportation

SOUTH CAROLINA DEPARTMENT OF TRANSPORTATION

DATE : 04/22/08

PAGE : 1

VENDOR RANKING

*(07.037061A) BEAUFORT & JASPER COUNTIES, SC FILE NOS. 07.037061A, 07.037065A, & 27.037070A, FAP NOS. MR08(038), MR08(042), MR08(047),
PCN 037061MT01, 037065MT01, 037070MT01. PROJECT CONSISTS OF ROAD WORK INCLUDING 2008 FEDERAL AID RESURFACING - BEAUFORT AND JASPER COUNTIES.

TOTAL LENGTH OF PROJECT: 7.2800 MILES. COMPLETION DATE: 04/30/2009. DBE GOAL: 4.00%.

RANK	VENDOR NO./NAME	LOCATION	TOTAL BID	% OVER LOW BID
1	1RE010 REA CONTRACTING, LLC	CHARLOTTE, NC	\$ 3,577,958.79	0.0000%
2	1AP003 APAC-SOUTHEAST, INC.	GREENVILLE, SC	\$ 3,923,078.55	9.6457%

THIS IS TO CERTIFY THAT THIS IS A TRUE AND CORRECT COPY OF ALL
THE BIDS RECEIVED ON 04/22/08 FOR THIS PROJECT.
CONTRACT ADMINISTRATOR CBM DATE 5/1/08

APPROVED BY: H. B. Limehouse, Jr.
TITLE: Secretary of Transportation

SOUTH CAROLINA DEPARTMENT OF TRANSPORTATION

DATE : 04/22/08

PAGE : 1

VENDOR RANKING

*(07.037293A) BEAUFORT & CHARLESTON COUNTIES, SC FILE NOS. 07.037293A & 10.037295A, FAP NOS. MR08(054) & MR08(056),
PCN 037293MT01, 037295MT01. PROJECT CONSISTS OF ROAD WORK INCLUDING 2008 FEDERAL AID MICROSURFACING - BEAUFORT AND CHARLESTON COUNTIES.

TOTAL LENGTH OF PROJECT: 24.2800 MILES. COMPLETION DATE: 05/31/2009. DBE GOAL: 1.00%.

RANK	VENDOR NO./NAME	LOCATION	TOTAL BID	% OVER LOW BID
1	1SL003	SLURRY PAVERS		
		GLEN ALLEN, VA	\$ 2,235,020.25	0.0000%
2	1BA007	BANKS CONST. CO.		
		NORTH CHARLESTON, SC	\$ 2,436,754.13	9.0260%

THIS IS TO CERTIFY THAT THIS IS A TRUE AND CORRECT COPY OF ALL
THE BIDS RECEIVED ON 04/22/08 FOR THIS PROJECT.
CONTRACT ADMINISTRATOR *P. B. [Signature]* DATE 5/1/08

APPROVED BY: H. B. Limehouse, Jr.
TITLE: Secretary of Transportation

SOUTH CAROLINA DEPARTMENT OF TRANSPORTATION

DATE : 04/22/08

PAGE : 1

VENDOR RANKING

*(08.037062A) BERKELEY & DORCHESTER COUNTIES, SC FILE NOS. 08.037062A, 08.037066A, & 18.037069A. FAP NOS. MR08(039), MR08(043), MR08(046), PCN 037062MT01, 037066MT01, 037069MT01. PROJECT CONSISTS OF ROAD WORK INCLUDING 2008 FEDERAL AID RESURFACING - BERKELEY AND DORCHESTER COUNTIES.

TOTAL LENGTH OF PROJECT: 6.2500 MILES. COMPLETION DATE: 11/30/2009. DBE GOAL: 4.00%.

RANK	VENDOR NO./NAME	LOCATION	TOTAL BID	% OVER LOW BID
1	1SA007 SANDERS BROTHERS CONST.CO., INC	NORTH CHARLESTON, SC	\$ 2,020,546.33	0.0000%
2	1BA007 BANKS CONST. CO.	NORTH CHARLESTON, SC	\$ 2,598,759.35	28.6167%

THIS IS TO CERTIFY THAT THIS IS A TRUE AND CORRECT COPY OF ALL
THE BIDS RECEIVED ON 04/22/08, FOR THIS PROJECT.
CONTRACT ADMINISTRATOR KB/Clark DATE 5/1/08

APPROVED BY: H. B. Limehouse, Jr.
TITLE: Secretary of Transportation

SOUTH CAROLINA DEPARTMENT OF TRANSPORTATION

DATE : 04/22/08

PAGE : 1

VENDOR RANKING

*(11.037048A) CHEROKEE COUNTY, SC FILE NO. 11.037048A, FAP NO. MR08(025), PCN 037048MT01. PROJECT CONSISTS OF ROAD WORK INCLUDING 2008 FEDERAL AID RESURFACING - CHEROKEE COUNTY.

TOTAL LENGTH OF PROJECT: 3.8200 MILES. COMPLETION DATE: 11/30/2008. DBE GOAL: 4.00%.

RANK	VENDOR NO./NAME	LOCATION	TOTAL BID	% OVER LOW BID
1	1B0002	BOGGS PAVING, INC.	\$ 495,782.42	0.0000%
2	1SL002	SLOAN CONSTRUCTION CO., INC.	\$ 675,215.84	36.1920%
3	1FR001	F & R ASPHALT, INC.	\$ 683,358.62	37.8344%

THIS IS TO CERTIFY THAT THIS IS A TRUE AND CORRECT COPY OF ALL
THE BIDS RECEIVED ON 04/22/08 FOR THIS PROJECT.
CONTRACT ADMINISTRATOR [Signature] DATE 5/1/08

APPROVED BY: H. B. Limehouse, Jr.
TITLE: Secretary of Transportation

SOUTH CAROLINA DEPARTMENT OF TRANSPORTATION

DATE : 04/22/08

PAGE : 1

VENDOR RANKING

*(13.037045A) CHESTERFIELD COUNTY, SC FILE NOS. 13.037045A & 13.037049A, FAP NOS. MR08(022), MR08(026), PCN 037045MT01, 037049MT01. PROJECT CONSISTS OF ROAD WORK INCLUDING 2008 FEDERAL AID RESURFACING - CHESTERFIELD COUNTY.

TOTAL LENGTH OF PROJECT: 2.4700 MILES. COMPLETION DATE: 08/31/2008. DBE GOAL: 7.00%.

RANK	VENDOR NO./NAME	LOCATION	TOTAL BID	% OVER LOW BID
1	1B0002	BOGGS PAVING, INC.	\$ 532,549.39	0.0000%
2	1CR001	C. R. JACKSON, INC.	\$ 607,343.94	14.0446%
3	1PA005	PALMETTO PAVING CORPORATION	\$ 616,118.02	15.6922%

THIS IS TO CERTIFY THAT THIS IS A TRUE AND CORRECT COPY OF ALL
THE BIDS RECEIVED ON 04/22/08 FOR THIS PROJECT.
CONTRACT ADMINISTRATOR CBH/uk DATE 5/1/08

APPROVED BY: H. B. Limehouse, Jr.
TITLE: Secretary of Transportation

SOUTH CAROLINA DEPARTMENT OF TRANSPORTATION

DATE : 04/22/08

PAGE : 1

VENDOR RANKING

*(15.037068A) COLLETON COUNTY. SC FILE NO. 15.037068A, FAP NO. MR08(045), PCN 037068MT01. PROJECT CONSISTS OF ROAD WORK INCLUDING 2008 FEDERAL AID RESURFACING - COLLETON COUNTY.

TOTAL LENGTH OF PROJECT: 7.3400 MILES. COMPLETION DATE: 11/30/2008. DBE GOAL: 5.00%.

RANK	VENDOR NO./NAME	LOCATION	TOTAL BID	% OVER LOW BID
1	1SA007	SANDERS BROTHERS CONST.CO., INC	\$ 3,589,191.41	0.0000%
2	1RE010	REA CONTRACTING, LLC	\$ 3,628,063.47	1.0830%
3	1BA007	BANKS CONST. CO.	\$ 3,692,205.16	2.8701%

THIS IS TO CERTIFY THAT THIS IS A TRUE AND CORRECT COPY OF ALL
THE BIDS RECEIVED ON 04/22/08 FOR THIS PROJECT.
CONTRACT ADMINSTRATOR RB Miller DATE 5/1/08

APPROVED BY: H. B. Limehouse, Jr.
TITLE: Secretary of Transportation

SOUTH CAROLINA DEPARTMENT OF TRANSPORTATION

DATE : 04/22/08

PAGE : 1

VENDOR RANKING

*(21.037053A) FLORENCE COUNTY, SC FILE NO. 21.037053A, FAP NO. MR08(030), PCN 037053MT01. PROJECT CONSISTS OF ROAD WORK INCLUDING 2008 FEDERAL AID RESURFACING - FLORENCE COUNTY.

TOTAL LENGTH OF PROJECT: 12.8100 MILES. COMPLETION DATE: 05/31/2009. DBE GOAL: 4.00%.

RANK	VENDOR NO./NAME	LOCATION	TOTAL BID	% OVER LOW BID
1	1B0002	BOGGS PAVING, INC.	\$ 3,969,571.97	0.0000%
2	1WE002	WEAVER CO., INC.	\$ 4,032,166.26	1.5769%
3	1PA005	PALMETTO PAVING CORPORATION	\$ 4,071,359.17	2.5642%
4	1CR001	C. R. JACKSON, INC.	\$ 4,112,963.39	3.6123%
5	1S0006	SOUTHERN ASPHALT, INC.	\$ 5,221,353.32	31.5344%

THIS IS TO CERTIFY THAT THIS IS A TRUE AND CORRECT COPY OF ALL
THE BIDS RECEIVED ON 04/22/08 FOR THIS PROJECT.
CONTRACT ADMINSTRATOR *[Signature]* DATE 5/1/08

APPROVED BY: H. B. Limehouse, Jr.
TITLE: Secretary of Transportation

SOUTH CAROLINA DEPARTMENT OF TRANSPORTATION

DATE : 04/22/08

PAGE : 1

VENDOR RANKING

*(22.037054A) GEORGETOWN & HORRY COUNTIES. SC FILE NOS. 22.037054A & 26.037055A, FAP NOS. MR08(031) & MR08(032), PCN 037054MT01, 037055MT01.
PROJECT CONSISTS OF ROAD WORK INCLUDING 2008 FEDERAL AID RESURFACING - GEORGETOWN AND HORRY COUNTIES.

TOTAL LENGTH OF PROJECT: 3.8900 MILES. COMPLETION DATE: 09/30/2008. DBE GOAL: 4.00%.

RANK	VENDOR NO./NAME	LOCATION	TOTAL BID	% OVER LOW BID
1	1WE002	WEAVER CO., INC.		
2	1PA005	PALMETTO PAVING CORPORATION		
3	1CR001	C. R. JACKSON, INC.		
4	1BO002	BOGGS PAVING, INC.		
		CONWAY, SC	\$ 1,763,634.25	0.0000%
		CONWAY, SC	\$ 1,843,698.72	4.5397%
		COLUMBIA, SC	\$ 1,945,382.17	10.3053%
		MONROE, NC	\$ 1,973,759.80	11.9143%

THIS IS TO CERTIFY THAT THIS IS A TRUE AND CORRECT COPY OF ALL
THE BIDS RECEIVED ON 04/22/08 FOR THIS PROJECT.
CONTRACT ADMINSTRATOR R B M DATE 5/1/08

APPROVED BY: H. B. Limehouse, Jr.
TITLE: Secretary of Transportation

SOUTH CAROLINA DEPARTMENT OF TRANSPORTATION

DATE : 04/22/08

PAGE : 1

VENDOR RANKING

*(29.037050A) LANCASTER COUNTY, SC FILE NO. 29.037050A, FAP NO. MR08(027), PCN 037050MT01. PROJECT CONSISTS OF ROAD WORK INCLUDING 2008 FEDERAL AID RESURFACING - LANCASTER COUNTY.

TOTAL LENGTH OF PROJECT: 4.2100 MILES. COMPLETION DATE: 11/30/2008. DBE GOAL: 7.00%.

RANK	VENDOR NO./NAME	LOCATION	TOTAL BID	% OVER LOW BID
1	1B0002	BOGGS PAVING, INC.		
2	1CR001	C. R. JACKSON, INC.		
3	1RE010	REA CONTRACTING, LLC		
		MONROE, NC	\$ 1,162,902.94	0.0000%
		COLUMBIA, SC	\$ 1,400,196.71	20.4053%
		CHARLOTTE, NC	\$ 1,633,481.73	40.4659%

THIS IS TO CERTIFY THAT THIS IS A TRUE AND CORRECT COPY OF ALL
THE BIDS RECEIVED ON 04/22/08 FOR THIS PROJECT.
CONTRACT ADMINISTRATOR EBM/nc DATE 5/1/08

APPROVED BY: H. B. Limehouse, Jr.
TITLE: Secretary of Transportation

SOUTH CAROLINA DEPARTMENT OF TRANSPORTATION

DATE : 04/22/08

PAGE : 1

VENDOR RANKING

*(43.037027A) SUMTER COUNTY, SC FILE NO. 43.037027A, FAP NO. MR08(004). PCN 037027MT01. PROJECT CONSISTS OF ROAD WORK INCLUDING 2008 FEDERAL AID RESURFACING - SUMTER COUNTY.

TOTAL LENGTH OF PROJECT: 12.4600 MILES. COMPLETION DATE: 09/30/2008. DBE GOAL: 4.00%.

RANK	VENDOR NO./NAME	LOCATION	TOTAL BID	% OVER LOW BID
1	1AN002	ANDERSON COLUMBIA COMPANY, INC.	\$ 1,092,147.31	0.0000%
2	1PA005	PALMETTO PAVING CORPORATION	\$ 1,125,468.43	3.0510%
3	1CR001	C. R. JACKSON, INC.	\$ 1,175,388.06	7.6218%
4	1SL002	SLOAN CONSTRUCTION CO., INC.	\$ 1,382,085.72	26.5476%

THIS IS TO CERTIFY THAT THIS IS A TRUE AND CORRECT COPY OF ALL
THE BIDS RECEIVED ON 04/22/08 FOR THIS PROJECT.
CONTRACT ADMINISTRATOR CBM/jc DATE 5/1/08

APPROVED BY: H. B. Limehouse, Jr.
TITLE: Secretary of Transportation

SOUTH CAROLINA DEPARTMENT OF TRANSPORTATION

DATE : 04/22/08

PAGE : 1

VENDOR RANKING

*(43.037032A) SUMTER COUNTY, SC FILE NO. 43.037032A, FAP NO. MR08(009), PCN 037032MT01. PROJECT CONSISTS OF ROAD WORK INCLUDING 2008 FEDERAL AID RESURFACING - SUMTER COUNTY.

TOTAL LENGTH OF PROJECT: 5.9500 MILES. COMPLETION DATE: 09/30/2008. DBE GOAL: 4.00%.

RANK	VENDOR NO./NAME	LOCATION	TOTAL BID	% OVER LOW BID
1	1AN002	ANDERSON COLUMBIA COMPANY, INC.		
2	1CR001	C. R. JACKSON, INC.		
3	1PA005	PALMETTO PAVING CORPORATION		
		LAKE CITY, FL	\$ 2,005,130.18	0.0000%
		COLUMBIA, SC	\$ 2,039,755.18	1.7268%
		CONWAY, SC	\$ 2,071,245.52	3.2973%

THIS IS TO CERTIFY THAT THIS IS A TRUE AND CORRECT COPY OF ALL
THE BIDS RECEIVED ON 04/22/08, FOR THIS PROJECT.
CONTRACT ADMINISTRATOR KEITH R. RICE DATE 5/1/08

APPROVED BY: H. B. Limenhouse, Jr.
TITLE: Secretary of Transportation

**THE FOLLOWING CONTRACTS
WERE WITHDRAWN FROM
THE HIGHWAY LETTING OF APRIL 22, 2008.**

SOUTH CAROLINA DEPARTMENT OF TRANSPORTATION

DATE : 04/22/08

PAGE : 1

VENDOR RANKING

*(10.037294A) CHARLESTON COUNTY, SC FILE NO. 10.037294A, FAP NO. MR08(055), PCN 037294MT01. PROJECT CONSISTS OF ROAD WORK INCLUDING 2008 FEDERAL AID RESURFACING - CHARLESTON COUNTY.

TOTAL LENGTH OF PROJECT: 1.0000 MILES. COMPLETION DATE: 10/31/2008. DBE GOAL: 3.00%.

RANK	VENDOR NO./NAME	LOCATION	TOTAL BID	% OVER LOW BID

THIS PROJECT WAS WITHDRAWN FROM THE APRIL 22, 2008 HIGHWAY LETTING.				

THIS IS TO CERTIFY THAT THIS IS A TRUE AND CORRECT COPY OF ALL
THE BIDS RECEIVED ON 04/22/08 FOR THIS PROJECT.
CONTRACT ADMINISTRATOR J.B. [Signature] DATE 5/1/08

APPROVED BY: H. B. Limehouse, Jr.
TITLE: Secretary of Transportation

SOUTH CAROLINA DEPARTMENT OF TRANSPORTATION

DATE : 04/22/08

PAGE : 1

VENDOR RANKING

*(16.037056A) DARLINGTON, FLORENCE, HORRY & MARLBORO COUNTIES, SC FILE NOS. 16.037056A, 21.037057A, 26.037059A, 35.037060A, FAP NOS. MR08(033), MR08(034), MR08(036), & MR08(037), PCN 037056MT01, 037057MT01, 037059MT01, 037060MT01. PROJECT CONSISTS OF ROAD WORK INCLUDING 2008 FEDERAL AID RESURFACING - DARLINGTON, FLORENCE, HORRY, AND MARLBORO COUNTIES.

TOTAL LENGTH OF PROJECT: 17.4600 MILES. COMPLETION DATE: 05/31/2009. DBE GOAL: 5.00%.

RANK	VENDOR NO./NAME	LOCATION	TOTAL BID	% OVER LOW BID

THIS PROJECT WAS WITHDRAWN FROM THE APRIL 22, 2008 HIGHWAY LETTING.				

THIS IS TO CERTIFY THAT THIS IS A TRUE AND CORRECT COPY OF ALL
THE BIDS RECEIVED ON 04/22/08 FOR THIS PROJECT.
CONTRACT ADMINISTRATOR LB PINK DATE 5/1/08

APPROVED BY: H. B. Limehouse, Jr.
TITLE: Secretary of Transportation

SOUTH CAROLINA DEPARTMENT OF TRANSPORTATION

DATE : 04/22/08

PAGE : 1

VENDOR RANKING

*(46.037047A) YORK COUNTY, SC FILE NO. 46.037047A, FAP NO. MR08(024), PCN 037047MT01. PROJECT CONSISTS OF ROAD WORK INCLUDING 2008 FEDERAL AID RESURFACING - YORK COUNTY.

TOTAL LENGTH OF PROJECT: 5.6100 MILES. COMPLETION DATE: 04/30/2009. DBE GOAL: 2.00%.

RANK	VENDOR NO./NAME	LOCATION	TOTAL BID	% OVER LOW BID
------	-----------------	----------	--------------	-------------------

THIS PROJECT WAS WITHDRAWN FROM THE APRIL 22, 2008 HIGHWAY LETTING.

THIS IS TO CERTIFY THAT THIS IS A TRUE AND CORRECT COPY OF ALL
THE BIDS RECEIVED ON 04/22/08 FOR THIS PROJECT.
CONTRACT ADMINSTRATOR REDACTED DATE 5/1/08

APPROVED BY: H. B. Limehouse, Jr.
TITLE: Secretary of Transportation

SOUTH CAROLINA DEPARTMENT OF TRANSPORTATION

DATE : 04/22/08

PAGE : 1

VENDOR RANKING

*(46.037052A) YORK COUNTY, SC FILE NO. 46.037052A, FAP NO. MR08(029), PCN 037052MT01. PROJECT CONSISTS OF ROAD WORK INCLUDING 2008 FEDERAL AID RESURFACING - YORK COUNTY.

TOTAL LENGTH OF PROJECT: 15.7400 MILES. COMPLETION DATE: 06/30/2009. DBE GOAL: 3.00%.

RANK	VENDOR NO./NAME	LOCATION	TOTAL BID	% OVER LOW BID

THIS PROJECT WAS WITHDRAWN FROM THE APRIL 22, 2008 HIGHWAY LETTING.				

THIS IS TO CERTIFY THAT THIS IS A TRUE AND CORRECT COPY OF ALL
THE BIDS RECEIVED ON 04/22/08 FOR THIS PROJECT.
CONTRACT ADMINISTRATOR K. Black DATE 5/1/08

APPROVED BY: H. B. Limehouse, Jr.
TITLE: Secretary of Transportation



SCDOT COMMISSION AGENDA
TRANSMITTAL FORM

For Commission Meeting of: May 14, 2008

 RATIFICATION

 X APPROVAL

 CERTIFICATION

 FOR INFORMATION ONLY

 CUFF ITEM FOR APPROVAL

DETAILED DESCRIPTION:

Request Commission approval of the additions, deletions and corrections to the State Highway System as shown on the attached pages.

Recommended By:

CRW

RC Wicks
Chief Engineer for Operations

4-29-08
Date

Division Director Approval:

Tommy R. H.
Deputy Secretary for Engineering

5-2-08
Date

Secretary Approval:

HB Linnhouse

5/5/08
Date

Removal of Roads From State Highway Secondary System

The Department recommends Commission approval for the removal of certain sections of secondary roads from the State Highway Secondary System. These sections of roads may be removed for one of the following reasons:

1. Abandonment of Relocated Section of Highway
2. Deletions and Removal of Roads from State Secondary System - Roads may be deleted and removed from secondary system by exchanging for equal or less mileage or roads, which have a higher traffic importance. Ownership reverts to local government having jurisdiction (city or county). Approval of deletion or removal by local government is not required.
3. Abandonment of Right-of-way - Right-of-way may be abandoned if it is determined that the right-of-way is not required for right-of-way proposes or if the right-of-way is not needed for Department purposes.
4. Court Order

Correction of Description of State Highways

The Department recommends Commission approval of the correction of the description of sections of State Highway previously added to the State Highway System. The description of roads currently in the State Highway Secondary System may be changed for relocation purposes, to revise the description of the termini to show what was actually constructed by contract, county line changes, or a change in the secondary road number.

Additions to State Highway Secondary System

The Department recommends Commission approval to add sections of road to the State Highway Secondary System for construction and maintenance. The Department may add roads to the State Highway Secondary System by request of the County Transportation Committees contingent on mileage being available under the current mileage cap. Roads may be added to the State Secondary System by the construction of a new roadway, accepting existing county/city roads into our Secondary System by the swap method, or by county line changes. Roads added to the State Highway System must be constructed to Department standards or reviewed for compliance with Department standards.

Rescind Action Adding Roads to State Highway Secondary System

The Department recommends the Commission rescind its previous actions adding roads to the State Highway Secondary System for construction and maintenance. The Department may rescind action on roads, which have not been constructed and formally accepted into the State Highway Secondary System. Roads may be rescinded due to right-of-way being unavailable, problems arising during construction, or funding issues.

Transfer of Road between Secondary and Primary Systems

The Department recommends Commission approval to transfer sections of road from the Secondary System to the Primary System, or vice versa. Pursuant to the provisions of Section 57-5-50 of the Code-of-Laws of South Carolina, 1976, the Commission may transfer any route or section of route from the state highway secondary system to the state highway primary system, or vice versa, when, in its judgment, such transfer is advisable to better serve the traveling public.

Detailed information concerning each of these requests is attached.

REMOVAL OF ROADS FROM THE STATE HIGHWAY PRIMARY SYSTEM

It is recommended the Commission remove the following section of road from the State Highway Primary System as follows:

Addition Number

Description

Anderson County

(Commissioner Dalton – District #3)

Portion of 4

South Main Street, in Anderson, From S-415 (Franklin Street)
to US 76/178(River Street).
-approximately 0.22 mile
(Designated SC-28 Business)
(Added to System 09/01/1923)
(Portion Removed 04/19/1984)

Note: The above road removal was requested by the City of Anderson, who will accept maintenance responsibility for this section of road and qualifies under the abandonment of Right-of-Way portion of the law.

TRANSFER OF ROAD BETWEEN PRIMARY AND SECONDARY SYSTEM

It is recommended the Commission approve the transfer of roads from the State Primary System to the State Secondary System as follows:

Addition Number

Description

Anderson County

(Commissioner Dalton – District #3)

Portion of 4

South Main Street, in Anderson, From US 29/SC-28 Business Connector
(Sayre Street) to S-415 (Franklin Street).
-approximately 0.26 miles
(Designated S-1165)
(Added to System 09/01/1923)
(Portion Removed 04/19/1984)

Note: The City of Anderson concurs with the transfer of the above road and the proposed rerouting as outlined in their letter dated July 31, 2007, due to the request of a portion of removal of SC-28 Business.

Present Mileage	874.48
Change:	0.26
New Mileage:	874.74
 New Cap:	 874.74

ADDITION OF ROADS TO STATE HIGHWAY SECONDARY SYSTEM

It is recommended the Commission add the following sections of road to the State Highway Secondary System as follows:

Addition Number

Description

Beaufort County

(Commissioner Taylor – District #2)

860

Genesta Street, in Hilton Head Island, From US-278 Easterly
-approximately 0.06 mile
(Designated S-860)

Note: The above addition is being recommended to show what was constructed by File 7.558 and SCDOT is maintaining per the district.

Present Mileage	399.76
Change:	0.06
New Mileage:	399.82

REVISION OF DESCRIPTION OF ROAD ADDED TO THE STATE HIGHWAY SYSTEM

It is recommended the Commission correct the descriptions of sections of State Highway previously added to the State Highway Secondary System to read as follows:

Addition Number

Description

Edgefield County

(Commissioner Dalton – District #3)

- | | |
|-----|-----------------------------------------------------------------------------------------------------------------------------------------------------------------------------------------------|
| 58 | Section of Road, in Johnston, From the terminus of State Highway Addition 67, near S-172, Southerly to S-164
-approximately 0.58 miles
(Designated S-58)
(Added to System 6/27/1946) |
| 164 | Section of Road, in Johnston, From the intersection of SC 121 & SC 191 Westerly to S-163.
-approximately 0.55 miles
(Designated S-164)
(Added to System 3/17/1955) |

Note: The above revisions are recommended to show what is being maintained due to construction by File 19.2000.

Present Mileage	468.79
Change:	0.02
New Mileage:	468.81

REVISION OF DESCRIPTION OF ROAD ADDED TO THE STATE HIGHWAY SYSTEM

It is recommended the Commission correct the descriptions of sections of State Highway previously added to the State Highway Secondary System to read as follows:

Addition Number

Description

Kershaw County

(Commissioner Nuckles – District #5)

- | | |
|-----|------------------------------------------------------------------------------------------------------------------------------------------------------------------------------------------------------------------------------------------------------------------------------------|
| 195 | A Beltline Road, in Camden, North Lyttleton Street, From S-477 (Perkins Street) to US-521(Broad Street)
-approximately 0.25 mile
(Designated S-1061)
(Added to System 3/19/1953) |
| 440 | Monroe Street, in Camden, From US-521(Broad Street) Easterly to Fouts Street (to be designated S-754); also a section of Road, From US-521(Broad Street) Westerly for approximately 0.04 miles (to be designated S-35)
-approximately 0.50 mile
(Added to System 12/20/1962) |

Note: The above revisions are recommended due to the portion of S-35 being removed this commission meeting. This is an administrative change with no affect to the Cap mileage.

REMOVAL OF ROADS FROM THE STATE HIGHWAY SECONDARY SYSTEM

It is recommended the Commission remove the following section of road from the State Highway Secondary System as follows:

Addition Number

Description

Kershaw County

(Commissioner Nuckles – District #5)

Portion of 35	Section of Road, in Camden, From US-521(Broad Street) to S-35 (Monroe Street, Old S-754) -approximately 0.06 mile (Designated S-35) (Added to System 6/28/1945)
---------------	--------------------------------------------------------------------------------------------------------------------------------------------------------------------------

Note: The above road removal is recommended due to this section of road no longer exists after construction of a building in this area.

Present Mileage	828.28
Change:	(0.06)
New Mileage:	828.22
New Cap:	828.22

REMOVAL OF ROADS FROM THE STATE HIGHWAY SECONDARY SYSTEM

It is recommended the Commission remove the following section of road from the State Highway Secondary System as follows:

Addition Number

Description

McCormick County

(Commissioner Dalton – District #3)

Portion of 180

Drive at Old McCormick Middle School, in McCormick, From S-104 (Carolina Street) to S-104 (Carolina Street)
-approximately 0.10 mile
(Designated S-104 Spur)
(Added to System 9/16/1954)

Note: The above road removal was requested by the McCormick County School District, who will accept maintenance responsibility for this section of road and qualifies under the abandonment of Right-of-Way portion of the law.

Present Mileage	352.51
Change:	(0.10)
New Mileage:	352.41
 New Cap:	 352.41

REMOVAL OF ROADS FROM THE STATE HIGHWAY SECONDARY SYSTEM

It is recommended the Commission remove the following section of road from the State Highway Secondary System as follows:

Addition Number

Description

Marion County

(Commissioner Stevenson – District #6)

305	Drive in Rains Elementary School. -approximately 0.09 mile (Designated S-305) (Added to System 6/18/1959)
306	Drive at Britton Neck School From Route 908 -approximately 0.17 mile (Designated S-306) (Added to System 6/18/1959)
861	Loop Road at Terrell's Bay High School, in Centenary, From Road S-254 To Road S-253. -approximately 0.20 mile (Designated S-861) (Added to System 3/16/1989)

Note: The above road removals were requested by the Marion County School District #7, who will accept maintenance responsibility for the above sections of road and qualifies under the abandonment of Right-of-Way portion of the law.

Present Mileage	427.07
Change:	(0.46)
New Mileage:	426.61
 New Cap:	 426.77

REMOVAL OF ROADS FROM THE STATE HIGHWAY SECONDARY SYSTEM

It is recommended the Commission remove the following section of road from the State Highway Secondary System as follows:

Addition Number

Description

Spartanburg County

(Commissioner Atkins – District #4)

Portion of 452	South Liberty Street, in Spartanburg, From S-1259 (Bomar Avenue) to Caulder Avenue. -approximately 0.45 mile (Designated S-452) (Added to System 9/20/1956) (Portion Removed 4/17/2003)
486	Forest Avenue, in and Adjacent to Spartanburg, From Union Street to Pine Street -approximately 0.11 mile (Designated S-486) (Added to System 3/20/1958)

Note: The above road removals were requested by the City of Spartanburg, who will accept maintenance responsibility for these sections of road and qualifies under the abandonment of Right-of-Way portion of the law.

Present Mileage	909.13
Change:	(0.56)
New Mileage:	908.57
New Cap:	908.57

REMOVAL OF ROADS FROM STATE HIGHWAY SECONDARY SYSTEM
BY COURT ORDER

By order of Judge Charles B. Simmons, Jr. dated January 11, 2007 the following section of road was closed in accordance with Section 57-9-10, et seq. of the Code of Laws of South Carolina, 1976, as amended. Therefore this section of road shall be deleted from the State Highway Secondary System.

Addition Number

Description

Greenville County

(Commissioner Atkins – District #4)

Portion of 177	Beaver Dam & Watson Mountain Road, From 1.35 miles Northeast of S-582 Easterly, Southeasterly and Northeasterly for 1.53 miles -approximately 1.53 miles (Designated S-177) (Added to System 7/20/1950)
----------------	---------------------------------------------------------------------------------------------------------------------------------------------------------------------------------------------------------------------

Present Mileage:	1,074.34
Change:	(1.53)
New Mileage:	1,072.81
 New Cap:	 1,072.81

NOTICE: ABANDONMENT OF SECTION OF RELOCATED HIGHWAY

Old Road Number

Description

Spartanburg County

(Commissioner Atkins – District #4)

S-60

A section of Road, From S-60 Relocation Westerly
-approximately 0.16 mile

Note: S-60 was relocated by File 42.103B.

SCDOT Commission Agenda Transmittal Form

For Commission Meeting of: May 14, 2008

☐ RATIFICATION
☐ APPROVAL
☐ CERTIFICATION
☒ FOR INFORMATION ONLY
☐ CUFF ITEM FOR APPROVAL

DETAILED DESCRIPTION:

The attached report includes detailed information regarding work requests received by SCDOT during the period from April 1, 2008 - April 30, 2008. This includes requests meeting criteria described in SC Code of Laws Section 57-1-460. The requests are separated into three categories and sorted by Congressional Districts. The three categories are approved, not approved and pending.

Recommended By:

James J. Faria, Jr.
Signature & Title

5/5/08

Date

Division Director Approval:

Jeff C. Wain
Signature

5-7-08

Date

Secretary Approval:

HB Zimchun


5/12/08

Date

Secretary of Transportation Report

May 2, 2008

I have reviewed the attached report and certify that it is a compilation of the individual reports certified by the districts.



James J. Fedak, Jr.
Director of Maintenance

5/2/2008

Secretary of Transportation 460 Items Summary Report

Approved

Cong_District	Curb Cuts	Signage of Routes	Pavement Markings	GuardRail	Signals	Enhancement Projects	Chip Seal	Cong_Dist Total Requests
1	39	32	1	2	2	0	0	76
2	27	47	4	0	10	0	0	88
3	25	76	1	0	14	0	0	116
4	0	83	9	1	52	0	0	145
5	52	65	0	3	16	0	0	136
6	24	47	1	2	1	0	0	75
Total	167	350	16	8	95	0	0	636

Not Approved

Cong_District	Curb Cuts	Signage of Routes	Pavement Markings	GuardRail	Signals	Enhancement Projects	Chip Seal	Cong_Dist Total Requests
1	1	1	0	0	0	0	0	2
2	0	3	1	0	1	0	0	5
3	1	6	0	0	0	0	0	7
4	0	3	0	0	0	0	0	3
5	2	7	0	0	1	0	0	10
6	2	3	0	1	1	0	0	7
Total	6	23	1	1	3	0	0	34

Pending

Cong_District	Curb Cuts	Signage of Routes	Pavement Markings	GuardRail	Signals	Enhancement Projects	Chip Seal	Cong_Dist Total Requests
1	2	29	7	1	2	0	0	41
2	29	50	4	0	0	0	0	83
3	43	17	1	1	20	0	0	82
4	11	21	3	0	2	0	0	37
5	31	26	2	3	2	0	0	64
6	24	35	2	2	14	1	0	78
Total	140	178	19	7	40	1	0	385

Secretary of Transportation Report

5/2/2008

Secretary of Transportation 450 Items Approved									
Item #	Cong Dist	County	Request Type	Requestor	Reported Date	Type	Route	Route Name	Meets Criteria
337774	1	HORRY	Curb Cuts	LINDSEY TANHER	4/23/2008 0:00:05	S	63	DOG BLUFF & OLD DOG BLUFF ROAD	Y
338012	1	HORRY	Curb Cuts	CATHERINE MOSS	4/5/2008 0:00:05	S	45	HWY 45 2650	Y
338107	1	CHARLESTON	Curb Cuts	DANNIE BARTEET	4/1/2008 0:00:05	S	54	CHISOLM ROAD	Y
338169	1	CHARLESTON	Curb Cuts	CAROLE LINDOUST	4/4/2008 0:00:05	S	630	EDENVALE ROAD	Y
338172	1	CHARLESTON	Curb Cuts	TOMIA GREEN	4/1/2008 0:00:05	S	2147	EDENBOROUGH ROAD	Y
338183	1	CHARLESTON	Curb Cuts	SHAMIAN AGHAPOUR	4/1/2008 0:00:05	S	55	BATHS FERRY	Y
338187	1	CHARLESTON	Curb Cuts	EDISON HOLDINGS, LLC	4/1/2008 0:00:05	S	13	REMOUNT ROAD	Y
338188	1	CHARLESTON	Curb Cuts	EDISON HOLDINGS, LLC	4/1/2008 0:00:05	S	107	ATTAWAY ST	Y
338234	1	HORRY	Curb Cuts	VERONICA GILMEDO	4/4/2008 0:00:05	S	1135	LEES LANDING CIRCLE	Y
338809	1	HORRY	Curb Cuts	SOUTHNET REALTY/VENTURE ENG	4/5/2008 0:00:05	S	154	CYPRESS AVE	Y
338918	1	GEORGETOWN	Curb Cuts	GTS DEVELOPMENT	4/5/2008 0:00:05	S	453	CRANHAM LANE	Y
339102	1	GEORGETOWN	Curb Cuts	CAL LLC	4/5/2008 0:00:05	S	450	PETIGRU ROAD	Y
339300	1	HORRY	Curb Cuts	AVERY HAMILTON	4/10/2008 0:00:05	S	143		Y
339302	1	HORRY	Curb Cuts	LAURA BRADY	4/10/2008 0:00:05	S	34		Y
339353	1	CHARLESTON	Curb Cuts	JOE FORD	4/4/2008 0:00:05	S	1990	INDIGO HILL ROAD	Y
339359	1	CHARLESTON	Curb Cuts	CITY OF RIE OF PALMS	4/1/2008 0:00:05	S	17	C LONG BLVD	Y
339375	1	CHARLESTON	Curb Cuts	PLO DEVELOPMENT, LLC	4/4/2008 0:00:05	S	173	CHESTNUT ST	Y
339394	1	CHARLESTON	Curb Cuts	GUEYRY GLOVER	4/7/2008 0:00:05	S	91	RIVER ROAD	Y
338463	1	CHARLESTON	Curb Cuts	VIVIANE LEFEBVRE	4/7/2008 0:00:05	S	958	STEAMBOAT LANDING ROAD	Y
339349	1	HORRY	Curb Cuts	MACK ALTMAN	4/15/2008 0:00:05	S	23	NICHOLS HWY	Y
340409	1	HORRY	Curb Cuts	OCEAN FOREST PARTNERS, LLC	4/17/2008 0:00:05	S	537	PORCHER DR 2670	Y
340438	1	HORRY	Curb Cuts	SELLERS CONSTRUCTION	4/17/2008 0:00:05	S	110	PITCH LANDING ROAD	Y
340457	1	HORRY	Curb Cuts	SCOTTIE EDGE	4/17/2008 0:00:05	S	65	HWY 65 2650	Y
340491	1	HORRY	Curb Cuts	QUITON JOHNSON OR ALISE LARIMORE	4/17/2008 0:00:05	S	45	JOYNER SWAMP RD	Y
340788	1	HORRY	Curb Cuts	HOLEMESTOWN DEVELOPMENT	4/21/2008 0:00:05	S	1240	HOLEMESTOWN ROAD 2670	Y
340859	1	DORCHESTER	Curb Cuts	GEORGE TUPPER, III CONSTR INC	4/21/2008 0:00:05	S	13	CENTRAL AVE	Y
340911	1	HORRY	Curb Cuts	DAVID SKOPPER	4/21/2008 0:00:05	S	73	NICHOLS HWY	Y
341003	1	CHARLESTON	Curb Cuts	DA WARFIELD	4/15/2008 0:00:05	S	2401	COHEN ROAD	Y
341009	1	CHARLESTON	Curb Cuts	WILLIAM SYLVESTER	4/15/2008 0:00:05	S	1948	SALFISH DRIVE	Y
341216	1	HORRY	Curb Cuts	LORELL LEWIS	4/22/2008 0:00:05	S	67	MCHABB SHORTCUT	Y
341841	1	BERKELEY	Curb Cuts	SIDNEY R. WRENN	4/8/2008 0:00:05	S	265	NELSON FERRY ROAD	Y
341859	1	CHARLESTON	Curb Cuts	MERY ENGLISH	4/14/2008 0:00:05	S	477	EMERYTON ST	Y
341932	1	HORRY	Curb Cuts	JOHN R. LEWIS	4/25/2008 0:00:05	S	50	MINEOLA ST 2650	Y
341941	1	HORRY	Curb Cuts	HTC	4/25/2008 0:00:05	S	652	LOOP CIR 2650	Y
342065	1	CHARLESTON	Curb Cuts	ADAM FELLER	4/21/2008 0:00:05	S	1457	LYTON STREET	Y
342071	1	CHARLESTON	Curb Cuts	ADAM FELLER	4/21/2008 0:00:05	S	1146	BRADFORD AVE	Y
342092	1	CHARLESTON	Curb Cuts	ADAM FELLER	4/21/2008 0:00:05	S	1146	BRADFORD AVE	Y
342435	1	CHARLESTON	Curb Cuts	BRIAN WOLVERTON	4/22/2008 0:00:05	S	9	RIVER ROAD	Y
342437	1	CHARLESTON	Curb Cuts	ADRIAN WILLIAMS	4/23/2008 0:00:05	S	480	DEAD END	Y
337565	1	HORRY	Signage of Routes	ROSEANNE BELLINGER	4/1/2008 0:00:05	S	604	BESSANT AVE 2650	Y
337630	1	HORRY	Signage of Routes	BILL PETRAS	4/1/2008 0:00:05	S	1332	WHATUTHINK RD 2650	Y
337947	1	HORRY	Signage of Routes	SC HWY PATROL	4/3/2008 0:00:05	US	501	HWY 501 2670	Y
338115	1	HORRY	Signage of Routes	SC HIGHWAY PATROL	4/4/2008 0:00:05	S	1351		Y
338175	1	CHARLESTON	Signage of Routes	ANGELA CROUCH	4/4/2008 0:00:05	S	54	RIVER ROAD	Y
339338	1	GEORGETOWN	Signage of Routes	VIDA MILLER	4/9/2008 0:00:05	S	867	PLANTATION DRIVE	Y
339373	1	CHARLESTON	Signage of Routes	RICHARD TURNER	4/11/2008 0:00:05	SC	17	US 17	Y
339598	1	HORRY	Signage of Routes	SC HIGHWAY PATROL	4/11/2008 0:00:05	US	501	HWY 501 2640	Y
339742	1	CHARLESTON	Signage of Routes	JULIUS WASHINGTON	4/14/2008 0:00:05	SC	700	MAYBANK HIGHWAY	Y
339748	1	CHARLESTON	Signage of Routes	DOHNIE PITTS	4/14/2008 0:00:05	S	61	CHARLESTON BLVD	Y
339892	1	HORRY	Signage of Routes	MARLIN EVANS	4/14/2008 0:00:05	US	17	HWY 17 BYPASS 2670	Y
340115	1	CHARLESTON	Signage of Routes	JO WILCOX	4/15/2008 0:00:05	US	17	US 17	Y
340117	1	CHARLESTON	Signage of Routes	JO WILCOX	4/15/2008 0:00:05	US	17	US 17	Y
340127	1	CHARLESTON	Signage of Routes	AMIEE SPIRES	4/15/2008 0:00:05	S	1845	CHURCH FLATS ROAD	Y
340149	1	CHARLESTON	Signage of Routes	AMIEE SPIRES	4/15/2008 0:00:05	US	17	US 17	Y
340334	1	HORRY	Signage of Routes	SC HWY PATROL	4/17/2008 0:00:05	S	458	FREMONT DR 2650	Y
340892	1	CHARLESTON	Signage of Routes	PHILIP JOHNSON	4/21/2008 0:00:05	S	1151	BATTALION DRIVE	Y
341041	1	BERKELEY	Signage of Routes	BRYAN KEEFER	4/22/2008 0:00:05	S	1118	LEISURE DR	Y
341135	1	HORRY	Signage of Routes	BRENDA JMONOKONKUL	4/22/2008 0:00:05	S	216	DUNN'S SHORTCUT ROAD (OLD SECTION)	Y
341197	1	CHARLESTON	Signage of Routes	JULEIGH FLEMING	4/22/2008 0:00:05	US	17	US 17	Y
341210	1	CHARLESTON	Signage of Routes	RICHARD TURNER	4/22/2008 0:00:05	S	54	CHISOLM ROAD	Y
341501	1	CHARLESTON	Signage of Routes	RICHARD TURNER	4/24/2008 0:00:05	S	20	MAIN ROAD	Y
341512	1	CHARLESTON	Signage of Routes	RICHARD TURNER	4/24/2008 0:00:05	S	1442	BROWNWOOD ROAD	Y
341514	1	CHARLESTON	Signage of Routes	RICHARD TURNER	4/24/2008 0:00:05	SC	700	MAYBANK HIGHWAY	Y
341557	1	HORRY	Signage of Routes	LAMIE BROWN	4/24/2008 0:00:05	S	816	STANLEY DR 2670	Y
341559	1	HORRY	Signage of Routes	EDDIE CASKEY	4/24/2008 0:00:05	SC	9	HWY 9 2640	Y
341605	1	CHARLESTON	Signage of Routes	LORETTA BOONIE	4/24/2008 0:00:05	S	507	HUSSELL DRIVE	Y
341610	1	CHARLESTON	Signage of Routes	ADAM BISHOP	4/24/2008 0:00:05	S	258	US 17	Y
341752	1	HORRY	Signage of Routes	JOANNE MARSH	4/25/2008 0:00:05	US	17	HWY 17 BYPASS 2670	Y
341843	1	HORRY	Signage of Routes	CITY OF CONWAY PD	4/25/2008 0:00:05	US	501	HWY 501 2640	Y
342056	1	HORRY	Signage of Routes	BILLY HARDER	4/25/2008 0:00:05	US	501	US 501	Y
342181	1	CHARLESTON	Signage of Routes	CITY POLICE	4/28/2008 0:00:05	S	20	US 17	Y
342191	1	GEORGETOWN	Traffic Signal	VIDA MILLER	4/5/2008 0:00:05	S	247	MARTIN LUTHER KING ROAD	Y
337431	1	HORRY	Traffic Signal	CHRIS NICHOLS	4/14/2008 0:00:05	SC	707	HWY 707	Y
341247	1	HORRY	Pavement Markings	SAL TARDIO	4/23/2008 0:00:05	SC	9	HWY 9 2650	Y
340383	1	HORRY	Guiderail	SC HWY PATROL	4/17/2008 0:00:05	SC	31	CAROLINA BAYS PARKWAY	Y
340767	1	HORRY	Guiderail	SC HIGHWAY PATROL	4/21/2008 0:00:05	S	31	RED BLUFF RD 2650 & 2650	Y

Secretary of Transportation Report

5/2/2008

Secretary of Transportation 460 Items Not Approved											
Req. #	Cong. Dist.	County	Request Type	Requestor	Reported Date	Type	Route	Road Name	Meets Objective	Justification	
341109	1	HORRY	Curb Cuts	JOHN LEWIS	4/22/2008 0:00	S	50	HWY 50 2550	N	PROPERTY NO IN JOHN NAME THERE A DRIVEWAY INTO THIS PROPERTY. JOHN CAN INSTALLED DRIVEWAY UNDER A ENCROACHMENT PERMIT.	
339097	1	GEORGETOWN	Signage of Routes	ERNEST MERCHANT	4/9/2008 0:00	S	155	HIGHMARKET ST.	N	I LOOKED AT INTERSECTION AND IT DOESN'T REALLY NEED CROSSWALK INSTALLED. JUST NEED YOUR RECOMMENDATIONS TO SEE IF IT IS NEEDED. MIKE	
Secretary of Transportation 460 Items Pending											
Req. #	Cong. Dist.	County	Request Type	Requestor	Reported Date	Type	Route	Road Name	Meets Objective	Status	
342116	1	HORRY	Curb Cuts	BERNARD MARTIN	4/29/2008 0:00	S	45	JOSEPH SWAMP RD	Y	UNDER INVESTIGATION	
342119	1	HORRY	Curb Cuts	PRESEELY JOHNSON	4/28/2008 0:00	S	45	JOSEPH SWAMP RD	Y	UNDER INVESTIGATION	
337797	1	CHARLESTON	Signage of Routes	ROBERT SOMERVILLE	4/2/2008 0:00	S	367	BATTERY ISLAND DRIVE	Y	UNDER INVESTIGATION	
337806	1	DORCHESTER	Signage of Routes	MS. DONNA MOORE	4/2/2008 0:00	S	403		Y	UNDER INVESTIGATION	
337877	1	HORRY	Signage of Routes	JOEY SKIPPER	4/2/2008 0:00				Y	UNDER INVESTIGATION	
337893	1	CHARLESTON	Signage of Routes	RAY PATTERIA	4/2/2008 0:00	US	17	US 17	Y	UNDER INVESTIGATION	
337927	1	CHARLESTON	Signage of Routes	CCO	4/3/2008 0:00	SC	165	SC 165	Y	UNDER INVESTIGATION	
338304	1	HORRY	Signage of Routes	HIGHWAY PATROL	4/5/2008 0:00	S	326		Y	UNDER INVESTIGATION	
339549	1	CHARLESTON	Signage of Routes	MS. HILDEGARD MARICO	4/11/2008 0:00	S	28	CAMP ROAD	Y	UNDER INVESTIGATION	
339554	1	CHARLESTON	Signage of Routes	MR. TIMMY HAYES	4/10/2008 0:00	S	1814	LIEBEN ROAD	Y	UNDER INVESTIGATION	
339553	1	DORCHESTER	Signage of Routes	RUSS CORNETTE	4/11/2008 0:00	S	13	CEAR STREET	Y	UNDER INVESTIGATION	
339552	1	DORCHESTER	Signage of Routes	RUSS CORNETTE	4/11/2008 0:00	S	65	SILCHARSON AVE	Y	UNDER INVESTIGATION	
339570	1	DORCHESTER	Signage of Routes	RUSS CORNETTE	4/11/2008 0:00	US	17	MAIN STREET	Y	UNDER INVESTIGATION	
339578	1	CHARLESTON	Signage of Routes	SC HWY PATROL	4/11/2008 0:00	I	26	US 26	Y	UNDER INVESTIGATION	
340329	1	CHARLESTON	Signage of Routes	RAY MOLINAROLI	4/16/2008 0:00	SC	171	FOLLY ROAD	Y	UNDER INVESTIGATION	
340500	1	CHARLESTON	Signage of Routes	RAY MOLINAROLI	4/18/2008 0:00	I	225	US 225	Y	UNDER INVESTIGATION	
340701	1	CHARLESTON	Signage of Routes	DIANE GABRA	4/11/2008 0:00	SC	1024	HARBORVIEW	Y	UNDER INVESTIGATION	
340762	1	CHARLESTON	Signage of Routes	JOANN PAYNE	4/21/2008 0:00	SC	165	SC 165	Y	UNDER INVESTIGATION	
341495	1	CHARLESTON	Signage of Routes	RICHARD TURNER	4/24/2008 0:00	US	17	US 17	Y	UNDER INVESTIGATION	
341511	1	CHARLESTON	Signage of Routes	RICHARD TURNER	4/24/2008 0:00	S	20	MAIN ROAD	Y	UNDER INVESTIGATION	
341612	1	HORRY	Signage of Routes	HORRY COUNTY DISPATCH	4/24/2008 0:00	SC	8	HWY 8 2150	Y	UNDER INVESTIGATION	
341670	1	BERKELEY	Signage of Routes	ARHAMIR HALLACY	4/22/2008 0:00	US	53	HWY 53	Y	UNDER INVESTIGATION	
341687	1	CHARLESTON	Signage of Routes	GREG BROWN	4/21/2008 0:00	S	53	RIVERLAND DRIVE	Y	UNDER INVESTIGATION	
341697	1	CHARLESTON	Signage of Routes	WILLIAM KITCHENER	4/25/2008 0:00	S	1557	GULF DRIVE	Y	UNDER INVESTIGATION	
341947	1	GEORGETOWN	Signage of Routes	YESHA	4/28/2008 0:00	US	17	HIGHMARKET STREET	Y	UNDER INVESTIGATION	
342072	1	CHARLESTON	Signage of Routes	NANCY FELLATT	4/28/2008 0:00	S	36	QUEENS BRIDGE ROAD	Y	UNDER INVESTIGATION	
342177	1	BERKELEY	Signage of Routes	KULA TAYLOR	4/28/2008 0:00	S	37	SAILLARD ROAD	Y	UNDER INVESTIGATION	
342184	1	CHARLESTON	Signage of Routes	ELAINE ELLINGTON	4/28/2008 0:00	S	75	ASHLEY PHOSPHATE	Y	UNDER INVESTIGATION	
342510	1	HORRY	Signage of Routes	RAY DANIELS	4/30/2008 0:00	S	29	CATES BAY ROAD 2540	N	UNDER INVESTIGATION	
342629	1	HORRY	Signage of Routes	SCHP	4/30/2008 0:00	S	65	HWY 65 2050	Y	UNDER INVESTIGATION	
342630	1	HORRY	Signage of Routes	STEPHEN W. TANNER	4/17/2008 0:00	S	106		Y	UNDER INVESTIGATION	
339481	1	BERKELEY	Traffic Signal	STEVE BENTON	4/11/2008 0:00	C	169	BERLIN J. MYERS	Y	UNDER INVESTIGATION	
339437	1	DORCHESTER	Traffic Signal	ANTHONY KING	4/14/2008 0:00	S	67		Y	UNDER INVESTIGATION	
339461	1	CHARLESTON	Pavement Markings	STEVE CARROH	4/1/2008 0:00	S	3068	NEEDLERUSH PARKWAY	Y	UNDER INVESTIGATION	
339448	1	CHARLESTON	Pavement Markings	RICHARD TURNER	4/11/2008 0:00	US	17	US 17	Y	UNDER INVESTIGATION	
339583	1	CHARLESTON	Pavement Markings	ROBERT SOMERVILLE	4/11/2008 0:00	S	2130		Y	UNDER INVESTIGATION	
339584	1	CHARLESTON	Pavement Markings	ANTHONY KING	4/14/2008 0:00	S	75	ASHLEY PHOSPHATE	Y	UNDER INVESTIGATION	
341492	1	CHARLESTON	Pavement Markings	RICHARD TURNER	4/24/2008 0:00	US	17	US 17	Y	UNDER INVESTIGATION	
341688	1	CHARLESTON	Pavement Markings	RONNIE SMITH	4/14/2008 0:00	S	1316	SUMMERHALL ST.	N	UNDER INVESTIGATION	
341687	1	CHARLESTON	Pavement Markings	JOEY HARRIS	4/22/2008 0:00	SC	703	SC 703	Y	UNDER INVESTIGATION	
342238	1	HORRY	Guarantee	SC HWY PATROL	4/29/2008 0:00	SC	22	VETERANS HIGHWAY/CONWAY BYPASS	Y	UNDER INVESTIGATION	
Secretary of Transportation 460 Items Approved											
Req. #	Cong. Dist.	County	Request Type	Requestor	Reported Date	Type	Route	Road Name	Meets Criteria		
337504	2	AIKEN	Curb Cuts	DANIEL OSWALT	4/1/2008 0:00	S	109	CHINGQUAPIN CHURCH RD	Y		
337512	2	LEXINGTON	Curb Cuts	RAY CASEY	4/1/2008 0:00	S	175	RAID DR.	Y		
337531	2	LEXINGTON	Curb Cuts	BRANDON LYLES	4/1/2008 0:00	S	1720	ARROW SHORES RD	Y		
337534	2	HAMPTON	Curb Cuts	HARRY BEHNET DR. J.L. GOODWIN	4/1/2008 0:00	S	293	RAILROAD AVENUE, YEMASSEE	Y		
337551	2	ORANGEBURG	Curb Cuts	BERNARD WILLIAMS	4/1/2008 0:00	S	1716	KINARD STREET	Y		
338170	2	LEXINGTON	Curb Cuts	MELANIE BRIGMAN	4/1/2008 0:00	S	163	CALDON RD.	Y		
338232	2	LEXINGTON	Curb Cuts	CHRIS RAWL	4/2/2008 0:00	S	1430	SHELTON ROAD	Y		
338331	2	LEXINGTON	Curb Cuts	LEO OXNER JR.	4/2/2008 0:00	S	167	OLD LEXINGTON ROAD	Y		
338902	2	AIKEN	Curb Cuts	JOHN R MILLER	4/9/2008 0:00	S	621	N SILVERTON ST.	Y		
339145	2	RICHLAND	Curb Cuts	CHEYENNE L'VEREY	4/10/2008 0:00	S	3283	CASTLETON LANE	N		
339259	2	RICHLAND	Curb Cuts	JEFF ZION	4/10/2008 0:00	S	954	ZION CHURCH RD	Y		
339338	2	AIKEN	Curb Cuts	BRADLEY BRYANT	4/10/2008 0:00	S	163	SHELON CHURCH RD	Y		
339493	2	RICHLAND	Curb Cuts	BERNARD MOSGORY	4/11/2008 0:00	S	1720	OLD LEXINGTON ROAD	Y		
339812	2	HAMPTON	Curb Cuts	ANNE MCCLARY	4/14/2008 0:00	S	116	BULLARD STREET	Y		
340035	2	BARNWELL	Curb Cuts	EDITH BUTTERFIELD	4/15/2008 0:00	S	650	EGLOMAN PRICE RD	Y		
340153	2	BARNWELL	Curb Cuts	HATTIE BROWN	4/15/2008 0:00	S	60	EGLOMAN BRIDGE RD	Y		
340256	2	LEXINGTON	Curb Cuts	MARTY BACHMAN	4/16/2008 0:00	S	113	SPRING HILL RD.	Y		
340348	2	AIKEN	Curb Cuts	WILLIE CHANDLER	4/16/2008 0:00	S	38	US 38	Y		
340442	2	RICHLAND	Curb Cuts	THONGLA POLINGTHANA	4/16/2008 0:00	S	2360	LONGTOWN ROAD WEST	Y		
340644	2	LEXINGTON	Curb Cuts	DANIEL SHUMPERT	4/18/2008 0:00	S	278	BOILING SPRINGS RD	Y		
340734	2	LEXINGTON	Curb Cuts	LARRY SHUMPERT	4/18/2008 0:00	S	278	BOILING SPRINGS RD	Y		
340856	2	BARNWELL	Curb Cuts	PAMELA HAIR	4/21/2008 0:00	S	511	LEBANON RD.	Y		
340929	2	AIKEN	Curb Cuts	MARY LOU	4/21/2008 0:00	S	355	PIPER RD.	Y		
341071	2	LEXINGTON	Curb Cuts	BETTY SHAW	4/23/2008 0:00	S	1204	MARCELLUS RD.	Y		

Secretary of Transportation Report

5/2/2008

Secretary of Transportation 450 Items Approved										
Req. #	Cong. Dist.	County	Request Type	Requestor	Reported Date	Type	Route	Road Name	Meets Criteria	
341177-2		LEXINGTON	Curb Cuts	KENNETH CORLEY	4/17/2008 0:00:05		736	ANDREW CORLEY RD	Y	
341464-2		RICHLAND	Curb Cuts	ROSEMARY JONES	4/23/2008 0:00:05		399	SEASE RD	Y	
342349-2		ORANGEBURG	Curb Cuts	BOBBY GLOVER	4/29/2008 0:00:05		1531	PARKWOOD AVE	Y	
337678-2		LEXINGTON	Signage of Routes	JASON RAUCH	4/1/2008 0:00:05	US	1	AUGUSTA RD	Y	
337710-2		RICHLAND	Signage of Routes	RUTH A OYE	4/1/2008 0:00:05		3500	GREENSPRINGS RD	Y	
337738-2		LEXINGTON	Signage of Routes	HWY PATROL	4/2/2008 0:00:05		118	CARDEE AVE	Y	
337782-2		LEXINGTON	Signage of Routes	ED SAWYER	4/2/2008 0:00:05		875	GLENN RD	Y	
337911-2		AIKEN	Signage of Routes	HIGHWAY PATROL DISPATCHER	4/1/2008 0:00:05	US	78	CHARLESTON HWY	Y	
337926-2		RICHLAND	Signage of Routes	JAMIE DOE	4/1/2008 0:00:05		2016	KAY ST	Y	
337931-2		RICHLAND	Signage of Routes	JAMIE DOE	4/1/2008 0:00:05	SC	60	LAKE MURRAY BLVD	Y	
337937-2		RICHLAND	Signage of Routes	HWY PATROL	4/1/2008 0:00:05		1036	PARKLANE ROAD	Y	
338045-2		BEAUFORT	Signage of Routes	LEON HEYWARD	4/3/2008 0:00:05		641	HORSE ISLAND ROAD	Y	
338110-2		LEXINGTON	Signage of Routes	HORRACE MEETZE	4/4/2008 0:00:05		795	KIM ST	Y	
338147-2		LEXINGTON	Signage of Routes	ED SAWYER	4/4/2008 0:00:05		247	PELTON ROAD	Y	
338159-2		LEXINGTON	Signage of Routes	ED SAWYER	4/4/2008 0:00:05		59	DEVILS BACKBONE RD	Y	
338167-2		LEXINGTON	Signage of Routes	ED SAWYER	4/4/2008 0:00:05		158	WINDMILL ROAD	Y	
338202-2		LEXINGTON	Signage of Routes	HIGHWAY PATROL DISPATCH	4/4/2008 0:00:05		70	TWO NOTCH RD	Y	
338266-2		LEXINGTON	Signage of Routes	DONICE FRICK	4/4/2008 0:00:05		1735	NORTH EDISTO RD	Y	
338563-2		LEXINGTON	Signage of Routes	ED SAWYER	4/7/2008 0:00:05		847	BEULAH CHURCH RD	Y	
338989-2		AIKEN	Signage of Routes	CHEEF SMITH	4/5/2008 0:00:05		26	DIXIE CLAY RD	Y	
339077-2		LEXINGTON	Signage of Routes	WANDA D BATESBURG POLICE	4/2/2008 0:00:05		143	WILSON ST	Y	
339084-2		LEXINGTON	Signage of Routes	LORREE Q LEX CTY PUBLIC WORKS	4/9/2008 0:00:05		85	BETHLEHEM RD	Y	
339130-2		LEXINGTON	Signage of Routes	LENSTON TOLAND	4/9/2008 0:00:05		102	LEE WITT RD	Y	
339281-2		LEXINGTON	Signage of Routes	ADRIENNE Q LEX CTY PUBLIC WORKS	4/10/2008 0:00:05	US	321	SOUTH BOUND ROAD	Y	
339770-2		LEXINGTON	Signage of Routes	ED SAWYER	4/14/2008 0:00:05		949	CRYSTAL LAKE DR	Y	
339957-2		RICHLAND	Signage of Routes	GREGG STARK	4/4/2008 0:00:05		274	HOBART RD	Y	
339963-2		AIKEN	Signage of Routes	AIKEN COUNTY SCHOOLS - BUS SERVICES	4/15/2008 0:00:05		153	SHILOH CHURCH RD	Y	
340006-2		LEXINGTON	Signage of Routes	SHARON WILLIS	4/14/2008 0:00:05		1735	NORTH EDISTO RD	Y	
340018-2		LEXINGTON	Signage of Routes	JOHN DOE	4/5/2008 0:00:05		51	AMICKS FERRY RD	Y	
340028-2		RICHLAND	Signage of Routes	GENEVA DAVIS	4/9/2008 0:00:05		120	MULLER STREET	Y	
340033-2		RICHLAND	Signage of Routes	JAMIE DOE	4/10/2008 0:00:05		963	EASTMINSTER DR	Y	
340040-2		RICHLAND	Signage of Routes	FOREST ACRES POLICE DEPT	4/10/2008 0:00:05		2593	BRENTHAVEN DR	Y	
340041-2		RICHLAND	Signage of Routes	FOREST ACRES POLICE DEPT / JOEY	4/14/2008 0:00:05		1505	FURMAN AVENUE	Y	
340176-2		RICHLAND	Signage of Routes	MR. DON KELLY	4/16/2008 0:00:05		963	ELGIN ROAD	Y	
340430-2		LEXINGTON	Signage of Routes	MARK WAINMAKER Q ORANGEBURG MAINTENANCE	4/17/2008 0:00:05	SC	2	WHETSTONE RD	Y	
340470-2		BARNEWELL	Signage of Routes	DISPATCH	4/17/2008 0:00:05		60		Y	
340513-2		RICHLAND	Signage of Routes	TONY MAGWOOD	4/15/2008 0:00:05		83	RICHARDS CRABBLE ROAD	Y	
340517-2		RICHLAND	Signage of Routes	TONY MAGWOOD	4/16/2008 0:00:05	SC	277	SC 277	Y	
340954-2		RICHLAND	Signage of Routes	HENRY TAYLOR	4/21/2008 0:00:05		95	KILBOURNE ROAD	Y	
341107-2		LEXINGTON	Signage of Routes	RICHARD DERRICK	4/22/2008 0:00:05		204	DOG LEG RD	Y	
341462-2		RICHLAND	Signage of Routes	DON TURNER	4/24/2008 0:00:05		2214	POLO ROAD	Y	
341740-2		RICHLAND	Signage of Routes	MR BLEASE	4/23/2008 0:00:05		86	COLUMBIA COLLEGE DRIVE	Y	
341755-2		RICHLAND	Signage of Routes	JAMIE DOE	4/23/2008 0:00:05		2074	HOBART RD	Y	
341829-2		LEXINGTON	Signage of Routes	MR. BRUCE DAVIS	4/25/2008 0:00:05		1407	ALICE HOWELL LN	Y	
341904-2		BARNEWELL	Signage of Routes	DISPATCH	4/25/2008 0:00:05		120	REEDY BRANCH RD	Y	
341971-2		LEXINGTON	Signage of Routes	MR. BRUCE DAVIS	4/25/2008 0:00:05		1408	IVY LINK RD	Y	
342022-2		RICHLAND	Signage of Routes	MR RICK WOODLEY	4/25/2008 0:00:05		257	FARMING CREEK ROAD	Y	
342092-2		ALLENDALE	Signage of Routes	FRANKLIN STANLEY	4/23/2008 0:00:05		47	REVOLUTIONARY TRAIL	Y	
342559-2		LEXINGTON	Signage of Routes	ED SAWYER	4/30/2008 0:00:05		1631	POSSUM COLLETTE RD	Y	
342607-2		HAMPTON	Signage of Routes	TOWN OF HAMPTON--LAWANDA	4/29/2008 0:00:05		188	FIRST STREET WEST	Y	
337563-2		LEXINGTON	Traffic Signal	SCHP	4/1/2008 0:00:05	US	1	WEST MAIN ST	Y	
338024-2		LEXINGTON	Traffic Signal	LEX MAINT--JANE	4/1/2008 0:00:05	US	1	AUGUSTA RD	Y	
338530-2		LEXINGTON	Traffic Signal	LADD	4/1/2008 0:00:05	US	378	SUNSET BLVD	Y	
338781-2		RICHLAND	Traffic Signal	TOM RYAN	4/7/2008 0:00:05	US	1	TWO NOTCH RD	Y	
339042-2		LEXINGTON	Traffic Signal	SCHP	4/3/2008 0:00:05		30	ST ANDREWS ROAD	Y	
339463-2		LEXINGTON	Traffic Signal	SCHP	4/11/2008 0:00:05		671	PINEY GROVE	Y	
339517-2		LEXINGTON	Traffic Signal	CAYCE POLICE DEPT	4/14/2008 0:00:05		36	ST ANDREWS ROAD	Y	
341531-2		LEXINGTON	Traffic Signal	SCHP	4/23/2008 0:00:05	US	21	KHOX ABBOTT	Y	
341537-2		RICHLAND	Traffic Signal	SCHP	4/22/2008 0:00:05	SC	52	KILLIAN RD	Y	
341547-2		AIKEN	Traffic Signal	KATHLEEN AIKEN MAINTENANCE	4/23/2008 0:00:05	SC	19	WHESEY ROAD	Y	
339438-2		LEXINGTON	Pavement Markings	MRS. SHERARIE HANKS	4/11/2008 0:00:05	SC	5	SOUTH LAKE DR	Y	
339754-2		LEXINGTON	Pavement Markings	ED SAWYER	4/14/2008 0:00:05		69	MEADOWFIELD RD	Y	
341031-2		RICHLAND	Pavement Markings	N/A	4/22/2008 0:00:05		1201	FAIRWAY DRIVE	Y	
341960-2		LEXINGTON	Pavement Markings	ROSE FLINT	4/28/2008 0:00:05		107	BUSH RIVER RD	Y	
Secretary of Transportation 450 Items Not Approved										
Req. #	Cong. Dist.	County	Request Type	Requestor	Reported Date	Type	Route	Road Name	Meets Objective	Justification
340360-2		RICHLAND	Signage of Routes	TROY BURGESS	4/17/2008 0:00:05		1163	R L COWARD RD	N	DURING OUR REVIEW DID NOT SEE ANY DUMPING OR A SIGNIFICANT AMOUNT OF LITTER. BASED ON OUR FINDINGS SIGNING IS NOT RECOMMENDED AT THIS TIME.
340410-2		ORANGEBURG	Signage of Routes	TIM SCHAFER	4/14/2008 0:00:05		1833	RIVERSTURN ROAD	N	SCDOT DOES NOT USE THESE TYPE SIGNS
341059-2		LEXINGTON	Signage of Routes	WITHERSPOON Q HWY PATROL	4/22/2008 0:00:05		746		N	CHECKED SIGN WAS UP AND MET SCDOT SPECS
339724-2		LEXINGTON	Traffic Signal	PAM	4/10/2008 0:00:05	US	378	SUNSET BLVD	N	SIGNAL IS OVERCAPACITY AND RUNS MIN TIME FOR THIS APPROACH DURING AM
340364-2		RICHLAND	Pavement Markings	ANTHONY ADUS	4/17/2008 0:00:05		1129	BOWLING AVE	N	BOWLING AVENUE HAS SOLID DOUBLE YELLOW CENTER LINE MARKINGS FROM US321 TO THE END

Secretary of Transportation Report

5/2/2008

Secretary of Transportation 450 Items Pending										
Req #	Cong Dist	County	Request Type	Requestor	Reported Date	Type	Route	Road Name	Meets Objective	Status
337872		RICHLAND	Curb Cuts	MICHAEL MEETZ	4/3/2008 0:00	S	1332	FULMER RD		UNDER INVESTIGATION
338031		BEAUFORT	Curb Cuts	ISAAC HAMILTON	4/3/2008 0:00	S	258	PLEASANT POINT DRIVE		UNDER INVESTIGATION
338072		RICHLAND	Curb Cuts	ALICE PAYNE	4/3/2008 0:00	S	1436	PINEWAY ROAD		UNDER INVESTIGATION
338551		LEXINGTON	Curb Cuts	CHRISTOPHER BERRY	4/4/2008 0:00	S	243	HAZARETH RD		UNDER INVESTIGATION
338709		JASPER	Curb Cuts	ALLEN DELOACH	4/8/2008 0:00	S	341	FORDVILLE ROAD	Y	UNDER INVESTIGATION
339071		LEXINGTON	Curb Cuts	GOLDEN STATE FOODS/ROBERT JORGE	4/8/2008 0:00	S	77	BAHR RD	Y	UNDER INVESTIGATION
339103		LEXINGTON	Curb Cuts	RHETT KELIUS	4/9/2008 0:00	S	1575	SEASE HILL RD	Y	UNDER INVESTIGATION
339207		HAMPTON	Curb Cuts	DEBBIE HIERS	4/7/2008 0:00	S	453	CEMETERY RD	Y	UNDER INVESTIGATION
339213		HAMPTON	Curb Cuts	DEBBIE HIERS	4/7/2008 0:00	S	453	CEMETERY RD	Y	UNDER INVESTIGATION
339303		LEXINGTON	Curb Cuts	BETTY D SHAW	4/10/2008 0:00	S	1255	MARCELLUS RD	Y	UNDER INVESTIGATION
339521		RICHLAND	Curb Cuts	SSMAKH MILLER	4/11/2008 0:00	S	940	PEACEHAVEN ROAD		UNDER INVESTIGATION
339920		JASPER	Curb Cuts	JOHN SANCHEZ	4/15/2008 0:00	S	34	PURYSBURG ROAD	Y	UNDER INVESTIGATION
339930		JASPER	Curb Cuts	JOHN SANCHEZ	4/15/2008 0:00	S	31	CHURCH ROAD	Y	UNDER INVESTIGATION
340023		RICHLAND	Curb Cuts	ROLLIN JACKSON	4/15/2008 0:00	S	958	ENGLISH AVENUE		UNDER INVESTIGATION
340124		LEXINGTON	Curb Cuts	JEFF PHILLIPS	4/15/2008 0:00	S	105	MUNERAL SPRINGS	Y	UNDER INVESTIGATION
340204		LEXINGTON	Curb Cuts	M & B DESIGN/ MARSH NEWMAN	4/16/2008 0:00	S	525	INDUSTRIAL DR		UNDER INVESTIGATION
340377		RICHLAND	Curb Cuts	PRIMER INVESTMENT PROP, INC./BILLY GRAY	4/17/2008 0:00	S	90	BRENNEN RD	Y	UNDER INVESTIGATION
340539		HAMPTON	Curb Cuts	ROBERT L JACKSON	4/14/2008 0:00	S	13	SALKENHATCHIE ROAD	Y	UNDER INVESTIGATION
340601		JASPER	Curb Cuts	GABRIEL ALMEIDA	4/18/2008 0:00	S	341	FORDVILLE ROAD	N	UNDER INVESTIGATION
341042		JASPER	Curb Cuts	ELFANOR FORD	4/22/2008 0:00	S	31	CHURCH ROAD		UNDER INVESTIGATION
341151		LEXINGTON	Curb Cuts	MICAH HUEY	4/22/2008 0:00	S	243	HAZARETH RD		UNDER INVESTIGATION
341154		RICHLAND	Curb Cuts	F A HERBING	4/22/2008 0:00	S	217	KEMERLY RD	Y	UNDER INVESTIGATION
341287		AIKEN	Curb Cuts	MRS DIANE SIMPKINS	4/23/2008 0:00	S	176	ABBEVILLE AVE		UNDER INVESTIGATION
341616		JASPER	Curb Cuts	MATTHEW BRADY	4/24/2008 0:00	S	59	RAILROAD AVENUE	Y	UNDER INVESTIGATION
341877		LEXINGTON	Curb Cuts	JOHN FECHTEL	4/28/2008 0:00	S	525	OLD CHARLESTON RD	Y	UNDER INVESTIGATION
342317		LEXINGTON	Curb Cuts	JOYD BROWN	4/28/2008 0:00	S	103	PINE RIDGE DR		UNDER INVESTIGATION
342353		AIKEN	Curb Cuts	JOSE ARAGER	4/29/2008 0:00	S	113	OLD BARNWELL RD	Y	UNDER INVESTIGATION
342509		LEXINGTON	Curb Cuts	MICHAEL GRECU	4/30/2008 0:00	S	70	TWO NOTCH RD	Y	UNDER INVESTIGATION
342556		RICHLAND	Curb Cuts	JAY KUINE	4/30/2008 0:00	S	885	LAKE SHORE DRIVE		UNDER INVESTIGATION
337653		LEXINGTON	Signage of Routes	ADAM DEMARS	4/1/2008 0:00	S	521	APACHE TRAIL		UNDER INVESTIGATION
338112		BEAUFORT	Signage of Routes	JR ANTLEY	4/4/2008 0:00	S	258	PLEASANT POINT DRIVE	Y	UNDER INVESTIGATION
338114		BEAUFORT	Signage of Routes	REBOVICH	4/4/2008 0:00	S	577	ROYAL PINES BLVD	Y	UNDER INVESTIGATION
338131		BEAUFORT	Signage of Routes	LEON HEYWARD	4/4/2008 0:00	S	45	LANDS END ROAD		UNDER INVESTIGATION
338218		HAMPTON	Signage of Routes	ORANGEBURG PATROL	4/4/2008 0:00	S	12	BOPEEP ROAD		UNDER INVESTIGATION
338303		LEXINGTON	Signage of Routes	BRUCE DAVIS	4/7/2008 0:00	S	1407	AULICE HOWELL LN		UNDER INVESTIGATION
338839		BEAUFORT	Signage of Routes	HASSELL SCOPHIER	4/8/2008 0:00	SC	832	SAVANNAH HIGHWAY	Y	UNDER INVESTIGATION
339273		RICHLAND	Signage of Routes	GALLY HABINET	4/10/2008 0:00	S	1754	MALLET HILL ROAD	N	UNDER INVESTIGATION
339492		BEAUFORT	Signage of Routes	WENDELL MULLIGAN	4/11/2008 0:00	US	278	FORDING ISLAND ROAD		UNDER INVESTIGATION
339528		JASPER	Signage of Routes	WENDY BEARD	4/8/2008 0:00	US	278	GRAYS HIGHWAY		UNDER INVESTIGATION
339753		LEXINGTON	Signage of Routes	ED SAWYER	4/14/2008 0:00	S	65	MEADOWFIELD RD	Y	UNDER INVESTIGATION
339873		BEAUFORT	Signage of Routes	LEON HEYWARD	4/14/2008 0:00	S	82	GREEN POND DRIVE	Y	UNDER INVESTIGATION
339899		HAMPTON	Signage of Routes	CLIFTON COX	4/14/2008 0:00	S	38	JOE MILEY ROAD		UNDER INVESTIGATION
339934		RICHLAND	Signage of Routes	CAROLYN NEWTON	4/14/2008 0:00	S	1036	PARKLANE		UNDER INVESTIGATION
339954		AIKEN	Signage of Routes	MS KATHIE ROBERTS	4/14/2008 0:00	S	1918	WEST ROAD		UNDER INVESTIGATION
340001		RICHLAND	Signage of Routes	SIGNAL SHOP	4/8/2008 0:00	S	78	WIDGEMOOD AVE		UNDER INVESTIGATION
340140		HAMPTON	Signage of Routes	JACK HART	4/15/2008 0:00	SC	58	DEMASSER HWY		UNDER INVESTIGATION
340253		BEAUFORT	Signage of Routes	LEON HEYWARD	4/15/2008 0:00	S	342	CORDILLO PARKWAY	Y	UNDER INVESTIGATION
340397		LEXINGTON	Signage of Routes	CHARLIE	4/17/2008 0:00	SC	6	NORTH LAKE DR		UNDER INVESTIGATION
340417		HAMPTON	Signage of Routes	ANNETTE JARRELL	4/15/2008 0:00	S	41	HOPEWELL ROAD		UNDER INVESTIGATION
340429		ORANGEBURG	Signage of Routes	TAMMY BROOME	4/14/2008 0:00	S	367	WOODFORD ROAD		UNDER INVESTIGATION
340470		AIKEN	Signage of Routes	HIGHWAY PATROL DISPATCHER	4/5/2008 0:00	S	109	CHINGLAPAL CHURCH RD		UNDER INVESTIGATION
340577		BEAUFORT	Signage of Routes	LEON HEYWARD	4/15/2008 0:00	US	278	FORDING ISLAND ROAD	Y	UNDER INVESTIGATION
340714		AIKEN	Signage of Routes	JEFF C KEY, CHIEF OF POLICE	4/15/2008 0:00	S	1550	A L CORBETT CIR		UNDER INVESTIGATION
340717		BEAUFORT	Signage of Routes	DARRIN SHOEMAKER	4/15/2008 0:00	S	758	SAND DOLLAR ROAD		UNDER INVESTIGATION
341027		LEXINGTON	Signage of Routes	HEATHER FAIRCHILD	4/22/2008 0:00	S	173	SIDNEY ROAD		UNDER INVESTIGATION
341037		AIKEN	Signage of Routes	HIGHWAY PATROL	4/21/2008 0:00	S	1303	CROFT MILL RD	Y	UNDER INVESTIGATION
341055		LEXINGTON	Signage of Routes	DAVID TUNTER	4/22/2008 0:00	S	1892	LAKE PRINCETON RD		UNDER INVESTIGATION
341094		LEXINGTON	Signage of Routes	ALLEN RAYS	4/22/2008 0:00	S	1835	VICTOR RD		UNDER INVESTIGATION
341447		BEAUFORT	Signage of Routes	MARVIN DAGIN	4/23/2008 0:00	S	99	PILOT STREET	Y	UNDER INVESTIGATION
341449		BEAUFORT	Signage of Routes	MARK SECENGER	4/21/2008 0:00	S	25	BUCK ISLAND ROAD		UNDER INVESTIGATION
341451		BEAUFORT	Signage of Routes	MARK SECENGER	4/21/2008 0:00	US	278	FORDING ISLAND ROAD		UNDER INVESTIGATION
341481		BEAUFORT	Signage of Routes	SARAH PAYNE	4/24/2008 0:00	US	21	BOUNDARY STREET	Y	UNDER INVESTIGATION
341482		BEAUFORT	Signage of Routes	DIANE CHANDLER	4/24/2008 0:00	S	750	MIDDLE ROAD		UNDER INVESTIGATION
341581		RICHLAND	Signage of Routes	MARGO BROOM	4/23/2008 0:00	S				UNDER INVESTIGATION
341678		BEAUFORT	Signage of Routes	CHRIS BERNIQUE	4/25/2008 0:00	US	278	FORDING ISLAND ROAD		UNDER INVESTIGATION
341680		BEAUFORT	Signage of Routes	CHRIS BERNIQUE	4/25/2008 0:00	SC	170	CRABIE HWY		UNDER INVESTIGATION
341844		RICHLAND	Signage of Routes	ANDREW	4/25/2008 0:00	S	2341	HILL TRACE TRAIL		UNDER INVESTIGATION
341882		LEXINGTON	Signage of Routes	WANDA STURKE	4/22/2008 0:00	S	1133	GREENWOOD DR		UNDER INVESTIGATION
342018		LEXINGTON	Signage of Routes	KENNETH JOHNSON	4/23/2008 0:00	SC	6	SOUTH LAKE DR		UNDER INVESTIGATION
342052		RICHLAND	Signage of Routes	HWY PATROL	4/27/2008 0:00	S	1274	NORTH BRUCKYARD ROAD	Y	UNDER INVESTIGATION
342160		LEXINGTON	Signage of Routes	NO NAME ON W O	4/25/2008 0:00	S	71	71		UNDER INVESTIGATION
342153		LEXINGTON	Signage of Routes	SHARON & LEX CITY PUBLIC WORKS	4/28/2008 0:00	S	348	BETHLEHEM CIRCLE		UNDER INVESTIGATION
342178		BEAUFORT	Signage of Routes	SHARON & LEX CITY PUBLIC WORKS	4/28/2008 0:00	S	25	BUCK ISLAND ROAD		UNDER INVESTIGATION
342185		LEXINGTON	Signage of Routes	SHARON & LEX CITY PUBLIC WORKS	4/28/2008 0:00	S	245	HARTLEY QUARTER RD		UNDER INVESTIGATION
342194		ORANGEBURG	Signage of Routes	JAKE CUPSTID	4/28/2008 0:00	S	184	JUNIPER STREET		UNDER INVESTIGATION
342199		LEXINGTON	Signage of Routes	HWY PATROL	4/28/2008 0:00	S	70	TWO NOTCH RD		UNDER INVESTIGATION
342341		RICHLAND	Signage of Routes	JOYD FERGUSON	4/29/2008 0:00	S	3825	PARLANE COURT		UNDER INVESTIGATION
342403		LEXINGTON	Signage of Routes	KENNY HAYWANGER	4/29/2008 0:00	S	235	PEACHLAND RD		UNDER INVESTIGATION
342788		BARNWELL	Signage of Routes	CENTRAL DISPATCH	4/30/2008 0:00	US	78	CHURCH ST (US 78) WILLISTON	N	UNDER INVESTIGATION
340493		RICHLAND	Pavement Markings	ED SAWYER	4/17/2008 0:00	S	1528	GAMEWELL DRIVE		UNDER INVESTIGATION
338640		RICHLAND	Pavement Markings	HARVEY ROSEN	4/5/2008 0:00	S	1521	ST CLAIR DRIVE		UNDER INVESTIGATION
341301		RICHLAND	Pavement Markings	JAMES COMBS	4/23/2008 0:00	US	21	NORTH HILLS ST		UNDER INVESTIGATION
342612		RICHLAND	Pavement Markings	MS. BRIM	4/23/2008 0:00	S	33	TRINIDAD RD		UNDER INVESTIGATION

Secretary of Transportation Report

5/2/2008

Secretary of Transportation 450 Items Approved									
Req #	Cong Dist	County	Request Type	Requestor	Reported Date	Type	Route/Road Name	Mileage	Criteria
337531	1	ANDERSON	Curb Cuts	RICKY BAGWELL	4/1/2008 0:00	S	17 HIGHWAY 17		Y
337750	1	ANDERSON	Curb Cuts	CHERRI PULLIAM	4/2/2008 0:00	S	1037 PULLIAM ROAD		Y
338073	1	EDGEFIELD	Curb Cuts	G.W. BAULTON	4/3/2008 0:00	S	39 CENTER SPRINGS ROAD		Y
338120	1	ANDERSON	Curb Cuts	TOM WARING	4/4/2008 0:00	S	29 LEBANON ROAD		Y
338140	1	LAURENS	Curb Cuts	THAVIS THOMAS	4/4/2008 0:00	S	148 BOLL ROAD		Y
338263	1	GREENWOOD	Curb Cuts	TOMMY BROUHWYSKI	4/4/2008 0:00	S	142 GADSDILL ROAD WEST		Y
338743	1	SALUDA	Curb Cuts	ROBIN & CHRIS TAYLOR	4/8/2008 0:00	S	57 CHURCH ROAD		Y
338819	1	EDGEFIELD	Curb Cuts	STAN ALDER	4/8/2008 0:00	S	72 BERRY FARM ROAD		Y
338820	1	GREENWOOD	Curb Cuts	MELONY YOUNG	4/8/2008 0:00	S	204 CRESWELL AVENUE		Y
338999	1	AIKEN	Curb Cuts	MARCO DIAZ	4/9/2008 0:00	S	230 CABLE CROSSING RD		Y
339158	1	AIKEN	Curb Cuts	KEVIN WELTY	4/9/2008 0:00	S	255 CONNECTOR RD		Y
339161	1	AIKEN	Curb Cuts	MICHAEL CARSON	4/9/2008 0:00	S	158 KNEECE MILL RD		Y
339368	1	AIKEN	Curb Cuts	ROBERT POU	4/11/2008 0:00	S	105 VAUCUSE RD		Y
340059	1	ABBEVILLE	Curb Cuts	FRANK MARTIN	4/15/2008 0:00	S	33 CEDAR SPRINGS ROAD		Y
340092	1	AIKEN	Curb Cuts	MURRIS JERROLD BUTCHER	4/15/2008 0:00	S	2137 MOSSY TREE LN		Y
340370	1	AIKEN	Curb Cuts	VICKY WILLIAMS	4/15/2008 0:00	S	268 SCHLEY ST		Y
340670	1	GREENWOOD	Curb Cuts	WATSON BYRD	4/2/2008 0:00	S	227 GARY ROAD		Y
340573	1	LAURENS	Curb Cuts	DAVID B HUGHES	4/16/2008 0:00	S	78 MILL ROCK CHURCH ROAD		Y
340630	1	AIKEN	Curb Cuts	DEANNA ROQUE & JASON MCSWAIN	4/21/2008 0:00	S	778 HERNDON DAIRY RD		Y
340835	1	LAURENS	Curb Cuts	MARLEESA W RUMFELT	4/18/2008 0:00	S	54 BARRELLSTAVE ROAD		Y
341447	1	AIKEN	Curb Cuts	NACHON NICHOLSON	4/24/2008 0:00	S	157 SULLOH CHURCH RD		Y
341898	1	ABBEVILLE	Curb Cuts	MIKE CULBRETH	4/28/2008 0:00	S	86 COLD SPRINGS CENTER ROAD		Y
342096	1	MCCORMICK	Curb Cuts	STEU STEGALL	4/28/2008 0:00	S	304 RONNIE MCCLAIN ROAD		Y
342133	1	MCCORMICK	Curb Cuts	GORDON CORRIGAN	4/28/2008 0:00	S	211 TALBERT ROAD MCCORMICK		Y
342728	1	AIKEN	Curb Cuts	APRIL MOAKS	4/29/2008 0:00	S	218 WINDSOR ROAD		Y
337530	1	ANDERSON	Signage of Routes	DANA WHITTEN	4/1/2008 0:00	S	253 TRUE TEMPER ROAD		Y
337623	1	ANDERSON	Signage of Routes	DANA WHITTEN	4/1/2008 0:00	S	231 MCHURNEY ROAD		Y
337684	1	ANDERSON	Signage of Routes	EDWARD PASCOE	4/1/2008 0:00	S	578 MINOR STREET		Y
337718	1	EDGEFIELD	Signage of Routes	EDGEFIELD SHERIFF DEPT.	4/2/2008 0:00	S	34 SWEETWATER ROAD		Y
337760	1	ANDERSON	Signage of Routes	DAURA (BRANDON WILSON)	4/2/2008 0:00	US	29 US 29		Y
337767	1	ANDERSON	Signage of Routes	SIR VIA	4/2/2008 0:00	SC	193 SC 193		Y
337771	1	ANDERSON	Signage of Routes	CINDY	4/2/2008 0:00	S	282 282 HWY		Y
337784	1	ANDERSON	Signage of Routes	CINDY	4/2/2008 0:00	S	734 KINGS ROAD		Y
337910	1	ANDERSON	Signage of Routes	TIMOTHY DAVIS	4/2/2008 0:00	S	143 RIVER RD		Y
337915	1	EDGEFIELD	Signage of Routes	EDGEFIELD SHERIFF DEPT	4/2/2008 0:00	S	27 HALL ROAD AVENUE (JOHNSTON)		Y
337916	1	EDGEFIELD	Signage of Routes	F. GRIFFIN	4/3/2008 0:00	S	27 HALL ROAD AVENUE (JOHNSTON)		Y
337943	1	LAURENS	Signage of Routes	GREENWOOD PATROL	4/2/2008 0:00	S	43 AB JACKS ROAD		Y
338138	1	AIKEN	Signage of Routes	SHERRI WAHADAN	4/4/2008 0:00	S	49 WIRE RD		Y
338159	1	ANDERSON	Signage of Routes	CINDY	4/4/2008 0:00	S	95 WELCOME		Y
338158	1	ANDERSON	Signage of Routes	CINDY	4/4/2008 0:00	S	496 AGNEW ROAD		Y
338168	1	ANDERSON	Signage of Routes	FRITZ WEVERS	4/4/2008 0:00	SC	254 SC 252		Y
338238	1	ABBEVILLE	Signage of Routes	MR. ROBERT WALTERS	4/4/2008 0:00	S	73 LAKE SECESSION ROAD		Y
338317	1	ANDERSON	Signage of Routes	RANDALL HUMAH	4/7/2008 0:00	S	113 MARCHBANKS AVE		Y
338338	1	ANDERSON	Signage of Routes	RANDALL HUMAH	4/7/2008 0:00	S	1003 CANTERBURY ROAD		Y
338381	1	ANDERSON	Signage of Routes	UNKNOWN	4/7/2008 0:00	S	126 W. FREDRICKS		Y
338404	1	ANDERSON	Signage of Routes	CINDY	4/7/2008 0:00	S	88 HICKORY RIDGE RD		Y
338520	1	AIKEN	Signage of Routes	HIGHWAY PATROL DISPATCHER	4/7/2008 0:00	S	211 HARD ST		Y
338593	1	EDGEFIELD	Signage of Routes	TRACY AND ARTHUR FREEMAN	4/4/2008 0:00	S	426 SQUARE CIRCLE RANCH ROAD (EAST OF US 29)		Y
338565	1	AIKEN	Signage of Routes	MIR. BELL	4/8/2008 0:00	S	953 LAMAR DR		Y
338678	1	AIKEN	Signage of Routes	REP. ROLAND SMITH	4/8/2008 0:00	S	452 PINE ST		Y
338680	1	ANDERSON	Signage of Routes	SIR VIA	4/8/2008 0:00	S	78 MIDWAY ROAD		Y
338653	1	ANDERSON	Signage of Routes	ABERNELLE	4/8/2008 0:00	US	28 US 29 BUSINESS		Y
338877	1	SALUDA	Signage of Routes	STEVE TEER	4/9/2008 0:00	S	25 SPANN ROAD		Y
338919	1	ANDERSON	Signage of Routes	ABERNELLE	4/9/2008 0:00	S	1003 CANTERBURY ROAD		Y
338930	1	ANDERSON	Signage of Routes	CITIZEN	4/9/2008 0:00	S	69 HOLIDAY DAM RD		Y
339102	1	ANDERSON	Signage of Routes	SC HIGHWAY PATROL	4/9/2008 0:00	S	47 LEWIS STREET		Y
339108	1	ANDERSON	Signage of Routes	HWY PATROL	4/9/2008 0:00	S	63 DORCHESTER ROAD		Y
339110	1	ANDERSON	Signage of Routes	ALFRED WICKER	4/9/2008 0:00	US	29 US 29		Y
339134	1	GREENWOOD	Signage of Routes	SCSHP	4/10/2008 0:00	S	107 BEAUDROT STREET		Y
339170	1	ANDERSON	Signage of Routes	DANA LOWERY	4/10/2008 0:00	S	112 MARCHBANKS AVE		Y
339183	1	ANDERSON	Signage of Routes	DANA LOWERY	4/10/2008 0:00	S	91 HODD ROAD		Y
339184	1	ANDERSON	Signage of Routes	DANA LOWERY	4/10/2008 0:00	SC	81 SC 81		Y
339221	1	GREENWOOD	Signage of Routes	SCSHP	4/11/2008 0:00	SC	34 ROUTE 34		Y
339466	1	ABBEVILLE	Signage of Routes	ABBEVILLE CO. 911	4/11/2008 0:00	S	100 DAVIS ROAD		Y
339268	1	ABBEVILLE	Signage of Routes	ABBEVILLE COUNTY 911	4/12/2008 0:00	S	231 HADDON ROAD		Y
339599	1	ANDERSON	Signage of Routes	CINDY	4/14/2008 0:00	S	400 PINECREST RD		Y
339723	1	ANDERSON	Signage of Routes	DAURA (BRANDON WILSON)	4/14/2008 0:00	SC	81 SC 81		Y
339787	1	ANDERSON	Signage of Routes	DANNY CARTER	4/14/2008 0:00	S	485 ST PAUL RD		Y
339795	1	MCCORMICK	Signage of Routes	GERALDINE MORRIS	4/14/2008 0:00	SC	20 SC HIGHWAY 20		Y
339803	1	MCCORMICK	Signage of Routes	GERALDINE MORRIS	4/14/2008 0:00	S	43 CEDAR HILL ROAD		Y
340036	1	PICKENS	Signage of Routes	TRACY EDGROUGHS	4/15/2008 0:00	S	84 CEDAR ROCK STREET		Y
340120	1	LAURENS	Signage of Routes	PATRICIA MADGETT	4/14/2008 0:00	S	873 FREE BRIDGE ROAD		Y

Secretary of Transportation Report

5/2/2008

Secretary of Transportation 460 Items Approved										
Req #	Cong Dist	County	Request Type	Requestor	Reported Date	Type	Route	Road Name	Meets Criteria	
340172		SALUDA	Signage of Routes	CLYDE'S CHAPEL CHURCH	4/15/2008 0:00	S	25	SPARTAN ROAD	Y	
340173		ANDERSON	Signage of Routes	DAIMA (SAM)	4/15/2008 0:00	S	76	MIDWAY ROAD	Y	
340168		ANDERSON	Signage of Routes	CINDY	4/16/2008 0:00	S	101	VISAGE DRIVE	Y	
340248		ANDERSON	Signage of Routes	3402 (FRITZ WEWERS)	4/16/2008 0:00	S	183	MCHIEFLY RD	Y	
340281		ANDERSON	Signage of Routes	HWY PATROL	4/13/2008 0:00	SC	20	SC 20	Y	
340334		ANDERSON	Signage of Routes	CITY OF ANDERSON	4/16/2008 0:00	S	501	MELBOURNE ROAD	Y	
340335		ANDERSON	Signage of Routes	BRANDON WILSON	4/16/2008 0:00	S	48	48	Y	
340458		EDGEFIELD	Signage of Routes	ADA - SHERIFFS DEPT	4/17/2008 0:00	S	35	WALKER ROAD	Y	
340529		ANDERSON	Signage of Routes	STEVE ROBINSON	4/17/2008 0:00	S	1150	SIMMS SCHOOL ROAD	Y	
340540		ANDERSON	Signage of Routes	CINDY	4/17/2008 0:00	S	302	CAMELLIA DRIVE	Y	
340598		GREENWOOD	Signage of Routes	ROHNIIE LEWIS	4/18/2008 0:00	S	1	OLD ABBEVILLE HIGHWAY	Y	
340904		GREENWOOD	Signage of Routes	JAMES MOORE	4/21/2008 0:00	S	292	MORTON ROAD	Y	
340924		ANDERSON	Signage of Routes	BRANDON WILSON	4/21/2008 0:00	SC	252	SC 252	Y	
340995		ANDERSON	Signage of Routes	DISPATCH	4/21/2008 0:00	S	63	DORCHESTER ROAD	Y	
341075		ANDERSON	Signage of Routes	DOUG	4/22/2008 0:00	S	74	THREE BRIDGES ROAD	Y	
341314		EDGEFIELD	Signage of Routes	BRYAN GOODWIN	4/23/2008 0:00	S	308	JACOB MCKIE ROAD	Y	
341428		ANDERSON	Signage of Routes	CATHY	4/23/2008 0:00	SC	81	SC 81	Y	
341614		ANDERSON	Signage of Routes	JILLIE BOOZER	4/24/2008 0:00	S	485	THREE & TWENTY ROAD	Y	
341618		ANDERSON	Signage of Routes	BRANDON WILSON	4/24/2008 0:00	SC	184	SC 184	Y	
341655		ANDERSON	Signage of Routes	BRANDON WILSON	4/24/2008 0:00	US	76	US 76	Y	
341686		ANDERSON	Signage of Routes	MARK GYMER	4/25/2008 0:00	S	156	FIRST AVENUE	Y	
341813		ABBEVILLE	Signage of Routes	GEORGE MORROW	4/25/2008 0:00	S	488	FULLER ROAD	Y	
342011		ANDERSON	Signage of Routes	SUSAN DAVENPORT	4/25/2008 0:00	S	351	MORTON ST	Y	
342167		ANDERSON	Signage of Routes	MARK GYMER	4/28/2008 0:00	S	233	OLD GANTT MILL ROAD	Y	
342233		ANDERSON	Signage of Routes	MARK GYMER (ON CALL)	4/29/2008 0:00	SC	284	TRAIL ROAD	Y	
342246		ANDERSON	Signage of Routes	MARK GYMER	4/29/2008 0:00	SC	201	SC 201	Y	
342413		GREENWOOD	Signage of Routes	DREW MCCAFFREY	4/29/2008 0:00	S	271	BUCKLEVEL ROAD	Y	
342418		ANDERSON	Signage of Routes	CITY OF ANDERSON	4/29/2008 0:00	S	347	C STREET	Y	
342431		GREENWOOD	Signage of Routes	BILLY LYBRAND	4/29/2008 0:00	S	271	BUCKLEVEL ROAD	Y	
338103		LAURENS	Traffic Signal	SHERIFF DEPARTMENT (WILLIE BROWN)	4/4/2008 0:00	US	76	US HIGHWAY 76 BUSINESS	Y	
338106		LAURENS	Traffic Signal	SHERIFF DEPARTMENT	4/4/2008 0:00	SC	290	FAIRGROUND ROAD	Y	
338497		ANDERSON	Traffic Signal	DANIEL (JOHN BARRETT)	4/7/2008 0:00	SC	24	SC 24	Y	
339739		AIKEN	Traffic Signal	LEX BART	4/20/2008 0:00	US	1	LUFFPERSON DAVIS HWY	Y	
339900		ANDERSON	Traffic Signal	BRENDA STIGALL	4/8/2008 0:00	SC	24	SC 24	Y	
339044		AIKEN	Traffic Signal	BCHP WOODROW	4/3/2008 0:00	SC	421	AUGUSTA RD	Y	
339144		PICKENS	Traffic Signal	PD	4/7/2008 0:00	SC	183	WALHALLA HIGHWAY	Y	
339226		PICKENS	Traffic Signal	PD	4/8/2008 0:00	S	136	MICALISTER ROAD	Y	
339723		PICKENS	Traffic Signal	HSP	4/10/2008 0:00	SC	153	SC 153	Y	
339762		ANDERSON	Traffic Signal	TAMARA (DISPATCH)	4/14/2008 0:00	US	178	US 178	Y	
340360		PICKENS	Traffic Signal	CLEMSON PD	4/13/2008 0:00	S	10	COLLEGE AVENUE	Y	
340361		PICKENS	Traffic Signal	EASLEY PD	4/14/2008 0:00	SC	135	PENDLETON STREET	Y	
340362		PICKENS	Traffic Signal	CLEMSON PD	4/13/2008 0:00	US	123	US 123 CONNECTOR	Y	
340371		PICKENS	Traffic Signal	CLEMSON PD	4/14/2008 0:00	SC	153	SC 153 MILE HIGHWAY	Y	
339173		ANDERSON	Pavement Markings	DANA LOWERY	4/18/2008 0:00	S	113	MARCHBANKS AVE	Y	
Secretary of Transportation 460 Items Not Approved										
Req #	Cong Dist	County	Request Type	Requestor	Reported Date	Type	Route	Road Name	Meets Objective	Justification
339540		ABBEVILLE	Curb Cuts	CHRISTIAN PHILIPPS	4/11/2008 0:00	S	395	ROCK SPRINGS ROAD	N	RIGHT S/D - 540 FT LEFT S/D 450 FT @ 35 MPH NOTE: APPLICANT CANCELLED PERMIT APPLICATION ON 04/21/08
340314		LAURENS	Signage of Routes	CATHRYN COKER	4/16/2008 0:00	S	100	PROSPECT CHURCH ROAD	N	WE DO NOT INSTALL NEW "NO UTTERING" SIGNS. NOTE E-MAIL TO RME JONES.
340352		ABBEVILLE	Signage of Routes	VIVIAN CRESSWELL	4/17/2008 0:00	SC	291	LEVEL LAND HIGHWAY	N	STUDY COMPLETED. NEITHER TRAFFIC VOLUMES NOR COLLISIONS HISTORY JUSTIFY 4-WAY STOP.
341098		ABBEVILLE	Signage of Routes	CHARLES F JOHNSON	4/22/2008 0:00	S	272	MARION STREET	N	COUNTY SIGN DOT NOT RESPONSIBLE FOR COUNTY ROAD NAME SIGNS.
341256		GREENWOOD	Signage of Routes	EDWIN DYE	4/18/2008 0:00	S	101	SILOAM CHURCH ROAD	N	DYE INDICATED HE WAS CONCERNED ABOUT THE SCHOOL BUS STOP FOR SILOAM ACRES ROAD, AND I ASSUMED HE MEANT A STOP ON SILOAM CHURCH ROAD AT THE NEIGHBORHOOD ENTRANCE. I TOLD HIM TO CONTACT THE SCHOOL DISTRICT ABOUT MOVING THE STOP, AND I CALLED THE SCHOOL DISTRICT. ROBERT RILEY ADVISED ME THAT THEY DO NOT STOP ON SILOAM CHURCH ROAD. THE STOPS ARE IN THE NEIGHBORHOOD ON O.S. ROAD.
341770		SALUDA	Signage of Routes	LENA BOSKETT	4/25/2008 0:00	S	172	HARE AVENUE	N	REVIEWED ALL FOUR ROADS. 5-172 IS PRESENTLY POSTED WITH SL 30 SIGNS. THE OTHER THREE ROADS ARE SHORT, VERY LOW VOLUME, NEIGHBORHOOD STREETS. NO SPEED LIMIT SIGNING RECOMMENDED.
341935		GREENWOOD	Signage of Routes	ARVIS TURNER	4/28/2008 0:00	S	470	GREENWOOD AVENUE	N	STUDIED PREVIOUSLY. 4-WAY STOP NOT APPROPRIATE. FIELD REVIEW INDICATED TREE LIMBS IN FRONT OF ONE OF THE STOP SIGNS ON LOWELL STREET, AND I ADVISED BILLY LYBRAND TO HAVE ONE OF HIS CREWS TRIM THE TREE FOR GOOD VIEW OF STOP SIGN. ANOTHER COLLISIONS CHECK INDICATED NO COLLISIONS REPORTED FOR THE INTERSECTION.

Secretary of Transportation Report

5/2/2008

Secretary of Transportation 460 Items Pending										
Req #	Cont Dist	County	Request Type	Requester	Recorded Date	Type	Route	Road Name	Mile Objective	Status
337545		OCONEE	Curb Cuts	RUSSELL EVANS	4/1/2008 0:00		262	SAFETY HARBOR		UNDER INVESTIGATION
337549		OCONEE	Curb Cuts	MIKE PHILITT	4/1/2008 0:00		272	CROOKS FARM RD		UNDER INVESTIGATION
337638		OCONEE	Curb Cuts	BOUNTYLAND ENTERPRISE LLC	4/2/2008 0:00		135	BOUNTYLAND ROAD		UNDER INVESTIGATION
338003		OCONEE	Curb Cuts	SAM THURFT	4/3/2008 0:00		468	WELLS HIGHWAY		UNDER INVESTIGATION
338063		OCONEE	Curb Cuts	JEREMY DAVIS	4/3/2008 0:00		68	WY FIVE GROVE RD		UNDER INVESTIGATION
338254		OCONEE	Curb Cuts	EDDIE WRIGHT	4/4/2008 0:00		49	ARMSTRONG RD		UNDER INVESTIGATION
338448		ANDERSON	Curb Cuts	FROM BILL OWENS	4/7/2008 0:00		735	HUGGS ROAD		UNDER INVESTIGATION
338596		ANDERSON	Curb Cuts	JEREMY MOORE	4/7/2008 0:00		67	SIX & TWENTY ROAD		UNDER INVESTIGATION
338657		OCONEE	Curb Cuts	FRANK LANNELLI	4/8/2008 0:00		704	KEITH DR		UNDER INVESTIGATION
338683		ABBEVILLE	Curb Cuts	MR GERALD MILFORD	4/8/2008 0:00		100	MILFORD DAIRY ROAD		UNDER INVESTIGATION
338684		ABBEVILLE	Curb Cuts	ANTHONY OVERHOLT	4/8/2008 0:00		212	CROOKED ROAD		UNDER INVESTIGATION
338701		OCONEE	Curb Cuts	DEBBIE WHITE	4/8/2008 0:00		46	EBENEZER RD		UNDER INVESTIGATION
338948		ANDERSON	Curb Cuts	BRENDA SMITH	4/8/2008 0:00		166	MARTIN RD		UNDER INVESTIGATION
339136		ANDERSON	Curb Cuts	BRANDON FORTNER	4/10/2008 0:00		158	AGNEW ROAD		UNDER INVESTIGATION
339291		ANDERSON	Curb Cuts	ALICE STACK	4/10/2008 0:00		550	BRYANT ROAD		UNDER INVESTIGATION
339321		OCONEE	Curb Cuts	NORMAN MCPHEE	4/10/2008 0:00		39	SITTON SHOALS RD		UNDER INVESTIGATION
339325		ANDERSON	Curb Cuts	R. F. JENNINS, JR	4/11/2008 0:00		627	SHALEY STORE ROAD		UNDER INVESTIGATION
339729		ANDERSON	Curb Cuts	JOEY MARTIN	4/14/2008 0:00		20	AUSTIN RD		UNDER INVESTIGATION
339948		ANDERSON	Curb Cuts	RON LIEPSE	4/15/2008 0:00		257	DANDALE RD		UNDER INVESTIGATION
340131		ANDERSON	Curb Cuts	ANGELA OSPINA	4/15/2008 0:00		94	OLD PENDLETON ROAD		UNDER INVESTIGATION
340166		PICKENS	Curb Cuts	DAVID SCARFATI	4/16/2008 0:00		183	ROLLING HILL RD		UNDER INVESTIGATION
340258		ANDERSON	Curb Cuts	BRANDY LOFTIS	4/16/2008 0:00		247	BROADWAY LAKE ROAD		UNDER INVESTIGATION
340506		OCONEE	Curb Cuts	DOUGLAS PEAY	4/17/2008 0:00		220	BEAR SWAMP RD		UNDER INVESTIGATION
340528		ANDERSON	Curb Cuts	DAVID BRYANT	4/17/2008 0:00		211	GARREN ROAD		UNDER INVESTIGATION
340697		OCONEE	Curb Cuts	DOUGLAS ROACH	4/18/2008 0:00		20	ER. JOHNS RD		UNDER INVESTIGATION
340612		OCONEE	Curb Cuts	FRANK GIES	4/18/2008 0:00		128	MILMONDS BRIDGE RD		UNDER INVESTIGATION
340683		PICKENS	Curb Cuts	MARIO CHIETRO	4/17/2008 0:00		327	HEWLEE BAPTIST CHURCH RD		UNDER INVESTIGATION
340695		ANDERSON	Curb Cuts	MICHELLE	4/22/2008 0:00		21	DOBINS BRIDGE ROAD		UNDER INVESTIGATION
341060		OCONEE	Curb Cuts	SPENCER WILSON	4/22/2008 0:00		36	COFFEE RD		UNDER INVESTIGATION
341075		ANDERSON	Curb Cuts	RAYMOND DUNCAN	4/22/2008 0:00		118	NORTH MAJOR ROAD		UNDER INVESTIGATION
341141		OCONEE	Curb Cuts	OCONEE COUNTY HABITAT FOR HUMINITY	4/22/2008 0:00		328	PUMPHOUSE		UNDER INVESTIGATION
341178		OCONEE	Curb Cuts	RUSSELL EVANS	4/22/2008 0:00		202	SAFETY HARBOR		UNDER INVESTIGATION
341521		OCONEE	Curb Cuts	RONALD BRIGHT	4/24/2008 0:00		38	RAM BROWN RD		UNDER INVESTIGATION
341555		ANDERSON	Curb Cuts	JEANETTE CARTER	4/24/2008 0:00		577	TRIPP STREET		UNDER INVESTIGATION
341650		ANDERSON	Curb Cuts	TONY YOUNG	4/24/2008 0:00		63	DORCHESTER ROAD		UNDER INVESTIGATION
341620		PICKENS	Curb Cuts	JERRY JOHNSON	4/25/2008 0:00		36	SALUDA DAM ROAD		UNDER INVESTIGATION
341818		ANDERSON	Curb Cuts	MARTY JENKINS	4/25/2008 0:00		158	FIRST AVENUE		UNDER INVESTIGATION
341904		PICKENS	Curb Cuts	DAVID GALLAGHER	4/28/2008 0:00		135	ROCK SPRINGS RD		UNDER INVESTIGATION
341959		LAURENS	Curb Cuts	DONALD B ZEIDERS	4/28/2008 0:00		148	BOLT ROAD		UNDER INVESTIGATION
342077		PICKENS	Curb Cuts	SHANE DUNCAN	4/24/2008 0:00		130	GRAVELY ROAD		UNDER INVESTIGATION
342232		AIKEN	Curb Cuts	PAM BOYO	4/29/2008 0:00		581	CHURCH RD		UNDER INVESTIGATION
342337		ABBEVILLE	Curb Cuts	LYNN LITTLETON	4/29/2008 0:00		34	EDGEWOOD ROAD		UNDER INVESTIGATION
342351		ABBEVILLE	Curb Cuts	MICHAEL WASHINGTON	4/29/2008 0:00		88	BROOKS STREET		UNDER INVESTIGATION
337904		AIKEN	Signage of Routes	JAMIE - CITY OF AIKEN	4/29/2008 0:00		1251	ALDRICH ST		UNDER INVESTIGATION
338510		OCONEE	Signage of Routes	NICHOLS BROWN	4/7/2008 0:00	SC	11	SC-11		UNDER INVESTIGATION
338746		ANDERSON	Signage of Routes	NANCY THORSON	4/8/2008 0:00		34	CONCORD ROAD		UNDER INVESTIGATION
339036		OCONEE	Signage of Routes	LEANN ABANT	4/9/2008 0:00		93	OCONEE STATION		UNDER INVESTIGATION
339100		ANDERSON	Signage of Routes	FRANKLIN TUCKER	4/9/2008 0:00		71	SHACKLEBURG ROAD		UNDER INVESTIGATION
339254		ANDERSON	Signage of Routes	VERNON LEE	4/10/2008 0:00		833	REED ROAD		UNDER INVESTIGATION
339293		AIKEN	Signage of Routes	RICK WERTS	4/15/2008 0:00		105	VAUCULUSE RD		UNDER INVESTIGATION
340484		AIKEN	Signage of Routes	JAMIE	4/17/2008 0:00		166	LUNGIN ST		UNDER INVESTIGATION
340512		ANDERSON	Signage of Routes	DON CLARK	4/17/2008 0:00		1130	FRONTAGE ROAD 1130		UNDER INVESTIGATION
340516		AIKEN	Signage of Routes	1 ROLAND SMITH ST. REP	4/17/2008 0:00		1272	HULL GW LAKE		UNDER INVESTIGATION
340581		AIKEN	Signage of Routes	DOONKE - JESSICA LEACH	4/18/2008 0:00		1822	RAINBOW DR		UNDER INVESTIGATION
341175		ANDERSON	Signage of Routes	DORIS MARTIN	4/23/2008 0:00		75	SHACKLEBURG ROAD		UNDER INVESTIGATION
341270		LAURENS	Signage of Routes	GWOOD PATROL	4/23/2008 0:00	SC	39	SOUTH CAROLINA HIGHWAY 39		UNDER INVESTIGATION
341818		ANDERSON	Signage of Routes	6429A (BRANDON WILSON)	4/24/2008 0:00		528	HULLHOUSE DRIVE		UNDER INVESTIGATION
341835		ANDERSON	Signage of Routes	ABERHELLE CROMER	4/25/2008 0:00		3470	STREET		UNDER INVESTIGATION
342456		ANDERSON	Signage of Routes	ABERHELLE CROMER	4/30/2008 0:00		274	PANT STREET		UNDER INVESTIGATION
342517		ANDERSON	Signage of Routes	JOYCE GARDNER	4/30/2008 0:00		85	US 85		UNDER INVESTIGATION
337551		ANDERSON	Traffic Signal	MIKE MOOD	4/1/2008 0:00	SC	28	SC 28		UNDER INVESTIGATION
337571		ANDERSON	Traffic Signal	HOPE	4/1/2008 0:00	SC	81	US 81		UNDER INVESTIGATION
337573		ANDERSON	Traffic Signal	HOPE	4/1/2008 0:00	SC	28	SC 28		UNDER INVESTIGATION
337598		ANDERSON	Traffic Signal	HENRY	4/1/2008 0:00	SC	24	SC 24		UNDER INVESTIGATION
337770		ANDERSON	Traffic Signal	0409A (BRANDON WILSON)	4/7/2008 0:00	SC	81	US 81		UNDER INVESTIGATION
338148		ANDERSON	Traffic Signal	JACK DOOLITTLE	4/8/2008 0:00	SC	252	252 HWY.		UNDER INVESTIGATION
338243		ANDERSON	Traffic Signal	CHUCK DAWKINS	4/4/2008 0:00	SC	20	US 20		UNDER INVESTIGATION
338430		ANDERSON	Traffic Signal	HWY PATROL	4/7/2008 0:00	SC	24	SC 24		UNDER INVESTIGATION
338362		ANDERSON	Traffic Signal	ABERHELLE	4/8/2008 0:00	SC	20	US 20		UNDER INVESTIGATION
339363		ANDERSON	Traffic Signal	HENRY LEE	4/11/2008 0:00	SC	29	US 29		UNDER INVESTIGATION
339370		ANDERSON	Traffic Signal	SAM RHODES	4/11/2008 0:00		76	MIDWAY ROAD		UNDER INVESTIGATION
339564		ANDERSON	Traffic Signal	HENRY LEE	4/11/2008 0:00		65	MASTER BLVD		UNDER INVESTIGATION
340024		ANDERSON	Traffic Signal	6429A (BRANDON WILSON)	4/15/2008 0:00	US	29	US 29		UNDER INVESTIGATION
340071		ANDERSON	Traffic Signal	CHUCK DAWKINS	4/16/2008 0:00	SC	81	US 81		UNDER INVESTIGATION
340714		ANDERSON	Traffic Signal	HOLLY HOVARD	4/18/2008 0:00	SC	20	US 20		UNDER INVESTIGATION
340829		ANDERSON	Traffic Signal	CITY OF BELTON	4/21/2008 0:00	US	76	US 76		UNDER INVESTIGATION
341011		ANDERSON	Traffic Signal	CHUCK DAWKINS	4/22/2008 0:00	US	76	US 76		UNDER INVESTIGATION
341129		ANDERSON	Traffic Signal	CARLA	4/22/2008 0:00	US	520	STANDHOG ROAD		UNDER INVESTIGATION
341150		ANDERSON	Traffic Signal	6429A (BRANDON WILSON)	4/24/2008 0:00	SC	81	US 81		UNDER INVESTIGATION
341878		ANDERSON	Traffic Signal	SANDRA LOLLIS	4/30/2008 0:00	SC	81	US 81		UNDER INVESTIGATION
339845		ANDERSON	Placement/Markings	WILLIAM HUNNICUT	4/14/2008 0:00	US	178	US 178		UNDER INVESTIGATION
338141		ANDERSON	Guardrail	HOPE NICHOLS	4/4/2008 0:00		85	US 85		UNDER INVESTIGATION

Secretary of Transportation Report

5/2/2008

Secretary of Transportation 450 Items Approved									
Req. #	Cong. Dist.	County	Request Type	Requestor	Reported Date	Type	Route/Road Name	Meets Criteria	
337641		SPARTANBURG	Signage of Routes	HWY PATROL LOG	4/1/2008 0:00:00	SC	150 HIGWAY 150 @ PACOLET	Y	
337614		SPARTANBURG	Signage of Routes	TERRY JENNINGS	4/1/2008 0:00:00	SC	214 MUDD CREEK ROAD @ INMAN & LAKE BOWEN	Y	
337626		SPARTANBURG	Signage of Routes	TOMMY ELROD	4/1/2008 0:00:00	SC	51 BELLEVUE ROAD	Y	
337642		SPARTANBURG	Signage of Routes	HWY PATROL	4/1/2008 0:00:00	SC	188 OLD BURHETT ROAD	Y	
337740		SPARTANBURG	Signage of Routes	HWY PATROL	4/2/2008 0:00:00	SC	65 PEACHTREE ROAD @ BOILING SPRINGS & CAMPOBELLO	Y	
337754		SPARTANBURG	Signage of Routes	TRAFFIC ENGR	4/2/2008 0:00:00	SC	680 BETHESDA ROAD	Y	
337782		SPARTANBURG	Signage of Routes	TRAFFIC ENGR	4/2/2008 0:00:00	SC	30 WHITESIDE GLENDALE ROAD	Y	
337788		SPARTANBURG	Signage of Routes	MIKE THRIFT	4/2/2008 0:00:00	SC	21 HARRY ROAD	Y	
337805		SPARTANBURG	Signage of Routes	TRAFFIC ENGR	4/2/2008 0:00:00	SC	540 SUNNY ACRES ROAD @ PACOLET	Y	
337852		SPARTANBURG	Signage of Routes	FREDDY COOK	4/2/2008 0:00:00	SC	71 CHURCH STREET @ COWPENS	Y	
337882		SPARTANBURG	Signage of Routes	HOPE BROOKS	4/2/2008 0:00:00	SC	128 ROCKMAN MCCLINCH ROAD @ WOODSCHAPEL	Y	
337974		GREENVILLE	Signage of Routes	Sgt. TANKERS	4/2/2008 0:00:00	SC	3851-385	Y	
338023		SPARTANBURG	Signage of Routes	DEPTUY MEYERS	4/2/2008 0:00:00	SC	458 CHESTER STREET @ CHESNEE	Y	
338128		GREENVILLE	Signage of Routes	SCHOOL CROSSING GUARD	4/2/2008 0:00:00	US	24 US 25	Y	
338142		GREENVILLE	Signage of Routes	CITIZEN	4/4/2008 0:00:00	US	26 WHITE HORSE	Y	
338401		SPARTANBURG	Signage of Routes	HWY PATROL LOG	4/7/2008 0:00:00	SC	79 VALLEY FALLS ROAD @ SPTBG & VALLEY FALLS	Y	
338534		SPARTANBURG	Signage of Routes	HWY PATROL	4/7/2008 0:00:00	SC	750 HANCOCK ROCK ROAD @ BOILING SPRING & INMAN	Y	
338531		SPARTANBURG	Signage of Routes	DWANE BROYLES	4/7/2008 0:00:00	US	29 W O'NEILL BLVD	Y	
338605		SPARTANBURG	Signage of Routes	HWY PATROL	4/8/2008 0:00:00	SC	660 BETHESDA ROAD	Y	
338714		SPARTANBURG	Signage of Routes	AMY HUMPHRIES	4/8/2008 0:00:00	SC	50 GEORGIA ROAD @ (E) WOODRUFF	Y	
338814		GREENVILLE	Signage of Routes	PATROL	4/8/2008 0:00:00	SC	168 WEST LEE ROAD	Y	
338954		GREENVILLE	Signage of Routes	MATT CRAIN	4/9/2008 0:00:00	SC	113 FEWES CHAPEL RD	Y	
338969		GREENVILLE	Signage of Routes	CITIZEN	4/9/2008 0:00:00	SC	107 BUTLER RD	Y	
339276		SPARTANBURG	Signage of Routes	SCOTT TALLEY	4/7/2008 0:00:00	SC	41 BLACKSTOCK ROAD (N) FAIRFOREST & (S) SPTGB	Y	
339313		GREENVILLE	Signage of Routes	GREENVILLE COUNTY SHERIFF'S OFFICE	4/10/2008 0:00:00	SC	613 YAWN DR	Y	
339364		GREENVILLE	Signage of Routes	ALLEN MARTIN	4/11/2008 0:00:00	SC	288 PUMPKINTOWN RD	Y	
339464		GREENVILLE	Signage of Routes	PATROL	4/11/2008 0:00:00	SC	200 SOUTHWEST ST	Y	
339538		SPARTANBURG	Signage of Routes	HWY PATROL LOG	4/14/2008 0:00:00	SC	31 CANNONS CAMPGROUND ROAD	Y	
339633		UNION	Signage of Routes	911 COMMUNICATIONS	4/11/2008 0:00:00	SC	393	Y	
339643		SPARTANBURG	Signage of Routes	HWY PATROL	4/14/2008 0:00:00	SC	108 GOLDMIRE ROAD	Y	
339731		SPARTANBURG	Signage of Routes	RUE	4/14/2008 0:00:00	SC	242 CANLER ROAD	Y	
339734		SPARTANBURG	Signage of Routes	BECKY HOOD	4/14/2008 0:00:00	SC	425 SAULUS ST	Y	
339778		SPARTANBURG	Signage of Routes	HWY PATROL	4/12/2008 0:00:00	SC	53 NEW CUT ROAD @ WELLFORD	Y	
339849		GREENVILLE	Signage of Routes	DOAN JAMMER	4/14/2008 0:00:00	SC	304 EDWARDS RD	Y	
339857		SPARTANBURG	Signage of Routes	JOHN GOSSETT	4/14/2008 0:00:00	SC	371 SHILOH CHURCH ROAD @ PAULINE	Y	
340079		GREENVILLE	Signage of Routes	DANA LOWERY	4/15/2008 0:00:00	SC	447 BOILING SPRINGS	Y	
340144		GREENVILLE	Signage of Routes	RYAN DANIELLY	4/16/2008 0:00:00	SC	140 SC 146	Y	
340146		GREENVILLE	Signage of Routes	HAROLD RHODES - CITY OF GREER	4/16/2008 0:00:00	SC	14 SC 14	Y	
340158		SPARTANBURG	Signage of Routes	DEPUTY MEYERS	4/14/2008 0:00:00	SC	1534 FLORIDA AVE. @ CHESNEE	Y	
340163		SPARTANBURG	Signage of Routes	DEPUTY MEYERS	4/14/2008 0:00:00	SC	43 MAINING STREET (W) @ CHESNEE	Y	
340167		SPARTANBURG	Signage of Routes	DEPUTY MEYERS	4/14/2008 0:00:00	SC	450 RICHLAND ST. @ CHESNEE	Y	
340171		SPARTANBURG	Signage of Routes	DEPUTY MEYERS	4/14/2008 0:00:00	SC	450 RICHLAND ST. @ CHESNEE	Y	
340175		SPARTANBURG	Signage of Routes	DEPUTY MEYERS	4/15/2008 0:00:00	SC	450 RICHLAND ST. @ CHESNEE	Y	
340175A		SPARTANBURG	Signage of Routes	D. MEYERS	4/15/2008 0:00:00	SC	73 ARROWOOD BRANCH ROAD @ CHESNEE	Y	
340194		GREENVILLE	Signage of Routes	RYAN DANIELLY	4/16/2008 0:00:00	SC	3651-365	Y	
340205		GREENVILLE	Signage of Routes	MS MARY STRAPER	4/16/2008 0:00:00	SC	704 MORRISVILLE DRIVE	Y	
340291		SPARTANBURG	Signage of Routes	HWY PATROL	4/16/2008 0:00:00	SC	250 GENTON ROAD	Y	
340353		SPARTANBURG	Signage of Routes	HWY PATROL LOG	4/17/2008 0:00:00	SC	31 CANNONS CAMPGROUND ROAD	Y	
340551		SPARTANBURG	Signage of Routes	HWY PATROL	4/17/2008 0:00:00	SC	544 MILES DRIVE	Y	
340559		GREENVILLE	Signage of Routes	RYAN DANIELLY	4/17/2008 0:00:00	SC	492 PELHAM RD	Y	
340611		SPARTANBURG	Signage of Routes	HWY PATROL LOG	4/18/2008 0:00:00	SC	20 SIMUEL ROAD (FRONTAGE ROAD)	Y	
340730		GREENVILLE	Signage of Routes	RYAN DANIELLY	4/18/2008 0:00:00	SC	332 MCWANE RD	Y	
340731		GREENVILLE	Signage of Routes	TRANSPORTATION POLICE	4/18/2008 0:00:00	SC	191 O'NEILL ST	Y	
340750		SPARTANBURG	Signage of Routes	BETTY	4/21/2008 0:00:00	SC	11 HIGWAY 11 @ CAMPOBELLO, CHESNEE & INMAN	Y	
340820		SPARTANBURG	Signage of Routes	HWY PATROL	4/21/2008 0:00:00	SC	357 SC 347	Y	
340945		SPARTANBURG	Signage of Routes	HWY PATROL LOG	4/21/2008 0:00:00	SC	20 SIMUEL ROAD (FRONTAGE ROAD)	Y	
340977		SPARTANBURG	Signage of Routes	HWY PATROL	4/22/2008 0:00:00	US	28 WIDE HAMPTON BLVD @ GREER	Y	
341091		SPARTANBURG	Signage of Routes	JIM FRALEY	4/22/2008 0:00:00	SC	113 OLD HILLS BRIDGE ROAD @ PAULINE & ENDRIDGE	Y	
341256		SPARTANBURG	Signage of Routes	THOMAS HARGROVE	4/22/2008 0:00:00	SC	840 MOBILE DR/FRONTAGE DR	Y	
341366		GREENVILLE	Signage of Routes	PATROL	4/22/2008 0:00:00	SC	101 SC 101	Y	
341389		GREENVILLE	Signage of Routes	PATROL	4/22/2008 0:00:00	SC	164 BATESVILLE RD	Y	
341398		SPARTANBURG	Signage of Routes	RXR & RESEARCH ENGR	4/23/2008 0:00:00	SC	77 PINE RIDGE ROAD @ LYMAN	Y	
341404		SPARTANBURG	Signage of Routes	RXR & RESEARCH ENGR	4/23/2008 0:00:00	SC	227 MAIN STREET @ PACOLET	Y	
341414		SPARTANBURG	Signage of Routes	RXR & RESEARCH ENGR	4/23/2008 0:00:00	SC	1811 WINDY LAKE RD @ PACOLET	Y	
341427		SPARTANBURG	Signage of Routes	RXR & RESEARCH ENGR	4/23/2008 0:00:00	SC	227 MAIN STREET @ PACOLET	Y	
341460		SPARTANBURG	Signage of Routes	JEAN	4/23/2008 0:00:00	SC	41 BLACKSTOCK ROAD (N) FAIRFOREST & (S) SPTGB	Y	
341484		SPARTANBURG	Signage of Routes	RXR & RESEARCH ENGR	4/24/2008 0:00:00	SC	60 JOHN DODD ROAD @ CAMPTON, JACKSON MILLS & WELLFORD	Y	
341493		SPARTANBURG	Signage of Routes	RXR & RESEARCH ENGR	4/24/2008 0:00:00	SC	730 CARVER STREET @ WELLFORD	Y	
341496		SPARTANBURG	Signage of Routes	HWY PATROL	4/24/2008 0:00:00	US	221 US - 221	Y	
341518		SPARTANBURG	Signage of Routes	RXR & RESEARCH ENGR	4/24/2008 0:00:00	SC	644 ROBINSON ROAD @ DULCAN & GREER	Y	
341591		GREENVILLE	Signage of Routes	HIGHWAY PATROL	4/24/2008 0:00:00	SC	1134 DRY POCKET	Y	
341599		GREENVILLE	Signage of Routes	TRANS CO	4/24/2008 0:00:00	SC	145 SCUFFLETOWN RD	Y	

Secretary of Transportation Report

5/2/2008

Secretary of Transportation 460 Items Approved									
Req #	Cont Dist	County	Request Type	Requestor	Reported Date	Type	Route/Road Name	Meets Criteria	
341736	4	SPARTANBURG	Signage of Routes	HWY PATROL	4/25/2008 0:00	S	680 BETHESDA ROAD	Y	
341741	4	SPARTANBURG	Signage of Routes	HWY PATROL	4/25/2008 0:00	SC	148 HIGHWAY 148 @ WOODRUFF	Y	
341918	4	SPARTANBURG	Signage of Routes	HWY PATROL LOG	4/28/2008 0:00	S	62 GREEN POND ROAD @ WOODRUFF	Y	
341924	4	SPARTANBURG	Signage of Routes	HWY PATROL	4/25/2008 0:00	S	581 BELCHER ROAD	Y	
341928	4	SPARTANBURG	Signage of Routes	HWY PATROL	4/25/2008 0:00	SC	293 SC 293	Y	
342002	4	SPARTANBURG	Signage of Routes	HWY PATROL LOG	4/28/2008 0:00	SC	293 SC 293	Y	
342235	4	SPARTANBURG	Signage of Routes	TRAFFIC ENGR	4/25/2008 0:00	S	893 PEARSON ROAD @ ENOREE	Y	
342374	4	SPARTANBURG	Signage of Routes	HWY PATROL	4/29/2008 0:00	S	755 HANSHUR ROCK ROAD @ BOILING SPRING & INMAN	Y	
342430	4	GREENVILLE	Signage of Routes	RYAN DANIELLY	4/29/2008 0:00	S	87 LUNCE DR	Y	
342459	4	SPARTANBURG	Signage of Routes	LISA	4/30/2008 0:00	S	532 BENS CREEK ROAD	Y	
342520	4	SPARTANBURG	Signage of Routes	HANCOY MCCARLEY	4/30/2008 0:00	SC	92 HIGHWAY 92 @ CROSS ANCHOR & ENOREE	Y	
337941	4	SPARTANBURG	Traffic Signal	HWY PATROL LOG	4/3/2008 0:00	US	221 US - 221	Y	
337944	4	SPARTANBURG	Traffic Signal	HWY PATROL LOG	4/3/2008 0:00	S	197 OLD SPARTANBURG HIGHWAY @ MOORE & WOODRUFF	Y	
337946	4	SPARTANBURG	Traffic Signal	HWY PATROL LOG	4/3/2008 0:00	SC	8 HIGHWAY 9 @ CAMPOBELLO & LAKE BOWEN	Y	
337954	4	SPARTANBURG	Traffic Signal	HWY PATROL	4/3/2008 0:00	S	128 BEAUMONT AV	Y	
337972	4	SPARTANBURG	Traffic Signal	HWY PATROL	4/3/2008 0:00	SC	290 DUNCAN MOORE HWY @ MOORE	Y	
338120	4	SPARTANBURG	Traffic Signal	HWY PATROL LOG	4/4/2008 0:00	S	63 TUCKER ROAD @ WELDFORD	Y	
338124	4	SPARTANBURG	Traffic Signal	HWY PATROL LOG	4/4/2008 0:00	SC	50 ASHEVILLE HIGHWAY @ SPTBG	Y	
338377	4	SPARTANBURG	Traffic Signal	HWY PATROL LOG	4/7/2008 0:00	US	178 ASHEVILLE HIGHWAY	Y	
338359	4	SPARTANBURG	Traffic Signal	HWY PATROL LOG	4/7/2008 0:00	S	41 BLACKSTOCK ROAD (N FAIRFOREST & (S) SPTBG)	Y	
338419	4	SPARTANBURG	Traffic Signal	KEITH JOHNSON	4/7/2008 0:00	SC	293 SC 293	Y	
338581	4	SPARTANBURG	Traffic Signal	HWY PATROL	4/8/2008 0:00	SC	9 HIGHWAY 9 @ CAMPOBELLO & LAKE BOWEN	Y	
338940	4	SPARTANBURG	Traffic Signal	BILL	4/9/2008 0:00	SC	80 SC 80	Y	
339046	4	GREENVILLE	Traffic Signal	RD	4/2/2008 0:00	US	276 LAURENS RD	Y	
339052	4	GREENVILLE	Traffic Signal	HP	4/2/2008 0:00	S	164 BATESVILLE RD	Y	
339058	4	GREENVILLE	Traffic Signal	HP	4/3/2008 0:00	SC	81 SC 81	Y	
339065	4	GREENVILLE	Traffic Signal	HP	4/4/2008 0:00	SC	14 SC 14	Y	
339058	4	GREENVILLE	Traffic Signal	HP	4/7/2008 0:00	S	541 WEST GEDRIGA RD	Y	
339142	4	GREENVILLE	Traffic Signal	HP	4/7/2008 0:00	S	94 EAST NORTH ST	Y	
339153	4	SPARTANBURG	Traffic Signal	HWY PATROL LOG	4/10/2008 0:00	US	221 CHURCH STREET EXTN	Y	
339223	4	GREENVILLE	Traffic Signal	HP	4/7/2008 0:00	SC	146 WOODRUFF RD	Y	
339224	4	GREENVILLE	Traffic Signal	HP	4/8/2008 0:00	S	347 HUNTER RD	Y	
339225	4	GREENVILLE	Traffic Signal	ANDY	4/8/2008 0:00	S	548 ROPER MT RD	Y	
339320	4	SPARTANBURG	Traffic Signal	HWY PATROL LOG	4/14/2008 0:00	US	221 LAURENS ROAD @ WOODRUFF	Y	
339377	4	SPARTANBURG	Traffic Signal	HWY PATROL LOG	4/14/2008 0:00	US	29 MAIN STREET @ SPTBG	Y	
339380	4	SPARTANBURG	Traffic Signal	HWY PATROL LOG	4/14/2008 0:00	SC	8 BOILING SPRINGS ROAD	Y	
339550	4	SPARTANBURG	Traffic Signal	HWY PATROL LOG	4/14/2008 0:00	SC	293 HIGHWAY 92 @ INMAN	Y	
339715	4	GREENVILLE	Traffic Signal	NO INFO	4/9/2008 0:00	S	107 MAULDIN RD	Y	
340110	4	GREENVILLE	Traffic Signal	HP	4/11/2008 0:00	SC	418 SC 418	Y	
340363	4	GREENVILLE	Traffic Signal	KATHLEEN SCOTT	4/14/2008 0:00	S	657 MITCHELL RD	Y	
340366	4	GREENVILLE	Traffic Signal	NO INFO	4/14/2008 0:00	SC	146 WOODRUFF RD	Y	
340367	4	SPARTANBURG	Traffic Signal	HP	4/11/2008 0:00	US	221 US - 221	Y	
340395	4	SPARTANBURG	Traffic Signal	HWY PATROL LOG	4/17/2008 0:00	SC	290 DUNCAN MOORE HWY @ MOORE	Y	
341325	4	GREENVILLE	Traffic Signal	WADE HAMPTON FIRE DEPT	4/14/2008 0:00	US	25 WADE HAMPTON BLVD	Y	
341351	4	GREENVILLE	Traffic Signal	HP	4/15/2008 0:00	S	279 REID SCHOOL RD	Y	
341352	4	GREENVILLE	Traffic Signal	HP	4/15/2008 0:00	US	25 US 25	Y	
341354	4	GREENVILLE	Traffic Signal	HP	4/15/2008 0:00	SC	291 SC 291	Y	
341355	4	GREENVILLE	Traffic Signal	HP	4/15/2008 0:00	S	655 TANNER RD	Y	
341358	4	GREENVILLE	Traffic Signal	HP	4/15/2008 0:00	SC	14 SC 14	Y	
341359	4	GREENVILLE	Traffic Signal	HP	4/15/2008 0:00	US	29 MILLS AVE	Y	
341361	4	GREENVILLE	Traffic Signal	HP	4/17/2008 0:00	SC	146 WOODRUFF RD	Y	
341363	4	GREENVILLE	Traffic Signal	HP	4/17/2008 0:00	US	25 AUGUSTA	Y	
341363	4	GREENVILLE	Traffic Signal	HP	4/18/2008 0:00	S	20 SC 20	Y	
341364	4	GREENVILLE	Traffic Signal	HP	4/18/2008 0:00	S	104 HUNTS BRIDGE RD	Y	
341365	4	GREENVILLE	Traffic Signal	HP	4/18/2008 0:00	US	25 WHITE HORSE RD	Y	
341366	4	GREENVILLE	Traffic Signal	HP	4/21/2008 0:00	US	25 AUGUSTA	Y	
341374	4	GREENVILLE	Traffic Signal	HP	4/21/2008 0:00	SC	293 SC 293	Y	
341375	4	GREENVILLE	Traffic Signal	HP	4/21/2008 0:00	S	87 SULPHUR SPRINGS RD	Y	
341821	4	SPARTANBURG	Traffic Signal	HWY PATROL LOG	4/25/2008 0:00	US	29 MAIN STREET @ SPTBG	Y	
342375	4	GREENVILLE	Traffic Signal	HP	4/22/2008 0:00	US	25 US 25	Y	
342378	4	SPARTANBURG	Traffic Signal	HP	4/25/2008 0:00	SC	8 HIGHWAY 9 @ CAMPOBELLO & LAKE BOWEN	Y	
342382	4	SPARTANBURG	Traffic Signal	HP	4/26/2008 0:00	SC	8 HIGHWAY 9 @ CAMPOBELLO & LAKE BOWEN	Y	
342381	4	GREENVILLE	Traffic Signal	HP	4/27/2008 0:00	S	107 BUTLER RD	Y	
340529	4	SPARTANBURG	Pavement Markings	HWY PATROL	4/18/2008 0:00	S	525 FAIRFOREST ROAD @ FAIRFOREST	Y	
340661	4	GREENVILLE	Pavement Markings	GRACE HARGIS	4/18/2008 0:00	US	29 WADE HAMPTON BLVD	Y	
337762	4	SPARTANBURG	Pavement Markings	TRAFFIC ENGR	4/2/2008 0:00	S	680 BETHESDA ROAD	Y	
337794	4	SPARTANBURG	Pavement Markings	TRAFFIC ENGR	4/2/2008 0:00	S	20 WHITESTONE GLENDALE ROAD	Y	
338920	4	GREENVILLE	Pavement Markings	MIKE TUCK	4/2/2008 0:00	S	1650-185 RAMP	Y	
340353	4	GREENVILLE	Pavement Markings	DIST TRAF ENGR	4/17/2008 0:00	US	25 US 25	Y	
340665	4	GREENVILLE	Pavement Markings	JOYCE MEERS	4/18/2008 0:00	S	107 BUTLER RD	Y	
341480	4	SPARTANBURG	Pavement Markings	RR & RESEARCH ENGR	4/24/2008 0:00	S	69 JOHN OGDON ROAD @ CAMPTON, JACKSON MILLS & WELDFORD	Y	
341513	4	SPARTANBURG	Pavement Markings	RR & RESEARCH ENGR	4/24/2008 0:00	S	736 CARVER STREET @ WELDFORD	Y	
337844	4	GREENVILLE	Pavement Markings	CITIZEN	4/27/2008 0:00	SC	11 SC 11	Y	

Secretary of Transportation Report

5/2/2008

Secretary of Transportation 460 Items Not Approved										
Req #	Cong Dist	County	Request Type	Requestor	Reported Date	Type	Route/Road Name	Meets Objective	Justification	
337358	4	SPARTANBURG	Signage of Routes	MARK GUILFOYLE	4/3/2008 0:00	I	85 INTERSTATE 85 - NORTH BOUND	N	COMMERCIAL BUSINESS, NO ACTION FROM TRAFFIC. GAVE CALLER NUMBER TO CALL JOYCE GARDNER.	
338068	4	SPARTANBURG	Signage of Routes	HWY PATROL LOG	4/7/2008 0:00	S	224 DILLARD ROAD @ REIDVILLE	N	THIS COMPLAINT IS FOR COUNTY RD DILLARD ST	
338382	4	SPARTANBURG	Signage of Routes	HWY PATROL LOG	4/7/2008 0:00	S	42 RAINBOW LAKE ROAD @ BOILING SPRINGS	N	SIGN IS ON COUNTY RD ARROWHEAD CR	
Secretary of Transportation 460 Items Pending										
Req #	Cong Dist	County	Request Type	Requestor	Reported Date	Type	Route/Road Name	Meets Objective	Status	
337920	4	GREENVILLE	Curb Cuts	KEN BANKS	4/3/2008 0:00	S	920 STALLIONS RD		UNDER INVESTIGATION	
337930	4	SPARTANBURG	Curb Cuts	SCHOOL DIST SEVEN	4/3/2008 0:00	S	390 DUPRE DRIVE @ SPTBG	Y	UNDER INVESTIGATION	
338611	4	SPARTANBURG	Curb Cuts	TERRY JOHNSON	4/8/2008 0:00	S	1078 ROGERS BRIDGE RD	Y	UNDER INVESTIGATION	
338674	4	SPARTANBURG	Curb Cuts	BALY	4/8/2008 0:00	S	183 OLD BURNETT RD	Y	UNDER INVESTIGATION	
338822	4	GREENVILLE	Curb Cuts	HEATH MILLER	4/8/2008 0:00	S	69 DUKUNIN BRIDGE RD	Y	UNDER INVESTIGATION	
338895	4	SPARTANBURG	Curb Cuts	BEHNIE	4/8/2008 0:00	S	474 GWINN MILL RD @ PAULINE	Y	UNDER INVESTIGATION	
338919	4	SPARTANBURG	Curb Cuts	JUANITA	4/8/2008 0:00	S	82 BERRY SHOALS ROAD	Y	UNDER INVESTIGATION	
339411	4	GREENVILLE	Curb Cuts	GREENVILLE COUNTY SCHOOL DIST.	4/11/2008 0:00	S	938 NEW BRIGHT RD		UNDER INVESTIGATION	
340883	4	GREENVILLE	Curb Cuts	LEE SCHAEFER	4/21/2008 0:00	S	133 WATKINS BRIDGE ROAD		UNDER INVESTIGATION	
341273	4	SPARTANBURG	Curb Cuts	GREENSPACE ASSOC.	4/23/2008 0:00	S	64 ANDERSON MILL ROAD	Y	UNDER INVESTIGATION	
341471	4	SPARTANBURG	Signage of Routes	MICHAEL HOLDEN	4/23/2008 0:00	S	783 LITTLE MOUNTAIN CIRCLE @ INMAN & WELLFORD	Y	UNDER INVESTIGATION	
338333	4	SPARTANBURG	Signage of Routes	STEVE PATTON	4/9/2008 0:00	S	120 PLANTATION DRIVE @ WOODRUFF		UNDER INVESTIGATION	
338919	4	SPARTANBURG	Signage of Routes	ERIC DILLON	4/9/2008 0:00	SC	283 SC 285	Y	UNDER INVESTIGATION	
339240	4	YORK	Signage of Routes	911 COMMUNICATIONS	4/15/2008 0:00	S	48 NORTH PINCKNEY STREET		UNDER INVESTIGATION	
339244	4	YORK	Signage of Routes	911 COMMUNICATIONS	4/15/2008 0:00	S	48 NORTH PINCKNEY STREET		UNDER INVESTIGATION	
340065	4	SPARTANBURG	Signage of Routes	ANDY DETSILL	4/15/2008 0:00	S	114 WATSON ROAD	Y	UNDER INVESTIGATION	
340096	4	SPARTANBURG	Signage of Routes	LISA FULKE	4/15/2008 0:00	S	222 HOWELL ROAD @ BROOKSIDE VILLAGE		UNDER INVESTIGATION	
340664	4	SPARTANBURG	Signage of Routes	CRAIG NELSON	4/18/2008 0:00	S	43 MANNING STREET NW @ CHESSEE		UNDER INVESTIGATION	
340682	4	GREENVILLE	Signage of Routes	RAY HARRISON	4/18/2008 0:00	S	434 FAIRFOREST WAY		UNDER INVESTIGATION	
340684	4	GREENVILLE	Signage of Routes	MRS. CHASTEEN	4/18/2008 0:00	S	337 TANNER RD		UNDER INVESTIGATION	
340841	4	GREENVILLE	Signage of Routes	HIGH WAY PATROL	4/21/2008 0:00	SC	86 SC 86		UNDER INVESTIGATION	
341300	4	GREENVILLE	Signage of Routes	PATRICIA WOOD	4/23/2008 0:00	S	87 EUNICE DR		UNDER INVESTIGATION	
341308	4	GREENVILLE	Signage of Routes	JOSEPH DOUGHERTY	4/23/2008 0:00	S	183 ROPER MTN RD		UNDER INVESTIGATION	
341314	4	GREENVILLE	Signage of Routes	JOSEPH DOUGHERTY	4/23/2008 0:00	US	26 US 26 NORTH BOUND		UNDER INVESTIGATION	
341373	4	SPARTANBURG	Signage of Routes	PAUL HARRINGTON	4/23/2008 0:00	SC	417 HIGHWAY 417 @ MOORE & WOODRUFF		UNDER INVESTIGATION	
341410	4	GREENVILLE	Signage of Routes	RYAN	4/23/2008 0:00	S	316 LOG SHOALS RD		UNDER INVESTIGATION	
341473	4	SPARTANBURG	Signage of Routes	CLYDE HORTON	4/23/2008 0:00	S	169 CASEY CREEK ROAD		UNDER INVESTIGATION	
341597	4	GREENVILLE	Signage of Routes	THOMAS TISDALE	4/24/2008 0:00	S	107 MAULDIN RD		UNDER INVESTIGATION	
342442	4	GREENVILLE	Signage of Routes	KIM BOBO	4/30/2008 0:00	S	164 GIBBS SHOALS RD		UNDER INVESTIGATION	
342578	4	GREENVILLE	Signage of Routes	RYAN	4/30/2008 0:00	SC	11 SC 11		UNDER INVESTIGATION	
342668	4	GREENVILLE	Signage of Routes	MR. SIMMONS	4/30/2008 0:00	S	828		UNDER INVESTIGATION	
342674	4	GREENVILLE	Signage of Routes	JASON ALLISON	4/30/2008 0:00	I	345 LWS		UNDER INVESTIGATION	
339587	4	GREENVILLE	Traffic Signal	HP	4/4/2008 0:00	US	276 LAUREIS RD	Y	UNDER INVESTIGATION	
341932	4	SPARTANBURG	Traffic Signal	HWY PATROL LOG	4/28/2008 0:00	S	78 HAYNE STREET @ SPTBG	Y	UNDER INVESTIGATION	
332684	4	SPARTANBURG	Pavement Markings	MRS. ROBERT HEILE	4/11/2008 0:00	US	29 GREENVILLE HWY		UNDER INVESTIGATION	
341306	4	GREENVILLE	Pavement Markings	LLOYD DUROSE	4/23/2008 0:00	US	123 US 123		UNDER INVESTIGATION	
341418	4	SPARTANBURG	Pavement Markings	RKR & RESEARCH ENGR.	4/23/2008 0:00	S	227 MAIN STREET @ PACOLET	Y	UNDER INVESTIGATION	
Secretary of Transportation 460 Items Approved										
Req #	Cong Dist	County	Request Type	Requestor	Reported Date	Type	Route/Road Name	Meets Criteria		
337536	5	KERSHAW	Curb Cuts	SCOTT LYON	4/1/2008 0:00	S	26 SANDERS CREEK ROAD	Y		
337554	5	YORK	Curb Cuts	GEORGIA PINE RIDGE APTS MARK	4/1/2008 0:00	S	69 MCFADEN STREET	Y		
337692	5	KERSHAW	Curb Cuts	COLE GATEWOOD	4/1/2008 0:00	S	48 BOWEN STREET	Y		
337711	5	FAIRFIELD	Curb Cuts	DAVID WRAY	4/1/2008 0:00	S	424 HOPE ROAD	Y		
337885	5	KERSHAW	Curb Cuts	SAMUEL R. STOVER	4/2/2008 0:00	S	697 NEAL SWITCH ROAD	Y		
337952	5	KERSHAW	Curb Cuts	LATHE DEVELOPMENT, LLC	4/3/2008 0:00	S	109 PINE STREET	Y		
337976	5	YORK	Curb Cuts	TANNER LAND	4/3/2008 0:00	S	1435 VOLUNTEER ROAD	Y		
337977	5	KERSHAW	Curb Cuts	ANTHONY E. BOWEN	4/3/2008 0:00	S	129 THREE BRANCHES ROAD	Y		
338013	5	FAIRFIELD	Curb Cuts	CHRIS CURTISS	4/3/2008 0:00	S	30 PEACH RD	Y		
338093	5	KERSHAW	Curb Cuts	ROBIN RABON	4/3/2008 0:00	S	311 BARFIELD STREET (CAMDEN)	Y		
338095	5	DARLINGTON	Curb Cuts	DOROTHY JOHNSON	4/3/2008 0:00	S	1316 HEATHWOOD DR	Y		
338144	5	DILLON	Curb Cuts	DAN SANDERSON JR	4/4/2008 0:00	S	56 BEARSWAMP RD	Y		
338187	5	YORK	Curb Cuts	JEFFREY L. MEANS	4/7/2008 0:00	S	1434 SUMMERLRY PLACE	Y		
338280	5	YORK	Curb Cuts	TOM CASSUTT	4/7/2008 0:00	S	1099 LAKE WYLYE ROAD	Y		
338324	5	KERSHAW	Curb Cuts	RYAN P. MCGRADY	4/8/2008 0:00	S	628 JORDAN RD	Y		
338501	5	CHEROKEE	Curb Cuts	ERIC PANDEKOFF	4/8/2008 0:00	S	2745 SARHATT SCHOOL ROAD	Y		
338602	5	CHESTERFIELD	Curb Cuts	JOEY OWEN	4/8/2008 0:00	S	52 HUNTLEY SHOP BOATWRIGHT BRIDGE RD	Y		
338607	5	DARLINGTON	Curb Cuts	JAMES FOSTER	4/8/2008 0:00	S	782 AZALEA CR	Y		
338678	5	KERSHAW	Curb Cuts	MELISSA HARVEY	4/9/2008 0:00	S	535 OLD GEORGETOWN ROAD EAST	Y		
339190	5	YORK	Curb Cuts	BEN BRADSHAW	4/10/2008 0:00	S	152 BAIRD ROAD	Y		
339246	5	DILLON	Curb Cuts	BETTY WATTS	4/10/2008 0:00	S	635 LOCKE RD	Y		
339475	5	LANCASTER	Curb Cuts	CHRIS BROWN	4/11/2008 0:00	S	242 CALHOUN STREET	Y		
339479	5	DILLON	Curb Cuts	PAULETTE GRICE	4/10/2008 0:00	S	247 CLARA ST	Y		
339497	5	YORK	Curb Cuts	PAT O'DELL	4/11/2008 0:00	S	815 HARPER	Y		
339544	5	YORK	Curb Cuts	MICHAEL BOMAR	4/11/2008 0:00	S	951 PENNINGTON	Y		
339545	5	CHESTERFIELD	Curb Cuts	WILLIAM STOVER	4/14/2008 0:00	S	45 HARGREAVES	Y		
339546	5	CHESTERFIELD	Curb Cuts	CARSON SULLIVAN	4/14/2008 0:00	S	360 SYCAMORE ROAD	Y		
339584	5	LANCASTER	Curb Cuts	GEORGE MORROW	4/14/2008 0:00	S	778 WOODHAVEN ROAD	Y		
339799	5	CHEROKEE	Curb Cuts	WILLIAM & LAURA GREER	4/14/2008 0:00	S	240 PARK GATE ROAD	Y		
339887	5	FAIRFIELD	Curb Cuts	WILLIE R. COLEMAN SR	4/14/2008 0:00	S	307 INDIAN TRAIL ROAD	Y		
340020	5	DARLINGTON	Curb Cuts	RICHARD S. COX	4/15/2008 0:00	S	258 HIGH HILL ROAD	Y		

Secretary of Transportation Report

5/2/2008

Secretary of Transportation 450 Items Approved									
Req. #	Cong Dist	County	Request Type	Requestor	Reported Date	Type	Route	Road Name	Meets Criteria
340441		KERSHAW	Curb Cuts	ROBERT W. HUDSON	4/17/2008 0:00		340	WESTHUT RD. (US 1 & S-340)	
340518		DARLINGTON	Curb Cuts	PEE DEE CONSTRUCTION, LLC	4/17/2008 0:00		21	LAKEVIEW BLVD	Y
340527		DILLON	Curb Cuts	CRYSTAL NORRIS	4/17/2008 0:00		435	ORCHARD RD	Y
340578		DILLON	Curb Cuts	JOHN LOUIS	4/17/2008 0:00		23	HARLEES BRIDGE RD, DOTHAN RD, HAYMOUNT RD, JUDGE RD	Y
340730		FAIRFIELD	Curb Cuts	JOSEPH CHAPPELL	4/21/2008 0:00		224	LAKEVIEW DR	Y
340835		KERSHAW	Curb Cuts	KRISTA FRATZER	4/21/2008 0:00		125	ROBERTS RD	Y
340969		CHESTER	Curb Cuts	CONALD AND QUEEN STEVENS	4/21/2008 0:00		207	CASAL ROAD	Y
341150		LANCASTER	Curb Cuts	ERWIN TERRY	4/22/2008 0:00		239	THOMPSON ROAD	Y
341176		LEE	Curb Cuts	TANDARO MORALLO	4/22/2008 0:00		368	WESTVACO ROAD	Y
341248		YORK	Curb Cuts	DONALD GORDON	4/23/2008 0:00		547	WOODWARD	Y
341255		YORK	Curb Cuts	NEVAN ANDRIKES	4/23/2008 0:00		101	JOSEPH ROAD	Y
341280		YORK	Curb Cuts	JAMES TRAYNOR	4/23/2008 0:00		261	GREY ROCK	Y
341299		DARLINGTON	Curb Cuts	CHARLES J. TYNER	4/23/2008 0:00		20	RUBY ROAD	Y
341322		KERSHAW	Curb Cuts	PEE WEE HARRIS	4/23/2008 0:00		20	LOCKHART ROAD	Y
341555		DILLON	Curb Cuts	MARY HAYES	4/24/2008 0:00		305	E. & N. 11TH AVE	Y
341557		KERSHAW	Curb Cuts	JEFFREY WINTHERS	4/24/2008 0:00		389	METTIE HICKETT RD	Y
342222		CHESTER	Curb Cuts	IAN SANGHVI	4/29/2008 0:00		25	ARABIA ROAD	Y
342226		CHESTER	Curb Cuts	DEANA DUNLAP	4/29/2008 0:00		761	WINDSOR LANE	Y
342228		CHESTER	Curb Cuts	BARBARA CROUCH	4/29/2008 0:00		355	OLD CATHOLIC CHURCH ROAD	Y
342229		CHESTER	Curb Cuts	JESSIE WILLIFORD	4/29/2008 0:00		72	BOYD ROAD	Y
342315		YORK	Curb Cuts	SANDRA BURKH BETTY MILLER	4/29/2008 0:00		733	MASON DIXON	Y
337433		CHESTER	Signage of Routes	HIGHWAY PATROL	4/1/2008 0:00		77	HIGHTOWER ROAD	Y
337700		DARLINGTON	Signage of Routes	CHARLES BRIGMAN	4/1/2008 0:00		717	JEFFORDS MILL ROAD	Y
337713		NEWBERRY	Signage of Routes	ARNOLD HILLER	4/1/2008 0:00		92	HARRINGTON STREET	Y
337733		YORK	Signage of Routes	MR. BURRIS	4/2/2008 0:00		671	STONEWALL CT.	Y
337756		DARLINGTON	Signage of Routes	HARTSVILLE CITY POLICE DEPT	4/2/2008 0:00		120	SOUTH S. 11TH STREET	Y
337815		YORK	Signage of Routes	WAYNE CAMERON	4/2/2008 0:00		1172	TURKEY FARM	Y
337826		YORK	Signage of Routes	WAYNE CAMERON	4/2/2008 0:00	SC	5	SC 5	Y
337897		LANCASTER	Signage of Routes	HIGHWAY PATROL	4/2/2008 0:00		157	POSSUM HOLLOW ROAD	Y
337920		YORK	Signage of Routes	PEARLIE ROGERS	4/3/2008 0:00	SC	5	BLACK HWY	Y
337924		DARLINGTON	Signage of Routes	PATROL	4/3/2008 0:00		1040	TRAILWOOD DR.	Y
337946		DARLINGTON	Signage of Routes	JAMES BLACKMON	4/3/2008 0:00	SC	34	CASHA FERRY ROAD	Y
338253		LANCASTER	Signage of Routes	BILLY HARPER	4/4/2008 0:00		172	BAILEY ROAD	Y
338284		YORK	Signage of Routes	HIGHWAY PATROL	4/5/2008 0:00		54	PARAHAM	Y
338290		DARLINGTON	Signage of Routes	PATROL	4/7/2008 0:00		528	WIRE ROAD	Y
338495		FLORENCE	Signage of Routes	ILLIAN	4/7/2008 0:00		95	INTERSTATE 95	Y
338585		LANCASTER	Signage of Routes	SHERIFF DEPARTMENT	4/7/2008 0:00	US	521	CHARLOTTE HIGHWAY	Y
338624		LANCASTER	Signage of Routes	HIGHWAY PATROL	4/8/2008 0:00		35	OLD HICKORY ROAD	Y
338718		FLORENCE	Signage of Routes	DAVID BAIR	4/8/2008 0:00		1744	FREIGHT ROAD	Y
338747		YORK	Signage of Routes	ROBERT ATTAWAY	4/8/2008 0:00		1469	FERN FOREST	Y
339004		FLORENCE	Signage of Routes	KEN MCCUTCHEON	4/8/2008 0:00		1186	CLIMBERLAND DRIVE	Y
339005		FLORENCE	Signage of Routes	KEN MCCUTCHEON & FLO PD	4/9/2008 0:00		153	PHILADELPHIA STREET	Y
339160		YORK	Signage of Routes	PAULA - HWY PATROL	4/9/2008 0:00		1324	ALLEDALE DRIVE	Y
339166		YORK	Signage of Routes	CARLA - HWY PATROL	4/10/2008 0:00		885	SOUTHBEND ROAD - CLOVER	Y
339168		MARLBORO	Signage of Routes	MACK GASKINS	4/10/2008 0:00		51	BOUNTY ACRES ROAD WEST	Y
339174		MARLBORO	Signage of Routes	MACK GASKINS	4/10/2008 0:00		18	SALEM ROAD	Y
339199		YORK	Signage of Routes	EDDIE THOMAS	4/10/2008 0:00		227	PITTS	Y
339223		YORK	Signage of Routes	MR. ATTAWAY	4/10/2008 0:00		1546	LAZYHAWK	Y
339465		DARLINGTON	Signage of Routes	PATROL	4/11/2008 0:00	US	15	US 15	Y
339591		CHESTERFIELD	Signage of Routes	DONNA BYRD	4/11/2008 0:00		730	ARGENTON STREET	Y
339591		DARLINGTON	Signage of Routes	HWY PATROL DEPARTMENT	4/11/2008 0:00		20	INTERSTATE 20	Y
339622		DARLINGTON	Signage of Routes	HIGHWAY PATROL	4/14/2008 0:00		631	POSSUM BAY RD	Y
339644		DARLINGTON	Signage of Routes	HIGHWAY PATROL	4/12/2008 0:00		631	POSSUM BAY RD	Y
339677		LANCASTER	Signage of Routes	SHERIFF DEPARTMENT	4/14/2008 0:00	SC	903	FLAT CREEK ROAD	Y
339841		YORK	Signage of Routes	HIGHWAY PATROL	4/14/2008 0:00		161	HARMONY	Y
339922		CHESTER	Signage of Routes	SC HIGHWAY PATROL	4/12/2008 0:00	SC	9	SC 9	Y
339944		YORK	Signage of Routes	DELLIE	4/14/2008 0:00		962	ARAGON BEACH ROAD	Y
339983		CHESTERFIELD	Signage of Routes	J. WILLIAM TAYLOR	4/14/2008 0:00		98	MCIVER	Y
339985		LANCASTER	Signage of Routes	FOSTER TRUESDALE	4/15/2008 0:00	US	521	KERSHAW CAMDEN HIGHWAY	Y
339970		CHESTER	Signage of Routes	SC HWY PATROL	4/15/2008 0:00		434	ELI STREET	Y
340329		DARLINGTON	Signage of Routes	ROADS & BRIDGES	4/16/2008 0:00		12	CENTER ROAD	Y
340451		YORK	Signage of Routes	CUNT	4/17/2008 0:00		244	DUNLAP ROAD	Y

Secretary of Transportation Report

5/2/2008

Secretary of Transportation 460 Items Approved									
Req #	Cong Dist	County	Request Type	Requestor	Reported Date	Type	Route/Road Name	Meets Criteria	
340537	5	LANCASTER	Signage of Routes	PUBLIC WORKS	4/18/2008 0:00	S	56 UNIVERSITY DRIVE	Y	
340537	5	LANCASTER	Signage of Routes	HIGHWAY PATROL	4/18/2008 0:00	SC	9 MEETING STREET	Y	
340538	5	MARLBORO	Signage of Routes	DET LUCAS	4/18/2008 0:00	S	77	Y	
340543	5	MARLBORO	Signage of Routes	DANNY WILLIAMS	4/18/2008 0:00	US	15 US 15 BYPASS	Y	
340769	5	DARLINGTON	Signage of Routes	PATROL	4/21/2008 0:00	S	20 RUBY ROAD	Y	
340770	5	FAIRFIELD	Signage of Routes	HIGHWAY PATROL	4/19/2008 0:00	S	54 LITTLE CEDAR CREEK RD.	Y	
340785	5	YORK	Signage of Routes	LEE BRAZELL	4/21/2008 0:00	SC	322 MCCONNELLS HWY	Y	
340840	5	LANCASTER	Signage of Routes	SHERIFF DEPARTMENT	4/21/2008 0:00	US	521 HAMPTON STREET-KERSHAW	Y	
340877	5	YORK	Signage of Routes	SAM	4/21/2008 0:00	S	1101 DALENE AVENUE	Y	
340939	5	DARLINGTON	Signage of Routes	FAYE GAINES	4/21/2008 0:00	S	26 RUBY ROAD	Y	
340940	5	DARLINGTON	Signage of Routes	COUNTY RD AND BRIDGES	4/19/2008 0:00	S	1245 SOLOMON DRIVE - BEAVER DAM ACRES	Y	
340945	5	YORK	Signage of Routes	PAT - HWY. PATROL	4/21/2008 0:00	S	1132 CONCORD	Y	
341225	5	DARLINGTON	Signage of Routes	PATROL	4/22/2008 0:00	SC	151 SC 151	Y	
341483	5	DARLINGTON	Signage of Routes	E PARNELL	4/24/2008 0:00	SC	34 LAMAR HWY (CON)	Y	
341500	5	YORK	Signage of Routes	LYNN - HIGHWAY PATROL	4/24/2008 0:00	S	1334 FEESTER LANE	Y	
341574	5	YORK	Signage of Routes	DUKE POWER/FRED JACKSON	4/24/2008 0:00	SC	274 HARGIS MILL HWY	Y	
341545	5	DARLINGTON	Signage of Routes	PATROL	4/24/2008 0:00	S	14 BILLY FARROW ROAD	Y	
341659	5	DARLINGTON	Signage of Routes	PATROL	4/24/2008 0:00	S	580 PINEDALE DRIVE	Y	
341662	5	YORK	Signage of Routes	YORK COUNTY SHERIFFS DEPT	4/24/2008 0:00	S	501 HILLSIDE	Y	
341677	5	LANCASTER	Signage of Routes	HIGHWAY PATROL	4/25/2008 0:00	S	541 SUTTER ROAD	Y	
341721	5	YORK	Signage of Routes	UNDA	4/25/2008 0:00	S	535 COLUMBIA	Y	
341725	5	OWING	Signage of Routes	CENTRAL	4/24/2008 0:00	S	513 LARUE RD	Y	
341889	5	CHESTERFIELD	Signage of Routes	E-911	4/25/2008 0:00	S	64 UNION SCHOOL	Y	
342488	5	YORK	Signage of Routes	WILLIAMS AT HIGHWAY PATROL	4/30/2008 0:00	S	40 MCCOLL ROAD	Y	
330019	5	LANCASTER	Traffic Signal	SHERIFF DEPARTMENT	4/3/2008 0:00	US	521 MADISON STREET (KERSHAW BYPASS)	Y	
338237	5	YORK	Traffic Signal	HWY PATROL	4/3/2008 0:00	US	21 US 21	Y	
338586	5	DARLINGTON	Traffic Signal	HARTSVILLE	4/7/2008 0:00	US	18 1TH STREET	Y	
335267	5	SUMTER	Traffic Signal	SUMTER MANT ERIN	4/9/2008 0:00	US	76 BRAD ST. EXT.	Y	
338334	5	FAIRFIELD	Traffic Signal	RAY PEARSON	4/10/2008 0:00	US	321 US-321 SOUTH	Y	
337337	5	YORK	Traffic Signal	DAVE KHODE	4/10/2008 0:00	S	541 FLINT HILL RD.	Y	
339587	5	KERSHAW	Traffic Signal	SCHOOL ADMIN	4/8/2008 0:00	S	20 LOCKHART ROAD	Y	
337281	5	DARLINGTON	Traffic Signal	SCHP	4/10/2008 0:00	US	53 MAIN STREET USED BUS	Y	
337230	5	KERSHAW	Traffic Signal	EDDIE HINSON	4/10/2008 0:00	US	1 JEFFERSON DAVIS HWY	Y	
339765	5	LANCASTER	Traffic Signal	SHERIFFS DEPARTMENT	4/14/2008 0:00	US	521 CHARLOTTE HIGHWAY	Y	
337922	5	LANCASTER	Traffic Signal	SHERIFF DEPARTMENT	4/15/2008 0:00	SC	9 MEETING STREET	Y	
340148	5	NEWBERRY	Traffic Signal	1914-B	4/16/2008 0:00	SC	34 SC-34 BYP	Y	
340597	5	CHEROKEE	Traffic Signal	MATT SELLARS GAFFNEY BPW	4/18/2008 0:00	S	193 PRETTY STREET	Y	
340857	5	YORK	Traffic Signal	BILLIE WILSON	4/21/2008 0:00	SC	160 SC 160	Y	
341659	5	LANCASTER	Traffic Signal	ROBIN (DUKE ENERGY)	4/25/2008 0:00	US	521 CHARLOTTE HIGHWAY	Y	
342568	5	KERSHAW	Traffic Signal	SCHP	4/27/2008 0:00	US	521 BRAD ST. (CAMDEN)	Y	
339147	5	MARLBORO	Guardrail	BLACK GASKINS	4/19/2008 0:00	S	18 SALEM ROAD	Y	
339155	5	MARLBORO	Guardrail	BLACK GASKINS	4/19/2008 0:00	S	17 KADAWAY ROAD	Y	
340799	5	CHEROKEE	Guardrail	MARY JONES	4/18/2008 0:00	S	61 SHADY GROVE ROAD	Y	
Secretary of Transportation 460 Items Not Approved									
Req #	Cong Dist	County	Request Type	Requestor	Reported Date	Type	Route/Road Name	Meets Objective	Justification
340129	5	KERSHAW	Curb Cuts	MICHAEL D. BASS	4/15/2008 0:00	S	503 HWY ROAD	N	SITE OF PROPOSED DRIVEWAY DOES NOT MEET REQUIREMENTS ESTABLISHED IN ARMS MANUAL. THEY ALREADY HAVE ONE DRIVEWAY. I EXPLAINED TO HIM THAT HE COULD COME IN AND GET A PERMIT TO HAVE ANOTHER ONE INSTALLED THAT WE ONLY INSTALL ONE FOR EACH PROPERTY OWNER. I AM COMPLETING THIS WORK REQUEST.
340494	5	MARLBORO	Curb Cuts	CHARLES SMITH	4/17/2008 0:00	S	94 BEEBA CHURCH ROAD	N	THE CONTACT HAS A DRIVEWAY LEADING TO HIS PROPERTY. HE WAS DRIVING ACROSS THE RIGHT OF WAY OVER A DITCH THAT HAD BEEN FILLED IN. THE DITCH WAS CLEANED OUT DURING REGULAR DITCHING OPERATIONS. HE WAS ADVISED THAT HE MAY INSTALL ANOTHER DRIVEWAY UNDER AN ENCROACHMENT PERMIT AT HIS OWN EXPENSE IF HE WANTS TO. HE SAID HE UNDERSTOOD AND THANKED US FOR LOOKING AT HIS PROBLEM.
338319	5	LANCASTER	Signage of Routes	DEBORAH BAILEY	4/7/2008 0:00	SC	9 VETERANS MEMORIAL HIGHWAY (SC-9 BYPASS)	N	STOP SIGN BELONGS TO THE WAL MART SHOPPING CENTER
333340	5	YORK	Signage of Routes	KELLY BRAZIL	4/10/2008 0:00	S	1705 OLD RAWLINSOII	N	DOES NOT MEET GEOMETRY OF INTERSECTION NOT CONDUCTIVE TO CHANGE IN STOP CONTROL
339498	5	KERSHAW	Signage of Routes	ERNESTINE B. ROSS	4/11/2008 0:00	US	521 KERSHAW HIGHWAY	N	DOES NOT WARRANT SCHOOL BUS STOP AHEAD SIGNS. 700' SIGHT DISTANCE EACH DIRECTION
339797	5	YORK	Signage of Routes	CITY OF ROCK HILL BRIAN	4/14/2008 0:00	S	1190 JEFFKINS	N	CALLED DISPATCH AT CITY OF ROCK HILL ON APRIL 17, 2008, AND INFORMED THEM THAT THESE ARE CITY STOP SIGNS. SCOOT RECEPTIONIST AREA CALLED THE CITY.
340274	5	LANCASTER	Signage of Routes	HIGHWAY PATROL	4/16/2008 0:00	S	219 ERNEST SCOTT ROAD	N	CHECKED ENTIRE ROAD FOUND NO SIGNS DOWN. HAS NEVER BEEN SPEED LIMIT SIGNS ON THIS ROAD.
340740	5	YORK	Signage of Routes	HIGHWAY PATROL	4/19/2008 0:00	S	819 DR MICHOIS	Y	3 MEN 1 TRUCK REPLACED SIGN
341368	5	FLORENCE	Signage of Routes	NANCY SUTTON	4/23/2008 0:00	S	799 WILDWOOD DRIVE	N	CONTACT WAITED THE TWO ARROW SIGNS AT 90 DEGREE TURN AT THE END OF WILDWOOD TO BE MOVED. I EXPLAINED TO CONTACT THE SIGNS WERE THERE FOR SAFETY PURPOSES. THEY SAID OK
339169	5	YORK	Traffic Signal	SYLVIA STALLINGS	4/19/2008 0:00	S	1441 CAROWIND BLVD	N	NO PROBLEMS FOUND WITH CURRENT OPERATION. THINGS APPEAR TO BE CORRECT

Secretary of Transportation Report

5/2/2008

Secretary of Transportation 460 Items Pending									
Req. #	Cong Dist.	County	Request Type	Requestor	Reported Date	Type	Route/Road Name	Meets Objective	Status
338501		FLORENCE	Curb Cuts	GLEN GEDFREY	4/8/2008 0:00	S	29 CASHUA DRIVE		UNDER INVESTIGATION
338515		NEWBERRY	Curb Cuts	LOVES TRAVEL STOP	4/8/2008 0:00	S	604 DUSTY ROAD (FRONTAGE RD)	Y	UNDER INVESTIGATION
338791		LANCASTER	Curb Cuts	CARL WRIGHT	4/9/2008 0:00	S	501 DARLENE BOULEVARD		UNDER INVESTIGATION
338962		SUMTER	Curb Cuts	SHEILA BENJAMIN	4/9/2008 0:00	S	34 GIBBOSE SIDING RD	Y	UNDER INVESTIGATION
339414		LANCASTER	Curb Cuts	LEE OTIS GATHER	4/11/2008 0:00	S	34 NEW HOPE ROAD	Y	UNDER INVESTIGATION
339440		SUMTER	Curb Cuts	DAVID PERRY	4/11/2008 0:00	S	28 RACON RD	Y	UNDER INVESTIGATION
339776		SUMTER	Curb Cuts	TIFFANY WHITE BENNETT	4/14/2008 0:00	S	81 BREWINGTON RD	Y	UNDER INVESTIGATION
340022		KERSHAW	Curb Cuts	ROBERT HUDSON	4/15/2008 0:00	S	348 CHESTNUT RD (US 1 & S-345)	Y	UNDER INVESTIGATION
340073		SUMTER	Curb Cuts	DAVID	4/15/2008 0:00	S	28 RACON RD	Y	UNDER INVESTIGATION
340403		NEWBERRY	Curb Cuts	TONY JACKSON	4/17/2008 0:00	S	404 PA METTS ROAD		UNDER INVESTIGATION
340480		NEWBERRY	Curb Cuts	STACY WILLETTS	4/17/2008 0:00	S	20 WHEELAND RD		UNDER INVESTIGATION
340535		SUMTER	Curb Cuts	STEVE GUZMAN	4/21/2008 0:00	S	53 JEFFERSON RD		UNDER INVESTIGATION
341093		SUMTER	Curb Cuts	ANDREA JOHNSON	4/22/2008 0:00	S	960 RUTHLEDGE ST	Y	UNDER INVESTIGATION
341251		CHEROKEE	Curb Cuts	JOHN R PARKER	4/23/2008 0:00	S	42 LOVE SPRINGS ROAD		UNDER INVESTIGATION
341254		YORK	Curb Cuts	KEVAN ANDREWS	4/23/2008 0:00	S	101 DODGEN ROAD		UNDER INVESTIGATION
341309		NEWBERRY	Curb Cuts	MARITIME CONSTRUCTION DEVELOPMENT LLC	4/23/2008 0:00	S	503 HILL BROOK LAKE		UNDER INVESTIGATION
341353		LEE	Curb Cuts	LOUISE ROUSON	4/23/2008 0:00	S	482 JOHN WESLEY ROAD	Y	UNDER INVESTIGATION
341457		DILLON	Curb Cuts	LARRY SMALL	4/23/2008 0:00	S	175 BLACK BRANCH RD	Y	UNDER INVESTIGATION
341465		LANCASTER	Curb Cuts	JAMES COY	4/23/2008 0:00	S	93 BARRETT ROAD	Y	UNDER INVESTIGATION
341625		YORK	Curb Cuts	JOHN HAIR R.H. SCHOOL DIST. III	4/25/2008 0:00	S	634 MCCORD DR	Y	UNDER INVESTIGATION
341693		YORK	Curb Cuts	R.H. SCHOOL DIST. IV JOHN HAIR	4/25/2008 0:00	S	390 RICHMOND CR	Y	UNDER INVESTIGATION
341705		YORK	Curb Cuts	R.H. SCHOOL DIST. IV JOHN HAIR	4/25/2008 0:00	S	193 MT. GALLANT ROAD	Y	UNDER INVESTIGATION
341793		SUMTER	Curb Cuts	ANNA C	4/25/2008 0:00	S	595 COTTON ACRES RD		UNDER INVESTIGATION
341957		YORK	Curb Cuts	GARY AND DEBORAH MOODY	4/26/2008 0:00	S	919 EDGE PARK		UNDER INVESTIGATION
342008		LEE	Curb Cuts	JASON COUNCIL	4/28/2008 0:00	S	108 GREEN LAKE	N	UNDER INVESTIGATION
342040		KERSHAW	Curb Cuts	JEREMY FABER	4/28/2008 0:00	S	47 MACCORD FERRY ROAD	Y	UNDER INVESTIGATION
342140		KERSHAW	Curb Cuts	BRANDY AULSON	4/28/2008 0:00	S	725 CLAYTON RD	Y	UNDER INVESTIGATION
342260		YORK	Curb Cuts	JOE METKER	4/29/2008 0:00	S	181 ADKINS YORK	Y	UNDER INVESTIGATION
342367		LEE	Curb Cuts	ALINA HANNAH	4/29/2008 0:00	S	483 HERNDON ROAD	Y	UNDER INVESTIGATION
342631		KERSHAW	Curb Cuts	CHRISTAL B. THOMPSON	4/30/2008 0:00	S	20 LOCKHART ROAD	Y	UNDER INVESTIGATION
342793		DILLON	Curb Cuts	TERRY MORRIS	4/30/2008 0:00	S	575 MCGRIMMON RD	Y	UNDER INVESTIGATION
337561		KERSHAW	Signage of Routes	BILL AMMONS	4/1/2008 0:00	S	525 EDWELL TOWN ROAD		UNDER INVESTIGATION
338300		YORK	Signage of Routes	BRAD TROUT	4/4/2008 0:00	S	1172 PARK PLACE ROAD		UNDER INVESTIGATION
338309		YORK	Signage of Routes	BRAD TROUT	4/4/2008 0:00	S	1172 TURKEY FARM		UNDER INVESTIGATION
338407		CHEROKEE	Signage of Routes	RANDY FOWLER	4/7/2008 0:00	S	77 OLD STAGE RD	N	UNDER INVESTIGATION
338742		SUMTER	Signage of Routes	PAT SHULER	4/8/2008 0:00	S	564 MASON CROFT RD		UNDER INVESTIGATION
338944		YORK	Signage of Routes	TRICK HIGH SCHOOL PERSONNEL	4/9/2008 0:00	S	518 DEWINEY		UNDER INVESTIGATION
339194		DARLINGTON	Signage of Routes	CALVIN KING	4/10/2008 0:00	S	14 WEAVER STREET		UNDER INVESTIGATION
339487		KERSHAW	Signage of Routes	MRS. SANDY CUSHMAN	4/11/2008 0:00	S	600 REG FOX ROAD		UNDER INVESTIGATION
339605		DARLINGTON	Signage of Routes	HWY PATROL DEPARTMENT	4/11/2008 0:00	S	20 INTERSTATE 20		UNDER INVESTIGATION
339615		LANCASTER	Signage of Routes	SHERIFF DEPARTMENT	4/12/2008 0:00	S	35 OLD HICKORY ROAD		UNDER INVESTIGATION
340381		CHEROKEE	Signage of Routes	TROOPER HAWLEY	4/15/2008 0:00	S	28 CARRICH CAMPGRAND ROAD		UNDER INVESTIGATION
340395		CHEROKEE	Signage of Routes	LOWMY LOVE	4/15/2008 0:00	S	133 TWIN LAKES ROAD		UNDER INVESTIGATION
340302		CHEROKEE	Signage of Routes	BILLY PENNINGTON	4/16/2008 0:00	SC	11 FLOYD BAKES BLVD		UNDER INVESTIGATION
340555		DARLINGTON	Signage of Routes	PATROL	4/17/2008 0:00	S	13 CENTER ROAD		UNDER INVESTIGATION
340561		DARLINGTON	Signage of Routes	HWY PATROL	4/17/2008 0:00	S	13 SOUTH CENTER ROAD		UNDER INVESTIGATION
340773		DARLINGTON	Signage of Routes	HWY PATROL	4/19/2008 0:00	S	135 RAIL ROAD AVE		UNDER INVESTIGATION
340834		SUMTER	Signage of Routes	DOT EMPLOYEE	4/21/2008 0:00	S	1913 OAKCREST RD		UNDER INVESTIGATION
340922		LANCASTER	Signage of Routes	DENNI DONAHUE	4/21/2008 0:00	SC	200 MONROE HIGHWAY	Y	UNDER INVESTIGATION
341625		YORK	Signage of Routes	J.D. MEEK	4/24/2008 0:00	S	711 KELLY		UNDER INVESTIGATION
341629		SUMTER	Signage of Routes	SENATOR PHIL LEVENTIS	4/24/2008 0:00	SC	441 SC-441		UNDER INVESTIGATION
341651		SUMTER	Signage of Routes	ROBERT BROWN	4/24/2008 0:00	S	488 MEETINGHOUSE RD		UNDER INVESTIGATION
341658		DARLINGTON	Signage of Routes	PATROL	4/24/2008 0:00	S	583 PINEDALE DRIVE		UNDER INVESTIGATION
341956		LANCASTER	Signage of Routes	MATT HIGHWAY PATROL	4/25/2008 0:00	S	28 SHILOH UNITY ROAD		UNDER INVESTIGATION
341958		CHEROKEE	Signage of Routes	SC HWY PATROL DISPATCH	4/27/2008 0:00	S	166 BUFORD STREET		UNDER INVESTIGATION
342033		YORK	Signage of Routes	CLOVER POLICE DEPT	4/27/2008 0:00	S	91 MEMORIAL DRIVE - CLOVER		UNDER INVESTIGATION
342393		YORK	Signage of Routes	NAH COORDINATOR	4/28/2008 0:00	SC	501 HWY 901		UNDER INVESTIGATION
343483		DARLINGTON	Signage of Routes	HARTSVILLE	4/30/2008 0:00	S	183 EIGHTH ST		UNDER INVESTIGATION
343744		LANCASTER	Traffic Signal	UNDA ADAMS	4/14/2008 0:00	US	521 CHARLOTTE HIGHWAY		UNDER INVESTIGATION
340315		YORK	Pavement Markings	PAUL MITCHELL	4/17/2008 0:00	S	100 HARRIS	Y	UNDER INVESTIGATION
342093		YORK	Pavement Markings	JIM GAUSE	4/28/2008 0:00	SC	901 SC 901		UNDER INVESTIGATION
338985		SUMTER	Guards	ROY AAVIS	4/3/2008 0:00	S	77 BETHEL CHURCH RD.		UNDER INVESTIGATION
340991		CHEROKEE	Guards	MARY JONES	4/21/2008 0:00	S	61 LINDER ROAD	Y	UNDER INVESTIGATION
341463		CHEROKEE	Guards	MIKE TEAGUE	4/23/2008 0:00	S	754 CHANDLER DRIVE		UNDER INVESTIGATION

Secretary of Transportation Report

5/2/2008

Secretary of Transportation 460 Items Approved									
Req. #	Cong. Dist.	County	Request Type	Requestor	Response Date	Type	Route	Road Name	Meets Criteria
337592		FLORENCE	Curb Cuts	JUDY HANNAH	4/1/2008 0:00:00	S	1236	BAYN ROAD	Y
337608		SUMTER	Curb Cuts	LEON GEDDINGS	4/1/2008 0:00:00	S	859	ROOSTER C/L	Y
337697		CLARENDON	Curb Cuts	PAUL LEE	4/1/2008 0:00:00	S	379	LITTLE JOHN STREET	Y
337698		CLARENDON	Curb Cuts	JOHN SMITH	4/1/2008 0:00:00	S	49	FLOWDEN MILL ROAD	Y
338014		WILLIAMSBURG	Curb Cuts	WILLIE JR. & IDA MAE WOODS	4/3/2008 0:00:00	S	383	OLD GREELEYVILLE RD	Y
338099		ORANGEBURG	Curb Cuts	RUTH MILTON	4/3/2008 0:00:00	S	452	MIRACLE DRIVE (HOLLY HILL)	Y
338582		RICHLAND	Curb Cuts	PATRICIA LAWRENCE	4/7/2008 0:00:00	S	2124	AMEA ST	Y
338955		COLLETON	Curb Cuts	TIM SIGHTLER	4/9/2008 0:00:00	S	317	GREENBAY STREET	N
339566		MARION	Curb Cuts	CINDY JOWERS	4/9/2008 0:00:00	S	738	FAULK ROAD	Y
339115		WILLIAMSBURG	Curb Cuts	JANE STRICKLAND	4/10/2008 0:00:00	S	759	Alice MacChesna Road	Y
339200		FLORENCE	Curb Cuts	MATTHEW ATKINSON	4/11/2008 0:00:00	S	1463	CALLIE YOUNG ROAD	Y
339500		BERKELEY	Curb Cuts	STACY D. HUTCHINSON	4/11/2008 0:00:00	S	158	WASHINGTON TOWN ROAD	Y
339854		MARION	Curb Cuts	KENYATTA RICHARDSON	4/14/2008 0:00:00	S	207	PAUL RICHARDSON ROAD	Y
339888		WILLIAMSBURG	Curb Cuts	MARY JOHNSON	4/14/2008 0:00:00	S	528	AIRPORT DRIVE	Y
340300		WILLIAMSBURG	Curb Cuts	MURPHY MORRIS	4/16/2008 0:00:00	S	33	NEW ZION ROAD	Y
340318		WILLIAMSBURG	Curb Cuts	LODA O DUKE	4/16/2008 0:00:00	S	248	MCCLUTCHESON ROAD	Y
340453		BERKELEY	Curb Cuts	KELLY B. OVERHOLSER	4/17/2008 0:00:00	S	377	WALLEY ROAD	Y
341000		COLLETON	Curb Cuts	MARK CROSBY	4/14/2008 0:00:00	S	590	BURCH STREET	Y
341163		FLORENCE	Curb Cuts	STEVEN BLACKMON	4/22/2008 0:00:00	S	100	MCCLAUGHLIN ROAD	Y
341230		WILLIAMSBURG	Curb Cuts	ALLEN HUGES	4/22/2008 0:00:00	S	287	MULBERRY RD	Y
341411		FLORENCE	Curb Cuts	LEROY GARNER	4/23/2008 0:00:00	S	848	CUMMINGS ROAD W	Y
341444		FLORENCE	Curb Cuts	ROBIN TEDDER ALLEN	4/23/2008 0:00:00	S	75	ANDERSON BRIDGE ROAD	Y
341760		CLARENDON	Curb Cuts	BOWELL STEVENSON	4/25/2008 0:00:00	S	49	FLOWDEN MILL ROAD	Y
341812		FLORENCE	Curb Cuts	BILLY D. WILLIAMS	4/25/2008 0:00:00	S	35	JOHN PAUL JONES ROAD	Y
337611		SUMTER	Signage of Routes	DOT EMPLOYEE	4/1/2008 0:00:00	S	620	STONE RD	Y
337918		FLORENCE	Signage of Routes	D.L. TOWNSEND	4/3/2008 0:00:00	S	301	FREEDOM BOULEVARD	Y
337949		RICHLAND	Signage of Routes	HWY PATROL	4/2/2008 0:00:00	US	78	GARNERS FERRY	Y
338259		SUMTER	Signage of Routes	UNKNOWN CITIZEN	4/4/2008 0:00:00	SC	763	WEDGEFIELD RD	Y
338452		CHARLESTON	Signage of Routes	RICHARD TURNER	4/7/2008 0:00:00	S	526	IL-526	Y
338527		FLORENCE	Signage of Routes	LILLIAN	4/7/2008 0:00:00	S	26	MCIVER ROAD E	Y
338613		CHARLESTON	Signage of Routes	SC HWY PATROL	4/8/2008 0:00:00	S	26	26	Y
338700		FLORENCE	Signage of Routes	KEN MCCLUTCHESON	4/8/2008 0:00:00	S	1356	CHIMMERSE DRIVE	Y
338809		FLORENCE	Signage of Routes	D.L. TOWNSEND	4/8/2008 0:00:00	S	204	GREGG AVENUE	Y
338808		FLORENCE	Signage of Routes	D.L. TOWNSEND	4/8/2008 0:00:00	S	207	KING AVENUE	Y
338810		FLORENCE	Signage of Routes	D.L. TOWNSEND	4/8/2008 0:00:00	S	94	FRANKLIN DRIVE	Y
338972		RICHLAND	Signage of Routes	DAN W. BALDWIN	4/9/2008 0:00:00	S	250	BLAINEY DR	Y
339150		FLORENCE	Signage of Routes	PAT W. CITY	4/10/2008 0:00:00	US	75	PALMETTO STREET	Y
339193		FLORENCE	Signage of Routes	MRS. OSBORNE	4/10/2008 0:00:00	S	26	MCIVER ROAD E	Y
339444		SUMTER	Signage of Routes	MAYOR MILLER OF MAYESVILLE	4/11/2008 0:00:00	S	990	AVENUE A	Y
339718		FLORENCE	Signage of Routes	SCHP	4/14/2008 0:00:00	US	378	MAIN STREET WEST (LAKE CITY)	Y
339739		BERKELEY	Signage of Routes	CLAUDE SEXTON	4/14/2008 0:00:00	S	33	CLEMENT FERRY ROAD	Y
339942		RICHLAND	Signage of Routes	MR. VILL	4/4/2008 0:00:00	S	1118	PARSON	Y
339973		RICHLAND	Signage of Routes	JAMES COLGATE	4/4/2008 0:00:00	S	1660	LEITNER ROAD	Y
339984		RICHLAND	Signage of Routes	JAMES COLGATE	4/4/2008 0:00:00	S	1650	LEITNER ROAD	Y
340020		ORANGEBURG	Signage of Routes	KATHY SHULTZ	4/15/2008 0:00:00	S	751	ZION CHURCH RD	Y
340232		CLARENDON	Signage of Routes	DISPATCH	4/16/2008 0:00:00	SC	201	PAXVILLE HIGHWAY	Y
340306		CLARENDON	Signage of Routes	DISPATCH	4/16/2008 0:00:00	S	819	KING ROAD	Y
340379		ORANGEBURG	Signage of Routes	KEVIN WEBBER	4/16/2008 0:00:00	S	260	WHISPERWOOD ROAD	Y
340450		WILLIAMSBURG	Signage of Routes	911 WILLIAMSBURG DISPATCH	4/17/2008 0:00:00	S	24	NESMITH RD.	Y
340567		CLARENDON	Signage of Routes	DALE HARKINS	4/17/2008 0:00:00	S	344	SAM NEXSEN ROAD	Y
340591		FLORENCE	Signage of Routes	KEN MCLENDON W/ FLO PD	4/18/2008 0:00:00	S	206	GREGG AVENUE	Y
340620		CHARLESTON	Signage of Routes	RAY MOURIAROL	4/18/2008 0:00:00	S	26	26	Y
340784		BERKELEY	Signage of Routes	HWY PATROL DISPATCH	4/21/2008 0:00:00	SC	8	8 SC 6	Y
340942		WILLIAMSBURG	Signage of Routes	GREG THOMPSON	4/21/2008 0:00:00	S	328	PERRY ROAD	Y
340959		RICHLAND	Signage of Routes	HOLLY	4/17/2008 0:00:00	S	55	CLARKSON ROAD	Y
341119		FLORENCE	Signage of Routes	MICHAEL YORK	4/22/2008 0:00:00	S	1400	PELICAN DRIVE	Y
341154		CLARENDON	Signage of Routes	DAVID YOUNG	4/22/2008 0:00:00	S	343	LANE SHORE DRIVE	Y
341238		WILLIAMSBURG	Signage of Routes	ROBERTA LORNE PRICE	4/22/2008 0:00:00	S	725	STINA AVENUE	Y
341515		FLORENCE	Signage of Routes	KAY KHOTTS	4/24/2008 0:00:00	SC	403	BETHEL ROAD (SCRANTON)	Y
341519		WILLIAMSBURG	Signage of Routes	MOSES NELSON	4/24/2008 0:00:00	S	113	GREEN ROAD	Y
341607		CHARLESTON	Signage of Routes	SC HWY PATROL	4/24/2008 0:00:00	S	26	26	Y
341610		RICHLAND	Signage of Routes	HWY PATROL	4/23/2008 0:00:00	S	43	GREENLAWN DR	Y
341676		FLORENCE	Signage of Routes	LILLIAN	4/25/2008 0:00:00	SC	341	CLANTA HIGHWAY	Y
341751		RICHLAND	Signage of Routes	JANE DOE	4/23/2008 0:00:00	S	218	MASON ROAD	Y
341845		CHARLESTON	Signage of Routes	MATT SANFORD	4/25/2008 0:00:00	S	1146	BRADFORD AVE	Y
341849		CLARENDON	Signage of Routes	DISPATCH	4/25/2008 0:00:00	S	62	OAK GROVE CHURCH ROAD	Y
342234		RICHLAND	Signage of Routes	WILLET	4/25/2008 0:00:00	S	117	CROSSING CREEK ROAD	Y
342349		CLARENDON	Signage of Routes	COLEY HOLLADAY	4/25/2008 0:00:00	S	62	LOSS BROOK ROAD	Y
342418		ORANGEBURG	Signage of Routes	HWY PATROL	4/29/2008 0:00:00	S	68	TARGET ROAD (HOLLY HILL)	Y
342607		RICHLAND	Signage of Routes	THOMAS MYERS	4/30/2008 0:00:00	SC	46	BLUFF RD	Y
342732		ORANGEBURG	Signage of Routes	JC TILL	4/25/2008 0:00:00	S	470	OLD ELLOREE ROAD	Y
339718		CLARENDON	Traffic Signs	DISPATCH	4/14/2008 0:00:00	US	301	BROOKS STREET	Y
341313		ORANGEBURG	Pavement Markings	CARL KNUARD	4/23/2008 0:00:00	SC	562	BROWNING ROAD (HOLLY HILL)	Y
337590		FLORENCE	Guardrail	VALERIE AT SCHP	4/1/2008 0:00:00	S	20	INTERSTATE 20	Y
341316		ORANGEBURG	Guardrail	CARL KNUARD	4/23/2008 0:00:00	S	562	BROWNING ROAD (HOLLY HILL)	Y

Secretary of Transportation Report

5/2/2009

Secretary of Transportation 460 Items Not Approved									
Req. #	Cong Dist	County	Request Type	Requestor	Reported Date	Type	Route/Road Name	Marks Objective	Justification
337685		FLORENCE	Curb Cuts	JERALD/NE EDWARDS	4/1/2008 0:00	S	359 EGGHILL ROAD	N	HAS ONE DRIVE. THIS DRIVE IS IN CURVE BUT ANOTHER DRIVE WILL NOT HELP WITH SIGHT PROBLEMS. ADVISED PO THEY COULD INSTALL ONE UNDER PERMIT.
340486		ORANGEBURG	Curb Cuts	EVA KRIET	4/17/2008 0:00	S	793 WOODBINE DRIVE	N	NO WORK NEEDED. DRIVE IN GOOD CONDITION AND DITCH FUNCTIONS PROPERLY.
339553		FLORENCE	Signage of Routes	MICHELLE DATISTA	4/11/2008 0:00	S	55 MCALLISTER MILL ROAD	N	EXPLAINED TO CONTACT THAT WE COULD NOT PUT DUCK SIGN UP ON ROW. 4-18-08
339534		ORANGEBURG	Signage of Routes	SGT MITCHUM	4/14/2008 0:00	US	21 MAGNOLIA AVE	N	DTE REVIEWED. NO CHANGES NEEDED.
340460		WILLIAMSBURG	Signage of Routes	YUCK QUATTLEBAUM	4/17/2008 0:00	S	28 CADE ROAD	N	CHECKED ENTIRE LENGTH OF ROAD 5-45-08 AND DID NOT FIND DAMAGED SIGN.
340577		WILLIAMSBURG	Traffic Signal	WILLIAMSBURG 911	4/18/2008 0:00	US	52 LONGSTREET STREET	N	THIS WAS CHECKED BY 4516 AT 2:20 PM AND FOUND NOTHING WRONG WITH TRAFFIC LIGHT. NO ACTION TAKEN.
338499		FLORENCE	Guardrail	ULIJAH	4/7/2008 0:00	S	551 WILLOW CREEK ROAD	N	CHECKED GUARDRAIL. NO DAMAGE TO GUARDRAIL.
Secretary of Transportation 460 Items Pending									
Req. #	Cong Dist	County	Request Type	Requestor	Reported Date	Type	Route/Road Name	Marks Objective	Status
338719		FLORENCE	Enhancement Projects	J. YANCEY MCGILL	4/8/2008 0:00	US	378 BUS 378 HIGHWAY		UNDER INVESTIGATION
337812		MARION	Curb Cuts	ANGIE GRANT	4/1/2008 0:00	S	21 WILKERS RD	Y	UNDER INVESTIGATION
337609		COLLETON	Curb Cuts	AMY SHAFER	4/1/2008 0:00	S	72 JAMES SWAMP ROAD	Y	UNDER INVESTIGATION
336258		SUMTER	Curb Cuts	SANDY SANDERS	4/4/2008 0:00	S	1095 BURNT GIN RD	Y	UNDER INVESTIGATION
336904		BERKELEY	Curb Cuts	CHRISTINA COSBY	4/8/2008 0:00	S	40 HARRISTOWN ROAD	Y	UNDER INVESTIGATION
339480		SUMTER	Curb Cuts	JEROME HERRINGTON	4/11/2008 0:00	S	444 SALTERSTOWN RD	Y	UNDER INVESTIGATION
339329		MARION	Curb Cuts	RYNDROP & LULLY SIMON	4/14/2008 0:00	S	520 FOXBORO ROAD	Y	UNDER INVESTIGATION
338872		MARION	Curb Cuts	GENEVA SULLARD	4/14/2008 0:00	S	220 FOXBORO ROAD	Y	UNDER INVESTIGATION
339965		SUMTER	Curb Cuts	MELISSA	4/15/2008 0:00	S	58 FLOWDEN MILL RD.	Y	UNDER INVESTIGATION
340012		COLLETON	Curb Cuts	ROBERT STRICKLAND	4/15/2008 0:00	S	649 ESTATES DRIVE	N	UNDER INVESTIGATION
340014		COLLETON	Curb Cuts	MITCHELL CONSTRUCTION - JIMMY FRANK	4/15/2008 0:00	S	785 ANDERSON ROAD	Y	UNDER INVESTIGATION
340072		SUMTER	Curb Cuts	JAMES DAVIS	4/15/2008 0:00	S	30 BRACKSON RD	Y	UNDER INVESTIGATION
340476		FLORENCE	Curb Cuts	RANDALL ALTMAN	4/17/2008 0:00	S	31 EVANS STREET	Y	UNDER INVESTIGATION
340491		FLORENCE	Curb Cuts	DON G. WELLS	4/17/2008 0:00	S	57 HOWE SPRINGS ROAD	Y	UNDER INVESTIGATION
341531		FLORENCE	Curb Cuts	BRADLEY SMITH	4/24/2008 0:00	S	484 SHORTCUT ROAD	Y	UNDER INVESTIGATION
341649		SUMTER	Curb Cuts	JOHN HOLLADAY	4/24/2008 0:00	S	250 MIMS RD.	Y	UNDER INVESTIGATION
341779		GEORGETOWN	Curb Cuts	MICHAEL LIVINGSTON	4/24/2008 0:00	S	143 BAZZLE ROAD	Y	UNDER INVESTIGATION
341844		FLORENCE	Curb Cuts	THOMAS GREEN	4/25/2008 0:00	S	1010 CHERYWOOD DRIVE	Y	UNDER INVESTIGATION
342187		SUMTER	Curb Cuts	KELVYN JOHNSON	4/25/2008 0:00	S	67 CHARLOTTE ST.	Y	UNDER INVESTIGATION
342198		SUMTER	Curb Cuts	GORDON HODGE	4/25/2008 0:00	S	687 ADDISON DR.	Y	UNDER INVESTIGATION
342277		ORANGEBURG	Curb Cuts	VIVIAN RICHARDSON	4/29/2008 0:00	S	1230 STATE COURT	Y	UNDER INVESTIGATION
342309		COLLETON	Curb Cuts	JAMES CISCO	4/29/2008 0:00	S	425 CARRIAGE ROAD	Y	UNDER INVESTIGATION
342527		BERKELEY	Curb Cuts	THEODORE M. PIRRO	4/30/2008 0:00	S	310 HEAVEN DRIVE	Y	UNDER INVESTIGATION
342601		GEORGETOWN	Curb Cuts	JIMMY CANTS	4/29/2008 0:00	S	127 CARRIERS BAY ROAD	Y	UNDER INVESTIGATION
342734		BAMBERG	Curb Cuts	TALMADGE L. WIGGINS	4/1/2008 0:00	S	41 ORANGE GROVE ROAD	N	UNDER INVESTIGATION
338416		MARION	Signage of Routes	PATROL	4/6/2008 0:00	S	45 MAIDENCORN ROAD	Y	UNDER INVESTIGATION
338526		COLLETON	Signage of Routes	SCHP DISPATCH	4/8/2008 0:00	S	44 JACKSONHOBCH ROAD	Y	UNDER INVESTIGATION
338766		COLLETON	Signage of Routes	LOUISE PLAYER	4/8/2008 0:00	S	295 LIVE OAK STREET	Y	UNDER INVESTIGATION
338768		COLLETON	Signage of Routes	CLAUDIA COLSON	4/8/2008 0:00	S	147 CENTER STREET	Y	UNDER INVESTIGATION
338784		SUMTER	Signage of Routes	DOT EMPLOYEE	4/8/2008 0:00	S	1428 NORTH PIKE EAST & WEST RD.	Y	UNDER INVESTIGATION
338746		COLLETON	Signage of Routes	SCHP DISPATCH	4/8/2008 0:00	S	911 MC DANIEL TOWN ROAD	Y	UNDER INVESTIGATION
339172		COLLETON	Signage of Routes	REVEREND DANNY DRAIN	4/10/2008 0:00	US	17425 BASIN PKWY.	N	UNDER INVESTIGATION
339200		COLLETON	Signage of Routes	REVEREND DANNY DRAIN	4/10/2008 0:00	US	615 WILBERS HWY	N	UNDER INVESTIGATION
339206		COLLETON	Signage of Routes	REVEREND DANNY DRAIN	4/10/2008 0:00	US	64 BELLS HWY	N	UNDER INVESTIGATION
339543		CHARLESTON	Signage of Routes	WILLIAM HENNING	4/11/2008 0:00	US	82 MEETING ST.	Y	UNDER INVESTIGATION
339507		SUMTER	Signage of Routes	DOT EMPLOYEE	4/11/2008 0:00	US	15 HWY. 15 SOUTH	Y	UNDER INVESTIGATION
340128		ORANGEBURG	Signage of Routes	MIKE RAST	4/15/2008 0:00	S	1244 ANDREW CIBBLE STREET	Y	UNDER INVESTIGATION
340257		SUMTER	Signage of Routes	SIDNEY MORGANO	4/15/2008 0:00	S	105 FOXSWORTH HILL RD.	Y	UNDER INVESTIGATION
340331		CHARLESTON	Signage of Routes	RAY MOLINAROLI	4/16/2008 0:00	S	1218 MAZCYK ROAD	Y	UNDER INVESTIGATION
340448		CHARLESTON	Signage of Routes	RICHARD TURNER	4/17/2008 0:00	S	261-26	Y	UNDER INVESTIGATION
340530		CHARLESTON	Signage of Routes	AMEE SPIRES	4/17/2008 0:00	S	520 L-25	Y	UNDER INVESTIGATION
340712		ORANGEBURG	Signage of Routes	ENERIST BARR	4/18/2008 0:00	S	118 HENRY ROAD	Y	UNDER INVESTIGATION
340804		COLLETON	Signage of Routes	SCHP - DISPATCH	4/21/2008 0:00	S	87 COOLERS DAIRY ROAD	Y	UNDER INVESTIGATION
340818		COLLETON	Signage of Routes	HAARSHALL	4/21/2008 0:00	S	36 MEMORIAL AVE NORTH	Y	UNDER INVESTIGATION
340828		COLLETON	Signage of Routes	HARRY BROWN	4/21/2008 0:00	S	324 JONESVILLE AVENUE	Y	UNDER INVESTIGATION
340972		ORANGEBURG	Signage of Routes	WITHERSPOON	4/21/2008 0:00	US	301 BAMBERG HIGHWAY	Y	UNDER INVESTIGATION
340976		ORANGEBURG	Signage of Routes	WITHERSPOON	4/21/2008 0:00	US	301 BAMBERG HIGHWAY	Y	UNDER INVESTIGATION
341193		CHARLESTON	Signage of Routes	CHARLES H. SOW	4/22/2008 0:00	US	645 DORCHESTER ROAD	Y	UNDER INVESTIGATION
341346		COLLETON	Signage of Routes	MIKE GARNETT	4/23/2008 0:00	S	115 WHITE HALL ROAD	Y	UNDER INVESTIGATION
341393		SUMTER	Signage of Routes	KATHY YATES	4/23/2008 0:00	S	716 HOLIDAY RD	Y	UNDER INVESTIGATION
341507		ORANGEBURG	Signage of Routes	TOWN OF NORWAY	4/24/2008 0:00	US	321 SAVANNAH HWY	Y	UNDER INVESTIGATION
341610		ORANGEBURG	Signage of Routes	DEBORAH TILL	4/21/2008 0:00	S	475 BOZARD RD	Y	UNDER INVESTIGATION
341508		COLLETON	Signage of Routes	SCHP DISPATCH	4/24/2008 0:00	S	118 BURLINGTON ROAD	Y	UNDER INVESTIGATION
341590		GEORGETOWN	Signage of Routes	JOE GREENE	4/25/2008 0:00	S	458 POST FOOT CIRCLE	N	UNDER INVESTIGATION
342103		SUMTER	Signage of Routes	JAMES MC CRAY	4/25/2008 0:00	S	1165 OLD POCCALA RD	Y	UNDER INVESTIGATION
342194		FLORENCE	Signage of Routes	SYERSHA	4/30/2008 0:00	US	403 CALE YARBOROUGH HIGHWAY	Y	UNDER INVESTIGATION
342346		SUMTER	Signage of Routes	E.F. JUDON	4/30/2008 0:00	S	930 REESE ST	Y	UNDER INVESTIGATION
342397		COLLETON	Signage of Routes	SCHP DISPATCH	4/30/2008 0:00	US	74 HENRY ST 135	Y	UNDER INVESTIGATION
342737		RICHMOND	Signage of Routes	SANDRA RILEY	4/30/2008 0:00	S	49 GREENLAWN DR	Y	UNDER INVESTIGATION
342781		ORANGEBURG	Signage of Routes	DEBORAH TILL	4/29/2008 0:00	S	475 BOZARD RD	Y	UNDER INVESTIGATION
342445		BERKELEY	Traffic Signal	ERIN DRIGGERS	4/9/2008 0:00	US	17 US-17 ALT	Y	UNDER INVESTIGATION
342450		BERKELEY	Traffic Signal	ERIN DRIGGERS	4/9/2008 0:00	US	17 US-17 ALT	Y	UNDER INVESTIGATION
342461		DORCHESTER	Traffic Signal	DICK CAUMILLER (VOICEMAIL)	4/11/2008 0:00	US	842 DORCHESTER ROAD	Y	UNDER INVESTIGATION
342457		BERKELEY	Traffic Signal	HWY PATROL	4/24/2008 0:00	US	52 US-52	N	UNDER INVESTIGATION
342476		BERKELEY	Traffic Signal	ROBBIE FLEMING	4/24/2008 0:00	US	52 US-52	N	UNDER INVESTIGATION
342478		DORCHESTER	Traffic Signal	MATT MACMULLEN	4/24/2008 0:00	S	199 TROLLEY ROAD	N	UNDER INVESTIGATION

Secretary of Transportation Report

5/2/2008

Secretary of Transportation 460 Items Pending											
Req #	Cong Dist	County	Request Type	Requestor	Reported Date	Type	Route	Road Name	Met Objective	Status	
342480	15	BERKELEY	Traffic Signal	LARRY	4/22/2008 0:00	US	52	US 52	N	UNDER INVESTIGATION	
342523	15	BERKELEY	Traffic Signal	GOOSE CREEK PD	4/18/2008 0:00	US	53	US 52	N	UNDER INVESTIGATION	
342526	15	CHARLESTON	Traffic Signal	KATIE	4/23/2008 0:00	S	75	ASHLEY PHOSPHATE	N	UNDER INVESTIGATION	
342531	15	DORCHESTER	Traffic Signal	OLD FORT FIRE STATION	4/22/2008 0:00	S	230	LADSON ROAD	Y	UNDER INVESTIGATION	
342536	15	COLLETON	Traffic Signal	WALTERBORO PD	4/18/2008 0:00	US	15	JEFFERIES HIGHWAY	Y	UNDER INVESTIGATION	
342547	15	BERKELEY	Traffic Signal	RUBBIE FLEMING	3/3/2008 0:00	US	176	US-176	N	UNDER INVESTIGATION	
342519	15	DORCHESTER	Traffic Signal	CHUCK WILSON	4/23/2008 0:00	S	199	TROLLEY ROAD		UNDER INVESTIGATION	
342522	15	DORCHESTER	Traffic Signal	JOE WILSON	4/25/2008 0:00	SC	165	BACON BRIDGE ROAD		UNDER INVESTIGATION	
336364	15	BERKELEY	Pavement Markings	BARRY PAFFORD	4/4/2008 0:00	US	52	US 52		UNDER INVESTIGATION	
339747	15	COLLETON	Pavement Markings	MRS. RUTH WILKEY	4/14/2008 0:00	S	547	MADISON ST		UNDER INVESTIGATION	
330760	15	GEORGETOWN	Guardrail	KJE GREENE	4/5/2008 0:00	S	4	CHOPPEE ROAD		UNDER INVESTIGATION	
349212	15	HAZARD	Guardrail	HIGHWAY PATROL	4/25/2008 0:00	US	501			UNDER INVESTIGATION	

**Secretary of Transportation 460 Items
July Status Report**

Approved (Work Requests Complete)

Cong_District	Curb Cuts	Signage of Routes	Pavement Markings	GuardRail	Signals	Enhancement Projects	Chip Seal	Cong_Dist Total Requests
1	1	3	2	0	0	0	0	6
2	9	9	1	0	2	0	0	21
3	12	5	0	0	0	0	0	17
4	6	6	0	0	12	0	0	24
5	3	2	0	0	2	0	0	7
6	8	11	2	0	0	1	0	22
Total	39	36	5	0	16	1	0	97

Not Approved (Work Requests Closed)

Cong_District	Curb Cuts	Signage of Routes	Pavement Markings	GuardRail	Signals	Enhancement Projects	Chip Seal	Cong_Dist Total Requests
1	1	2	0	1	0	0	0	4
2	1	2	1	0	0	0	0	4
3	1	1	0	0	2	0	0	4
4	0	2	0	0	1	0	0	3
5	0	0	0	0	0	0	0	0
6	0	5	0	0	0	0	0	5
Total	3	12	1	1	3	0	0	20

Pending

Cong_District	Curb Cuts	Signage of Routes	Pavement Markings	GuardRail	Signals	Enhancement Projects	Chip Seal	Cong_Dist Total Requests
1	4	0	1	0	0	0	0	5
2	5	6	2	0	3	0	0	16
3	7	1	0	0	2	0	0	10
4	0	3	0	0	1	0	0	4
5	1	2	0	0	0	0	0	3
6	4	4	0	0	0	0	0	8
Total	21	16	3	0	6	0	0	46

**Secretary of Transportation 460 Items
August Status Report**

Approved (Work Requests Complete)

Cong_District	Curb Cuts	Signage of Routes	Pavement Markings	GuardRail	Signals	Enhancement Projects	Chip Seal	Cong_Dist Total Requests
1	2	2	0	0	0	0	0	4
2	21	13	0	0	3	0	0	37
3	5	2	0	0	2	0	0	9
4	1	6	1	0	0	0	0	8
5	1	0	0	0	0	0	0	1
6	5	4	4	0	0	0	0	13
Total	35	27	5	0	5	0	0	72

Not Approved (Work Requests Closed)

Cong_District	Curb Cuts	Signage of Routes	Pavement Markings	GuardRail	Signals	Enhancement Projects	Chip Seal	Cong_Dist Total Requests
1	0	2	0	0	0	0	0	2
2	3	1	0	0	0	0	0	4
3	1	1	0	0	0	0	0	2
4	0	1	2	0	0	0	0	3
5	0	0	0	0	0	0	0	0
6	0	0	0	0	0	0	0	0
Total	4	5	2	0	0	0	0	11

Pending

Cong_District	Curb Cuts	Signage of Routes	Pavement Markings	GuardRail	Signals	Enhancement Projects	Chip Seal	Cong_Dist Total Requests
1	1	0	0	0	0	0	0	1
2	7	17	2	1	5	0	0	32
3	4	11	6	0	1	0	0	22
4	0	2	1	0	0	0	0	3
5	6	1	0	0	0	1	0	8
6	7	5	0	0	0	0	0	12
Total	25	36	9	1	6	1	0	78

**Secretary of Transportation 460 Items
September Status Report**

Approved (Work Requests Complete)

Cong_District	Curb Cuts	Signage of Routes	Pavement Markings	GuardRail	Signals	Enhancement Projects	Chip Seal	Cong_Dist Total Requests
1	1	1	0	0	0	0	0	2
2	10	1	0	0	2	0	0	13
3	7	5	0	0	10	0	1	23
4	0	10	1	0	4	0	0	15
5	4	3	0	0	2	0	0	9
6	5	4	0	0	0	0	0	9
Total	27	24	1	0	18	0	1	71

Not Approved (Work Requests Closed)

Cong_District	Curb Cuts	Signage of Routes	Pavement Markings	GuardRail	Signals	Enhancement Projects	Chip Seal	Cong_Dist Total Requests
1	0	0	0	0	0	0	0	0
2	1	1	0	0	1	0	0	3
3	0	1	0	1	0	0	0	2
4	0	6	0	0	0	0	0	6
5	0	0	0	0	0	0	0	0
6	0	0	0	0	0	0	0	0
Total	1	8	0	1	1	0	0	11

Pending

Cong_District	Curb Cuts	Signage of Routes	Pavement Markings	GuardRail	Signals	Enhancement Projects	Chip Seal	Cong_Dist Total Requests
1	0	1	0	0	0	0	0	1
2	7	8	5	2	2	0	0	24
3	3	8	0	0	3	0	0	14
4	4	2	0	0	0	0	0	6
5	8	4	1	0	0	0	0	13
6	0	4	1	0	0	0	0	5
Total	22	27	7	2	5	0	0	63

5/2/2008

Secretary of Transportation 460 Items October Status Report								
Approved (Work Requests Complete)								
Cong_District	Curb Cuts	Signage of Routes	Pavement Markings	GuardRail	Signals	Enhancement Projects	Chip Seal	Cong_Dist Total Requests
1	2	0	0	0	0	0	0	2
2	5	2	0	0	0	0	0	7
3	6	2	0	0	13	0	0	21
4	2	9	1	0	2	0	0	14
5	2	1	0	0	0	0	0	3
6	3	1	0	0	0	0	0	4
Total	20	15	1	0	15	0	0	51
Not Approved (Work Requests Closed)								
Cong_District	Curb Cuts	Signage of Routes	Pavement Markings	GuardRail	Signals	Enhancement Projects	Chip Seal	Cong_Dist Total Requests
1	0	0	0	0	0	0	0	0
2	0	1	0	1	0	0	0	2
3	1	1	1	0	1	0	0	4
4	0	0	1	0	0	0	0	1
5	0	0	0	0	0	1	0	1
6	1	0	0	0	1	0	0	2
Total	2	2	2	1	3	0	0	10
Pending								
Cong_District	Curb Cuts	Signage of Routes	Pavement Markings	GuardRail	Signals	Enhancement Projects	Chip Seal	Cong_Dist Total Requests
1	5	1	0	0	0	0	0	6
2	7	19	1	0	5	1	0	33
3	3	6	0	1	0	0	0	10
4	4	1	0	0	1	0	0	6
5	12	2	0	0	0	0	0	14
6	0	3	1	0	2	0	0	6
Total	31	32	2	1	8	1	0	75

Secretary of Transportation 460 Items November Status Report								
Approved (Work Requests Complete)								
Cong_District	Curb Cuts	Signage of Routes	Pavement Markings	GuardRail	Signals	Enhancement Projects	Chip Seal	Cong_Dist Total Requests
1	0	1	0	0	0	0	0	1
2	6	0	0	0	0	0	0	6
3	3	4	0	0	9	0	0	16
4	0	5	1	0	0	0	0	6
5	1	1	0	0	0	0	0	2
6	1	1	0	0	0	0	0	2
Total	11	12	1	0	9	0	0	33
Not Approved (Work Requests Closed)								
Cong_District	Curb Cuts	Signage of Routes	Pavement Markings	GuardRail	Signals	Enhancement Projects	Chip Seal	Cong_Dist Total Requests
1	0	1	0	0	1	0	0	2
2	0	0	0	0	0	0	0	0
3	0	0	0	0	0	0	0	0
4	0	1	0	0	0	0	0	1
5	0	1	0	0	0	0	0	1
6	1	0	0	0	0	0	0	1
Total	1	3	0	0	1	0	0	5
Pending								
Cong_District	Curb Cuts	Signage of Routes	Pavement Markings	GuardRail	Signals	Enhancement Projects	Chip Seal	Cong_Dist Total Requests
1	1	0	0	0	1	0	0	2
2	5	15	0	3	3	1	0	27
3	1	14	1	0	0	0	0	16
4	1	2	1	0	0	0	0	4
5	2	2	1	0	0	0	0	5
6	2	2	0	0	0	0	0	4
Total	12	35	3	3	4	1	0	58

**Secretary of Transportation 460 Items
December Status Report**

Approved (Work Requests Complete)

Cong_District	Curb Cuts	Signage of Routes	Pavement Markings	GuardRail	Signals	Enhancement Projects	Chip Seal	Cong_Dist Total Requests
1	0	0	0	0	0	0	0	0
2	2	0	0	0	0	0	0	2
3	0	1	0	0	9	0	0	10
4	2	7	0	0	1	0	0	10
5	3	0	0	0	0	0	0	3
6	3	0	0	0	0	0	0	3
Total	10	8	0	0	10	0	0	28

Not Approved (Work Requests Closed)

Cong_District	Curb Cuts	Signage of Routes	Pavement Markings	GuardRail	Signals	Enhancement Projects	Chip Seal	Cong_Dist Total Requests
1	0	0	0	0	0	0	0	0
2	0	0	0	0	0	0	0	0
3	0	0	0	0	0	0	0	0
4	0	1	0	0	2	0	0	3
5	0	0	0	0	0	0	0	0
6	0	0	0	0	0	0	0	0
Total	0	1	0	0	2	0	0	3

Pending

Cong_District	Curb Cuts	Signage of Routes	Pavement Markings	GuardRail	Signals	Enhancement Projects	Chip Seal	Cong_Dist Total Requests
1	2	1	0	0	0	0	0	3
2	5	8	0	0	0	0	0	13
3	2	7	1	0	0	0	0	10
4	1	1	0	0	0	0	0	2
5	1	3	2	0	0	0	0	6
6	0	1	0	0	0	0	0	1
Total	11	21	3	0	0	0	0	35

Secretary of Transportation 460 Items January Status Report								
Approved (Work Requests Complete)								
Cong_District	Curb Cuts	Signage of Routes	Pavement Markings	GuardRail	Signals	Enhancement Projects	Chip Seal	Cong_Dist Total Requests
1	0	4	4	0	2	0	0	10
2	5	5	0	0	0	0	0	10
3	7	1	0	0	11	0	0	19
4	1	4	1	0	2	0	0	8
5	2	3	0	0	0	1	0	6
6	1	5	0	0	0	0	0	6
Total	16	22	5	0	15	1	0	59
Not Approved (Work Requests Closed)								
Cong_District	Curb Cuts	Signage of Routes	Pavement Markings	GuardRail	Signals	Enhancement Projects	Chip Seal	Cong_Dist Total Requests
1	0	1	0	0	0	0	0	1
2	0	1	0	0	0	0	0	1
3	1	2	0	0	0	0	0	3
4	0	0	1	0	0	0	0	1
5	0	1	0	0	0	0	0	1
6	3	2	0	0	0	0	0	5
Total	4	7	1	0	0	0	0	12
Pending								
Cong_District	Curb Cuts	Signage of Routes	Pavement Markings	GuardRail	Signals	Enhancement Projects	Chip Seal	Cong_Dist Total Requests
1	0	6	1	0	1	0	0	8
2	1	5	2	0	1	0	0	9
3	2	3	1	0	1	0	0	7
4	1	0	1	0	1	0	0	3
5	4	5	0	0	0	0	0	9
6	0	2	1	0	2	1	0	6
Total	8	21	6	0	6	1	0	42

5/2/2008

Secretary of Transportation 460 Items February Status Report								
Approved (Work Requests Complete)								
Cong_District	Curb Cuts	Signage of Routes	Pavement Markings	GuardRail	Signals	Enhancement Projects	Chip Seal	Cong_Dist Total Requests
1	3	9	1	0	0	0	0	13
2	18	8	0	0	0	0	0	26
3	18	9	0	0	11	0	0	38
4	3	4	2	0	2	0	0	11
5	4	1	1	1	0	0	0	7
6	9	5	1	0	0	0	0	15
Total	55	36	5	1	13	0	0	110
Not Approved (Work Requests Closed)								
Cong_District	Curb Cuts	Signage of Routes	Pavement Markings	GuardRail	Signals	Enhancement Projects	Chip Seal	Cong_Dist Total Requests
1	1	4	3	0	2	0	0	10
2	0	4	0	0	0	0	0	4
3	5	1	0	1	0	0	0	7
4	0	0	0	0	0	0	0	0
5	1	0	0	0	0	0	0	1
6	0	0	1	0	0	0	0	1
Total	7	9	4	1	2	0	0	23
Pending								
Cong_District	Curb Cuts	Signage of Routes	Pavement Markings	GuardRail	Signals	Enhancement Projects	Chip Seal	Cong_Dist Total Requests
1	0	1	1	0	0	0	0	2
2	7	5	0	0	1	0	0	13
3	5	6	0	0	0	0	0	11
4	4	0	1	0	0	0	0	5
5	7	4	0	2	0	0	0	13
6	0	4	0	0	3	0	0	7
Total	23	20	2	2	4	0	0	51

Secretary of Transportation 460 Items March Status Report								
Approved (Work Requests Complete)								
Cong_District	Curb Cuts	Signage of Routes	Pavement Markings	GuardRail	Signals	Enhancement Projects	Chip Seal	Cong_Dist Total Requests
1	18	10	1	0	3	0	0	32
2	30	57	1	2	9	0	0	99
3	39	22	1	0	12	0	0	74
4	7	23	1	0	37	0	0	68
5	30	32	0	2	5	0	0	69
6	19	47	2	1	19	0	0	88
Total	143	191	6	5	85	0	0	430
Not Approved (Work Requests Closed)								
Cong_District	Curb Cuts	Signage of Routes	Pavement Markings	GuardRail	Signals	Enhancement Projects	Chip Seal	Cong_Dist Total Requests
1	0	1	0	0	1	0	0	2
2	2	5	1	0	2	0	0	10
3	1	2	1	1	0	0	0	5
4	0	2	0	0	0	0	0	2
5	0	3	1	0	0	0	0	4
6	6	5	0	0	8	0	0	19
Total	9	18	3	1	11	0	0	42
Pending								
Cong_District	Curb Cuts	Signage of Routes	Pavement Markings	GuardRail	Signals	Enhancement Projects	Chip Seal	Cong_Dist Total Requests
1	2	15	6	0	1	0	0	24
2	10	9	8	0	2	0	0	29
3	11	7	2	3	1	0	0	24
4	3	4	0	1	0	0	0	8
5	5	8	2	1	0	0	0	16
6	9	16	4	0	0	0	0	29
Total	40	59	22	5	4	0	0	130

Secretary of Transportation Report

5/2/2008

Secretary of Transportation 460 Items Approved

Cong Dist	Req. #	County	Request Type	Requestor	Meets	Approval	Type	Route	Road Name
1	328628	GEORGETOWN	Curb Cuts	O'NEAL WELCH	Y	Y	S	592	WATERFORD ROAD
1	302953	BERKELEY	Curb Cuts	COOPER INVESTORS, LLC	Y	Y	S	34	BONNORITE ST
1	334636	DORCHESTER	Curb Cuts	ROY C LAIRD	Y	Y	S	57	SCOTCH HANGE ROAD
1	334547	CHARLESTON	Curb Cuts	CENTEX HOMES	Y	Y	S	2032	SANDERS ROAD
1	334473	CHARLESTON	Curb Cuts	ANDREW BECK	Y	Y	S	316	BEARS BLUFF ROAD
1	332844	CHARLESTON	Curb Cuts	ISAAC WASHINGTON	Y	Y	S	91	RIVER ROAD
1	332854	CHARLESTON	Curb Cuts	BARBARA K. PERRY	N	Y	S	2057	JOE ROUSE ROAD
1	332915	CHARLESTON	Curb Cuts	GRANDE VISTA, LLC	Y	Y	S	1075	GADSDENVILLE ROAD
1	332778	CHARLESTON	Curb Cuts	CHRISTOPHER L. PRICE	Y	Y	S	2127	WOOLFE STREET
1	333722	CHARLESTON	Curb Cuts	SAM ALTMAN	Y	Y	S	1037	CANNON
1	338035	CHARLESTON	Curb Cuts	SCOTT JAMES	Y	Y	S	7	CAROLINA BLVD
1	338032	CHARLESTON	Curb Cuts	SCOTT JAMES	Y	Y	S	7	CAROLINA BLVD
1	329083	BERKELEY	Curb Cuts	GENE SMITH	Y	Y	S	268	KITFIELD ROAD
1	338143	CHARLESTON	Curb Cuts	BRAB MCCULLY	Y	Y	S	1217	ROURK STREET
1	312473	DORCHESTER	Curb Cuts	KLEIN SCOTT VISCO	Y	Y	S	842	INTERNATIONAL CIRCLE
1	311794	DORCHESTER	Curb Cuts	MARK KABBES	Y	Y	S	58	MALLARD ROAD
1	303774	DORCHESTER	Curb Cuts	D & A, LLC	Y	Y	S	360	RIDGE STREET
1	297392	DORCHESTER	Curb Cuts	MARVIN BENFORD	Y	Y	S	58	BUTTERNUT ROAD
1	338041	BERKELEY	Curb Cuts	CARL J HILL	Y	Y	S	24	YEAMANS HALL ROAD
1	338027	CHARLESTON	Curb Cuts	TANYETTA & RENARD HOLMES	Y	Y	S	2252	BALLPARK ROAD
1	338029	CHARLESTON	Curb Cuts	BRUCE OLSON	Y	Y	S	599	MIDDLE STREET
1	334458	CHARLESTON	Curb Cuts	JAMES H. MOULTRE	Y	Y	S	2366	JOSEPH GLOVER ROAD
1	332758	CHARLESTON	Curb Cuts	DALE MCBREAIRTY	Y	Y	S	54	RIVER ROAD
1	313149	BERKELEY	Curb Cuts	EMPIRE LAND DEVEL	Y	Y	S	62	COLLEGE PARK RD
1	336762	GEORGETOWN	Curb Cuts	SCOTT RAMBO	Y	Y	S	55	WILLIAMS HILL ROAD
1	336296	HORRY	Curb Cuts	PRESLEY JOHNSON	Y	Y	S	131	EDWARDS ROAD
1	335636	HORRY	Curb Cuts	SIDNEY SHELLEY	Y	Y	S	897	WILLOUGHBY RD
1	340489	HORRY	Signage of Routes	BRUCE D. RUTHERFORD	Y	Y	SC	905	
1	336792	HORRY	Signage of Routes	RODNEY CANNON	Y	Y	SC	90	HWY 90 2640
1	325124	HORRY	Signage of Routes	SC HIGHWAY PATROL	Y	Y	SC	9	SC9
1	332612	HORRY	Signage of Routes	DANNY SCHILLACI	Y	Y	S	955	CITADEL DR & WOFFORD DR 2640
1	334903	CHARLESTON	Signage of Routes	OPERATOR #4	Y	Y	US	17	HWY 17
1	334910	CHARLESTON	Signage of Routes	OPERATOR #4	Y	Y	US	17	HWY 17
1	333733	BERKELEY	Signage of Routes	SUSAN	Y	Y	S	55	HEATLEY STREET
1	332614	CHARLESTON	Signage of Routes	CHARLESTON POLICE DEPT. DISPATCH OPER 17	Y	Y	S	1307	WEST SMITH STREET
1	332433	CHARLESTON	Signage of Routes	POLICE DEPT.	Y	Y	SC	166	SC 166
1	331119	CHARLESTON	Signage of Routes	DURHAM SCHOOL SERVICES	Y	Y	S	1632	OLD POND ROAD
1	330370	CHARLESTON	Signage of Routes	SC HWY PATROL	Y	Y	SC	165	SC 165
1	328673	CHARLESTON	Signage of Routes	ELMER MARTIN	Y	Y	S	1224	TIMBER STREET - DEAR PARK - SHOULDE
1	328249	CHARLESTON	Signage of Routes	LINDA	Y	Y	S	1698	
1	337103	DORCHESTER	Signage of Routes	LYNN WHITNER	Y	Y	SC	642	DORCHESTER ROAD
1	327556	CHARLESTON	Signage of Routes	SHAWN WOOD	Y	Y	S	40	OLD JACKSONBORO
1	327390	DORCHESTER	Signage of Routes	SHARON RAMIREZ	Y	Y	S	22	ORANGEBURG ROAD
1	326742	DORCHESTER	Signage of Routes	MARK GREENSUT	Y	Y	S	517	MIDLAND PARKWAY
1	297205	BERKELEY	Signage of Routes	JIM PENLAND	Y	Y	US	17	NORTH HIGHWAY 17-A
1	335306	CHARLESTON	Signage of Routes	PAM MCCARR	Y	Y	SC	61	SC-61/ASHLEY RIVER ROAD
1	335261	CHARLESTON	Signage of Routes	J. RENEE WALLACE	Y	Y	S	699	PALM BLVD
1	334337	CHARLESTON	Signage of Routes	BRIAN HALL	Y	Y	S	20	MAIN ROAD
1	331048	BERKELEY	Signage of Routes	CHIEF WILCOX	Y	Y	S	702	SORRENTO BLVD
1	331058	CHARLESTON	Signage of Routes	PASTOR EMMETT BROWDER	Y	Y	US	17	HWY 17 NORTH
1	326426	CHARLESTON	Signage of Routes	VINCENT ANDERSON	Y	Y	S	2474	FRONTAGE ROAD (S. OF US-17)
1	307571	CHARLESTON	Signage of Routes	JON LUDLAM	Y	Y	S	1226	SHADOW LANE - DITCH
1	304769	CHARLESTON	Signage of Routes	PAUL LYKINS	Y	Y	S	921	SIX MILE ROAD
1	316654	HORRY	Signage of Routes	HIGHWAY PATROL	Y	Y	S	665	AIR PORT RD 2650
1	299825	HORRY	Signage of Routes	SCHP	Y	Y	S	926	ENTERPRISE RD 2670
1	297711	HORRY	Signage of Routes	SC HWY PATROL	Y	Y	SC	31	
1	297284	HORRY	Signage of Routes	SC HWY PATROL	Y	Y	SC	31	
1	339737	HORRY	Traffic Signal	MR. LEE ADAMS	Y	Y	US	17	17 BYPASS
1	339725	HORRY	Traffic Signal	SCHP	Y	Y	SC	905	HWY 905
1	326723	CHARLESTON	Traffic Signal	DEBORAH MORINELLI	Y	Y	SC	61	ASHLEY RIVER ROAD
1	326445	BERKELEY	Traffic Signal	MR. PAUL KRECHMAN	Y	Y	S	1258	TREE LAND ROAD
1	336840	CHARLESTON	Traffic Signal	I.O.P. PD	Y	Y	SC	703	PALM BLVD

Secretary of Transportation Report

5/2/2008

Secretary of Transportation 460 Items Approved

Cong Dist	Req #	County	Request Type	Requestor	Meets	Approval	Type	Route	Road Name
1	297973	CHARLESTON	Pavement Markings	CHAS. CTY. ROADWISE	Y	Y	S	529	OAKLAND ROAD
1	322843	GEORGETOWN	Pavement Markings	JACK WILLIAMS	Y	Y	S	452	WEST VIRGINIA ROAD
1	332325	DORCHESTER	Pavement Markings	MONICA FORTUNATO	Y	Y	S	377	MILES ROAD
1	337101	DORCHESTER	Pavement Markings	LYNN WHITNER	Y	Y	SC	642	DORCHESTER ROAD
1	326676	CHARLESTON	Pavement Markings	ROBERT SOMERVILLE	Y	Y	S	402	CHADWICK DRIVE
1	331033	CHARLESTON	Pavement Markings	MR MARK SHANNON	Y	Y	S	1863	MAGWOOD DRIVE
1	323869	CHARLESTON	Pavement Markings	ANDY BENKE	Y	Y	S	599	MIDDLE STREET
1	293252	BERKELEY	Pavement Markings	JOHN DEBORD	Y	Y	S	62	COLLEGE PARK ROAD
2	302514	AIKEN	Curb Cuts	PROPERTY CONCEPTS	Y	Y	S	264	FLOWING WELL RD
2	336168	LEXINGTON	Curb Cuts	BRUCE & LYNN DAVIS	Y	Y	S	1407	ALICE HOWELL LN.
2	335886	RICHLAND	Curb Cuts	DAVID WELLFORD	Y	Y	S	87	MONTGOMERY LANE
2	333641	LEXINGTON	Curb Cuts	CAROL ARNOLD	Y	Y	S	1671	PORTH CIRCLE
2	332528	RICHLAND	Curb Cuts	BRIAN HAAS	Y	Y	S	221	BEARCREEK RD
2	333004	LEXINGTON	Curb Cuts	MELVIN SEASE	Y	Y	S	604	RAWL ROAD
2	329731	RICHLAND	Curb Cuts	NICOLE HOWLAND	Y	Y	S	41	BOOKMAN LOOP
2	319616	RICHLAND	Curb Cuts	DUSTY COGINS	Y	Y	S	1708	WATER GARDEN ST
2	335442	BARNWELL	Curb Cuts	PEARLENE JONES	Y	Y	S	87	JONES BRIDGE RD
2	335428	CALHOUN	Curb Cuts	TERRY DAVIS	Y	Y	S	178	COPPERHEAD ROAD
2	334362	HAMPTON	Curb Cuts	DEBORAH JONES	Y	Y	S	95	TURNER EXPRESSWAY
2	334080	ALLENDALE	Curb Cuts	CARLA P GRAHAM	Y	Y	S	163	GADSON MORRIS RD.
2	333428	HAMPTON	Curb Cuts	SALLY WALLS	Y	Y	S	469	ABE TRAIL
2	332489	ALLENDALE	Curb Cuts	NEPHETERJ JENKINS	Y	Y	S	155	LAURENS AVE. NORTH
2	307358	CALHOUN	Curb Cuts	ELIZABETH EDMOND	Y	Y	S	36	GREAT CIRCLE DRIVE
2	295620	ORANGEBURG	Curb Cuts	BRUCE ROBINSON	Y	Y	S	1883	OAKMONT DR
2	298790	ORANGEBURG	Curb Cuts	AVIS BUTLER	Y	Y	S	1703	LONGWOOD DR.
2	337145	JASPER	Curb Cuts	JOSEPH BONAPARTE	Y	Y	S	438	SAW GRASS STREET
2	337052	JASPER	Curb Cuts	KEVIN H. PALMER	Y	Y	S	13	BEE'S CREEK ROAD
2	336888	LEXINGTON	Curb Cuts	BRIAN CAWLEY	Y	Y	S	1247	ROBERT HENDRIX ROAD
2	336600	LEXINGTON	Curb Cuts	TARA ALLEN	Y	Y	S	647	GATOR RD
2	336304	LEXINGTON	Curb Cuts	KENNETH LONG	Y	Y	S	35	ST ANDREWS ROAD
2	336008	AIKEN	Curb Cuts	GUILLEMO E. DIAZ AUICA	Y	Y	S	154	OLD CAMP LONG RD
2	335833	AIKEN	Curb Cuts	SHERYL WELLS	Y	Y	S	1669	OLD TORY TRAIL RD
2	335820	LEXINGTON	Curb Cuts	SEATRICE HARRINGAN	Y	Y	S	1129	HUNT RD
2	335053	LEXINGTON	Curb Cuts	TOMMY CHAVIS	Y	Y	S	162	PINE PLAIN RD
2	335010	LEXINGTON	Curb Cuts	DELORIS MOORE	Y	Y	S	45	CEDAR CREEK RD.
2	334293	AIKEN	Curb Cuts	BRIAN BURNSON	Y	Y	S	1883	HILL RD
2	334210	AIKEN	Curb Cuts	BRIAN BURNSON	Y	Y	S	1883	HILL RD
2	333808	AIKEN	Curb Cuts	CHERYL PLUGH	Y	Y	S	41	HONEYSUCKLE TRAIL
2	333958	LEXINGTON	Curb Cuts	NOEL HERNANVEZ	Y	Y	S	77	TWO NOTCH RD.
2	333696	JASPER	Curb Cuts	ALLISON BULTER-CARSON	Y	Y	S	34	PURRYSBURG ROAD
2	333580	AIKEN	Curb Cuts	MICHAEL C. CRAIG	Y	Y	S	65	PINE LOG RD
2	331668	RICHLAND	Curb Cuts	STEPHINE JOYNER	Y	Y	S	1293	FLORA DR
2	328208	JASPER	Curb Cuts	JOHN K. CAROTHERS	Y	Y	S	203	HONEYHILL ROAD
2	327788	JASPER	Curb Cuts	OTIS BENTLEY	Y	Y	S	375	GOOD HOPE ROAD
2	327536	JASPER	Curb Cuts	STEPHAN ASHBY	Y	Y	S	37	KRESS RD
2	327123	JASPER	Curb Cuts	LINDA GRAVES	Y	Y	S	26	ROBERTVILLE ROAD
2	325386	JASPER	Curb Cuts	SVLVA E. JAMES	Y	Y	S	243	WAGON BRANCH LOOP
2	325326	JASPER	Curb Cuts	KEYON S. KNIGHT	Y	Y	S	34	PURRYSBURG ROAD
2	325324	JASPER	Curb Cuts	CHARLES R. WILLIAMS, SR.	Y	Y	S	208	SHADY OAKS CIRCLE
2	324691	JASPER	Curb Cuts	JAMES DENO WILLIAMS, JR.	Y	Y	S	75	LANGFORDVILLE ROAD
2	320006	JASPER	Curb Cuts	SHIRLEY SIMMONS	Y	Y	S	3411	FORDVILLE ROAD
2	299094	JASPER	Curb Cuts	RANDY MASON	Y	Y	S	58	COHEN ROAD
2	297193	JASPER	Curb Cuts	TRIP DALEY	Y	Y	S	97	EPPS AVE
2	336903	BEAUFORT	Curb Cuts	LUCILLE MORGAN	Y	Y	S	595	BOOKER T WAHINGTON CIRCLE
2	336735	BEAUFORT	Curb Cuts	SONYA PARKS	Y	Y	S	763	BIG ESTATE CIRCLE
2	331397	LEXINGTON	Curb Cuts	CHARLES ADAMS	Y	Y	S	46	RIDGE RD.
2	331313	LEXINGTON	Curb Cuts	DONALD SHIVERS	Y	Y	S	65	MEADOWFIELD RD.
2	331186	LEXINGTON	Curb Cuts	BILL MOSIER	Y	Y	S	114	WALTER RAWL ROAD
2	331216	LEXINGTON	Curb Cuts	J J METTLES	Y	Y	S	132	RAILROAD AVE.
2	330770	LEXINGTON	Curb Cuts	JAMIE SPENCER	Y	Y	S	383	DELAKE ST
2	330696	RICHLAND	Curb Cuts	JEFFRY WOLFE	Y	Y	S	1688	CEDAR CREEK RD
2	330489	LEXINGTON	Curb Cuts	WILLIAM DECAMP	Y	Y	S	1328	DRIFTWOOD POINT RD
2	330506	LEXINGTON	Curb Cuts	RICHARD JEFFCOAT	Y	Y	S	9	SWANSEA ROAD

Secretary of Transportation Report

5/2/2008

Secretary of Transportation 450 Items Approved

Cong Dist	Req.#	County	Request Type	Requestor	Meets	Approval	Type	Route	Road Name
2	329538	LEXINGTON	Curb Cuts	MEGAN HUTTO	Y	Y	S	1198	OLD COLUMBIA RD.
2	328843	LEXINGTON	Curb Cuts	DAVID ABBOTT	Y	Y	S	1848	KYZER RD.
2	328532	BEAUFORT	Curb Cuts	PAUL PADGETT	Y	Y	S	673	COOSAW RIVER ROAD
2	328213	LEXINGTON	Curb Cuts	JOSH BALLINGTON	Y	Y	S	34	POND BRANCH ROAD
2	327040	BEAUFORT	Curb Cuts	JAMES AND THELMA TAYLOR	Y	Y	S	77	COFFIN POINT ROAD
2	322861	LEXINGTON	Curb Cuts	WADE ROOF	Y	Y	S	1809	HUNTINGTON DR. - FRTO. RD.
2	318486	LEXINGTON	Curb Cuts	WENDY EPTING	Y	Y	S	1574	ARMSTRONG ST.
2	318522	RICHLAND	Curb Cuts	NELSON JONES	Y	Y	S	38	CAMP GROUND RD.
2	318770	LEXINGTON	Curb Cuts	JANET WALKER	Y	Y	S	242	PINE GROVE ROAD
2	317520	BEAUFORT	Curb Cuts	MAJO CHAHN	Y	Y	S	649	PALOMINO DRIVE
2	315940	BEAUFORT	Curb Cuts	JAMES RIDDLE	Y	Y	S	218	BULL STREET
2	315945	AIKEN	Curb Cuts	ELIZABETH MASELLI	Y	Y	S	1925	HAMELIN RD
2	314085	LEXINGTON	Curb Cuts	RANDOLP FULER	Y	Y	S	877	LAKETIDE
2	313393	RICHLAND	Curb Cuts	TOD CORLEY	Y	Y	S	1114	LUCIUS DR
2	312873	LEXINGTON	Curb Cuts	MARGA STEVENSON	Y	Y	S	1443	GABEN DR.
2	312787	RICHLAND	Curb Cuts	LENORA EMERSON	Y	Y	S	1335	PINEGROVE ROAD
2	312023	RICHLAND	Curb Cuts	JOE SHARPE	Y	Y	S	1438	PINEWAY ROAD
2	309942	LEXINGTON	Curb Cuts	BETTY AGNIFLET	Y	Y	S	1710	HUNTER DRIVE
2	308619	LEXINGTON	Curb Cuts	RICK MOORER	Y	Y	S	106	MINERAL SPRINGS
2	308842	RICHLAND	Curb Cuts	TONYA KOSKET	Y	Y	S	1335	PINEGROVE ROAD
2	308844	BEAUFORT	Curb Cuts	JOE PIZZO	Y	Y	S	256	BAYNARD STREET
2	308214	LEXINGTON	Curb Cuts	SAM KING	Y	Y	S	245	HARTLEY QUARTER RD.
2	307882	LEXINGTON	Curb Cuts	CHAD DICKERT	Y	Y	S	878	INDIAN FORK RD.
2	307848	LEXINGTON	Curb Cuts	JUSTIN SNYDER	Y	Y	S	880	WINDY ROAD
2	307540	BEAUFORT	Curb Cuts	RICHARD H. STEWART	Y	Y	S	296	GREENLAWN DRIVE
2	306209	RICHLAND	Curb Cuts	VENESSA SOKU	Y	Y	S	1041	RIMER POND ROAD
2	306026	BEAUFORT	Curb Cuts	JESSICA LORING	Y	Y	S	33	RIVER ROAD
2	304733	RICHLAND	Curb Cuts	JILL TIDWELL	Y	Y	S	60	GROVER WILSON ROAD
2	304774	BEAUFORT	Curb Cuts	EVENLYN SMALLS	Y	Y	S	45	MARTIN L. KING JR DRIVE
2	304151	BEAUFORT	Curb Cuts	JOHN TERRY HARMON	Y	Y	S	18	OLD BAILEYS ROAD
2	303821	BEAUFORT	Curb Cuts	JERRY JOHNSON	Y	Y	S	427	SHAD DRIVE
2	303789	LEXINGTON	Curb Cuts	GARY METTS	Y	Y	S	878	INDIAN FORK RD.
2	303691	BEAUFORT	Curb Cuts	WILLIAM LEONARD	Y	Y	S	301	MORGAN ROAD
2	303849	LEXINGTON	Curb Cuts	WILLIAM ELLIS	Y	Y	S	1240	PINE POINT DRIVE
2	303497	LEXINGTON	Curb Cuts	MATTHEW OLSEN	Y	Y	S	1290	GOFF COURT
2	304053	BEAUFORT	Curb Cuts	EUGENE J. LAURICH	Y	Y	S	333	BEACH CITY ROAD
2	303153	BEAUFORT	Curb Cuts	PHILLIPS & JORDAN, IN	Y	Y	S	148	STROBAN ROAD
2	302716	AIKEN	Curb Cuts	TOWN OF NEW ELLENTON	Y	Y	S	1079	BOATNER ST
2	302300	RICHLAND	Curb Cuts	LINDLER AND ASSOCIATE	Y	Y	S	1171	KENNEDY
2	302189	RICHLAND	Curb Cuts	ANGELA BARNES	Y	Y	S	940	PEACEHAVEN ROAD
2	304504	RICHLAND	Curb Cuts	BENJAMIN F. LINDLER	Y	Y	S	1171	KENNEDY
2	302238	LEXINGTON	Curb Cuts	PERRY BLUMGARNER	Y	Y	S	278	CAKESFERRY RD
2	300290	BEAUFORT	Curb Cuts	JON MILLER	Y	Y	S	256	BAYNARD STREET
2	300254	AIKEN	Curb Cuts	SAMANTHA CHARLES	Y	Y	S	1304	HATCHAWAY BRIDGE RD
2	300054	BEAUFORT	Curb Cuts	BRIAN POWELL	Y	Y	S	385	PINE COURT SOUTH
2	298445	BEAUFORT	Curb Cuts	GORDON KOLB	Y	Y	S	202	PALMETTO DRIVE
2	298335	LEXINGTON	Curb Cuts	REGGIE PORTER	Y	Y	S	408	OLD CHEROKEE
2	298290	BEAUFORT	Curb Cuts	BOBBY HANCOCK	Y	Y	S	406	SEA ISLAND PARKWAY
2	298332	RICHLAND	Curb Cuts	TRESSIE DUNLAP	Y	Y	S	330	HEYWARD BROCKINGTON RD
2	298028	BEAUFORT	Curb Cuts	JOHN DANIEL	Y	Y	S	225	FRIPP STREET
2	298064	BEAUFORT	Curb Cuts	KEAVER CONSTRUCTION	Y	Y	S	750	MIDDLE ROAD
2	337397	RICHLAND	Signage of Routes	POOLE	Y	Y	I	20	INTERSTATE 20
2	337403	RICHLAND	Signage of Routes	TAYLOR	Y	Y	I	20	INTERSTATE 20
2	337283	RICHLAND	Signage of Routes	HIGHWAY PATROL	Y	Y	S	1293	FLORA DR
2	333820	BARNWELL	Signage of Routes	DANNY BOLEN	Y	Y	S	703	ELLZEY
2	326988	BARNWELL	Signage of Routes	ANDY HOGG	Y	Y	S	118	ORCHARD RD
2	332057	HAMPTON	Signage of Routes	DISPATCHER	Y	Y	S	380	MT. CARMEL ROAD
2	337335	BARNWELL	Signage of Routes	DISPATCH	Y	Y	S	706	ANSLEY RD
2	336650	ALLENDALE	Signage of Routes	LORRAINE WILLIAMS	Y	Y	S	291	JOHNSON LANDING RD
2	336096	HAMPTON	Signage of Routes	JOSEPH WISKA	Y	Y	S	27	LOUNDES LAKE ROAD
2	335496	HAMPTON	Signage of Routes	HIGHWAY PATROL	Y	Y	S	513	LENTO ROAD
2	333970	HAMPTON	Signage of Routes	DANNY PADGETT	Y	Y	S	11	LEE AVENUE, HAMPTON
2	333661	HAMPTON	Signage of Routes	DISPATCH	Y	Y	S	823	BOBWHITE TRAIL
2	332873	BARNWELL	Signage of Routes	BEVERLY Q DISPATCH	Y	Y	S	70	SC-70
2	332460	BARNWELL	Signage of Routes	DISPATCH	Y	Y	S	543	TULCAH TERRACE
2	332479	ORANGEBURG	Signage of Routes	HIGHWAY PATROL	Y	Y	S	411	CAROLINA AVE.

Secretary of Transportation Report

5/2/2008

Secretary of Transportation 460 Items Approved									
Cong Dist	Reg. #	County	Request Type	Requestor	Meets	Approval	Type	Route	Road Name
2	332251	BARNWELL	Signage of Routes	TOMMY MOORE	Y	Y	S	477	RICHARDSON ST.
2	332041	HAMPTON	Signage of Routes	TOWN OF HAMPTON	Y	Y	S	634	WILLIAMS STREET, HAMPTON
2	331887	HAMPTON	Signage of Routes	HENRY CAMPBELL	Y	Y	S	818	DENNIS BLVD.
2	331566	BARNWELL	Signage of Routes	DISPATCH	Y	Y	S	21	MOONLIGHT RD
2	330688	HAMPTON	Signage of Routes	DISPATCH	Y	Y	S	107	TYSON ST
2	328369	ALLENDALE	Signage of Routes	DISPATCH	Y	Y	S	161	MOODY RD.
2	337133	LEXINGTON	Signage of Routes	LINDA BALLINGTON	Y	Y	S	113	SPRING HILL RD.
2	336971	LEXINGTON	Signage of Routes	MIKE BUCKSON	Y	Y	S	1654	MCMILLIAN CIRCLE
2	337189	RICHLAND	Signage of Routes	BEN GAFFENY	Y	Y	S	1051	LONGTOWN RD EAST
2	337191	RICHLAND	Signage of Routes	JANE DOE	Y	Y	S	2710	WILLIAMSBURG DR
2	336732	RICHLAND	Signage of Routes	HY PATROL	Y	Y	S	362	DEVINE ST
2	336230	RICHLAND	Signage of Routes	HWY PATROL	Y	Y	S	1294	LAWHOORN
2	336236	RICHLAND	Signage of Routes	HWY PATROL	Y	Y	US	23	WILSON BLVD
2	336269	LEXINGTON	Signage of Routes	HWY PATROL	Y	Y	S	1062	KITTWAKE RD.
2	335266	AIKEN	Signage of Routes	CARRIE	Y	Y	S	113	OLD BARNWELL RD
2	335503	AIKEN	Signage of Routes	HIGHWAY PATROL	Y	Y	S	113	OLD BARNWELL RD
2	335513	AIKEN	Signage of Routes	HIGHWAY PATROL	Y	Y	S	980	GREGORY RD
2	334983	LEXINGTON	Signage of Routes	LEX DISPATCH	Y	Y	SC	6	SOUTH LAKE DR.
2	334599	JASPER	Signage of Routes	DOT LITTLE	Y	Y	S	375	GOOD HOPE ROAD
2	334299	AIKEN	Signage of Routes	HIGHWAY PATROL	Y	Y	S	781	BEECH ISLAND AVE
2	333963	LEXINGTON	Signage of Routes	EDDIE RICHARDSON	Y	Y	S	115	SHULL ISLAND ROAD
2	333629	LEXINGTON	Signage of Routes	WITHERSPOON @ HWY PATROL	Y	Y	S	921	LAUREL RD.
2	335306	RICHLAND	Signage of Routes	HWY PATROL	Y	Y	S	1293	FLORA DR
2	334603	LEXINGTON	Signage of Routes	LEXINGTON MAINT	Y	Y	S	266	WESTWOODS RD
2	333394	LEXINGTON	Signage of Routes	LOUIS HOUCK	Y	Y	S	921	LAUREL RD.
2	333401	LEXINGTON	Signage of Routes	LOUIS HOUCK	Y	Y	S	921	LAUREL RD.
2	333198	LEXINGTON	Signage of Routes	HWY PATROL	Y	Y	S	204	LONGS POND RD.
2	333209	LEXINGTON	Signage of Routes	HWY PATROL	Y	Y	I	201-20	
2	333551	LEXINGTON	Signage of Routes	BRYAN JONES, DME	Y	Y	US	21	CHARLESTON HWY.
2	333370	LEXINGTON	Signage of Routes	ROANNE HAMMOND	Y	Y	S	106	MINERAL SPRINGS
2	333045	LEXINGTON	Signage of Routes	NAME NOT ON W.O.	Y	Y	I	25	1-26
2	333304	LEXINGTON	Signage of Routes	HWY PATROL	Y	Y	S	288	NORTH BRECON AVE.
2	331848	LEXINGTON	Signage of Routes	BARBARA @ BATESBURG POLICE	Y	Y	SC	391	SUMMERLAND AVENUE
2	332233	RICHLAND	Signage of Routes	STEVENS	Y	Y	I	26	INTERSTATE 26
2	334570	RICHLAND	Signage of Routes	RANDY FELDER	Y	Y	S	1206	MYLES AVENUE
2	331788	LEXINGTON	Signage of Routes	LOREE @ LEX CTY PUBLIC WORKS	Y	Y	S	944	DRAWDEBIL RD.
2	335286	RICHLAND	Signage of Routes	HWY PATROL	Y	Y	S	10	HARDEN STREET
2	331556	RICHLAND	Signage of Routes	MICHELL	Y	Y	SC	555	FARROW ROAD
2	331557	RICHLAND	Signage of Routes	JEFFCOAT	Y	Y	US	21	WILSON BLVD
2	331555	RICHLAND	Signage of Routes	MICHELL	Y	Y	SC	555	FARROW ROAD
2	331569	RICHLAND	Signage of Routes	MICHELL	Y	Y	SC	555	FARROW ROAD
2	331570	RICHLAND	Signage of Routes	JEFFCOAT	Y	Y	US	21	WILSON BLVD
2	331317	JASPER	Signage of Routes	SGT. CHUGH WISE	Y	Y	US	278	
2	323886	JASPER	Signage of Routes	LILLIAN DOCTOR	Y	Y	S	87	POSSUM CORNER ROAD
2	335367	RICHLAND	Signage of Routes	MRS. M. M. HARRIS	Y	Y	I	20	INTERSTATE 20
2	334593	BEAUFORT	Signage of Routes	COUNCILMAN PAUL SOMMERVILLE	Y	Y	S	577	ROYAL PINES BLVD
2	334377	RICHLAND	Signage of Routes	NOT GIVEN	Y	Y	S	1352	FULMER RD
2	331225	LEXINGTON	Signage of Routes	RADIO FROM 3255, MIKE	Y	Y	R	7801	
2	331340	AIKEN	Signage of Routes	LAURIE HANOVER	Y	Y	S	206	NEW BRIDGE RD
2	331309	LEXINGTON	Signage of Routes	PATTY @ CITY OF CAYCE	Y	Y	S	1576	HART ST.
2	331206	RICHLAND	Signage of Routes	POOLE	Y	Y	S	1725	SHOREBROOK DR
2	331310	LEXINGTON	Signage of Routes	PATTY @ CITY OF CAYCE	Y	Y	S	1539	HOPKINS ST.
2	328816	RICHLAND	Signage of Routes	EARL DEAN	Y	Y	S	3039	WILLOW WIND RD
2	326427	RICHLAND	Signage of Routes	HWY PATROL	Y	Y	S	2016	KAY ST
2	325033	LEXINGTON	Signage of Routes	ROGER HAMPTON	Y	Y	S	1736	SOUTH HAMPTON
2	313954	BEAUFORT	Signage of Routes	CHRIS HINCKLE	Y	Y	S	129	ISLAND CAUSEWAY-CAT ISLAND
2	311030	LEXINGTON	Signage of Routes	JUSTIN SNYDER	Y	Y	S	944	DRAWDEBIL RD.
2	305998	LEXINGTON	Signage of Routes	BARBARA PRICE	Y	Y	S	477	SCENIC DR.
2	305299	BEAUFORT	Signage of Routes	BEAUFORT COUNTY	Y	Y	S	106	WASHINGTON STREET
2	305348	LEXINGTON	Signage of Routes	PAULINE FAULK	Y	Y	S	1672	BUSHBERRY RD
2	305406	BEAUFORT	Signage of Routes	DARRIN SHOEMAKER	Y	Y	S	330	POINT COMFORT ROAD
2	305045	BEAUFORT	Signage of Routes	DARRIN SHOEMAKER	Y	Y	US	278	WILLIAM HILTON PARKWAY
2	305047	BEAUFORT	Signage of Routes	DARRIN SHOEMAKER	Y	Y	S	607	ROWBOAT ROAD

Secretary of Transportation Report

5/2/2008

Secretary of Transportation 450 Items Approved

Cong Dist	Reg.#	County	Request Type	Requestor	Meets	Approval	Type	Route	Road Name
2	306500	BEAUFORT	Signage of Routes	DARRIN SHOWMAKER	Y	Y	S	482	GUMTREE ROAD
2	306540	BEAUFORT	Signage of Routes	DARRIN SHOWMAKER	Y	Y	S	338	POINT COMFORT ROAD
2	306107	BEAUFORT	Signage of Routes	VALERIE SARACIN	Y	Y	S	198	JANETTE DRIVE
2	306114	AIKEN	Signage of Routes	SGT C.R. HEDDY	Y	Y	S	114	COLBERT BRIDGE RD
2	304736	LEXINGTON	Signage of Routes	WANDA COOPER	Y	Y	S	1262	SHERWOOD DR.
2	302524	BEAUFORT	Signage of Routes	DARRIN SHOWMAKER	Y	Y	S	234	DILLON ROAD
2	302324	BEAUFORT	Signage of Routes	TOWN OF HILTON HEAD	Y	Y	S	524	ARROW ROAD
2	300464	BEAUFORT	Signage of Routes	BEAUFORT CO DISPATCH	Y	Y	S	18	OLD BAILEYS ROAD
2	297126	AIKEN	Signage of Routes	MRS. MEREDITH	Y	Y	US	1	AIKEN AUGUSTA HWY
2	299033	RICHLAND	Signage of Routes	DEES	Y	Y	S	60	LAKE MURRAY BLVD.
2	296906	RICHLAND	Signage of Routes	KATE PEAK	Y	Y	S	221	BEAR CREEK RD
2	294560	AIKEN	Signage of Routes	UNKNOWN	Y	Y	S	905	OLD HAIL RD
2	295780	RICHLAND	Signage of Routes	KENNETH MURRAY	Y	Y	S	1889	ANNA LEE
2	294163	RICHLAND	Signage of Routes	FOREST ACRES	Y	Y	S	289	PINE BELT ROAD
2	294809	RICHLAND	Signage of Routes	HWY	Y	Y	S	59	BLTHEWOOD RD
2	294800	RICHLAND	Signage of Routes	HWY	Y	Y	SC	12	FOREST DR
2	294683	RICHLAND	Signage of Routes	HWY	Y	Y	S	2033	SPARKLEBERRY
2	338022	LEXINGTON	Traffic Signal	SCHP	Y	Y	S	36	ST ANDREWS ROAD
2	336917	LEXINGTON	Traffic Signal	SCHP	Y	Y	S	273	BUSH RIVER RD.
2	336557	RICHLAND	Traffic Signal	SCHP	Y	Y	S	52	CLEMSON RD
2	335777	LEXINGTON	Traffic Signal	CAYCE POLICE DEPARTMENT	Y	Y	SC	302	AIRPORT BLVD.
2	334396	RICHLAND	Traffic Signal	MICHAEL CADLE	Y	Y	US	1	TWO NOTCH RD
2	334407	RICHLAND	Traffic Signal	FOREST ACRES POLICE DEPT	Y	Y	SC	12	FOREST DR
2	334390	LEXINGTON	Traffic Signal	SCHP	Y	Y	US	378	COLUMBIA AVE.
2	332304	RICHLAND	Traffic Signal	SCHP	Y	Y	S	151	DECKER BLVD.
2	332310	RICHLAND	Traffic Signal	SCHP	Y	Y	US	1	TWO NOTCH RD
2	309358	LEXINGTON	Traffic Signal	IRAJ MAZLOOM	Y	Y	S	70	OLD TWO NOTCH
2	308438	LEXINGTON	Traffic Signal	TED BOOZER	Y	Y	S	48	COLUMBIA AVE
2	306704	LEXINGTON	Traffic Signal	UNKNOWN	Y	Y	S	204	LONGS POND RD.
2	306583	RICHLAND	Traffic Signal	MARGIE JACKSON	Y	Y	SC	12	FOREST DR
2	302304	LEXINGTON	Traffic Signal	MRS. GUNTER	Y	Y	US	21	CHARLESTON HWY
2	297172	AIKEN	Traffic Signal	MARK FLATTEN	Y	Y	US	78	CHARLESTON HWY
2	296809	LEXINGTON	Traffic Signal	HIGHWAY PATROL	Y	Y	US	21	CHARLESTON HWY
2	334348	RICHLAND	Pavement Markings	STEVE BISHOP	Y	Y	S	63	ALPINE RD
2	296229	LEXINGTON	Pavement Markings	OTTIS LYLES	Y	Y	US	178	FAIRVIEW ROAD
2	337389	LEXINGTON	Guardrail	PATROL DISPATCH	Y	Y	S	104	OLD BARNWELL
2	335506	HAMPTON	Guardrail	HIGHWAY PATROL	Y	Y	I	95	
3	307021	ANDERSON	Chio Seal	WALLACE KELLY	Y	Y	S	637	LAKEVIEW DRIVE
3	330728	AIKEN	Curb Cuts	PATRICIA DAVIS	Y	Y	S	154	OLD CAMP LONG RD
3	302724	AIKEN	Curb Cuts	TOWN OF NEW ELLENTON	Y	Y	S	889	MYRTLE ST
3	302722	AIKEN	Curb Cuts	TOWN OF NEW ELLENTON	Y	Y	S	377	OAK RIDGE AVE
3	331539	ANDERSON	Curb Cuts	KEITH THOMAS	Y	Y	S	244	HEN COOP CREEK RD.
3	339077	ABBEVILLE	Curb Cuts	ABBEVILLE CO. SCHOOL DISTRICT	Y	Y	S	244	OAK GROVE ROAD
3	336055	ABBEVILLE	Curb Cuts	MRS. SHIELA MENA	Y	Y	S	32	HAGLER STREET
3	336373	ANDERSON	Curb Cuts	JENNIFER HIGGINS	Y	Y	S	206	BROADWAY SCHOOL ROAD
3	336077	ABBEVILLE	Curb Cuts	MS. MACHELLE BOLDEN	Y	Y	S	533	LONG CANE AVE ROAD
3	336613	AIKEN	Curb Cuts	JANET JEFFERY	Y	Y	S	731	FLINT DR
3	334070	AIKEN	Curb Cuts	MRS. LINDA SUMNER	Y	Y	S	1883	HILL RD
3	334092	AIKEN	Curb Cuts	BILLY WATKINS	Y	Y	S	1883	HILL RD
3	332382	AIKEN	Curb Cuts	JUSTIN RAWLS	Y	Y	S	81	HOWLANDVILLE RD
3	337290	PICKENS	Curb Cuts	KENNY PETERMAN	Y	Y	S	130	GRAVLEY ROAD
3	336935	ANDERSON	Curb Cuts	GAIL NASH	Y	Y	S	17	HIGHWAY 17
3	336475	ANDERSON	Curb Cuts	MICHAEL GOWAN	Y	Y	S	205	BROADWAY SCHOOL ROAD
3	336333	ANDERSON	Curb Cuts	JOHN MORRISON	Y	Y	S	143	RIVER RD
3	336149	ANDERSON	Curb Cuts	ROB WALLACE	Y	Y	S	29	HARRIS BRIDGE ROAD
3	335671	ANDERSON	Curb Cuts	ALICE STACK	Y	Y	S	550	BRYANT ROAD
3	335674	ANDERSON	Curb Cuts	JAMES NASH	Y	Y	S	17	HIGHWAY 17
3	335699	OCONEE	Curb Cuts	TERESA BROOME	Y	Y	S	808	SOUTH COVE RD
3	335731	OCONEE	Curb Cuts	VERN SCHMUCKER	Y	Y	S	575	COUNTRY SIDE CIRCLE
3	334474	PICKENS	Curb Cuts	C. OZELL ALBERTSON	Y	Y	S	226	BOUNDARY DRIVE
3	334242	OCONEE	Curb Cuts	MARIA PALACIOS	Y	Y	S	401	N SPRING ST
3	334143	OCONEE	Curb Cuts	CHRIS MILLER	Y	Y	S	290	CASSIDY BRIDGE ROAD
3	333976	OCONEE	Curb Cuts	CLAYTON HOMES	Y	Y	S	160	CLEVELAND PIKE

Secretary of Transportation Report

5/2/2008

Secretary of Transportation 460 Items Approved

Cong Dist	Req.#	County	Request Type	Requestor	Meets	Approval	Type	Route	Road Name
3	333826	ANDERSON	Curb Cuts	STEVE RAINES	Y	Y	S	485	ST PAUL RD.
3	333864	ANDERSON	Curb Cuts	BENJAMIN CHILDRESS	Y	Y	S	17	HIGHWAY 17
3	333188	PICKENS	Curb Cuts	MIKE CHILDS	Y	Y	S	94	HOLLY BUSH ROAD
3	333399	ANDERSON	Curb Cuts	CHERYL DAVIS	Y	Y	S	76	MIDWAY ROAD
3	333593	OCONEE	Curb Cuts	BLUERIDGE ELECTRIC COOP	Y	Y	S	37	J. P. STEVENS
3	333637	ANDERSON	Curb Cuts	MIKE CICCHINO	Y	Y	S	63	DORCHESTER ROAD
3	332882	OCONEE	Curb Cuts	BRIAN BURROUGHS	Y	Y	S	290	CASSIDY BRIDGE ROAD
3	331911	OCONEE	Curb Cuts	JOE AUSTIN	Y	Y	S	602	W N 2ND ST
3	331971	OCONEE	Curb Cuts	CASEY SPURLOCK	Y	Y	S	46	EBENEZER RD
3	331138	PICKENS	Curb Cuts	DEAN CAMPBELL	Y	Y	S	47	COLENOY CHURCH ROAD
3	330810	PICKENS	Curb Cuts	ROSE MARY WEST	Y	Y	S	206	ALEX DRIVE
3	330548	OCONEE	Curb Cuts	RONALD WILLIAMS	Y	Y	S	46	BIGGERSTAFF ROAD
3	329949	AIKEN	Curb Cuts	DANNY MILLER	Y	Y	S	145	STORM BRANCH RD
3	329764	ANDERSON	Curb Cuts	TISA WIDEMAN	Y	Y	S	149	SOUTH MDOUFFIE STREET EXT
3	329270	ANDERSON	Curb Cuts	ALAN ELLISON	Y	Y	S	144	WILLINGHAM ROAD
3	329005	AIKEN	Curb Cuts	JEROME LARKE	Y	Y	S	2142	KIMBERLY ACRES DR
3	328992	ANDERSON	Curb Cuts	BOBBY PARTAN	Y	Y	S	98	HARPER ST
3	329121	OCONEE	Curb Cuts	KAYLA BOWMAN	Y	Y	S	99	EARLS GROVE ROAD
3	329126	OCONEE	Curb Cuts	DOUG BRYSON	Y	Y	S	24	BURNT TANYARD
3	328780	PICKENS	Curb Cuts	PETER STAPLES	Y	Y	S	15	MADDEN BRIDGE ROAD
3	328899	ANDERSON	Curb Cuts	DAN SIBLEY	Y	Y	S	231	MCURTREY RD
3	327607	ANDERSON	Curb Cuts	CECIL WIDEMAN	Y	Y	S	149	SOUTH MDOUFFIE STREET EXTENSION
3	327266	ANDERSON	Curb Cuts	JEFF SMITH	Y	Y	S	741	SADLER'S CREEK ROAD
3	326945	ANDERSON	Curb Cuts	MICHAEL WHITE	Y	Y	S	94	OLD PENDLETON ROAD
3	326363	ANDERSON	Curb Cuts	CHARLES PHILLIPS	Y	Y	S	751	FRIENDSHIP CHURCH ROAD
3	326214	ANDERSON	Curb Cuts	JILL PATTON	Y	Y	S	48	AMITY ROAD
3	325768	OCONEE	Curb Cuts	DANNY BUTTS	Y	Y	S	34	N HORSE SHOE BRIDGE RD
3	325269	ANDERSON	Curb Cuts	BOB POORE	Y	Y	S	74	THREE BRIDGES ROAD
3	324073	OCONEE	Curb Cuts	ANNETTE BLACK	Y	Y	S	142	LANGSTON HILL
3	323830	OCONEE	Curb Cuts	SAM LEE	Y	Y	S	250	SNEAD RD
3	318779	OCONEE	Curb Cuts	BRIAN ODOM	Y	Y	S	178	CHAUGA
3	316489	OCONEE	Curb Cuts	HUNTER JOHNSON	Y	Y	S	132	TAYLOR RD
3	315814	OCONEE	Curb Cuts	OCONEE COUNTY ROADS	Y	Y	S	204	CAMPBELL BRIDGE ROAD
3	314032	AIKEN	Curb Cuts	GERARD KELLY	Y	Y	S	170	CHESTERFIELD ST
3	313877	OCONEE	Curb Cuts	J MICHAEL HARE	Y	Y	S	160	CLEVELAND PIKE
3	313668	OCONEE	Curb Cuts	MICHAEL STOCKTON	Y	Y	S	196	CHATTOOGA RIDGE ROAD
3	310808	OCONEE	Curb Cuts	BARRY CULBERTSON	Y	Y	S	40	OLD STATION ROAD
3	310576	OCONEE	Curb Cuts	BRANDY KING	Y	Y	S	89	WELL MOUNTAIN
3	309824	OCONEE	Curb Cuts	BRADLEY SMITH	Y	Y	S	131	FOWLER RD
3	308632	OCONEE	Curb Cuts	ANTHONY MEDLIN	Y	Y	S	51	DAVE NIX RD
3	307941	OCONEE	Curb Cuts	TERRY SUTTON	Y	Y	S	20	RETREAT STREET
3	307406	OCONEE	Curb Cuts	MARK LEE	Y	Y	S	15	DOUG HOLLOW
3	306118	OCONEE	Curb Cuts	SHELLA WARD	Y	Y	S	46	EBENEZER RD
3	306665	OCONEE	Curb Cuts	CLYDE FRICKS	Y	Y	S	184	CONERROSS CREEK RD
3	306274	ANDERSON	Curb Cuts	TERRY & BRENDA BRAGG	Y	Y	S	81	BROADMOUTH CHURCH ROAD
3	306094	AIKEN	Curb Cuts	GLENN & TERESA RUDDER	Y	Y	S	753	GREGG ST
3	302713	AIKEN	Curb Cuts	TOWN OF NEW ELLENTON	Y	Y	S	1078	BOATNER ST
3	297327	AIKEN	Curb Cuts	PATRICK POLK	Y	Y	S	778	HERNDON DAIRY RD
3	296715	OCONEE	Curb Cuts	A. J. WEST	Y	Y	S	198	LECROY ROAD
3	296900	AIKEN	Curb Cuts	RICK MINICHAN	Y	Y	S	778	HERNDON DAIRY RD
3	307029	AIKEN	Curb Cuts	SHAWN SPARLING	Y	Y	S	2303	GLENWOOD DR
3	295980	AIKEN	Curb Cuts	MICHELLE KEY	Y	Y	S	739	SIZEMORE AVE
3	296134	AIKEN	Curb Cuts	MILES H. ADAMS	Y	Y	S	254	SUOLOW LAKE RD
3	296128	AIKEN	Curb Cuts	JERRY MYERS	Y	Y	S	153	SHILOH CHURCH RD
3	294149	AIKEN	Curb Cuts	TERRY S. SANDERS	Y	Y	S	391	BRYAN DR
3	294648	AIKEN	Curb Cuts	DAVID CURTIS	Y	Y	S	254	SUOLOW LAKE RD
3	293525	OCONEE	Curb Cuts	GEORGE REID	Y	Y	S	207	CAN
3	293230	AIKEN	Curb Cuts	MR. ADAMS	Y	Y	S	254	SUOLOW LAKE RD
3	337503	SALUDA	Curb Cuts	RALPH W. VOSBURGH, JR.	Y	Y	S	189	BEULAH CHURCH ROAD
3	337519	GREENWOOD	Curb Cuts	SOUTHSIDE CAB CO	Y	Y	S	244	PHOENIX STREET
3	337027	MCCORMICK	Curb Cuts	DINAH FOX	Y	Y	S	33	CHESTNUT RIDGE ROAD
3	335996	SALUDA	Curb Cuts	THOMAS D. HOLSTEIN	Y	Y	S	75	PADGETT POND ROAD
3	334869	SALUDA	Curb Cuts	MICHELLE ALTAMIRANO	Y	Y	S	166	FOREST HILLS ROAD

Secretary of Transportation Report

5/2/2008

Secretary of Transportation 450 Items Approved

Cong Dist	Req #	County	Request Type	Requestor	Meets	Approval	Type	Route	Road Name
3	335308	LAURENS	Curb Cuts	TRAVIS AND KATE THOMAS	Y	Y	S	148	BOLT ROAD
3	334540	ABBEVILLE	Curb Cuts	JOHN HEALY	Y	Y	S	147	CHURCH STREET EXTENSION
3	332579	ABBEVILLE	Curb Cuts	GREG NANCE	Y	Y	S	24	KEOWEE ROAD
3	328516	ABBEVILLE	Curb Cuts	MR. CHARLES FISHER	Y	Y	S	3	OLD GREENWOOD HIGHWAY
3	314981	LAURENS	Curb Cuts	KENNETH SHELTON	Y	Y	S	42	SOUTH HARPER STREET EXTENSION
3	305601	ANDERSON	Curb Cuts	KIM BARKER	Y	Y	S	71	JACKSON STREET
3	298724	ANDERSON	Curb Cuts	DARREN WATTS	Y	Y	S	121	CEDARWOOD LANE
3	333529	ANDERSON	Curb Cuts	RONNIE CRAVENS	Y	Y	S	156	FIRST AVENUE
3	327833	ANDERSON	Curb Cuts	ALLISON DURHAM	Y	Y	S	1139	DURHAM ROAD
3	336623	AIKEN	Signage of Routes	JAMIE	Y	Y	S	79	BANKS MILL RD
3	328496	AIKEN	Signage of Routes	DISPATCHER STEPHENS	Y	Y	S	761	RAILROAD AVE
3	327600	AIKEN	Signage of Routes	STEVENS	Y	Y	S	1970	OLD FRAIR RD
3	333998	OCONEE	Signage of Routes	JANICE HARE	Y	Y	S	160	CLEVELAND PIKE
3	308140	ANDERSON	Signage of Routes	HWY PATROL	Y	Y	US	178	US 178
3	305670	OCONEE	Signage of Routes	ANDY MYERS	Y	Y	SC	24	WEST OAK HIGHWAY
3	335329	ANDERSON	Signage of Routes	KAY MCCOY	Y	Y	S	313	TRIBBLE ST.
3	322632	ANDERSON	Signage of Routes	HIEDI	Y	Y	S	313	TRIBBLE ST.
3	335635	LAURENS	Signage of Routes	LAURENS POLICE	Y	Y	S	24	RANCH ROAD
3	333540	ANDERSON	Signage of Routes	GREG JOHNSON	Y	Y	SC	81	SC 81
3	313048	ANDERSON	Signage of Routes	BUDDY CROMER	Y	Y	US	29	US 29 NORTH
3	338274	GREENWOOD	Signage of Routes	LUKE LARK	Y	Y	S	495	WOODLAWN ROAD
3	335094	AIKEN	Signage of Routes	LAWRENCE JACKSON	Y	Y	US	78	CHARLESTON HWY
3	333420	AIKEN	Signage of Routes	CPL JOHNSTON	Y	Y	S	206	NEW BRIDGE RD
3	332045	AIKEN	Signage of Routes	JAMIE - AIKEN CO	Y	Y	S	1181	AUDDOBON DR
3	335968	AIKEN	Signage of Routes	EVA BEACH	Y	Y	S	186	BLUFF AVE
3	336011	AIKEN	Signage of Routes	MS. BARBARA J. THOMAS	Y	Y	S	49	WIRE RD
3	331419	ANDERSON	Signage of Routes	ROBERT MULLIKIN, III	Y	Y	S	372	HICKORY LANE
3	330671	AIKEN	Signage of Routes	HIGHWAY PATROL DISPATCHER	Y	Y	I	201	20
3	330206	AIKEN	Signage of Routes	WILLIAM BELL	Y	Y	SC	19	WHISKEY ROAD
3	329694	OCONEE	Signage of Routes	LEROY KELLY	Y	Y	S	1	OLD CLEMSON ROAD
3	328497	AIKEN	Signage of Routes	DISPATCHER STEPHENS	Y	Y	S	761	RAILROAD AVE
3	327069	OCONEE	Signage of Routes	BILL SKIPPER	Y	Y	S	715	OXON RD
3	318507	ANDERSON	Signage of Routes	RONNIE WILSON	Y	Y	S	250	CRAFT ROAD
3	313646	AIKEN	Signage of Routes	LUTHER E. STOHLMAN	Y	Y	S	85	SOUTH BOUNDARY AVE
3	296049	OCONEE	Signage of Routes	COUNTY SHERIFF OFFICE	Y	Y	S	95	OCONEE STATION
3	294940	AIKEN	Signage of Routes	MS. TYLER	Y	Y	S	65	PINE LOG RD
3	295052	OCONEE	Signage of Routes	JIMMY WILLIAMS	Y	Y	S	73	CRESTWOOD DRIVE
3	294594	AIKEN	Signage of Routes	EARL	Y	Y	S	103	BREEZE HILL RD
3	293478	AIKEN	Signage of Routes	UNKNOWN	Y	Y	S	285	MYRTLE ST
3	337235	EDGEFIELD	Signage of Routes	EDDIE BRYAN	Y	Y	S	37	BETTIS ACADEMY EXT. (TO THE RIGHT FROM EDGEFIELD)
3	336342	LAURENS	Signage of Routes	PATROL DISPATCH	Y	Y	S	953	HUNTER INDUSTRIAL PARK ROAD
3	336336	LAURENS	Signage of Routes	LAURIE PATROL DISPATCH	Y	Y	S	647	CAROLINA AVENUE NORTH
3	335409	GREENWOOD	Signage of Routes	SCSHP	Y	Y	US	25	ROUTE 25 SOUTH
3	334732	GREENWOOD	Signage of Routes	SCSHP	Y	Y	S	123	COUNTY LINE ROAD
3	333387	EDGEFIELD	Signage of Routes	GREENWOOD HIGHWAY PATROL	Y	Y	S	527	WOOD DRIVE
3	330221	PICKENS	Signage of Routes	BEVERLY STEADMAN	Y	Y	S	188	SAGO LOWELL RD
3	298331	ANDERSON	Signage of Routes	CHESLEY MILAM	Y	Y	US	76	US 76
3	337388	ANDERSON	Signage of Routes	JACKIE AND CO ROADS BRIDGES	Y	Y	S	49	FLAT ROCK ROAD
3	337421	ANDERSON	Signage of Routes	NANCY CROWE	Y	Y	S	101	ROOSEVELT DRIVE
3	337025	ANDERSON	Signage of Routes	MIKE DOCKINS	Y	Y	SC	8	HIGHWAY 8
3	333364	MCCORMICK	Signage of Routes	MCCORMICK COUNTY DISPATCH	Y	Y	S	19	MARS BRIDGE ROAD
3	333126	EDGEFIELD	Signage of Routes	EDGEFIELD SHERIFF DEPT	Y	Y	SC	430	MEETING STREET ROAD
3	318154	ANDERSON	Signage of Routes	HWY PATROL	Y	Y	SC	153	SC 153
3	317796	ANDERSON	Signage of Routes	SANDY	Y	Y	S	29	HARRIS BRIDGE ROAD
3	317100	ANDERSON	Signage of Routes	HWY PATROL	Y	Y	US	76	US 76
3	315424	ANDERSON	Signage of Routes	STEPHANIE	Y	Y	SC	8	EASLEY HIGHWAY
3	310038	ANDERSON	Signage of Routes	HWY PATROL	Y	Y	S	105	GOOD HOPE CHURCH ROAD
3	309384	ANDERSON	Signage of Routes	HWY PATROL	Y	Y	S	56	WEST QUEEN STREET
3	306811	PICKENS	Signage of Routes	EASLEY P.D.	Y	Y	S	97	STEWART DRIVE
3	304147	ANDERSON	Signage of Routes	SANDI JEANS	Y	Y	US	29	US 29 NORTH
3	337857	PICKENS	Traffic Signal	CLEMSON	Y	Y	S	10	COLLEGE AVENUE
3	337840	PICKENS	Traffic Signal	PUBLIC WORK	Y	Y	SC	93	GREENVILLE HWY
3	333844	AIKEN	Traffic Signal	SCUP	Y	Y	US	25	EDGEFIELD RD
3	306845	AIKEN	Traffic Signal	KAYE MCNEIL	Y	Y	SC	19	WHISKEY ROAD
3	301096	AIKEN	Traffic Signal	CHIEF HANK FULMER	Y	Y	US	1	COLUMBIA HWY

Secretary of Transportation Report

5/2/2008

Secretary of Transportation 460 Items Approved

Cong Dist	Reg.#	County	Request Type	Requestor	Meets	Approval	Type	Route	Road Name
3	335835	ANDERSON	Traffic Signal	PAT	Y	Y	S	63	BREAZEFALE STREET
3	335283	ANDERSON	Traffic Signal	DANNY	Y	Y	SC	81	SC 81
3	334516	ANDERSON	Traffic Signal	DOUG	Y	Y	SC	81	SC 81
3	333806	ANDERSON	Traffic Signal	J.L TURNER	Y	Y	US	29	US 29
3	333809	ANDERSON	Traffic Signal	J.L TURNER	Y	Y	SC	28	SC 28
3	333802	ANDERSON	Traffic Signal	DOUG	Y	Y	I	85	I-85
3	333283	ANDERSON	Traffic Signal	SYLVIA	Y	Y	SC	24	SC 24
3	334886	PICKENS	Traffic Signal	CLEMSON PD	Y	Y	S	10	COLLEGE AVENUE
3	333252	ANDERSON	Traffic Signal	SYLVIA	Y	Y	SC	24	SC 24
3	332638	PICKENS	Traffic Signal	CLEMSON PD	Y	Y	S	10	COLLEGE AVENUE
3	331179	ANDERSON	Traffic Signal	WAYNE CAMPBELL	Y	Y	S	63	MASTER BLVD
3	331084	ANDERSON	Traffic Signal	HOPE	Y	Y	SC	28	SC 28
3	331082	ANDERSON	Traffic Signal	HOPE	Y	Y	SC	252	252 HWY
3	330343	ANDERSON	Traffic Signal	SC HWY PATROL	Y	Y	US	76	ANDERSON-BELTON HIGHWAY
3	330056	ANDERSON	Traffic Signal	HP	Y	Y	SC	81	SC 81
3	329006	ANDERSON	Traffic Signal	SHERRY	Y	Y	US	178	US 178
3	328562	ANDERSON	Traffic Signal	JULIE BOOZER	Y	Y	SC	81	SC 81
3	328452	ANDERSON	Traffic Signal	WILLIAM SULLIVAN	Y	Y	S	1045	NEW PROSPECT CHURCH RD.
3	328195	ANDERSON	Traffic Signal	BILL OWENS	Y	Y	SC	8	SC 8
3	327787	ANDERSON	Traffic Signal	LOUIS SMITH	Y	Y	SC	153	EARL MORRIS HIGHWAY
3	326112	ANDERSON	Traffic Signal	BILL OWENS	Y	Y	SC	8	HIGHWAY 8
3	326159	ANDERSON	Traffic Signal	DOUG	Y	Y	SC	86	SC 86
3	325204	ANDERSON	Traffic Signal	LYNN	Y	Y	SC	28	SC 28
3	324836	ANDERSON	Traffic Signal	TAMARA	Y	Y	SC	20	SC 20
3	324800	ANDERSON	Traffic Signal	SHERRY	Y	Y	SC	252	WEST GREER
3	324083	ANDERSON	Traffic Signal	SAM RHODES	Y	Y	SC	81	SC 81
3	323661	ANDERSON	Traffic Signal	DOUG	Y	Y	SC	86	SC 86
3	323121	ANDERSON	Traffic Signal	LYNN	Y	Y	SC	28	SC 28
3	323125	ANDERSON	Traffic Signal	LYNN	Y	Y	S	49	FLAT ROCK ROAD
3	323118	ANDERSON	Traffic Signal	LYNN	Y	Y	US	29	SHOCKLEY FERRY
3	322486	ANDERSON	Traffic Signal	HOPE	Y	Y	S	34	WHITEHALL ROAD
3	321898	ANDERSON	Traffic Signal	PAT	Y	Y	US	76	US 76
3	321575	ANDERSON	Traffic Signal	TOWN OF WILLIAMSTON	Y	Y	SC	20	SC 20
3	321197	ANDERSON	Traffic Signal	JOHN BARRETT	Y	Y	SC	81	SC 81
3	320661	ANDERSON	Traffic Signal	DOUG	Y	Y	SC	81	SC 81
3	320550	ANDERSON	Traffic Signal	MISTY	Y	Y	SC	20	SC 20
3	320284	ANDERSON	Traffic Signal	JOHN POOLE	Y	Y	SC	28	SC 28
3	320442	ANDERSON	Traffic Signal	UNKNOWN	Y	Y	SC	247	SC 247
3	320443	ANDERSON	Traffic Signal	UNKNOWN	Y	Y	S	101	ROOSEVELT DRIVE
3	319466	ANDERSON	Traffic Signal	FRITZ WEWERS	Y	Y	SC	86	SC 86
3	318931	ANDERSON	Traffic Signal	LYNN	Y	Y	S	263	WHITE STREET
3	318904	ANDERSON	Traffic Signal	LYNNE	Y	Y	S	22	DOBBINS BRIDGE ROAD
3	318917	ANDERSON	Traffic Signal	LYNNE	Y	Y	SC	81	SC 81
3	318313	ANDERSON	Traffic Signal	HWY PATROL	Y	Y	SC	28	SC 28 BYPASS
3	318323	ANDERSON	Traffic Signal	ROCHORDA RICE	Y	Y	SC	81	SC 81 NORTH
3	317795	ANDERSON	Traffic Signal	DON CHAMBLEE	Y	Y	SC	81	SC 81
3	316811	ANDERSON	Traffic Signal	HOPE	Y	Y	SC	28	SC 28 BYPASS
3	316812	ANDERSON	Traffic Signal	CAPTAIN CLARDY	Y	Y	SC	20	SC 20
3	316625	ANDERSON	Traffic Signal	HWY PATROL	Y	Y	SC	81	SC 81
3	314911	ANDERSON	Traffic Signal	HOPE	Y	Y	SC	24	SC 24
3	314914	ANDERSON	Traffic Signal	HOPE	Y	Y	SC	81	SC ROUTE 81
3	314580	ANDERSON	Traffic Signal	HWY PATROL	Y	Y	S	22	DOBBINS BRIDGE ROAD
3	313555	ANDERSON	Traffic Signal	HOPE	Y	Y	US	178	US 178

Secretary of Transportation Report

5/2/2008

Secretary of Transportation 460 Items Approved

Cong Dist	Reg.#	County	Request Type	Requestor	Meets	Approval	Type	Route	Road Name
3	311514	ANDERSON	Traffic Signal	FRITZ WEWERS	Y	Y	S	62	MC GEE ROAD
3	311303	ANDERSON	Traffic Signal	SC HIGHWAY PATROL	Y	Y	US	76	US 76
3	311297	ANDERSON	Traffic Signal	SC HIGHWAY PATROL	Y	Y	SC	81	SC 81
3	311023	OCONEE	Traffic Signal	ED HALBIG SENECA	Y	Y	SC	28	BLUE RIDGE BLVD
3	310069	ANDERSON	Traffic Signal	HOPE	Y	Y	SC	24	SC 24
3	309888	ANDERSON	Traffic Signal	SYLVIA	Y	Y	US	29	US 29
3	308553	ANDERSON	Traffic Signal	JACKIE	Y	Y	US	29	US 29
3	308336	ANDERSON	Traffic Signal	SCOTT CAUDLE	Y	Y	US	29	SAYRE STREET
3	306078	ANDERSON	Traffic Signal	SHERIFF'S DEPARTMENT	Y	Y	S	34	WHITEHALL ROAD
3	307563	ANDERSON	Traffic Signal	DOLIG	Y	Y	S	22	DOBBINS BRIDGE ROAD
3	307554	ANDERSON	Traffic Signal	DOLIG	Y	Y	SC	86	SC 86
3	306449	ANDERSON	Traffic Signal	RENEE CLARK	Y	Y	S	143	RIVER ROAD/OLD ANDERSON HWY.
3	306214	ANDERSON	Traffic Signal	RON	Y	Y	US	29	US 29
3	305623	ANDERSON	Traffic Signal	PAT	Y	Y	US	76	ANDERSON-BELTON HIGHWAY
3	305581	ANDERSON	Traffic Signal	SC HIGHWAY PATROL	Y	Y	SC	81	SC 81
3	333303	ANDERSON	Pavement Markings	WILTON EVANS	Y	Y	S	363	OAK RD.
4	337080	UNION	Curb Cuts	ERNEST BROWING	Y	Y	S	492	
4	337456	SPARTANBURG	Curb Cuts	HANK	Y	Y	S	188	OLD BURNETT ROAD
4	336514	SPARTANBURG	Curb Cuts	TOMMY MATTHEWS	Y	Y	S	204	BROWNING ROAD @ CROSS ANCHOR & ENOREE
4	336274	SPARTANBURG	Curb Cuts	VICTOR STANISLAGOV	Y	Y	S	211	WILKINS ROAD @ LAKE BOWEN
4	335891	SPARTANBURG	Curb Cuts	PETE RHINEHART	Y	Y	S	121	BETHANY CHURCH ROAD
4	333734	SPARTANBURG	Curb Cuts	SCHOOL DISTRICT SEVEN	Y	Y	S	390	DUPRE DRIVE @ SPTBG
4	333582	SPARTANBURG	Curb Cuts	MC MILLAN-CARTER, INC.	Y	Y	S	52	NEW CUT ROAD @ WELLFORD
4	331316	SPARTANBURG	Curb Cuts	JAYSON	Y	Y	S	252	TWO MILE CREEK ROAD
4	327623	SPARTANBURG	Curb Cuts	290 PROPERTIES, LLC	Y	Y	S	52	NEW CUT ROAD @ CAMPOBELLO & INMAN
4	327530	SPARTANBURG	Curb Cuts	SCHOOL DISTRICT ONE	Y	Y	S	1258	REDLAND ROAD @ LANDRUM
4	324453	SPARTANBURG	Curb Cuts	DANIEL PELUCANO	Y	Y	S	590	OLD GEORGIA ROAD @ MOORE & ROEBUCK
4	322102	SPARTANBURG	Curb Cuts	ELMER MOUTHS	Y	Y	S	252	TWO MILE CREEK ROAD
4	321252	GREENVILLE	Curb Cuts	BO HAWTHORNE	Y	Y	S	146	FORK SHOAL RD
4	313109	SPARTANBURG	Curb Cuts	KERRY COMER	Y	Y	S	190	SANDY FORD ROAD
4	311274	SPARTANBURG	Curb Cuts	SPTBG, CO. SCH. DIS 6	Y	Y	S	123	MOUNT ZION ROAD @ WELLFORD
4	302910	SPARTANBURG	Curb Cuts	JASON FOSTER	Y	Y	S	92	MOUNT LEBANON ROAD @ PAULINE
4	301948	SPARTANBURG	Curb Cuts	CLEVELAND WAREHOUSES	Y	Y	S	2	HOWARD STREET @ UNA
4	301812	SPARTANBURG	Curb Cuts	LUCY GIST	Y	Y	S	594	SOUTHGATE DRIVE
4	301639	SPARTANBURG	Curb Cuts	JIM WAY	Y	Y	S	493	FINCHER ROAD @ ROEBUCK
4	301652	SPARTANBURG	Curb Cuts	JIM WAY	Y	Y	S	493	FINCHER ROAD @ ROEBUCK
4	301640	SPARTANBURG	Curb Cuts	JIM WAY	Y	Y	S	493	FINCHER ROAD @ ROEBUCK
4	301962	SPARTANBURG	Curb Cuts	DEXTER A. CLEVELAND	Y	Y	S	2	HOWARD STREET @ UNA
4	316450	SPARTANBURG	Signage of Routes	HWY PATROL LOG	Y	Y	S	1007	JONES RD. @ F.R. 185
4	313025	SPARTANBURG	Signage of Routes	PATRICK	Y	Y	S	954	FRONTAGE RD OF 26
4	320507	GREENVILLE	Signage of Routes	LENWOOD COCHARN	Y	Y	S	344	STATE PARK RD
4	310429	SPARTANBURG	Signage of Routes	DIWAYNE THOMPSON	Y	Y	S	261	MCLEATH RD. @ WOODRUFF
4	325232	GREENVILLE	Signage of Routes	LARRY MERCER	Y	Y	US	25	US 95 NORTH
4	303215	GREENVILLE	Signage of Routes	LISA STEVENSON	Y	Y	S	547	ROPER MTN. EXT
4	330228	GREENVILLE	Signage of Routes	PEGGY PETERSON	Y	Y	SC	183	FARRIS BRIDGE ROAD
4	337396	SPARTANBURG	Signage of Routes	HWY PATROL	Y	Y	SC	150	GLENN SPRINGS ROAD @ PAULINE
4	337300	SPARTANBURG	Signage of Routes	HWY PATROL	Y	Y	SC	85	BUSINESS 85
4	335916	SPARTANBURG	Signage of Routes	MIKE MARTIN	Y	Y	S	1014	TRUCK STOP ROAD
4	334806	SPARTANBURG	Signage of Routes	HWY PATROL LOG	Y	Y	SC	56	CEDAR SPRINGS ROAD
4	316035	SPARTANBURG	Signage of Routes	JERRY CASEY	Y	Y	S	1078	ROGERS BRIDGE RD.
4	314586	SPARTANBURG	Signage of Routes	HWY PATROL	Y	Y	S	2006	DEWBERRY ROAD
4	313495	SPARTANBURG	Signage of Routes	RICK MCCRAW	Y	Y	S	581	BELCHER ROAD
4	309196	SPARTANBURG	Signage of Routes	CITIZEN	Y	Y	S	499	OAK GROVE ROAD @ WESTVIEW
4	302367	SPARTANBURG	Signage of Routes	PAM SUTTLES	Y	Y	SC	295	SC 295
4	300837	SPARTANBURG	Signage of Routes	WAYNE STONE	Y	Y	I	585	INTERSTATE 585 @ US 176 TO SC 9
4	297073	SPARTANBURG	Signage of Routes	CAROL CROWE	Y	Y	SC	357	SC 357
4	321393	SPARTANBURG	Signage of Routes	IBER TRIPP	Y	Y	S	231	MORRIS BRIDGE ROAD
4	319711	SPARTANBURG	Signage of Routes	HWY PATROL LOG	Y	Y	S	1734	RANDOLPH AVE. @ LANDRUM
4	319785	SPARTANBURG	Signage of Routes	HWY PATROL	Y	Y	S	191	BRYANT ROAD @ WHITNEY
4	319426	SPARTANBURG	Signage of Routes	HWY PATROL	Y	Y	S	976	CALVERY RD. @ 126 FRONTAGE
4	319337	SPARTANBURG	Signage of Routes	HWY PATROL LOG	Y	Y	S	191	BRYANT ROAD @ WHITNEY
4	315560	SPARTANBURG	Signage of Routes	SPARTANBURG	Y	Y	S	653	SIBLEY AVE
4	315562	SPARTANBURG	Signage of Routes	SPARTANBURG	Y	Y	S	263	CENTER STREET @ (S) SPTBG

Secretary of Transportation Report

5/2/2008

Secretary of Transportation 450 Items Approved									
Cong Dist	Reg.#	County	Request Type	Requestor	Meets	Approval	Type	Route	Road Name
4	313798	SPARTANBURG	Signage of Routes	DOUG LAYTON	Y	Y	S	231	MORRIS BRIDGE ROAD
4	310426	SPARTANBURG	Signage of Routes	JERRY SCHOOL BUS SUP.	Y	Y	S	539	WINGO ROAD @ ROEBUCK
4	337379	SPARTANBURG	Signage of Routes	HWY PATROL	Y	Y	S	63	ABNER CREEK ROAD
4	336359	SPARTANBURG	Signage of Routes	HWY PATROL	Y	Y	S	771	SPRINGFIELD ROAD
4	335984	SPARTANBURG	Signage of Routes	DISTRICT 3 SCHOOL BUS SHOP SUPERVISOR	Y	Y	US	176	PINE STREET @ SPTBG & PACOLET
4	333362	SPARTANBURG	Signage of Routes	OFFICER BOOKER	Y	Y	SC	56	HIGHWAY 56 @ CROSS ANCHOR & ENOREE
4	334583	SPARTANBURG	Signage of Routes	TROOPER MANLEY	Y	Y	SC	56	HIGHWAY 56 @ CROSS ANCHOR & ENOREE
4	334584	SPARTANBURG	Signage of Routes	TROOPER MANLEY	Y	Y	SC	49	UNION HIGHWAY @ CROSS ANCHOR & ENOREE
4	333346	SPARTANBURG	Signage of Routes	OFFICER MEYERS	Y	Y	S	56	OLD FURNACE ROAD @ BOILING SPRINGS, CAMPTON, & INMAN
4	333211	SPARTANBURG	Signage of Routes	HWY PATROL LOG	Y	Y	S	75	MT. LEBANON ROAD @ CAMPOBELLO
4	333517	SPARTANBURG	Signage of Routes	HWY PATROL	Y	Y	S	115	BLACKSTOCK ROAD (E)
4	333950	SPARTANBURG	Signage of Routes	HWY PATROL	Y	Y	S	75	MT. LEBANON ROAD @ CAMPOBELLO
4	332576	SPARTANBURG	Signage of Routes	LINDA WHITE	Y	Y	S	75	HANGING ROCK ROAD @ BOILING SPRING & INMAN
4	332244	SPARTANBURG	Signage of Routes	HWY PATROL	Y	Y	SC	85	BUSINESS 85
4	331420	SPARTANBURG	Signage of Routes	CHUCK DAWKINS	Y	Y	US	176	ASHEVILLE HIGHWAY
4	331431	SPARTANBURG	Signage of Routes	CHUCK DAWKINS	Y	Y	US	176	ASHEVILLE HIGHWAY
4	331444	SPARTANBURG	Signage of Routes	CHUCK DAWKINS	Y	Y	SC	101	SC 101
4	323663	UNION	Signage of Routes	JOHN D. MCCARLEY	Y	Y	S	86	RIVER ROAD
4	318210	SPARTANBURG	Signage of Routes	HWY PATROL	Y	Y	SC	150	SC-150
4	310803	SPARTANBURG	Signage of Routes	HWY PATROL	Y	Y	S	56	OLD FURNACE ROAD @ CHEROKEE SPRINGS
4	310271	SPARTANBURG	Signage of Routes	HWY PATROL	Y	Y	S	86	PRICE HOUSE ROAD @ HOBBSVILLE & WOODRUFF
4	309519	SPARTANBURG	Signage of Routes	NOT AVAILABLE	Y	Y	S	530	OLD GEORGIA ROAD @ MOORE & ROEBUCK
4	309515	SPARTANBURG	Signage of Routes	HWY PATROL	Y	Y	SC	292	HIGHWAY 292 @ INMAN
4	309192	SPARTANBURG	Signage of Routes	BOBBY HORNE	Y	Y	S	737	BUD ARTHUR BRIDGE ROAD @ COWPENS
4	308501	SPARTANBURG	Signage of Routes	HWY PATROL	Y	Y	S	226	HAMMETT GROVE ROAD
4	308094	SPARTANBURG	Signage of Routes	HWY PATROL	Y	Y	S	123	MOUNT ZION ROAD @ WELLFORD
4	307558	SPARTANBURG	Signage of Routes	DEPUTY MYERS	Y	Y	S	679	ABERNATHY ROAD @ INMAN
4	307126	SPARTANBURG	Signage of Routes	BILL	Y	Y	S	737	BUD ARTHUR BRIDGE ROAD @ COWPENS
4	306523	SPARTANBURG	Signage of Routes	HWY PATROL	Y	Y	S	191	FOSTERS GROVE ROAD
4	300079	SPARTANBURG	Signage of Routes	HWY PATROL LOG	Y	Y	SC	9	HIGHWAY 9 @ CAMPOBELLO & LAKE BOWEN
4	297895	SPARTANBURG	Signage of Routes	PATTY	Y	Y	S	12	BROCKMAN MCCLIMON ROAD @ WOODSCHAPEL
4	298235	GREENVILLE	Signage of Routes	MARY BENNETT	Y	Y	S	52	OLD PELZER RD
4	297888	SPARTANBURG	Signage of Routes	PATTY	Y	Y	S	12	BROCKMAN MCCLIMON ROAD @ WOODSCHAPEL
4	296884	SPARTANBURG	Signage of Routes	SHANNON	Y	Y	S	56	OLD FURNACE ROAD @ BOILING SPRINGS, CAMPTON, & INMAN
4	293391	SPARTANBURG	Signage of Routes	NICKIE SATTERFIELD	Y	Y	S	184	GIBSON ROAD @ LANDRUM
4	326491	GREENVILLE	Signage of Routes	PHILP WICKER	Y	Y	S	655	TANNER RD
4	337322	GREENVILLE	Signage of Routes	PATROL	Y	Y	S	540	SUBER RD
4	336919	SPARTANBURG	Signage of Routes	RICHARD SHARP	Y	Y	S	609	MOSS LANE @ LANDRUM
4	336791	GREENVILLE	Signage of Routes	DAVID ROSS	Y	Y	I	385	I-385
4	336621	GREENVILLE	Signage of Routes	GREENVILLE COUNTY OFFICE	Y	Y	S	121	DIVIDING WATER ROAD
4	333942	GREENVILLE	Signage of Routes	FRANCIS CAMPBELL	Y	Y	S	272	GARRISON RD
4	333210	GREENVILLE	Signage of Routes	JOHN CLARK	Y	Y	I	185	I-185
4	332095	SPARTANBURG	Signage of Routes	HWY PATROL	Y	Y	S	75	MT. LEBANON ROAD @ CAMPOBELLO
4	324977	SPARTANBURG	Signage of Routes	STEVE BELUE	Y	Y	SC	292	SC-292
4	319335	GREENVILLE	Signage of Routes	BESSIE PITMAN	Y	Y	S	277	JORDAN ROAD
4	313221	GREENVILLE	Signage of Routes	RODNEY PROPHIT	Y	Y	S	113	FEWS CHAPEL RD
4	306403	GREENVILLE	Signage of Routes	MS. LENARD	Y	Y	S	121	DIVIDING WATER ROAD
4	305312	GREENVILLE	Signage of Routes	DELLA TIMMONS	Y	Y	S	104	HUNT'S BRIDGE RD
4	302366	SPARTANBURG	Signage of Routes	COMMISSIONER ATKINS	Y	Y	SC	296	REIDVILLE ROAD @ MOORE, REIDVILLE & SPTBG
4	311104	SPARTANBURG	Traffic Signal	THOMAS TREMMEL	Y	Y	SC	290	DUNCAN MOORE HWY @ MOORE
4	337837	SPARTANBURG	Traffic Signal	HP	Y	Y	SC	295	SOUTHPORT RD
4	337318	GREENVILLE	Traffic Signal	HIGHWAY PATROL	Y	Y	I	65	I-65 SB
4	335272	GREENVILLE	Traffic Signal	HP	Y	Y	S	94	EAST NORTH ST
4	335043	GREENVILLE	Traffic Signal	PIEDMONT FIRE DEPT	Y	Y	SC	20	SC 20
4	335724	GREENVILLE	Traffic Signal	HP	Y	Y	US	25	US 25
4	335760	GREENVILLE	Traffic Signal	HP	Y	Y	S	564	GARLINGTON RD
4	335242	SPARTANBURG	Traffic Signal	HP	Y	Y	SC	295	SC-295
4	335301	GREENVILLE	Traffic Signal	HP	Y	Y	S	541	WEST GEORGIA RD
4	334320	GREENVILLE	Traffic Signal	HWY PATROL LOG	Y	Y	SC	14	SC 14
4	334321	SPARTANBURG	Traffic Signal	HWY PATROL LOG	Y	Y	S	42	RAINBOW LAKE ROAD @ BOILING SPRINGS
4	335039	GREENVILLE	Traffic Signal	SIMPSONVILLE	Y	Y	S	55	FAIRVIEW RD
4	335048	GREENVILLE	Traffic Signal	NO INFO	Y	Y	US	29	WADE HAMPTON BLVD
4	334160	SPARTANBURG	Traffic Signal	DALTON	Y	Y	SC	215	BLACKSTOCK ROAD @ ROEBUCK

Secretary of Transportation Report

5/2/2008

Secretary of Transportation 460 Items Approved

Cong Dist	Req.#	County	Request Type	Requestor	Meets	Approval	Type	Route	Road Name
4	334977	GREENVILLE	Traffic Signal	HP	Y	Y	US	29	WADE HAMPTON BLVD.
4	334979	GREENVILLE	Traffic Signal	FIRE DEPT	Y	Y	US	25	US 25
4	334881	GREENVILLE	Traffic Signal	HP	Y	Y	US	276	US 276
4	334884	GREENVILLE	Traffic Signal	HP	Y	Y	S	211	RUTHERFORD ROAD
4	333507	GREENVILLE	Traffic Signal	HP	Y	Y	US	29	MILLS AVE
4	333512	GREENVILLE	Traffic Signal	HP	Y	Y	US	25	US 25
4	333513	GREENVILLE	Traffic Signal	HP	Y	Y	US	25	AUGUSTA ST
4	333515	GREENVILLE	Traffic Signal	HP	Y	Y	S	52	OLD PELZER RD
4	333501	GREENVILLE	Traffic Signal	HP	Y	Y	S	107	BUTLER RD
4	333480	GREENVILLE	Traffic Signal	NO INFO	Y	Y	S	167	WAGGEL ROAD
4	333488	GREENVILLE	Traffic Signal	NO INFO	Y	Y	S	166	WEST LEE ROAD
4	331989	SPARTANBURG	Traffic Signal	JERRY GENOBLES	Y	Y	US	29	MAIN STREET @ SPTBG
4	333483	GREENVILLE	Traffic Signal	HP	Y	Y	S	166	BRUSHY CREEK
4	333491	GREENVILLE	Traffic Signal	TR PD	Y	Y	US	25	US 25
4	332640	SPARTANBURG	Traffic Signal	HP	Y	Y	US	176	ASHEVILLE HIGHWAY
4	332641	SPARTANBURG	Traffic Signal	HP	Y	Y	SC	14	HIGHWAY 14 @ LANDRUM & PELHAM
4	332642	GREENVILLE	Traffic Signal	HP	Y	Y	S	564	GARLINGTON RD
4	331614	SPARTANBURG	Traffic Signal	HWY PATROL LOG	Y	Y	SC	14	HIGHWAY 14 @ LANDRUM & PELHAM
4	331622	SPARTANBURG	Traffic Signal	HWY PATROL LOG	Y	Y	SC	14	HIGHWAY 14 @ LANDRUM & PELHAM
4	332645	SPARTANBURG	Traffic Signal	HP	Y	Y	SC	290	DUNCAN MOORE HWY @ MOORE
4	332647	SPARTANBURG	Traffic Signal	HP	Y	Y	SC	9	BOILING SPRINGS ROAD
4	332648	SPARTANBURG	Traffic Signal	HP	Y	Y	US	176	ASHEVILLE HIGHWAY
4	332661	GREENVILLE	Traffic Signal	HP	Y	Y	S	94	EAST NORTH ST
4	331688	SPARTANBURG	Traffic Signal	HP	Y	Y	SC	9	PINE STREET @ GLENDALE
4	331547	SPARTANBURG	Traffic Signal	CHIEF LEE JEFFCOAT	Y	Y	SC	357	HIGHWAY 357 @ CAMPOBELLO & INMAN
4	328436	GREENVILLE	Traffic Signal	BOBBY RIDGILL	Y	Y	S	347	HUDSON RD.
4	323627	GREENVILLE	Traffic Signal	STAR BRX	Y	Y	SC	86	SC 86
4	322947	GREENVILLE	Traffic Signal	ADAM MOORE	Y	Y	S	941	CORN ROAD
4	321684	GREENVILLE	Traffic Signal	DAVE WYMAN	Y	Y	S	272	GEORGIA RD.
4	310710	SPARTANBURG	Traffic Signal	SLAM	Y	Y	SC	55	CEDAR SPRINGS ROAD
4	309675	SPARTANBURG	Traffic Signal	TORIE MURRAY	N	Y	US	29	W O EZELL BLVD
4	309482	GREENVILLE	Traffic Signal	HWY PATROL	Y	Y	SC	290	LOCUST HILL RD.
4	308849	SPARTANBURG	Traffic Signal	DONNA SMITH	Y	Y	US	221	US 221
4	306756	SPARTANBURG	Traffic Signal	HWY PATROL LOG	Y	Y	S	2	HOWARD STREET @ UNA
4	298356	GREENVILLE	Traffic Signal	CITIZEN	Y	Y	SC	291	SOUTH PLEASANTBURG
4	298393	SPARTANBURG	Traffic Signal	SANDRA MCHAM	N	Y	S	57	EAST MAIN ST. CONVERSE
4	298338	GREENVILLE	Traffic Signal	CITIZEN	N	Y	SC	417	SC 417
4	298349	GREENVILLE	Traffic Signal	CITIZEN	N	Y	US	25	WHITE HORSE RD.
4	298351	GREENVILLE	Traffic Signal	CITIZEN	N	Y	S	20	WOODSIDE AVE
4	297834	GREENVILLE	Traffic Signal	CITIZEN	N	Y	S	273	HAYWOOD RD.
4	297851	GREENVILLE	Traffic Signal	CITIZEN	N	Y	S	142	ADAMS MILL RD
4	297008	GREENVILLE	Traffic Signal	BRIGETTE COHOON	Y	Y	SC	146	WOODRUFF RD
4	298385	GREENVILLE	Traffic Signal	CITIZEN	Y	Y	US	278	POINSETT HWY
4	298399	GREENVILLE	Traffic Signal	CITIZEN	Y	Y	S	453	HARRISON BRIDGE RD
4	298419	GREENVILLE	Traffic Signal	CITIZEN	Y	Y	S	164	BATESVILLE RD
4	292058	SPARTANBURG	Traffic Signal	WALTER	Y	Y	SC	296	REIDVILLE ROAD @ MOORE, REIDVILLE & SPTBG
4	304051	GREENVILLE	Pavement Markings	GEORGE PARIS	Y	Y	SC	253	SC 253
4	326611	GREENVILLE	Pavement Markings	VANACE SHRECKENGAST	Y	Y	S	38	MAIN STREET TAYLORS
4	337515	GREENVILLE	Pavement Markings	TAMMY - CITY OF MAULDIN	Y	Y	S	48	BETHEL RD.
4	330209	GREENVILLE	Pavement Markings	AUSTIN MADDEN	Y	Y	S	1098	FRONTAGE RD. (OFF SC-14)
4	318162	SPARTANBURG	Pavement Markings	BRUCE COHEN	Y	Y	SC	357	ARLINGTON ROAD
4	310660	GREENVILLE	Pavement Markings	CAROLYN HOPE CALDWELL	Y	Y	S	13	BUNCOMBE ROAD
4	306508	SPARTANBURG	Pavement Markings	JANET SMITH	Y	Y	SC	296	REIDVILLE ROAD @ MOORE, REIDVILLE & SPTBG

Secretary of Transportation Report

5/2/2008

Secretary of Transportation 460 Items Approved

Cong Dist	Reg.#	County	Request Type	Requestor	Meets	Approval	Type	Route/Road Name
4	331442	SPARTANBURG	Pavement Markings	CHUCK DAWKINS	Y	Y	SC	101 SC 101
5	325999	YORK	Enhancement Projects	J. SCOTT BENDEL	Y	Y	II	771 77
5	333461	KERSHAW	Curb Cuts	VALERIE A. WELLS	Y	Y	S	535 OLD GEORGETOWN ROAD EAST
5	320702	MARLBORO	Curb Cuts	ROBERT POUNCY	Y	Y	S	19 CAROLINA CHURCH ROAD
5	335327	MARLBORO	Curb Cuts	KAREN WILKINS	Y	Y	S	440 ODOM ROAD
5	335035	CHESTER	Curb Cuts	NOAH SCHUELLER	Y	Y	S	58 MOFFITT CREEK ROAD
5	323500	CHEROKEE	Curb Cuts	JAMES PENN	Y	Y	S	274 SARHATT SCHOOL ROAD
5	337313	SUMTER	Curb Cuts	FRANK BAKER	Y	Y	S	539 CANE SAVANNAH RD.
5	337088	LANCASTER	Curb Cuts	PHYLLIS MICKLE	Y	Y	S	605 WISTERIA WAY
5	337277	SUMTER	Curb Cuts	KATHY SMOTTS	Y	Y	S	282 LIVE OAK RD.
5	337056	KERSHAW	Curb Cuts	DIANE GREEN	Y	Y	S	858 CROOKED PINE ROAD
5	336882	SUMTER	Curb Cuts	THOMAS SNYDER	Y	Y	S	1250 MAYFIELD DR.
5	336821	KERSHAW	Curb Cuts	MORRIS A MARY LEE	Y	Y	S	489 CHERAW ROAD
5	336322	YORK	Curb Cuts	DAVIS ALLRED	Y	Y	S	195 MT. GALLANT ROAD
5	335556	LANCASTER	Curb Cuts	TIM RICHARDSON	Y	Y	S	123 TAXAHAW ROAD
5	335400	KERSHAW	Curb Cuts	ROBERT MCILLMAN	Y	Y	S	489 CHERAW ROAD
5	335013	KERSHAW	Curb Cuts	FAITH ROBINSON	Y	Y	S	888 EUBANK RD.
5	334966	KERSHAW	Curb Cuts	TAMMY R. ANDERSON	Y	Y	S	46 HERITAGE POND ROAD
5	334504	SUMTER	Curb Cuts	IRIS ABRAMS	Y	Y	S	596 COTTON ACRES RD.
5	334248	YORK	Curb Cuts	ANNISSA BIGGERS	Y	Y	S	1259 KILLDEER
5	333988	CHEROKEE	Curb Cuts	REBA LOWE	Y	Y	S	37 OLD METAL ROAD
5	333464	KERSHAW	Curb Cuts	JEFFREY M. PHILLIPS	Y	Y	S	847 COOK RD.
5	333145	SUMTER	Curb Cuts	MARIE SINGLETON	Y	Y	S	596 COTTON ACRES RD.
5	332793	KERSHAW	Curb Cuts	CECILIA MARIE KRIEG	Y	Y	S	527 CANTEY HILL ROAD
5	332124	KERSHAW	Curb Cuts	WILLIAM H. WEST	Y	Y	S	100 HASTY ROAD
5	332389	KERSHAW	Curb Cuts	CHARLES ARRINGTON	Y	Y	S	38 MAGNOLIA LN
5	331640	SUMTER	Curb Cuts	JASON SWAT	Y	Y	S	28 RACON RD.
5	331765	LEE	Curb Cuts	CRYSTIA KELLY	Y	Y	S	348 NEW HOPE RD.
5	331689	KERSHAW	Curb Cuts	JOHN P. SMITH	Y	Y	S	409 TICKLE HILL RD.
5	320245	CHEROKEE	Curb Cuts	CHARLOTTE DAVES	Y	Y	S	37 OLD METAL ROAD
5	337513	CHESTER	Curb Cuts	MICKEY GREEN	Y	Y	S	726 ROBERTS ROAD
5	336604	CHEROKEE	Curb Cuts	JOHNNY MCCLUNEY	Y	Y	S	34 TWIN BRIDGE ROAD
5	331532	KERSHAW	Curb Cuts	BRENDA Y. WOOD	Y	Y	S	845 WOODS LANE
5	331529	KERSHAW	Curb Cuts	JACQUILINE NEAL	Y	Y	S	697 NEAL SWITCH ROAD
5	331457	KERSHAW	Curb Cuts	JEROMY BIRKET	Y	Y	S	15 OLD STAGE COACH ROAD
5	331366	KERSHAW	Curb Cuts	TERESA FURMAN	Y	Y	S	20 LOCKHART ROAD
5	318507	SUMTER	Curb Cuts	WAYNE MORRIS	Y	Y	S	380 WISE DR.
5	318647	LEE	Curb Cuts	DORIS BAKER	Y	Y	S	28 MANNVILLE-ST. CHARLES ROAD
5	309609	SUMTER	Curb Cuts	LARRY JEFFERSON	Y	Y	S	43 BLACK RIVER RD.
5	308211	SUMTER	Curb Cuts	VALLERIE JEFFERSON	Y	Y	S	26 BLACK RIVER RD.
5	307420	KERSHAW	Curb Cuts	MICHEAL RUSH	Y	Y	S	387 MEDFIELD ROAD (CAMDEN)
5	306320	KERSHAW	Curb Cuts	LISA BARRRETT	Y	Y	S	620 LAKE ROAD (LUGOFF)
5	300256	SUMTER	Curb Cuts	BILL HUDSON	Y	Y	S	518 COLONY RD.
5	294710	KERSHAW	Curb Cuts	MARCIA WALKER	Y	Y	S	627 KENNEDY ROAD
5	294796	KERSHAW	Curb Cuts	ROY DOUGLAS FLETCHER	Y	Y	S	652 CLEARWATER LAKE ROAD
5	294007	KERSHAW	Curb Cuts	DAWN ROLLINGS	Y	Y	S	124 HALE GOLD MINE ROAD
5	334262	NEWBERRY	Curb Cuts	MARY ELLEN SLIGH	Y	Y	S	42 ST. LUKES CHURCH RD.
5	331958	YORK	Curb Cuts	FAYE ROBINSON	Y	Y	S	235 BEAMGUARD
5	325191	NEWBERRY	Curb Cuts	KAY PORTER	Y	Y	S	82 BACHMAN CHAPEL ROAD
5	337046	MARLBORO	Curb Cuts	CECIL KIMREY	Y	Y	S	203 KOLLOCK ROAD
5	320703	MARLBORO	Curb Cuts	LARRY PELHAM	Y	Y	S	479 N. KIRNEY CIRCLE
5	312206	DARLINGTON	Curb Cuts	DOUG BARWICK	Y	Y	S	1314 GLENWOOD DRIVE
5	316664	FAIRFIELD	Signage of Routes	BETTY SCOTT BELL	Y	Y	SC	34 SC-34 WEST - NEWBERRY ROAD
5	337436	FLORENCE	Signage of Routes	VALERIE	Y	Y	II	95 INTERSTATE 95
5	336783	DILLON	Signage of Routes	PHILIP DAVIS	Y	Y	S	690 W. CANAL RD.
5	334825	CHESTER	Signage of Routes	HIGHWAY PATROL	Y	Y	S	466 ROWELL ROAD
5	331984	YORK	Signage of Routes	CAREY SMITH	Y	Y	II	771 77
5	337144	DILLON	Signage of Routes	ROBERT SMITH	Y	Y	S	950 MARK RD.
5	337228	DARLINGTON	Signage of Routes	PATROL	Y	Y	S	65 HIGH POINT ROAD
5	336934	DARLINGTON	Signage of Routes	911	Y	Y	S	23 OLD CAMDEN ROAD
5	336969	DARLINGTON	Signage of Routes	911	Y	Y	S	1238 ROGER RD
5	297214	MARLBORO	Signage of Routes	JOYCE BRIGMAN	Y	Y	SC	9
5	295508	MARLBORO	Signage of Routes	TOMMY BOSTIC	Y	Y	S	516

Secretary of Transportation Report

5/2/2008

Secretary of Transportation 460 Items Approved									
Cong Dist	Req. #	County	Request Type	Requestor	Merits	Approval	Type	Route	Road Name
5	337306	LEE	Signage of Routes	CENTRAL DISPATCH	Y	Y	S	15	PUNCHMUN SLY ROAD
5	337209	CHESTERFIELD	Signage of Routes	E-911	Y	Y	S	843	THOMPSON CREEK RD.
5	337332	YORK	Signage of Routes	JAN FINKENSTADT	Y	Y	S	1395	BRAIRFIELD
5	337328	YORK	Signage of Routes	HWY. PATROL	Y	Y	S	80	CAMPBELL
5	337014	CHEROKEE	Signage of Routes	ELDER	Y	Y	S	162	NOBLE ROAD
5	335781	CHESTERFIELD	Signage of Routes	HOUSING AUTHORITY OF CHERAW - PENNY	Y	Y	S	636	DIZZY GILLESPIE DRIVE
5	334790	LEE	Signage of Routes	CENTRAL DISPATCH	Y	Y	S	92	RIDGE STREET
5	334460	LEE	Signage of Routes	CENTRAL DISPATCH	Y	Y	SC	341	SC. 341 (LYNCHBURG/BETHUNE)
5	333275	YORK	Signage of Routes	SC HIGHWAY PATROL	Y	Y	SC	5	HWY 5
5	333251	SUMTER	Signage of Routes	HIGHWAY PATROL	Y	Y	US	15	US-15 (NORTH)
5	333179	LEE	Signage of Routes	CENTRAL DISPATCH	Y	Y	S	28	MANNVILLE-ST. CHARLES ROAD
5	333735	CHESTERFIELD	Signage of Routes	E-911	Y	Y	SC	151	SC 151 BUS
5	332886	SUMTER	Signage of Routes	JEAN BRIGGS	Y	Y	S	119	HAYNESWORTH ST.
5	333727	CHESTERFIELD	Signage of Routes	CHERAW POLICE DEPT	Y	Y	S	200	JERSEY STREET
5	332657	YORK	Signage of Routes	JASON TINKLER	Y	Y	S	30	INDIA HOOK
5	332167	SUMTER	Signage of Routes	FRANK WAGGONER	Y	Y	S	282	LIVE OAK RD.
5	324659	CHEROKEE	Signage of Routes	CHEROKEE CTY 911	Y	Y	US	29	CHEROKEE STREET
5	324660	CHEROKEE	Signage of Routes	CHEROKEE COUNTY 911	Y	Y	US	29	CHEROKEE AVENUE EXT.
5	331632	SUMTER	Signage of Routes	JIMMY BAKER JR	Y	Y	SC	120	AUCE DR.
5	327660	SUMTER	Signage of Routes	LINDA OWEN	Y	Y	S	673	MASON RD.
5	325472	CHEROKEE	Signage of Routes	HWY PATROL LOG	Y	Y	S	57	DIAMOND ROAD
5	314516	KERSHAW	Signage of Routes	MAYOR CARLISLE DAVIS	Y	Y	S	63	WALTON ST
5	309886	KERSHAW	Signage of Routes	ERNESTINE ROSS	Y	Y	S	58	FLAT ROCK RD.
5	309743	KERSHAW	Signage of Routes	JADE ANDERSON	Y	Y	S	489	CHERAW ROAD
5	308098	KERSHAW	Signage of Routes	COMM. BOBBY JONES	Y	Y	S	354	KEY'S LN.
5	337381	YORK	Signage of Routes	PAULA MORGAN	Y	Y	S	423	STOWE ROAD - CLOVER
5	336998	YORK	Signage of Routes	WESLEY MATHIS	Y	Y	S	971	MATHIS
5	335756	NEWBERRY	Signage of Routes	N/A	Y	Y	SC	34	SC-34
5	333279	YORK	Signage of Routes	SC HIGHWAY PATROL	Y	Y	RS	6454	
5	337511	LANCASTER	Signage of Routes	SHERIFF DEPARTMENT	Y	Y	S	35	OLD HICKORY ROAD
5	337532	LANCASTER	Signage of Routes	SHERIFF'S DEPT	Y	Y	S	35	OLD HICKORY ROAD
5	336034	NEWBERRY	Signage of Routes	ARNOLD HILLER	Y	Y	S	336	EMORY STREET (NBV)
5	333434	CHEROKEE	Traffic Signal	LORRIE WYATT	Y	Y	S	24	THIRD STREET
5	336880	DARLINGTON	Traffic Signal	HARTSVILLE	Y	Y	S	37	SIXTH STREET
5	336662	KERSHAW	Traffic Signal	CAMDEN POLICE DEPT	Y	Y	US	1	DEKALB ST. (CAMDEN)
5	336122	KERSHAW	Traffic Signal	CAMDEN POLICE DEPT	Y	Y	US	1	DEKALB ST. (CAMDEN)
5	309744	KERSHAW	Traffic Signal	JADE ANDERSON	Y	Y	S	45	YORK STREET
5	309746	KERSHAW	Traffic Signal	JADE ANDERSON	Y	Y	S	81	LAURENS ST.
5	296874	KERSHAW	Traffic Signal	NANCY REEVES	Y	Y	S	76	CHESTNUT ST. (CAMDEN)
5	294737	SUMTER	Traffic Signal	SCHP	Y	Y	US	15	LAFAYETTE DR.
5	333141	NEWBERRY	Traffic Signal	COMPLEX	Y	Y	SC	121	SC 121
5	329990	SUMTER	Pavement Markings	DALE NEWTON	Y	Y	S	119	HAYNESWORTH ST.
5	328962	YORK	Guardrail	VIRGINIA WALKER	Y	Y	SC	160	HWY 160
5	334994	CHESTERFIELD	Guardrail	NAN BRADHAM	Y	Y	S	147	STATE ROAD
5	333991	CHESTERFIELD	Guardrail	HIGHWAY PATROL	Y	Y	US	1	US-1
6	300649	ORANGEBURG	Enhancement Projects	JOHN YOW	Y	Y	SC	33	RUSSELL ST. (ORANGEBURG)
6	331448	FLORENCE	Curb Cuts	JIM STROUD	Y	Y	S	925	GILBERT DRIVE
6	329099	FLORENCE	Curb Cuts	MARK BRANDIS	Y	Y	S	107	ALLIGATOR ROAD
6	312909	COLLETON	Curb Cuts	JOHN MURRAY	Y	Y	S	389	OTIS STREET
6	326866	FLORENCE	Curb Cuts	GARY J. FINKLEA	Y	Y	S	833	SAM HARRELL ROAD E
6	327169	FLORENCE	Curb Cuts	WILLIAM PEARSON	Y	Y	S	1278	LAKE SHORE DRIVE
6	293342	WILLIAMSBURG	Curb Cuts	GENEVIE NELSON	Y	Y	S	502	OAK GROVE CHURCH, GO
6	336801	FLORENCE	Curb Cuts	CLIFFORD CLAGG	Y	Y	S	712	SOUTHERN AIRE ROAD
6	335323	FLORENCE	Curb Cuts	JACQUELINE C. JONES	Y	Y	S	206	BREGG AVENUE
6	309505	CLARENDON	Curb Cuts	RAY MOORE	Y	Y	S	480	LESENE DRIVE
6	301597	CLARENDON	Curb Cuts	TRACY GANES	Y	Y	S	202	DILES BAY ROAD
6	337556	CLARENDON	Curb Cuts	DAVID McDONALD	Y	Y	S	400	DINGLE POND ROAD
6	337555	CLARENDON	Curb Cuts	DAVID ROGERS	Y	Y	S	365	BROWN ROAD
6	335936	CLARENDON	Curb Cuts	CHRIS DYMOND	Y	Y	S	28	HOTEL STREET
6	333901	ORANGEBURG	Curb Cuts	SHETENA BLANDING	Y	Y	S	202	PINELAND STREET (HOLLY HILL)
6	331951	CLARENDON	Curb Cuts	SANDRA PINKNEY	Y	Y	S	607	FOWLER ROAD
6	331921	CLARENDON	Curb Cuts	GARY PENNINGTON	Y	Y	S	351	KENWOOD ROAD
6	331647	ORANGEBURG	Curb Cuts	COREY MCALHANY	Y	Y	S	528	PERKINS RD

Secretary of Transportation Report

5/2/2008

Secretary of Transportation 460 Items Approved

Cong Dist	Req. #	County	Request Type	Requestor	Megs	Approval	Type	Route	Road Name
6	321086	ORANGEBURG	Curb Cuts	LASHONDA LEWIS	Y	Y	S	1009	MAPLE ST
6	320614	CLARENDON	Curb Cuts	SAMPSON PEARSON	Y	Y	S	79	SILVER ROAD
6	320472	BAMBERG	Curb Cuts	LEON FAUST, JR.	Y	Y	S	126	PLATT ROAD
6	297060	CLARENDON	Curb Cuts	EMS	N	Y	S	753	ACORN LANE
6	295655	ORANGEBURG	Curb Cuts	AUDIE MIXON	Y	Y	S	183	SNAKE SWAMP ROAD
6	337246	SUMTER	Curb Cuts	UNKNOWN CITIZEN	Y	Y	S	659	ROOSTER CIR.
6	337130	SUMTER	Curb Cuts	JERRY BENENHALEY	Y	Y	S	52	WEST AVE.
6	336036	SUMTER	Curb Cuts	BETTY HICKMAN	Y	Y	S	150	NORWODD DR.
6	335232	SUMTER	Curb Cuts	GARY GRAHAM	Y	Y	S	100	REYNOLDS RD.
6	334611	BERKELEY	Curb Cuts	O. L. THOMPSON CONSTRUCTION	Y	Y	S	99	CHARITY CHURCH ROAD
6	334614	BERKELEY	Curb Cuts	D. H. HAWKINS TRUCKING	Y	Y	S	99	CHARITY CHURCH ROAD
6	333967	DORCHESTER	Curb Cuts	ANDY SMITH	Y	Y	S	19	WIRE ROAD
6	332654	BERKELEY	Curb Cuts	JACKIE A KERCE	Y	Y	S	1120	AUTUM LANE
6	331712	SUMTER	Curb Cuts	JOHN HOLIDAY	Y	Y	S	260	MMMS RD.
6	3311910	BERKELEY	Curb Cuts	ROBERT BRADLEY	Y	Y	S	127	BETSY HOLE ROAD
6	331737	CHARLESTON	Curb Cuts	INGLESIDE PLANTATION APTS.	Y	Y	S	2275	BLUEHOUSE ROAD
6	330922	BERKELEY	Curb Cuts	LESLIE MARTILENO	Y	Y	S	1125	WILLIAMS LANE
6	314966	BERKELEY	Curb Cuts	ROBERT JACOBS	Y	Y	S	470	BUTTER ROAD
6	299698	DORCHESTER	Curb Cuts	R. G. DARBY	Y	Y	S	174	CARTER ROAD
6	330906	BERKELEY	Curb Cuts	FRANK MARTILENO	Y	Y	S	1125	WILLIAMS LANE
6	331734	DORCHESTER	Curb Cuts	D & A LLC	Y	Y	S	247	SANDRIDGE ROAD
6	329432	DORCHESTER	Curb Cuts	ARNOLD BIGGERSTAFF	Y	Y	S	247	SANDRIDGE ROAD
6	311973	SUMTER	Curb Cuts	HORNE REAL ESTATE	Y	Y	S	435	MYRTLE ST.
6	309069	SUMTER	Curb Cuts	MIKE MCCOY	Y	Y	S	829	CONWAY DR.
6	307900	SUMTER	Curb Cuts	KATHERINE BLAKELY	Y	Y	S	131	PEARSON RD.
6	307774	SUMTER	Curb Cuts	DEXTER ANDRADES	Y	Y	S	803	SARGENT RD.
6	306752	RICHLAND	Curb Cuts	TOM MARGLE	Y	Y	S	1292	OLD TWO NOTCH RD.
6	303729	RICHLAND	Curb Cuts	PATRICK HOPKINS	Y	Y	S	1117	CROSSING CREEK ROAD
6	299114	SUMTER	Curb Cuts	PRESBYTERIAN CHURCH	Y	Y	S	475	CONCORD CH. RD.
6	303015	RICHLAND	Curb Cuts	NKD	Y	Y	S	1041	PUMPER POND ROAD
6	296332	SUMTER	Curb Cuts	JODY FITZGERALD	Y	Y	S	574	LEMMON ST.
6	295624	SUMTER	Curb Cuts	MCSWAIN LAWS	Y	Y	S	1378	LYNCHESS RIVER RD.
6	293970	RICHLAND	Curb Cuts	NICOLE STANFORD	Y	Y	S	1300	WESTON RD.
6	299690	RICHLAND	Curb Cuts	BLUE RIDGE DEVELOPMEN	Y	Y	S	52	CLEMSON RD.
6	334167	MARION	Curb Cuts	MILTON HAMILTON	Y	Y	S	25	WAHEE ROAD
6	318694	WILLIAMSBURG	Curb Cuts	DAVID SPERLING	Y	Y	S	772	SAMPSON DRIVE
6	294456	GEORGETOWN	Curb Cuts	DEBORAH STAFFORD	Y	Y	S	478	
6	336793	FLORENCE	Signage of Routes	VAN THREEDGILL	Y	Y	S	106	TWIN CHURCH ROAD
6	337383	FLORENCE	Signage of Routes	D. L. TOWNSEND	Y	Y	US	378	EAST US 378
6	337222	FLORENCE	Signage of Routes	D. L. TOWNSEND	Y	Y	US	301	FREEDOM BOULEVARD
6	337224	FLORENCE	Signage of Routes	D. L. TOWNSEND	Y	Y	S	12	CHURCH STREET
6	338066	ORANGEBURG	Signage of Routes	JESSICA JACKSON	Y	Y	S	1638	CANAAN RD.
6	335533	ORANGEBURG	Signage of Routes	SENATOR JOHN MATTHEWS	Y	Y	S	692	ARISTA ROAD (HOLLY HILL)
6	338692	MARION	Signage of Routes	KENT M. WILLIAMS	Y	Y	US	76	
6	330892	ORANGEBURG	Signage of Routes	ERNEST BAIR	Y	Y	SC	406	NORWAY ROAD
6	336483	CLARENDON	Signage of Routes	ROBERT SCARBOROUGH	Y	Y	US	15	SUMMERTON HIGHWAY
6	336070	ORANGEBURG	Signage of Routes	TRAVIS MURRAY	Y	Y	US	301	JOHN C. CALHOUN DRIVE
6	334770	CLARENDON	Signage of Routes	DISPATCH	Y	Y	S	122	NEWMAN BRANCH ROAD
6	334784	CALHOUN	Signage of Routes	DPS	Y	Y	S	43	LONGSTREET ROAD
6	333906	ORANGEBURG	Signage of Routes	ORBG. COUNTY PUBLIC WORKS	Y	Y	S	104	DAWSON STREET (HOLLY HILL)
6	333537	ORANGEBURG	Signage of Routes	RODDY LANGLEY	Y	Y	S	935	KENNERLY RD.
6	332934	CALHOUN	Signage of Routes	ONEAL HOFFMAN	Y	Y	SC	6	CAWCAW HWY.
6	332014	ORANGEBURG	Signage of Routes	REBECCA WEST	Y	Y	S	1903	BOO CIRCLE (HOLLY HILL)
6	333795	ORANGEBURG	Signage of Routes	DEPARTMENT OF PUBLIC SAFETY	Y	Y	S	628	CHEROKEE ST.
6	331580	CALHOUN	Signage of Routes	HIGHWAY PATROL	Y	Y	S	22	BURKE ROAD
6	337443	ORANGEBURG	Signage of Routes	JOANN WOODRUM	Y	Y	SC	6	OLD NUMBER SIX
6	326559	ORANGEBURG	Signage of Routes	ROVA RUSSEL	Y	Y	S	1342	WARLEY RD.
6	325201	ORANGEBURG	Signage of Routes	WOODY BRAZELL	Y	Y	S	862	SYLVAN
6	324847	ORANGEBURG	Signage of Routes	ANDREA	Y	Y	S	932	MYERS RD.
6	316576	CALHOUN	Signage of Routes	RITA WESTBURY	Y	Y	SC	267	MCCORDS FERRY ROAD
6	306780	ORANGEBURG	Signage of Routes	WILLIAM LUK	Y	Y	US	321	SAVANNAH HWY.
6	298334	ORANGEBURG	Signage of Routes	T. F. RILEY	Y	Y	S	167	WILD HEARTS RD.
6	299521	CLARENDON	Signage of Routes	DISPATCH	Y	Y	SC	261	PAXVILLE HIGHWAY

Secretary of Transportation Report

5/2/2008

Secretary of Transportation 450 Items Approved										
Cong Dist	Req.#	County	Request Type	Requestor	Meets	Approval	Type	Route	Road Name	
6	297777	ORANGEBURG	Signage of Routes	HIGHWAY DISPATCH	Y	Y	US	301	FIVE CHOP RD	
6	296871	ORANGEBURG	Signage of Routes	LOUIS M. HAYWOOD	Y	Y	S	1839	BRUN PARKWAY	
6	296311	ORANGEBURG	Signage of Routes	PATROL	Y	Y	US	21	ROWESVILLE ROAD	
6	337439	RICHLAND	Signage of Routes	JANE DOE	Y	Y	S	2451	LARCHMONT ROAD	
6	337200	RICHLAND	Signage of Routes	JAMES DOE	Y	Y	US	21	NORTH MAIN ST	
6	336159	BERKELEY	Signage of Routes	JANICE REIN	Y	Y	S	946	TRINITY PLACE	
6	336160	BERKELEY	Signage of Routes	JANICE REIN	Y	Y	S	1068	SALEM DRIVE	
6	335925	BERKELEY	Signage of Routes	DARRELL RUDD	Y	Y	S	46	OLD DAIRY ROAD	
6	337205	RICHLAND	Signage of Routes	AMY	Y	Y	S	73	COLONIAL DR	
6	337212	RICHLAND	Signage of Routes	NETTIE SINGELTON	Y	Y	S	3993	CASTLETON LANE	
6	335761	SUMTER	Signage of Routes	UNKNOWN CITIZEN	Y	Y	SC	527		
6	335148	SUMTER	Signage of Routes	DISPATCH	Y	Y	US	521	US-521 (SOUTH)	
6	334371	SUMTER	Signage of Routes	LELIAN THOMAS	Y	Y	S	1088	LAWSON ST	
6	334357	LEE	Signage of Routes	CENTRAL DISPATCH	Y	Y	SC	58	SC 58	
6	334506	RICHLAND	Signage of Routes	DOT	Y	Y	S	70	PADGETT RD	
6	333149	SUMTER	Signage of Routes	HWY PATROL	Y	Y	SC	53	SC-53	
6	333430	RICHLAND	Signage of Routes	RICHARDSON	Y	Y	S	31	BUSH RIVER RD	
6	334556	RICHLAND	Signage of Routes	JOHN DOE	Y	Y	S	1339	NIGHTINGALE DRIVE	
6	332427	SUMTER	Signage of Routes	UNKNOWN CITIZEN	Y	Y	S	260	MIMS RD	
6	334561	RICHLAND	Signage of Routes	HWY PATROL	Y	Y	I	20	INTERSTATE 20	
6	332355	COLLETON	Signage of Routes	JULIE GARRIS, POSTMASTER	Y	Y	US	17	COTTAGEVILLE HIGHWAY	
6	334596	RICHLAND	Signage of Routes	OMBUDSMAN OFFICE	Y	Y	S	935	MT. ELON CHURCH ROAD	
6	327273	CHARLESTON	Signage of Routes	ROBERT FARRELL	Y	Y	S	1194	LOCKWOOD DRIVE	
6	326370	COLLETON	Signage of Routes	PATROLMAN ALAN ROUSE	Y	Y	SC	63	SNIDERS HWY	
6	314813	COLLETON	Signage of Routes	LLOYD JONES	Y	Y	S	40	JACKSONBORO ROAD	
6	297111	CHARLESTON	Signage of Routes	PATRICK J. McDONALD	Y	Y	I	526	MARK CLARK EXPRESSWAY	
6	336871	RICHLAND	Signage of Routes	CHARLES DICKERSON	Y	Y	S	2356	HARLEM STREET	
6	336374	COLLETON	Signage of Routes	ERNE GARDNER	Y	Y	SC	63	SNIDERS HWY	
6	336299	CHARLESTON	Signage of Routes	SC HWY PATROL	Y	Y	I	26	I-26	
6	335236	CHARLESTON	Signage of Routes	CAROLE WHITE	Y	Y	S	373	THEAR AVENUE	
6	332950	CHARLESTON	Signage of Routes	MCPD	Y	Y	I	26	I-26	
6	330068	SUMTER	Signage of Routes	DISPATCH	Y	Y	S	508	KEELS RD	
6	328113	SUMTER	Signage of Routes	FRANK WAGGONER	Y	Y	SC	120	PIKEWOOD RD	
6	323676	SUMTER	Signage of Routes	MRS SANDERS	Y	Y	US	521	US-521 (NORTH)	
6	306638	SUMTER	Signage of Routes	JIMMY JAMES	Y	Y	S	40	ST. PAUL CH RD	
6	308186	RICHLAND	Signage of Routes	BERNETTA WHITE (PTO)	Y	Y	SC	12	HAMPTON STREET	
6	308014	RICHLAND	Signage of Routes	RODGERS	Y	Y	S	963	ELGIN ROAD	
6	298944	BERKELEY	Signage of Routes	CRAIG CHUBB	Y	Y	US	176	STATE ROAD	
6	297381	RICHLAND	Signage of Routes	RANDY	Y	Y	I	77	INTERSTATE 77	
6	336897	COLLETON	Signage of Routes	SCHP DISPATCH	Y	Y	I	95	INTERSTATE I-95	
6	336911	WILLIAMSBURG	Signage of Routes	WILLIAMSBURG 911	Y	Y	S	254	DOC KELLAHAN ROAD	
6	335159	COLLETON	Signage of Routes	MAYOR PAUL FENDER	Y	Y	S	135	NEW STREET	
6	333845	COLLETON	Signage of Routes	VICTORY KING	Y	Y	S	18	ASHTON RD	
6	333886	COLLETON	Signage of Routes	SCHP DISPATCH	Y	Y	S	35	PEIRCE ROAD	
6	333833	COLLETON	Signage of Routes	REP. BILL BOWERS	Y	Y	S	28	BLACK CREEK RD	
6	331694	COLLETON	Signage of Routes	SCHP	Y	Y	S	35	PEIRCE ROAD	
6	301883	WILLIAMSBURG	Signage of Routes	D. L. TOWNSEND	Y	Y	SC	375	MACKEY ROAD	
6	301885	FLORENCE	Signage of Routes	D. L. TOWNSEND	Y	Y	SC	41	NORTH GEORGETOWN HWY	
6	301876	WILLIAMSBURG	Signage of Routes	D. L. TOWNSEND	Y	Y	US	52	SOUTH WILLIAMSBURG COUNTY HWY	
6	297355	WILLIAMSBURG	Signage of Routes	WILLIAMSBURG 911	Y	Y	US	521	US HWY 521	
6	295328	FLORENCE	Signage of Routes	FLORENCE HWY PATROL	Y	Y	S	99		
6	295128	WILLIAMSBURG	Signage of Routes	TOWN OF KINGSTREE	Y	Y	S	111	MARION ST	
6	331897	CLARENDON	Traffic Signal	DISPATCH	Y	Y	US	301	ALEX HARVIN HWY	
6	336543	CLARENDON	Traffic Signal	DISPATCH	Y	Y	SC	261	PAXVILLE HIGHWAY	
6	332315	RICHLAND	Traffic Signal	SCHP	Y	Y	US	1	TWO NOTCH RD	
6	337761	BERKELEY	Traffic Signal	SPARKEY WRENN	Y	Y	SC	6	SC 6	
6	337645	CHARLESTON	Traffic Signal	NORTH CHARLESTON	Y	Y	S	62	MONTAGUE AVE	
6	337031	BERKELEY	Traffic Signal	HWY PATROL	Y	Y	US	17	US-17 ALT	
6	337030	BERKELEY	Traffic Signal	HWY PATROL	Y	Y	I	26	I-26	
6	336869	BERKELEY	Traffic Signal	HWY PATROL	Y	Y	US	17	US-17 ALT	
6	336949	DORCHESTER	Traffic Signal	DEBRA RICHBERG	Y	Y	US	17	SOUTH MAIN SREET	
6	336849	BERKELEY	Traffic Signal	HWY PATROL	Y	Y	I	26	I-26	
6	336860	BERKELEY	Traffic Signal	HWY PATROL	Y	Y	I	26	I-26	

Secretary of Transportation Report

5/2/2008

Secretary of Transportation 460 Items Approved										
Cong Dist	Req. #	County	Request Type	Requestor	Meets	Approval	Type	Route	Road Name	
6	336866	BERKELEY	Traffic Signal	HWY PATROL	Y	Y	I	26	I-26	
6	336845	CHARLESTON	Traffic Signal	CITY OF CHARLESTON	Y	Y	S	20	MAIN ROAD	
6	336776	DORCHESTER	Traffic Signal	MRS SALMON	Y	Y	SC	642	DORCHESTER ROAD	
6	336773	DORCHESTER	Traffic Signal	OLD FORT FIRE STATION	Y	Y	S	230	LADSON ROAD	
6	336769	CHARLESTON	Traffic Signal	NORTH CHARLESTON PD	Y	Y	S	13	REMOUNT ROAD	
6	336704	BERKELEY	Traffic Signal	HWY PATROL	Y	Y	I	26	I-26	
6	336700	DORCHESTER	Traffic Signal	JERRY STOUT	Y	Y	SC	165	BACON BRIDGE ROAD	
6	336696	CHARLESTON	Traffic Signal	CHIP SOLES	Y	Y	S	20	MAIN ROAD	
6	335463	FLORENCE	Pavement Markings	D. L. TOWNSEND	Y	Y	S	13	NATIONAL CEMETERY ROAD	
6	335476	FLORENCE	Pavement Markings	D. L. TOWNSEND	Y	Y	S	12	CHURCH STREET	
6	297506	DORCHESTER	Pavement Markings	DORCHESTER COUNTY	Y	Y	US	78	EAST JIM BILTON BLVD.	
6	330919	COLLETON	Pavement Markings	GEORGE WHITE/MAYOR	Y	Y	S	81	SALLEY ACKERMAN DRIVE	
6	290543	SUMTER	Pavement Markings	JACK PRINCE	Y	Y	S	62	CLARK ST. (PINWOOD)	
6	301890	FLORENCE	Pavement Markings	D. L. TOWNSEND	Y	Y	S	607	STUCKEY STREET	
6	301892	FLORENCE	Pavement Markings	D. L. TOWNSEND	Y	Y	S	124	HAMPTON STREET	
6	301897	FLORENCE	Pavement Markings	D. L. TOWNSEND	Y	Y	SC	41	NORTH GEORGETOWN HWY	
6	301899	FLORENCE	Pavement Markings	D. L. TOWNSEND	Y	Y	S	134	MARION ST	
6	336753	CLARENDON	Guardrail	DISPATCH - DONNA	Y	Y	US	301	NORTH BROOKS STREET	
Secretary of Transportation 460 Items Not Approved										
Cong Dist	Req. #	County	Request Type	Requestor	Meets	Approval	Type	Route	Road Name	Justification
1	297694	CHARLESTON	Curb Cuts	THE PANTRY	N	N	S	81	SYCAMORE AVENUE	THIS WORK REQUEST WAS PLACED BY MISTAKE AS A PERMIT THAT WAS NEVER PROCESSED WORK WOULD HAVE BEEN COMPLETED BY OTHERS
1	329836	GEORGETOWN	Curb Cuts	TYSON WALKER	N	N	S	180	JACKSON VILLAGE ROAD	THE 3 DRIVEWAY PIPES THAT THE LAND OWNER SAID WERE HIGH DID NOT LOOK HIGH TO ME. I DON'T THINK WE NEED TO ADJUST ANY OF THEM. THE DITCH ONLY HOLDS ABOUT 2' OF WATER AND THAT ISN'T TO BAD FOR GEORGETOWN COUNTY. EVERYTHING IS SO FLAT IN THAT AREA
1	332370	DORCHESTER	Signage of Routes	MR. JOHN CALVERT	N	N	S	302	WILSON DRIVE	THIS ROADWAY IS VERY HEAVILY RESIDENTIAL. MR. WILSON WAS REFERRED TO THE PALMETTO PRIDE ORGANIZATION
1	331182	CHARLESTON	Signage of Routes	SAMUJAL HEYWARD	N	N	S	2032	SANDERS ROAD	CITIZEN WAS REFERRED TO THE PALMETTO PRIDE ORGANIZATION. NO FURTHER ACTION REQUIRED.
1	330534	CHARLESTON	Signage of Routes	BARRIE BOZART	N	N	SC	171	FOLLY ROAD	AFTER SPEAKING WITH MR. BOZART, HE WAS REQUESTED SIGNS ON MARTELLO DRIVE. THIS SECTION IS NOT MAINTAINED BY SCDOT. HE WAS REFERRED TO THE CITY OF CHARLESTON'S TRAFFIC AND TRANSPORTATION DEPARTMENT.
1	331039	BERKELEY	Signage of Routes	JAMES BODIFORD	N	N	S	75	WHITE	THE SECTION OF WHITE STREET WHERE MR BODIFORD REQUESTED SIGNS DOES NOT BELONG TO THE STATE. MR. BODIFORD WAS REFERRED TO THE COUNTY
1	328974	CHARLESTON	Signage of Routes	BILL MCCAULEY	N	N	S	726	ORAGNE GROVE ROAD	CHURCH IS NOT ON NATIONAL HISTORIC REGISTRY. THEREFORE, IT DOES NOT JUSTIFY DIRECTIONAL SIGNING. CITIZEN WAS INFORMED OF OUR GUIDELINES FOR SIGNING
1	326455	CHARLESTON	Signage of Routes	NANCY PELLATT	N	N	S	98	GUERINS BRIDGE ROAD	ROADWAY WAS REVIEWED AND SPEED LIMIT IS APPROPRIATE. CONDITIONS DO NOT JUSTIFY THE PROHIBITION OF TRUCK TRAFFIC. REVIEW OF TRUCK TRAFFIC REVEALED THAT IT WAS TEMPORARY DUE TO SOME NEW DEVELOPMENT
1	328603	CHARLESTON	Signage of Routes	ROBERT D SOJOURNER, SR.	N	N	US	17	US 17	REQUEST WAS REVIEWED. WE DO NOT ALLOW SIGNS OF THIS TYPE TO BE PLACED IN THE STATE'S ROW. CITY WAS INFORMED OF THIS AND TOLD THAT WE WOULD NOT OBJECT TO THEM PLACING THESE TYPE SIGNS OUTSIDE THE STATE'S ROW.
1	304759	BERKELEY	Signage of Routes	LYNDA ASTON	N	N	US	176	ST. JAMES AVE.	MS ASHTON WAS INFORMED THAT BERKELEY COUNTY GOVERNMENT WOULD HAVE TO PLACE THESE SIGNS UNDER ENCROACHMENT PERMIT.
1	304594	CHARLESTON	Signage of Routes	KATHLEEN WILSON	N	N	S	1028	HARBORVIEW ROAD	LOCATION WAS REVIEWED AND CONDITIONS DO NOT
1	297134	CHARLESTON	Signage of Routes	LT. TIM HUEY	N	N	S	57	BEE'S FERRY ROAD	ROADWAY WAS REVIEWED AND EXISTING SPEED LIMIT IS APPROPRIATE. NO CHANGES ARE JUSTIFIED.
1	297222	CHARLESTON	Signage of Routes	MARGARET MARTIN	N	N	S	1839	DIXIE PLANTATION	INTERSECTION WAS REVIEWED AND STOP SIGNS ARE PLACED IN THE MOST PRACTICAL LOCATION FOR THE ALIGNMENT OF THE INTERSECTION.
1	333349	CHARLESTON	Traffic Signal	MICHAEL DALRYMPLE	N	N	SC	642	DORCHESTER ROAD	INTERSECTION WAS REVIEWED AND DOES NOT WARRANT LEFT TURN PHASE FOR THAT APPROACH.

Secretary of Transportation Report

5/2/2008

Secretary of Transportation 460 Items Not Approved										
Cong Dist	Req.#	County	Request Type	Requestor	Meets	Approval	Type	Route	Road Name	Justification
1	331070	CHARLESTON	Traffic Signal	NORRIS DAVIS	N	N	S	2421		INTERSECTION WAS REVIEWED AND LEFT TURN PHASE IS NOT JUSTIFIED. RESPONSE WAS FORWARDED TO MR. DAVIS.
1	330120	CHARLESTON	Traffic Signal	MS. BRUCE WADDEY	N	N	SC	61	ASHLEY RIVER ROAD	THIS TRAFFIC SIGNAL IS MAINTAINED BY THE CITY OF CHARLESTON. REQUEST WILL BE FORWARDED TO THEM FOR REVIEW AND RESPONSE.
1	328584	CHARLESTON	Traffic Signal	MS. ANN DONALDSON	N	N	S	56	MATHIS FERRY ROAD	SIGNALS WITHIN THE TOWN OF MT. PLEASANT ARE MAINTAINED BY THE TOWN. REQUEST WAS FORWARDED TO BRAD MORRISON FOR REVIEW. EMAIL WAS SENT TO MS. DONALDSON GIVING HER THIS INFORMATION.
1	331045	BERKELEY	Pavement Markings	CHIEF WILCOX	N	N	S	809	FOSTER CREEK ROAD	INTERSECTION WAS REVIEWED. CENTER MEDIAN IS NOT WIDE ENOUGH TO BE MARKED AS A LEFT TURN LANE. IT IS STRICTLY A TAPER SECTION TO ACCOMMODATE PAVEMENT WIDENING FOR THE OPPOSITE LEFT TURN LANE.
1	330226	CHARLESTON	Pavement Markings	HANK TANAKA	N	N	S	20	BOHICKET ROAD	ROADWAYS WERE REVIEWED AND REVERSING DIRECTION OF TRAFFIC IS NOT JUSTIFIED. THE ROADWAYS WILL BE ADDED TO THE NEXT AVAILABLE PAVEMENT MARKING CONTRACT IN ORDER TO IMPROVE EXISTING PAVEMENT MARKINGS
1	331089	CHARLESTON	Pavement Markings	LAWRENCE WARD	N	N	US	78		THIS IS THE SIDE STREET FOR THE INTERSECTION AND THIS ROADWAY IS NOT MAINTAINED BY SCDOT. CALLED NORTH CHARLESTON PUBLIC WORKS AND ALSO REFERRED CITIZEN TO THE PUBLIC WORKS DEPARTMENT.
1	294930	HORRY	Guardrail	PATROL	N	N	US	701	HWY 701	DON'T SEE WHERE GUARDRAIL DAMAGE. RICKY
2	337254	ALLENOLE	Curb Cuts	BOBBY JONES JR.	N	N	S	23	TERRY RD.	TALKED TO MR. JONES AND EXPLAINED THAT HE DOES NOT OWN PROPERTY ON TERRY ROAD (S03-23) AND THAT SCDOT COULD NOT GIVE HIM A DRIVE AT THIS TIME.
2	336693	HAMPTON	Curb Cuts	MARY FREEMAN	N	N	S	17	POCOTALICO ROAD	PROPERTY HAS THREE EXISTING DRIVES WITHIN 300'. TALKED WITH PROPERTY OWNER AND AGREED TO ELIMINATE TWO DRIVES. THIS CAN BE RESOLVED WHEN NORMAL GRADING IS IN AREA.
2	309068	JASPER	Curb Cuts	CLARO SANTBANEZ GOMEZ	N	N	S	13	BEE'S CREEK ROAD	DRIVE DOES NOT MEET S.C.D.O.T. REQUIREMENT AND A DRIVEWAY WAS NOT INSTALLED. INSPECTION WAS PERFORMED ON 10/15/07.
2	299211	JASPER	Curb Cuts	STEVEN SAGER	N	N	S	64	THIRD AVENUE	SECTION OF ROADWAY TURNED OVER TO JASPER COUNTY.
2	299213	JASPER	Curb Cuts	STEVEN SAGER	N	N	S	80	FOURTH AVENUE	SECTION OF ROADWAY TURNED OVER TO JASPER COUNTY.
2	297334	JASPER	Curb Cuts	STEVEN SAGER	N	N	S	74	SECOND AVENUE	SECTION OF ROADWAY TURNED OVER TO JASPER COUNTY.

Secretary of Transportation Report

5/2/2008

Secretary of Transportation 460 Items Not Approved										
Cong Dist	Req.#	County	Request Type	Requestor	Meets	Approval	Type	Route	Road Name	Justification
2	300051	BEAUFORT	Curb Cuts	DAVID STEBBING	N	N	S	79	SPANISH WELLS ROAD	THIS WORK ORDER IS A DUPLICATE THE OTHER NUMBER IS 297993
2	337493	LEXINGTON	Signage of Routes	GARY @ SHERIFF'S DEPT	N	N	S	1209	FAIRLANE DR.	NOT AT THIS LOCATION, SIGN BELONGS TO THE COUNTY. REPORTED TO OFFICE AND THEY CALLED COUNTY MAINTENANCE
2	331304	BARNWELL	Signage of Routes	PICKEN WILLIAMS JR.	N	N	S	41	REYNOLDS RD	OTE REVIEWED. NO SAFETY ISSUES FOUND. NO CHANGES NEEDED.
2	296436	BARNWELL	Signage of Routes	STEPHANIE @ DISPATCH	N	N	SC	64	DUNBARTON BLVD	STOP SIGN WAS COMING OUT OF REIDS PARKING LOT. NOT IN STATE HIGHWAY SYSTEM
2	328356	ALLENDALE	Signage of Routes	AMY SCOTT	N	N	US	278	ALLENDALE FAIRFAX HWY.	SENT A LETTER TO MS SCOTT AND EXPLAINED OUR WAYFINDING SIGN POLICY TO HER AND DIRECTED HER TO EITHER THE TOWN OF ALLENDALE, TOWN OF FAIRFAX OR THE COUNTY OF ALLENDALE
2	296414	ALLENDALE	Signage of Routes	MARSHALL SMITH	N	N	S	477	EWING SMITH RD.	WHEN ASSESSED THERE WERE NO EVIDENCE OF CARS PARKING ON RIGHT OF WAY AND THERE WAS NO LITTERING. MS SMITH WORKS IS THE SECRETARY FOR SHERIFF'S DEPARTMENT AND WAS ADVISED TO ASK THE SHERIFF'S OFFICE TO PATROL
2	333272	LEXINGTON	Signage of Routes	HWY PATROL	N	N	S	288	SOUTH BRECON AVE.	REPAIR SIGN TO MEET SCOTD STANDARDS
2	307516	RICHLAND	Signage of Routes	MEGAN MONDAY	N	N	S	1534	VETERANS RD	SIGHT DISTANCE FROM VETERANS ROAD IS MORE THAN ADEQUATE AND THERE DOES NOT APPEAR TO BE ANY REASON TO PROHIBIT RIGHT TURNS ON RED. NO CHANCES IN INTERSECTION OPERATION IS RECOMMENDED.
2	336687	RICHLAND	Signage of Routes	MR. EVERETT DAVIS	N	N	S	698	WASH LEVER RD	WASH LEVER ROAD IS POSTED 45-MPH. THIS SPEED LIMIT IS THE APPROPRIATE SPEED LIMIT FOR THIS CURVE. SIGNING IS NOT RECOMMENDED AT THIS TIME.
2	333402	BEAUFORT	Signage of Routes	SCOTT ADAMS	N	N	US	278	FORDING ISLAND ROAD	LOCATION WAS REVIEWED AND THERE IS AN EXISTING PRIVATE SIGN AT THE INTERSECTION IN THE MEDIAN THAT IS VISIBLE FROM US-278. REQUESTED SIGNING IS NOT JUSTIFIED.
2	333691	LEXINGTON	Signage of Routes	MR. JOEY REID	N	N	US	378	HIGHWAY 378	NO CHANGE RECOMMENDED IN THE POSTED SPEED LIMIT.
2	331311	LEXINGTON	Signage of Routes	PATTY @ CITY OF CAYCE	N	N	S	1431	BROOKS CUFF RD.	DID NOT FIND ANYTHING WRONG.
2	329508	LEXINGTON	Signage of Routes	STEVENS @ HWY PATROL	N	N	US	378	SUNSET BLVD.	SIGN IS IN THE WAL-MART PARKING LOT. IT IS NOT OURS AND IS OFF OUR RIGHT-A-WAY.
2	327408	BEAUFORT	Signage of Routes	TOWN OF PORT ROYAL	N	N	S	94	12TH STREET	LOCATIONS WERE REVIEWED AND THESE ROADS HAVE BEEN TURNED OVER TO THE TOWN FOR MAINTENANCE
2	312247	LEXINGTON	Signage of Routes	EDITH HARMON	N	N	S	177	MEETZE ST.	BASED ON OUR REVIEW, WE DID NOT IDENTIFY ANY CHANGE IN CONDITIONS THAT WOULD INDICATE A NEED FOR A REDUCTION IN THE SPEED LIMIT. THE REVIEW REVEALED THAT THE EXISTING SPEED LIMIT IS APPROPRIATE FOR THE ROADWAY CONDITIONS AND ROADSIDE DEVELOPMENT. AS A RESULT, WE DO NOT RECOMMEND THAT THE SPEED LIMIT BE REDUCED AT THIS TIME.

Secretary of Transportation Report

5/2/2008

Secretary of Transportation 460 Items Not Approved										
Cong Dist	Req.#	County	Request Type	Requestor	Meets	Approval	Type	Route	Road Name	Justification
2	302510	RICHLAND	Signage of Routes	PAT DRAKE	N	N	US	21	WILSON BLVD	SIGHT DISTANCE FROM FACILITY DRIVEWAY IS ADEQUATE FOR POSTED SPEED LIMIT. THERE ARE "SCHOOL BUS ENTERING HIGHWAY" WARNING SIGNS ON BOTH APPROACHES TO FACILITY. NO ADDITIONAL SIGNING IS RECOMMENDED.
2	335745	BEAUFORT	Traffic Signal	MS. STEPHANIE WRAY	N	N	US	278	FORDING ISLAND ROAD	SIDE STREET WILL BE WIDENED IN THE NEAR FUTURE WHICH WILL ALLOW FOR DUAL LEFT TURNS FROM 278 ONTO BURNT CHURCH ROAD. THIS WILL REQUIRE A PROTECTED LEFT TURN PHASE. PROTECTED PHASING AT THIS POINT WILL SIGNIFICANTLY DECREASE LOS FOR THAT LEFT TURN MOVEMENT. PROTECTED PHASE IS NOT JUSTIFIED.
2	334236	BEAUFORT	Traffic Signal	STEPHANIE WRAY	N	N	S	163	BURNT CHURCH ROAD	SIDE STREET WILL BE WIDENED IN THE NEAR FUTURE WHICH WILL ALLOW FOR DUAL LEFT TURNS FROM 278 ONTO BURNT CHURCH ROAD. THIS WILL REQUIRE A PROTECTED LEFT TURN PHASE. PROTECTED PHASING AT THIS POINT WILL SIGNIFICANTLY DECREASE LOS FOR THAT LEFT TURN MOVEMENT. PROTECTED PHASE IS NOT JUSTIFIED.
2	309589	LEXINGTON	Traffic Signal	LOUIE JACOBS	N	N	SC	60	LAKE MURRAY BLVD	TALKED TO HIM ON THE PHONE AND EXPLAINED RECENT OPTIMIZATION. MADE NO CHANGES AT THIS TIME.
2	297117	JASPER	Pavement Markings	HERBERT STANLEY	N	N	S	16	MILLPOND ROAD	ADT DOES NOT JUSTIFY CENTERLINE MARKINGS PER MUTCD. REVIEWED ROADWAY, INFORMED BY MAINTENANCE THAT MARKINGS WERE REMOVED DUE TO CHIP SEAL PROJECT. ROADWAY ADT DOES NOT JUSTIFY THE APPLICATION OF CENTERLINE MARKINGS
2	333013	LEXINGTON	Pavement Markings	BRIT POOLE	N	N	US	378	SUNSET BLVD	CHECKED STOP BARS AT BULO THEY WERE FINE. CALLED THE TOWN AND THEY WANTED AND X IN THE INTERSECTION TO KEEP PEOPLE FROM BLOCKING THE INTERSECTION. WE HAVE SIGNS OVERHEAD THEY NEED TO BE ENFORCED.
2	311191	LEXINGTON	Guardrail	BRIAN KULMAC	N	N	S	665	JESSAMINE RD.	THE CRITERIA SPECIFIED IN THE AASHTO ROADSIDE DESIGN GUIDE ARE NOT MET. IN ADDITION GUARDRAIL SHOULD BE INSTALLED ONLY IF IT REDUCES THE SEVERITY OF POTENTIAL ACCIDENTS. IN SOME ACCIDENTS, STRIKING A GUARDRAIL MAY BE JUST AS SEVERE OR MORE SEVERE THAN IF NO GUARDRAIL EXISTED. AREAS WHERE GUARDRAIL MAY BE JUSTIFIED INCLUDE ROADWAYS WITH STEEP EMBANKMENTS, AT APPROACHES TO BRIDGES, AND IN ADVANCE OF LARGE IMMOVABLE BRIDGE AND SIGN STRUCTURES.

Secretary of Transportation Report

5/2/2008

Secretary of Transportation 460 Items Not Approved										
Cong Dist	Req. #	County	Request Type	Requestor	Meets	Approval	Type	Route	Road Name	Justification
3	335146	ANDERSON	Curb Cuts	DENISE COMPTON	N	N	S	577	TRIPP STREET	THIS DRIVEWAY IS LOCATED WITHIN A COUNTY MAINTAINED SUBDIVISION AND OFF SCOOT R/W.
3	331059	ANDERSON	Curb Cuts	RORY LINDSEY	N	N	S	94	OLD PENDLETON ROAD	THIS IS SECOND DRIVEWAY AND APPEARS TO BE A BUSSINESS ENTRANCE. WILL HAVE TO DO UNDER ENCROACHMENT PERMIT.
3	329293	OCONEE	Curb Cuts	CASEY SPURLOCK	N	N	S	46	EBENEZER RD	THIS WAS INADVERTENTLY ENTERED TWICE. REQUESTOR HAS APPLIED TO INSTALL THIS AS A SECOND ENTRANCE THROUGH AN ENCROACHMENT PERMIT. THIS REQUEST THEREFORE IS BEING CLOSED.
3	327959	ANDERSON	Curb Cuts	KENNETH GRAVES	N	N	S	603	LAKEWOOD LANE	THIS IS COUNTY
3	327726	ANDERSON	Curb Cuts	VERONICA CRAIST	N	N	S	62	OLD DENVER ROAD	THESE ARE RENTALS AND WILL BE DONE UNDER ENCROACHMENT PERMIT. SL=55 MPH, SOL=1115', SOR = 421' TO DEAD END. SO OK. PROPERTY OWNER ALSO WANTING TO CLOSE ROAD AND MAKE IT PRIVATE.
3	313872	OCONEE	Curb Cuts	CHARLIE KNOWLES	N	N	S	546	BLACKJACK COVE RD	BARBARA HAS DETERMINED THAT THIS ENTRANCE DOES NOT MEET THE REQUIREMENTS SET IN THE ACCESS & ROADSIDE MANUAL STANDARDS. SD=125' EAST SD=648' WEST (25MPH) MEET WITH LAND OWNERS. WILL CUT BANK ON EAST SIDE. TO CONTACT ME IN A MONTH TO DO A RECHECK. (SEE PICTURES)
3	297070	AIKEN	Curb Cuts	DENNY MICHAELIS	N	N	S	936	SILVER BLUFF RD	DOESNOT MEET SCOOT STANDARDS NOT ENOUGH ROAD FRONTAGE
3	331061	EDGEFIELD	Curb Cuts	JOSEPH MCCANTS	N	N	S	68	KEY ROAD	SPEED LIMIT 45. S.D. 460575. PUT ON HOLD 3/7/08. PROPERTY OWNER IS CONSIDERING A NEW LOCATION FOR DRIVEWAY. 3-5-08 MR. MCCANTS CALLED AND SAID TO HOLD OFF ON DRIVEWAY. DRIVEWAY IS NOT TO PRIMARY RESIDENCE. WILL NEED TO APPLY FOR ENCROACHMENT PERMIT IN THE FUTURE TO INSTALL DRIVEWAY. CLOSED WORK REQUEST WITH NO FURTHER WORK REQUIRED DUE TO PROPERTY OWNER'S REQUEST AT THIS TIME. WILL ENTER NEW WORK REQUEST IN THE FUTURE IF OWNER DECIDES TO PROCEED WITH ENROACHMENT PERMIT APPLICATION.
3	325286	SALUDA	Curb Cuts	EILEEN CHAPMAN	N	N	S	432	BARNES MOODY DRIVE	CONTACTED PROPERTY OWNER ON TWO DIFFERENT OCCASSIONS REQUESTING PROOF OF PROPERTY OWNERSHIP. REQUESTOR HAS FAILED TO PROVIDE INFORMATION. THIS REQUEST HAS BEEN CLOSED WITH NO WORK TO BE COMPLETED AT THIS TIME. WILL GENERATE A NEW WORK REQUEST IF PROPERTY OWNER SUBMITS REQUIRED DOCUMENTATION.
3	301997	ANDERSON	Curb Cuts	DAVID TAYLOR	N	N	S	62	OLD DENVER ROAD	WAITING ON OWNER TO CALL BACK WHEN HIS WORK COMPLETE. NOTHING WE CAN DO
3	326923	ANDERSON	Signage of Routes	BUDDY FERGUSON	N	N	US	76	US 76	NO ACTION

Secretary of Transportation Report

5/2/2008

Secretary of Transportation 460 Items Not Approved										
Cong Dist	Req.#	County	Request Type	Requestor	Meets	Approval	Type	Route	Road Name	Justification
3	337384	LAURENS	Signage of Routes	TED NASH	N	N	S	96	FRIENDSHIP CHURCH ROAD	THRU TRUCKS POHIBITED SIGNS NOT RECOMMENDED. NOTE RETURN LETTER TO MR. NASH.
3	328421	OCONEE	Signage of Routes	WILLIAM ALLGOOD	N	N	US	76	US 76	NO ACTION
3	332701	ABBEVILLE	Signage of Routes	JENNIE BELTON	N	N	S	551	ROCKY RIVER AME CHURCH ROAD	SIGN THAT IS DOWN IS MAINTAINED BY COUNTY. COUNTY WAS INFORMED.
3	323352	ANDERSON	Signage of Routes	VANCE TOUCHTON - AGENT	N	N	I	85	I-85	NO ACTION
3	313214	PICKENS	Signage of Routes	REP. HIOTT	N	N	S	86	CEDAR ROCK STREET	NO ACTION
3	306859	ANDERSON	Signage of Routes	HENRY MEJR	N	N	S	17	HIGHWAY 17	NO ACTION. SPEED LIMIT CORRECT
3	303440	PICKENS	Signage of Routes	STEVE SEFICK	N	N	S	30	ISAQUEENA TRAIL	PROPERLY SIGNED. NO CHANGES NEEDED.
3	297067	OCONEE	Signage of Routes	MICHELLE SMITH	N	N	S	402	SHEEP FARM	STUDY COMPLETE. NO ACTION
3	313208	PICKENS	Traffic Signal	ANDREA BAKER	N	N	US	178	MOOREFIELD MEMORIAL HIGHWAY	NO LEFT TURN LANES AT THIS LOCATION. CANNOT ADD LEFT PHASE.
3	298128	OCONEE	Traffic Signal	BARBRA MOSS	N	N	US	76	CLEMSON HWY.	
3	298364	OCONEE	Traffic Signal	OCONEE COUNTY SHERIFF	N	N	SC	28	BLUE RIDGE BLVD	
3	336814	ANDERSON	Pavement Markings	PAM LEE	N	N	US	29	US 29	SPEED LIMIT HAS BEEN DROPPED THRU THIS AREA. NO CHANGE NEEDED FOR PASSING ZONE.
3	312231	ANDERSON	Pavement Markings	TINA BUYERS	N	N	SC	153	EARL MORRIS HIGHWAY	THERE ARE CURRENTLY LEFT TURN LANES ON BOTH SIDES OF ROE RD. NO ACTION
3	336861	ANDERSON	Guardrail	DEBRA ABLES	N	N	S	71	BLECKEY STREET	THE SECTION OF BLECKLEY STREET IS S-04-472 THAT THIS SITUATION INVOLVES. THE RAILROAD BED IS ABOVE THE ROADBED AND NO DEDICATED RIGHT-OF-WAY SUCH THAT DITCHLINE IS APPROXIMATELY 3 TO 4 FEET FROM EDGE OF PAVEMENT. RECOVERY AREA IS MINIMAL AT BEST BUT NO WAY TO INSTALL GUARDRAIL TO STANDARDS.
3	330369	OCONEE	Guardrail	ROBERT MCCALL	N	N	S	361	HICKORY LANE	ONLY A 6 FOOT DROP. DOES NOT MEET WARRANTS FOR GUARDRAIL INSTALLATION.
3	305604	OCONEE	Guardrail	MARVIN MOORE	N	N	US	76	US 76	THIS DOES NOT MEET DESIGN CRITERIA FOR GUARDRAIL. THE SLOPE DOES NOT GET STEEP UNTIL OFF OF THE RIGHT OF WAY AT THE PROPERTY LINE.
4	309410	SPARTANBURG	Signage of Routes	HWY PATROL LOG	N	N	SC	9	BOILING SPRINGS ROAD	NO ACTION
4	333214	SPARTANBURG	Signage of Routes	HWY PATROL LOG	Y	N	S	910	ZIMMERMAN RD.	THIS IS A COUNTY ROAD OFF SC 357
4	332896	SPARTANBURG	Signage of Routes	F E HENDRIX	Y	N	S	63	ABNER CREEK ROAD	SNOW RD IS A COUNTY NOTIFIED SAME OF PROBLEM
4	320623	GREENVILLE	Signage of Routes	MIKE DAVIS	N	N	S	384	SHANNON DR.	POSTED 25 WITH CURVE WARNING 15 MPH. NO ACTION
4	317663	GREENVILLE	Signage of Routes	DREW ADAMS	N	N	S	483	GALPHIN DR.	STOP SIGN IS VISIBLE. NO ACTION AT THIS TIME
4	309000	SPARTANBURG	Signage of Routes	HWY PATROL LOG	Y	N	S	41	BLACKSTOCK ROAD (N FAIRFOREST & (S) SPTGB	PERAIR / REPLACE SIGNS AS NEEDED
4	308248	SPARTANBURG	Signage of Routes	NOT AVAILABLE	Y	N	SC	129	FORT PRINCE BLVD.	REPAIR / REPLACE SPEEDLIMIT SIGN AS NEEDED
4	306350	GREENVILLE	Signage of Routes	BAILY HUMPHERY	N	N	US	25	US 25 NORTH	NO ACTION
4	306047	GREENVILLE	Signage of Routes	JAMES MOODY JR	N	N	S	199	OLD WHITE HORSE RD	NO ACTION
4	307314	SPARTANBURG	Signage of Routes	SHELLY	N	N	SC	9	BOILING SPRINGS ROAD	SIGN NOT NEEDED, ADJUSTMENTS MADE TO SIGNAL TIMINGS

Secretary of Transportation Report

5/2/2008

Secretary of Transportation 460 Items Not Approved										
Cong Dist	Req.#	County	Request Type	Requestor	Meets	Approval	Type	Route	Road Name	Justification
4	300594	SPARTANBURG	Signage of Routes	SHERRELL SEAY	N	N	S	462	LEXINGTON STREET	STUDY COMPLETE. DOES NOT WARRANT 4-WAY, VERY LOW VOLUME. SENDING WORK ORDER TO INSTALL CROSS ROAD WITH 10 MPH ADVISORY.
4	297581	GREENVILLE	Signage of Routes	RUSSELL HAWES	N	N	S	153	CURTIS ST	STUDY COMPLETE. NO ACTION
4	297076	SPARTANBURG	Signage of Routes	SENATOR GLEN REESE	N	N	S	187	FAIRFIELD ROAD @ CHESNEE	CHANGE IN TRAFFIC CONTROL NOT WARRANTED AT THIS TIME. A NEW ELEMENTARY SCHOOL WILL OPEN IN AUGUST 2008 NEAR THE INTERSECTION. WE WILL RE-EVALUATE AT THAT TIME.
4	319540	GREENVILLE	Traffic Signal	DONA SIMONS	N	N	SC	290	SC 290	STUDY COMPLETE. LEFTS WERE HAVING A PROBLEM DURING SCHOOL TIME BUT THERE IS NO LEFT TURN LANE. WILL CHECK TIMINGS AND POSSIBLY INCREASE GREEN TIME.
3	322085	GREENVILLE	Traffic Signal	KATHY PHÉONIX	N	N	SC	291	NORTH PLEASANTBURG	STUDY HAS BEEN DONE. SIGNAL NOT WARRANTED
3	298188	GREENVILLE	Traffic Signal	MARY YOUNG	N	N	SC	146	WOODRUFF RD	
4	304604	SPARTANBURG	Pavement Markings	MARY GOSNELL	N	N	SC	290	DUNCAN MOORE HWY @ MOORE	NOT ROOM TO PAINT LEFT TURN LANE. WILL LOOK AT SIGNAL AND POSSIBLY INCREASE GREEN TIME.
4	310950	GREENVILLE	Pavement Markings	CHARLIE FLOYD	N	N	SC	290	SC 290	
4	304025	GREENVILLE	Pavement Markings	JOE CARTER	N	N	S	1136	GRANDVIEW RD	TURN ARROW CAN NOT BE INSTALLED BY SCDOT AT A NON SIGNALIZED INTERSECTION FOR AN ENTRANCE INTO A COMMERCIAL PROPERTY.
4	325577	GREENVILLE	Pavement Markings	MANNING CULVERTSON	N	N	S	304	EDWARDS RD.	CHECKED INTERSECTION, MARKINGS APPEAR TO BE IN SERVICEABLE CONDITION.
5	330381	KERSHAW	Curb Cuts	FRANKLIN STUCKEY	N	N	S	755	GARY RD.	THIS WORK REQUEST IS ON HOLD. AFTER A REVIEW OF ALL PAPER WORK MR. STUCKEY'S NAME IS NOT ON ANYTHING. I CALLED HIM AND ASK HIM TO BRING IN THE PROPER PAPERWORK IN HIS NAME AND WE COULD CONTINUE THE PROCESS. THERE IS NOTHING TO SHOW THAT IT IS HIS LAND. I CALLED HIM ON FEB 26, 2008
5	336889	YORK	Signage of Routes	REP. HERB KIRSH	N	N	SC	55	HWY 55	RESPONSE WRITTEN FOR MR. CHAPMAN'S SIGNATURE AND SENT TO HO
5	335600	LANCASTER	Signage of Routes	TINA JACKSON	N	N	S	84	PLEASANT ROAD	THIS IS A DIRT ROAD. WE DO NOT PLACE SPEED LIMIT SIGNS ON DIRT ROADS.
5	316557	FAIRFIELD	Signage of Routes	W.B. HENDRIX, JR.	N	N	SC	34	SC-34 WEST - NEWBERRY ROAD	NO CHANGE RECOMMENDED FOR SPEED LIMIT. INSTRUCTIONS SENT TO MAINT TO POST WARNING SIGNS WITH ADVISORY PLATES.
5	336362	DILLON	Signage of Routes	MAMIE BETHEA	Y	N	S	314	OLD EBENEZER RD.	TRASH IN DITCHES AND WOOD LINE ALONG THE ROAD. DEPENDING DISTRICTS ANSWER (COULD USE 2 PENALTY FOR LITTERING SIGNS AT THE BEGINNING AND ENDING OF THE ROAD) DO NOT RECOMMEND THESE SIGNS ON SECONDARY ROADS. - NOTIFY REQUESTOR

Secretary of Transportation Report

5/2/2008

Secretary of Transportation 450 Items Not Approved										
Cong Dist	Reg.#	County	Request Type	Requestor	Meets	Approval	Type	Route	Road Name	Justification
5	323954	SUMTER	Signage of Routes	LARRY TICKEL	N	N	S	467	CARTER RD.	SIGHT DISTANCE TO SIGNAL IS OVER 1000 FEET ALSO HAVE SIGNAL AHEAD WARNING SIGN. EXISTING 45 MPH SPEED LIMIT IS APPROPRIATE AND NO CHANGE IS RECOMMENDED.
5	311426	KERSHAW	Traffic Signal	JEANIE SABBAGHA	N	N	S	748	FAIRLAWN DRIVE	OBSERVED NO PROBLEMS. RUNNING CORRECT CYCLE LENGTH AND COORDINATION.
5	336490	KERSHAW	Pavement Markings	BOBBY T. JONES	N	N	S	81	LAURENS ST.	UNDER ADA STANDARDS, HANDICAPPED ACCESSIBLE PARKING SPACES FOR CARS MUST HAVE AT LEAST A 60-INCH-WIDE ACCESS AISLE LOCATED ADJACENT TO THE DESIGNATED PARKING SPACE. THE REQUESTED PARKING STALLS IN THIS AREA WOULD BE LOCATED ADJACENT TO THE TRAVEL WAY OF LAURENS STREET AND THERE IS NOT A SAFE AREA FOR A PERSON USING A WHEELCHAIR TO ENTER OR EXIT A VEHICLE. THEREFORE, MARKING HANDICAPPED SPACES ON LAURENS STREET AT GRACE CHURCH IS NOT RECOMMENDED. LYTTLETON STREET IS A CITY STREET AND ANY MARKINGS ON THIS STREET WOULD BE THE RESPONSIBILITY OF THE CITY OF CAMDEN.
6	313715	ORANGEBURG	Curb Cuts	HENRY GRAHAM	Y	N	S	1071	EDISTO AVE	MEET WITH MR. GRAHAM ON SITE AND DISCUSSED DRIVE WITH HIM. WE ARE AWAITING A SURVEY TO SHOW THAT THE LOT HAS BEEN SPLIT INTO TWO PARCELS AND THAT IT WILL WARRANT ACCESS. SURVEY NOT RECEIVED AS OF 1-2-08. WILL CLOSE REQUEST UNTIL FURTHER NOTICE
6	337526	ORANGEBURG	Curb Cuts	BONNIE ANTLEY	N	N	S	2058	MERLE DRIVE	REQUESTED BY BUILDER AND NOT HOME OWNER. CAN NOT INSTALL.
5	336337	ORANGEBURG	Curb Cuts	MICHAEL STROMAN	N	N	S	1713	LIVE OAKS DR	DRIVEWAY IS TO HOUSE. DRIVEWAY WAS REQUESTED
5	332477	CLARENDON	Curb Cuts	HUGH MCFADDIN	N	N	S	40	JUNE BURN ROAD	TO BE DONE UNDER PERMIT
6	325591	CLARENDON	Curb Cuts	SANTÉE'S NORTH SHORE LLC	N	N	S	390	GORDON ROAD	TO BE DONE UNDER PERMIT
6	319142	ORANGEBURG	Curb Cuts	BENNIE MAE FRANKLIN	N	N	S	166	WATER SPRING ROAD	VISITED JOBSITE ON 12-5-07 AND TALKED TO CITIZEN BY PHONE. TOLD CITIZEN WE NEEDED SEPTIC TANK PERMIT AND PLAT OR SURVEY SHOWING THAT TRAILER THAT IS PUT ON PROPERTY IS PROPERTY THAT HAS BEEN SPLIT FROM PROPERTY WHICH ALREADY HAS EXISTING DRIVEWAY. TALKED WITH PROPERTY OWNER AND SHE SAID THE PROPERTY WAS NOT GOING TO BE SPLIT AND INFORMED HER THAT WE WOULD NOT BE ABLE TO PUT IN TWO DRIVES FOR ONE PIECE OF PROPERTY.

Secretary of Transportation Report

5/2/2008

Secretary of Transportation 450 Items Not Approved										
Cong Dist	Reg.#	County	Request Type	Requestor	Meets	Approval	Type	Route	Road Name	Justification
6	337219	WILLIAMSBURG	Curb Cuts	JOHN BLAKELY	N	N	S	42	MORRISVILLE ROAD	THIS LANDOWNER HAS AN EXISTING DRIVE ONTO HER PROPERTY. DOES NOT MEET SCDOT REQUIREMENTS FOR NEW DRIVE. NO ACTION TAKEN.
6	336014	COLLETON	Curb Cuts	JAY MILLER	N	N	S	558	BODISON MEMORIAL DRIVE	OLD DRIVE COVERED WITH GRAVEL. NO EVIDENCE OF HOUSE. DRIVE IN NOT COLLAPSED AND IS SOUND. CALLED APPLICANT AND LEFT MESSAGE TO CALL OFFICE WITH WHAT HE WANTS DONE. ADD SECTION OF PIPE TO MAKE DRIVEWAY SAFE
6	335014	COLLETON	Curb Cuts	DORETHA B WINBUSH	N	N	S	53	BEULAH ROAD	1 DRIVE GOING TO EXISTING HOUSE. PROPOSED NEW DRIVE LOCATION 60' FROM COUNTY DIRT ROAD. EXISTING DRIVE 130' FROM COUNTY DIRT ROAD. RESIDENTIAL DRIVEWAY CHECKLIST COMPLETED AND NOT APPROVED. REFERRED TO DISTRICT PE FOR APPROVAL. DOES NOT MEET EDM # 16. DOESN'T MEET ARMS MANUAL'S RECOMMENDATIONS.
6	325609	COLLETON	Curb Cuts	JACQUELYN RICHARDSON	N	N	S	132	BARRACADA ROAD	NO CORNER OR PROPERTY CORNERS MARKED. CONTACTED APPLICANT AND TOLD HER WE NEED LOCATIONS MARKED NO LOCATIONS MARKED 2/20/08. CALLED APPLICANT AND HER WIRELESS PHONE SERVICE SAID AT HER REQUEST NO INCOMING CALLS WILL BE ACCEPTED. WILL WAIT UNTILL SHE CONTACTS OFFICE ABOUT DRIVE. ADME TRIED CONTACTING REQUESTOR AND PHONE DOES NOT ACCEPT INCOMING CALLS.
6	325468	COLLETON	Curb Cuts	ANTHONY SHERRILL	N	N	S	331	BAY STRET	PLAT AND DEED DO NOT MATCH. INFORMED APPLICANT. HE IS TO GET CORRECT DEED AND BRING TO OFFICE. APPLICANT HAS NEVER RETURNED WITH CORRECT PAPER WORK. THEREFORE I AM CLOSING THIS ONE OUT. (JAJ)
6	340552	CLARENDON	Signage of Routes	SEN J. LAND & REP K. HARVIN	N	N	S	56	DUKES STREET	DTE REVIEWED. 4-WAY NOT WARRANTED. COUPLE MINOR CHANGES TO BE DONE.
6	337061	CLARENDON	Signage of Routes	HWY PATROL - DISPATCH	N	N	S	600	FLORAN STREET	NO WORK NEEDED. IT WAS DETERMINED BY HP THAT THIS LAKEVIEW DRIVE WAS IN ANOTHER COUNTY
6	332300	CLARENDON	Signage of Routes	CLYDE CROOK	N	N	S	782	SHUG HARBOR ROAD	NEED TO REPAIR SHOULDER SIGN DOES NOT MEET CRITERIA

Secretary of Transportation Report

5/2/2008

Secretary of Transportation 450 Items Not Approved										
Cong Dist	Reg.#	County	Request Type	Requestor	Meets	Approval	Type	Route	Road Name	Justification
6	332470	CLARENDON	Signage of Routes	YANA MATHIS	N	N	S	410	MORELLA ROAD	NO WORK NEEDED THE SIGNS ARE DOWN LORI LANE WHICH IS A COUNTY ROAD
6	331881	CLARENDON	Signage of Routes	DISPATCH	N	N	S	351	KENWOOD ROAD	NO WORK IS NEEDED, SIGN THAT WAS CALLED IN COULD NOT LOCATED. APPEARS THAT IF IT WAWS INDEED DOWN A PROPERTY OWNER PUT IT BACK UP.
6	326638	CLARENDON	Signage of Routes	MRS BETTY SMOOTH	N	N	S	97	BOUNDARY STREET	SPOKE WITH MRS. SMOOTH ACTUALLY WANTS CROSSING SIGNS FOR THE CHURCH TO CROSS TO PARKING LOT DOES NOT MEET HAS CROSS WALK AND STOP LIGHT
6	326892	CLARENDON	Signage of Routes	JUDY HERSHBERGER	N	N	S	378	HARBOR HOUSE DRIVE	SIGNED POPERLY NO CHANGES NEEDED AT THIS TIME
6	297152	CHARLESTON	Signage of Routes	MARGARET MARTIN	N	N	S	1839	DIXIE PLANTATION	INTERSECTION WAS REVIEWED AND STOP SIGNS ARE
6	297823	BERKELEY	Signage of Routes	MR. TRACY	N	N	S	45	S08-45	CROSSWALK WAS REVIEWED AND MARKINGS WERE IN GOOD CONDITION. REMARKING IS NOT JUSTIFIED.
6	298970	BERKELEY	Signage of Routes	MR. TRACY	N	N	S	35	S08-35	SPEED LIMIT WAS REVIEWED IN THIS LOCATION AND EXISTING SPEED LIMIT IS APPROPRIATE
6	297217	CHARLESTON	Signage of Routes	NORMAN LABRIE	N	N	I	526	MARK CLARK EXPRESSWAY	THERE IS NO RESTRICTION FOR PASSING IN THE RIGHT LANE WITH THREE EXISTING LANES; THEREFORE SIGNING IS NOT JUSTIFIED.
6	297798	BERKELEY	Signage of Routes	DEBBIE LOCKWOOD	N	N	SC	41	SC-41	PLANTATION IS NOT OPEN TO THE PUBLIC; THEREFORE DOES NOT QUALIFY FOR DIRECTIONAL SIGNING
6	312344	RICHLAND	Traffic Signal	LAURIE WOZNAK	N	N	US	76	GARNERS FERRY	BASED ON A RECENT STUDY THE INSTALLATION OF A LEFT TURN SIGNAL IS NOT RECOMMENDED.
6	337668	BERKELEY	Traffic Signal	GOOSE CREEK PD	N	N	US	52	US 52	OBSERVED INTERSECTION, CHECKED ALL LEFT TURN PHASES, LOOPS & DETECTORS AND SETTINGS IN CONTROLLERS - NO PROBLEM FOUND.
6	337663	DORCHESTER	Traffic Signal	HIGHWAY PATROL	N	N	US	17	SOUTH MAIN SREET	INSPECTED INTERSECTION, CHECKED ALL PHASE FOR POSSIBLE BAD LED - NO PROBLEM NOTED
6	336858	DORCHESTER	Traffic Signal	HWY PATROL	N	N	US	78	EAST 5TH NORTH STREET	OBSERVED INTERSECTION, CHECK CONTROLLER, TIMES AND LOOPS - NO PROBLEM NOTED
6	336844	DORCHESTER	Traffic Signal	SANDRA SALMON	N	N	SC	642	DORCHESTER ROAD	OBSERVED INTERSECTION IN OPERATION FOR SEVERAL CYCLES
6	336846	BERKELEY	Traffic Signal	HWY PATROL	N	N	US	17	NORTH HIGHWAY 17-A	INSPECTED INTERSECTION - FOUND NO BULB OUT
6	336832	BERKELEY	Traffic Signal	HWY PATROL	N	N	US	52	US 52	INSPECTED INTERSECTION FOR MALFUNCTION, CHECK CONTROLLER FOR PROPER TIMING AND LOOP DETECTORS, ALL PHASES WORKING CORRECTLY - NO PROBLEM NOTED
6	336707	CHARLESTON	Traffic Signal	MRS. JOSEPHINE	N	N	S	62	MONTAGUE AVE	CHECKED ALL SIGNAL HEAD FOR PROPER INDICATIONS AND ALL WERE BRIGHT AND VISIBLE
6	336652	BERKELEY	Traffic Signal	HWY PATROL	N	N	US	17	US-17 ALT	NO PROBLEM NOTED
6	331052	CHARLESTON	Pavement Markings	MS. SIMMONS	N	N	S	144	ARBUTUS STREET	INSPECTED INTERSECTION, CHECKED CONTROLLER, TIMES, DETECTOR AND WIRING
										OBSERVED PHASE 5 MIN AND MAX TIMES. CHECK LOOPS
										NO PROBLEM FOUND
										MS. SIMMONS WAS REFERRED TO THE CITY OF NORTH CHARLESTON SINCE LOCAL GOVERNMENTS ARE RESPONSIBLE FOR TRAFFIC CALMING

Secretary of Transportation Report

5/2/2008

Secretary of Transportation 450 Items Pending

Orig Dist	Req.#	County	Request Type	Requestor	Meets	Approval	Type	Route	Road Name	Status
1	315660	DORCHESTER	Curb Cuts	MARVIN BENFORD	Y	P	S	58	BUTTERNUT ROAD	UNDER INVESTIGATION
1	332561	HORRY	Curb Cuts	HARVEY SIMMONS	Y	P	S	97	ADRAIN RD 2650	UNDER INVESTIGATION
1	332571	BERKELEY	Curb Cuts	CAROLINA NURSERIES	Y	Y	S	357	GALLARD ROAD	UNDER INVESTIGATION
1	320927	BERKELEY	Curb Cuts	WHIPPOORWILL FOREST LLC			S	398	LAW AVE.	UNDER INVESTIGATION
1	320929	BERKELEY	Curb Cuts	WHIPPOORWILL FOREST LLC			S	S-8-510		UNDER INVESTIGATION
1	318063	BERKELEY	Curb Cuts	JEFF NICHOLS			S	291	LONGRIDGE ROAD	UNDER INVESTIGATION
1	315242	DORCHESTER	Curb Cuts	KENNETH WILSON			S	187	BRYANT STREET	UNDER INVESTIGATION
1	337964	CHARLESTON	Curb Cuts	RENNEE R. BROCKINTON/LADSON PARKWAY LLC			S	1120	JAMISON ROAD	UNDER INVESTIGATION
1	311989	CHARLESTON	Curb Cuts	FRANZ MEIER			S	542	OTRANTO ROAD	UNDER INVESTIGATION
1	310671	DORCHESTER	Curb Cuts	RICHARD TREVLYN/CONTI	N	P	S	22	ORANGEBURG ROAD	UNDER INVESTIGATION
1	303820	BERKELEY	Curb Cuts	TIFFANY WAYMYERS	N	P	S	1119	LEISURE DRIVE	UNDER INVESTIGATION
1	298378	BERKELEY	Curb Cuts	JESSCO HOMES	N	P	S	775	NELLO DRIVE	UNDER INVESTIGATION
1	298606	DORCHESTER	Curb Cuts	NORMAN BOATWRIGHT	N		S	65	RICHARDSON AVE.	UNDER INVESTIGATION
1	298638	DORCHESTER	Curb Cuts	NORMAN BOATWRIGHT	N		S	53	PARKSON ROAD	UNDER INVESTIGATION
1	297720	BERKELEY	Curb Cuts	JEFF BEYCHER	N	P	S	16	JEDBURG ROAD	UNDER INVESTIGATION
1	315199	GEORGETOWN	Signage of Routes	ELLEN DONKLE	Y	P	US	17	OCEAN HIGHWAY	UNDER INVESTIGATION
1	326907	CHARLESTON	Signage of Routes	W.G. MEGGETT	Y	P	S	94	FT. JOHNSON ROAD	UNDER INVESTIGATION
1	326469	CHARLESTON	Signage of Routes	AGDON HAMLIN	Y	P	S	51	RIFLE RANGE ROAD	UNDER INVESTIGATION
1	325546	CHARLESTON	Signage of Routes	GARY LEE	Y	P	SC	7	SAM RITTENBURG	UNDER INVESTIGATION
1	337588	CHARLESTON	Signage of Routes	LESTER FINKELSTERN	Y	Y	S	20	BETSY KERRISON PARKWAY	UNDER INVESTIGATION
1	337147	CHARLESTON	Signage of Routes	HELEN CLARKE			S	1667	BRAMBLE AVE.	UNDER INVESTIGATION
1	337606	CHARLESTON	Signage of Routes	AW MIZZELL			S	1624	STOREN STREET	UNDER INVESTIGATION
1	337163	BERKELEY	Signage of Routes	MR. SHON RAINFORD		P	I	26	INTERSTATE	UNDER INVESTIGATION
1	336937	CHARLESTON	Signage of Routes	CHIP SOLES	Y	Y	SC	700	MAYBANK HIGHWAY	UNDER INVESTIGATION
1	336942	CHARLESTON	Signage of Routes	CHIP SOLES	Y	Y	S	20	MAIN ROAD	UNDER INVESTIGATION
1	336972	CHARLESTON	Signage of Routes	MS KESELING	Y	P	I	26	I-26	UNDER INVESTIGATION
1	337789	BERKELEY	Signage of Routes	BILLY BUMGARDNER			S	201	PLANET ROAD	UNDER INVESTIGATION
1	336962	DORCHESTER	Signage of Routes	T. WALSH			S	58	BUTTERNUT ROAD	UNDER INVESTIGATION
1	337117	CHARLESTON	Signage of Routes	MR CURTIS COVINGTON			SC	165	BERLIN G MYERS PARKWAY	UNDER INVESTIGATION
1	336675	DORCHESTER	Signage of Routes	MS. BARBARA TIMMONS	N	N	SC	20	MAIN ROAD	UNDER INVESTIGATION
1	335660	CHARLESTON	Signage of Routes	DENNIS TONEY	Y	P	S	388	FT. LAMAR ROAD	UNDER INVESTIGATION
1	334566	CHARLESTON	Signage of Routes	JEREMY D. READ			S	341		UNDER INVESTIGATION
1	334331	DORCHESTER	Signage of Routes	TOWN OF SUMMERVILLE			SC	61		UNDER INVESTIGATION
1	333730	DORCHESTER	Signage of Routes	HIGHWAY PATROL			SC	13	CENTRAL AVE	UNDER INVESTIGATION
1	331328	DORCHESTER	Signage of Routes	MR MARION C METTS		P	S	17	US 17	UNDER INVESTIGATION
1	326634	CHARLESTON	Signage of Routes	BRAD MORRISON		P	US	17	US 17	UNDER INVESTIGATION
1	326600	CHARLESTON	Signage of Routes	SCOTT FENNELL						UNDER INVESTIGATION
1	325606	GEORGETOWN	Signage of Routes	CLUSTER UNITS HOMEOWNERS ASSOCIATION						UNDER INVESTIGATION
1	322349	HORRY	Signage of Routes	DIANE JOHNSON	Y	P	SC	707	HWY 707 2670	UNDER INVESTIGATION
1	309326	CHARLESTON	Signage of Routes	JOHN KNOTT		P	I	26	I-26	UNDER INVESTIGATION
1	317933	CHARLESTON	Traffic Signal	MICHAEL MATHIS	Y	P	SC	61	ASHLEY RIVER ROAD	UNDER INVESTIGATION
1	336692	DORCHESTER	Traffic Signal	MS. BARBARA TIMMONS		P	S	207	EAST 3RD NORTH STREET	UNDER INVESTIGATION
1	323865	CHARLESTON	Traffic Signal	JAMES WARE		P	S	97	LONG POINT ROAD	UNDER INVESTIGATION
1	337155	BERKELEY	Pavement Markings	MANDY ARD		P	S	281	HOLLYWOOD DRIVE	UNDER INVESTIGATION
1	336966	DORCHESTER	Pavement Markings	T. WALSH			S	58	BUTTERNUT ROAD	UNDER INVESTIGATION
1	337114	CHARLESTON	Pavement Markings	MS. EUNICE HOUGE			S	76	LADSON RD	UNDER INVESTIGATION
1	337107	CHARLESTON	Pavement Markings	KEN RHYE	Y	Y	S	51	RIFLE RANGE ROAD	UNDER INVESTIGATION
1	335763	DORCHESTER	Pavement Markings	ANTHONY KING			SC	642	DORCHESTER ROAD	UNDER INVESTIGATION
1	333405	CHARLESTON	Pavement Markings	FRANK E. LUCAS, FAIA	Y	Y	SC	30	JAMES ISLAND CONNECTOR	UNDER INVESTIGATION
1	326726	CHARLESTON	Pavement Markings	BRAD MORRISON		P	US	17	US 17	UNDER INVESTIGATION
1	298404	CHARLESTON	Pavement Markings	SARA MURRAY	Y	P	SC	700	MAYBANK HWY	UNDER INVESTIGATION
1	332366	CHARLESTON	Pavement Markings	SGT. RICHARD DEAN			S	75	ASHLEY PHOSPHATE	UNDER INVESTIGATION
2	316368	RICHLAND	Enhancement Projects	CENSUS BUREAU			S	171	PARK ST	UNDER INVESTIGATION
2	312844	BEAUFORT	Enhancement Projects	MR. JAMES T. BOTWICK		P	US	278	WILLIAM HILTON PARKWAY	UNDER INVESTIGATION
2	337112	LEXINGTON	Curb Cuts	JOHN MCCLURE			S	1834	GINNY LANE	UNDER INVESTIGATION
2	336587	LEXINGTON	Curb Cuts	RBK COMPANY LLC C/O RHETT KELLIS	Y	P	S	626	INDUSTRIAL DR.	UNDER INVESTIGATION
2	335616	LEXINGTON	Curb Cuts	STEVE PATEL			S	1814	MCSWAIN DR. -FRTG	UNDER INVESTIGATION
2	335800	RICHLAND	Curb Cuts	GEORGE WILSON			S	1436	LORICK RD	UNDER INVESTIGATION
2	335514	LEXINGTON	Curb Cuts	ELIZABETH TEAL	Y	P	S	1314	WILLOW COVE	UNDER INVESTIGATION
2	335256	RICHLAND	Curb Cuts	TODD LYLE			S	132	CONFEDERATE AVE	UNDER INVESTIGATION
2	333478	AIKEN	Curb Cuts	JAMEL BROWN FATHER GEORGE BROWN			S	41	HONEYSUCKLE TRAIL	UNDER INVESTIGATION
2	332878	RICHLAND	Curb Cuts	JERRY WOLFE	Y	P	S	1682	CEDAR CREEK RD	UNDER INVESTIGATION
2	332747	LEXINGTON	Curb Cuts	RANDY LEARY	Y	P	S	37	JUNIPER SPRINGS RD.	UNDER INVESTIGATION

Secretary of Transportation Report

5/2/2008

Secretary of Transportation 460 Items Pending

Cong Dist	Req.#	County	Request Type	Requestor	Meets	Approval	Type	Route	Road Name	Status
2	332471	LEXINGTON	Curb Cuts	JOHN FECHTEL	Y	P	S	1656	SCHOOL BUS RD.	UNDER INVESTIGATION
2	331401	RICHLAND	Curb Cuts	MACK A. MCCANTS			S	2456	ADAMS RD	UNDER INVESTIGATION
2	329730	RICHLAND	Curb Cuts	FRED PRICE	N	P	S	239	COUNTRY CLUB DR	UNDER INVESTIGATION
2	329701	LEXINGTON	Curb Cuts	MID-CAROLINA ELECTRIC CO-OP INC	Y	P	S	204	LONGS POND RD.	UNDER INVESTIGATION
2	329707	LEXINGTON	Curb Cuts	NES, INC/STEVE MILLER	Y	P	S	70	TWO NOTCH RD	UNDER INVESTIGATION
2	328866	LEXINGTON	Curb Cuts	JOE BEDENBAUGH	Y	P	S	879	OLDE FARM ROAD	UNDER INVESTIGATION
2	328122	RICHLAND	Curb Cuts	CENTERLINE DEVELOPERS, LLC - H. PICKREL			S	53	SPEARS CREEK CHURCH RD	UNDER INVESTIGATION
2	327629	AIKEN	Curb Cuts	SANDRA GALLEGOS			S	113	OLD BARNWELL RD	UNDER INVESTIGATION
2	325371	AIKEN	Curb Cuts	DENNIS MICHAELIS			S	32	SILVER BLUFF RD	UNDER INVESTIGATION
2	320860	AIKEN	Curb Cuts	GLENN POOLE			S	14	HOLLOW CREEK RD	UNDER INVESTIGATION
2	325357	AIKEN	Curb Cuts	ED STREET COMPANY			S	419	DOUGHERTY RD	UNDER INVESTIGATION
2	320039	AIKEN	Curb Cuts	ALVIN SHEALY	N	P	S	780	WHALEY POND ROAD	UNDER INVESTIGATION
2	319482	AIKEN	Curb Cuts	JOHNATHAN MOORE			S	503	GOOD SPRINGS RD	UNDER INVESTIGATION
2	319783	RICHLAND	Curb Cuts	JERRY GREENE	Y	P	S	128	FLORA DR	UNDER INVESTIGATION
2	319177	AIKEN	Curb Cuts	GLISSON			S	780	WHALEY POND ROAD	UNDER INVESTIGATION
2	319050	RICHLAND	Curb Cuts	LAWRENCE DAVIS	N	P	S	954	ZION CHURCH RD	UNDER INVESTIGATION
2	318728	LEXINGTON	Curb Cuts	SARA ODOM			S	735	HOLLYWOOD RD	UNDER INVESTIGATION
2	318386	RICHLAND	Curb Cuts	CHARLES S. COLEMAN, J	Y	P	S	1296	SOUTH GRAMPIAN RD	UNDER INVESTIGATION
2	317538	RICHLAND	Curb Cuts	LAKE CAROLINA DEVELOP			S	1041	KELLY MILL RD	UNDER INVESTIGATION
2	315012	AIKEN	Curb Cuts	MR. STEADMAN			S	2096	STEADMAN RD	UNDER INVESTIGATION
2	315142	LEXINGTON	Curb Cuts	BYRON COWARD						UNDER INVESTIGATION
2	314020	AIKEN	Curb Cuts	BOB GORE			S	1346	MAIN DR	UNDER INVESTIGATION
2	314024	AIKEN	Curb Cuts	TINAL RAMSEY			S	26	REYNOLDS POND RD	UNDER INVESTIGATION
2	313833	LEXINGTON	Curb Cuts	BILL DIXON	Y	P	S	169	SMITH POND ROAD	UNDER INVESTIGATION
2	313033	AIKEN	Curb Cuts	MIKE WILLIFORD			S	21	NEW HOLLAND RD	UNDER INVESTIGATION
2	311074	RICHLAND	Curb Cuts	HARVEY CAPELL	Y	P	S	957	FARMING CREEK ROAD	UNDER INVESTIGATION
2	309643	RICHLAND	Curb Cuts	SCE&G			S	2885	COMMUNITY RD	UNDER INVESTIGATION
2	309396	LEXINGTON	Curb Cuts	KERRY WOOTEN			S	164	CALVARY CHURCH RD.	UNDER INVESTIGATION
2	309097	LEXINGTON	Curb Cuts	LEX CTY			S	1710	HUNTER DRIVE	UNDER INVESTIGATION
2	308133	RICHLAND	Curb Cuts	CLAY WALSH	Y	P	S	54	LANGFORD ROAD	UNDER INVESTIGATION
2	306474	LEXINGTON	Curb Cuts	BILL BULL	Y		S	70	TWO NOTCH RD	UNDER INVESTIGATION
2	306334	AIKEN	Curb Cuts	STACY JOHNSON			S	215	WEEKS RD	UNDER INVESTIGATION
2	305896	AIKEN	Curb Cuts	JOHN HOLMES			S	80	TROLLEY LINE RD	UNDER INVESTIGATION
2	304505	AIKEN	Curb Cuts	TOM BENDER	N	P	S	79	BANKS MILL RD	UNDER INVESTIGATION
2	302513	LEXINGTON	Curb Cuts	DALE NESS	N	P	S	243	NAZARETH RD.	UNDER INVESTIGATION
2	302096	RICHLAND	Curb Cuts	UNIVERSITY OF SOUTH C	N	P	S	1531	WILLIAMS ST	UNDER INVESTIGATION
2	301495	AIKEN	Curb Cuts	AIKEN LAND & TIMBER	N		S	113	OLD BARNWELL RD	UNDER INVESTIGATION
2	305111	RICHLAND	Curb Cuts	JACOBS CREEK, LLC	N	P	S	1292	OLD TWO NOTCH RD	UNDER INVESTIGATION
2	302712	RICHLAND	Curb Cuts	CHUCK MUNN	N	P	S	1041	KELLY MILL RD	UNDER INVESTIGATION
2	299078	LEXINGTON	Curb Cuts	JUDY FLEICHMAN	N	P	S	1322	OLD FERRY RD	UNDER INVESTIGATION
2	297094	RICHLAND	Curb Cuts	THERESA JONES	N		S	2386	FORE AVENUE	UNDER INVESTIGATION
2	298936	RICHLAND	Curb Cuts	KENDRIA SAULTER	N	P	S	1425	FLORAN ST	UNDER INVESTIGATION
2	296574	AIKEN	Curb Cuts	ELDA FOSTER			S	79	BANKS MILL RD	UNDER INVESTIGATION
2	295849	LEXINGTON	Curb Cuts	BRANDON LYLES			S	1790	ARROW SHORES RD.	UNDER INVESTIGATION
2	294368	RICHLAND	Curb Cuts	CHUCK CECIL			S	1243	FERNWOOD ROAD	UNDER INVESTIGATION
2	337271	LEXINGTON	Signage of Routes	BENJAMIN HARWELL			S	309	COURT AVE.	UNDER INVESTIGATION
2	336331	HAMPTON	Signage of Routes	PARRIS ISLAND COMMUNICATIONS	N	N	I	95		UNDER INVESTIGATION
2	337142	BEAUFORT	Signage of Routes	MS. ROBBIE DELOACH		P	US	21	SEA ISLAND PARKWAY	UNDER INVESTIGATION
2	334488	RICHLAND	Signage of Routes	TOM FOY			S	827	ROCKBRIDGE RD	UNDER INVESTIGATION
2	333914	AIKEN	Signage of Routes	CHIEF BLEDSOE	N	N	S	270	MILLER POND RD	UNDER INVESTIGATION
2	333354	LEXINGTON	Signage of Routes	LYNN WOOTEN			SC	302	EDMUND HWY	UNDER INVESTIGATION
2	333757	LEXINGTON	Signage of Routes	MARY			S	29	ST. PETERS CHURCH	UNDER INVESTIGATION
2	333020	LEXINGTON	Signage of Routes	JIM CRAWFORD @ SHERIFF'S DEPT	Y	Y	S	1551	BERRYHILL RD.	UNDER INVESTIGATION
2	333466	BEAUFORT	Signage of Routes	RAY BROWN		P	US	21	RIBAUT RD	UNDER INVESTIGATION
2	331098	LEXINGTON	Signage of Routes	ALVIN BOZARD			S	239	WEED	UNDER INVESTIGATION
2	330115	RICHLAND	Signage of Routes	JENNY KIRTON			S	1041	KELLY MILL RD	UNDER INVESTIGATION
2	329775	RICHLAND	Signage of Routes	MR. DAVID BREWER			S	260	CLEMSON AVE	UNDER INVESTIGATION
2	328618	LEXINGTON	Signage of Routes	MS. MARLIN DOWSON			S	34	POND BRANCH ROAD	UNDER INVESTIGATION
2	328495	RICHLAND	Signage of Routes	OFFICER GIBSON			S	1408	ST. ANDREWS TERRACE RD	UNDER INVESTIGATION
2	326316	RICHLAND	Signage of Routes	MS. BUSH			S	1070	WATER ST	UNDER INVESTIGATION
2	326076	RICHLAND	Signage of Routes	JOEL LOURIE			S	2127	OLD NATIONAL HWY	UNDER INVESTIGATION
2	324677	LEXINGTON	Signage of Routes	JERRY HUBER			S	106	MINERAL SPRINGS	UNDER INVESTIGATION
2	323750	LEXINGTON	Signage of Routes	LUTHER WOODS			US	378	HIGHWAY 378	UNDER INVESTIGATION

Secretary of Transportation Report

5/2/2008

Secretary of Transportation 460 Items Pending

Cong Dist	Req. #	County	Request Type	Requestor	Meets	Approval	Type	Route/Road Name	Status
2	320542	AIKEN	Signage of Routes	IRONHWY. PATROL			S	113 OLD BARNWELL RD	UNDER INVESTIGATION
2	320198	AIKEN	Signage of Routes	YVETTE/AIKEN CO			S	2039 OAK GROVE RD	UNDER INVESTIGATION
2	320214	AIKEN	Signage of Routes	YVETTE/AIKEN COUNTY			S	440 POWDERHOUSE RD	UNDER INVESTIGATION
2	319406	AIKEN	Signage of Routes	AIKEN PUBLIC SAFETY/			S	367 MARION ST	UNDER INVESTIGATION
2	319280	AIKEN	Signage of Routes	ERIC WASHINGTON			US	25 EDGEFIELD RD	UNDER INVESTIGATION
2	318942	AIKEN	Signage of Routes	BARBARA PATTERSON			SC	19 EDGEFIELD HWY	UNDER INVESTIGATION
2	318506	RICHLAND	Signage of Routes	ANGELA ESTES			US	601 MCCORDS FERRY RD	UNDER INVESTIGATION
2	318343	AIKEN	Signage of Routes	BARBARA PATTERSON			S	1237 SPRINGFIELD CHURCH RD	UNDER INVESTIGATION
2	318429	RICHLAND	Signage of Routes	KSTHY HOOVER			S	1100 OLD WOODLAND ROAD	UNDER INVESTIGATION
2	318032	AIKEN	Signage of Routes	MC MILLAN			S	267 SHORT LEAF RD	UNDER INVESTIGATION
2	317939	AIKEN	Signage of Routes	JAMIE -			S	169 COLLECTION AVE	UNDER INVESTIGATION
2	317385	AIKEN	Signage of Routes	JAMES			S	1311 LINCOLN AVE	UNDER INVESTIGATION
2	317009	LEXINGTON	Signage of Routes	LT CRAWFORD			S	1764 WOODBERRY RD	UNDER INVESTIGATION
2	317060	LEXINGTON	Signage of Routes	LT CRAWFORD	N	N	S	1764 WOODBERRY RD	UNDER INVESTIGATION
2	317103	LEXINGTON	Signage of Routes	MISSY WILSON			S	51 AMICKS FERRY RD	UNDER INVESTIGATION
2	317097	LEXINGTON	Signage of Routes	SUSAN WHITAKER			S	1075 HARBOR HEIGHTS DR	UNDER INVESTIGATION
2	316064	LEXINGTON	Signage of Routes	JAY EICHLER			S	77 TWO NOTCH RD	UNDER INVESTIGATION
2	315952	LEXINGTON	Signage of Routes	JANNA RANKIN			S	625 OLD CHARLESTON RD	UNDER INVESTIGATION
2	315666	RICHLAND	Signage of Routes	KATHY MOTLEY			S	53 BOOKMAN RD	UNDER INVESTIGATION
2	315594	LEXINGTON	Signage of Routes	JIM KINARD			SC	6 SOUTH LAKE DR	UNDER INVESTIGATION
2	313981	AIKEN	Signage of Routes	CATHIE MILLER			S	140 POPLAR ST	UNDER INVESTIGATION
2	313998	AIKEN	Signage of Routes	JONATHAN C. PITTS, SR			S	440 POWDERHOUSE RD	UNDER INVESTIGATION
2	313949	AIKEN	Signage of Routes	JONATHAN PITTS			S	113 OLD BARNWELL RD	UNDER INVESTIGATION
2	313845	AIKEN	Signage of Routes	MS. GARZZILLO			S	2302 CADLE CROSSING RD	UNDER INVESTIGATION
2	313764	AIKEN	Signage of Routes	JESSEE CHEADLE	N	N	S	811 KIRBY AVE	UNDER INVESTIGATION
2	313291	AIKEN	Signage of Routes	HIGHWAY PATROL			US	1 RICHLAND AVE	UNDER INVESTIGATION
2	313201	AIKEN	Signage of Routes	EVERETT			S	138 WAGENER TRAIL RD	UNDER INVESTIGATION
2	313252	AIKEN	Signage of Routes	CHIEF JEFF KEY			SC	113 SAND DAM RD	UNDER INVESTIGATION
2	313187	AIKEN	Signage of Routes	LARRY ADKINS			S	1903 KIRKLAND ST	UNDER INVESTIGATION
2	313032	RICHLAND	Signage of Routes	ANNE WHITE			S	151 DECKER BLVD	UNDER INVESTIGATION
2	312722	AIKEN	Signage of Routes	TERESA TOOLE			S	1669 OLD TORY TRAIL RD	UNDER INVESTIGATION
2	312644	RICHLAND	Signage of Routes	HIGHWAY PATROL SABLE	N	P	S	727 SHOP RD	UNDER INVESTIGATION
2	311801	LEXINGTON	Signage of Routes	DAPHNE HICKEY			S	1722 HENBET RD	UNDER INVESTIGATION
2	311637	AIKEN	Signage of Routes	MOLLY KNIGHT			SC	230 MARTINTOWN RD	UNDER INVESTIGATION
2	311424	RICHLAND	Signage of Routes	KAREN FABREGAT			S	33 TRENHOLM RD	UNDER INVESTIGATION
2	311380	LEXINGTON	Signage of Routes	LT. ZIGLER	Y	P	SC	2 STATE STREET	UNDER INVESTIGATION
2	311468	RICHLAND	Signage of Routes	ERIC	N	P	S	60 GROVER WILSON ROAD	UNDER INVESTIGATION
2	310932	AIKEN	Signage of Routes	LOHRAINE DILLON				RAMBLEWOOD RD	UNDER INVESTIGATION
2	310136	RICHLAND	Signage of Routes	GEORGE RICE (EMS)			R	7473	UNDER INVESTIGATION
2	309651	AIKEN	Signage of Routes	THAD BRUNSON			S	243 NANTUCKETT RD	UNDER INVESTIGATION
2	309592	AIKEN	Signage of Routes	THAD BRUNSON			S	247 BROWNS POND RD	UNDER INVESTIGATION
2	309601	AIKEN	Signage of Routes	THAD BRUNSON			S	264 FLOWING WELL RD	UNDER INVESTIGATION
2	307942	LEXINGTON	Signage of Routes	LT. JIM CRAWFORD			S	356 NURSERY ROAD	UNDER INVESTIGATION
2	306086	LEXINGTON	Signage of Routes	EARL			I	26	UNDER INVESTIGATION
2	306094	LEXINGTON	Signage of Routes	REGINA CRAWFORD	Y	P	S	604 RAWL ROAD	UNDER INVESTIGATION
2	305908	RICHLAND	Signage of Routes	HUBERT WILLIAMS			S	1293 FLORA DR	UNDER INVESTIGATION
2	305600	RICHLAND	Signage of Routes	MATT ANDERSON			S	1041 RIVER POND ROAD	UNDER INVESTIGATION
2	305183	AIKEN	Signage of Routes	HIGHWAY PATROL	N	P	SC	125 ATOMIC RD	UNDER INVESTIGATION
2	306385	RICHLAND	Signage of Routes	OMBUDSMAN OFFICE			S	1403 THREE DOG RD	UNDER INVESTIGATION
2	306406	RICHLAND	Signage of Routes	RPA			S	1026 OLD PERCIVAL ROAD	UNDER INVESTIGATION
2	305109	AIKEN	Signage of Routes	MRL LATHROP	N	P	S	729 TALATHA CHURCH RD	UNDER INVESTIGATION
2	306397	RICHLAND	Signage of Routes	HENRY BURKE			S	843 LONG SHADOW LANE	UNDER INVESTIGATION
2	304570	RICHLAND	Signage of Routes	RUSTY JACKSON	N	P	S	1315 JACOBS DRIVE	UNDER INVESTIGATION
2	306168	RICHLAND	Signage of Routes	HWY DISPATCH					UNDER INVESTIGATION
2	303972	LEXINGTON	Signage of Routes	DIANE HART	N	P	S	1073 CHARLIE RAST RD	UNDER INVESTIGATION
2	306091	RICHLAND	Signage of Routes	POOL			H	5136	UNDER INVESTIGATION
2	306093	RICHLAND	Signage of Routes	IRIS MITCHUM			S	1700 REMBERT MARTIN PARK	UNDER INVESTIGATION
2	306038	LEXINGTON	Signage of Routes	LANNY			S	1860 WALF TRAIL	UNDER INVESTIGATION
2	305588	RICHLAND	Signage of Routes	SHAW			S	52 CLEMSON RD	UNDER INVESTIGATION
2	301809	AIKEN	Signage of Routes	DAVID HASON	N	P	S	440 POWDERHOUSE RD	UNDER INVESTIGATION
2	300484	AIKEN	Signage of Routes	MARK NOLT	N	P	US	78 CHARLESTON HWY	UNDER INVESTIGATION
2	300491	AIKEN	Signage of Routes	MARK NOLT	N	P	US	78 CHARLESTON HWY	UNDER INVESTIGATION
2	300248	RICHLAND	Signage of Routes	JACQUELINE DICKERSON	N	P	S	50 ATLAS RD	UNDER INVESTIGATION

Secretary of Transportation Report

5/2/2008

Secretary of Transportation 460 Items Pending

Cong Dist	Req. #	County	Request Type	Requestor	Meets	Approval	Type	Route	Road Name	Status
2	300066	RICHLAND	Signage of Routes	MARK NOLT			S	2749	CARNES ST	UNDER INVESTIGATION
2	297237	RICHLAND	Signage of Routes	OMBUODSMAN	N	P	S	60	GROVER WILSON ROAD	UNDER INVESTIGATION
2	299286	RICHLAND	Signage of Routes	TRINA TRAMEL	N	P	S	2033	SPARKLEBERRY	UNDER INVESTIGATION
2	293736	AIKEN	Signage of Routes	HIGHWAY PATROL	N	P	S	906	OLD NAIL RD	UNDER INVESTIGATION
2	296844	LEXINGTON	Signage of Routes	JOHN FECHTEL	N	P	S	160	EMANUEL CHURCH RD.	UNDER INVESTIGATION
2	292863	LEXINGTON	Signage of Routes	LT CRAWFORD		N	S	115	SHULL ISLAND ROAD	UNDER INVESTIGATION
2	292709	LEXINGTON	Signage of Routes	TOMMY HAYDEN			S	1537	LITTLE CREEK ROAD	UNDER INVESTIGATION
2	335995	LEXINGTON	Traffic Signal	AURIE RICHARDSON					TWO NOTCH RD	UNDER INVESTIGATION
2	333462	BEAUFORT	Traffic Signal	RAY BROWN		P	US	21	RIBAUT RD	UNDER INVESTIGATION
2	331081	BEAUFORT	Traffic Signal	CHIEF J.P. DOWLING		P	US	21	RIBAUT RD	UNDER INVESTIGATION
2	324859	RICHLAND	Traffic Signal	KELLY CUNNINGHAM			S	151	DECKER BLVD.	UNDER INVESTIGATION
2	318011	LEXINGTON	Traffic Signal	CITY OF WEST COLUMBIA			US	1	AUGUSTA RD.	UNDER INVESTIGATION
2	316218	LEXINGTON	Traffic Signal	TERESA MATTHEWS			US	378	SUNSET BLVD	UNDER INVESTIGATION
2	315950	LEXINGTON	Traffic Signal	STEVE WILSON			US	1	AUGUSTA RD.	UNDER INVESTIGATION
2	315009	RICHLAND	Traffic Signal	MS. CHARLOTTE SANDERS	Y	P	S	15	ASSEMBLY ST	UNDER INVESTIGATION
2	313781	RICHLAND	Traffic Signal	DONNA TUCKER			SC	215	MONTICELLO RD	UNDER INVESTIGATION
2	313165	RICHLAND	Traffic Signal	RIVERS			S	151	DECKER BLVD	UNDER INVESTIGATION
2	312091	LEXINGTON	Traffic Signal	ROBERT HOOK			S	172	WISE FERRY RD	UNDER INVESTIGATION
2	311962	LEXINGTON	Traffic Signal	RICHARD HOOK			US	378	SUNSET BLVD.	UNDER INVESTIGATION
2	309671	LEXINGTON	Traffic Signal	BARBARA KASPER			US	1	WEST MAIN ST	UNDER INVESTIGATION
2	309348	RICHLAND	Traffic Signal	JIM BREZNAY			S	52	CLEMON RD	UNDER INVESTIGATION
2	304995	LEXINGTON	Traffic Signal	CPT. YOUNG	N	P	SC	60	LAKE MURRAY BLVD	UNDER INVESTIGATION
2	302963	LEXINGTON	Traffic Signal	JILL QUATTLEBAUM	N	P	S	244	OLD ORANGEBURG ROAD	UNDER INVESTIGATION
2	301386	RICHLAND	Traffic Signal	REFUSED INFORMATION	N		S	60	LAKE MURRAY BLVD.	UNDER INVESTIGATION
2	301394	LEXINGTON	Traffic Signal	REFUSED INFORMATION	N		US	1	AUGUSTA RD.	UNDER INVESTIGATION
2	299800	RICHLAND	Traffic Signal	ROBERT LIFTAK	N	P	US	1	TWO NOTCH RD	UNDER INVESTIGATION
2	298590	AIKEN	Traffic Signal	M. DAY	N	P	SC	19	WHISKEY ROAD	UNDER INVESTIGATION
2	297812	RICHLAND	Traffic Signal	REV. KROENKE	N	P	S	31	BUSH RIVER RD	UNDER INVESTIGATION
2	296449	AIKEN	Traffic Signal	SCHP	N	P	US	78	CHARLESTON HWY	UNDER INVESTIGATION
2	336734	LEXINGTON	Pavement Markings	CHIEF GARDNER	N	N	US	178	FAIRVIEW ROAD	UNDER INVESTIGATION
2	332399	BEAUFORT	Pavement Markings	WILLIAM WORKMAN			SC	48	MAY RIVER ROAD	UNDER INVESTIGATION
2	332403	BEAUFORT	Pavement Markings	WILLIAM WORKMAN			SC	48	MAY RIVER ROAD	UNDER INVESTIGATION
2	332404	BEAUFORT	Pavement Markings	WILLIAM WORKMAN			S	122	WHARF ST	UNDER INVESTIGATION
2	332406	BEAUFORT	Pavement Markings	WILLIAM WORKMAN			S	66	BOUNDARY ST-BLUFFTON	UNDER INVESTIGATION
2	332410	BEAUFORT	Pavement Markings	WILLIAM WORKMAN			S	120	BRUN ROAD	UNDER INVESTIGATION
2	333468	BEAUFORT	Pavement Markings	RAY BROWN			US	21	RIBAUT RD	UNDER INVESTIGATION
2	326002	RICHLAND	Pavement Markings	MS. MARGARATE MASSE			S	89	CEDAR TERRACE	UNDER INVESTIGATION
2	326004	RICHLAND	Pavement Markings	MS. MARGARATE MASSE			S	1456	WOODLAWN AVE	UNDER INVESTIGATION
2	313941	RICHLAND	Pavement Markings	NELLE PETERSON			SC	12	FOREST DR	UNDER INVESTIGATION
2	307246	RICHLAND	Pavement Markings	ALEXANDER OWENS			S	913	WESTON AVE	UNDER INVESTIGATION
2	304017	AIKEN	Pavement Markings	VERONICA VINSON	N	P	S	177	BARNWELL AVE	UNDER INVESTIGATION
2	299384	AIKEN	Pavement Markings	EILEEN HAJDU	N	P	S	22	VETERANS RD	UNDER INVESTIGATION
2	297492	JASPER	Pavement Markings	HERBERT STANLEY	N	P	S	16	MILLPOND ROAD	UNDER INVESTIGATION
2	334919	RICHLAND	Pavement Markings	RICHARD BRANHAM			S	2776	CAROTECH BLVD.	UNDER INVESTIGATION
2	309469	RICHLAND	Pavement Markings	GEORGE GILLO			S	48	SOUTH BELTLINE	UNDER INVESTIGATION
2	307978	RICHLAND	Pavement Markings	TUCKER COOPER			S	268	SCREAMING EAGLE RD	UNDER INVESTIGATION
2	306175	LEXINGTON	Pavement Markings	MR. DAVID DAVIS			S	386	OAK DR.	UNDER INVESTIGATION
2	305667	LEXINGTON	Pavement Markings	DAVID DAVIS			S	386	OAK DR.	UNDER INVESTIGATION
2	294778	LEXINGTON	Pavement Markings	MARK NOLT			US	378	SUNSET BLVD	UNDER INVESTIGATION
2	318627	RICHLAND	Guardrail	MS. DELORIS MUNGO			SC	6	DREHER SHOALS ROAD	UNDER INVESTIGATION
2	317118	LEXINGTON	Guardrail	REX ADKINS			S	1209	FAIRLAKE DR.	UNDER INVESTIGATION
2	316691	AIKEN	Guardrail	HIGHWAY PATROL			I	201	20	UNDER INVESTIGATION
2	307838	LEXINGTON	Guardrail	FAITH M. KIVSEK			SC	6	DREHER SHORES RD	UNDER INVESTIGATION
2	307170	RICHLAND	Guardrail	SANDRA D. JONES			S	1682	CEDAR CREEK RD.	UNDER INVESTIGATION
2	301428	LEXINGTON	Guardrail	CYNTHIA LITTLE	N	P	S	56	ALEXANDER RD.	UNDER INVESTIGATION
3	329624	ANDERSON	Curb Cuts	SARA ELLISON	N	P	S	100	LAWSON RD.	UNDER INVESTIGATION
3	337448	OCONEE	Curb Cuts	DONNIE CROOKS	Y	Y	S	417	CHRIS LANE	UNDER INVESTIGATION
3	337223	AIKEN	Curb Cuts	JEROME LARKE			S	2142	KIMBERLY ACRES DR	UNDER INVESTIGATION
3	337007	OCONEE	Curb Cuts	HAISON DEVELOPEMENT GROUP	Y	Y	S	25	JOCASSEE LAKE RD	UNDER INVESTIGATION
3	336976	OCONEE	Curb Cuts	CONNIE WILLIAMS	Y	Y	S	168	LITTLE CHOESTOE RD	UNDER INVESTIGATION
3	336862	OCONEE	Curb Cuts	ZJ HOUSING	Y	Y	S	202	SAFETY HARBOR	UNDER INVESTIGATION
3	336873	OCONEE	Curb Cuts	RICK & LINDA MCAVOY	Y	Y	S	207	CAIN	UNDER INVESTIGATION
3	336823	OCONEE	Curb Cuts	TOM WINKOPF	Y	Y	S	37	J. P. STEVENS	UNDER INVESTIGATION

Secretary of Transportation Report

5/2/2008

Secretary of Transportation 460 Items Pending									
Cong Dist	Req.#	County	Request Type	Requestor	Meets	Approval	Type	Route/Road Name	Status
3	330471	OCONEE	Curb Cuts	CARL HINTON	N	Y	S	99 RODGERS RD	UNDER INVESTIGATION
3	328990	AIKEN	Curb Cuts	BOBBY HENSLEY			S	65 PINE LOG RD	UNDER INVESTIGATION
3	328861	SALUDA	Curb Cuts	JERALD GASKILL			S	122 ROBINS WALK	UNDER INVESTIGATION
3	327238	AIKEN	Curb Cuts	MARILYN JOHNSON			S	103 BREEZE HILL RD	UNDER INVESTIGATION
3	324655	AIKEN	Curb Cuts	STEVE CARR			S	57 GREEN POND RD	UNDER INVESTIGATION
3	324160	AIKEN	Curb Cuts	ATLANTIC COAST PROPERTIES			S	1795 LAKE SHORE DR	UNDER INVESTIGATION
3	321568	AIKEN	Curb Cuts	DEBRA ASHLEY			S	153 SHILOH CHURCH RD	UNDER INVESTIGATION
3	321366	AIKEN	Curb Cuts	RONNIE RAUM			S	1973 OAK BROOK DR	UNDER INVESTIGATION
3	319091	AIKEN	Curb Cuts	CHRISTINE GREEN			S	255 CONNECTOR RD	UNDER INVESTIGATION
3	315246	AIKEN	Curb Cuts	JODY WELLS			S	1018 BECK RD	UNDER INVESTIGATION
3	313871	AIKEN	Curb Cuts	CHARLES WILSON			S	26 REYNOLDS POND RD	UNDER INVESTIGATION
3	312055	AIKEN	Curb Cuts	DAWN BOURDOUVALIS			S	968 TOWN CREEK RD	UNDER INVESTIGATION
3	307971	AIKEN	Curb Cuts	RUTH WEBER			S	1870 HORSESHOE BEND RD	UNDER INVESTIGATION
3	306312	AIKEN	Curb Cuts	TONYA MARCHANT			S	1469 MORRIS RD	UNDER INVESTIGATION
3	305439	AIKEN	Curb Cuts	ROGER GARDNER			S	222 WILLIS RD	UNDER INVESTIGATION
3	305174	AIKEN	Curb Cuts	HON MONAHAN	N	P	S	1572 CHUKKER CREEK RD	UNDER INVESTIGATION
3	302727	AIKEN	Curb Cuts	TOWN OF NEW ELLENTON	N	P	S	889 MYRTLE ST	UNDER INVESTIGATION
3	301960	PICKENS	Curb Cuts	LUCAS DURHAM	Y	P	S	27 RUHAMMAH ROAD	UNDER INVESTIGATION
3	300655	PICKENS	Curb Cuts	RICHARD PHIPPS	Y	P	S	162 THOMAS MILL RD	UNDER INVESTIGATION
3	297038	AIKEN	Curb Cuts	RE WATKINS	N	P	S	45 FIVE NOTCH RD	UNDER INVESTIGATION
3	297265	AIKEN	Curb Cuts	MARY HELEN GASKINS	N	P	S	729 TALATHA CHURCH RD	UNDER INVESTIGATION
3	296895	AIKEN	Curb Cuts	TERRY GOODIN	N	P	S	486 LEGION RD	UNDER INVESTIGATION
3	296576	AIKEN	Curb Cuts	TOM BENDER			S	79 BANKS MILL RD	UNDER INVESTIGATION
3	296137	AIKEN	Curb Cuts	TERESA KING	Y		S	21 NEW HOLLAND RD	UNDER INVESTIGATION
3	296900	AIKEN	Curb Cuts	KELLY MOXLEY			S	397 PELZER ST	UNDER INVESTIGATION
3	295547	AIKEN	Curb Cuts	DORNA			S	45 FIVE NOTCH RD	UNDER INVESTIGATION
3	336758	LAURENS	Signage of Routes	GYWOOD HIGHWAY PATROL			SC	418 SOUTH CAROLINA HIGHWAY 418	UNDER INVESTIGATION
3	336807	ANDERSON	Signage of Routes	PATRICIA ROGERS			S	62 JACQUEE ROAD	UNDER INVESTIGATION
3	336282	LAURENS	Signage of Routes	GREENWOOD PATROL			S	344 WATTS BRIDGE ROAD	UNDER INVESTIGATION
3	336277	LAURENS	Signage of Routes	GREENWOOD PATROL			S	481 LONESOME DOVE ROAD	UNDER INVESTIGATION
3	336230	ANDERSON	Signage of Routes	DEBBIE WALKER			S	77 BEAVERDAM ROAD	UNDER INVESTIGATION
3	333944	ANDERSON	Signage of Routes	DOC STARNES		P	SC	184 ANTREVILLE HIGHWAY	UNDER INVESTIGATION
3	333001	AIKEN	Signage of Routes	STEVE DEBEL			S	1918 WEST ROAD	UNDER INVESTIGATION
3	331333	ANDERSON	Signage of Routes	CORP ERVIN	Y	P	US	76 US 76	UNDER INVESTIGATION
3	329978	ANDERSON	Signage of Routes	STEPHINE O HIGHWAY PATROL			S	178 LEE STEAM STATION ROAD	UNDER INVESTIGATION
3	329592	AIKEN	Signage of Routes	HENRY HOLLEY, CHAIRMAN OF DIACONATE			SC	118 HITCHCOCK PKWY	UNDER INVESTIGATION
3	328158	OCONEE	Signage of Routes	MICHAEL SMITH		P	S	164 E N BROAD	UNDER INVESTIGATION
3	327450	AIKEN	Signage of Routes	RICHARDSON			S	114 COLBERT BRIDGE RD	UNDER INVESTIGATION
3	327483	AIKEN	Signage of Routes	LUKE JOLLEY			S	966 CEDAR RD	UNDER INVESTIGATION
3	326381	ANDERSON	Signage of Routes	SUSAN ASHLEY		P	SC	811 SC 81	UNDER INVESTIGATION
3	323035	OCONEE	Signage of Routes	LISA WILLIAMS		P	S	222 MOUNTAIN VIEW DR	UNDER INVESTIGATION
3	322573	OCONEE	Signage of Routes	BYRON DUNCAN	N	P	S	73 CRESTWOOD DRIVE	UNDER INVESTIGATION
3	322118	AIKEN	Signage of Routes	BARBARA PATTERSON			US	278 WILLISTON ROAD	UNDER INVESTIGATION
3	321240	OCONEE	Signage of Routes	CRESCENT RESOURCES/BRIAN GOSSEY		P	SC	130 STAMP CREEK ROAD	UNDER INVESTIGATION
3	320146	ANDERSON	Signage of Routes	NIKKI WALDSMITH		P	SC	57 SIX & TWENTY ROAD	UNDER INVESTIGATION
3	319617	AIKEN	Signage of Routes	MCILLIAN			SC	191 JOHNSON HWY	UNDER INVESTIGATION
3	319338	AIKEN	Signage of Routes	T C RAMAGE			SC	230 MARTINTOWN RD	UNDER INVESTIGATION
3	319340	AIKEN	Signage of Routes	T C RAMAGE			I	201 20	UNDER INVESTIGATION
3	319341	AIKEN	Signage of Routes	T C RAMAGE			S	29 WIRE RD	UNDER INVESTIGATION
3	318083	AIKEN	Signage of Routes	JAMIE			S	100 WILLIAMSBURG ST	UNDER INVESTIGATION
3	317990	ANDERSON	Signage of Routes	SUZANNE ELLER		P	S	206 BROADWAY SCHOOL ROAD	UNDER INVESTIGATION
3	317949	OCONEE	Signage of Routes	LARRY DICKSON		P	SC	59 TOKEENA RD	UNDER INVESTIGATION
3	317880	OCONEE	Signage of Routes	BARBRA HAKESLEY		P	S	59 PLAYGROUND	UNDER INVESTIGATION
3	317726	AIKEN	Signage of Routes	YEVETTE			S	778 HERNDON DAIRY RD	UNDER INVESTIGATION
3	317690	ANDERSON	Signage of Routes	PAULINE WATERS		P	S	29 MAXCY DRIVE	UNDER INVESTIGATION
3	317386	AIKEN	Signage of Routes	WITHERSPOON			S	69 EGGLE ST	UNDER INVESTIGATION
3	317389	AIKEN	Signage of Routes	REGINA BROCK					UNDER INVESTIGATION
3	317143	AIKEN	Signage of Routes	ROD GREENWAY			S	1720 RHOMBOLD PL	UNDER INVESTIGATION
3	316324	AIKEN	Signage of Routes	NANCY			SC	39 OLD 96 INDIAN TR	UNDER INVESTIGATION
3	316432	OCONEE	Signage of Routes	LUTHER LYLE		P	SC	28 BLUE RIDGE BLVD	UNDER INVESTIGATION
3	315559	AIKEN	Signage of Routes	HIGHWAY PATROL			S	1642 ARCH DR	UNDER INVESTIGATION
3	315590	AIKEN	Signage of Routes	JAMEY BLEDSOE			S	3 PARK AVE	UNDER INVESTIGATION
3	315591	AIKEN	Signage of Routes	JAMEY BLEDSOE			S	440 POWDERHOUSE RD	UNDER INVESTIGATION

Secretary of Transportation Report

5/2/2008

Secretary of Transportation 460 Items Pending										
Cong Dist	Reg. #	County	Request Type	Requestor	Meets	Approval	Type	Route	Road Name	Status
3	313778	AIKEN	Signage of Routes	J ROLAND SMITH			S	80	CANAL ST	UNDER INVESTIGATION
3	312240	AIKEN	Signage of Routes	PATROL DISPATCHER			S	87	PINE LOG RD	UNDER INVESTIGATION
3	309960	AIKEN	Signage of Routes	T C RHETT			SC	19	WHISKEY ROAD	UNDER INVESTIGATION
3	309793	AIKEN	Signage of Routes	CRIBB			I	20	I-20	UNDER INVESTIGATION
3	309484	AIKEN	Signage of Routes	HIGHWAY PATROL			S	655	JAMES ST	UNDER INVESTIGATION
3	309584	AIKEN	Signage of Routes	THAD BRUNSON			S	166	UNION ST	UNDER INVESTIGATION
3	308707	AIKEN	Signage of Routes	GRAY MASON			S	253	WOLDUS RD	UNDER INVESTIGATION
3	309029	AIKEN	Signage of Routes	LAWRENCE LANGSTON			SC	125	ATOMIC RD	UNDER INVESTIGATION
3	306276	AIKEN	Signage of Routes	CHIEF DAVID PAUL SMIT			US	1	JEFFERSON DAVIS HWY	UNDER INVESTIGATION
3	305483	AIKEN	Signage of Routes	MARK NOLT			S	45	FIVE NOTCH RD	UNDER INVESTIGATION
3	304723	ANDERSON	Signage of Routes	JOHN ROBERTS		P	S	351	NORTH ST	UNDER INVESTIGATION
3	303276	ANDERSON	Signage of Routes	LARRY CUSHMAN		P	S	222	CRAYTON RD	UNDER INVESTIGATION
3	302723	AIKEN	Signage of Routes	J ROLAND SMITH	N	P	US	1	JEFFERSON DAVIS HWY	UNDER INVESTIGATION
3	301702	OCONEE	Signage of Routes	SUE PECK	N	P	S	676	HILLDALE ROAD	UNDER INVESTIGATION
3	300789	AIKEN	Signage of Routes	HP DISPATCHER	N	P	S	440	POWDERHOUSE RD	UNDER INVESTIGATION
3	300771	AIKEN	Signage of Routes	MARK NOLT	N	P	S	254	LANGLEY DAM RD	UNDER INVESTIGATION
3	300480	AIKEN	Signage of Routes	MARK NOLT	N	P	SC	125	ATOMIC RD	UNDER INVESTIGATION
3	300474	AIKEN	Signage of Routes	MARK NOLT	N	P	SC	125	ATOMIC RD	UNDER INVESTIGATION
3	300475	AIKEN	Signage of Routes	MARK NOLT	N	P	SC	125	ATOMIC RD	UNDER INVESTIGATION
3	300437	AIKEN	Signage of Routes	MARK NOLT	N	P	US	278	WILLISTON ROAD	UNDER INVESTIGATION
3	299169	ANDERSON	Signage of Routes	DONAVAN COLLINS		P	S	49	FLAT ROCK ROAD	UNDER INVESTIGATION
3	294391	ANDERSON	Signage of Routes	TIM HILL	N	P	S	835	RIDGECREST AVE	UNDER INVESTIGATION
3	334271	LAURENS	Traffic Signal	LARUENS DISPATCH			SC	14	SOUTH CAROLINA HIGHWAY 14	UNDER INVESTIGATION
3	324888	AIKEN	Traffic Signal	BURNETTETOWN POLICE DEPT			US	1	JEFFERSON DAVIS HWY	UNDER INVESTIGATION
3	309149	AIKEN	Traffic Signal	MARY RICHIE			US	1	JEFFERSON DAVIS HWY	UNDER INVESTIGATION
3	308874	ANDERSON	Traffic Signal	ROBERT S. BROCK		P	SC	28	SC 28 BUSINESS	UNDER INVESTIGATION
3	307108	ANDERSON	Traffic Signal	REP. MICHAEL THOMPSON		P	SC	81	SC 81	UNDER INVESTIGATION
3	300429	AIKEN	Traffic Signal	VIRGIL ROBERTS	N	P	SC	19	WHISKEY ROAD	UNDER INVESTIGATION
3	300284	AIKEN	Traffic Signal	DAVID LARSEN	N	P	US	25	GEORGIA AVE	UNDER INVESTIGATION
3	297894	AIKEN	Traffic Signal	DAVID LARSEN	N	P	US	25	GEORGIA AVE	UNDER INVESTIGATION
3	335487	PICKENS	Pavement Markings	SARA GILLILAND	Y	P				UNDER INVESTIGATION
3	334978	OCONEE	Pavement Markings	SCHOOL RESOURCE OFFICER NORMAN DUKE		P	S	73	CRESTWOOD DRIVE	UNDER INVESTIGATION
3	324478	ANDERSON	Pavement Markings	STEPHAN JONES, SAFETY COORDINATOR			S	274	FANT STREET	UNDER INVESTIGATION
3	322143	ANDERSON	Pavement Markings	DON CHAMBLEE			S	76	CALHOUN STREET EXT.	UNDER INVESTIGATION
3	317694	OCONEE	Pavement Markings	SAMMY GRANT	Y	P	S	36	COFFEE RD	UNDER INVESTIGATION
3	303282	OCONEE	Pavement Markings	SENATOR'S OFF (CAROL)	Y	P	SC	11	SC-11	UNDER INVESTIGATION
3	300807	AIKEN	Pavement Markings	MARK NOLT	N	P	S	816	CHIME BELL CHURCH RD	UNDER INVESTIGATION
3	300797	AIKEN	Pavement Markings	MARK NOLT	N	P	US	25	EDGEFIELD RD	UNDER INVESTIGATION
3	300602	AIKEN	Pavement Markings	MARK NOLT	N	P	SC	118	HITCHCOCK PKWY	UNDER INVESTIGATION
3	300624	AIKEN	Pavement Markings	PAM SMITH	N	P	S	384	LION TR	UNDER INVESTIGATION
3	298951	AIKEN	Pavement Markings	ROBERT FORD	N	P	S	2124	WARREN CT	UNDER INVESTIGATION
3	336400	ANDERSON	Guardrail	HWY PATROL	Y	P	S	1100	CIVIC CENTER BOULEVARD	UNDER INVESTIGATION
3	334514	ANDERSON	Guardrail	DOUG	Y	P	I	85	I-85	UNDER INVESTIGATION
3	333868	ANDERSON	Guardrail	JOHN HUDSON	Y	P	S	853	HARDWOOD ROAD	UNDER INVESTIGATION
3	314657	AIKEN	Guardrail	MAR FREDDIE HILL			SC	121	AUGUSTA RD	UNDER INVESTIGATION
4	331473	SPARTANBURG	Curb Cuts	G R LINTON	N	N	S	1734	RANDOLPH AVE. @ LANDRUM	UNDER INVESTIGATION
4	336900	SPARTANBURG	Curb Cuts	STAN STANSLAGOV	Y	Y	S	211	WILKINS ROAD @ LAKE BOWEN	UNDER INVESTIGATION
4	333271	GREENVILLE	Curb Cuts	CARL TATE			S	173	TYGERVILLE RD	UNDER INVESTIGATION
4	330358	GREENVILLE	Curb Cuts	RYAN SANDS			S	312	BATESVILLE RD	UNDER INVESTIGATION
4	328727	GREENVILLE	Curb Cuts	AMY HAYMES			S	69	LATIMER MILL RD	UNDER INVESTIGATION
4	327860	GREENVILLE	Curb Cuts	WILLIAM T. BARRETT			S	68	DUNKLIN BRIDGE RD	UNDER INVESTIGATION
4	327100	GREENVILLE	Curb Cuts	DAVID HEWITT			S	562	MEECE BRIDGE RD	UNDER INVESTIGATION
4	323975	GREENVILLE	Curb Cuts	DAVID NELSON			S	562	MEECE BRIDGE RD	UNDER INVESTIGATION
4	321549	GREENVILLE	Curb Cuts	WALT DAHGREN (MARIO DIPIERRO ENG.)			S	1098	FRONTAGE RD. (OFF SC-14)	UNDER INVESTIGATION
4	317967	GREENVILLE	Curb Cuts	DAVID ROLLINGS			S	68	DUNKLIN BRIDGE RD	UNDER INVESTIGATION
4	313341	SPARTANBURG	Curb Cuts	STEVE STEADURG	Y	P	S	12	BROCKMAN MCCLIMON ROAD @ WOODSCHAPEL	UNDER INVESTIGATION
4	312110	SPARTANBURG	Curb Cuts	NURRC, LLC	Y	P	S	219	CAMPGROUND ROAD	UNDER INVESTIGATION
4	311109	GREENVILLE	Curb Cuts	JAMES MCCUTCHEN, JR.			S	312	BATESVILLE RD	UNDER INVESTIGATION
4	310406	SPARTANBURG	Curb Cuts	H & B COMMERCIAL PROP	Y	P	S	11	MAIN STREET (E) @ INMAN	UNDER INVESTIGATION
4	309102	SPARTANBURG	Curb Cuts	PAMELA GLENN	Y	Y	S	75	MT. LEBANON ROAD @ CAMPOBELLO	UNDER INVESTIGATION
4	308294	SPARTANBURG	Curb Cuts	CARUSLE ENTERPRISES	Y	P	S	37	COMPTON BRIDGE ROAD @ CAMPOBELLO	UNDER INVESTIGATION
4	308045	GREENVILLE	Curb Cuts	C + L LAND DEVELOPERS			S	262	LYNN RD	UNDER INVESTIGATION
4	307346	SPARTANBURG	Curb Cuts	CHIP SMITH	Y	P	S	987	EAST FRONTAGE ROAD	UNDER INVESTIGATION

Secretary of Transportation Report

5/2/2008

Secretary of Transportation 450 Items Pending

Cong Dist	Req.#	County	Request Type	Requestor	Meets	Approval	Type	Route	Road Name	Status
4	336129	GREENVILLE	Signage of Routes	MR. SMITH		P	S	854	MOODY ST	UNDER INVESTIGATION
4	334125	SPARTANBURG	Signage of Routes	HWY PATROL			SC	295	SOUTHPORT RD.	UNDER INVESTIGATION
4	333664	SPARTANBURG	Signage of Routes	STEVE BELUE	Y	Y	S	212	EDWARDS ROAD @ INMAN	UNDER INVESTIGATION
4	333668	SPARTANBURG	Signage of Routes	JOSEPH DOUGHERTY			S	12	BROCKMAN MCCLIMON ROAD @ WOODSCHAPPEL	UNDER INVESTIGATION
4	322084	SPARTANBURG	Signage of Routes	MADONNA HINES		P	S	60	JOHN DODD ROAD @ CAMPTON, JACKSON MILLS & WELLFORD	UNDER INVESTIGATION
4	315469	GREENVILLE	Signage of Routes	WILLIAM DEAN		P	S	295	TAYLOR RD.	UNDER INVESTIGATION
4	315507	GREENVILLE	Signage of Routes	TAMMY PLEMMONS		P	S	129	CHIPAQUAPIN RD	UNDER INVESTIGATION
4	311208	GREENVILLE	Signage of Routes	DERBIE KNEBEL		P	S	114	TYGER BRIDGE RD.	UNDER INVESTIGATION
4	308793	GREENVILLE	Signage of Routes	DONNA CLAYTON		P	SC	101	SC-101	UNDER INVESTIGATION
4	307857	SPARTANBURG	Signage of Routes	HWY PATROL	Y	P	S	1787	GOSNELL AVE. @ INMAN	UNDER INVESTIGATION
4	301601	GREENVILLE	Signage of Routes	JOE PANELL		P	S	166	BRUSHY CREEK	UNDER INVESTIGATION
4	301526	GREENVILLE	Signage of Routes	JERRY SEYMOUR		P	SC	14	SC 14	UNDER INVESTIGATION
4	298249	GREENVILLE	Signage of Routes	CITIZEN	N	P	SC	291	NORTH PLEASANTBURG	UNDER INVESTIGATION
4	297586	GREENVILLE	Signage of Routes	GERALD	N	P	S	112	GUM SPRINGS RD.	UNDER INVESTIGATION
4	292314	SPARTANBURG	Signage of Routes	HWY PATROL	Y	P	US	221	CHESNEE HWY	UNDER INVESTIGATION
4	325295	GREENVILLE	Traffic Signal	MARY PARKER		P	SC	146	WOODRUFF RD	UNDER INVESTIGATION
4	313767	GREENVILLE	Traffic Signal	SISTER VENTA		P	SC	146	WOODRUFF RD	UNDER INVESTIGATION
4	297606	GREENVILLE	Traffic Signal	MARTHA MCNEECE	Y	P	US	25	AUGUSTA	UNDER INVESTIGATION
4	331335	GREENVILLE	Pavement Markings	SANDRA GIBSON			I	385	I-385	UNDER INVESTIGATION
4	324778	SPARTANBURG	Pavement Markings	RIVERLAND HOLDINGS, LLC	Y	P	US	29	WADE HAMPTON BLVD @ GREER	UNDER INVESTIGATION
4	316771	GREENVILLE	Pavement Markings	SCOTT HUSTON		P	S	165	PINE KNOLL DRIVE	UNDER INVESTIGATION
4	306322	SPARTANBURG	Pavement Markings	MR. TERRON HELMS	Y	P	SC	296	REIDVILLE ROAD @ MOORE, REIDVILLE & SPTBG	UNDER INVESTIGATION
4	335150	GREENVILLE	Guardrail	PATROL			I	85	INTERSTATE I-85	UNDER INVESTIGATION
5	299094	SUMTER	Enhancement Projects	JOHNNY	N	P	S	539	CANE SAVANNAH RD.	UNDER INVESTIGATION
5	334522	FAIRFIELD	Curb Cuts	DAVID L. YONGUE		P	S	18	ASHFORD FERRY RD	UNDER INVESTIGATION
5	334264	NEWBERRY	Curb Cuts	SOLOMON WILLIAMS	Y	P	S	376	SANDY RUN CREEK ROAD	UNDER INVESTIGATION
5	332173	NEWBERRY	Curb Cuts	JULIA SMITH			S	290	BONE ST ROAD	UNDER INVESTIGATION
5	332177	NEWBERRY	Curb Cuts	BETTY CURETON			S	257	OLD 96 ROAD	UNDER INVESTIGATION
5	331694	MARLBORO	Curb Cuts	CHARLES HODGE	N		S	381	ATTADALE ROAD	UNDER INVESTIGATION
5	330332	YORK	Curb Cuts	THOMAS BEATY			S	440	UNITY	UNDER INVESTIGATION
5	330013	LEE	Curb Cuts	JOHN BAKER	Y	P	S	28	MANNVILLE ST. CHARLES ROAD	UNDER INVESTIGATION
5	329242	KERSHAW	Curb Cuts	ABUNDANT LIFE CHURCH	Y	P	S	81	LAURENS ST.	UNDER INVESTIGATION
5	329246	KERSHAW	Curb Cuts	ABUNDANT LIFE CHURCH	Y	P	S	115	CAMPBELL ST. (CAMDEN)	UNDER INVESTIGATION
5	329247	KERSHAW	Curb Cuts	ABUNDANT LIFE CHURCH	Y	P	S	393	GORDON ST.	UNDER INVESTIGATION
5	328165	KERSHAW	Curb Cuts	STEVEN C. SLAUGHTER	N	P	S	46	HERITAGE POND ROAD	UNDER INVESTIGATION
5	327903	KERSHAW	Curb Cuts	RANDAL FAIR	Y	P	S	32	ELLIS ROAD	UNDER INVESTIGATION
5	326602	KERSHAW	Curb Cuts	JAMES B. MCGUITT	N	P	S	346	FLINT HILL ROAD	UNDER INVESTIGATION
5	325182	KERSHAW	Curb Cuts	KERSHAW CO. ECON. DEVEL. BOARD	Y	P	S	329	DR. HUMPHRIES RD	UNDER INVESTIGATION
5	323656	KERSHAW	Curb Cuts	MELISSA HARVEY	N	P	S	535	OLD GEORGETOWN ROAD EAST	UNDER INVESTIGATION
5	322974	KERSHAW	Curb Cuts	LOUISE JACKSON	Y	P	S	94	TOMBFIELD ROAD	UNDER INVESTIGATION
5	322249	YORK	Curb Cuts	JAMES TRAYNOR(CLEAR SPRINGS,LLC)	N	N	S	251	GREY ROCK	UNDER INVESTIGATION
5	317301	KERSHAW	Curb Cuts	FRANK TRAPP	Y	P	S	640	LAKE SHORE DR	UNDER INVESTIGATION
5	316780	KERSHAW	Curb Cuts	ARIZONA DEVANT	Y	P	S	622	BARFIELD ROAD (LUGOFF-ELGIN)	UNDER INVESTIGATION
5	315097	KERSHAW	Curb Cuts	HARRIS BUILDERS, LLC.	Y	P	S	46	PRECIPICE ROAD	UNDER INVESTIGATION
5	314154	KERSHAW	Curb Cuts	L. GLEN NABINET	Y	P	S	346	FLINT HILL ROAD	UNDER INVESTIGATION
5	314160	KERSHAW	Curb Cuts	RICHARD M. CAMERON	Y	P	S	743	ROY TRUESDELL	UNDER INVESTIGATION
5	314004	KERSHAW	Curb Cuts	LETT CARROLL	Y	P	S	100	HASTY ROAD	UNDER INVESTIGATION
5	314006	KERSHAW	Curb Cuts	RICARDO MCLAUGHLIN	Y	P	S	309	ROBINSON TOWN ROAD	UNDER INVESTIGATION
5	313166	KERSHAW	Curb Cuts	SARAH BRANHAM	Y	P	S	700	LESUE BRANHAM RD.	UNDER INVESTIGATION
5	312660	KERSHAW	Curb Cuts	CAROL CATOE	Y	P	S	98	RABON RD.	UNDER INVESTIGATION
5	311968	KERSHAW	Curb Cuts	WILLIS HARRIS	Y	P	S	87	MILL CREEK ROAD	UNDER INVESTIGATION
5	311887	KERSHAW	Curb Cuts	JOHN J. TERZAK	Y	P	S	503	BAKER'S MILL POND RD.	UNDER INVESTIGATION
5	311489	LEE	Curb Cuts	WILLIE DAVIS			S	202	NEWMAN ST.	UNDER INVESTIGATION
5	310211	SUMTER	Curb Cuts	JOHNNY FLOYD			S	596	COTTON ACRES RD.	UNDER INVESTIGATION
5	310216	KERSHAW	Curb Cuts	SARAH LEE	Y	P	S	46	HERMITAGE POND RD.	UNDER INVESTIGATION
5	309916	KERSHAW	Curb Cuts	MICHAEL VOYLES	Y	P	S	407	STEPHEN CAMPBELL ROAD	UNDER INVESTIGATION
5	310208	LEE	Curb Cuts	ROY FREEMAN			S	39	SANDY GROVE CHURCH ROAD	UNDER INVESTIGATION
5	309429	KERSHAW	Curb Cuts	NATHANIEL TROY PHARIS	Y	P	S	18	RED HILL RD.	UNDER INVESTIGATION
5	308778	KERSHAW	Curb Cuts	DAVID CULFAR	Y	P	S	42	PORTER ROAD	UNDER INVESTIGATION
5	308046	KERSHAW	Curb Cuts	LEONARD TAYLOR III	Y	P	S	757	WATTS HILL ROAD	UNDER INVESTIGATION
5	308081	LEE	Curb Cuts	NADIM TAYLOR	Y	P	S	520	CONQUEST ROAD	UNDER INVESTIGATION
5	306444	KERSHAW	Curb Cuts	MAGGIE HAYES	Y	P	S	15	OLD STAGECOACH ROAD	UNDER INVESTIGATION
5	305548	KERSHAW	Curb Cuts	KENDRA BELTON	N	P	S	489	CHERAW ROAD	UNDER INVESTIGATION
5	304965	SUMTER	Curb Cuts	MICHAEL PORCHER	N	P	S	106	FOXSWORTH MILL RD.	UNDER INVESTIGATION
5	305150	KERSHAW	Curb Cuts	ANDREW BIGGER IV	Y	P	S	348	CHESTNUT RD. (US 1 & S-349)	UNDER INVESTIGATION
5	302581	SUMTER	Curb Cuts	MARY SINGLETON	N	P	S	370	EAGLE RD.	UNDER INVESTIGATION
5	302583	SUMTER	Curb Cuts	EVERETTE HERRINGTON	N	P	S	417	CONGRUITY RD.	UNDER INVESTIGATION
5	301863	SUMTER	Curb Cuts	AJ WASHINGTON	N	P	S	76	DINKINS MILL RD.	UNDER INVESTIGATION
5	300674	KERSHAW	Curb Cuts	PALMETTO CONSERVATIO	N		S	58	FLAT ROCK RD.	UNDER INVESTIGATION
5	298570	SUMTER	Curb Cuts	CARLOS CARTER	N	P	S	37	FISH RD.	UNDER INVESTIGATION
5	337337	DILLON	Signage of Routes	HETTIE LEE	Y	P	S	30	PLEASANT HILL RD.	UNDER INVESTIGATION
5	336263	DARLINGTON	Signage of Routes	HWY PATROL DEPARTMENT			S	252	FLORENCE RD	UNDER INVESTIGATION
5	336268	DARLINGTON	Signage of Routes	HWY PATROL DEPARTMENT			S	769	SNOW HILL ROAD	UNDER INVESTIGATION

Secretary of Transportation Report

5/2/2008

Secretary of Transportation 460 Items Pending										
Cong Dist	Req #	County	Request Type	Requestor	Meets	Approval	Type	Route	Road Name	Status
5	335975	DILLON	Signage of Routes	WALLACE SWEAT	N	P	SC	917	HWY 917	UNDER INVESTIGATION
5	333705	YORK	Signage of Routes	HWY. PATROL - POLK			S	98	GOLD HILL	UNDER INVESTIGATION
5	334011	DILLON	Signage of Routes	CENTRAL			I	95	195	UNDER INVESTIGATION
5	333263	MARLBORO	Signage of Routes	HWY PATROL			SC	177	SC 177	UNDER INVESTIGATION
5	332162	SUMTER	Signage of Routes	FRANK WAGGONER			SC	441	PEACH ORCHARD RD.	UNDER INVESTIGATION
5	329810	FAIRFIELD	Signage of Routes	LT. JAMES JOYNER	N	P	S	116	RAMSEY ROAD	UNDER INVESTIGATION
5	328292	LEE	Signage of Routes	CENTRAL DISPATCH	Y	P	SC	441	SC - 441	UNDER INVESTIGATION
5	328110	SUMTER	Signage of Routes	FRANK WAGGONER	Y	P	S	91	STAMEY LIVESTOCK RD.	UNDER INVESTIGATION
5	328114	SUMTER	Signage of Routes	FRANK WAGGONER	Y	P	S	821	BROOKGREEN RD.	UNDER INVESTIGATION
5	326586	LANCASTER	Signage of Routes	WENDY SWEAT			S	284	OLD CAMDEN HIGHWAY	UNDER INVESTIGATION
5	326321	SUMTER	Signage of Routes	MARK MYERS	Y	Y	S	1221	SPENCER RD.	UNDER INVESTIGATION
5	326064	LEE	Signage of Routes	CENTRAL DISPATCH	Y	P	SC	58	SC - 58	UNDER INVESTIGATION
5	325035	KERSHAW	Signage of Routes	VAHESGA GARZA			S	622	BARFIELD ROAD (LUGOFF-ELGIN)	UNDER INVESTIGATION
5	323138	SUMTER	Signage of Routes	CATHY MC COY			S	63	JEFFERSON RD.	UNDER INVESTIGATION
5	321032	KERSHAW	Signage of Routes	MR. ROY BELTON			S	1043	HOLLAND LANE	UNDER INVESTIGATION
5	321122	KERSHAW	Signage of Routes	TOM COUCH			S	35	KNIGHTS HILL ROAD	UNDER INVESTIGATION
5	320455	YORK	Signage of Routes	CITY OF RH	Y	Y	S	658	MUSEUM	UNDER INVESTIGATION
5	319056	SUMTER	Signage of Routes	FRANK WAGGONER			S	1048	DAIS RD.	UNDER INVESTIGATION
5	318578	SUMTER	Signage of Routes	WILSON	Y	P	S	68	PURDY ST.	UNDER INVESTIGATION
5	312735	KERSHAW	Signage of Routes	ANONYMOUS			US	1	JEFFERSON DAVIS HWY.	UNDER INVESTIGATION
5	310901	SUMTER	Signage of Routes	STEVE LANOIRE			S	1077	BARNWELL DR.	UNDER INVESTIGATION
5	307559	KERSHAW	Signage of Routes	ERESTINE B. ROSS			US	1	JEFFERSON DAVIS HWY	UNDER INVESTIGATION
5	308270	LEE	Signage of Routes	UNKNOWN			S	54	HEYWARD STREET	UNDER INVESTIGATION
5	306395	LEE	Signage of Routes	COKER COLLEGE			I	20	INTERSTATE 20	UNDER INVESTIGATION
5	306416	KERSHAW	Signage of Routes	ERNESTINE ROSS	N		S	40	DAMASCUS CHURCH ROAD	UNDER INVESTIGATION
5	300297	SUMTER	Signage of Routes	JENN CARPENTER	N	P	US	76	BROAD ST. EXT.	UNDER INVESTIGATION
5	297307	KERSHAW	Signage of Routes	PASTOR ARIZONA DEVANE	N	P	S	101	SESSIONS ROAD	UNDER INVESTIGATION
5	296961	KERSHAW	Signage of Routes	JANICE FROST	N	P	S	131	MCCRAE ROAD	UNDER INVESTIGATION
5	337001	SUMTER	Pavement Markings	CHARLES HOLMES			S	102	CALHOUN ST.	UNDER INVESTIGATION
5	336427	SUMTER	Pavement Markings	LINDA NEWMAN			S	1924	WESTWOOD DR.	UNDER INVESTIGATION
5	321157	YORK	Pavement Markings	BOBBY BANKS			S	120	PIEWOOD	UNDER INVESTIGATION
5	319486	KERSHAW	Pavement Markings	CHIEF LARRY DAVIS			SC	341	BETHUNE RD.	UNDER INVESTIGATION
5	315813	KERSHAW	Pavement Markings	MRS. JOYCE MATTHEWS			S	76	CHESTNUT ST. (CAMDEN)	UNDER INVESTIGATION
5	307529	KERSHAW	Pavement Markings	THOMAS O. CALHOUN			US	521	BROAD ST. (CAMDEN)	UNDER INVESTIGATION
5	333725	FAIRFIELD	Guardrail	DEAN BROULETTE	Y	P	SC	213	SC-213	UNDER INVESTIGATION
5	328674	SUMTER	Guardrail	ALPHONSO JOHNSON	Y	P	S	40	ST. PAUL CH. RD.	UNDER INVESTIGATION
5	328675	SUMTER	Guardrail	ALPHONSO JOHNSON	N	P	SC	441	SC-441	UNDER INVESTIGATION
6	322756	MARION	Enhancement Projects	MARVIN STEVENSON						UNDER INVESTIGATION
6	337350	RICHLAND	Curb Cuts	ANNETTE MORRIS	N	P	S	123	SAND HILL RD.	UNDER INVESTIGATION
6	336928	RICHLAND	Curb Cuts	VALERIE HOLLIS			S	1300	WESTON RD.	UNDER INVESTIGATION
6	337109	BERKELEY	Curb Cuts	ROSA BELLE LLOYD			S	1062	MURRAYVILLE ROAD	UNDER INVESTIGATION
6	336742	COLLETON	Curb Cuts	MICHAEL GARRETT	Y	P	S	119	WHITE HALL ROAD	UNDER INVESTIGATION
6	336457	COLLETON	Curb Cuts	JONNET HOATS	Y	P	S	100	CHESTNUT ROAD	UNDER INVESTIGATION
6	336069	BERKELEY	Curb Cuts	JANIE GILBERT			S	993	MCLAURIN AVENUE	UNDER INVESTIGATION
6	333037	COLLETON	Curb Cuts	SHARMA M COLLETON	Y	Y	S	560	SANBY HILL ROAD	UNDER INVESTIGATION
6	340869	SUMTER	Curb Cuts	BRIAN CORE			S	265	CAMARON ST.	UNDER INVESTIGATION
6	331896	CLARENDON	Curb Cuts	NORMAN HARVIN			S	108	ETHAN STONE ROAD	UNDER INVESTIGATION
6	317198	SUMTER	Curb Cuts	LAMAR JOHNSON	Y	P	S	669	ROOSTER CIR.	UNDER INVESTIGATION
6	315925	COLLETON	Curb Cuts	MARTHA L. WILLIAMS	N	P	S	232	CLATTY FARM ROAD	UNDER INVESTIGATION
6	302231	SUMTER	Curb Cuts	PHILIP RIVERS	N	P	S	81	BREWINGTON RD.	UNDER INVESTIGATION
6	303130	RICHLAND	Curb Cuts	SHAWN C. EPPS	N	P	S	135	WASHINGTON ST.	UNDER INVESTIGATION
6	301047	SUMTER	Curb Cuts	CURTIS JOHNSON	N	P	S	58	FLOWDEN MILL RD.	UNDER INVESTIGATION
6	300999	BERKELEY	Curb Cuts	JOHN H. CLARKE, JR.	N	P	S	31	EDGEWATER ROAD	UNDER INVESTIGATION
6	300588	SUMTER	Curb Cuts	CHARLES MICHUM	N	P	S	526	KOLB RD.	UNDER INVESTIGATION
6	300643	SUMTER	Curb Cuts	DANA FLOYD	N	P	S	532	FURMAN RD.	UNDER INVESTIGATION
6	299498	RICHLAND	Curb Cuts	ROCKFORD CONSTRUCTION	N	P	S	83	HARDSCRABBLE ROAD	UNDER INVESTIGATION
6	298383	DORCHESTER	Curb Cuts	BILLY WALKER	N		S	19	WIRE ROAD	UNDER INVESTIGATION
6	296360	RICHLAND	Curb Cuts	LEITH CLOUTH			S	1498	HYATT AVE	UNDER INVESTIGATION
6	296016	RICHLAND	Curb Cuts	JAMES THOMAS			S	2281	CORNELIUS DRIVE	UNDER INVESTIGATION
6	295905	RICHLAND	Curb Cuts	HALLMARK HOMES INT'L	N	P	S	1546	AZALEA DR.	UNDER INVESTIGATION
6	298674	COLLETON	Signage of Routes	CAROLYN L. BRELAND	N	P	US	21	LOWCOUNTRY HIGHWAY	UNDER INVESTIGATION
6	337492	FLORENCE	Signage of Routes	SEN. HUGH LEATHERMAN						UNDER INVESTIGATION
6	337286	SUMTER	Signage of Routes	EDWARD WILLIS			S	856	FOREST DR.	UNDER INVESTIGATION

Secretary of Transportation Report

5/2/2008

Secretary of Transportation 460 Items Pending

Cong Dist	Req #	County	Request Type	Requestor	Meets	Approval	Type	Route	Road Name	Status
6	337530	ORANGEBURG	Signage of Routes	MARY						UNDER INVESTIGATION
6	337137	FLORENCE	Signage of Routes	JOYCE CHANDLER			S	1109	GREEN ACRES ROAD	UNDER INVESTIGATION
6	336959	COLLETON	Signage of Routes	MS. SMOAK	Y	Y	S	457	SMOAK RD	UNDER INVESTIGATION
6	337059	RICHLAND	Signage of Routes	MR. STEVEN LANGER			S	218	FONTAINE ROAD	UNDER INVESTIGATION
6	336517	SUMTER	Signage of Routes	KIMBERLY DAULT	Y	N	SC	120	PINEWOOD RD.	UNDER INVESTIGATION
6	336584	BERKELEY	Signage of Routes	RITA FORDBURGH			S	310	HEAVEN DRIVE	UNDER INVESTIGATION
6	335624	RICHLAND	Signage of Routes	BARRETT K. SCOTT	Y	Y	S	908	FRYE RD	UNDER INVESTIGATION
6	335465	FLORENCE	Signage of Routes	JACKIE JOHNSON			S	552	POOR FARM ROAD	UNDER INVESTIGATION
6	334252	SUMTER	Signage of Routes	ED SANDERS	Y	P	SC	120	PINEWOOD RD.	UNDER INVESTIGATION
6	334128	FLORENCE	Signage of Routes	CATHY QUICK			S	724	LIBERTY CHAPEL ROAD	UNDER INVESTIGATION
6	333505	BERKELEY	Signage of Routes	HANAHAN POLICE	Y	P	S	88	MURRAY DRIVE	UNDER INVESTIGATION
6	333390	CHARLESTON	Signage of Routes	LILLIE SMALLS	N	N	S	1963	PETERSFIELD ROAD	UNDER INVESTIGATION
6	332221	MARION	Signage of Routes	PATROL			S	122	SEABOARD AVE.	UNDER INVESTIGATION
6	332347	COLLETON	Signage of Routes	MRS. JOHN SMOAK		P	S	414	MORRILL STREET	UNDER INVESTIGATION
6	331314	COLLETON	Signage of Routes	JOHN STEPHENS		P	S	655	LOCUST STREET	UNDER INVESTIGATION
6	329826	FLORENCE	Signage of Routes	DONALD ROGERS			US	52	US 52 HIGHWAY	UNDER INVESTIGATION
6	328796	SUMTER	Signage of Routes	DISPATCH	Y	P	S	1215	SUNVALLEY DR	UNDER INVESTIGATION
6	327499	SUMTER	Signage of Routes	TANYA YORK	Y	P	S	463	RADICAL RD.	UNDER INVESTIGATION
6	323890	COLLETON	Signage of Routes	OLIVIA PADGETT		P	SC	174		UNDER INVESTIGATION
6	323843	CHARLESTON	Signage of Routes	MICHAEL A. BROWN	Y	Y	S	32	SPRUILL AVENUE	UNDER INVESTIGATION
6	323385	RICHLAND	Signage of Routes	GENE TEAGE						UNDER INVESTIGATION
6	319069	SUMTER	Signage of Routes	EMMLY DINKINS	Y	P	S	33	MC CRAYS MILL RD.	UNDER INVESTIGATION
6	319121	SUMTER	Signage of Routes	DEBORAH MC DONALD			S	33	MC CRAYS MILL RD.	UNDER INVESTIGATION
6	314804	ORANGEBURG	Signage of Routes	SENATOR GROOMS	N	N	I	26		UNDER INVESTIGATION
6	311474	RICHLAND	Signage of Routes	SHAKEL	N	P	SC	1162	OLD CONAGREE RUN	UNDER INVESTIGATION
6	311470	RICHLAND	Signage of Routes	JANE DOE HIGHWAY PATR	N	P	S	1444	JAMES BROWDER RD	UNDER INVESTIGATION
6	309562	FLORENCE	Signage of Routes	WESLEY TAZEN			US	378	MYRTLE BEACH HIGHWAY	UNDER INVESTIGATION
6	309525	RICHLAND	Signage of Routes	JENNIFER LINDGREEN			S	222	TROTTER RD	UNDER INVESTIGATION
6	308115	RICHLAND	Signage of Routes	MS. CAROL KANE			I	20	INTERSTATE 20	UNDER INVESTIGATION
6	306173	RICHLAND	Signage of Routes	COLUMBIA CENTRAL			US	76		UNDER INVESTIGATION
6	304749	SUMTER	Signage of Routes	JOEL MCELVEEN	N	P	S	543	POOLE RD	UNDER INVESTIGATION
6	305748	BERKELEY	Signage of Routes	REV. IRENE MANGAULT		P	S	1260	NORTH N. MAIN STREET	UNDER INVESTIGATION
6	301721	SUMTER	Signage of Routes	LARRY VEATCH	N	P	S	40	ST. PAUL CH RD.	UNDER INVESTIGATION
6	301631	SUMTER	Signage of Routes	MR. MCCAMMON	N	P	S	77	BETHEL CHURCH RD.	UNDER INVESTIGATION
6	300976	RICHLAND	Signage of Routes	DISPATCH	N	P	I	20	INTERSTATE 20	UNDER INVESTIGATION
6	299537	RICHLAND	Signage of Routes	SARA BURNSIDE	N	P	S	905	BENSON RD	UNDER INVESTIGATION
6	296593	RICHLAND	Signage of Routes	CHUCK KNOWLES	N	P	S	708	WOODFORD RD	UNDER INVESTIGATION
6	296722	RICHLAND	Signage of Routes	JOHN HAREDEE	N	P	S	243	KEY RD	UNDER INVESTIGATION
6	327883	SUMTER	Traffic Signal	LYN WATSON	N	P	S	33	MC CRAYS MILL RD.	UNDER INVESTIGATION
6	340624	ORANGEBURG	Traffic Signal	LT AK GRICE			US	301	FIVE CHOP RD	UNDER INVESTIGATION
6	327160	RICHLAND	Traffic Signal	RACHEL MEAD			S	52	CLEMSON RD	UNDER INVESTIGATION
6	327363	BERKELEY	Traffic Signal	JAKE DYSON	Y	P	S	24	YEAMANS HALL ROAD	UNDER INVESTIGATION
6	340632	ORANGEBURG	Traffic Signal	JOHN YOW			US	21	COLUMBIA RD	UNDER INVESTIGATION
6	314241	RICHLAND	Traffic Signal	GOODWIN			SC	282	LEESBURG ROAD	UNDER INVESTIGATION
6	314098	RICHLAND	Traffic Signal	COLUMBIA HOUSING AUTH			SC	16	ROSEWOOD DR	UNDER INVESTIGATION
6	337570	COLLETON	Pavement Markings	CARL MCCALL		P	US	21	LOWCOUNTRY HIGHWAY	UNDER INVESTIGATION
6	337160	CHARLESTON	Pavement Markings	MATT KRAUSMANN			S	58	VIRGINA AVENUE	UNDER INVESTIGATION
6	337093	FLORENCE	Pavement Markings	WARREN COKER			SC	341	MAIN STREET	UNDER INVESTIGATION
6	324438	COLLETON	Pavement Markings	LINDA INGRAM		P	S	292	MILLER STREET SOUTH	UNDER INVESTIGATION
6	312663	CHARLESTON	Pavement Markings	SARRAH MURRAY	Y	P	SC	700	MAYBANK HIGHWAY	UNDER INVESTIGATION
6	337326	WILLIAMSBURG	Pavement Markings	HWY PATROL			US	521	US HWY 521	UNDER INVESTIGATION
6	306742	RICHLAND	Pavement Markings	RICK WERTS			US	76	MILLWOOD AVE	UNDER INVESTIGATION

South Carolina General Assembly
117th Session, 2007-2008

Download This Bill in Microsoft Word format

~~Indicates Matter Stricken~~
Indicates New Matter

H. 4584

adopted
H 1/31/08
S 3/19/08

STATUS INFORMATION

Concurrent Resolution

Sponsors: Reps. Stavrinakis, Hutson, Breeland, Limehouse, Mack, Merrill, Scarborough, Young, Agnew, Alexander, Allen, Anderson, Anthony, Bales, Ballentine, Bannister, Barfield, Battle, Bedingfield, Bingham, Bowen, Bowers, Brady, Branham, Brantley, G. Brown, R. Brown, Cato, Chalk, Clemmons, Clyburn, Cobb-Hunter, Coleman, Cooper, Cotty, Crawford, Dantzler, Davenport, Delleney, Duncan, Edge, Erickson, Frye, Funderburk, Gambrell, Govan, Gullick, Hagood, Haley, Hamilton, Hardwick, Harrell, Harrison, Hart, Harvin, Haskins, Hayes, Herbkersman, Hiott, Hodges, Hosey, Howard, Huggins, Jefferson, Jennings, Kelly, Kennedy, Kirsh, Knight, Leach, Littlejohn, Loftis, Lowe, Lucas, Mahaffey, McLeod, Miller, Mitchell, Moody-Lawrence, Moss, Mulvaney, J.H. Neal, J.M. Neal, Neilson, Ott, Owens, Parks, Perry, Phillips, Pinson, E.H. Pitts, M.A. Pitts, Rice, Rutherford, Sandifer, Scott, Sellers, Shoopman, Simrill, Skelton, D.C. Smith, F.N. Smith, G.M. Smith, G.R. Smith, J.E. Smith, J.R. Smith, W.D. Smith, Spires, Stewart, Talley, Taylor, Thompson, Toole, Umphlett, Vick, Viers, Walker, Weeks, Whipper, White, Whitmire, Williams and Witherspoon

Document Path: I:\council\bill\swb\5392cm08.doc

Introduced in the House on January 29, 2008

Placed in the Senate on February 5, 2008

Currently residing in the Senate Committee on **Transportation**

Summary: Charleston Nine Memorial Highway

HISTORY OF LEGISLATIVE ACTIONS

Date	Body	Action Description with journal page number
1/29/2008	House	Introduced HJ-33
1/29/2008	House	Referred to Committee on Invitations and Memorial Resolutions HJ-33
1/30/2008	House	Committee report: Favorable Invitations and Memorial Resolutions HJ-77
1/31/2008	House	Adopted, sent to Senate HJ-56
1/31/2008		Scrivener's error corrected
2/5/2008	Senate	Introduced SJ-21
2/5/2008	Senate	Referred to Committee on Transportation SJ-21

View the latest legislative information at the LPITS web site

VERSIONS OF THIS BILL

2/29/2008
3/1/2008
3/1/2008

(Text matches printed bills. Document has been reformatted to meet World Wide Web specifications.)

COMMITTEE REPORT

January 30, 2008

H 84

Introduced by Reps. Stavrinakis, Hutson, Breeland, Limehouse, Mack, Merrill, Scarborough, Young, Agnew, Alexander, Allen, Anderson, Anthony, Bales, Ballentine, Bannister, Barfield, Battle, Bedingfield, Bingham, Bowen, Bowers, Brady, Branham, Brantley, G. Brown, R. Brown, Cato, Chalk, Clemmons, Clyburn, Cobb-Hunter, Coleman, Cooper, Cotty, Crawford, Dantzler, Davenport, Delleney, Duncan, Edge, Erickson, Frye, Funderburk, Gambrell, Govan, Gullick, Hagood, Haley, Hamilton, Hardwick, Harrell, Harrison, Hart, Harvin, Haskins, Hayes, Herbkersman, Hiott, Hodges, Hosey, Howard, Huggins, Jefferson, Jennings, Kelly, Kennedy, Kirsh, Knight, Leach, Littlejohn, Loftis, Lowe, Lucas, Mahaffey, McLeod, Miller, Mitchell, Moody-Lawrence, Moss, Mulvaney, J.H. Neal, J.M. Neal, Neilson, Ott, Owens, Parks, Perry, Phillips, Pinson, E.H. Pitts, M.A. Pitts, Rice, Rutherford, Sandifer, Scott, Sellers, Shoopman, Simrill, Skelton, D.C. Smith, F.N. Smith, G.M. Smith, G.R. Smith, J.E. Smith, J.R. Smith, W.D. Smith, Spires, Stewart, Talley, Taylor, Thompson, Toole, Umphlett, Vick, Viers, Walker, Weeks, Whipper, White, Whitmire, Williams and Witherspoon

3. Printed 1/30/08--H. [SEC 1/31/08 5:09 PM]

Read the first time January 29, 2008.

THE COMMITTEE ON

INVITATIONS AND MEMORIAL RESOLUTIONS

To whom was referred a Concurrent Resolution (H. 4584) to request that the Department of Transportation name the portion of United States Highway 17 in Charleston County from its intersection with South Carolina Highway 7, etc., respectfully

REPORT:

That they have duly and carefully considered the same and recommend that the same do pass:

ROBERT W. LEACH, SR. for Committee.

A CONCURRENT RESOLUTION

TO REQUEST THAT THE DEPARTMENT OF TRANSPORTATION NAME THE PORTION OF UNITED STATES HIGHWAY 17 IN CHARLESTON COUNTY FROM ITS INTERSECTION WITH SOUTH CAROLINA HIGHWAY 7 TO ITS INTERSECTION WITH SOUTH CAROLINA HIGHWAY 171 THE "CHARLESTON NINE MEMORIAL HIGHWAY", AND ERECT APPROPRIATE MARKERS OR SIGNS ALONG THIS PORTION OF HIGHWAY THAT CONTAIN THE WORDS "CHARLESTON NINE MEMORIAL HIGHWAY" AS A LASTING TRIBUTE TO THE NINE CITY OF CHARLESTON FIREFIGHTERS WHO TRAGICALLY PERISHED IN THE WEST ASHLEY FIRE ON MONDAY, JUNE 18, 2007.

Whereas, Captain William "Billy" Hutchinson, Captain Mike Benke, Captain Louis Mulkey, Engineer Mark Kelsey, Engineer Bradford "Brad" Baity, Assistant Engineer Michael French, Firefighter James "Earl" Drayton, Firefighter Brandon Thompson, and Firefighter Melven Champaign who tragically perished in the West Ashley fire on Monday, June 18, 2007, deserve high tribute and honor for representing their city and department through courage, sacrifice, and dedication to their profession and their community, and will be missed by their beloved families, fellow firemen, and

friends; and

Whereas, the commitment, dependability, and expertise of these nine firefighters helped to ensure the safety of the lives of the citizens of their community; and

Whereas, these nine firefighters warrant our deepest respect and the commendation of their community and State for their extraordinary service and devotion to duty in this inherently dangerous profession; and

Whereas, these men had the opportunity to share in the strong sense of camaraderie that exists between those who accept the enormous risks of being a firefighter; and

Whereas, courage and endurance are an every day part of the profession of firefighting, and the service of the men and women of this profession requires many hours of sacrifice, training, and preparation to meet the stringent physical demands of their job; and

Whereas, these firefighters were members of the City of Charleston Fire Department, a Class I rated department consisting of nineteen fire companies located throughout the city; and

Whereas, it is fitting and proper for the members of the General Assembly to pause in their deliberations to honor the memories of these brave firemen by naming a portion of United States Highway 17 in their honor. Now, therefore,

Be it resolved by the House of Representatives, the Senate concurring:

That the members of the General Assembly of the State of South Carolina, by this resolution, request that the Department of Transportation name the portion of United States Highway 17 in Charleston County from its intersection with South Carolina Highway 7 to its intersection with South Carolina Highway 171 the "Charleston Nine Memorial Highway", and erect appropriate markers or signs along this portion of highway that contain the words "Charleston Memorial Highway" as a lasting tribute to the nine City of Charleston firefighters who tragically perished in the West Ashley fire on Monday, June 18, 2007.

Be it further resolved that a copy of this resolution be forwarded to the Department of Transportation.

----XX----

This web page was last updated on February 6, 2008 at 10:29 AM

South Carolina General Assembly
117th Session, 2007-2008

Download This Bill in Microsoft Word format

~~Indicates Matter Stricken~~

Indicates New Matter

H. 4654

adopted
H 2/13/08
S 3/19/08

STATUS INFORMATION

Concurrent Resolution

Sponsors: Reps. Stavrinakis, Whipper, Breeland, R. Brown, Hagood, Harrell, Limehouse, Mack, Merrill, Miller, Scarborough, Young and Knight

Document Path: I:\council\ bills\bbm\10358cm08.doc

Introduced in the House on February 6, 2008

Introduced in the Senate on February 13, 2008

Currently residing in the Senate Committee on **Transportation**

Summary: Barrett S. Lawrimore Memorial Intersection

HISTORY OF LEGISLATIVE ACTIONS

Date	Body	Action Description with journal page number
/6/2008	House	Introduced HJ-30
/6/2008	House	Referred to Committee on Invitations and Memorial Resolutions HJ-30
2/12/2008	House	Committee report: Favorable Invitations and Memorial Resolutions HJ-2
2/13/2008	House	Member(s) request name added as sponsor: Knight
2/13/2008	House	Adopted, sent to Senate HJ-22
2/13/2008	Senate	Introduced SJ-21
2/13/2008	Senate	Referred to Committee on Transportation SJ-21
2/13/2008		Scrivener's error corrected

/view the latest legislative information at the LPITS web site

VERSIONS OF THIS BILL

/6/2008

/12/2008

/13/2008

(Text matches printed bills Document has been reformatted to meet World Wide Web specifications.)

COMMITTEE REPORT

February 12, 2008

H 54

Introduced by Reps. Stavrinakis, Whipper, Breeland, R. Brown, Hagood, Harrell, Limehouse, Mack, Merrill, Miller, Scarborough and Young

S. Printed 2/12/08--H. [SEC 2/13/08 4:22 PM]

Read the first time February 6, 2008.

THE COMMITTEE ON

INVITATIONS AND MEMORIAL RESOLUTIONS

To whom was referred a Concurrent Resolution (H. 4654) to request that the Department of Transportation name the intersection of South Carolina Highways 7 and 171 in Charleston County the "Barrett S. Lawrimore Memorial Intersection", etc., respectfully

REPORT:

That they have duly and carefully considered the same and recommend that the same do pass:

REPORT W. LEACH, SR. for Committee.

A CONCURRENT RESOLUTION

TO REQUEST THAT THE DEPARTMENT OF TRANSPORTATION NAME THE INTERSECTION OF SOUTH CAROLINA HIGHWAYS 7 AND 171 IN CHARLESTON COUNTY THE "BARRETT S. LAWRIMORE MEMORIAL INTERSECTION" AND ERECT APPROPRIATE MARKERS OR SIGNS AT THIS INTERSECTION THAT CONTAIN THE WORDS "BARRETT S. LAWRIMORE MEMORIAL INTERSECTION".

Whereas, former Charleston County Council Chairman, Barrett S. Lawrimore died on October 4, 2007, at the age of 71; and

Whereas, Mr. Lawrimore served on the Charleston County Council for twelve years, seven of those years as council chairman; and

Whereas, raised on a farm in Horry County, Mr. Lawrimore was known for his humor and relaxed folksy charm; and

Whereas, retired as director of the Charleston County Office of the Clemson Extension Service in 1988 after thirty-one years of service, he continued working to help Lowcountry farmers as president of the Charleston County Farm Bureau, executive director of the South Carolina Tomato Association, and president of Lawrimore Agricultural Consultant Service, Inc.; and

Whereas, he served on numerous boards and organizations which included the Berkeley-Charleston-Dorchester Council of Governments, the Charleston Area Transportation Study Policy Committee, the Charleston Area Convention and Visitors' Bureau Board of Directors, the National Association of Regional Councils, and the National Association of Counties Agricultural and Rural Steering Committee; and

Whereas, Mr. Lawrimore served this country with distinction in the United States Army from 1955 to 1957 and retired as a colonel after twenty-four years in the Army Reserves; and

Whereas, he is survived by his wife, Marilyn, and their three children; and

Whereas, it is fitting and proper for the members of the General Assembly to recognize the many accomplishments of this son of South Carolina by naming an intersection in Charleston County in his honor. Now, therefore,

Be it resolved by the House of Representatives, the Senate concurring:

That the members of the South Carolina General Assembly, by this resolution, request that the Department of Transportation name the intersection of South Carolina Highways 7 and 171 in Charleston County the "Barrett S. Lawrimore Memorial Intersection" and erect appropriate markers or signs at this intersection that contain the words "Barrett S. Lawrimore Memorial Intersection".

Be it further resolved that a copy of this resolution be forwarded to the Department of Transportation.

---XX---

This web page was last updated on February 14, 2008 at 9:46 AM

South Carolina General Assembly
117th Session, 2007-2008

Download This Bill in Microsoft Word format

~~Indicates Matter Stricken~~
Indicates New Matter

H. 4734

STATUS INFORMATION

Concurrent Resolution
Sponsors: Reps. Mahaffey and Talley
Document Path: I:\council\bill\swb\5443cm08.doc

Introduced in the House on February 21, 2008
Introduced in the Senate on March 4, 2008
Currently residing in the Senate Committee on **Transportation**

Summary: Sergeant Shawn F. Hill Memorial Highway

HISTORY OF LEGISLATIVE ACTIONS

Date	Body	Action Description with journal page number
2/21/2008	House	Introduced HJ-3
21/2008	House	Referred to Committee on Invitations and Memorial Resolutions HJ-3
2/26/2008	House	Member(s) request name added as sponsor: Talley
2/27/2008	House	Committee report: Favorable Invitations and Memorial Resolutions HJ-2
2/28/2008	House	Adopted, sent to Senate HJ-82
2/28/2008		Scrivener's error corrected
3/4/2008	Senate	Introduced
3/4/2008	Senate	Referred to Committee on Transportation

View the latest legislative information at the LPITS web site

VERSIONS OF THIS BILL

/21/2008
/27/2008
/28/2008

(Text matches printed bills. Document has been reformatted to meet World Wide Web specifications.)

adopted
H 2/28/08
S 3/19/08

COMMITTEE REPORT

February 27, 2008

H 734

Introduced by Reps. Mahaffey and Talley

S. Printed 2/27/08--H. [SEC 2/28/08 4:54 PM]

Read the first time February 21, 2008.

THE COMMITTEE ON INVITATIONS AND MEMORIAL RESOLUTIONS

To whom was referred a Concurrent Resolution (H. 4734) to request that the Department of Transportation name the portion of South Carolina Highway 129 in Spartanburg County from its intersection with South Carolina Highway 29, etc., respectfully

REPORT:

That they have duly and carefully considered the same and recommend that the same do pass:

WERT W. LEACH, SR. for Committee.

A CONCURRENT RESOLUTION

TO REQUEST THAT THE DEPARTMENT OF TRANSPORTATION NAME THE PORTION OF SOUTH CAROLINA HIGHWAY 129 IN SPARTANBURG COUNTY FROM ITS INTERSECTION WITH SOUTH CAROLINA HIGHWAY 29 TO ITS INTERSECTION WITH INTERSTATE HIGHWAY 85 "SERGEANT SHAWN F. HILL MEMORIAL HIGHWAY" AND ERECT APPROPRIATE MARKERS OR SIGNS ALONG THIS PORTION OF HIGHWAY THAT CONTAIN THE WORDS "SERGEANT SHAWN F. HILL MEMORIAL HIGHWAY".

Whereas, Sergeant Shawn F. Hill of the Town of Wellford died on January 2, 2008, in Khowst Province, Afghanistan, of wounds suffered when his vehicle encountered an improvised explosive device; and

Whereas, he was assigned to Company A, 178th Engineer Battalion, 218th Infantry Brigade, South Carolina Army National Guard, Rock Hill, South Carolina; and

Whereas, Sergeant Hill served the South Carolina National Guard for more than twelve years with honor and distinction; and

Whereas, this was his second tour of duty. His first tour of duty was to Iraq from 2004 to 2005; and

Whereas, Sergeant Hill was a 1990 graduate of J. F. Byrnes High School in Duncan where he was a defensive lineman on the football team, a member of the wrestling team, and also ran track; and

Whereas, he received numerous awards and commendations for his military service which include the Bronze Star Medal, Purple Heart, Army Good Conduct Award, National Defense Service Medal, Global War on Terrorism Service

Medal, South Carolina Guardsmen's Medal of Valor, and the South Carolina Meritorious Service Medal; and

Whereas, it is fitting and proper for the members of the General Assembly to forever pay tribute to the ultimate sacrifice that this son of South Carolina made in defense of his country by naming a portion of South Carolina Highway 129 in Spartanburg County in his honor. Now, therefore,

Be it resolved by the House of Representatives, the Senate concurring:

That the members of the General Assembly of the State of South Carolina request that the Department of Transportation name the portion of South Carolina Highway 129 in Spartanburg County from its intersection with South Carolina Highway 29 to its intersection with Interstate Highway 85 "Sergeant Shawn F. Hill Memorial Highway" and erect appropriate markers or signs along this portion of highway that contain the words "Sergeant Shawn F. Hill Memorial Highway".

Be it further resolved that a copy of this resolution be forwarded to the Department of Transportation.

---XX---

This web page was last updated on March 4, 2008 at 12:38 PM

South Carolina General Assembly
117th Session, 2007-2008

H. 4711

STATUS INFORMATION

Concurrent Resolution

Sponsors: Rep. Haskins

Document Path: I:\council\bills\swb\5435cm08 doc

Introduced in the House on February 19, 2008

Currently residing in the House Committee on **Invitations and Memorial Resolutions**

Summary: Not yet available

HISTORY OF LEGISLATIVE ACTIONS

Date	Body	Action Description with journal page number
2/19/2008	House	Introduced
2/19/2008	House	Referred to Committee on Invitations and Memorial Resolutions

View the latest [legislative information](#) at the LPITS web site

VERSIONS OF THIS BILL

2/19/2008

adopted
H 2/26/08
S 3/19/08

1
2
3
4
5
6
7
8
9 **A CONCURRENT RESOLUTION**
10

11 TO REQUEST THAT THE DEPARTMENT OF
12 TRANSPORTATION NAME THE INTERCHANGE LOCATED
13 AT EXIT 37 ALONG INTERSTATE HIGHWAY 385 IN
14 GREENVILLE COUNTY THE "WILKINS NORWOOD
15 INTERCHANGE" AND ERECT APPROPRIATE MARKERS
16 OR SIGNS AT THIS INTERCHANGE THAT CONTAIN THE
17 WORDS "WILKINS NORWOOD INTERCHANGE".
18

19 Whereas, Mr. Wilkins Norwood was responsible for appraising
20 much of the land that supports the State's highway system during
21 his professional career as an appraiser; and
22

23 Whereas, he was a member of the Appraisal Institute and served
24 on its national board, served as president of the State Board of
25 Realtors, and served on numerous occasions as Board President of
26 the Greenville Realtors; and
27

28 Whereas, it is fitting and proper for the members of the General
29 Assembly to recognize the contributions that this son of South
30 Carolina made to our great State by naming an interchange in
31 Greenville County in his honor Now, therefore,
32

33 Be it resolved by the House of Representatives, the Senate
34 concurring:
35

36 That the members of the General Assembly request that the
37 Department of Transportation name the interchange located at Exit
38 37 along Interstate Highway 385 in Greenville County the
39 "Wilkins Norwood Interchange" and erect appropriate markers or
40 signs at this interchange that contain the words "Wilkins Norwood
41 Interchange".
42

1 Be it further resolved that a copy of this resolution be forwarded to
2 the Department of Transportation.

3 ----XX----
4

South Carolina General Assembly
117th Session, 2007-2008

Download This Bill in Microsoft Word format

~~Indicates Matter Stricken~~

Indicates New Matter

I. 4699

adopted
H 2/24/08
S 3/19/08

STATUS INFORMATION

Concurrent Resolution

Sponsors: Reps. Umphlett, Jefferson, Dantzler and Merrill

Document Path: I:\council\bill\swb\5434cm08.doc

Introduced in the House on February 14, 2008

Introduced in the Senate on February 27, 2008

Currently residing in the Senate Committee on **Transportation**

Summary: Lieutenant General Henry Doctor, Jr.

HISTORY OF LEGISLATIVE ACTIONS

Date	Body	Action Description with journal page number
2/14/2008	House	Introduced HJ-5
2/14/2008	House	Referred to Committee on Invitations and Memorial Resolutions HJ-6
2/21/2008	House	Committee report: Favorable Invitations and Memorial Resolutions HJ-2
2/26/2008	House	Adopted, sent to Senate HJ-21
2/27/2008	Senate	Introduced SJ-6
2/27/2008	Senate	Referred to Committee on Transportation SJ-6

View the latest legislative information at the LPITS web site

VERSIONS OF THIS BILL

2/14/2008

2/21/2008

(Text matches printed bills. Document has been reformatted to meet World Wide Web specifications.)

COMMITTEE REPORT

February 21, 2008

H 99

Introduced by Reps. Umphlett, Jefferson, Dantzler and Merrill

Printed 2/21/08--H.

Lead the first time February 14, 2008.

THE COMMITTEE ON INVITATIONS AND MEMORIAL RESOLUTIONS

to whom was referred a Concurrent Resolution (H. 4699) to request that the Department of Transportation name the portion of Old United States Highway 52 from its intersection with the Moncks Corner City Limits, etc., respectfully

REPORT:

that they have duly and carefully considered the same and recommend that the same do pass:

ROBERT W. LEACH, SR. for Committee.

A CONCURRENT RESOLUTION

TO REQUEST THAT THE DEPARTMENT OF TRANSPORTATION NAME THE PORTION OF OLD UNITED STATES HIGHWAY 52 FROM ITS INTERSECTION WITH THE MONCK'S CORNER CITY LIMITS SOUTHWARD TO ITS INTERSECTION WITH NEW UNITED STATES HIGHWAY 52 IN BERKELEY COUNTY AS "LIEUTENANT GENERAL HENRY DOCTOR, JR. MEMORIAL HIGHWAY" AND ERECT APPROPRIATE MARKERS OR SIGNS ALONG THIS HIGHWAY THAT CONTAIN THE WORDS "LIEUTENANT GENERAL HENRY DOCTOR, JR. MEMORIAL HIGHWAY".

Whereas, Lieutenant General Henry Doctor, Jr., was born on August 23, 1932, in Berkeley County, the son of the late Henry Doctor, Sr., and Annie Aiken Doctor, and died on December 7, 2007; and

Whereas, he grew up in a Christian home on his family's farm in the Town of Oakley; and

Whereas, he met his wife, the former Janie Manigault, while in high school and together they were blessed with four children, five grandchildren, and one great-grandchild; and

Whereas, Lieutenant General Doctor received a Bachelor of Science Degree from South Carolina State University, and a Master of Arts Degree from Georgia State University; and

Whereas, upon receiving his undergraduate degree, he was commissioned as a Second Lieutenant in the United States Army, and completed thirty-five years of service defending the freedom of his country; and

Whereas, while a member of the United States Army, he held leadership positions at all levels within the Department of the Army and retired with the rank of Lieutenant General; and

Whereas, Lieutenant General Doctor received an Honorary Doctorate of Laws Degree from South Carolina State University and an Honorary Doctor of Military Science Degree from The Citadel; and

Whereas, he was a member of Greater Little Zion Baptist Church in Fairfax, Virginia where he served as Chairman of the Deacon Ministry for five years; and

Whereas, it is fitting and proper for the members of the General Assembly to recognize the many contributions that this son of South Carolina made to this State and our nation by naming a portion of Old United States Highway 52 in Berkeley County in his honor. Now, therefore,

Be it resolved by the House of Representatives, the Senate concurring:

That the members of the General Assembly request that the Department of Transportation name the portion of Old United States Highway 52 from its intersection with the Moncks Corner City Limits southward to its intersection with New United States Highway 52 in Berkeley County the "Lieutenant General Henry Doctor, Jr. Memorial Highway" and erect appropriate markers or signs along this portion of highway that contain the words "Lieutenant General Henry Doctor, Jr. Memorial Highway".

Be it further resolved that a copy of this resolution be forwarded to the Department of Transportation.

---XX---

This web page was last updated on February 28, 2008 at 9:01 AM

South Carolina General Assembly
117th Session, 2007-2008

Download This Bill in Microsoft Word format

~~Indicates Matter Stricken~~
Indicates New Matter

H. 4428

adopted
H 1/15/08
S 3/19/08

STATUS INFORMATION

Concurrent Resolution

Sponsors: Reps. Jefferson, Merrill, Anderson, Dantzler and Williams
Document Path: I:\council\bill\dt\27019cm08.doc

Introduced in the House on January 8, 2008

Introduced in the Senate on January 16, 2008

Currently residing in the Senate Committee on **Transportation**

Summary: Reverend Robert 'Bob' Snider Jr. Highway

HISTORY OF LEGISLATIVE ACTIONS

Date	Body	Action Description with journal page number
1/8/2008	House	Introduced HJ-76
8/2008	House	Referred to Committee on Invitations and Memorial Resolutions HJ-76
1/10/2008	House	Committee report: Favorable Invitations and Memorial Resolutions HJ-350
1/15/2008	House	Adopted, sent to Senate HJ-34
1/16/2008	Senate	Introduced SJ-16
1/16/2008	Senate	Referred to Committee on Transportation SJ-16

For the latest legislative information at the LPITS web site

VERSIONS OF THIS BILL

3/2008
0/2008

(Text matches printed bills Document has been reformatted to meet World Wide Web specifications.)

COMMITTEE REPORT

January 10, 2008

H 28

Introduced by Reps. Jefferson, Merrill, Anderson, Dantzler and Williams

Printed 1/10/08--H.

Lead the first time January 8, 2008.

THE COMMITTEE ON INVITATIONS AND MEMORIAL RESOLUTIONS

to whom was referred a Concurrent Resolution (H. 4428) to request that the Department of Transportation name the portion of South Carolina Highway 45 in Berkeley County from its intersection with United States Highway 17 to a point, etc., respectfully

REPORT:

that they have duly and carefully considered the same and recommend that the same do pass:

PORT W. LEACH, SR. for Committee.

A CONCURRENT RESOLUTION

TO REQUEST THAT THE DEPARTMENT OF TRANSPORTATION NAME THE PORTION OF SOUTH CAROLINA HIGHWAY 45 IN BERKELEY COUNTY FROM ITS INTERSECTION WITH UNITED STATES HIGHWAY 17 TO A POINT EIGHT MILES EAST OF THIS INTERSECTION THE "REVEREND ROBERT 'BOB' SNIDER, JR. HIGHWAY", AND ERECT APPROPRIATE MARKERS OR SIGNS ALONG THIS HIGHWAY THAT CONTAIN THE WORDS "REVEREND ROBERT 'BOB' SNIDER, JR. HIGHWAY".

Whereas, Reverend Robert "Bob" Snider, Jr., was born on November 8, 1942, in Berkeley County, the fifth child of the late Mr. Robert Snider, Sr., and the late Mrs. Lucinda Ramsey Snider, and entered into eternal rest on July 27, 2007;

Whereas, he received his early education in the public schools of Berkeley County. He received his theological training at the L. R. Nichols Theological Seminary Extension in Charleston, South Carolina, and his professional law enforcement training at the South Carolina Police Academy and Trident Technical College; and

Whereas, his career in the field of law enforcement allowed him to become known by many people throughout Berkeley County and the State; and

Whereas, Reverend Snider became the first African-American Chief of Police in the Town of Jamestown, and retired after a successful career as a law enforcement officer with thirty-two years of dedicated service; and

Whereas, he was a faithful member of Wesley African Methodist Episcopal Church in Shulerville, South Carolina, where he served as an associate minister, and later as the second assistant pastor; and

Whereas, Reverend Snider was married for over forty years to the former Ms. Inez Lampkin, and together they were blessed with three sons and one daughter; and

Whereas, it is fitting and proper for the members of the General Assembly to name a portion of South Carolina Highway 45 in Berkeley County after this son of South Carolina and faithful servant of God. Now, therefore,

Be it resolved by the House of Representatives, the Senate concurring:

That the members of the General Assembly, by this resolution, request that the Department of Transportation name the portion of South Carolina Highway 45 in Berkeley County from its intersection with United States Highway 17 to a point eight miles east of this intersection the "Reverend Robert 'Bob' Snider, Jr. Highway", and erect appropriate markers or signs along this highway that contain the words "Reverend Robert 'Bob' Snider, Jr. Highway".

Be it further resolved that a copy of this resolution be forwarded to the Department of Transportation.

---XX---

This web page was last updated on January 17, 2008 at 9:13 AM ?? ?? ?? ??

A CONCURRENT RESOLUTION

TO REQUEST THAT THE DEPARTMENT OF TRANSPORTATION NAME THE INTERCHANGE LOCATED AT EXIT 33 ALONG INTERSTATE HIGHWAY 95 IN JASPER COUNTY THE "SHERIFF BENJAMIN 'BEN' RILEY INTERCHANGE" AND ERECT APPROPRIATE MARKERS OR SIGNS AT THIS INTERCHANGE THAT CONTAIN THE WORDS "SHERIFF BENJAMIN 'BEN' RILEY INTERCHANGE".

Whereas, the members of the South Carolina General Assembly were deeply saddened to learn of the death of Jasper County Sheriff Benjamin "Ben" Riley on August 29, 2007, during the legislative interim; and

Whereas, born on October 1, 1945, in the Jonesville Community of Colleton County, Ben Riley was the son of the late Leola Green Butler and the late Ned Riley; and

Whereas, he was raised in the loving home of his grandparents, Tena R. Green and the late Robert Green, in the Mullifinny Community of what is now known as Point South, and graduated from Jasper High School in Ridgeland in 1964; and

Whereas, on December 21, 1968, he married his beloved Laura Ann Bascom, and they lived in Brooklyn, New York, until they returned to South Carolina in 1972, where they would raise their four daughters; and

Whereas, baptized at a young age at St. Paul Baptist Church in Coosawhatchie, he returned to serve as a member of the sher board, as an ordained deacon beginning in 1978, and eventually as chairman of the board of deacons; and

Whereas, beginning thirty-five years of dedicated public service in 1972 with the South Carolina Highway Department Jasper County, Ben Riley started his successful career in law enforcement with the Ridgeland Police Department in 1980, and in 1985 he joined the Jasper County Sheriff's Department; and

Whereas, as, elected sheriff of Jasper County in 1996, he succeeded in law enforcement due in large part to his continued education in that field, including graduation from the South Carolina Criminal Justice Academy and the Federal Bureau of Investigation National Academy in Quantico, Virginia, in 2002, among many others; and

Whereas, Sheriff Riley further served his community as chairman of the Home Mission Union for the Point South area, a member of Shiloh Lodge number ninety-two, Dedicated Black Men of Jasper County, and the Ridgeland Rotary Club, serving as its president from 2002 to 2003, and his community honored his service with numerous awards; and

Whereas, it is fitting and proper to pay a lasting tribute to this son of South Carolina by naming an interchange along Interstate Highway 95 in his honor. Now, therefore,

It is resolved by the Senate, the House of Representatives concurring:

That the members of the General Assembly request that the Department of Transportation name the interchange located Exit 33 along Interstate Highway 95 in Jasper County the "Sheriff Benjamin 'Ben' Riley Interchange" and erect appropriate markers or signs at this interchange that contain the words "Sheriff Benjamin 'Ben' Riley Interchange".

It further resolved that a copy of this resolution be forwarded to the Department of Transportation.

---XX---

This web page was last updated on February 29, 2008 at 11:30 AM

South Carolina General Assembly
117th Session, 2007-2008

Download This Bill in Microsoft Word format

~~Indicates Matter Stricken~~
Indicates New Matter

H. 4681

STATUS INFORMATION

Concurrent Resolution

Sponsors: Reps. Knight, Hutson, Young and Harrell
Document Path: I:\council\bill\swb\5428cm08.doc

Introduced in the House on February 12, 2008
Introduced in the Senate on February 26, 2008
Last Amended on March 19, 2008
Adopted by the General Assembly on March 26, 2008

Summary: The Minus Bridge

HISTORY OF LEGISLATIVE ACTIONS

Date	Body	Action Description with journal page number
12/2008	House	Introduced HJ-14
1/12/2008	House	Referred to Committee on Invitations and Memorial Resolutions HJ-14
2/20/2008	House	Committee report: Favorable Invitations and Memorial Resolutions HJ-6
2/21/2008	House	Adopted, sent to Senate HJ-31
2/21/2008		Scrivener's error corrected
2/26/2008	Senate	Introduced SJ-9
2/26/2008	Senate	Referred to Committee on Transportation SJ-9
3/18/2008	Senate	Committee report: Favorable Transportation SJ-19
3/19/2008		Scrivener's error corrected
3/19/2008	Senate	Amended and adopted SJ-56
3/19/2008	Senate	Returned to House with amendments SJ-56
3/20/2008		Scrivener's error corrected
3/26/2008	House	Concurred in amendment HJ-35

View the latest legislative information at the LPITS web site

VERSIONS OF THIS BILL

12/2008
20/2008
21/2008
18/2008
19/2008
08-A
2008

(Text matches printed bills. Document has been reformatted to meet World Wide Web specifications)

adopted
H 2/21/08
S 3/19/08

~~Indicates Matter Stricken~~

Indicates New Matter

ADOPTED BY THE SENATE

March 19, 2008

H. 4681

Introduced by Reps. Knight, Hutson, Harrell and Young

S Printed 3/19/08--S. [SEC 3/20/08 11:55 AM]

Read the first time February 26, 2008.

A CONCURRENT RESOLUTION

TO REQUEST THAT THE DEPARTMENT OF TRANSPORTATION REMOVE THE SIGNS THAT CONTAIN THE WORDS "THE MINUS BRIDGE" THAT WERE ERECTED AT THE BRIDGE THAT CROSSES FOUR HOLE SWAMP ALONG UNITED STATES HIGHWAY 78 IN DORCHESTER COUNTY PURSUANT TO H. 5232 OF 2004, AND ERECT APPROPRIATE MARKERS OR SIGNS AT THIS LOCATION THAT CONTAIN THE WORDS 'MUCKENFUSS (1792 - 1813) MINUS (1813 - 1848) HARLEY (1848 - 1862) BRIDGE'.

d Title To Conform

Be it resolved by the House of Representatives, the Senate concurring:

That the members of the General Assembly request the Department of Transportation remove the signs that contain the words "The Minus Bridge" that were erected at the bridge that crosses Four Hole Swamp along United States Highway 8 in Dorchester County pursuant to H. 5232 of 2004, and erect appropriate markers or signs at this location that contain the words "Muckenfuss (1792 - 1813) Minus (1813 - 1848) Harley (1848 - 1862) Bridge".

Be it further resolved that a copy of this resolution be forwarded to the Department of Transportation.

---XX---

his web page was last updated on March 31, 2008 at 10:52 AM

SCDOT Commission Agenda Transmittal Form

For Commission Meeting of: May 14, 2008

✓ **RATIFICATION**
 APPROVAL
 CERTIFICATION
 FOR INFORMATION ONLY
 CUFF ITEM FOR APPROVAL

DETAILED DESCRIPTION:

The attached report includes detailed information regarding work requests received by SCDOT during the period from April 1, 2008 - April 30, 2008. The included requests meet the criteria described in SC Code of Laws Section 57-1-370 (N). The requests are separated into four categories and sorted by congressional district. The four categories are: (1) Items recommended for approval based on approved objective and quantifiable factors; (2) Items recommended for approval based on factors other than approved objective and quantifiable factors; (3) Items not recommended for approval; and (4) Pending items. Also included are requests that were previously in pending status and now have a recommendation.

Recommended By:

James J. Feda, Jr.
Signature & Title

5/5/08
Date

Division Director Approval:

[Signature]
Signature

5-7-08
Date

Secretary Approval:


[Signature]

5/12/08
Date

Commission Report

May 2, 2008

I have reviewed the attached report and certify that it is a compilation of the individual reports certified by the districts.

A handwritten signature in cursive script, reading "James J. Feda, Jr.", written over a horizontal line.

James J. Feda, Jr.
Director of Maintenance

Commission 370 (N) Summary Report

5/2/2008

Commission 370 (N) July Pending Status Report						
Approved						
Congressional District	Construction	Curb Cuts	New Signals	Bike Lanes	Resurfacing	Total
1	0	0	0	0	0	0
2	0	5	0	0	0	5
3	0	0	1	0	0	1
4	0	4	0	0	0	4
5	0	1	0	0	1	2
6	0	0	1	0	3	4
Total	0	10	2	0	4	16
Not Approved						
Congressional District	Construction	Curb Cuts	New Signals	Bike Lanes	Resurfacing	Total
1	0	0	0	0	0	0
2	0	3	0	0	0	3
3	0	2	0	0	0	2
4	0	0	4	0	0	4
5	0	0	0	0	0	0
6	0	0	0	0	5	5
Total	0	5	4	0	5	14
Received and in Pending Status						
Congressional District	Construction	Curb Cuts	New Signals	Bike Lanes	Resurfacing	Total
1	0	0	0	0	0	0
2	3	0	4	0	0	7
3	0	0	0	0	1	1
4	0	2	3	0	0	5
5	0	0	0	0	9	9
6	0	0	1	0	51	52
Total	3	2	8	0	61	74

Commission 370 (N) Summary Report

5/2/2008

Commission 370 (N) August Pending Status Report						
Approved						
Congressional District	Construction	Curb Cuts	New Signals	Bike Lanes	Resurfacing	Total
1	0	0	0	0	1	1
2	0	2	0	0	0	2
3	0	0	1	0	0	1
4	0	1	0	0	0	1
5	0	0	0	0	0	0
6	0	1	0	0	1	2
Total	0	4	1	0	2	7
Not Approved						
Congressional District	Construction	Curb Cuts	New Signals	Bike Lanes	Resurfacing	Total
1	0	1	0	0	0	1
2	0	0	0	0	0	0
3	0	1	2	0	0	3
4	0	0	0	0	0	0
5	0	0	0	0	1	1
6	0	0	0	0	3	3
Total	0	2	2	0	4	8
Received and in Pending Status						
Congressional District	Construction	Curb Cuts	New Signals	Bike Lanes	Resurfacing	Total
1	1	1	0	0	1	3
2	0	2	9	0	0	11
3	0	5	2	0	0	7
4	1	1	2	0	0	4
5	0	1	1	0	0	2
6	5	2	3	0	1	11
Total	7	12	17	0	2	38

Commission 370 (N) Summary Report

5/2/2008

Commission 370 (N) September Pending Status Report						
Approved						
Congressional District	Construction	Curb Cuts	New Signals	Bike Lanes	Resurfacing	Total
1	0	1	0	0	0	1
2	0	1	0	0	0	1
3	0	2	2	0	0	4
4	1	3	1	0	0	5
5	0	0	0	0	0	0
6	0	0	0	0	0	0
Total	1	7	3	0	0	11
Not Approved						
Congressional District	Construction	Curb Cuts	New Signals	Bike Lanes	Resurfacing	Total
1	0	0	1	0	0	1
2	0	0	1	0	0	1
3	0	0	3	0	0	3
4	1	0	1	0	0	2
5	0	0	0	0	0	0
6	1	0	0	0	1	2
Total	2	0	6	0	1	9
Received and in Pending Status						
Congressional District	Construction	Curb Cuts	New Signals	Bike Lanes	Resurfacing	Total
1	0	0	0	0	0	0
2	0	0	6	0	7	13
3	0	0	2	0	0	2
4	0	0	1	0	0	1
5	0	0	0	0	1	1
6	0	0	1	0	0	1
Total	0	0	10	0	8	18

Commission 370 (N) Summary Report

5/2/2008

Commission 370 (N) October Pending Status Report						
Approved						
Congressional District	Construction	Curb Cuts	New Signals	Bike Lanes	Resurfacing	Total
1	0	2	0	0	0	2
2	0	3	1	0	1	5
3	0	1	1	0	0	2
4	0	0	0	0	0	0
5	0	0	0	0	0	0
6	0	1	0	0	0	1
Total	0	7	2	0	1	10
Not Approved						
Congressional District	Construction	Curb Cuts	New Signals	Bike Lanes	Resurfacing	Total
1	0	0	0	0	0	0
2	0	0	4	0	0	4
3	0	0	0	0	0	0
4	1	0	2	0	0	3
5	0	0	0	0	0	0
6	0	0	1	0	0	1
Total	1	0	7	0	0	8
Received and In Pending Status						
Congressional District	Construction	Curb Cuts	New Signals	Bike Lanes	Resurfacing	Total
1	0	1	1	0	0	2
2	0	0	6	0	1	7
3	0	0	6	0	0	6
4	0	2	3	0	0	5
5	0	1	3	0	0	4
6	0	0	3	0	0	3
Total	0	4	22	0	1	27

Commission 370 (N) Summary Report

5/2/2008

Commission 370 (N) November Pending Status Report						
Approved						
Congressional District	Construction	Curb Cuts	New Signals	Bike Lanes	Resurfacing	Total
1	1	1	0	0	0	2
2	0	0	0	0	0	0
3	0	6	0	0	0	6
4	0	1	0	0	0	1
5	0	0	0	0	0	0
6	0	1	0	0	0	1
Total	1	9	0	0	0	10
Not Approved						
Congressional District	Construction	Curb Cuts	New Signals	Bike Lanes	Resurfacing	Total
1	0	0	1	0	0	1
2	0	1	1	0	1	3
3	0	0	2	0	0	2
4	0	0	0	0	0	0
5	0	0	1	0	1	2
6	0	0	0	0	0	0
Total	0	1	5	0	2	8
Received and in Pending Status						
Congressional District	Construction	Curb Cuts	New Signals	Bike Lanes	Resurfacing	Total
1	0	2	0	0	0	2
2	0	0	4	0	1	5
3	0	0	0	0	0	0
4	0	3	1	0	0	4
5	0	1	0	0	0	1
6	0	0	2	0	0	2
Total	0	6	7	0	1	14

Commission 370 (N) Summary Report

5/2/2008

Commission 370 (N) December Pending Status Report						
Approved						
Congressional District	Construction	Curb Cuts	New Signals	Bike Lanes	Resurfacing	Total
1	0	0	0	0	0	0
2	0	1	0	0	0	1
3	0	2	0	0	0	2
4	0	1	0	0	0	1
5	0	0	0	0	0	0
6	0	1	0	0	0	1
Total	0	5	0	0	0	5
Not Approved						
Congressional District	Construction	Curb Cuts	New Signals	Bike Lanes	Resurfacing	Total
1	0	0	0	0	0	0
2	0	0	1	0	1	2
3	0	0	0	0	0	0
4	0	0	1	0	0	1
5	0	0	0	0	0	0
6	1	0	0	0	0	1
Total	1	0	2	0	1	4
Received and in Pending Status						
Congressional District	Construction	Curb Cuts	New Signals	Bike Lanes	Resurfacing	Total
1	0	0	0	0	0	0
2	1	1	1	0	0	3
3	0	0	0	0	0	0
4	0	0	2	0	0	2
5	1	0	1	0	0	2
6	0	1	2	0	0	3
Total	2	2	6	0	0	10

Commission 370 (N) Summary Report

5/2/2008

Commission 370 (N) January Pending Status Report						
Approved						
Congressional District	Construction	Curb Cuts	New Signals	Bike Lanes	Resurfacing	Total
1	0	0	0	0	0	0
2	0	0	0	0	0	0
3	0	1	1	0	0	2
4	0	0	0	0	0	0
5	0	0	0	0	0	0
6	0	1	0	0	0	1
Total	0	2	1	0	0	3
Not Approved						
Congressional District	Construction	Curb Cuts	New Signals	Bike Lanes	Resurfacing	Total
1	0	0	0	0	0	0
2	0	0	0	0	4	4
3	0	0	1	0	0	1
4	0	0	2	0	0	2
5	0	0	0	0	0	0
6	0	1	0	0	0	1
Total	0	1	3	0	4	8
Received and in Pending Status						
Congressional District	Construction	Curb Cuts	New Signals	Bike Lanes	Resurfacing	Total
1	2	0	2	0	0	4
2	0	1	3	0	1	5
3	0	0	1	0	0	1
4	0	0	2	0	0	2
5	0	0	0	0	0	0
6	1	0	1	0	0	2
Total	3	1	9	0	1	14

Commission 370 (N) Summary Report

5/2/2008

Commission 370 (N) February Pending Status Report						
Approved						
Congressional District	Construction	Curb Cuts	New Signals	Bike Lanes	Resurfacing	Total
1	0	0	1	0	0	1
2	0	0	0	0	0	0
3	0	7	0	0	0	7
4	0	3	0	0	0	3
5	0	3	1	0	0	4
6	0	2	0	0	0	2
Total	0	15	2	0	0	17
Not Approved						
Congressional District	Construction	Curb Cuts	New Signals	Bike Lanes	Resurfacing	Total
1	0	0	0	0	0	0
2	0	2	0	0	1	3
3	0	2	2	0	0	4
4	0	0	0	0	0	0
5	0	1	0	0	0	1
6	0	0	1	0	0	1
Total	0	5	3	0	1	9
Received and in Pending Status						
Congressional District	Construction	Curb Cuts	New Signals	Bike Lanes	Resurfacing	Total
1	0	1	1	0	0	2
2	1	1	8	0	3	13
3	0	0	1	0	0	1
4	0	0	0	0	0	0
5	0	2	3	0	1	6
6	0	1	0	0	0	1
Total	1	5	13	0	4	23

Commission 370 (N) Summary Report

5/2/2008

Commission 370 (N) March Pending Status Report						
Approved						
Congressional District	Construction	Curb Cuts	New Signals	Bike Lanes	Resurfacing	Total
1	1	4	0	0	0	5
2	0	10	0	0	0	10
3	0	11	0	0	0	11
4	0	0	1	0	0	1
5	0	4	0	0	0	4
6	0	5	0	0	0	5
Total	1	34	1	0	0	36
Not Approved						
Congressional District	Construction	Curb Cuts	New Signals	Bike Lanes	Resurfacing	Total
1	0	1	0	0	0	1
2	0	1	0	0	1	2
3	0	1	2	0	0	3
4	0	0	0	0	1	1
5	0	1	0	0	0	1
6	0	1	0	0	0	1
Total	0	5	2	0	2	9
Received and in Pending Status						
Congressional District	Construction	Curb Cuts	New Signals	Bike Lanes	Resurfacing	Total
1	1	0	0	0	0	1
2	0	3	3	0	2	8
3	0	2	5	0	1	8
4	0	1	0	0	0	1
5	0	5	0	0	1	6
6	0	1	0	0	5	6
Total	1	12	8	0	9	30

Commission 370 (N) Report

5/2/2008

Commission 370 (N) Items recommended for approval based on approved objective and quantifiable factors

Cong Dist	Reg.#	County	Request Type	Requestor	Meets	Assess	Type	Route	Route Name
1	301072	CHARLESTON	Resurfacing	EDWARD & KATHE UPHAM	Y	Y	S	342	FREEMAN STREET
1	334397	CHARLESTON	Construction	JIM ARMSTRONG	Y	Y	SC	162	SC 162
1	317306	CHARLESTON	Construction	MICHELLE MAYER	Y	Y	SC	61	SC-61 WASHLEY RIVER ROAD
1	335304	BERKELEY	Curb Cuts	ROBERT PRATT, LLC	Y	Y	US	52	US 52
1	332563	BERKELEY	Curb Cuts	MURRAY SAND CO., INC.	Y	Y	US	176	US-176
1	334040	CHARLESTON	Curb Cuts	CHARLESTON WATER SYSTEMS	Y	Y	US	78	US 78
1	316319	DORCHESTER	Curb Cuts	RON BARKER	Y	Y	SC	642	DORCHESTER ROAD
1	312472	DORCHESTER	Curb Cuts	KLEIN SCOTT VISCO COM	Y	Y	US	78	WEST 5TH NORTH STREET
1	310290	DORCHESTER	Curb Cuts	MARY KABBES	Y	Y	US	78	WEST 5TH NORTH STREET
1	334461	CHARLESTON	Curb Cuts	THOMAS EVANS	Y	Y	SC	703	SC 703
1	312817	DORCHESTER	Curb Cuts	THE PANTRY INC	Y	Y	SC	642	DORCHESTER ROAD
1	330565	DORCHESTER	New Signals	CAPTAIN SCOTT BRAUN	Y	Y	SC	642	DORCHESTER ROAD
2	313701	HIGHLAND	Resurfacing	MARY COX	Y	Y	S	1489	MOSS HILL ROAD
2	332059	LEXINGTON	Curb Cuts	RICHARD STURM	Y	Y	US	1	WEST MAIN ST.
2	334063	ALLENDALE	Curb Cuts	REGGIE MCILLAN	Y	Y	US	278	BARNWELL HWY. - US 278
2	331708	BARNWELL	Curb Cuts	DEBRA M STILL	Y	Y	SC	300	HWY 300
2	331593	BARNWELL	Curb Cuts	MARLENE ORR	Y	Y	SC	300	HWY 300
2	336697	LEXINGTON	Curb Cuts	K & B INVESTMENTS II, LLC	Y	Y	US	1	WEST MAIN ST.
2	336364	LEXINGTON	Curb Cuts	ST JAMES LUTHERAN CHURCH/JOEL TYSON	Y	Y	SC	6	SOUTH LAKE DR.
2	332824	LEXINGTON	Curb Cuts	BEN KELLY	Y	Y	US	378	SUNSET BLVD
2	332360	AIKEN	Curb Cuts	JAMES BYRD	Y	Y	SC	389	JOHN NUNN HWY
2	331987	LEXINGTON	Curb Cuts	CITY ELECTRIC SUPPLY	Y	Y	US	378	SUNSET BLVD
2	297160	JASPER	Curb Cuts	DENNIS BEACH	Y	Y	US	17	WHYTE HARDEE BLVD
2	297181	JASPER	Curb Cuts	BENJAMIN MCDUFFIE	Y	Y	US	321	COTTON HILL ROAD
2	297147	JASPER	Curb Cuts	CAROLINA ENGINEERING	Y	Y	US	278	GRAYS HIGHWAY
2	337124	JASPER	Curb Cuts	MATTIE OAKMAN BRIGHT	Y	Y	SC	170	FREEDOM PARKWAY
2	322884	BEAUFORT	Curb Cuts	THOMAS CAMPBELL	Y	Y	SC	170	OAKITE HWY
2	312501	BEAUFORT	Curb Cuts	BOB DUMLER	Y	Y	SC	170	OAKITE HWY
2	311798	BEAUFORT	Curb Cuts	RON BUNNER	Y	Y	SC	170	OAKITE HWY
2	311810	BEAUFORT	Curb Cuts	RON BUNNER	Y	Y	SC	170	OAKITE HWY
2	308868	BEAUFORT	Curb Cuts	JOE PIZZO	Y	Y	SC	802	SAVANNAH HIGHWAY
2	301610	BEAUFORT	Curb Cuts	MICHAEL TUCKER	Y	Y	US	278	FORDING ISLAND ROAD
2	301402	BEAUFORT	Curb Cuts	CHRIS BRUNSON	Y	Y	US	21	BOUNDARY STREET
2	297816	BEAUFORT	Curb Cuts	BINDON PLANTION LLC	Y	Y	US	17	CHARLESTON HWY
2	297856	BEAUFORT	Curb Cuts	DENNY ST. ROMAIN	Y	Y	US	21	SEA ISLAND PARKWAY
2	314117	RICHLAND	New Signals	KAREN EBERHARDT	Y	Y	US	1	TWO NOTCH RD
3	336999	EDGEFIELD	Curb Cuts	MARTIN RYAN	Y	Y	SC	19	AIKEN ROAD
3	334871	ANDERSON	Curb Cuts	TONY BENNETT	Y	Y	SC	8	SC 8
3	334785	OCONEE	Curb Cuts	DAVE SOMMERS	Y	Y	SC	24	NW OAK HIGHWAY
3	334791	PICKENS	Curb Cuts	MARY ANN MURPHREE	Y	Y	SC	288	TABLE ROCK ROAD
3	333630	OCONEE	Curb Cuts	OCONEE CHRISTIAN ACADEMY	Y	Y	SC	186	KEOWEE SCHOOL
3	333623	OCONEE	Curb Cuts	DARRELL HOWINGTON	Y	Y	SC	182	SC 182
3	330914	PICKENS	Curb Cuts	ROY JOHNSON	Y	Y	US	123	US 123 CONNECTOR
3	331007	OCONEE	Curb Cuts	TIM RAMSEY	Y	Y	SC	11	SC-11
3	329691	PICKENS	Curb Cuts	GEORGE LUDY	Y	Y	SC	183	WALHALLA HIGHWAY
3	329539	ANDERSON	Curb Cuts	CATHERINE GARY	Y	Y	SC	252	WEST GREER
3	328587	PICKENS	Curb Cuts	JOHN COX	Y	Y	SC	8	PELZER HIGHWAY
3	328714	PICKENS	Curb Cuts	BRINKLEY MELVIN	Y	Y	SC	11	CHEROKEE FOOTHILLS SCENIC HIGHWAY
3	327241	PICKENS	Curb Cuts	CHARLES LANDRETH	Y	Y	SC	135	ANDERSON HIGHWAY
3	320664	OCONEE	Curb Cuts	DEAN BARE	Y	Y	SC	11	SC-11
3	320423	AIKEN	Curb Cuts	BRAD YON	Y	Y	SC	389	JOHN NUNN HWY
3	318424	OCONEE	Curb Cuts	LEVERN BACKMON	Y	Y	SC	130	STAMP CREEK ROAD
3	316983	OCONEE	Curb Cuts	THOM MOXLEY	Y	Y	SC	28	HIGHLANDS HIGHWAY
3	317138	OCONEE	Curb Cuts	ZACK DUNCAN	Y	Y	SC	24	WEST OAK HIGHWAY
3	316987	OCONEE	Curb Cuts	MT REST BAPTIST CHURCH	Y	Y	SC	28	HIGHLANDS HIGHWAY
3	316820	OCONEE	Curb Cuts	BRADLEY JONES	Y	Y	SC	11	SC-11
3	315470	OCONEE	Curb Cuts	GARY ALEXANDER	Y	Y	SC	59	SC-59
3	313862	OCONEE	Curb Cuts	BRAD LECROY	Y	Y	SC	11	SC-11
3	309417	OCONEE	Curb Cuts	TRACY & TAMMY LANNING	Y	Y	SC	11	SC-11
3	306526	ANDERSON	Curb Cuts	LEVITTE	Y	Y	US	178	US 178
3	336878	SALUDA	Curb Cuts	CAROLINA RETAIL DEVELOPMENT SERVICES	Y	Y	US	378	COLUMBIA HIGHWAY

Commission 370 (N) Report

5/2/2008

Commission 370 (N) Items recommended for approval based on approved objective and quantifiable factors

Cong Dist	Req. #	County	Request Type	Requestor	Meets	Assess	Type/Route	Route Name
3	335951	SALUDA	Curb Cuts	MARK COLE	Y	Y	SC	121 NEWBERRY HIGHWAY
3	335664	LAURENS	Curb Cuts	CHUPP/HERSHBERGER CONSTRUCTION	Y	Y	US	76 US HIGHWAY 76
3	334873	SALUDA	Curb Cuts	CHRIS PROCTOR	Y	Y	SC	194 DENNY HIGHWAY SC 194
3	332009	ABBEVILLE	Curb Cuts	MR. DARRIN GRAY	Y	Y	SC	29 HWY. 28 NORTH
3	326543	ABBEVILLE	Curb Cuts	PHYSHAW CABLES AND SYSTEMS	Y	Y	SC	29 SC 28 BY PASS
3	313455	ANDERSON	New Signals	DONNA RUCKER	Y	Y	US	29 SHOCKLEY FERRY
3	308654	ANDERSON	New Signals	MALCOLM HAYNIE	Y	Y	SC	24 SC 24
3	325440	ANDERSON	New Signals	FRITZ WEWERS	Y	Y	SC	28 SC 28
3	307256	PICKENS	New Signals	MIKE BROOKS	Y	Y	SC	8 GENTRY MEMORIAL HWY
3	301670	ANDERSON	New Signals	OTIS M. SCOTT-COUNCIL	Y	Y	SC	20 SC 20
3	293766	ANDERSON	New Signals	PAT	Y	Y	SC	247 SC 247
4	309314	SPARTANBURG	Construction	MORSHED MESIHA	Y	Y	SC	101 HIGHWAY 101 @ GREENVILLE, REIDVILLE & WOODRUFF
4	331426	SPARTANBURG	Curb Cuts	TAB PATTON	Y	Y	SC	295 SOUTHPORT RD.
4	330830	SPARTANBURG	Curb Cuts	ADAM FINCH	Y	Y	SC	215 STONE STATION RD.
4	327539	SPARTANBURG	Curb Cuts	BLUE RIDGE LOG CABINS	Y	Y	SC	26 INTERSTATE 26 - EAST BOUND
4	321223	SPARTANBURG	Curb Cuts	C.V. SHANGHAI	Y	Y	US	221 CHESNEE HWY
4	318966	SPARTANBURG	Curb Cuts	ROSE GILBERT	Y	Y	US	221 CHESNEE HWY
4	309634	SPARTANBURG	Curb Cuts	JAMES SMITH	Y	Y	SC	215 STONE STATION RD
4	309172	SPARTANBURG	Curb Cuts	NATIONAL STARCH	Y	Y	US	221 LAURENS ROAD @ WOODRUFF
4	307713	SPARTANBURG	Curb Cuts	PACCAR FINANCIAL CORP	Y	Y	US	221 CHESNEE HWY
4	302634	SPARTANBURG	Curb Cuts	SPINX OIL COMPANY	Y	Y	SC	236 REIDVILLE ROAD @ MOORE REIDVILLE & SPTBG
4	301699	SPARTANBURG	Curb Cuts	PEGGY BLACKWELL	Y	Y	SC	9 BOUNG SPRINGS ROAD
4	301637	SPARTANBURG	Curb Cuts	VANCE SEXTON	Y	Y	SC	295 SOUTHPORT RD.
4	301689	SPARTANBURG	Curb Cuts	JOHN F. PALMER	Y	Y	SC	56 CEDAR SPRINGS ROAD
4	301118	SPARTANBURG	Curb Cuts	MONARCH SPARTANBURG	Y	Y	SC	215 BLACKSTOCK ROAD @ ROEBUCK
4	337098	UNION	New Signals	WAL MART STORES EAST, LP	Y	Y	SC	215 BUFFALO WEST SPRINGS HIGHWAY
4	308783	GREENVILLE	New Signals	LISA CAMBELL	Y	Y	SC	101 SC-101
5	293377	MARLBORO	Resurfacing	MARY BAKER	Y	Y	SC	177
5	335226	DILLON	Curb Cuts	CLAY YOUNG	Y	Y	SC	41 HWY. 415
5	334989	NEWBERRY	Curb Cuts	EDWARD FANT	Y	Y	SC	66 HWY 66
5	335623	FAIRFIELD	Curb Cuts	FAIRFIELD COUNTY	Y	Y	US	21 US-21 SOUTH
5	336132	KERSHAW	Curb Cuts	C & I DEVELOPEMENT	Y	Y	US	1 JEFFERSON DAVIS HWY.
5	293314	MARLBORO	Curb Cuts	CECIL CUNNINGHAM	Y	Y	SC	177
5	331533	KERSHAW	Curb Cuts	ARCHIE SHERRILL	Y	Y	SC	34 BISHOPVILLE HWY. (CAMDEN)
5	331463	KERSHAW	Curb Cuts	KEN BRANHAM	Y	Y	SC	34 RIDGEWAY ROAD (LUGOFF)
5	330759	DILLON	Curb Cuts	HARRY B. HUGGINS	Y	Y	SC	5 NICHOLS HWY
5	330190	SUMTER	New Signals	ARTIE BAKER	Y	Y	S	1342 OLD CAMDEN HWY. (DALZELL HWY.)
6	297564	DORCHESTER	Resurfacing	DOR. CO PUBLIC WKS	Y	Y	S	335 FRANKLIN LANE
6	297560	DORCHESTER	Resurfacing	DORCHESTER COUNTY PUB	Y	Y	S	284 ALMA DRIVE
6	301182	COLLETON	Resurfacing	JOANIE TURNER	Y	Y	S	40 GRIFFITH ACRES DRIVE
6	296439	COLLETON	Resurfacing	KENNY BLANKNEY	N	Y	S	175 COLLETON LOOP
6	333615	CALHOUN	Curb Cuts	TRIPP MONTGOMERY	Y	Y	US	176 OLD STATE ROAD
6	333312	BAMBERG	Curb Cuts	JOHN KINSEY	Y	Y	US	301 MAIN HIGHWAY
6	329998	ORANGEBURG	Curb Cuts	JOHN ARANT	Y	Y	US	21 COLUMBIA RD
6	320871	ORANGEBURG	Curb Cuts	AMY HERNANICK	Y	Y	US	15 BASS DR. (HOLLY HILL)
6	337454	SUMTER	Curb Cuts	LARRY BURNS JR	Y	Y	US	15 US-15 (SOUTH)
6	332860	BERKELEY	Curb Cuts	ROLANDA SMITH	Y	Y	SC	45 SANTEE RIVER
6	311970	SUMTER	Curb Cuts	HORNE REAL ESTATE	Y	Y	US	401 CALHOUN ST.
6	332011	MARION	Curb Cuts	WELDOE NESSBITT	Y	Y	US	378 US - 378
6	330730	COLLETON	Curb Cuts	ABNER ROSIER	Y	Y	SC	651 REHOBOTH ROAD
6	330023	MARION	Curb Cuts	MICHAEL MONACELLI	Y	Y	US	378 HIGHWAY 378
6	325436	COLLETON	Curb Cuts	JONATHAN BISHOP	Y	Y	SC	302 LUMBER ROAD
6	299017	COLLETON	Curb Cuts	JOHN WALKER	Y	Y	US	17 COTTAGEVILLE HIGHWAY
6	299699	RICHLAND	New Signals	BLUE RIDGE DEVELOPMEN	Y	Y	S	52 CLEMSON RD

Commission 370 (N) Report

5/2/2008

Commission 370 (N) Items not recommended for approval										
Cong Dist	Req #	County	Request Type	Requestor	Meets	Assess	Type	Route	Route Name	Justification
1	33571	HORRY	Curb Cuts	DICK ELLIOTT	N	N	US	501		CROSS-OVER ON US-501 AT TERRY'S HARDWARE IS NOT RECOMMENDED BECAUSE OF MINIMAL SPACING (LESS THAN 500 FT) TO EXISTING CROSS-OVERS NORTH AND SOUTH OF REQUESTED LOCATION. SEE REPORT/LETTER DATED 4-11-08 [US501XOVER@TERRYSHARDWARE(4-08)].
1	303477	GEORGETOWN	Curb Cuts	PERU PLANTATION LLC	Y	N	US	701	NORTH FRAISER ST.	PERMIT NOT APPROVED AT THIS TIME
1	317916	CHARLESTON	New Signals	VIRGINIA M. NIELAND	N	N	S	53	RIVERLAND DRIVE	LAND OWNER IS CHANGING ENGINEERING FIRM. INTERSECTION WAS REVIEWED AND HAS LARGE GRAND TREES THAT CANNOT BE REMOVED IN ORDER TO RECONSTRUCT THE INTERSECTION TO ACCOMMODATE TURN LANES FOR THE INSTALLATION OF A SIGNAL.
1	300751	CHARLESTON	New Signals	MS. BEVERLY CRAVEN	N	N	S	53	RIVERLAND DRIVE	INTERSECTION WAS REVIEWED AND HAS LARGE GRAND TREES THAT CANNOT BE REMOVED IN ORDER TO RECONSTRUCT THE INTERSECTION TO ACCOMMODATE TURN LANES FOR THE INSTALLATION OF A SIGNAL.
2	333382	AIKEN	Resurfacing	SAM W. FULMER	N	N	SC	39	OLD NINETY SIX INDIAN TRAIL RD	DID NOT MEET RESURFACING REQUIREMENTS
2	328862	RICHLAND	Resurfacing	JON CHILTON	N	N	S	1756	BEVERLY DR	DOES NOT MEET CRITERIA FOR RESURFACING
2	326803	RICHLAND	Resurfacing	PERRY LOHNY	N	N	S	241	EDISTO AVE	ROAD IN FAIR SHAPE NO POT HOLES NOTED, NOT ON DOM LIST AT THIS TIME.
2	326082	RICHLAND	Resurfacing	ELLEN STEPHENS	N	N	S	240	HEATHERWOOD RD	ROAD IN FAIR SHAPE NO POT HOLES NOTED, NOT ON DOM LIST AT THIS TIME.
2	326712	RICHLAND	Resurfacing	MARY STOKES	N	N	S	2480	CONNERS ST	ROAD IN FAIR SHAPE NO POT HOLES NOTED, NOT ON DOM LIST AT THIS TIME.
2	325160	RICHLAND	Resurfacing	BRIAN JOHNSON	N	N	S	241	EDISTO AVE	ROAD IN FAIR SHAPE NO POT HOLES NOTED, NOT ON DOM LIST AT THIS TIME.
2	319545	RICHLAND	Resurfacing	MS. ARTEMUS	N	N	S	1607	FLOYD DRIVE	ROAD IN FAIR SHAPE WILL LOOK AT FOR 2010 LETTING.
2	317533	RICHLAND	Resurfacing	KIM LITTLE /RAY ROSE	N	N	S	1377	OMAREST DRIVE	WAS NOT A CANDIDATE FOR RESURFACING BASED ON QUANTIFIABLE OBJECTIVES
2	337435	BARNWELL	Curb Cuts	SHANNON R. MILLER	N	N	SC	70	HWY 70	BUSINESS DRIVE FOR NEW BUSINESS. SEE ENCROACHMENT PERMIT # 57239
2	294633	BARNWELL	Curb Cuts	GRADY HURLEY	N	N	SC	300	HWY 300	THIS IS A PREVIOUS REQUEST. SEE WORK REQUEST # 292109
2	329115	JASPER	Curb Cuts	RAVENEL C. BRIGHT, SR.	N	N	SC	170	FREEDOM PARKWAY	DRIVE DONT MEETS S.C.D.O.T. REQUIREMENTS.
2	327855	JASPER	Curb Cuts	WILHELMINA BYRD	N	N	SC	652	CALF PEN BAY ROAD	DRIVE DONT MEETS S.C.D.O.T. REQUIREMENTS
2	315609	JASPER	Curb Cuts	JIMMIE R. CLELAND	N	N	US	17	JACOB SMART BOULEVARD	DRIVEWAY DOES NOT MEET S.C.D.O.T. REQUIREMENTS
2	294756	JASPER	Curb Cuts	BENJAMIN MCDUFFIE	N	N	US	321	COTTON HILL ROAD	THIS DRIVEWAY IS OFF OF STATE RIGHT-A-WAY. I SPOKE TO MR. MCDUFFIE AND I ADVISE HIM TO TALK TO THE COUNTY ABOUT THE DRIVEWAY.
2	293707	JASPER	Curb Cuts	MESHELL Y. FIELDS	N	N	SC	482	GILLISON BRANCH ROAD	PROPERTY OWNER HAS ONE DRIVEWAY AT THIS TIME I SPOKE WITH HIM CONCERNING THIS ISSUE AND IF HE NEEDS ONE HE HAS TO PUT IT IN UNDER HIS EXPENSE NOT MEETING EDM #19 ONLY ONE DRIVE INSTALLED.(JAJ)

Commission 370 (N) Report

5/2/2008

Commission 370 (N) Items not recommended for approval										
Cong Dist	Req #	County	Request Type	Requestor	Meets	Assess	Type	Route	Route Name	Justification
2	320228	LEXINGTON	New Signals	MS. JANICE	N	N	SC	302	EDMUND HWY.	BASED ON THE RESULTS OF A RECENT STUDY, NO CHANGES ARE RECOMMENDED IN THE EXISTING TRAFFIC CONTROL AT THIS TIME. THE TRAFFIC VOLUMES RECORDED FELL BELOW THE MINIMUM CRITERIA NEEDED FOR THE INSTALLATION OF A TRAFFIC SIGNAL. ALSO, ONLY MINOR DELAYS WERE OBSERVED FOR MOTORISTS ENTERING THE INTERSECTION FROM PRINCETON ROAD. A REVIEW OF THE CRASH HISTORY REVEALED THAT THE NUMBER OF CRASHES REPORTED AT THE INTERSECTION HAS BEEN LOW IN RECENT YEARS.
2	319128	LEXINGTON	New Signals	SHARRON BOWEN	N	N	SC	302	EDMUND HWY.	BASED ON THE RESULTS OF A RECENT STUDY, NO CHANGES ARE RECOMMENDED IN THE EXISTING TRAFFIC CONTROL AT THIS TIME. THE TRAFFIC VOLUMES RECORDED FELL BELOW THE MINIMUM
2	315119	RICHLAND	New Signals	BILL JONES	N	N	S	53	SPEARS CREEK CHURCH RD	BASED ON THE RESULTS OF OUR STUDY, NO CHANGES ARE RECOMMENDED IN THE EXISTING TRAFFIC CONTROL AT THIS TIME. THE STUDY REVEALED THAT TRAFFIC VOLUMES FALL BELOW THE MINIMUM REQUIREMENTS NEEDED FOR SIGNAL CONTROL. THE DELAYS FOR THE SIDE STREET MOTORISTS WERE MINOR DURING THE STUDY. ALSO, A REVIEW OF THE ACCIDENT STATISTICS DID NOT REVEAL AN UNUSUAL NUMBER OF CRASHES OR ANY PARTICULAR CRASH PATTERNS THAT WOULD INDICATE THE NEED FOR A TRAFFIC SIGNAL.
2	311440	LEXINGTON	New Signals	JAMES R. CLAMP, MAYOR	N	N	S	24	MAIN ST.	BASED ON THE RESULTS OF OUR TRAFFIC SIGNAL STUDY, A TRAFFIC SIGNAL IS NOT RECOMMENDED AT THIS TIME. THE STUDY REVEALED THAT TRAFFIC VOLUMES FALL BELOW THE MINIMUM REQUIREMENTS NEEDED FOR SIGNAL CONTROL. THE VAST MAJORITY OF MOTORISTS ENTERING THE INTERSECTION FROM HEBRON DRIVE TURNED RIGHT AND EXPERIENCED
2	310812	AIKEN	New Signals	REP. J. ROLAND SMITH	N	N	S	254	SUDLOW LAKE RD	NO CHANGES ARE RECOMMENDED IN THE EXISTING TRAFFIC CONTROL AT THIS TIME. HOWEVER SENDING TO CTC FOR TURN LANES.
2	310210	AIKEN	New Signals	MARK NOLT	N	N	US	1	US-1	LEFT TURN SIGNAL NOT RECOMMENDED AT THIS TIME.
2	305533	RICHLAND	New Signals	ROBIN WOLTERS	N	N	SC	48	BLUFF RD	CALLED MS. WOLTERS AND EXPLAINED THAT A TRAFFIC SIGNAL IS NOT WARRANTED, HOWEVER THE DEVELOPER IS IN THE PROCESS OF CONSTRUCTING TURN LANES UNDER AN ENCROACHMENT PERMIT.
3	335500	ANDERSON	Curb Cuts	TIM JACKSON	N	N	US	29	US 29 NORTH	CAN NOT INSTALL DRIVEWAY DOES NOT MEET THE REQUIRED AMOUNT OF ROAD FRONTAGE.
3	330387	ANDERSON	Curb Cuts	WILMA SHAW	N	N	SC	61	SC-61 SOUTH	CANNOT CONTACT CITIZEN AS PHONE NUMBER HAS BEEN DISCONNECTED.
3	328513	ANDERSON	Curb Cuts	CITY OF BELTON	N	N	SC	247	SC 247	THIS IS COMMERCIAL D/W AND WILL NEED TO BE HANDLED UNDER ENCROACHMENT PERMIT. OWNER HAS ALREADY BEEN NOTIFIED OF THIS. SL=55, SDR = 485', SDR=1000' NOT ENOUGH SD TO RIGHT AND WILL HAVE TO BE ENGINEERED TO MEET SCDOT REQUIREMENTS. BELTON CITY DUMP.
3	298410	OCONEE	Curb Cuts	GARY BURTON	N	N	SC	11	SC-11	CONTACTED GARY BURTON. HE AND PATTON BUTTS ARE GOING TO SUBMIT AN ENCROACHMENT PERMIT FOR GRADING ALONG THEIR PROPERTIES TO ELIMINATE THE NEED FOR PIPES. HE WILL COME BY THE OFFICE ON MONDAY TO APPLY FOR THIS PERMIT.

Commission 370 (N) Report

5/2/2008

Commission 370 (N) Items not recommended for approval										
Cong Dist	Req #	County	Request Type	Requestor	Meets	Assess	Type	Route	Route Name	Justification
3	304159	ABBEVILLE	Curb Cuts	MS. SHERRY HALL	N	N	SC	823	MT. CARMEL HWY.	INSTALL DRIVE UNDER PERMIT PROPERTY STILL TIED UP IN AN ESTATE. PROPERTY OWNERS WILL REAPPLY ONCE SETTLED.
3	296228	ANDERSON	Curb Cuts	ED EVANS	N	N	US	76	BELTON HIGHWAY	PROPERTY HAS EXISTING DRIVEWAY. OWNER WANTED AN ADDITIONAL DRIVEWAY.
3	316336	ANDERSON	New Signals	BARBARA JOHNSON	N	N	SC	8	HIGHWAY 8	NO ACTION
3	330187	ANDERSON	New Signals	MAYOR EARL LOLLIS MEYERS	N	N	SC	252	SC 252	NOT ENOUGH ROOM TO MAKE TWO LANES. ONE LANE APPROACH. NO ACTION
3	328367	ANDERSON	New Signals	ELIZABETH GRIFFIN	N	N	SC	24	SC 24	NO ACTION. PRIVATE DRIVE LOW VOLUME
3	318951	ANDERSON	New Signals	JESSICA VICKERY	N	N	US	76	CLEMSON BLVD.	NO ACTION. PRIVATE DRIVE DOES NOT WARRANT SIGNAL
3	309153	ANDERSON	New Signals	DANIEL T. COOPER	N	N	SC	8	SC 8	SIGNAL RECOMMENDED WITH LEFT TURN LANES
3	308190	ANDERSON	New Signals	BILL POSTER	N	N	SC	28	SC 28 BUSINESS	STUDY COMPLETE. NO ACTION
3	305631	ANDERSON	New Signals	GEORGE MARTIN	N	N	S	75	MIDWAY ROAD	SIGNAL RECOMMENDED WITH INSTALLATION OF LEFT TURN LANES
3	326354	OCCONEE	New Signals	MAVIN ALEXANDER	N	N	SC	11	SC-11	PRIVATE DRIVEWAY. DTE HAS CONTACTED OWNER WITH REGARD TO SIGNAL INSTALLATION.
3	304009	AIKEN	New Signals	BENJAMIN COBB	N	N	SC	230	MARTINTOWN RD	ON THE RESULTS OF OUR STUDY, NO CHANGES ARE RECOMMENDED IN THE EXISTING TRAFFIC CONTROL AT THIS TIME. THE STUDY REVEALED THAT TRAFFIC VOLUMES FALL BELOW THE MINIMUM REQUIREMENTS NEEDED FOR SIGNAL CONTROL.
3	337184	ANDERSON	New Signals	MARTHA LONG	N	N	SC	153	SC 153	STUDY COMPLETE. NO ACTION
3	337077	ANDERSON	New Signals	KAREN RIDENOUR	N	N	SC	153	SC 153	STUDY COMPLETE. NO ACTION
3	303269	ANDERSON	New Signals	DAN CABELLE	N	N	SC	153	SC ROUTE 153	NO ACTION
4	337157	GREENVILLE	Resurfacing	CHARLES PHILLIPS	Y	N	S	650	CREEK SHORE DRIVE	NO FUNDING IS AVAILABLE TO DO RESURFACING ON THIS ROAD FOR THE CURRENT YEAR. S-650 WE BE RE-EVALUATED ON A YEAR TO YEAR BASIS TO MONITOR ITS ROAD CONDITION.
4	315001	SPARTANBURG	Construction	SEN. JOHN HAWKINS	N	N	S	115	BLACKSTOCK ROAD (E)	NO ACTION
4	307645	SPARTANBURG	Construction	SENATOR GLENN G. REES	N	N	S	74	RIVER OAK ROAD	ASSIGNED TO RON PATTON'S OFFICE FOR FURTHER
4	310213	SPARTANBURG	New Signals	BETH STARNES	N	N	SC	296	SC-296	NO ACTION
4	296050	GREENVILLE	New Signals	MIKE DIMPSY	N	N	S	920	STALLINGS RD	NO ACTION
4	297590	SPARTANBURG	New Signals	COUNCILMAN MINTZ	N	N	SC	9	BOILING SPRINGS ROAD	NO ACTION
4	297601	SPARTANBURG	New Signals	COUNCILMAN MINTZ	N	N	SC	9	BOILING SPRINGS ROAD	NO ACTION
4	323631	GREENVILLE	New Signals	MARGRET HOLLWAY	N	N	SC	290	SC 290	WORK ORDER HAS BEEN SENT TO CHANGE PAVEMENT MARKINGS. A STUDY IS BEING SCHEDULED AT THIS LOCATION.
4	297615	GREENVILLE	New Signals	PARASDE GOWENS	N	N	S	270	MUSHCREEK RD	SIGNAL NOT WARRANTED BASED ON TRAFFIC STUDY
4	322912	GREENVILLE	New Signals	MARGERT MOON	N	N	S	435	RIDGE	STUDY COMPLETE. NO ACTION
4	319521	GREENVILLE	New Signals	E. DAVID KING	N	N	S	272	W. GEORGIA RD	STUDY COMPLETE. NO SIGNAL WARRANTED
4	310381	GREENVILLE	New Signals	LINDA HAMILTON	N	N	S	164	BBBS SHOALS RD	STUDY COMPLETE. NO ACTION
4	306710	GREENVILLE	New Signals	GLORIA DAWKINS	N	N	S	492	PELHAM RD	STUDY COMPLETE. NO ACTION AT THIS TIME
5	296928	SUMTER	Resurfacing	DIANE FLEMING	N	N	S	1178	RIDGEHILL DR.	NOT RECOMMENDED FOR APPROVAL BY THE SECRETARY OF TRANSPORTATION
5	315721	SUMTER	Resurfacing	TAMMY HOOD	N	N	S	1247	LONG BRANCH RD.	NOT RECOMMENDED FOR APPROVAL BY THE SECRETARY OF TRANSPORTATION
5	331710	KERSHAW	Curb Cuts	GROVER DRAKEFORD	N	N	SC	157	JONES RD.	SITE OF PROPOSED DRIVEWAY ALREADY INSTALLED. MRS DRAKEFORD THOUGHT WE WOULD BUILD HER A ROAD ALL THE WAY TO HER HOUSE. I EXPLAINED TO HER THAT WE ONLY GO AS FAR AS THE RIGHT OF WAY.
5	331360	KERSHAW	Curb Cuts	HATTIE L. HOOD	N	N	SC	157	JONES RD.	SITE OF PROPOSED DRIVEWAY ALREADY INSTALLED. MRS HOOD THOUGHT THAT WE WOULD REPAIR THE DRIVEWAY ALL THE WAY TO THE HOUSE. I EXPLAINED TO HER THAT WE ONLY GO AS FAR AS THE RIGHT OF WAY.

Commission 370 (N) Report

5/2/2008

Commission 370 (N) Items not recommended for approval										
Cong Dist	Req #	County	Request Type	Requestor	Meets	Assess	Type	Route	Route Name	Justification
5	316942	DARLINGTON	New Signals	PATRICIA WILLIAMS	N	N	US	52	US52 BY PASS	LEFT TURN ARROWS NOT NEEDED PER LEFT TURN DELAY STUDY.
6	301723	SUMTER	Resurfacing	VIVIAN KING	N	N	S	232	POINSETTE DR.	NOT RECOMMENDED FOR APPROVAL BY THE SECRETARY OF TRANSPORTATION
6	298880	SUMTER	Resurfacing	REV. JOE & NEIGHBORS	N	N	S	594	BORDEAUX ST.	NOT RECOMMENDED FOR APPROVAL BY THE SECRETARY OF TRANSPORTATION
6	298520	SUMTER	Resurfacing	REV JOE & NEIGHBORS	N	N	S	231	PHILLIPS ST.	NOT RECOMMENDED FOR APPROVAL BY THE SECRETARY OF TRANSPORTATION
6	298525	SUMTER	Resurfacing	REV JOE & NEIGHBORS	N	N	S	445	MOORE ST.	NOT RECOMMENDED FOR APPROVAL BY THE SECRETARY OF TRANSPORTATION
6	298519	SUMTER	Resurfacing	REV JOE & NEIGHBORS	N	N	S	121	CORBETT ST.	NOT RECOMMENDED FOR APPROVAL BY THE SECRETARY OF TRANSPORTATION
6	296795	SUMTER	Resurfacing	REV. CHARLES JOE	N	N	S	232	POINSETTE DR.	NOT RECOMMENDED FOR APPROVAL BY THE SECRETARY OF TRANSPORTATION
6	309163	SUMTER	Resurfacing	MR FRANCES COOK	N	N	S	1176	TWIN LAKES DR.	NOT RECOMMENDED FOR APPROVAL BY THE SECRETARY OF TRANSPORTATION
6	304708	SUMTER	Resurfacing	DAVID MINTO	N	N	S	1304	CLEMATIS TR.	NOT RECOMMENDED FOR APPROVAL BY THE SECRETARY OF TRANSPORTATION
6	296447	COLLETON	Resurfacing	KENNY BLAKENEY	N	N	S	668	COLLETON LOOP ROAD	S-15-668 IS A SCHOOL DRIVEWAY. IT IS .11 MILES LONG. IN 2002 IT HAD A PQI OF 4.54 AND AN AADT OF 134. THIS ROAD DOES NOT MEET THE PQI VALUES FOR PRESERVATION. SOME PATCHING AND LEVELING WAS COMPLETED ON THIS ROAD IN MAY OF 2007.
6	321745	COLLETON	Construction	SENATOR LARRY GROOMS	N	N	S	35		S-35 HAS A PQI IN 2005 OF 3.81. THERE IS A SHORT SECTION NEAR COTTAGEVILLE THAT HAS A PQI OF 2.65. THIS ROAD APPEARS TO BE IN WORSE SHAPE THAT THE PQI INDICATES. BASED ON CURRENT CRITERIA THERE IS NO FUNDING AVAILABLE FOR THIS WORK
6	308442	CHARLESTON	Construction	MS. RHONDA JEROME	N	N	S	1218	MAZYCK ROAD	NOISE BARRIERS ONLY CONSIDERED AS PART OF A CONSTRUCTION PROJECT'S ENVIRONMENTAL DOCUMENT
6	335998	FLORENCE	Curb Cuts	JERRY YARBOROUGH	N	N	US	301	OLANTA HIGHWAY	PROPERTY OWNER ALREADY HAS ACCESS. INFORMED MR. YARBOROUGH THIS NEEDS TO BE COMPLETED BY PERMIT.
6	324808	BAMBERG	Curb Cuts	WILLY CAMPBELL	N	N	SC	362	HUNTERS CHAPEL ROAD	DOES NOT MEET CRITERIA
6	312362	RICHLAND	New Signals	LAURIE WOZNIAK	N	N	S	2089	RABBIT RUN	DRIVE TO BE FOR COMMERCIAL USE. BASED ON OUR STUDY THE INSTALLATION OF A TRAFFIC SIGNAL IS NOT RECOMMENDED. THE VOLUME FALLS BELOW THE MINIMUM REQUIREMENTS NEEDED. RECOMMENDED CONTACTING LAW ENFORCEMENT ENFORCE THE POSTED SPEED LIMIT
6	329768	BERKELEY	New Signals	ROSABELL BEAUFORT	N	N	S	33	CLEMENT FERRY ROAD	INTERSECTION WAS REVIEWED AND SIDE STREET IS A DIRT ROAD TO A FEW RESIDENCES. VOLUMES DO NOT JUSTIFY THE INSTALLATION OF A TRAFFIC SIGNAL

Commission 370 (N) Report

5/2/2008

Commission 370 (N) Items received and are in a pending status										
Cong Dist	Req. #	County	Request Type	Requestor	Meets	Assess	Type/Route	Route Name	Status	
1	331791	CHARLESTON	Construction	J. EDWARD BUXTON			US	388 GRIMBALL ROAD	UNDER INVESTIGATION	
1	326028	GEORGETOWN	Construction	WACCAMAW REGIONAL COUNCIL OF GOVERNMENTS			US	17 US HWY. 17-N	UNDER INVESTIGATION	
1	324053	CHARLESTON	Construction	JOSEPH P. RILEY, JR.			S	273 ELLIS ST.	UNDER INVESTIGATION	
1	300497	CHARLESTON	Construction	DELORES FLUDD	N	P	US	17 US 17	UNDER INVESTIGATION	
1	290719	BERKELEY	Resurfacing	MARY MCSWAIN	N	P	S	16 COOPER STORE ROAD	UNDER INVESTIGATION	
1	331188	DORCHESTER	Curb Cuts	JOSEPH W. HUGHES			SC	642 DORCHESTER ROAD	UNDER INVESTIGATION	
1	316358	BERKELEY	Curb Cuts	GREENE POINTE, INC.			US	176 ST. JAMES AVE.	UNDER INVESTIGATION	
1	315968	DORCHESTER	Curb Cuts	FRED SKIPPER			SC	61 BEECH HILL ROAD	UNDER INVESTIGATION	
1	314300	DORCHESTER	Curb Cuts	KARL A. MCWILLAN			SC	642 DORCHESTER ROAD	UNDER INVESTIGATION	
1	300997	BERKELEY	Curb Cuts	JAMES P. GLADDEN	N	P	US	176 STATE ROAD	UNDER INVESTIGATION	
1	331036	BERKELEY	New Signals	MARC HEHN			US	52	UNDER INVESTIGATION	
1	326224	DORCHESTER	New Signals	CAPTAIN SCOTT BRAUN			SC	642 DORCHESTER ROAD	UNDER INVESTIGATION	
1	326015	CHARLESTON	New Signals	MARK SHANNON			P	SC 61	UNDER INVESTIGATION	
1	310362	CHARLESTON	New Signals	JOSEPH P. RILEY, JR.			P	US 78 KING ST. EXT.	UNDER INVESTIGATION	
2	335521	JASPER	Resurfacing	DEBRA HALE			SC	336 EAST MAIN ST	UNDER INVESTIGATION	
2	332235	BEAUFORT	Resurfacing	SUE CURIL			S	647 MROZ LANE	UNDER INVESTIGATION	
2	329930	RICHLAND	Resurfacing	JOEY PEROMMER			S	878 MARLING DRIVE	UNDER INVESTIGATION	
2	326863	RICHLAND	Resurfacing	JON CHILTON			S	430 VERNER ST	UNDER INVESTIGATION	
2	328244	RICHLAND	Resurfacing	MR. VAQUES			S	2454 LOCKMAN ROAD	UNDER INVESTIGATION	
2	324649	RICHLAND	Resurfacing	BILL LAROK			S	1837 STEWARD STREET	UNDER INVESTIGATION	
2	316159	RICHLAND	Resurfacing	DOROTHY BRAHAM			S	997 SPRING BRANCH RD	UNDER INVESTIGATION	
2	310485	AIKEN	Resurfacing	MRS. SUSAN KNEECE			S	345 SHADOW DR	UNDER INVESTIGATION	
2	308332	RICHLAND	Resurfacing	BICKY & JOE SOLITO			S	1100 OLD WOODLAND ROAD	UNDER INVESTIGATION	
2	308023	RICHLAND	Resurfacing	CAROLE FALLON			S	43 BRICKYARD RD	UNDER INVESTIGATION	
2	307757	RICHLAND	Resurfacing	JAMES TAYLOR	N	N	S	2523 ROBNEY DRIVE	UNDER INVESTIGATION	
2	307786	RICHLAND	Resurfacing	JACKIE BRANTLEY			S	295 KALMIA STREET	UNDER INVESTIGATION	
2	307806	RICHLAND	Resurfacing	SANDRA JENKINS			S	2005 BURTON ST	UNDER INVESTIGATION	
2	307735	RICHLAND	Resurfacing	BETTY BRADSHAW			S	2387 WYNETTE WAY	UNDER INVESTIGATION	
2	307783	RICHLAND	Resurfacing	JAMES TAYLOR			S	2521 WACOR ST	UNDER INVESTIGATION	
2	329776	LEXINGTON	Construction	ARNOLD TAYLOR			S	178 BROAD RIVER RD	UNDER INVESTIGATION	
2	321738	RICHLAND	Construction	SENATOR RONNIE CROMER			S	1309 A ST	UNDER INVESTIGATION	
2	297331	JASPER	Construction	JASON TAYLOR	N	P	I	96 JASPER HIGHWAY	UNDER INVESTIGATION	
2	297442	RICHLAND	Construction	REP NATHAN BALLENTINE	N	P	I	26	UNDER INVESTIGATION	
2	297455	RICHLAND	Construction	REP NATHAN BALLENTINE	N	P	S	129 KENNERLY RD	UNDER INVESTIGATION	
2	337431	RICHLAND	Curb Cuts	EAGLE PARK, LLC			SC	12 PERCIVAL ROAD	UNDER INVESTIGATION	
2	336091	RICHLAND	Curb Cuts	JEFF PAOLUCCI	Y	P	SC	12 FOREST DR	UNDER INVESTIGATION	
2	334841	LEXINGTON	Curb Cuts	ROBERT J SELLERS			US	321 SOUTH BOUND ROAD	UNDER INVESTIGATION	
2	330556	LEXINGTON	Curb Cuts	KIM HUTCHINS			US	178 FAIRVIEW ROAD	UNDER INVESTIGATION	
2	322344	LEXINGTON	Curb Cuts	CON TAYLOR	N	P	SC	60 LAKE MURRAY BLVD	UNDER INVESTIGATION	
2	324477	RICHLAND	Curb Cuts	HENRIETTA SMITH	Y	P	SC	48 BLUFF RD	UNDER INVESTIGATION	
2	301501	AIKEN	Curb Cuts	AIKEN LAND & TIMBER	N		US	78 CHARLESTON HWY	UNDER INVESTIGATION	
2	300260	AIKEN	Curb Cuts	THOMAS USKUP	N		SC	4 SURREY RACE RD	UNDER INVESTIGATION	
2	339612	LEXINGTON	New Signals	KEN BUTLER			US	1 WEST MAIN ST	UNDER INVESTIGATION	
2	336312	LEXINGTON	New Signals	MIKE HUFFSTETLER			US	378 SUNSET BLVD	UNDER INVESTIGATION	
2	334963	LEXINGTON	New Signals	MS. REE SMITH			SC	245 SOUTH LEE STREET	UNDER INVESTIGATION	
2	330712	LEXINGTON	New Signals	ED SAWYER			US	1 AUGUSTA RD.	UNDER INVESTIGATION	
2	330703	LEXINGTON	New Signals	SEN. KNOTTS			SC	6 S LAKE DR	UNDER INVESTIGATION	
2	330718	RICHLAND	New Signals	CATHERINE BEALE			S	59 BLYTHEWOOD RD	UNDER INVESTIGATION	
2	330707	LEXINGTON	New Signals	SEN. KNOTTS			SC	6 EDMUND HWY.	UNDER INVESTIGATION	
2	332963	LEXINGTON	New Signals	MYRON CORLEY			SC	12 JARVIS KAPLAN BLVD	UNDER INVESTIGATION	
2	330983	LEXINGTON	New Signals	JAKE KNOTTS			US	1 AUGUSTA RD.	UNDER INVESTIGATION	
2	329265	LEXINGTON	New Signals	MICHAEL DENNIS			SC	6 SOUTH LAKE DR	UNDER INVESTIGATION	
2	328794	RICHLAND	New Signals	LULA COUNTS					UNDER INVESTIGATION	
2	323747	RICHLAND	New Signals	JIMMY SHARP			SC	555 FARROW ROAD	UNDER INVESTIGATION	
2	325382	LEXINGTON	New Signals	SENATOR JAKE KNOTTS	N	P	US	1 AUGUSTA RD.	UNDER INVESTIGATION	
2	326556	LEXINGTON	New Signals	SENATOR JAKE KNOTTS	N	P	S	68 CORLEY MILL RD.	UNDER INVESTIGATION	
2	321732	LEXINGTON	New Signals	HAIDEE MARTINEZ			US	1 MEETING ST	UNDER INVESTIGATION	
2	317547	RICHLAND	New Signals	MS. NEALY			S	2205 BEECLIFF DR	UNDER INVESTIGATION	
2	316385	RICHLAND	New Signals	SHARON RICHARDSON			S	1834 NORTH SPRINGS RD.	UNDER INVESTIGATION	
2	316391	RICHLAND	New Signals	SHARON RICHARDSON			S	2271 RUSOON WAY	UNDER INVESTIGATION	
2	316180	RICHLAND	New Signals	LOUTA RICHLAND MAINT			US	21 WILSON BLVD	UNDER INVESTIGATION	
2	315228	RICHLAND	New Signals	MR. MICHAEL LYDAY			SC	555 FARROW ROAD	UNDER INVESTIGATION	
2	313968	RICHLAND	New Signals	CLARA PINKNEY			SC	48 BLUFF RD	UNDER INVESTIGATION	

Commission 370 (N) Report

5/2/2008

Commission 370 (N) Items received and are in a pending status											
Cong Dist	Req. #	County	Request Type	Requestor	Meets	Assess	Type	Route	Route Name	Status	
2	313220	RICHLAND	New Signals	RACHEL LITSEY			S	1800	GALWAY LANE	UNDER INVESTIGATION	
2	312576	AIKEN	New Signals	MR. MARK FULMER			US	1	COLUMBIA HWY	UNDER INVESTIGATION	
2	312579	LEXINGTON	New Signals	ABBY DIAMOND			S	1177	OLD BUSH RIVER RD	UNDER INVESTIGATION	
2	311463	RICHLAND	New Signals	HARRY FARBER			SC	60	LAKE MURRAY BLVD	UNDER INVESTIGATION	
2	309730	LEXINGTON	New Signals	PATRICIA WHEAT			SC	6	EDMUND HWY	UNDER INVESTIGATION	
2	309320	RICHLAND	New Signals	DANNY SPEAKS			S	1835	LONGTOWN	UNDER INVESTIGATION	
2	309319	RICHLAND	New Signals	DANNY SPEAKS			S	83	HARDSCHABLE ROAD	UNDER INVESTIGATION	
2	307840	RICHLAND	New Signals	ELLEN BURGIN			S	286	BICKLEY RD	UNDER INVESTIGATION	
2	307515	RICHLAND	New Signals	BRIAN MOTLEY			S	1041	RIMER POND ROAD	UNDER INVESTIGATION	
2	305871	RICHLAND	New Signals	CORI KOCEVSKI			S	83	HARDSCHABLE ROAD	UNDER INVESTIGATION	
2	304730	LEXINGTON	New Signals	MS. KORENE SMITH	N	P	S	34	PLATT SPRINGS ROAD	UNDER INVESTIGATION	
2	305457	RICHLAND	New Signals	RICHLAND COUNTY EMERG			S	83	HARDSCHABLE ROAD	UNDER INVESTIGATION	
2	303382	LEXINGTON	New Signals	BOBBY BOUNIGHT	N	P	S	34	PLATT SPRINGS ROAD	UNDER INVESTIGATION	
2	303512	LEXINGTON	New Signals	BARBARA MARTIN	N	P	S	34	PLATT SPRINGS ROAD	UNDER INVESTIGATION	
2	303161	LEXINGTON	New Signals	TAMMY JOHNSON	N	P	S	34	PLATT SPRINGS ROAD	UNDER INVESTIGATION	
2	303369	LEXINGTON	New Signals	MS. KELLY MILLS	N	P	S	34	PLATT SPRINGS ROAD	UNDER INVESTIGATION	
2	303365	LEXINGTON	New Signals	KELLY MILLS	N	P	S	34	PLATT SPRINGS ROAD	UNDER INVESTIGATION	
2	302996	LEXINGTON	New Signals	LINDA MEEK	N	P	S	34	PLATT SPRINGS ROAD	UNDER INVESTIGATION	
2	299486	LEXINGTON	New Signals	BILL BARRIER	N	P	SC	302	EDMUND HWY	UNDER INVESTIGATION	
2	296689	RICHLAND	New Signals	SEN. JOHN E. COURSON	N	P	S	58	KENNERLY RD	UNDER INVESTIGATION	
2	297178	LEXINGTON	New Signals	REP. NIKKI HALEY	N	P	US	378	SUNSET BLVD	UNDER INVESTIGATION	
2	296733	RICHLAND	New Signals	RACHEL BRAHAM	N	P	I	20	INTERSTATE 20	UNDER INVESTIGATION	
2	296789	RICHLAND	New Signals	RASHAD EGISTER	N	P	S	2033	SPARKLEBERRY LN	UNDER INVESTIGATION	
3	335967	ANDERSON	Resurfacing	TONYA HANVEY			SC	252	SC 252	UNDER INVESTIGATION	
3	297652	ANDERSON	Resurfacing	COL AMOS	N	P	I	85	I-85	UNDER INVESTIGATION	
3	337013	OCONEE	Curb Cuts	RAISOR DEVELOPEMENT GROUP	Y	Y	SC	11	SC-11	UNDER INVESTIGATION	
3	332858	ANDERSON	Curb Cuts	TIM BUSBY			SC	185	DUE WEST HWY	UNDER INVESTIGATION	
3	304337	AIKEN	Curb Cuts	JIMMY PRESTON	N	P	US	1	COLUMBIA HWY	UNDER INVESTIGATION	
3	302517	PICKENS	Curb Cuts	PATRICK PATTERSON	Y	P	SC	0	GENTRY MEMORIAL HWY	UNDER INVESTIGATION	
3	300651	PICKENS	Curb Cuts	RICHARD PHIPPS	Y	P	SC	183	FARRIS BRIDGE ROAD	UNDER INVESTIGATION	
3	300027	AIKEN	Curb Cuts	CITY OF AIKEN	N		US	1	COLUMBIA HWY	UNDER INVESTIGATION	
3	299055	AIKEN	Curb Cuts	KEVIN FREELAND	N	P	SC	302	SILVER BLUFF RD	UNDER INVESTIGATION	
3	336786	OCONEE	New Signals	NANCY GOEHLE			SC	183	HWY 183	UNDER INVESTIGATION	
3	336267	AIKEN	New Signals	DIANE P. SMITH			SC	230	MARTINTOWN RD	UNDER INVESTIGATION	
3	335508	ANDERSON	New Signals	CINDY	Y	P	S	65	MASTERS BLVD.	UNDER INVESTIGATION	
3	302099	ANDERSON	New Signals	DAN BOWEN	N	P	SC	24	SC-24	UNDER INVESTIGATION	
3	335378	ANDERSON	New Signals	HENRY LEE	Y	P	S	520	STANDRIDGE ROAD	UNDER INVESTIGATION	
3	333675	ANDERSON	New Signals	OLA PHILLIPS			S	137	HAMPTON AVE	UNDER INVESTIGATION	
3	327064	OCONEE	New Signals	JOYCE PADEN			P	SC	11	SC-11	UNDER INVESTIGATION
3	323666	ANDERSON	New Signals	CARISA WILSON			P	SC	28	SC 28 SOUTH	UNDER INVESTIGATION
3	314709	AIKEN	New Signals	MACHAEL PETERSON			SC	302	SILVER BLUFF RD	UNDER INVESTIGATION	
3	314712	AIKEN	New Signals	MACHAEL PETERSON			SC	302	SILVER BLUFF RD	UNDER INVESTIGATION	
3	314711	AIKEN	New Signals	MACHAEL PETERSON			SC	302	SILVER BLUFF RD	UNDER INVESTIGATION	
3	312466	AIKEN	New Signals	ROGER LEDUC			US	1	RICHLAND AVE	UNDER INVESTIGATION	
3	312264	AIKEN	New Signals	TONY ATECA			SC	119	HITCHCOCK PKWY	UNDER INVESTIGATION	
3	318848	ANDERSON	New Signals	EVERETT ADAMS		P	US	76	US 76	UNDER INVESTIGATION	
3	307005	ANDERSON	New Signals	JOE FINLEY		P	US	76	US 76	UNDER INVESTIGATION	
3	306507	ANDERSON	New Signals	LINDA GRIFFIN		P	S	80	JAMES COX ROAD	UNDER INVESTIGATION	
3	305281	AIKEN	New Signals	REP. J. ROLAND SMITH	N	P	SC	123	ATOMIC RD	UNDER INVESTIGATION	
4	303056	SPARTANBURG	Construction	TERRON HELMS	Y	P	SC	296	REIDVILLE ROAD @ MOORE, REIDVILLE & SPTBG	UNDER INVESTIGATION	
4	333578	SPARTANBURG	Curb Cuts	HILLSIDE PARTNERSHIP II	Y	P	SC	290	MAIN STREET @ DUNCAN	UNDER INVESTIGATION	
4	318635	UNION	Curb Cuts	PHONO REALTY FUND, LL			US	176	DUNCAN BYPASS	UNDER INVESTIGATION	
4	316011	SPARTANBURG	Curb Cuts	MARY BETH NORTON	Y	Y	SC	296	REIDVILLE ROAD @ MOORE, REIDVILLE & SPTBG	UNDER INVESTIGATION	
4	315280	SPARTANBURG	Curb Cuts	RAY BROWN	Y	P	US	221	HIGHWAY 221 @ ENOREE, MOORE, ROEBUCK, & WOODRUFF	UNDER INVESTIGATION	
4	312536	SPARTANBURG	Curb Cuts	SPINX CO.	Y	P	SC	101	SC 101	UNDER INVESTIGATION	
4	312575	SPARTANBURG	Curb Cuts	SPINX CO.	Y	P	US	221	MAIN STREET (S) @ WOODRUFF	UNDER INVESTIGATION	
4	303621	SPARTANBURG	Curb Cuts	LEONARD GRIFFIN	Y	P	SC	11	HIGHWAY 11 @ CAMPOBELLO, CHESNEE & INMAN	UNDER INVESTIGATION	
4	304183	SPARTANBURG	Curb Cuts	NIEMTALO, INC	Y	P	SC	358	HOLLY SPRINGS ROAD @ LYMAN	UNDER INVESTIGATION	
4	302223	SPARTANBURG	Curb Cuts	NIEMTALO, INC	Y	P	SC	358	HOLLY SPRINGS ROAD @ LYMAN	UNDER INVESTIGATION	
4	326763	GREENVILLE	New Signals	DAN STEELE		P	S	94	EAST NORTH ST	UNDER INVESTIGATION	
4	326358	GREENVILLE	New Signals	CHRIS CHAPMAN		P	SC	8	SC-8	UNDER INVESTIGATION	
4	322029	SPARTANBURG	New Signals	O. NEAL MINCE		P	S	79	VALLEY FALLS ROAD @ SPTBG & VALLEY FALLS	UNDER INVESTIGATION	
4	321640	GREENVILLE	New Signals	SARAH JONES		P	S	110	MEMORIAL DR. EXT.	UNDER INVESTIGATION	

Commission 370 (N) Report

5/2/2008

Commission 370 (N) Items received and are in a pending status										
Cong Dist	Req #	County	Request Type	Requestor	Meets	Assess	Type/Route	Route Name	Status	
4	318572	GREENVILLE	New Signals	MARY STRATTMAN		P	US	25 US-25 SOUTH AUGUSTA RD	UNDER INVESTIGATION	
4	312224	SPARTANBURG	New Signals	TRACY JOBE		P	SC	290 DUNCAN MOORE HWY @ MOORE	UNDER INVESTIGATION	
4	311107	SPARTANBURG	New Signals	THOMAS TREMUEL	N	P	SC	290 DUNCAN MOORE HWY @ MOORE	UNDER INVESTIGATION	
4	310363	SPARTANBURG	New Signals	PAULIE BENNET		P	US	40 BLACKSTOCK ROAD @ CAMPTON & IHMAN	UNDER INVESTIGATION	
4	305913	GREENVILLE	New Signals	CHRIS JOHNSON		P	US	178 ASHEVILLE HIGHWAY	UNDER INVESTIGATION	
4	305024	GREENVILLE	New Signals	MS PAT MCCUMRICK	N	P	S	148 WOODRUFF	UNDER INVESTIGATION	
4	303178	GREENVILLE	New Signals	JACKLYNN BAGWELL	N	P	SC	148 WOODRUFF RD	UNDER INVESTIGATION	
4	298637	GREENVILLE	New Signals	DAN HUNT	N	P	SC	101 SC-101	UNDER INVESTIGATION	
4	298648	GREENVILLE	New Signals	DAN HUNT	N	P	SC	101 SC-101	UNDER INVESTIGATION	
4	297813	SPARTANBURG	New Signals	HOLLY KINES	N	P	SC	85 BUSINESS 85	UNDER INVESTIGATION	
5	333848	LANCASTER	Resurfacing	DOUG HINSON		S		511 SPIRIT ROAD	UNDER INVESTIGATION	
5	327447	FAIRFIELD	Resurfacing	CARL MCINTOSH	N	N	S	78 GARDEN STREET	UNDER INVESTIGATION	
5	309107	NEWBERRY	Resurfacing	JEFFERY DUNCAN		S		452 COUNTY LINE ROAD	UNDER INVESTIGATION	
5	296232	SUMTER	Resurfacing	LEONARD ELLIS		S		84 SIERRA DR.	UNDER INVESTIGATION	
5	298467	SUMTER	Resurfacing	BETSY CONNOR	N	P	S	834 FAWN CR.	UNDER INVESTIGATION	
5	298871	SUMTER	Resurfacing	BETSY CONNER	N	P	S	932 BUCKHORN DR.	UNDER INVESTIGATION	
5	298918	SUMTER	Resurfacing	DIANE FLEMING	N	P	S	1177 ECHO SPRINGS RD	UNDER INVESTIGATION	
5	298925	SUMTER	Resurfacing	DIANE FLEMING	N	P	S	1178 TWIN LAKES DR.	UNDER INVESTIGATION	
5	298894	SUMTER	Resurfacing	REP. MURRELL SMITH	N	P	S	1040 CONVERS ST.	UNDER INVESTIGATION	
5	298864	SUMTER	Resurfacing	REV JOE & NEIGHBORS	N	P	S	734 RUSSEL AVE	UNDER INVESTIGATION	
5	298940	SUMTER	Resurfacing	DIANE FLEMING	N	P	S	1180 SHORELAND DR.	UNDER INVESTIGATION	
5	298900	SUMTER	Resurfacing	REP. MURRELL SMITH	N	P	S	833 SHOWNEN ST.	UNDER INVESTIGATION	
5	321125	NEWBERRY	Construction	WALTON MC EOD		SC		773 SC-773	UNDER INVESTIGATION	
5	336923	LANCASTER	Curb Cuts	GARY E. READER		US		521 CHARLOTTE HIGHWAY	UNDER INVESTIGATION	
5	335840	CHESTER	Curb Cuts	CHRISTINE MOBLEY	Y	SC		223 WYLYE MILL ROAD	UNDER INVESTIGATION	
5	335310	KERSHAW	Curb Cuts	JAMES P. DENNIS	N	P	US	1 JEFFERSON DAVIS HWY.	UNDER INVESTIGATION	
5	334111	SUMTER	Curb Cuts	DEAN GAINES	Y	P	US	76 US 76/378	UNDER INVESTIGATION	
5	333065	FAIRFIELD	Curb Cuts	CHRIS POTTER		SC		34 SC-34 EAST- RIDGEWAY	UNDER INVESTIGATION	
5	330944	YORK	Curb Cuts	TOWN OF CLOVER/ ALLISON HARVEY	Y	Y	SC	55 SC 55	UNDER INVESTIGATION	
5	328475	KERSHAW	Curb Cuts	THE VICKY CORPORATION	Y	P	US	1 JEFFERSON DAVIS HWY.	UNDER INVESTIGATION	
5	315910	KERSHAW	Curb Cuts	ALBERT HOUGH	Y	P	SC	34 BISHOPVILLE HWY. (CAMDEN)	UNDER INVESTIGATION	
5	310536	KERSHAW	Curb Cuts	DAVID T. HALE	Y	P	US	521 KERSHAW HIGHWAY	UNDER INVESTIGATION	
5	300366	SUMTER	Curb Cuts	HENRY KIRKLAND	N	P	US	521 CAMDEN HWY.	UNDER INVESTIGATION	
5	331212	YORK	New Signals	MRS NADARA ANDREWS		SC		55 BETHEL	UNDER INVESTIGATION	
5	330950	YORK	New Signals	WALTER BROWN/SENATOR WES HAYES		S		50 SPRINGDALE	UNDER INVESTIGATION	
5	328672	SUMTER	New Signals	ALPHONSO JOHNSON		S		401 ST. PAUL CH RD.	UNDER INVESTIGATION	
5	320005	SUMTER	New Signals	CHARLIE HOLMES		S		1074 WESMARK BLVD	UNDER INVESTIGATION	
5	315216	KERSHAW	New Signals	ANONYMOUS		US		1 JEFFERSON DAVIS HWY.	UNDER INVESTIGATION	
5	311427	KERSHAW	New Signals	JEANIE SABAGHA		S		329 DR. HUMPHRIES RD.	UNDER INVESTIGATION	
5	310918	KERSHAW	New Signals	JEANIE SABAGHA		SC		34 BISHOPVILLE HWY. (CAMDEN)	UNDER INVESTIGATION	
5	304818	SUMTER	New Signals	JIMMY BYRD	Y	P	S	1429 S. PIKE EAST & WEST RD.	UNDER INVESTIGATION	
6	333411	SUMTER	Resurfacing	F.D. FINNEY	N	N	S	682 RUNNEMEDE BLVD	UNDER INVESTIGATION	
6	333416	SUMTER	Resurfacing	F.D. FINNEY	N	N	S	684 BUCKINGHAM CT.	UNDER INVESTIGATION	
6	333418	SUMTER	Resurfacing	F.D. FINNEY	N	N	S	680 COVET GARDEN	UNDER INVESTIGATION	
6	333423	SUMTER	Resurfacing	F.D. FINNEY	N	N	S	679 EATON BLVD.	UNDER INVESTIGATION	
6	333432	SUMTER	Resurfacing	F.D. FINNEY	N	N	S	681 PEMBROKE	UNDER INVESTIGATION	
6	302296	BERKELEY	Resurfacing	MARC HERN	N	P	S	660 VANISH DRIVE	UNDER INVESTIGATION	
6	298565	BERKELEY	Resurfacing	MRS. ROMA VARNER	N	P	S	55 HEATLEY STREET	UNDER INVESTIGATION	
6	296238	SUMTER	Resurfacing	LEONARD ELLIS		S		563 TOXAWAY DR.	UNDER INVESTIGATION	
6	296242	SUMTER	Resurfacing	LEONARD ELLIS		S		1232 ALPINE DR.	UNDER INVESTIGATION	
6	298841	SUMTER	Resurfacing	LEONARD ELLIS	N	P	S	967 VILLAGE CIRCLE	UNDER INVESTIGATION	
6	298836	SUMTER	Resurfacing	LEONARD ELLIS	N	P	S	566 CEDARWOOD CIR.	UNDER INVESTIGATION	
6	298838	SUMTER	Resurfacing	LEONARD ELLIS	N	P	S	564 SIERRA DR.	UNDER INVESTIGATION	
6	298843	SUMTER	Resurfacing	LEONARD ELLIS	N	P	S	563 TOXAWAY DR.	UNDER INVESTIGATION	
6	298844	SUMTER	Resurfacing	LEONARD ELLIS	N	P	S	965 FONTANA DR.	UNDER INVESTIGATION	
6	298847	SUMTER	Resurfacing	LEONARD ELLIS	N	P	S	1232 ALPINE DR.	UNDER INVESTIGATION	
6	298850	SUMTER	Resurfacing	DEBRA SPANN	N	P	S	922 MARION ST. (PINWOOD)	UNDER INVESTIGATION	
6	298834	SUMTER	Resurfacing	CYNTHIA MOUZON	N	P	S	1927 PERAY BLVD	UNDER INVESTIGATION	
6	298852	SUMTER	Resurfacing	REV JOE & NEIGHBORS	N	P	S	326 ANDERSON ST.	UNDER INVESTIGATION	
6	298855	SUMTER	Resurfacing	REV JOE & NEIGHBORS	N	P	S	1038 CRESCENT AVE.	UNDER INVESTIGATION	
6	298869	SUMTER	Resurfacing	REV JOE & NEIGHBORS	N	P	S	783 MAGNOLIA ST.	UNDER INVESTIGATION	
6	298963	SUMTER	Resurfacing	REV JOE & NEIGHBORS	N	P	S	1128 ANNE PARK	UNDER INVESTIGATION	

Commission 370 (N) Report

5/2/2008

Commission 370 (N) Items received and are in a pending status										
Cong Dist	Req.#	County	Request Type	Requestor	Meets	Assess	Type	Route	Route Name	Status
6	296966	SUMTER	Resurfacing	REV. JOE & NEIGHBORS	N	P	S	123	CROSSWELL DR.	UNDER INVESTIGATION
6	296971	SUMTER	Resurfacing	REV. JOE & NEIGHBORS	N	P	S	430	PINSON ST.	UNDER INVESTIGATION
6	296957	SUMTER	Resurfacing	REV. JOE & NEIGHBORS	N	P	S	236	DUBOSE ST.	UNDER INVESTIGATION
6	296958	SUMTER	Resurfacing	REV. JOE & NEIGHBORS	N	P	S	229	ALBERT DR.	UNDER INVESTIGATION
6	296963	SUMTER	Resurfacing	REV. JOE & NEIGHBORS	N	P	S	69	BROWN ST.	UNDER INVESTIGATION
6	296970	SUMTER	Resurfacing	REV. JOE & NEIGHBORS	N	P	S	925	F.C. JAMES CT.	UNDER INVESTIGATION
6	296972	SUMTER	Resurfacing	REV. JOE & NEIGHBORS	N	P	S	5	N. MAIN ST.	UNDER INVESTIGATION
6	296973	SUMTER	Resurfacing	REV. JOE & NEIGHBORS	N	P	S	1214	BRUNSON RD.	UNDER INVESTIGATION
6	296975	SUMTER	Resurfacing	REV. JOE & NEIGHBORS	N	P	S	561	CHEROKEE ST.	UNDER INVESTIGATION
6	296978	SUMTER	Resurfacing	REV. JOE & NEIGHBORS	N	P	S	357	VINNING ST.	UNDER INVESTIGATION
6	296982	SUMTER	Resurfacing	REV. JOE & NEIGHBORS	N	P	S	357	COPELAND ST.	UNDER INVESTIGATION
6	296987	SUMTER	Resurfacing	REV. JOE & NEIGHBORS	N	P	S	437	MITCHELL ST.	UNDER INVESTIGATION
6	296988	SUMTER	Resurfacing	REV. JOE & NEIGHBORS	N	P	S	37	POULAS ST.	UNDER INVESTIGATION
6	296989	SUMTER	Resurfacing	REV. JOE & NEIGHBORS	N	P	S	542	WHITE ST.	UNDER INVESTIGATION
6	296990	SUMTER	Resurfacing	REV. JOE & NEIGHBORS	N	P	S	432	BROCKINGTON RD.	UNDER INVESTIGATION
6	296991	SUMTER	Resurfacing	REV. JOE & NEIGHBORS	N	P	S	544	BARTON ST.	UNDER INVESTIGATION
6	296992	SUMTER	Resurfacing	REV. JOE & NEIGHBORS	N	P	S	431	LEGARE ST.	UNDER INVESTIGATION
6	296993	SUMTER	Resurfacing	REV. JOE & NEIGHBORS	N	P	S	545	SHIRER ST.	UNDER INVESTIGATION
6	296996	SUMTER	Resurfacing	REV. JOE & NEIGHBORS	N	P	S	1245	CAROLINA AVE.	UNDER INVESTIGATION
6	296991	SUMTER	Resurfacing	REV. JOE & NEIGHBORS	N	P	S	772	SUSIE REMBERT RD.	UNDER INVESTIGATION
6	296992	SUMTER	Resurfacing	REV. JOE & NEIGHBORS	N	P	S	903	VICTORY ST.	UNDER INVESTIGATION
6	296996	SUMTER	Resurfacing	REV. JOE & NEIGHBORS	N	P	S	590	PEACH ST.	UNDER INVESTIGATION
6	296912	SUMTER	Resurfacing	REV. JOE & NEIGHBORS	N	P	S	67	CHARLOTTE ST.	UNDER INVESTIGATION
6	296929	SUMTER	Resurfacing	REV. JOE & NEIGHBORS	N	P	S	121	CORBETT ST.	UNDER INVESTIGATION
6	296967	SUMTER	Resurfacing	REV. JOE & NEIGHBORS	N	P	S	547	GRANTHAM ST.	UNDER INVESTIGATION
6	296922	SUMTER	Resurfacing	REV. JOE & NEIGHBORS	N	P	S	231	PHILLIPS ST.	UNDER INVESTIGATION
6	296912	SUMTER	Resurfacing	REV. JOE & NEIGHBORS	N	P	S	232	POINSETTE DR.	UNDER INVESTIGATION
6	296933	SUMTER	Resurfacing	REV. JOE & NEIGHBORS	N	P	S	231	PHILLIPS ST.	UNDER INVESTIGATION
6	296935	SUMTER	Resurfacing	REV. JOE & NEIGHBORS	N	P	S	445	MOORE ST.	UNDER INVESTIGATION
6	296937	SUMTER	Resurfacing	REV. JOE & NEIGHBORS	N	P	S	589	MILTON ST.	UNDER INVESTIGATION
6	296938	SUMTER	Resurfacing	REV. JOE & NEIGHBORS	N	P	S	575	ROWLAND ST.	UNDER INVESTIGATION
6	296940	SUMTER	Resurfacing	REV. JOE & NEIGHBORS	N	P	S	590	PEACH ST.	UNDER INVESTIGATION
6	296950	SUMTER	Resurfacing	REV. JOE & NEIGHBORS	N	P	S	590	PEACH ST.	UNDER INVESTIGATION
6	296961	SUMTER	Resurfacing	REV. JOE & NEIGHBORS	N	P	S	139	MORGAN AVE.	UNDER INVESTIGATION
6	296918	SUMTER	Resurfacing	REV. JOE & NEIGHBORS	N	P	S	142	WOODLAWN ST.	UNDER INVESTIGATION
6	296925	SUMTER	Resurfacing	REV. JOE & NEIGHBORS	N	P	S	120	JACKSON ST.	UNDER INVESTIGATION
6	322758	MARION	Construction	MARVIN STEVENSON	N	N	SC	768	SHOP RD.	UNDER INVESTIGATION
6	301124	RICHLAND	Construction	JIMMY C. BALES	N	P	S	172	BONNER AVENUE (HOLLY HILL)	UNDER INVESTIGATION
6	301113	ORANGEBURG	Construction	TOWN OF SANTEE	N	N	SC	768	SHOP ROAD EXT.	UNDER INVESTIGATION
6	301085	RICHLAND	Construction	JIMMY C. BALES	N	P	SC	262	LEESBURG ROAD	UNDER INVESTIGATION
6	301570	RICHLAND	Construction	JIMMY BALES	N	P	SC	378	MYRTLE BEACH HWY.	UNDER INVESTIGATION
6	299105	SUMTER	Construction	CLAUDE NEWMAN	Y	Y	US	178	NORTH RD.	UNDER INVESTIGATION
6	334744	ORANGEBURG	Curb Cuts	LAVERIN TYLER			US	78	HWY 78	UNDER INVESTIGATION
6	331918	DORCHESTER	Curb Cuts	REGINAD CLISACK	Y		US	48	BLUFF RD.	UNDER INVESTIGATION
6	322896	RICHLAND	Curb Cuts	FREDERICK C. BRENNER, III	N	P	SC	42	HWY 45	UNDER INVESTIGATION
6	300227	BERKELEY	Curb Cuts	BO COCKFIELD	N	P	SC	76	GARNERS FERRY	UNDER INVESTIGATION
6	299498	RICHLAND	Curb Cuts	DIBBLE MANNING	N	P	US	19	WIRE ROAD	UNDER INVESTIGATION
6	320437	DORCHESTER	New Signals	MELVIN KEMMERLIN			US	76	GARNERS FERRY	UNDER INVESTIGATION
6	323096	RICHLAND	New Signals	KIM LITTLE			US	21	WILSON BLVD	UNDER INVESTIGATION
6	320238	RICHLAND	New Signals	PETE DENNIS			US	52	IRBY STREET	UNDER INVESTIGATION
6	317264	FLORENCE	New Signals	BONNIE GENSEL			US	176	BROAD RIVER RD	UNDER INVESTIGATION
6	316209	RICHLAND	New Signals	MARY TAYLOR			US	262	LEESBURG ROAD	UNDER INVESTIGATION
6	315230	RICHLAND	New Signals	JAN SHEELY			US	76	GARNERS FERRY	UNDER INVESTIGATION
6	312356	RICHLAND	New Signals	JIMMY BALES			S	50	ATLAS RD	UNDER INVESTIGATION
6	311633	RICHLAND	New Signals	LOURIE SMITH			SC	46	BLUFF RD	UNDER INVESTIGATION
6	300601	RICHLAND	New Signals	MRL. LEROY BOLTON	N	P	S	1568	BLAIR ST	UNDER INVESTIGATION
6	305262	RICHLAND	New Signals	MRL. LEROY BOLTON	N	P	S	1036	PARKLANE ROAD	UNDER INVESTIGATION
6	305092	RICHLAND	New Signals	SHARON KIMPSON	N	P	SC	120	PINEWOOD RD.	UNDER INVESTIGATION
6	304233	SUMTER	New Signals	KIM POSEY	N	P	US	21	NORTH MAIN ST	UNDER INVESTIGATION
6	296729	RICHLAND	New Signals	KIMBERLY	N	P	US			UNDER INVESTIGATION