

Dave Bowers
Traffic Engng.



Minutes

Department of Transportation Commission

Meeting of

April 17, 2003

A handwritten signature, possibly "D. Bowers", is written in black ink. The signature is enclosed within a large, hand-drawn oval.

MINUTES
DEPARTMENT OF TRANSPORTATION COMMISSION
April 17, 2003
Table of Contents

	Roll Call	<u>Page</u>
Section 1	Minutes – Meeting of March 20, 2003	1
Section 2	Sale of Surplus Right of Way Property	1
Section 3	State Highway System, Road Sections Removed	1
Section 4	State Highway System, Road Sections Description Corrected	1
Section 5	State Highway System – Additions	2
Section 6	Highway Construction Contracts Letting of March 11, 2003 Action Approved	2
Section 7	“Martin Luther King, Jr. Memorial Highway” So Named, Concurrent Resolution	2 ✓
Section 8	I-73 Project Funding Approved	2
Section 9	Cross Island Parkway Bonds	2
Section 10	Adjourn	2

MINUTES

DEPARTMENT OF TRANSPORTATION OF SOUTH CAROLINA

April 17, 2003

The regular monthly meeting of the Department of Transportation Commission was held at the headquarters building in Columbia, South Carolina at 10:00 a.m. on April 17, 2003. In compliance with the Freedom of Information Act, the news media was advised in writing of the time, date and place of this meeting.

Present

B. Bayles Mack, Vice Chairman Presiding
Howell Clyborne
John N. Hardee
Robert W. Harrell, Sr.
Eugene C. Stoddard
J. "Moot" Truluck

Absent

Also Present: Elizabeth S. Mabry, Executive Director
Tee Hooper, Chairman-Elect

SECTION 1: The Minutes for the meeting of March 20, 2003; copies of which had been previously mailed to each member of the Commission, were approved.

SECTION 2: The Commission unanimously passed a motion approving the sale of surplus right of way property, as shown in detail in the Appendix.

SECTION 3: The Commission unanimously passed a motion approving the action of the Department in removing roads from the State Highway System, as shown in detail in the Appendix.

SECTION 4: The Commission unanimously passed a motion correcting the description of roads previously added to the State Highway System, as shown in detail in the Appendix.

SECTION 5: The Commission unanimously passed a motion adding roads to the State Highway System, as shown in detail in the Appendix.

SECTION 6: The Commission unanimously passed a motion approving the action of the Department concerning projects in the March 11, 2003 highway letting as shown in detail in the Appendix.

SECTION 7: On motion of Commissioner Stoddard, seconded by Commissioner Clyborne, the Commission unanimously passed a motion approving a concurrent resolution naming a portion of US highway 221 in Spartanburg County the "Martin Luther King, Jr. Memorial Highway", as shown in detail in the Appendix. ✓

SECTION 8: On motion of Commissioner Truluck, seconded by Commissioner Hardee, the Commission unanimously passed a motion authorizing the Department to use \$750,000 funds to match the \$3 million federal funds currently earmarked for the I-73 study to begin the environmental process portion of the study. The Commission passed a further motion authorizing the Department to advertise and select a consultant to perform this work.

SECTION 9: On motion of Commissioner Hardee, seconded by Commissioner Harrell, the Commission unanimously passed a motion approving the staff proposal to refinance the 1996 B bond and approving the resolution requesting the SC Budget and Control to refund the outstanding \$39,675,000 principal amount of the general obligation state highway bonds Series 1996 B pursuant to provisions of Title 57, Chapter 11, Article 3 of the Code of Laws of South Carolina, 1976 as amended.

SECTION 10: On motion of Commissioner Truluck, seconded by Commissioner Hardee, the Commission unanimously passed a motion authorizing the Department to submit an application to the Federal Railroad Administration for the \$500,000 earmarked for railroad grade protection on future high speed rail lines in the 2003 Federal Appropriations Act.

SECTION 11: There being no further business to come before the Commission, the meeting was adjourned at 11:50 a.m.

B. Bayles Mack
Vice Chairman, Presiding



Appendix

Department of Transportation Commission

Meeting of

April 17, 2003

1. File 23.245A / Route I-85 / Greenville County

During construction of improvements on Road S-226, under File 23.245A in Greenville County, near the City of Greenville, the Department acquired right of way for Road S-226, by Title to Real Estate from McDonalds Corporation dated January 17, 1995 and by deed from L. Stewart Spinks and Ken Moorehead dated September 18, 1996.

During acquisition of the new right of way needed for the above project, the Department damaged the subject parcel by placing a control of access in front of the property ultimately resulting in the Department acquiring the entire tract. At that time, the Department agreed to sell the property to recoup money paid out in damages to the Grantee and settle a difficult acquisition case. Therefore, a Quitclaim Deed for approximately 2.87 of an acre of land to Enigma Corporation was executed on January 13, 2003 in consideration of \$400,177.69.

2. File 10.134A / Road S-859 (Old Georgetown Rd) / Charleston County

During construction of improvements on Road S-859 (Old Georgetown Road), under File 10.134A in Charleston County, near the Town of Mt. Pleasant, the Department acquired right of way for Road S-859 (Old Georgetown Road), by Dedication dated August 5, 1957 and by Condemnation from Charles E. Palmer & Newman D. Buck dated December 19, 1988.

The District Six Administrator received a request from the adjacent property owner asking the Department to sell one half of the abandoned Road S-859 (Old Georgetown Road). The other adjacent property owner has agreed to purchase the remaining portion of the roadbed. The request was circulated to the Engineering Sections to determine if the said parcel could be declared surplus. After review, it was determined that the parcel was surplus to Department needs. Therefore, a Quitclaim Deed for approximately 0.22 of an acre of land to Vincent Adams was executed on March 11, 2003 in consideration of \$3,300.00.

3. File 42.170A / SC Route 290 /Spartanburg County

During construction of improvements on SC Route 290, under File 42.170A in Spartanburg County, near the Town of Duncan, the Department acquired right of way for SC Route 290, by Condemnation from William S. Kirby and Barbara L. Kirby dated April 2, 1993 and from Edna Sexton Smith by Condemnation dated April 13, 1993.

Upon project completion the Department had a 1.53 acre remainder parcel of surplus land. The property was marketed to the general public with signs, newspaper ads, and all necessary means to attract a qualified buyer. After being thoroughly exposed to the market, an acceptable offer was received. The buyer's offer, which has been approved by FHWA, met the appraised price after taking into account the additional expenditures of utilities. Therefore, a Quitclaim Deed for approximately 1.47 acres of land to Richard Pratt was executed on March 11, 2003 in consideration of \$75,000.00.

4. File 23.365 / Road S-140 / Greenville County

During construction of improvements on Road S-140, under File 23.365 in Greenville County, near the Town of Greer, the Department acquired 2.8 acres of right of way for Road S-140, by Beltline Act dated July 21, 1949.

The Department's Legal section received a proposed agreement from the Grantee's attorney to relocate a portion of Road S-140 (Keller Road). The Grantee will donate new right of way and build a new section of the road in exchange for the old abandoned right of way. Therefore, a Gratis Quitclaim Deed for approximately 2.8 of an acres of land to Hanson Aggregates East SE Region was executed on March 14, 2003.

5. File 37.431 / Road S-68 (Rivers Road) / Oconee County

During construction of improvements on Road S-68 (Rivers Road), under File 37.431 in Oconee County, near the unincorporated area of Madison, the Department acquired right of way for Road S-68, by Deed to Right of Way from L. M. Jones dated September 25, 1961 and by Right of Way Easement from Mary Emily Hayes Dale dated October 10, 1961.

The District Three Administrator received a request from an adjacent property owner asking the Department to reduce the present 80-foot right of way to 33 feet along the front of his property line. Engineers from the district reviewed the site and determined it would be beneficial for the Department to liquidate this problem strip of right of way, which consists of rocks and steep slopes. The request was circulated to the Engineering sections to determine if said parcel could be declared surplus. After review it was determined that the parcel was surplus to Department needs. Therefore, a Quitclaim Deed for approximately 0.53 of an acre of land to Gerry Q. Smith was executed on March 11, 2003 in consideration of \$1,700.00.

6. File 810.439.3 / Interstate I-526 / Berkeley / Charleston County

During construction of improvements on Interstate I-526, it became necessary to acquire right of way for an Access Road, under File 810.439.3 in Berkeley County, near the City of North Charleston at Daniel Island. The Department acquired fee simple title for the Access Road, by Condemnations from Rebecca Gibbs, dated January 27, 1987, from the Estate of Cupid Polite dated January 27, 1987, from Jimmie & Rena Green dated January 27, 1987 and by Title to Real Estate from Jessie Green dated January 16, 1987.

SCE&G is constructing a substation on Daniel Island to service Mt. Pleasant. They have purchased a site, which is accessed by an Access Road owned by the Department. It has been agreed that the Department will convey its interest in the access road for the same amount that the Department had invested. SCE&G has acquired full title directly from the above landowners. Therefore, a Quitclaim Deed for approximately 1.2 of an acre of land to South Carolina Electric & Gas Company was executed on April 1, 2003 in consideration of \$3,000.00.

7. File 40.441 / Road S-1481/ Richland County

The Department acquired right of way for Road S-1481 (Crestwood Drive), from the City of Columbia in Richland County under the Construction Act dated September 15, 1955.

When Road S-1481 (Crestwood Drive) was accepted into the Department's system a small part of an existing house extended onto the newly acquired right of way. A request was received from a representative of the present homeowner, requesting the Department to provide a quitclaim deed to eliminate this problem. The request was circulated to the Engineering sections to determine if said parcel on which the house was encroaching could be declared surplus. After review, it was determined that the parcel was surplus to Department needs. Therefore, a Quitclaim Deed for approximately 0.005 of an acre of land to Joel Wayne Mason was executed on April 1, 2003 in consideration of \$1,000.00.

8. File 4.331 / Road S-65 / Anderson County

During construction of improvements on Road S-65 (Lee Dobbins Road), under File 4.331 in Anderson County, near the City of Anderson, the Department acquired right of way for Road S-258 (Hillhouse Road), by Deed to Right of Way from R.H. Hillhouse dated September 12, 1950 and by Beltline Act dated April 19, 1951.

Anderson County relocated a small portion of Road S-258 (Hillhouse Road) at the intersection of Road S-65. The Department agreed to exchange the old right of way of Road S-258 for the new right of way of Road S-258 which was obtained by Anderson County. Therefore, a Gratis Quitclaim Deed for approximately 0.60 of an acre of land to Anderson County was executed April 3, 2003.

Recommendations 4-17-2003

REMOVAL OF ROADS FROM STATE HIGHWAY SECONDARY SYSTEM

It is recommended the Commission remove the following sections of road from the State Highway System as follows:

Addition Number

Description

Spartanburg County

Portion of 451 ✓	North Liberty Street in Spartanburg from a point 0.22 mile north of SC 56 (East Henry Street) northerly to S-249 – approximately 0.07 mile (Designated S-44); also North Liberty Street from Commerce Street to US 29 (St. John Street) - approximately 0.10 mile (Designated S-44) Total Mileage 0.17 mile (Added to System 9-20-1956)
Portion of 452 ✓	North Liberty Street in Spartanburg from SC 56 (East Henry Street) northerly 0.22 mile - approximately 0.22 mile (Designated S-44) (Added to System 9-20-1956)

Note: The above road removals are requested by the City of Spartanburg who will accept maintenance responsibility for these sections of road and they qualify under the abandonment of Right-of-Way portion of the law.

Recommendations 4/17/03

CORRECTION OF DESCRIPTION OF STATE HIGHWAYS

It is recommended the Commission correct the description of sections of State Highway previously added to the State Highway System to read as follows:

Addition Number

Description

Berkeley County

311 Section of road from a point 0.10 mile northwest of Road S-382 northwesterly to the canal - approximately 0.06 mile (Designated S-64); also from a point 0.21 mile east of Road S-293 (at the canal) northwesterly to Road S-293 - approximately 0.21 mile (Designated S-186) -
Total Mileage 0.27 mile
Added to System 2/19/59

Note: The above revision is recommended since the diversion canal inundated a portion of Road S-64. Since the road was separated into two sections, the above renumbers the section west of the canal as Road S-186 and leaves the other section as Road S-64.

719 Section of road from Road S-293 at its intersection with Road S-186 (formerly Road S-64) northwesterly to Road S-292 - approximately 0.8 mile
Designated S-186
Added to System 5/15/69

Note: The above revisions is recommended since the diversion canal inundated a portion of Road S-64. The old sections of Road S-64 on the west side of the canal are being renumbered as Roads S-186.

Darlington County

586 Street at Dovesville from Road S-41 just east of the A.C.L. Railroad northerly approximately 0.12 mile
Designated S-787
Added to System 1/21/65

Note: The above revision is recommended to show the correct beginning point as S-41 rather than S-411. Also the Secondary Number is changed from S-586 to S-787 since Road S-586 already exists in Hartsville.

Recommendations 4/17/03
Correction of Description of State Highways
Page Two

Addition Number

Description

Hampton County

- 835 Extension of Road S-567 (Helen Street) in the Town of Hampton from the end of present pavement at Road S-47 to Road S-753 - approximately 0.11 mile
✓ Designated S-567
Added to System 10/28/99
Note: The above revision is recommended to show the correct ending point as Road S-753 rather than S-741.

Orangeburg County

- 2127 Uncle Bud Road (OC-4254 - county dirt road) extending from U S. Route 301 southwesterly to Road S-2161 (Vista Lane) - approximately 0.67 mile
✓ Designated S-2127 AQQA 2-15-2001
Note: The above revision is recommended to revise the ending point of the road and show the mileage as 0.67 mile instead of 0.5 mile.
- 2146 Jade Circle extending from the intersection of Road S-2127 (Uncle Bud Road) and Road S-2128 (Estate Road) easterly and southerly, and westerly to deadend - approximately 0.21 mile
✓ Designated S-2146 AQQA 11-15-2001
Note: The above revision is recommended to revise the ending point of the road and to show the mileage as 0.21 mile instead of 0.33 mile.

Recommendations 4/17/03

ADDITIONS TO STATE HIGHWAY SYSTEM

It is recommended the Commission add the following sections of road to the State Highway System as follows:

Addition Number

Description

Horry County

✓ 1386 Grissom Parkway in Myrtle Beach from Harrelson Boulevard easterly to the old location of Road S-600 to U. S. Route 501 - approximately 0.71 mile; then a section from U. S. Route 501 to Road S-241 (21st Avenue North) - approximately 1.48 miles; (The section from Road S-1100 to Road S-263 is covered by Addition 1315 -approximately 0.7 mile); then from Road S-263 (38th Avenue North) to S.C. Route 31 (Carolina Bays Parkway) - approximately 2.61 miles

Total Mileage - approximately 5.6 miles

Designated S-1315

Note: The above addition is recommended to add the Grissom Parkway, which was built by Files 26.999 and 26.115B, from Harrelson Boulevard to S. C. Route 31 (Carolina Bays Parkway). The section from Road S-1100 to Road S-263 is covered by Addition 1315 - approximately 0.7 mile; and the section from Road S-241 (21st Avenue North) to Road S-1100 (29th Avenue North) will remain a city street.

Orangeburg County

✓ 2160 Ginger Lake Drive (OC-1476) extending from U. S. Route 21 approximately 0.95 mile, including spurs - approximately 0.95 mile
To be designated S-2160

✓ 2161 Vista Lane extending from Road S-2128 (Estate Court) to Road S-2127 (Uncle Bud Road) - approximately 0.15 mile
To be designated S-2161

Recommendations 4/17/03
Additions to State Highway System
Page Two

Addition Number

Description

Spartanburg County

- | | |
|------|---|
| 1085 | Old location of Road S-86 from a point on Road S-86 0.19 mile south of U. S. Route 221 northerly to a deadend -
✓ approximately 0.13 mile
To be designated S-1085 |
| 1086 | Old location of Road S-199 from a point on Road S-199 0.19 mile south of U. S. Route 221 northerly to a deadend -
✓ approximately 0.14 mile
To be designated S-1086 |



South Carolina
Department of Transportation

March 31, 2003

MEMORANDUM TO: D. H. Freeman, State Highway Engineer

Pursuant to the newspaper advertisements on February 3, 2003, February 10, 2003, and February 17, 2003 the Department received NINETY-TWO (92) bids for the TWENTY-EIGHT (28) projects in the Highway Letting of March 11, 2003.

TWENTY-THREE (23) projects are recommended for award.

There were no bids received on ONE project.

FOUR projects are recommended for rejection.

Summary and bid tabulations are attached.

A handwritten signature in black ink, appearing to read "G. A. Peck", with a long horizontal line extending to the right.

G. A. Peck
Contracts Engineer



March 31, 2003

RECOMMENDED FOR AWARD

The following NINETEEN (19) projects in the Highway Letting of March 11, 2003, are recommended for AWARD without the need for further concurrence or approval from the Federal Highway Administration or County Transportation Committees:

<u>COUNTY</u>	<u>SC FILE NOS.</u>
ENGINEERING DISTR. 1	4751.116B
ENGINEERING DISTR. 2	4752.116B
ENGINEERING DISTR. 4	4754.114B
ENGINEERING DISTR. 5	4755.115B
ENGINEERING DISTR. 6	4756.115B
ENGINEERING DISTR. 7	4757.114B
ABBEVILLE	1.527 & 1.527.1
BERKELEY & WILLIAMSBURG	8.142B & 45.125B
CLARENDON	14.102B & 14.674
EDGEFIELD	19.2000
FLORENCE	21.106C & 21.107C
FLORENCE	21.157B
GREENWOOD	24.654
HORRY & MARION	26.162B & 34.117B

March 31, 2003

<u>COUNTY</u>	<u>SC FILE NOS.</u>
LEE	31.2003
LEE	31.100C
LEXINGTON	32.101B
LEXINGTON	32.186B
WILLIAMSBURG	45.123B

RECOMMENDED FOR AWARD

The following FOUR (4) projects in the Highway Letting of March 11, 2003, are recommended for AWARD, subject to concurrence from the Federal Highway Administration:

<u>COUNTY</u>	<u>SC FILE NO.</u>
AIKEN	2.148B
BERKELEY, CALHOUN CHARLESTON, & ORANGEBURG	8.125B, et al.
NEWBERRY	36.111B
SUMTER	43.135B

March 31, 2003

NO BIDS RECEIVED

There were no bids received on the following contract in the Highway Letting of March 11, 2003.

<u>COUNTY</u>	<u>FILE NOS.</u>
JASPER	27.101C

RECOMMENDED FOR REJECTION

All bids for the following FOUR (4) contracts in the Highway Letting of March 11, 2003, are recommended for REJECTION:

<u>COUNTY</u>	<u>FILE NOS.</u>
ENGINEERING DISTR. 3	4753.114B
AIKEN	2.107C
BERKELEY	8.100C
ORANGEBURG	38.109C


REASON FOR REJECTION: All four contracts are recommended for rejection because they exceeded the Engineers estimate by more than 10%.

March 31, 2003


Submitted By:


G. A. Peck
Contracts Engineer

Recommended By:


D. R. Shealy
Director of Construction

Approved By:


D. H. Freeman
State Highway Engineer

Date: 4/2/03

THE FOLLOWING PROJECTS IN THE MARCH 11, 2003 HIGHWAY LETTING
ARE RECOMMENDED FOR AWARD:

South Carolina
Department of Transportation
Columbia

Summary of Bids

Ref. No. : 001337
File No.(s) : 4751.116B,
Letting Date: 03/11/2003

DISTRICT-1 COUNTY - S.C. FILE NO.(s) 4751.116B, - FED AID PROJECT NO.(s)
STP-PM88(045), - (PIN - 029038) (TRAFFIC WORK) - TYPE (The work on this project
consists of removing existing surface mounted raised markers and providing and
applying new surface mounted raised markers on a total of 1000 miles of roadway
located in Engineering District 1.) - US RTE(s). VARIOUS 1000.000 MILES ON VARIOUS
FROM TO BE DETERMINED BY DEA TO AFTER PROJECT IS LET;. TOTAL LENGTH OF PROJECT:
1000.000 MILES. COMPLETION DATE: 08/15/2003

COMPANY NAME	LOCATION	TOTAL BID
01 ROADMARK CORPORATION	DURHAM, .NC.....	\$375,425.00
02 PEEK PAVEMENT MARKING, INC.	COLUMBUS, .GA.....	\$404,345.00
03 OGLESBY CONSTRUCTION, INC.	NORWALK, .OH.....	\$417,658.00
04 AKCA, INC.	PLANT CITY, .FL.....	\$434,310.00

THIS IS TO CERTIFY THAT THIS IS A TRUE AND CORRECT COPY OF ALL
THE BIDS RECEIVED ON 03/11/2003 FOR THIS PROJECT.
CONTRACT ADMINISTRATOR *[Signature]* DATE 3/31/03

APPROVED BY: Elizabeth S. Mabry
TITLE: EXECUTIVE DIRECTOR

South Carolina
Department of Transportation
Columbia

Summary of Bids

Ref. No. : 001338
File No.(s) : 4752.116B,
Letting Date: 03/11/2003

DISTRICT-2 COUNTY - S.C. FILE NO.(s) 4752.116B, - FED AID PROJECT NO.(s)
STP-PM88(046), - (PIN - 029039) (TRAFFIC WORK) - TYPE (The work on this project
consists of removing existing surface mounted raised markers and providing and
applying new surface mounted raised markers on a total of 610 miles of roadway
located in Engineering District 2.) - US RTE(s). VARIOUS 610.000 MILES ON VARIOUS
FROM TO BE DETERMINED BY DEA TO AFTER PROJECT IS LET;. TOTAL LENGTH OF PROJECT:
610.000 MILES. COMPLETION DATE: 08/15/2003

COMPANY NAME	LOCATION	TOTAL BID
01 ALL MARK PAVEMENT MARKING SYSTEMS, INC.	ZEPHYRHILLS, .FL.....	\$144,709.00
02 ROADMARK CORPORATION	DURHAM, .NC.....	\$146,470.00
03 PEEK PAVEMENT MARKING, INC.	COLUMBUS, .GA.....	\$157,035.00
04 OGLESBY CONSTRUCTION, INC.	NORWALK, .OH.....	\$194,440.00
05 AKCA, INC.	PLANT CITY, .FL.....	\$330,050.00

THIS IS TO CERTIFY THAT THIS IS A TRUE AND CORRECT COPY OF ALL
THE BIDS RECEIVED ON 03/11/2003 FOR THIS PROJECT.
CONTRACT ADMINISTRATOR *[Signature]* DATE 3/31/03

APPROVED BY: Elizabeth S. Mabry
TITLE: EXECUTIVE DIRECTOR


South Carolina
Department of Transportation
Columbia

Summary of Bids

Ref. No. : 001340
File No.(s) : 4754.114B,
Letting Date: 03/11/2003

DISTRICT-4 COUNTY - S.C. FILE NO.(s) 4754.114B, - FED AID PROJECT NO.(s)
STP-PM88(048), - (PIN - 029041) (TRAFFIC WORK) - TYPE (The work on this project
consists of removing existing surface mounted raised markers and providing and
applying new surface mounted raised markers on a total of 765 miles of roadway
located in Engineering District 4.) - US RTE(s). VARIOUS 765.000 MILES ON VARIOUS
FROM TO BE DETERMINED BY DEA TO AFTER PROJECT IS LET;. TOTAL LENGTH OF PROJECT:
765.000 MILES. COMPLETION DATE: 08/15/2003

COMPANY NAME	LOCATION	TOTAL BID
01 ROADMARK CORPORATION	DURHAM, .NC.....	\$197,788.00
02 ALL MARK PAVEMENT MARKING SYSTEMS, INC.	ZEPHYRHILLS, .FL.....	\$220,736.00
03 PEEK PAVEMENT MARKING, INC.	COLUMBUS, .GA.....	\$249,240.00
04 OGLESBY CONSTRUCTION, INC.	NORWALK, .OH.....	\$267,790.00
05 AKCA, INC.	PLANT CITY, .FL.....	\$316,440.00

THIS IS TO CERTIFY THAT THIS IS A TRUE AND CORRECT COPY OF ALL
THE BIDS RECEIVED ON 03/11/2003 FOR THIS PROJECT.
CONTRACT ADMINISTRATOR  DATE 3/31/03

APPROVED BY: Elizabeth S. Mabry
TITLE: EXECUTIVE DIRECTOR

South Carolina
Department of Transportation
Columbia

Summary of Bids

Ref. No. : 001341
File No.(s) : 4755.115B,
Letting Date: 03/11/2003

DISTRICT-5 COUNTY - S.C. FILE NO.(s) 4755.115B, - FED AID PROJECT NO.(s)
STP-PM88(049), - (PIN - 029042) (TRAFFIC WORK) - TYPE (The work on this project
consists of removing existing surface mounted raised markers and providing and
applying new surface mounted raised markers on a total of 1000 miles of roadway
located in Engineering District 5.) - US RTE(s). VARIOUS 1000.000 MILES ON VARIOUS
FROM TO BE DETERMINED BY DEA TO AFTER PROJECT IS LET;. TOTAL LENGTH OF PROJECT:
1000.000 MILES. COMPLETION DATE: 08/15/2003

COMPANY NAME	LOCATION	TOTAL BID
01 ROADMARK CORPORATION	DURHAM, .NC.....	\$291,798.00
02 OGLESBY CONSTRUCTION, INC.	NORWALK, .OH.....	\$323,813.00
03 PEEK PAVEMENT MARKING, INC.	COLUMBUS, .GA.....	\$376,205.00
04 AKCA, INC.	PLANT CITY, .FL.....	\$580,270.00

THIS IS TO CERTIFY THAT THIS IS A TRUE AND CORRECT COPY OF ALL
THE BIDS RECEIVED ON 03/11/2003 FOR THIS PROJECT.
CONTRACT ADMINISTRATOR *[Signature]* DATE 3/31/03

APPROVED BY: Elizabeth S. Mabry
TITLE: EXECUTIVE DIRECTOR


South Carolina
Department of Transportation
Columbia

Summary of Bids

Ref. No. : 001342
File No.(s) : 4756.115B,
Letting Date: 03/11/2003

DISTRICT-6 COUNTY - S.C. FILE NO.(s) 4756.115B, - FED AID PROJECT NO.(s)
STP-PM88(050), - (PIN - 029043) (TRAFFIC WORK) - TYPE (The work on this project
consists of removing existing surface mounted raised markers and providing and
applying new surface mounted raised markers on a total of 710 miles of roadway
located in Engineering District 6.) - US RTE(s). VARIOUS 710.000 MILES ON VARIOUS
FROM TO BE DETERMINED BY DEA TO AFTER PROJECT IS LET;. TOTAL LENGTH OF PROJECT:
710.000 MILES. COMPLETION DATE: 08/15/2003

COMPANY NAME	LOCATION	TOTAL BID
01 ROADMARK CORPORATION	DURHAM, NC.....	\$212,890.00
02 OGLESBY CONSTRUCTION, INC.	NORWALK, OH.....	\$232,146.00
03 ALL MARK PAVEMENT MARKING SYSTEMS, INC.	ZEPHYRHILLS, FL.....	\$238,670.00
04 PEEK PAVEMENT MARKING, INC.	COLUMBUS, GA.....	\$269,675.00
05 AKCA, INC.	PLANT CITY, FL.....	\$372,100.00

THIS IS TO CERTIFY THAT THIS IS A TRUE AND CORRECT COPY OF ALL
THE BIDS RECEIVED ON 03/11/2003 FOR THIS PROJECT.
CONTRACT ADMINISTRATOR  DATE 3/31/03

APPROVED BY: Elizabeth S. Mabry
TITLE: EXECUTIVE DIRECTOR

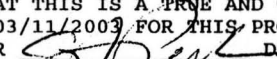
South Carolina
Department of Transportation
Columbia

Summary of Bids

Ref. No. : 001343
File No.(s) : 4757.114B,
Letting Date: 03/11/2003

DISTRICT-7 COUNTY - S.C. FILE NO.(s) 4757.114B, - FED AID PROJECT NO.(s)
STP-PM88(051), - (PIN - 029044) (TRAFFIC WORK) - TYPE (The work on this project
consists of removing existing surface mounted raised markers and providing and
applying new surface mounted raised markers on a total of 600 miles of roadway
located in Engineering District 7.) - US RTE(s). VARIOUS 600.000 MILES ON VARIOUS
FROM TO BE DETERMINED BY DEA TO AFTER PROJECT IS LET;. TOTAL LENGTH OF PROJECT:
600.000 MILES. COMPLETION DATE: 08/15/2003

COMPANY NAME	LOCATION	TOTAL BID
01 ROADMARK CORPORATION	DURHAM, .NC.....	\$139,976.00
02 ALL MARK PAVEMENT MARKING SYSTEMS, INC.	ZEPHYRHILLS, .FL.....	\$141,342.00
03 PEEK PAVEMENT MARKING, INC.	COLUMBUS, .GA.....	\$153,330.00
04 OGLESBY CONSTRUCTION, INC.	NORWALK, .OH.....	\$161,610.00
05 AKCA, INC.	PLANT CITY, .FL.....	\$347,420.00

THIS IS TO CERTIFY THAT THIS IS A TRUE AND CORRECT COPY OF ALL
THE BIDS RECEIVED ON 03/11/2003 FOR THIS PROJECT.
CONTRACT ADMINISTRATOR  DATE 3/31/03

APPROVED BY: Elizabeth S. Mabry
TITLE: EXECUTIVE DIRECTOR

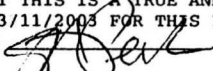
South Carolina
Department of Transportation
Columbia

Summary of Bids

Ref. No. : 001224
File No.(s) : 1.527, 1.527.1,
Letting Date: 03/11/2003

ABBEVILLE COUNTY - S.C. FILE NO.(s) 1.527, 1.527.1, - FED AID PROJECT
NO. (S) - BNH-USCB(005), - (PIN - 021686, 023890) (ROAD & BRIDGE WORK)- TYPE
(ASPHALT CONCRETE SURFACING, R.C. STRUCTURAL STEEL GIRDER) - RD(s). SC-72, SC72,SD
RDS 176.670 MILES ON SC-72; 2.428 MILES ON SC72 FROM SC RTE 28 TO RD S-103;1.291
MILES ON SD RDS; . TOTAL LENGTH OF PROJECT: 3.719 MILES. COMPLETION DATE: 06/30/2005
DBE GOAL: 15%

COMPANY NAME	LOCATION	TOTAL BID
01 EAGLE CONSTRUCTION CO, INC.	NEWBERRY, .SC.....\$9,404,582.43
02 SATTERFIELD CONSTRUCTION CO, INC.	GREENWOOD, .SC.....\$9,424,589.77
03 MODERN CONTINENTAL SOUTH, INC.	PELZER, .SC.....\$11,153,777.15

THIS IS TO CERTIFY THAT THIS IS A TRUE AND CORRECT COPY OF ALL
THE BIDS RECEIVED ON 03/11/2003 FOR THIS PROJECT.
CONTRACT ADMINISTRATOR  DATE 3/31/03
[NEWPAGE]

APPROVED BY: Elizabeth S. Mabry
TITLE: EXECUTIVE DIRECTOR

ANALYSIS OF BIDS


South Carolina
Department of Transportation
Columbia

Summary of Bids

Ref. No. : 001358
File No.(s) : 8.142B, 45.125B
Letting Date: 03/11/2003

BERKELEY COUNTY - S.C. FILE NO.(s) 8.142B, 45.125B, - FED AID PROJECT NO.(s)
CAQ-CM88(005), - (PIN - 029153) (TRAFFIC WORK) - TYPE (Milled In Rumble Strips- On
US 52 from S-6 to King stree) - US RTE(s). US 5220.407 MILES ON US 52 FROM S-6 N TO
TO KINGSTREE; . TOTAL LENGTH OF PROJECT: 20.407 MILES. COMPLETION DATE: 06/30/2003

COMPANY NAME	LOCATION	TOTAL BID
01 THOMAS GRINDING, INC.	MOORE.HAVEN,.FL.....	\$33,189.57
02 SURFACE PREPARATION TECHNOLOGIES, INC.	MECHANICSBURG,.PA...	\$62,969.50

THIS IS TO CERTIFY THAT THIS IS A TRUE AND CORRECT COPY OF ALL
THE BIDS RECEIVED ON 03/11/2003 FOR THIS PROJECT.
CONTRACT ADMINISTRATOR  DATE 3/31/03

APPROVED BY: Elizabeth S. Mabry
TITLE: EXECUTIVE DIRECTOR


South Carolina
Department of Transportation
Columbia

Summary of Bids

Ref. No. : 001225
File No.(s) : 14.674, 14.102B
Letting Date: 03/11/2003

CLARENDON COUNTY - S.C. FILE NO.(s) 14.674, 14.102B, - FED AID PROJECT NO.(s)
BNH-SLCB(008), BNH-SLCB(009), - (PIN - 022933, 024605) (ROAD WORK)- TYPE (ASPHALT
CONCRETE SURFACING, CONSTRUCTION OF CONCRETE CURB AND GUTTER, DRAINAGE, ERECT STEEL
BEAM GUARD RAIL, GRADING, MILLING EXISTING ASPHALT PAVEMENT, PAVEMENT MARKINGS (PAINT
& THERMOPLASTIC), WIDENING) - RD(s). SIDE RDS, US 521, US521 0.335 MILES ON SIDE RDS;
2.976 MILES ON US 521 FROM WEST OF S-401 TO I-95; 1.937 MILES ON US521 FROM SUMTER
COUNTY LINE TO WEST OF S-401; . TOTAL LENGTH OF PROJECT: 5.248 MILES. COMPLETION
DATE: 08/31/2005 DBE GOAL: 15%

COMPANY NAME	LOCATION	TOTAL BID
01 L. DEAN WEAVER CONSTRUCTION CO, INC.	PAMPLICO, .SC.....\$10,014,941.57
02 U. S. GROUP, INC.	COLUMBIA, .SC.....\$10,122,327.71
03 C. RAY MILES CONSTRUCTION CO, INC.	LUGOFF, .SC.....\$10,237,853.73
04 CHEROKEE, INC.	COLUMBIA, .SC.....\$10,471,550.80
05 WEAVER CO., INC.	CONWAY, .SC.....\$10,529,931.96
06 L-J, INC.	COLUMBIA, .SC.....\$11,686,441.08

THIS IS TO CERTIFY THAT THIS IS A TRUE AND CORRECT COPY OF ALL
THE BIDS RECEIVED ON 03/11/2003 FOR THIS PROJECT.
CONTRACT ADMINISTRATOR  DATE 3/31/03

APPROVED BY: Elizabeth S. Mabry
TITLE: EXECUTIVE DIRECTOR

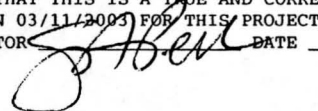
South Carolina
Department of Transportation
Columbia

Summary of Bids

Ref. No. : 001226
File No.(s) : 19.2000,
Letting Date: 03/11/2003

EDGEFIELD COUNTY - S.C. FILE NO.(s) 19.2000, - FED AID PROJECT NO.(s) MGE-SWMA(012), -
(PIN - 026599) (ROAD WORK) - TYPE (ASPHALT CONCRETE SURFACING, DRAINAGE, GRADING,
PAVEMENT MARKINGS (PAINT & THERMOPLASTIC)) - RD(s). S-164, S-58, SC 121, SC1910.095
MILES ON S-164 FROM INTERSECT IMPROVEMENT; 0.059 MILES ON S-58 FROM INTERSECT
IMPROVEMENT; 0.246 MILES ON SC 121 FROM INTERSECTION IMPROVEMENTS TO 0.5 MI. W OF
JOHNSTON; 0.043 MILES ON SC191 FROM SC121 TO END;. TOTAL LENGTH OF PROJECT: 0.443
MILES. COMPLETION DATE: 07/31/2003 DBE GOAL: 9%.

COMPANY NAME	LOCATION	TOTAL BID	ALTERNATE
01 SATTERFIELD CONSTRUCTION CO, INC.	GREENWOOD, .SC.....	\$216,250.02	1
02 U. S. GROUP, INC.	COLUMBIA, .SC.....	\$294,815.78	1
03 PLOWDEN CONSTRUCTION CO. INC.	SUMTER, .SC.....	\$326,209.52	2

THIS IS TO CERTIFY THAT THIS IS A TRUE AND CORRECT COPY OF ALL
THE BIDS RECEIVED ON 03/11/2003 FOR THIS PROJECT
CONTRACT ADMINISTRATOR  DATE 3/5/03

APPROVED BY: Elizabeth S. Mabry
TITLE: EXECUTIVE DIRECTOR

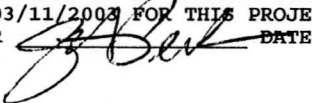
South Carolina
Department of Transportation
Columbia

Summary of Bids

Ref. No. : 001292
File No.(s) : 21.106C, 21.107C,
Letting Date: 03/11/2003

FLORENCE COUNTY - S.C. FILE NO.(s) 21.106C, 21.107C, - STATE PROJECT NO.(s) C-106C,
C-107C, - (PIN - 027129, 029022) (ROAD WORK) - TYPE (ASPHALT CONCRETE SURFACING,-
RD(s). S-103, S-45, S-577 0.670 MILES ON S-103 FROM S-29 TO S-107;0.510 MILES ON
S-45 FROM S-145 TO DARLINGTON CO LINE;2.170 MILES ON S-577 FROM S-560 TO DARLINGTON
CO. LINE; . TOTAL LENGTH OF PROJECT: 3.350 MILES. COMPLETION DATE: 10/31/2003

COMPANY NAME	LOCATION	TOTAL BID
01 APAC-CAROLINA, INC.	DARLINGTON,.SC.....	\$272,653.67
02 PALMETTO PAVING CORP.	CONWAY,.SC.....	\$289,265.37

THIS IS TO CERTIFY THAT THIS IS A TRUE AND CORRECT COPY OF ALL
THE BIDS RECEIVED ON 03/11/2003 FOR THIS PROJECT.
CONTRACT ADMINISTRATOR  DATE 3/31/03

APPROVED BY: Elizabeth S. Mabry
TITLE: EXECUTIVE DIRECTOR

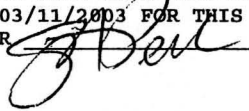
South Carolina
Department of Transportation
Columbia

Summary of Bids

Ref. No. : 001335
File No.(s) : 21.157B,
Letting Date: 03/11/2003

FLORENCE COUNTY - S.C. FILE NO.(s) 21.157B, - FED AID PROJECT NO.(s) STP-RFMT(189), - (PIN - 028735) (RESURFACING WORK) - TYPE (03 Federal Aid Resurfacing) - RD(s). SC0341, SC0403, SC0541, US0301, US03781.870 MILES ON SC0341 FROM (0) Sumter Co Line TO (1.87) North Jones Rd.; 2.690 MILES ON SC0341 FROM (1.9) N. Jones St TO (4.59) N. Floyd Road; 2.900 MILES ON SC0341 FROM (4.59) N. Floyd Road TO (7.49) S. Powell Road; 3.310 MILES ON SC0341 FROM (7.49) S. Powell Road TO (10.8) Construction Joint; 0.190 MILES ON SC0403 FROM (15.78) TO (15.97); 0.360 MILES ON SC0403 FROM (21.48) TO (21.84) EAST MILK; 0.550 MILES ON SC0403 FROM (20.93) SMITH ST. TO (21.48); 0.570 MILES ON SC0403 FROM (20.19) WEST MARKET TO (20.76) WARREN ST; 0.790 MILES ON SC0403 FROM (19.4) WEST SMITH TO (20.19) WEST MARKET; 1.100 MILES ON SC0403 FROM (21.84) EAST MILK TO (22.94); 1.270 MILES ON SC0403 FROM (18.13) BACOTE TO (19.4) WEST SMITH; 2.160 MILES ON SC0403 FROM (15.97) CALE YARBOURGH HW TO (18.13) BACOTE; 1.840 MILES ON SC0541 FROM (8.62) TRIFALIA RD. TO (10.46) CHARLESTON HWY.; 2.760 MILES ON SC0541 FROM (5.86) TO (8.62) TRIFALIA RD.; 2.880 MILES ON SC0541 FROM (0) OLANTA HWY. TO (2.88) N. BETHEL RD.; 2.980 MILES ON SC0541 FROM (2.88) N. BETHEL RD. TO (5.86); 0.730 MILES ON US0301 FROM (1.75) TO (2.48); 0.790 MILES ON US0301 FROM (14.7) CLEARBROOK DR. TO (15.49); 1.750 MILES ON US0301 FROM (0) TO (1.75); 1.990 MILES ON US0301 FROM (12.71) TO (14.7) CLEARBROOK DR.; 2.020 MILES ON US0301 FROM (2.48) TO (4.5) SUNBERRY RD.; 2.570 MILES ON US0301 FROM (10.14) OAK GROVE RD. TO (12.71); 2.770 MILES ON US0301 FROM (4.5) SUNBERRY RD. TO (7.27); 2.870 MILES ON US0301 FROM (7.27) TO (10.14) OAK GROVE RD.; 0.580 MILES ON US0378 FROM (23.08) Bay Rd. TO (23.66) Sheminally; . TOTAL LENGTH OF PROJECT: 44.290 MILES. COMPLETION DATE: 06/30/2004 DBE GOAL: 9%.

COMPANY NAME	LOCATION	TOTAL BID
01 APAC-CAROLINA, INC.	DARLINGTON, .SC.....\$5,162,335.41
02 PALMETTO PAVING CORP.	CONWAY, .SC.....\$5,344,225.49

THIS IS TO CERTIFY THAT THIS IS A TRUE AND CORRECT COPY OF ALL
THE BIDS RECEIVED ON 03/11/2003 FOR THIS PROJECT
CONTRACT ADMINISTRATOR  DATE 3/31/03

APPROVED BY: Elizabeth S. Mabry
TITLE: EXECUTIVE DIRECTOR


South Carolina
Department of Transportation
Columbia

Summary of Bids

Ref. No. : 001334
File No.(s) : 24.654,
Letting Date: 03/11/2003

GREENWOOD COUNTY - S.C. FILE NO.(s) 24.654, - FED AID PROJECT NO.(s) BRZ-BR24(002), - (PIN - 020013) (BRIDGE & APPROACH WORK) - TYPE (ASPHALT CONCRETE SURFACING, GRADING, PRESTRESSED CONCRETE CORED SLABS) - US RTE(s). S-166, S-166 100.000 MILES ON S-166; 0.149 MILES ON S-166 FROM BRIDGE OVER TO NINETY SIX CREEK;. TOTAL LENGTH OF PROJECT: 0.149 MILES. COMPLETION DATE: SEE SPECIAL PROVISIONS. DBE GOAL: 6%. THE CONTRACTOR IS ADVISED THAT THE DEPARTMENT WILL EVALUATE THE BID PROPOSALS SUBMITTED FOR THIS PROJECT USING THE METHOD KNOWN AS "A+B" BIDDING.

COMPANY NAME	LOCATION	A+B TOTAL BID	B PORTION	A PORTION
01 A.M. TUCK, INC.	BRADLEY, .SC.....	\$457,835.29	72,100.00	385,735.29
02 SADDLEBROOK CONSTRUCTION, INC.	PICKENS, .SC.....	\$465,993.33	71,400.00	394,593.33
03 P&L EROSION CONTROL, ETC, INC(DWBE)	BLACKSBURG, .SC.....	\$523,234.61	56,000.00	467,234.61
04 CROWDER CONSTRUCTION CO.	CHARLOTTE, .NC.....	\$538,800.25	42,000.00	496,800.25
05 LAZER CONSTRUCTION CO, INC.	WILLIAMSTON, .SC.....	\$559,456.65	77,000.00	482,456.65
06 TRIPLETT-PEEK, INC.	CHESTER, .SC.....	\$649,373.70	83,300.00	566,073.70

THIS IS TO CERTIFY THAT THIS IS A TRUE AND CORRECT COPY OF ALL
THE BIDS RECEIVED ON 03/11/2003 FOR THIS PROJECT.
CONTRACT ADMINISTRATOR  DATE 3/31/03

APPROVED BY: Elizabeth S. Mabry
TITLE: EXECUTIVE DIRECTOR


South Carolina
Department of Transportation
Columbia

Summary of Bids

Ref. No. : 001332
File No.(s) : 26.162B, 34.117B,
Letting Date: 03/11/2003

HORRY MARION COUNTIES - S.C. FILE NO.(s) 26.162B, 34.117B, - FED AID PROJECT NO.(s)
STP-RFMT(191), NH-RFMT(192), - (PIN - 028737, 028747) (RESURFACING WORK) - TYPE (03
Federal Aid Resurfacing) - RD(s). SC0319, US0378, 1.940 MILES ON SC0319 FROM (1.03)
AYNOR TOWN LIMIT TO (2.97); 2.010 MILES ON SC0319 FROM (2.97) TO (4.98); 1.800 MILES
ON US0378 FROM (0) TO (1.8); 1.850 MILES ON US0378 FROM (10.64) Bay Rd. TO (12.49);
2.070 MILES ON US0378 FROM (6.05) TO (8.12); 2.120 MILES ON US0378 FROM (1.8) TO
(3.92); 2.130 MILES ON US0378 FROM (3.92) TO (6.05); 2.520 MILES ON US0378 FROM
(8.12) TO (10.64) Bay Rd.; . TOTAL LENGTH OF PROJECT: 16.440 MILES. COMPLETION DATE:
11/30/2003 DBE GOAL: 14%

COMPANY NAME	LOCATION	TOTAL BID
01 APAC-CAROLINA, INC.	DARLINGTON, .SC.....	\$2,109,993.46
02 PALMETTO PAVING CORP.	CONWAY, .SC.....	\$2,240,109.33
03 SOUTHERN ASPHALT, INC.	CONWAY, .SC.....	\$2,295,088.36

THIS IS TO CERTIFY THAT THIS IS A TRUE AND CORRECT COPY OF ALL
THE BIDS RECEIVED ON 03/11/2003 FOR THIS PROJECT.
CONTRACT ADMINISTRATOR  DATE 3/31/03

APPROVED BY: Elizabeth S. Mabry
TITLE: EXECUTIVE DIRECTOR

South Carolina
Department of Transportation
Columbia

Summary of Bids

Ref. No. : 001352
File No.(s) : 31.2003,
Letting Date: 03/11/2003

LEE COUNTY - S.C. FILE NO.(s) 31.2003, - STATE PROJECT NO.(s) SMP-SIMP, - (PIN -
028868) (ROAD WORK) - RD(s). SC-341, 0.200 MILES ON SC-341 FROM US-15 TO END OF CURB
AND GUTTER; 1.570 MILES ON SC-341 FROM END OF CURB SECTION TO 100 ' PAST POWER PLNT
ENT; . TOTAL LENGTH OF PROJECT: 1.770 MILES. COMPLETION DATE: 10/31/2003

COMPANY NAME	LOCATION	TOTAL BID
01 APAC-CAROLINA, INC.	DARLINGTON, .SC.....	\$284,228.90
02 PALMETTO PAVING CORP.	CONWAY, .SC.....	\$288,193.44

THIS IS TO CERTIFY THAT THIS IS A TRUE AND CORRECT COPY OF ALL
THE BIDS RECEIVED ON 03/11/2003 FOR THIS PROJECT.
CONTRACT ADMINISTRATOR *S. Bent* DATE *3/31/03*

APPROVED BY: Elizabeth S. Mabry
TITLE: EXECUTIVE DIRECTOR


South Carolina
Department of Transportation
Columbia

Summary of Bids

Ref. No. : 001353
File No.(s) : 31.100C,
Letting Date: 03/11/2003

LEE COUNTY - S.C. FILE NO.(s) 31.100C, - STATE PROJECT NO.(s) C-100C, - (PIN - 028527) (ROAD WORK) - TYPE (ASPHALT CONCRETE SURFACING, MILLING EXISTING ASPHALT PAVEMENT, PAVEMENT MARKINGS (PAINT & THERMOPLASTIC)) - RD(s). S-156, S-260, S-273, S-307, S-408, S-409, S-470, S-476, S-53, S-64, S-83, S-84, S-850.260 MILES ON S-156 FROM S-84 TO US-15; 1.830 MILES ON S-260 FROM S-353 TO S-204; 0.090 MILES ON S-273 FROM SC341 TO DEAD END; 0.600 MILES ON S-307 FROM US-15 TO DEAD END; 0.140 MILES ON S-408 FROM US-15 TO S-409; 0.190 MILES ON S-409 FROM S476 TO DEAD END; 0.500 MILES ON S-470 FROM S-307 TO DEAD END; 0.310 MILES ON S-476 FROM US-15 TO DEAD END; 2.500 MILES ON S-53 FROM US-76 TO 2.5 MI FROM US 76; 0.280 MILES ON S-64 FROM S-84 TO US-15; 0.110 MILES ON S-83 FROM S-64 TO SC341; 1.420 MILES ON S-84 FROM SC154 TO S-156; 0.100 MILES ON S-85 FROM US-15 TO S-64;. TOTAL LENGTH OF PROJECT: 8.330 MILES. COMPLETION DATE: 10/31/2003

COMPANY NAME	LOCATION	TOTAL BID
01 APAC-CAROLINA, INC.	DARLINGTON, .SC.....	\$859,990.65
02 PALMETTO PAVING CORP.	CONWAY, .SC.....	\$997,043.99

THIS IS TO CERTIFY THAT THIS IS A TRUE AND CORRECT COPY OF ALL
THE BIDS RECEIVED ON 03/11/2003 FOR THIS PROJECT.
CONTRACT ADMINISTRATOR  DATE 3/31/03

APPROVED BY: Elizabeth S. Mabry
TITLE: EXECUTIVE DIRECTOR


South Carolina
Department of Transportation
Columbia

Summary of Bids

Ref. No. : 001251
File No.(s) : 32.101B,
Letting Date: 03/11/2003

LEXINGTON COUNTY - S.C. FILE NO.(s) 32.101B, - FED AID PROJECT NO.(s) BRT-BR32(003),
- (PIN - 024444) (BRIDGE & APPROACH WORK) - TYPE (ASPHALT CONCRETE SURFACING,
DRAINAGE, GRADING, PAVEMENT MARKINGS (PAINT & THERMOPLASTIC), R.C. FLAT SLAB)-
RD(s). S-103, 0.349 MILES ON S-103 FROM INT. ANTHONY DRIVE TO STA. 70+77.37;120.000
MILES ON S-103; . TOTAL LENGTH OF PROJECT: 0.349 MILES. COMPLETION DATE: 04/30/2004
DBE GOAL: 14%

COMPANY NAME	LOCATION	TOTAL BID
01 LAZER CONSTRUCTION CO, INC.	WILLIAMSTON, .SC.....	\$1,258,177.06
02 TRIPLETT-PEEK, INC.	CHESTER, .SC.....	\$1,332,128.25
03 REPUBLIC CONTRACTING CORPORATION	COLUMBIA, .SC.....	\$1,335,776.26

THIS IS TO CERTIFY THAT THIS IS A TRUE AND CORRECT COPY OF ALL
THE BIDS RECEIVED ON 03/11/2003 FOR THIS PROJECT.
CONTRACT ADMINISTRATOR  DATE 3/31/03

APPROVED BY: Elizabeth S. Mabry
TITLE: EXECUTIVE DIRECTOR

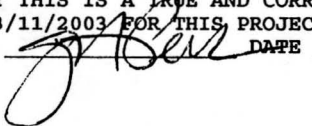
South Carolina
Department of Transportation
Columbia

Summary of Bids

Ref. No. : 001355
File No.(s) : 32.186B,
Letting Date: 03/11/2003

LEXINGTON COUNTY - S.C. FILE NO.(s) 32.186B, - STATE PROJECT NO.(s) SRP-186B,- (PIN
- 028467) (BRIDGE WORK) - TYPE (Replace S-689 - Bridge over Rister Creek - Lexingt
on County) - RD(s). S-689 100.000 MILES ON S-689 FROM N/A TO N/A;. TOTAL LENGTH OF
PROJECT: 0.000 MILES. COMPLETION DATE: 07/31/2003

COMPANY NAME	LOCATION	TOTAL BID
01 A.M. TUCK, INC.	BRADLEY, .SC.....	\$156,100.76
02 TRIPLETT-PEEK, INC.	CHESTER, .SC.....	\$193,883.98
03 LEE CONSTRUCTION CO.OF THE CAROLINAS, INC.	CHARLOTTE, .NC.....	\$198,556.00
04 REPUBLIC CONTRACTING CORPORATION	COLUMBIA, .SC.....	\$203,553.90
05 LAZER CONSTRUCTION CO, INC.	WILLIAMSTON, .SC.....	\$211,737.00

THIS IS TO CERTIFY THAT THIS IS A TRUE AND CORRECT COPY OF ALL
THE BIDS RECEIVED ON 03/11/2003 FOR THIS PROJECT.
CONTRACT ADMINISTRATOR  DATE 3/31/03

APPROVED BY: Elizabeth S. Mabry
TITLE: EXECUTIVE DIRECTOR

South Carolina
Department of Transportation
Columbia

Summary of Bids

Ref. No. : 001333
File No.(s) : 45.123B,
Letting Date: 03/11/2003

WILLIAMSBURG COUNTY - S.C. FILE NO.(s) 45.123B, - FED AID PROJECT NO.(s)
STP-RFMT(193), - (PIN - 028738) (RESURFACING WORK) - TYPE (03 Federal Aid
Resurfacing) - RD(s). SC0261, 2.100 MILES ON SC0261 FROM (6.22) Covington Road TO
(8.32) Construction Joint; 2.600 MILES ON SC0261 FROM (0) CLARENDON COUNTY LINE TO
(2.6) MT VERNON ROAD; 3.620 MILES ON SC0261 FROM (2.6) Mt Vernon Road TO (6.22)
Covington Road; . TOTAL LENGTH OF PROJECT: 8.320 MILES. COMPLETION DATE: 10/31/2003
DBE GOAL: 11%

COMPANY NAME	LOCATION	TOTAL BID
01 APAC-CAROLINA, INC.	DARLINGTON, .SC.....	\$953,861.47
02 PALMETTO PAVING CORP.	CONWAY, .SC.....	\$1,039,992.97

THIS IS TO CERTIFY THAT THIS IS A TRUE AND CORRECT COPY OF ALL
THE BIDS RECEIVED ON 03/11/2003 FOR THIS PROJECT.
CONTRACT ADMINISTRATOR *[Signature]* DATE 3/31/03

APPROVED BY: Elizabeth S. Mabry
TITLE: EXECUTIVE DIRECTOR

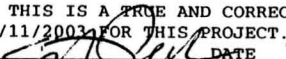
South Carolina
Department of Transportation
Columbia

Summary of Bids

Ref. No. : 001345
File No.(s) : 2.148B,
Letting Date: 03/11/2003

AIKEN COUNTY - S.C. FILE NO.(s) 2.148B, - FED AID PROJECT NO.(s) IM-IM02(002),- (PIN - 028983) (ROAD WORK) - TYPE (ERECT STEEL BEAM GUARD RAIL,FULL DEPTH CONTINUOUS CONC. PAVEMENT PATCHING, MILLED-IN RUMBLE STRIPS, MILLING EXISTING ASPHALT PAVEMENT, PAVEMENT MARKINGS (PAINT & THERMOPLASTIC), SAW & SEAL CONCRETE JOINTS) - US RTE(s). I-20, RAMPS 22.700 MILES ON I-20 FROM MILE POST 6 TO MILE POST 22.7;3.139 MILES ON RAMPS; . TOTAL LENGTH OF PROJECT: 25.839 MILES. COMPLETION DATE: 07/31/2004 DBE GOAL: 15%

COMPANY NAME	LOCATION	TOTAL BID
01 APAC-GEORGIA, INC.	SMYRNA, .GA.....	\$8,015,871.07
02 SATTERFIELD CONSTRUCTION CO, INC.	GREENWOOD, .SC.....	\$8,904,566.20

THIS IS TO CERTIFY THAT THIS IS A TRUE AND CORRECT COPY OF ALL
THE BIDS RECEIVED ON 03/11/2003 FOR THIS PROJECT.
CONTRACT ADMINISTRATOR  DATE 3/31/03

APPROVED BY: Elizabeth S. Mabry
TITLE: EXECUTIVE DIRECTOR

South Carolina
Department of Transportation
Columbia

Summary of Bids

Ref. No. : 001344
File No.(s) : 8.125B, 9.110B, 10.136B, 38.128B
Letting Date: 03/11/2003

BERKELEY CALHOUN CHARLESTON ORANGEBURG COUNTIES - S.C. FILE NO.(s) 8.125B, 9.110B
10.136B, 38.128B, - FED AID PROJECT NO.(s) IM-EG88(001), - (PIN - 027376) (BRIDGE WORK)
- TYPE (FURNISH AND INSTALL EMERGENCY GENERATORS) - US RTE(s). I-26, 0.000 MILES ON
I-26 FROM N/A TO N/A; 0.000 MILES ON I-26; 0.000 MILES ON I-26; 0.000 MILES ON I-26;
TOTAL LENGTH OF PROJECT: 0.000 MILES. COMPLETION DATE: 07/31/2003

COMPANY NAME	LOCATION	TOTAL BID
01 GREEN ACRES SERVICES, INC.	ST..GEORGE,.SC.....	\$674,000.00
02 TRANSWORLD, INC.	CHARLESTON,.SC.....	\$733,077.00
03 EAGLE CONSTRUCTION CO, INC.	NEWBERRY,.SC.....	\$894,000.00
04 EDDINS ELECTRIC CO., INC.	W..COLUMBIA,.SC.....	\$947,420.00

THIS IS TO CERTIFY THAT THIS IS A TRUE AND CORRECT COPY OF ALL
THE BIDS RECEIVED ON 03/11/2003 FOR THIS PROJECT.
CONTRACT ADMINISTRATOR S. B. [Signature] DATE 3/31/03

APPROVED BY: Elizabeth S. Mabry
TITLE: EXECUTIVE DIRECTOR


South Carolina
Department of Transportation
Columbia

Summary of Bids

Ref. No. : 001264
File No.(s) : 36.111B, 36.112B, 36.112B.1,
Letting Date: 03/11/2003

NEWBERRY COUNTY - S.C. FILE NO.(s) 36.111B, 36.112B, 36.112B.1,- FED AID PROJECT NO.(s) STP-UR36(001), IM-IU36(001), - (PIN - 022839, 025969, 026244)(ROAD & BRIDGE WORK) - TYPE (ASPHALT CONCRETE SURFACING, DRAINAGE, ERECT STEEL BEAM GUARD RAIL, GRADING, MILLING EXISTING ASPHALT PAVEMENT, PAVEMENT MARKINGS (PAINT & THERMOPLASTIC), R.C. TYPE IV PRESTRESSED BEAMS, WIDENING, - US RTE(s). I-26, IND PARK, RAMP 1, RAMP 2, RAMP 3, RAMP 4, S-505, S-643, S-804, S.C. 219, SC 219, 0.909 MILES ON I-26 FROM INTERCHANGE I-26/SC219 TO EXIT 76; 0.059 MILES ON IND PARK; 0.239 MILES ON RAMP 1; 0.234 MILES ON RAMP 2; 0.235 MILES ON RAMP 3; 0.216 MILES ON RAMP 4; 0.118 MILES ON S-505; 0.051 MILES ON S-643; 0.449 MILES ON S-804; 1.553 MILES ON S.C. 219 FROM I-26 TO RD. S-505 (HILLBROOK LANE); 0.904 MILES ON SC 219; 200.500 MILES ON SC 219; . TOTAL LENGTH OF PROJECT: 4.967 MILES. COMPLETION DATE: 06/30/2005 - DBE GOAL: 12%

COMPANY NAME	LOCATION	TOTAL BID
01 U. S. GROUP, INC.	COLUMBIA, .SC.....	\$10,429,253.46
02 EAGLE CONSTRUCTION CO, INC.	NEWBERRY, .SC.....	\$11,042,911.56
03 C. RAY MILES CONSTRUCTION CO, INC.	LUGOFF, .SC.....	\$11,548,226.14
04 SATTERFIELD CONSTRUCTION CO, INC.	GREENWOOD, .SC.....	\$11,804,471.31
05 W. C. ENGLISH, INCORPORATED	LYNCHBURG, .VA.....	\$12,254,398.67
06 L-J, INC.	COLUMBIA, .SC.....	Irregular

THIS IS TO CERTIFY THAT THIS IS A TRUE AND CORRECT COPY OF ALL
THE BIDS RECEIVED ON 03/11/2003 FOR THIS PROJECT.
CONTRACT ADMINISTRATOR  DATE 3/31/03

APPROVED BY: Elizabeth S. Mabry
TITLE: EXECUTIVE DIRECTOR


South Carolina
Department of Transportation
Columbia

Summary of Bids

Ref. No. : 001349
File No.(s) : 43.135B,
Letting Date: 03/11/2003

SUMTER COUNTY - S.C. FILE NO.(s) 43.135B, - FED AID PROJECT NO.(s) IM-IM43(001), -
(PIN - 028970) (ROAD WORK) - TYPE (ERECT STEEL BEAM GUARD RAIL, MILLED-IN RUMBLE
STRIPS, MILLING EXISTING ASPHALT PAVEMENT, PAVEMENT MARKINGS (PAINT & THERMOPLASTIC))
- US RTE(s). I-95, RAMPS 12.860 MILES ON I-95 FROM MILE POST 133.91 TO MILE POST
146.77; 2.130 MILES ON RAMPS; . TOTAL LENGTH OF PROJECT: 14.990 MILES. COMPLETION
DATE: 11/30/2003 DBE GOAL: 5%.

COMPANY NAME	LOCATION	TOTAL BID
01 APAC-CAROLINA, INC.	DARLINGTON, .SC.....\$4,785,917.04
02 REA CONSTRUCTION COMPANY	CHARLOTTE, .NC.....\$4,962,080.77

THIS IS TO CERTIFY THAT THIS IS A TRUE AND CORRECT COPY OF ALL
THE BIDS RECEIVED ON 03/11/2003 FOR THIS PROJECT.
CONTRACT ADMINISTRATOR  DATE 3/31/03

APPROVED BY: Elizabeth S. Mabry
TITLE: EXECUTIVE DIRECTOR

NO BIDS WERE RECEIVED ON THE FOLLOWING PROJECT IN THE MARCH 11,
2003 HIGHWAY LETTING:

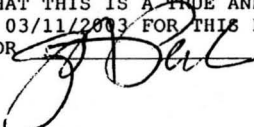
South Carolina
Department of Transportation
Columbia

Summary of Bids

Ref. No. : 001347
File No.(s) : 27.101C,
Letting Date: 03/11/2003

JASPER COUNTY - S.C. FILE NO.(s) 27.101C, - STATE PROJECT NO.(s) C-101C, - (PIN - 027062, 027063, 027065) (ROAD WORK) - TYPE (ASPHALT CONCRETE SURFACING, WIDENING, - RD(s). S437, S438, S440 0.120 MILES ON S437 FROM STREETS IN OAKWOOD TO SUBDIVISION; 0.118 MILES ON S438 FROM STREETS IN OAKWOOD TO SUBDIVISION; 1.018 MILES ON S440 FROM STREETS IN OAKWOOD TO SUBDIVISION; . TOTAL LENGTH OF PROJECT: 1.256 MILES. COMPLETION DATE: 10/31/2003 BIDDERS ON THIS CONTRACT MUST BE SMALL BUSINESS CONCERNS OWNED & CONTROLLED BY ECONOMICALLY & SOCIALLY DISADVANTAGED ETHNIC MINORITIES OR OWNED & CONTROLLED BY DISADVANTAGED WOMEN AS CERTIFIED BY THES.C.D.O.T. BONDS ARE REQUIRED ON THIS PROJECT.

NO BIDS WERE RECEIVED ON THIS PROJECT.

THIS IS TO CERTIFY THAT THIS IS A TRUE AND CORRECT COPY OF ALL
THE BIDS RECEIVED ON 03/11/2003 FOR THIS PROJECT.
CONTRACT ADMINISTRATOR  DATE 3/31/03

APPROVED BY: Elizabeth S. Mabry
TITLE: EXECUTIVE DIRECTOR

THE FOLLOWING PROJECTS IN THE MARCH 11, 2003 HIGHWAY LETTING
ARE RECOMMENDED FOR REJECTION:

South Carolina
Department of Transportation
Columbia

Summary of Bids

Ref. No. : 001339
File No.(s) : 4753.114B,
Letting Date: 03/11/2003

DISTRICT-3 COUNTY - S.C. FILE NO.(s) 4753.114B, - FED AID PROJECT NO.(s)
STP-PM88(047), - (PIN - 029040) (TRAFFIC WORK) - TYPE (The work on this project
consists of removing existing surface mounted raised markers and providing and
applying new surface mounted raised markers on a total of 1100 miles of roadway
located in Engineering District 3.) - US RTE(s). VARIOUS 1100.000 MILES ON VARIOUS
FROM TO BE DETERMINED BY DEA TO AFTER PROJECT IS LET;. TOTAL LENGTH OF PROJECT:
1100.000 MILES. COMPLETION DATE: 08/15/2003

COMPANY NAME	LOCATION	TOTAL BID
01 ROADMARK CORPORATION	DURHAM, .NC.....	\$452,705.00
02 AKCA, INC.	PLANT CITY, .FL.....	\$458,900.00
03 OGLESBY CONSTRUCTION, INC.	NORWALK, .OH.....	\$463,296.00
04 PEEK PAVEMENT MARKING, INC.	COLUMBUS, .GA.....	\$473,355.00

THIS IS TO CERTIFY THAT THIS IS A TRUE AND CORRECT COPY OF ALL
THE BIDS RECEIVED ON 03/11/2003 FOR THIS PROJECT.
CONTRACT ADMINISTRATOR *[Signature]* DATE 3/31/03

APPROVED BY: Elizabeth S. Mabry
TITLE: EXECUTIVE DIRECTOR

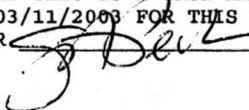
South Carolina
Department of Transportation
Columbia

Summary of Bids

Ref. No. : 001324
File No.(s) : 2.107C,
Letting Date: 03/11/2003

AIKEN COUNTY - S.C. FILE NO.(s) 2.107C, - STATE PROJECT NO.(s) C-107C, - (PIN - 027003) (ROAD WORK) - TYPE (ASPHALT CONCRETE SURFACING) - RD(s). S19200.549 MILES ON S1920 FROM LOCATED AT MIDLAND VALLEY; . TOTAL LENGTH OF PROJECT: 0.549 MILES. COMPLETION DATE: 09/30/2003 BIDDERS ON THIS CONTRACT MUST BE SMALL BUSINESS CONCERNS OWNED & CONTROLLED BY ECONOMICALLY & SOCIALLY DISADVANTAGED ETHNIC MINORITIES OR OWNED & CONTROLLED BY DISADVANTAGED WOMEN AS CERTIFIED BY THE S.C.D.O.T. BONDS ARE REQUIRED ON THIS PROJECT.

COMPANY NAME	LOCATION	TOTAL BID
01 ADVANCE OUTDOOR SERVICES	COLUMBIA, .SC.....\$438,001.25

THIS IS TO CERTIFY THAT THIS IS A TRUE AND CORRECT COPY OF ALL
THE BIDS RECEIVED ON 03/11/2003 FOR THIS PROJECT.
CONTRACT ADMINISTRATOR  DATE 3/31/03

APPROVED BY: Elizabeth S. Mabry
TITLE: EXECUTIVE DIRECTOR

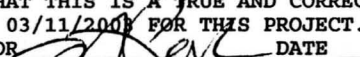
South Carolina
Department of Transportation
Columbia

Summary of Bids

Ref. No. : 001350
File No.(s) : 8.100C,
Letting Date: 03/11/2003

BERKELEY COUNTY - S.C. FILE NO.(s) 8.100C, - STATE PROJECT NO.(s) C-100C, - (PIN - 028071) (ROAD WORK) - RD(s). S-1016, S-1037, S-1038, S-1093, S-1108, S-119, S-122, S-149, S-155, S-225, S-239, S-259, S-264, S-268, S-296, S-304, S-307, S-366, S-386, S-388, S-459, S-488, S-533, S-554, S-57, S-577, S-617, S-618, S-633, S-640, S-68, S-683, S-702, S-704, S-73, S-813, S-816, S-817, S-835, S-837, S-859, S-88, S-889, S-898, S-899, S-901, S-992 0.030 MILES ON S-1016 FROM S-1000 TO TERMINUS; 0.090 MILES ON S-1037 FROM S-649 TO TERMINUS; 0.120 MILES ON S-1038 FROM S-649 TO TERMINUS; 1.440 MILES ON S-1093 FROM MP 0.20 TO MP 1.64; 0.670 MILES ON S-1108 FROM S-603 TO TERMINUS; 1.160 MILES ON S-119 FROM TERMINUS TO S-33; 0.220 MILES ON S-122 FROM SC-45 TO SC-45; 0.260 MILES ON S-149 FROM S-147 TO S-150; 0.320 MILES ON S-155 FROM S-57 TO TERMINUS; 0.160 MILES ON S-225 FROM SC6 TO S-43; 0.170 MILES ON S-239 FROM S-978 TO WHITE STREET; 0.070 MILES ON S-259 FROM S-463 TO S-258; 0.230 MILES ON S-264 FROM US-52 TO TERMINUS; 1.350 MILES ON S-268 FROM SUNNY BROOK DRIVE TO TERMINUS; 0.130 MILES ON S-296 FROM S-304 TO S-68; 0.100 MILES ON S-304 FROM S-40 TO S-296; 0.150 MILES ON S-307 FROM S-68 TO S-304; 0.500 MILES ON S-366 FROM US-52 TO S-365; 0.190 MILES ON S-386 FROM S-478 TO S-387; 0.090 MILES ON S-388 FROM S-478 TO TERMINUS; 0.420 MILES ON S-459 FROM S-538 TO S-348; 0.540 MILES ON S-488 FROM S-495 TO S-485; 0.050 MILES ON S-533 FROM S-440 TO TERMINUS; 0.450 MILES ON S-554 FROM S-791 TO S-696; 0.190 MILES ON S-57 FROM S-164 TO S-170; 0.040 MILES ON S-577 FROM S-576 TO TERMINUS; 0.330 MILES ON S-617 FROM BEGINNING TO S-404; 0.200 MILES ON S-618 FROM S-618 TO S-617; 0.070 MILES ON S-633 FROM US-52 TO S-635; 0.050 MILES ON S-640 FROM S-565 TO TERMINUS; 0.390 MILES ON S-68 FROM S-351 TO S-27; 0.110 MILES ON S-683 FROM S-395 TO TERMINUS; 0.180 MILES ON S-702 FROM S-824 TO S-703; 0.380 MILES ON S-704 FROM S-748 TO S-850; 0.070 MILES ON S-73 FROM US-17A TO TERMINUS; 0.380 MILES ON S-813 FROM S-812 TO S-838; 0.300 MILES ON S-816 FROM S-810 TO S-136; 0.230 MILES ON S-817 FROM S-816 TO S-136; 0.120 MILES ON S-835 FROM S-250 TO S-810; 0.150 MILES ON S-837 FROM S-250 TO S-838; 0.250 MILES ON S-859 FROM S-705 TO S-705; 0.640 MILES ON S-88 FROM S-459 TO S-89; 0.050 MILES ON S-889 FROM S-842 TO TERMINUS; 0.150 MILES ON S-898 FROM S-893 TO S-894; 0.030 MILES ON S-899 FROM S-896 TO TERMINUS; 0.050 MILES ON S-901 FROM S-900 TO TERMINUS; 0.210 MILES ON S-992 FROM S-991 TO S-894;. TOTAL LENGTH OF PROJECT: 13.480 MILES. COMPLETION DATE: 08/31/2004

COMPANY NAME	LOCATION	TOTAL BID
01 HINKLE CONTRACTING CORP.	PARIS, KY.....	\$1,795,000.00
02 BANKS CONSTRUCTION COMPANY	N..CHARLESTON,.SC...	\$1,812,809.80
03 SANDERS BROTHERS CONSTRUCTION CO. INC.	N..CHARLESTON,.SC...	\$1,956,013.79

THIS IS TO CERTIFY THAT THIS IS A TRUE AND CORRECT COPY OF ALL
THE BIDS RECEIVED ON 03/11/2003 FOR THIS PROJECT.
CONTRACT ADMINISTRATOR  DATE 3/31/03

APPROVED BY: Elizabeth S. Mabry
TITLE: EXECUTIVE DIRECTOR


South Carolina
Department of Transportation
Columbia

Summary of Bids

Ref. No. : 001351
File No.(s) : 38.109C,
Letting Date: 03/11/2003

ORANGEBURG COUNTY - S.C. FILE NO.(s) 38.109C, - STATE PROJECT NO.(s) C-109C, - (PIN - 026662, 026664, 027166) (ROAD WORK) - TYPE (BITUMINOUS SURFACING, DRAINAGE, GRADING, - RD(s). S-1263, S-2034, S-21450.893 MILES ON S-1263 FROM S376 SOUTHWESTERLY TO RD OC1111; 1.332 MILES ON S-2034; 0.301 MILES ON S-2145 FROM S-2034 TO S-2034;. TOTAL LENGTH OF PROJECT: 2.526 MILES. COMPLETION DATE: 11/30/2003BIDDERS ON THIS CONTRACT MUST BE SAML BUSINESS CO NCERNS OWNED & CONTROLLED BY ECONOMICALLY & SOCIALLY DISADVANTAGED ETHNIC MINORITIES OR OWNED & CONTROLLED BY DISADVANTAGED WOMEN AS CERTIFIED BY THE S.C.D.O.T. BONDS ARE REQUIRED ON THIS PROJECT.

COMPANY NAME	LOCATION	TOTAL BID
01 SANITARY PLUMBING CONTRACTORS INC. (DWBE)	SIMPSONVILLE,.SC....	\$810,596.34
02 ADVANCE OUTDOOR SERVICES	COLUMBIA,.SC.....	\$1,382,298.95

THIS IS TO CERTIFY THAT THIS IS A TRUE AND CORRECT COPY OF ALL
THE BIDS RECEIVED ON 03/11/2003 FOR THIS PROJECT.
CONTRACT ADMINISTRATOR  DATE 3/31/03

APPROVED BY: Elizabeth S. Mabry
TITLE: EXECUTIVE DIRECTOR

H. 3341.

Introduced by Representative Lee.

A CONCURRENT RESOLUTION

TO REQUEST THE DEPARTMENT OF TRANSPORTATION TO NAME A CERTAIN PORTION OF UNITED STATES HIGHWAY 221 IN SPARTANBURG COUNTY AS "MARTIN LUTHER KING, JR. MEMORIAL HIGHWAY" AND TO INSTALL APPROPRIATE MARKERS OR SIGNS ALONG THIS PORTION OF HIGHWAY CONTAINING THE WORDS "MARTIN LUTHER KING, JR. MEMORIAL HIGHWAY".

P

581

BE IT RESOLVED by the House of Representatives, the

Senate concurring:

THAT the members of the General Assembly of the State of South Carolina request the Department of Transportation to name 2.7 miles of United States Highway 221 in Spartanburg County from the city limits on South Church Street to the intersection of North Church Street (U. S. 221) and S. C. 56 at the fountain as "Martin Luther King, Jr. Memorial Highway" and to install two appropriate markers or signs containing the words "Martin Luther King, Jr. Memorial Highway" at the beginning and end of this portion of highway.

BE IT FURTHER RESOLVED that a copy of this resolution be forwarded to the Department of Transportation.

State of South Carolina
In the House of Representatives
Columbia, South Carolina
March 4, 2003

I hereby certify that the foregoing is a true and correct copy of a resolution passed in the House of Representatives and concurred in by the Senate.



David H. Wilkins

David H. Wilkins
Speaker

Sandra K. McKinney

Sandra K. McKinney
Clerk of the House