

<p>Overview of Hazards</p> <p>Current Weather: Areas of fog before 0900, partly sunny, with a high near 78. 30% chance of showers Monday</p> <p>NWS Warnings:</p> <ul style="list-style-type: none"> Dense fog likely in the late evening/morning hours from the I-95 corridor to the coast Flood Warning continues for the Waccamaw River at Conway (Horry County) <p>Tropical Outlook</p> <ul style="list-style-type: none"> Hurricane Patricia presents no threat to operations at this time 	
<p>Situation Overview</p> <ul style="list-style-type: none"> Designated counties: 31 (30 PA, 22 IA) 19 fatalities (8 traffic, 11 drowning) Incident: 10/01/2015 – ongoing Amendment # 8 added Aiken, Dillon, Calhoun and Greenwood counties for Public Assistance and Charleston and Lexington counties for Public Assistance Categories C-G to the declaration 	
<p>Security, Water, Energy, Accessibility & Telecommunications</p> <p>Roads</p> <ul style="list-style-type: none"> The only SWEAT indicators still in RED are related to roads & bridges 111 roads & 42 bridges closed (as of 0800 10/22/15) 	



Objective Number	Description
10 b	Provide technical assistance and resources to address public health needs.
3 f	Provide accurate, actionable, and accessible information to the whole community to assist in recovery.
6 e	Provide accessible mass care and disaster recovery services to individuals, households and the private sector to include registration, case management, and crisis counseling, and refer survivors to whole community partners to address unmet needs.
2 d	Inventory and provide technical assistance in analysis and evaluation, prioritization, and conduct emergency repairs on identified structures and critical infrastructure, including roads, bridges, dams, water and waste water treatment plants, and water distribution systems.
16	Review and conduct outreach to 100% of Individual Assistance applicants regardless of determination.
17	Identify, prioritize and provide assistance through Volunteer Organizations for Fast Track Assistance.
11 a	Assess, monitor, remove and dispose of debris.
13 a	Assess state, tribal, and local mitigation capacities and strategies and provide resources and technical assistance.
14 b	Assess the factors that contributed to disaster effects and develop a strategy to educate about risk reduction opportunities, including floodplain and insurance technical assistance to local officials and communities.
18	Complete Advance Evaluation Team (AET) assessments to inform long-term recovery decision points under the National Disaster Recovery Framework no later than 04 NOV 2015.
19	Coordinate and complete Small Business Administration (SBA) assessments to request SBA declaration for all eligible areas no later than 30 OCT 2015.
20	Conduct Joint Housing Assessments to assess needs and available resources to support displaced residents no later than 15 NOV 2015.
21	Conduct Public Assistance Kick-off meetings to inform applicants of the Public Assistance Grant Program process no later than 30 OCT 2015.

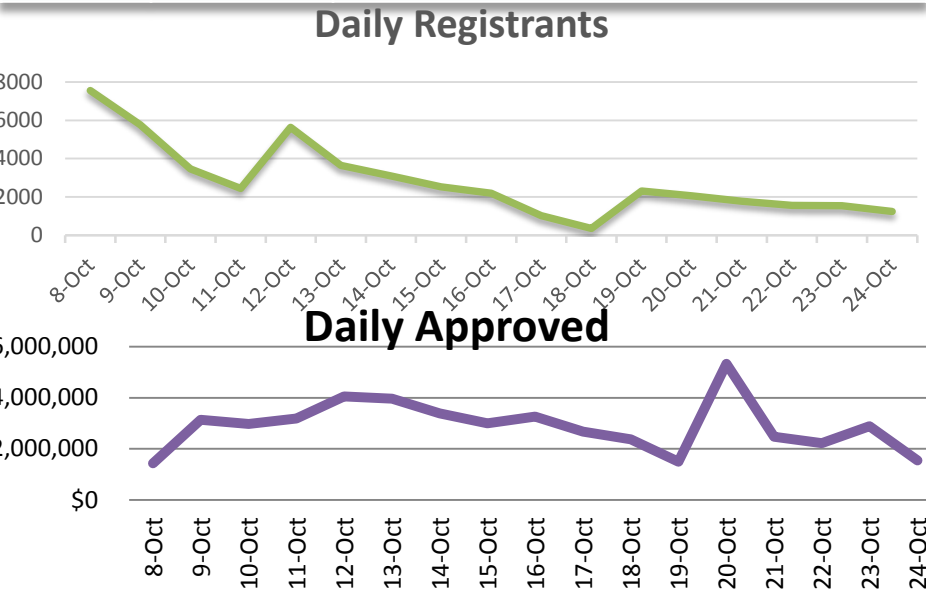


DRCs/MDRCs Open	
Currently Open	22
Opening Today	2
Inspections Today	0
Closing Today	0

(22) DRCs Currently Open	
(2) Lexington County	
(1) Sumter County	
(1) Clarendon County	
(3) Orangeburg County	
(4) Richland County	
(1) Florence County	
(1) Kershaw County	
(2) Horry County	
(1) Dorchester County	
(1) Darlington County	
(2) Charleston County	
(1) Lee County	
(1) Williamsburg	
(1) Calhoun County	

(2) DRCs Opening Today	
(2) Georgetown	

Disaster Survivor Assistance Teams		
44 DSAT	19 Divisions	22.82K Cumulative Interactions (as of COB 10/22/2015)



Preliminary Damage Assessments			
Output	Projected PDAs	Total Complete	Total Scheduled for 10/24/2015
IA PDAs	0	42	0
PA PDAs	0	34	0

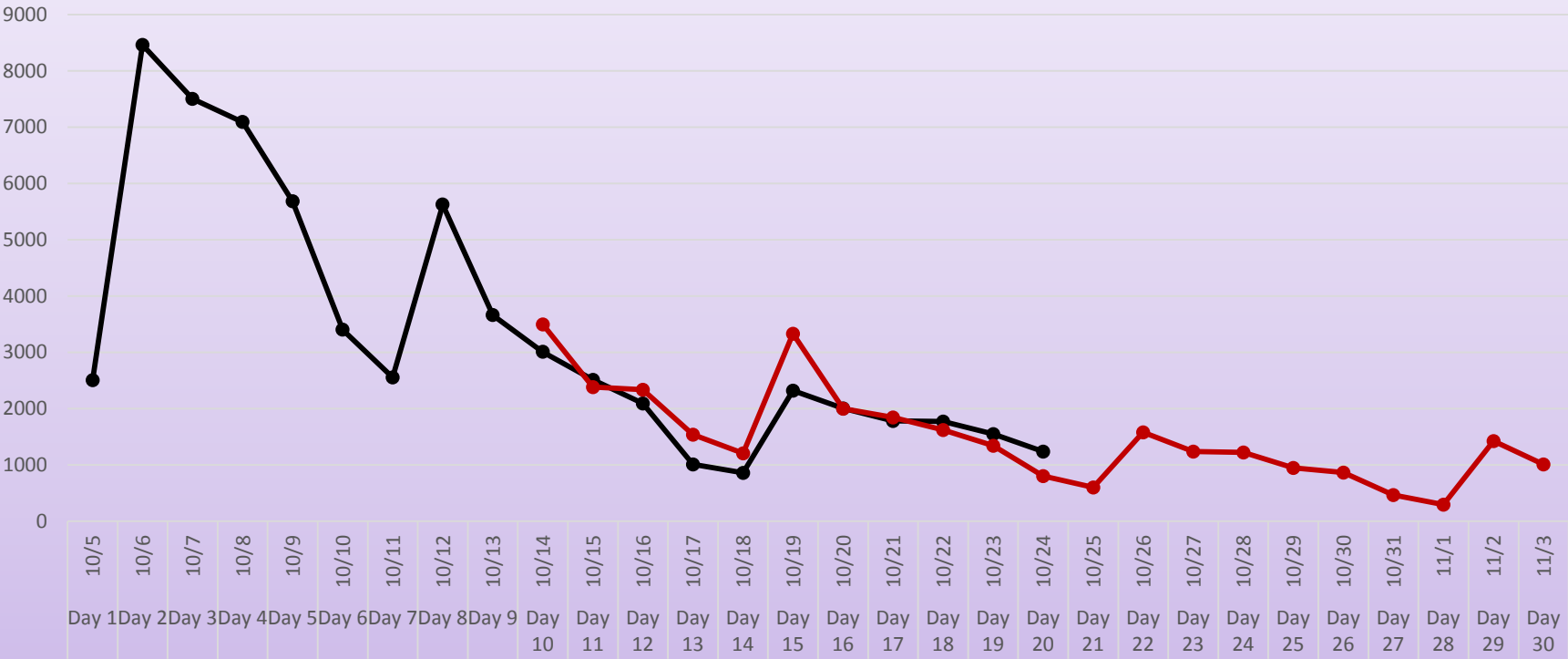
Shelters	
Number of Shelters	0
Total Population	0
Unmet Needs	0

Individual Assistance		
Total Registrations	65,288	
IA Applications Approved	15,846	
Total IHP (A/D)	\$ 49 M	\$ 48 M
Total ONA (A/D)	\$ 5.9 M	\$ 5.7 M
Total HA (A/D)	\$ 43.1 M	\$ 42.3 M
SBA Loans	\$ 9.8 M	
Max Awards (81)	\$ 2.7 M	

Housing Inspections	
Inspections Assigned	51,607
Total Inspections Returned	47,938
% Completed	92.89%

*DRC numbers do not include County Fair Booth

Registration Actuals/Forecast



BLACK Font - Actuals
RED Font - Trend

Logistics

- DRC support – Inspecting two facilities
- Team South Carolina Days – Coordinate for Logistical and IT support for 26 October ISO State initiative

Finance/Admin

(as of 1100 10/23/2015)

- Checked-in: **1,401** Pending: **50** Total: **1,451**
- Total allocations: **\$99,741,704**
- Total funds available: **\$2,279,624**
- 5 IMATs & **29** FEMA Corps Teams deployed (as of 10/22/2015)

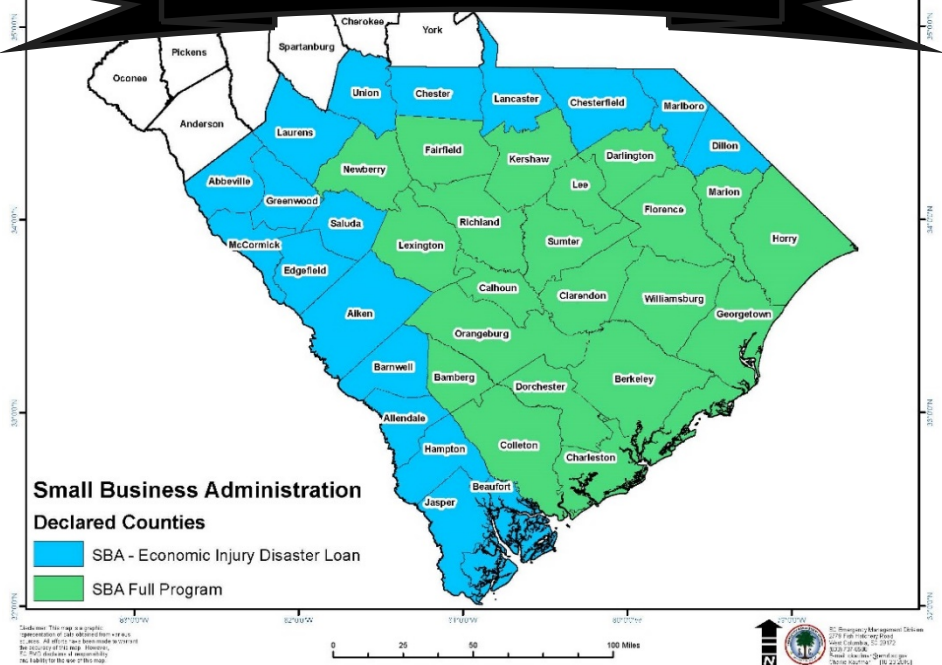
EHP

- Integrated into the Debris Task Force and participated in the Debris/Wet Debris Task Force meeting
- Met with the PW writers to provide EHP information on the scope of work
- Participated in Applicant Briefings in Kershaw, Fairfield, and Lee Counties

Dam Status

- **652** dams assessed
- Approximately 75 dams of highest concern continue to be reassessed

In Memory of Stephen Conley, SBA IT Spec



Small Business Administration
Declared Counties

- SBA - Economic Injury Disaster Loan
- SBA Full Program

External Affairs

- Support DRC openings in Georgetown and Richland counties
- Provide survivor-centric information to Johnsonville Senior Citizens in Florence County

Mission Assignments

- 22 active
- 4 Direct Federal Assistance
- 18 Federal Operation Support
- Total: \$3,268,600 (Total Cost)

Emergency Services

- Emergency services has transitioned to 911 Operations
- Last rescue occurred on 10/07/2015
- Rescues total: 32 (24 in one day)

County Opcon Status

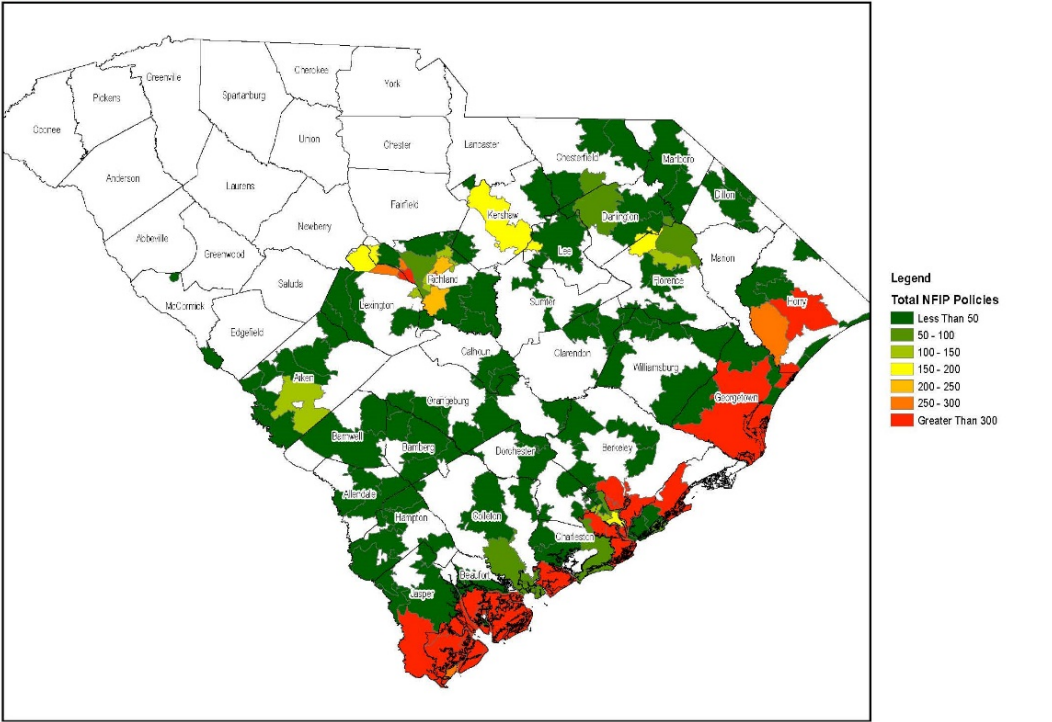
(as of 1200 10/22/2015)

- Opcon 4: Two (2) counties: Aiken & Williamsburg
- Opcon 5: all other counties

State Applicant Briefings

- 18 Applicant Briefings completed
- 3 Applicant Briefings scheduled for 10/23/2015

South Carolina NFIP Policies - By Zip Code



National Floodplain Insurance Program Claims (NFIP Claims for South Carolina Only)	
Total No. of Claims	5,108
No. of Claims Closed with Payment	214
No. of CWOPs	573
Total No. of closed Claims	787
% Closed	15.41%
Advanced/Partial Payments	\$8,795,041.14
Amounts Paid on Closed Claims	\$4,609,123.16
Total Paid on All Claims	\$13,297,729.66
Average Closed Claim with Payment	\$21,537.96

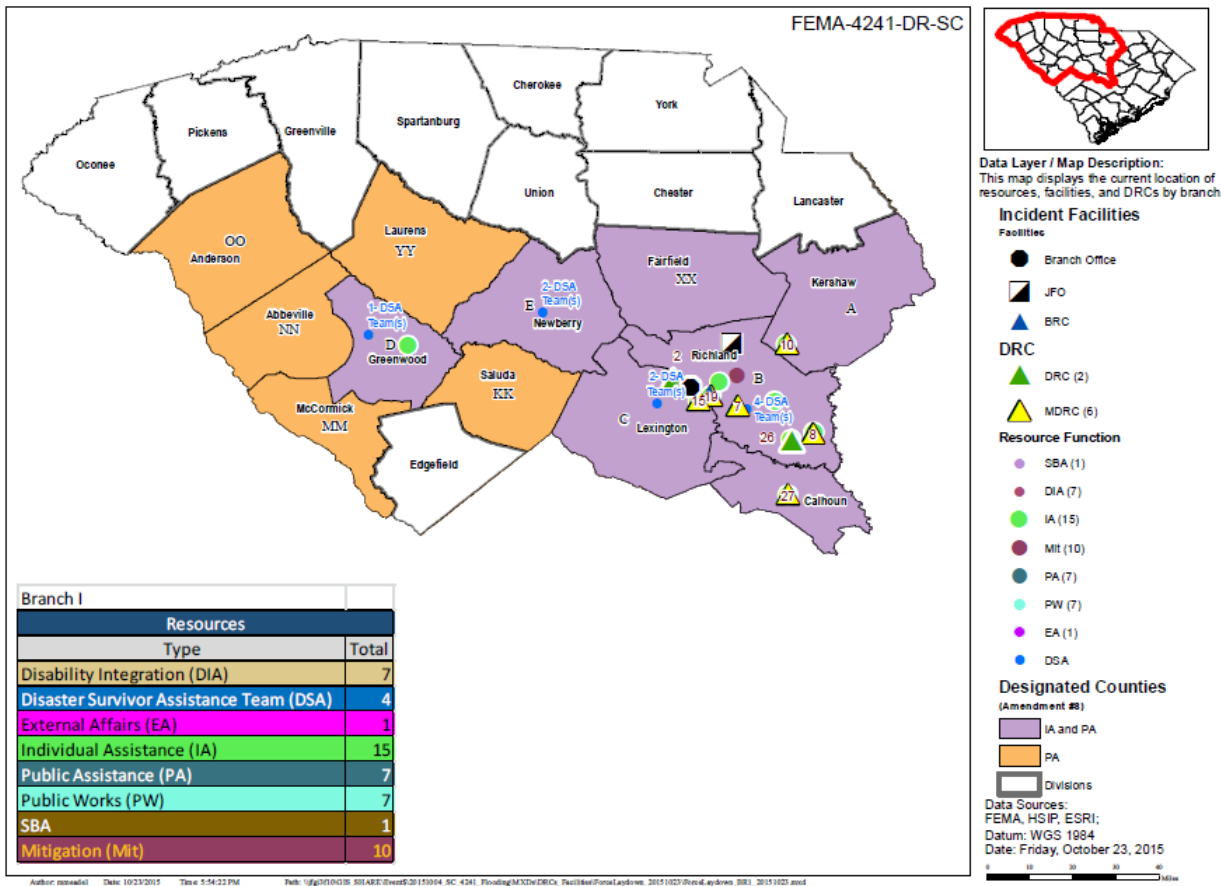
National Floodplain Insurance Program

- NFIP is co-located with the JFO

Status of Hazard Mitigation Plans

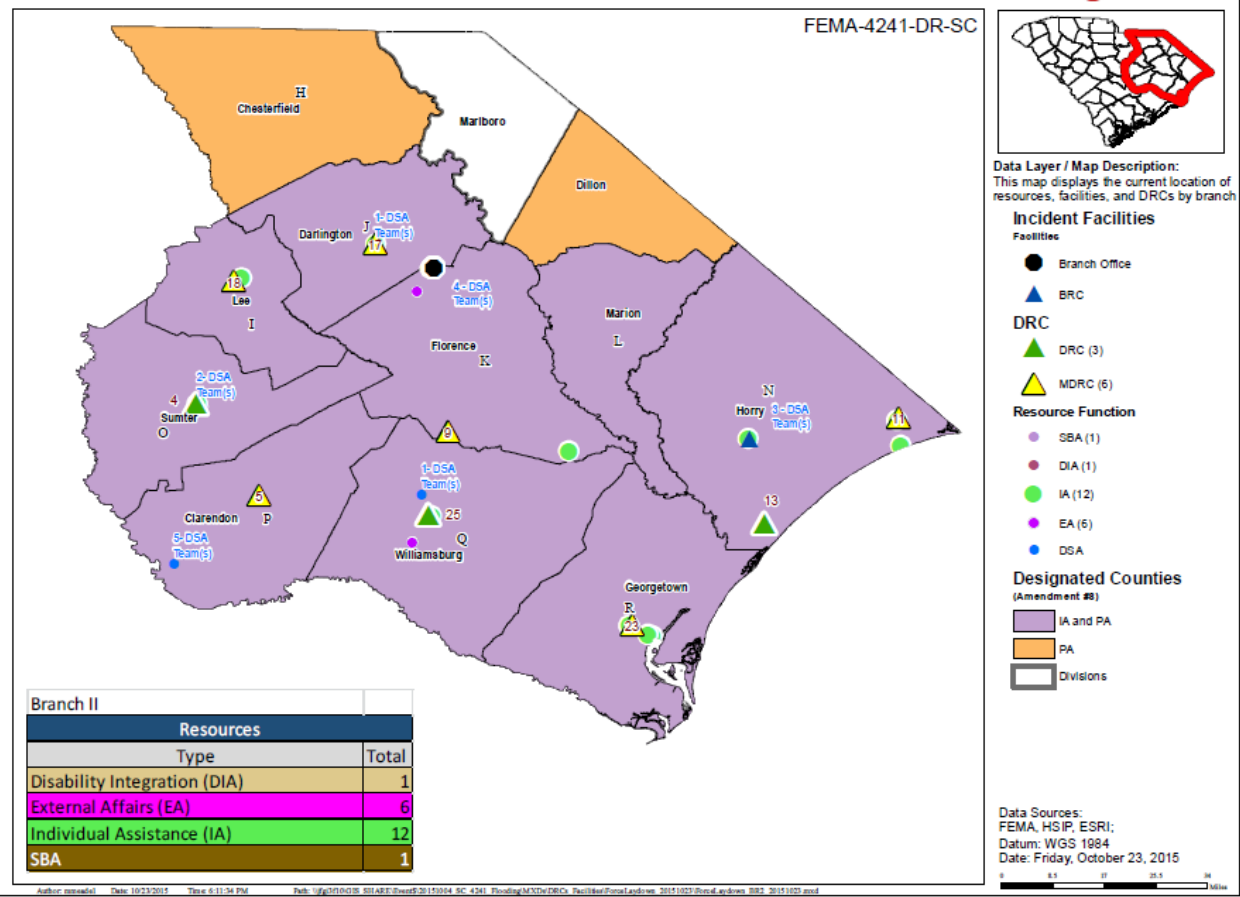
- 1 county is expired
- 5 counties expire in 3 months
- 1 county expires in 3-9 months
- 4 counties expire in 9-12 months

South Carolina - Force Laydown: Branch I (0800-0800 10/24-27/2015)



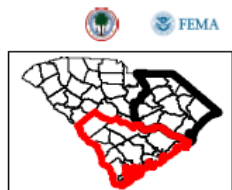
County	Daily	Cumulative
Calhoun	23	438
Fairfield	12	162
Greenwood	5	185
Kershaw	22	932
Lexington	50	3,306
Newbury	3	110
Richland	256	14,616

South Carolina - Force Laydown: Branch II (0800-0800 10/24-27/2015)



County	Daily	Cumulative
Clarendon	45	3,025
Darlington	39	1,045
Florence	98	3,758
Georgetown	45	3,295
Horry	75	3,614
Lee	14	1,435
Marion	13	184
Sumter	88	7,985
Williamsburg	62	4,629



FEMA-4241-DR-SC



Data Layer / Map Description:
This map displays the current location of resources, facilities, and DRCs by branch

Incident Facilities

Families




-  Branch Office
 BRC
 MDRC (6)

Resource Function

- SBA (1)
- DIA (2)
- IA (10)
- Mit (3)
- PA (1)
- EA (3)
- DSA

Designated Counties

(Amendment #8)

-  IA and PA
 PA
 Divisions

Branch III	
Resources	
Type	Total
Disability Integration (DIA)	2
Disaster Survivor Assistance Team (DSA)	4
External Affairs (EA)	3
Individual Assistance (IA)	10
Public Assistance (PA)	1
Public Works (PW)	7
SBA	1
Mitigation (Mit)	3

Data Sources:
FEMA, HSIP, ESRI;
Datum: WGS 1984
Date: Friday, October 23, 2015

County	Daily	Cumulative
Bamberg	4	97
Berkeley	59	3,132
Charleston	126	5,995
Colleton	16	441
Dorchester	45	2,418
Orangeburg	130	4,171



Survivor Status		Map View										Search X										Tour		Print		Excel
Population Overall Rating	Police	Jails	Fire	Hospitals	EMS	Fire & Rescue	9-1-1 Center	Community Infrastructure	Show Charts				Baseline	Airports	Marine Traffic	Transit	Bridges	Rail	Schools	Government Offices	Building					
Sumter 107,456	↔	↔	↔	↓	↔	↔	↔	↔	↔	↔	↑		↑	↔	↔	↔	↔	↔	↑	↑						
	G	G	G	Y	G	G	G	G	G	G	G	G	G	G	G	G	R	Y	G	G						
Georgetown 60,158	↔	↔	↔	↔	↔	↔	↔	↔	↔	↑	↔			↔	↔	↔	↔	↔	↔	↔						
	G	G	G	G	G	G	G	G	G	G	G	G	G	G	G	G	R	Y	G	G	Y					
Richland 384,504	↔	↔	↔	↓	↔	↔	↑	↔	↑	↑	↑			↔	↔	↔	↑	↔	↑	↑						
	G	G	G	G	G	G	G	G	G	Y	G			G	G	G	R	G	G	G						
Lexington 262,391	↔	↔	↔	↔	↔	↔	↔	↔	↑	↑	↑		↓	↔	↔	↔	↔	↑	↑	↑						
	G	G	G	G	G	G	G	G	G	Y	G		Y	G	G	G	R	G	G	G						

Emergent Issues: Roads and Bridges

Richland County:

- 86 roads are damaged. Source is South Carolina DOT

Lexington County :

- 46 roads are damaged. Source is South Carolina DOT and Division C Supervisor.

Georgetown County

- 3 State, 2 washouts. Pennyroyal Rd. closed until after 11-26-15. All roads to Big Dam Swamp open, Pine Tree Landing closed Repairs to S-52, S-20, by 10/31 and S-42, S-36 after 11/26.

Sumter County:

- 13 state and 1 county roads are closed. 9 roads are washed out. Bridge replacement needed on S-44. Structure damaged on S-37. The Cains Millpond Dam (D1578), Lake View Pond Dam (D1917), and Ellerbees Mill Pond Dam (D1460) breached. There is no threat to public safety. Road repair plan is in effect.

* This SWEAT shows only those counties with Red (Critical) areas