


*Dave Bowers  
Traffic Engng.*



**South Carolina Department of Transportation**

## **Minutes**

Department of Transportation Commission

Meeting of

May 18, 2006

\*\*\*\*\*

MINUTES  
DEPARTMENT OF TRANSPORTATION COMMISSION  
May 18, 2006  
Table of Contents

	Roll Call	<u>Page</u>
Section 1	Minutes – Meeting of April 20, 2006	1
Section 2	Amendment to the 2005 STIP	1
Section 3	Sale of Surplus Right of Way Property	1
Section 4	Bituminous Retreatment Contract Extension	1
Section 5	Construction Contract Extensions	1
Section 6	State Highway Secondary System Actions	2
Section 7	Highway Letting, April 11, 2006	2
Section 8	Recognition of Outgoing Commissioner J. M. “Moot” Truluck	2
Section 9	Invitations & Resolutions Committee Report	2
Section 10	Legislative Committee Report	2
Section 11	Finance Committee Report	2
Section 12	Adjourn	2

\*\*\*\*\*

## MINUTES

### DEPARTMENT OF TRANSPORTATION OF SOUTH CAROLINA

May 18, 2006

\*\*\*\*

The regular monthly meeting of the Department of Transportation Commission was held at the Headquarters Building in Columbia, South Carolina at 1:30 p.m. In compliance with the Freedom of Information Act, the news media was advised in writing of the time, date and place of this meeting.

#### Present

Tee Hooper, Chairman, Presiding  
Hugh Atkins  
Marion Carnell  
John N. Hardee  
Robert W. Harrell, Sr.  
Bobby Jones  
Marvin Stevenson  
J. M. "Moot" Truluck

#### Absent

Also Present: Elizabeth S. Mabry, Executive Director

SECTION 1: The Minutes for the meeting of April 20, 2006; copies of which had been previously mailed to each member of the Commission, were approved.

SECTION 2: The Commission unanimously passed a motion approving amendments to the 2005 STIP, as shown in detail in the Appendix.

SECTION 3: The Commission unanimously passed a motion approving the sale of surplus right of way property, as shown in detail in the Appendix.

SECTION 4: The Commission unanimously passed a motion approving the action of the Department in extending an existing bituminous retreatment contract to include additional work, as shown in detail in the Appendix.

SECTION 5: The Commission unanimously passed a motion approving the action of the Department in extending existing construction contracts to include additional work, as shown in detail in the Appendix.

SECTION 6: The Commission unanimously passed a motion approving the action of the Department related to roads in the State Highway Secondary System, as shown in detail in the Appendix. It is noted that no SCDOT funds will be spent for the removal of a section of road from SC Route 14 at Pelham easterly, designated as S-63 in Spartanburg County. Spartanburg Regional Medical Center has agreed to pay all costs associated with the removal of this road.

SECTION 7: The Commission unanimously passed a motion approving the action of the Department concerning projects in the highway letting of April 11, 2006, as shown in detail in the Appendix.

SECTION 8: On behalf of the members of the Commission, Executive Director Mabry presented a memory box to outgoing Commissioner J. M. "Moot" Truluck.

SECTION 9: Commissioner Jones reported for the Invitations and Resolutions Committee and made a motion for Commission approval for the following resolutions:

- Concurrent Resolution naming a portion of US 221 in Laurens the "Joe B. Medlock Memorial Highway"
- Concurrent Resolution naming Twin Church Road and Alligator Road in Florence as "Hicks Crossroads"
- Concurrent Resolution naming the portion of Highway 76 in Marion County from the Pee Dee River Bridge to the Highway 301 bridge the "Representative Mack T. Hines Highway".

The motion was seconded by Commissioner Harrell and passed unanimously. Copies of the resolutions are included in the Appendix.

SECTION 10: Commissioner Carnell reported for the Legislative Committee. The committee met and was given an update on the legislative session. Federal earmarks were also discussed at the committee meeting. A report on earmarks will be prepared for the next committee meeting.

SECTION 11: Commissioner Harrell reported for the Finance and Administration Committee. The committee received financial information from Mr. Mo Denny. No action was taken. The committee requests future meetings be allotted two and one-half hours.

SECTION 12: There being no further business to come before the Commission, the meeting was adjourned at 3:20 p.m.

---

Tee Hooper, Chairman  
Presiding





## **APPENDIX**

Department of Transportation Commission

Meeting of

May 18, 2006

\*\*\*\*

**AMENDMENT TO THE 2005 STIP**

**May 18, 2006**

## Amendment to the 2005 STIP

Request Commission approval to include updates to the following 2005-2007 STIP programs:

### Enhancements

- 1) The COATS Policy Committee approved the following recommendations on October 27, 2005:

ENHANCEMENT PROJECTS					TIP COST (2005-2007)	REMAINING COST (2008+)
(COST IN THOUSANDS)	CARRYOVER (1992-2004)	2005	2006	2007		
STATE STREET STREETScape - PHASE I LEXINGTON AVE. TO RAILROAD ST. SIDEWALKS, ETC. (CITY OF CAYCE)	\$142					
MEETING ST. STREETScape - PHASE II AUGUSTA RD.-MEETING ST. (CITY OF WEST COLUMBIA)	\$145					
PLATT SPRINGS RD - PHASE II PEDESTRIAN LIGHTING (TOWN OF SPRINGDALE)			145		\$145	
MEETING ST. STREETScape - PHASE I STATE ST. - MARBLE ST. (CITY OF WEST COLUMBIA)			145		\$145	
12TH ST. STREETScape - PHASE I KLAPMAN BLVD. - 12TH STREET (CITY OF WEST COLUMBIA)			145		\$145	
COLUMBIA AVE. AND COLLEGE STREET SIDEWALKS (TOWN OF IRMO)			119		\$119	
ELMWOOD PARK NEIGHBORHOOD CORE PEDESTRIAN LIGHTING (CITY OF COLUMBIA)			145		\$145	
HARDEN ST. AND FIVE POINTS STREETScape - SIDEWALKS, ETC. (CITY OF COLUMBIA)			145		\$145	

### Earmark

- 1) The SUATS Policy Committee approved the following recommendation on May 1, 2006:

#### SOUTH CAROLINA 2006 EARMARKS

Year Approved	Earmark	Amount	Match	Required Match	Responsible Party
2006	SUMTER INTERNATIONAL TRANSPORTATION CENTER ✓	\$1,000,000	\$250,000	20%	CITY/COUNTY

✓ - THIS EARMARK WAS ORIGINALLY IDENTIFIED FOR THE INTERMODAL/INLAND PORT TERMINAL IN THE 2003 APPROPRIATIONS BILL.  
IN 2006 THIS EARMARK WAS REDIRECTED TO THE SUMTER INTERMODAL TRANSPORTATION CENTER.

## Amendment to the 2005 STIP

Request Commission approval to include updates to the following  
2005-2007 STIP programs:

### SAFETEA-LU Earmarks

1) The following earmarks were included in SAFETEA-LU:

#### **SAFETEA-LU EARMARKS**

Earmark	County	MPO/COG	Amount	Agency	Funding
BERLIN MYERS INTERCHANGE EXTENSION ✓	CHARLESTON	CHATS	\$5,702,400	SCDOT	FEDERAL - \$6,400,000 MATCH - \$1,600,000
SC 9 WIDEN FROM RAINBOW LAKE RD TO SC 292 ✓ ✓	SPARTANBURG	SPATS	\$4,276,800	SCDOT	FEDERAL - \$4,800,000 MATCH - \$1,200,000
WIDENING OF SC 9 FROM SC 292 TO RAINBOW LAKE RD ✓ ✓	SPARTANBURG	SPATS	\$1,782,000	SCDOT	FEDERAL - \$2,000,000 MATCH - \$500,000
EXTENSION OF WELLS HIGHWAY, OCONEE COUNTY *	OCONEE	APPALACHIAN	\$1,425,600	SCDOT	FEDERAL - \$1,600,000 MATCH - \$400,000
EXTENSION OF WELLS HIGHWAY, OCONEE COUNTY *	OCONEE	APPALACHIAN	\$1,782,000	SCDOT	FEDERAL - \$2,000,000 MATCH - \$500,000
PORT ACCESS ROAD (CONNECTING TO I-26) **	CHARLESTON	CHATS	\$8,910,000	OTHER	FEDERAL - \$10,000,000 MATCH - \$2,500,000
REPLACE MURPHY RD EAST BRIDGE IN ANDERSON COUNTY	ANDERSON	ANATS	\$188,892	ANDERSON COUNTY	FEDERAL - \$212,000 MATCH - \$53,000
MUSC ROADWAY ENHANCEMENTS	CHARLESTON	CHATS	\$2,851,200	MUSC	FEDERAL - \$3,200,000 MATCH - \$800,000
ICAR ROADS	GREENVILLE	GPATS	\$1,782,000	CITY OF GREENVILLE	FEDERAL - \$2,000,000 MATCH - \$500,000
INTERNATIONAL CENTER FOR AUTOMOTIVE RESEARCH (ICAR) AND RECONSTRUCTION OF FAIRFOREST WAY	GREENVILLE	GPATS	\$4,276,800	CITY OF GREENVILLE	FEDERAL - \$4,800,000 MATCH - \$1,200,000
GREENVILLE SC TRANSIT AUTHORITY MULTIMODAL CENTER IMP	GREENVILLE	GPATS	\$891,000	CITY OF GREENVILLE	FEDERAL - \$1,000,000 MATCH - \$250,000
HUB CITY CONNECTOR, BICYCLE PEDESTRIAN IMPROVEMENTS, PART OF PALMETTO TRAIL	SPARTANBURG	SPATS	\$712,800	PALMETTO CONSERVATION ORG	FEDERAL - \$800,000 MATCH - \$200,000
REPLACE MURPHY ROAD WEST BRIDGE IN ANDERSON COUNTY	ANDERSON	APPALACHIAN	\$167,508	ANDERSON COUNTY	FEDERAL - \$188,000 MATCH - \$47,000
REPLACE MILFORD RD BRIDGE IN ANDERSON COUNTY	ANDERSON	APPALACHIAN	\$356,400	ANDERSON COUNTY	FEDERAL - \$400,000 MATCH - \$100,000
FRONTAGE ROAD FROM US 72 TO US 56, LAURENS COUNTY	LAURENS	UPPER SAVANNAH	\$1,995,840	LAURENS COUNTY	FEDERAL - \$2,240,000 MATCH - \$560,000

✓ - FUNDS WILL SUBSTITUTE CHATS GUIDESHARE FOR THIS PROJECT IN 06/07

✓ ✓ - FUNDS WILL SUBSTITUTE SPATS GUIDESHARE FOR THIS PROJECT IN 06/07

\* - FUNDS WILL SUBSTITUTE APP COG GUIDESHARE FOR THIS PROJECT IN 06/07

\*\* - MATCH PROVIDED BY SOFT MATCH FROM PREVIOUSLY COMPLETED PROJECT DESIGN CONTRACTS, AND ANTICIPATED SC GENERAL FUND APPROPRIATION IN 2006

## Amendment to the 2005 STIP

Request Commission approval to include updates to the following 2005-2007 STIP programs:

### 2006 Appropriation Earmarks

1) The following earmarks were included in 2006 Appropriation Bill:

#### **2006 APPROPRIATION EARMARKS**

Earmark	County	MPO/COG	Amount	Agency	Funding
HIGHWAY 278 CORRIDOR	BEAUFORT	LOWCOUNTRY	\$222,750		FEDERAL - \$250,000 MATCH -
HARDEN STREET	RICHLAND	COATS	\$89,100		FEDERAL - \$100,000 MATCH - \$25,000
US 278 IN BEAUFORT	BEAUFORT	LOWCOUNTRY	\$1,782,000		FEDERAL - \$2,000,000 MATCH -
BOBBY JONES / PALMETTO PARKWAY	AIKEN	ARTS	\$891,000		FEDERAL - \$1,000,000 MATCH -
I-26/US 1 AIRPORT INTERMODAL CONNECTOR	LEXINGTON	COATS	\$668,250		FEDERAL - \$750,000 MATCH -
I-73 CORRIDOR	VARIOUS	GSATS PEE DEE WACCAMAW	\$712,800		FEDERAL - \$800,000 MATCH -
I-73	VARIOUS	GSATS PEE DEE WACCAMAW	\$1,113,750	SCDOT	FEDERAL - \$1,250,000 MATCH - \$312,500
BRIGGS-DELAINE-PEARSON	CALHOUN CLARENDON	LOWER SAVANNAH SANTEE-LYNCHES	\$1,782,000		FEDERAL - \$2,000,000 MATCH -
LEXINGTON CONNECTOR	LEXINGTON	COATS	\$795,663		FEDERAL - \$893,000 MATCH -
ASSEMBLY STREET RR RELOCATION	RICHLAND	COATS	\$1,158,300		FEDERAL - \$1,300,000 MATCH -
NORTH RHETT BLVD IN CHARLESTON COUNTY	BERKELEY	CHATS	\$178,200		FEDERAL - \$200,000 MATCH -
PEDESTRIAN WALKWAY @ SCSU AND CLAFLIN	ORANGEBURG	LOWER SAVANNAH	\$1,514,700		FEDERAL - \$1,700,000 MATCH -
UPGRADE OLD WELLS / SHEEP FARM ROAD ✓	OCONEE	APPALACHIAN	\$222,750		FEDERAL - \$250,000 MATCH -
CITY OF ROCK HILL TROLLEY STUDY	YORK	RFATS	\$356,400	ROCK HILL	FEDERAL - \$400,000 MATCH - \$100,000
SC VEHICLE ACQUISITION ✓ ✓	STATEWIDE		\$1,425,600	SCDOT	FEDERAL - \$1,600,000 MATCH - \$400,000
REPLACE MILFORD RD BRIDGE IN ANDERSON COUNTY	ANDERSON	APPALACHIAN	\$445,500		FEDERAL - \$500,000 MATCH -
CHARLESTON INTERNATIONAL AIRPORT PARKING GARAGE	CHARLESTON	CHATS	\$891,000		FEDERAL - \$1,000,000 MATCH -
ROADWAY IMPROVEMENTS TO OLD LAURENS ROAD (US 221) IN LAURENS COUNTY	LAURENS	UPPER SAVANNAH	\$222,750		FEDERAL - \$250,000 MATCH -

✓ - FUNDS WILL SUBSTITUTE CHATS GUIDESHARE FOR THIS PROJECT IN 06/07

✓ ✓ - MASS TRANSIT FUNDING

**Surplus Property Public Notice**

**May 18, 2006**

In accordance with the State of South Carolina Statue 57-5-340, by this publication the Department is making public the Surplus Property Real Estate Transactions to the State Highway Commission. The following sheets include a breakdown of surplus property real estate transactions. These transactions may have resulted from negotiations with property owners during right of way acquisition, direct sales, settlement of a condemnation action, and/or corrective actions to previously reported sales.

1. File 32.761 / Route I-26 / Lexington County / Second District

During construction of interchange improvements at Route I-26 and Road S-671 (Piney Grove Road), under File 32.761 in Lexington, near the Town of Irmo, the Department acquired right of way for Route I-26 and Road S-671, by Title to Real Estate from Exxon Corporation, formerly Humble Oil and Refining Company dated May 20, 1993.

A request was received from an adjacent landowner asking to purchase the remainder of a landlocked parcel of land adjoining his property. The request was circulated to the engineering sections to determine if said parcel could be declared surplus. After review, it was determined that the parcel was surplus to Departments needs. Therefore, a Quitclaim Deed for approximately 1.06 acres of land to Pantry Express, LLC was executed on March 27, 2006, in consideration of \$60,000.00.

2. File 2.140B / Route I-520 / Aiken County / Second District

During construction of improvements on Road S-1445, under File 2.551 in Aiken County, in the City of North Augusta, the Department acquired property from Eric Brandenburg by Quitclaim Deed dated March 22, 1996.

An exchange of property was negotiated for new right of way for Route I-520 with the Grantee. The Grantee requested to receive the quitclaim deed from the Department before he would close on property needed for the new right of way for Route I-520. Therefore, a Gratis Quitclaim Deed for approximately 0.30 of an acre of land to Merrell L. Stout, Jr. was executed on April 4, 2006.

3. File 23.167B / SC Route 290 & SC Route 101 / Greenville County / Fourth District

During construction of improvements on SC Route 101 in Greenville County, near the City of Greer, the Department acquired right of way for SC Route 101 under the Beltline Act.

During negotiations for right of way at the intersection of SC Route 101 and SC Route 290 under File 23.167B, the Department agreed to quitclaim an abandoned section of SC Route 101 to the adjacent owner in exchange for new right of way for the project. Therefore, a Gratis Quitclaim Deed for approximately 0.24 of an acre of land to Earl R. Taylor was executed on April 4, 2006.

4. File 7.257 / Road S-34 / Beaufort County / Second District

During construction of improvements on Road S-34, under File No. 7.257 near the Town of Bluffton in Beaufort County, the Department acquired a sight triangle for Road S-34 at the intersection with SC Route 46, by Deed to Right of Way from Daisy Boulware dated October 18, 1950.

A request was received from Pritchardville 46, LLC, the adjacent landowner, asking the Department to relinquish a portion of the present 50' x 50' foot triangular area referenced above. The request was circulated to the engineering sections to determine if said parcel could be declared surplus. After review, it was determined that a portion of the site triangle could be relinquished to the adjacent property owner in exchange for fee simple title to the remaining new 30' x 30' foot triangular area. Therefore, a Gratis Quitclaim Deed for approximately 0.02 of an acre of land to Pritchardville 46, LLC was executed on April 10, 2006.

5. File 23.188A / US Route 25 / Greenville County / Fourth District

During construction of improvements on US Route 25, under File 23.188A in Greenville County, near Moonville, the Department acquired right of way for US Route 25, by Title to Real Estate from Horace O. Smith dated October 3, 1989.

A request was received from the adjacent landowner asking the Department to convey a small triangle that was not included in the deed during a previous right of way settlement. After review, it was determined that the parcel was surplus to Department needs. Therefore, a Quitclaim Deed for approximately 320 square feet of land to KKC & G, LLC was executed on April 13, 2006, in consideration of \$1,000.00.

6. File 2.812 / SC Route 302 / Aiken County / Second District

During construction of improvements on SC Route 302, under File 2.812 in Aiken County, near the City of Aiken, the Department acquired right of way for SC Route 302, by Title to Real Estate from Jack P. & Lorenz S. Woodward dated November 12, 1999.

An agreement was made between Homesites, LTD, (contractor) and former DEA Jim Cagney for the existing detention pond, constructed by SCDOT during construction of SC Route 302 (Pine Log Road). The contractor will construct a new pond facility that will accommodate the total needs of the Department as well as the adjacent development. It is further agreed that the Department will have future use of the detention pond and will be released from future liability. In return, the Department has agreed to convey the detention pond (6.268 acres) at the completion of the project and pay the contractor to assist with the construction of cost. The work has been completed and approved by both the City of Aiken and our District One office. Therefore, a Gratis Quitclaim Deed for approximately 6.268 acres of land to Homesites, LTD, was executed on April 13, 2006.



7. File 8.689 / US Route 52 / Berkeley County / First District

During acquisition on US Route 52, in Berkeley County, near the Town of St. Stephens, the Department acquired a borrow pit from Santee Bridge District by Title to Real Estate dated June 6, 1925.

In the Department's efforts to liquidate its surplus inventory, the subject parcel was given to a real estate consultant. The property was marketed to the public with the Grantee making the highest offer. Therefore, a Quitclaim Deed for approximately 41.75 acres of land to Larry Joe Peters and Theresa Bolen Peters was executed on April 4, 2006, in consideration of \$65,000.00.

8. File 10.416A/8.787/ US Route 52/US Route 78 / Charleston County / First District

During construction of improvements on US Route 78/US Route 52, under File No. 10.416A/8.787, in the City of North Charleston in Charleston County, the Department acquired right of way for Road S-1439 by Condemnation from Charles T. Cheers and Lois J. Cheers dated November 16, 1999.

A request was made by Charles T. Cheers and Lois J. Cheers for any surplus right of way at the intersection of Road S-1439 and US Route 78 Frontage Road in order for them to develop their property and meet the setback requirements of North Charleston. The request was circulated to the engineering sections to determine if a portion of said could be declared surplus. After review, it was determined that a portion of the parcel was surplus to Department needs. Therefore, a Quitclaim Deed for approximately 600 square feet of land to Charles T. and Lois J. Cheers was executed on April 17, 2006, in consideration of \$3,900.00.

9. File 37.371 /Road S-99 / Oconee County / Third District

During construction of improvements on Road S-99, under File 37.371 in Oconee County, near the City of Seneca, the Department acquired right of way for Road S-99, by Deed to Right of Way from C. R. and T. N. Bruce dated March 29, 1956.

A request was received from DEA Busbee asking the Department to reduce a 50' x 50' triangle to a 25'x25' triangle in order to clear an encroachment. The request was circulated to the engineering sections to determine if said parcel could be declared surplus. After review, it was determined that the parcel was surplus to Department needs. Therefore, a Quitclaim Deed for approximately 0.02 of an acre of land to William E. and Sandra G. McAlister was executed on April 21, 2006, in consideration of \$1,000.00.

10. File MSC 11.11.1, 11.5 and 11.7 / Road S-48 / Union County / Fourth District

During construction of a maintenance facility in the City of Union in Union County, the Department acquired property from W.W. Alman, as Administrator of the Estate of Rufus Eubanks, by Title to Real Estate dated September 22, 1969; from Dorothy H. Thomson, Individually and as Attorney-in-Fact for John Herndon Thomson by Title to Real Estate dated May 14, 1969; from J.D. Arthur and H. M. Arthur by Title to Real Estate dated July 7, 1928; from Harry M. Arthur by Title to Real Estate dated July 7, 1928; from Blanche T. Kennedy, Catherine H. Thomson, John H. Thomson and Addie H. Thomson by Title to Real Estate dated April 25, 1938; and from Blanch T. Kennedy and Catherine H. Thomson by Title to Real Estate dated September 22, 1952.

In the Department's efforts to liquidate its surplus property the old Union MSC 11 was declared surplus to the Department needs. An appraisal was ordered and sent to the South Carolina Budget and Control Board (SCB & CB) for approval. The appraisal was approved and permission was given to sell the property. The Grantee offered the highest acceptable offer above the appraised value. Therefore, a Quitclaim Deed for approximately 5.294 acres of land to Union Industrial Services, Inc. was executed on February 17, 2006, in consideration of \$145,000.00.

## **CONTRACT EXTENSIONS**

**May 18, 2006**

**The following pages include information on Contract Extensions**

Recommendations: 5/18/06

## **EXTENSION OF BITUMINOUS RESURFACING CONTRACT**

### **TO INCLUDE ADDITIONAL RESURFACING WORK**

It is recommended that the Commission approve the action of the Department in extending an existing bituminous retreatment contract to include additional resurfacing work as follows:

#### **ANDERSON COUNTY:** (Commissioner Marion P. Carnell)

Contract of F & R Asphalt, Inc. - File No. 4.7205.01 - extended to include full depth patching (File No. 37.7205.01) on S-1150 (Simms School Road) from the Pickens County line to the intersection with SC 88 for 0.19 mile.

Estimated Cost of Extension

\$ 19,808.38

This extension was authorized by the Department prior to formal approval by the Commission since the adjacent work had reached such a stage of completion that the contractor involved could not accept the additional work unless it were authorized without delay.

Recommendations: 5/18/06

**EXTENSION OF CONSTRUCTION CONTRACTS**

It is recommended that the Commission approve the action of the Department in extending existing construction contracts to include additional work as follows:

**GREENVILLE COUNTY:** (Commissioner F. Hugh Atkins)

Contract of S & S Construction, Inc. of Anderson – File 23.210B – extended to include an additional section of Project FAP STP-SA23(005) (File No. 23.210B) consisting of resurfacing on S-50.

Estimated Cost of Extension \$ 14,156.25

**HORRY COUNTY:** (Commissioner Robert Harrell, Sr.)

Contract of Southern Asphalt, Inc. - File No. 26.2005 - extended to include an additional section of State Project SMP-SIMP (File No. 26.2005) consisting of resurfacing of turning lanes on S-57 at North Myrtle Beach Primary School.

Estimated Cost of Extension \$ 64,122.86

**RICHLAND COUNTY:** (Commissioner John N. Hardee)

Contract of Reynolds Fence & Guardrail, Inc. - File No. 40.253B - extended to include an additional section of Project SIB-SB40(001) (File No. 40.253B) consisting of the installation of median cable barrier on I-20 at I-77.

Estimated Cost of Extension \$ 46,776.00

These extensions were authorized by the Department prior to formal approval by the Commission since the adjacent work had reached such a stage of completion that the contractors involved could not accept the additional work unless it were authorized without delay.

### **Removal of Roads From State Highway Secondary System**

The Department recommends Commission approval for the removal of certain sections of secondary roads from the State Highway Secondary System. These sections of roads may be removed for one of the following reasons:

1. Abandonment of Relocated Section of Highway
2. Deletions and Removal of Roads from State Secondary System - Roads may be deleted and removed from secondary system by exchanging for equal or less mileage or roads, which have a higher traffic importance. Ownership reverts to local government having jurisdiction (city or county). Approval of deletion or removal by local government is not required.
3. Abandonment of Right-of-way - Right-of-way may be abandoned if it is determined that the right-of-way is not required for right-of-way proposes or if the right-of-way is not needed for Department purposes.
4. Court Order

### **Correction of Description of State Highways**

The Department recommends Commission approval of the correction of the description of sections of State Highway previously added to the State Highway System. The description of roads currently in the State Highway Secondary System may be changed for relocation purposes, to revise the description of the termini to show what was actually constructed by contract, county line changes, or a change in the secondary road number.

### **Additions to State Highway Secondary System**

The Department recommends Commission approval to add sections of road to the State Highway Secondary System for construction and maintenance. The Department may add roads to the State Highway Secondary System by request of the County Transportation Committees contingent on mileage being available under the current mileage cap. Roads may be added to the State Secondary System by the construction of a new roadway, accepting existing county/city roads into our Secondary System by the swap method, or by county line changes. Roads added to the State Highway System must be constructed to Department standards or reviewed for compliance with Department standards.

### **Rescind Action Adding Roads to State Highway Secondary System**

The Department recommends the Commission rescind its previous actions adding roads to the State Highway Secondary System for construction and maintenance. The Department may rescind action on roads, which have not been constructed and formally accepted into the State Highway Secondary System. Roads may be rescinded due to right-of-way being unavailable, problems arising during construction, or funding issues.

### **Transfer of Road between Secondary and Primary Systems**

The Department recommends Commission approval to transfer sections of road from the Secondary System to the Primary System, or vice versa. Pursuant to the provisions of Section 57-5-50 of the Code-of-Laws of South Carolina, 1976, the Commission may transfer any route or section of route from the state highway secondary system to the state highway primary system, or vice versa, when, in its judgment, such transfer is advisable to better serve the traveling public.

Detailed information concerning each of these requests is attached.

**RESCIND ACTION OF  
REMOVING ROADS FROM STATE HIGHWAY SECONDARY SYSTEM**

It is recommended the Commission rescind its action in removing the following sections of road from the State Highway System as follows:

Addition Number

Description

**Charleston County**

**(Commissioner Harrell – District #1)**

627

U

Tatum Street (formerly Oak Street) at Dogwood Park west of Charleston from Holly Folly Road (SC 171 Folly Road) to Laurel Drive (S-629 Cheves Drive)  
- approximately 0.18 mile  
(Designated S-627)  
(Added to System 12-16-1954)

**Note:** The above was presented to the Commission at its April 20, 2006 meeting as Oak Street. It was added to the system in December 1954 as Oak Street and the name was later changed to Tatum Street. The original wording was used and this recommendation is to allow the Commission a chance to review their action in removing this road. The City of Charleston has been notified of this review.

Present Mileage	875.11
Change:	0.18
New Mileage:	875.29

Present Cap:	899.34
Change:	-0-
New Cap:	899.34

**REMOVAL OF ROADS FROM STATE HIGHWAY SECONDARY SYSTEM**

It is recommended the Commission remove the following sections of road from the State Highway System as follows:

Addition Number

Description

**Florence County**

**(Commissioner Truluck – District #6)**

Portion of 91	✓ Chase Street in Florence from the railroad tracks to S-31 (Evans Street) - approximately 0.10 mile (Designated S-91) (Added to System 7-15-1948)
Portion of 1431	✓ Griffin Street in Florence from S-355 (Day Street) to US 76/301 (Palmetto Street) - approximately 0.30 mile (Designated S-1431) (Added to System 12-21-1978)
Portion of 1499	✓ Barnes Street in Florence from S-91 to S-659 (Sanborn Street) - approximately 0.11 mile (Designated S-1499) (Added to System 9-24-1981)

**Note:** The above road removals are requested by City of Florence who will accept maintenance responsibility for these sections of road and they qualify under the abandonment of Right-of-Way portion of the law.

Present Mileag: 1,101.43  
Change: (0.51)  
New Mileage: 1,100.92

Present Cap: 1,100.22  
Change: -0-  
New Cap: 1,100.22



**REMOVAL OF ROADS FROM STATE HIGHWAY SECONDARY SYSTEM**

It is recommended the Commission remove the following sections of road from the State Highway System as follows:

Addition Number

Description

**Orangeburg County**

**(Commissioner Truluck – District #6)**

2012	X	Parker NE in the City of Orangeburg from Russell NE to Pearl NE - approximately 0.06 mile (Designated S-2012) (Added to System 4-16-1987)
2013	X	Pearl NE in the City of Orangeburg from Parker NE to Baldwin NE (Road S-1214) - approximately 0.08 mile (Designated S-2013) (Added to System 4-16-1987)
2014	X	Baldwin NE in the City of Orangeburg from Russell NE to Pearl NE (Road S-2013) - approximately 0.06 mile (Designated S-2014) (Added to System 4-16-1987)

**Note:** The above road removals are requested by Orangeburg County of who will accept maintenance responsibility for these sections of road and they qualify under the abandonment of Right-of-Way portion of the law.

Present Mileag: 1,126.99  
Change: (0.20)  
New Mileage: 1,126.79

Present Cap: 1,129.57  
Change: -0-  
New Cap: 1,129.57

**REMOVAL OF ROADS FROM STATE HIGHWAY SECONDARY SYSTEM**

It is recommended the Commission remove the following sections of road from the State Highway System as follows:

Addition Number

Description

**Spartanburg County**

**(Commissioner Atkins – District #4)**

Portion of 63



Section of Road from S.C. Route 14 at Pelham easterly  
- approximately 0.71 mile  
(Designated S-63)  
(Added to System 6-27-1946)  
(1<sup>st</sup> Revision 6-17-1999)

**Note:** The above road removal is requested by Spartanburg County and the City of Greer. The section from SC 14 to a point just beyond Greer Street – approximately 0.33 mile is **requested by Spartanburg County**; and the section from a point just beyond Greer Street easterly to a point east of Moreland Drive – approximately 0.38 mile is **requested by the City of Greer**. Spartanburg County and the City of Greer will accept maintenance responsibility for their respective sections of road and they qualify under the abandonment of Right-of-Way portion of the law.

Present Mileage    910.39  
Change:            (0.71)  
New Mileage:      909.68

Present Cap:       915.37  
Change:            -0-  
New Cap:           915.37

## **HIGHWAY LETTINGS**

**May 18, 2006**

**The following pages include information on Highway Lettings held April 11, 2006.**

## **MEMORANDUM**

TO: Tony L. Chapman, State Highway Engineer  
FROM: R. B. Mack, Contract Administrator  
DATE: May 4, 2006  
RE: Contracts from the Highway Letting of April 11, 2006

Pursuant to newspaper advertisements on March 6, 2006 and March 13, 2006, for Nineteen (19) contracts from the April 11, 2006 Highway Letting, the Department received Seventy-five (75) bids.

Seventeen (16) contracts are recommended for award.

Two (3) contracts are recommended for rejection of all bids.

Summary and bid tabulations are attached.

RBM: pga

Attachments

File:CCA/RBM

**SUMMARY OF RECOMMENDATIONS FOR  
NINETEEN CONTRACTS FROM THE  
HIGHWAY LETTING OF APRIL 11, 2006**

**RECOMMENDED FOR AWARD**

The following **EIGHT (8)** contracts from the Highway Letting of April 11, 2006, are recommended for award without the need for further concurrence or approval from the Federal Highway Administration or County Transportation Committees:

COUNTY	SC FILE NO.	CONGRESS. DISTRICT
ENGINEERING DISTRICT 6	7.200601, 8.200601, 10.200601, 15.200601, 18.200601, & 27.200601	1, 2, & 6
FAIRFIELD	20.170710	5
FLORENCE	21.170710	5 & 6
GEORGETOWN & HORRY	22.170710 & 26.170710	1 & 6
MARLBORO	35.170710	5
RICHLAND	40.2000.2	2
SPARTANBURG	42.5606.2	4
YORK	46.170710 & 46.290610	5

**RECOMMENDED FOR AWARD**

The following **EIGHT (8)** contracts from the Highway Letting of April 11, 2006, are **RECOMMENDED FOR AWARD SUBJECT TO APPROVAL BY THE RESPECTIVE COUNTY TRANSPORTATION COMMITTEES:**

COUNTY	SC FILE NO.	CONGRESS. DISTRICT
ALLENDALE & BARNWELL	3.105C, 3.113C, 6.2005, 6.2005.1, & 6.2005.2	2
BEAUFORT	7.170710	2
BERKELEY	8.170710	1 & 6


DILLON	17.105C	5
FLORENCE	21.118C	5 & 6
HORRY	26.145C	1
JASPER	27.170710	2
RICHLAND	40.111CR1	2 & 6

**RECOMMENDED FOR REJECTION**


All bids for the following **TWO (3)** contracts from the Highway Letting of April 11, 2006, are **RECOMMENDED FOR REJECTION**:

COUNTY	SC FILE NO.	CONGRESS. DISTRICT
CHEROKEE	11.170710	5
REASON: The County Transportation Committee did not provide funding for this project.		
DORCHESTER	18.170710	1 & 6
REASON: The County Transportation Committee did not provide funding for this project.		
MARLBORO	35.113C	5
REASON: The proposal for this project contained Errors in the Special Provisions.		


Submitted By:

  
R. B. Mack  
Contract Administrator

Recommended By:

  
D. R. Shealy  
Director of Construction

Approved By:

  
Tony L. Chapman  
State Highway Engineer

Date: 5/11/06

RBM: pga

File: CCA/RBM

**THE RECOMMENDATION  
FOR  
THE FOLLOWING CONTRACTS  
FROM  
THE HIGHWAY LETTING OF APRIL 11, 2006  
IS  
AWARD TO LOW BIDDER**



## **RESURFACING COST PER LANE MILE**

**STATE FUNDS                      \$85,821 PER LANE MILE**

**FEDERAL FUNDS                      NONE**

## SOUTH CAROLINA DEPARTMENT OF TRANSPORTATION

DATE : 04/12/06

PAGE : 1

## VENDOR RANKING

\*(07.200601) BEAUFORT, BERKELEY, CHARLESTON, COLLETON, DORCHESTER, & JASPER COUNTIES, SC FILE NOS. 07.200601, TSIANTIS, 08.200601, 10.200601, 15.200601, TSIANTIS, 18.200601, TSIANTIS, 27.200601, TSIANTIS, STATE PROJECT NOS. MTN-MM06, MTN-MMO6, PCN 035507M, 035508M, 035509M, 035510M, 035511M, 035512M. PROJECT CONSISTS OF ROAD WORK INCLUDING 2006 DISTRICT 6 PAVEMENT MARKINGS CONTRACT ON VARIOUS ROADS LOCATED IN ENGINEERING DISTRICT 6. ROADS TO BE DETERMINED BY THE DISTRICT ENGINEERING ADMINISTRATOR AFTER THE PROJECT IS LET.

TOTAL LENGTH OF PROJECT: 591.0500 MILES. COMPLETION DATE: 09/30/2006. DBE GOAL: 0.00%.

RANK	VENDOR NO./NAME	LOCATION	TOTAL BID	% OVER LOW BID	
1	1SA017	ROADSCAPE NORTH FLORIDA, INC.	JACKSONVILLE, FL	\$ 288,888.39	00.0000%
2	1IN011	INTERSTATE ROAD MANAGEMENT CORP.	HAZLETON, PA	\$ 324,652.09	12.3798%
3	1MA038	MAR-KING, INC.	NORWALK, OH	\$ 339,965.98	17.6807%
4	1OG002	OGLESBY CONSTRUCTION, INC.	NORWALK, OH	\$ 354,596.53	22.7452%
5	1RO002	ROADMARK CORPORATION	DURHAM, NC	\$ 417,678.70	44.5813%
6	1TR004	TRAFFIC MARKINGS, INC.	FRANKLIN, MA	\$ 444,163.93	53.7493%
7	1DE009	DENVILLE LINE PAINTING, INC.	ROCKAWAY, NJ	\$ 597,082.29	06.6827%

THIS IS TO CERTIFY THAT THIS IS A TRUE AND CORRECT COPY OF ALL  
THE BIDS RECEIVED ON 04/11/06 FOR THIS PROJECT.  
CONTRACT ADMINISTRATOR RB MacK DATE 5/4/06

APPROVED BY: Elizabeth S. Mabry  
TITLE: EXECUTIVE DIRECTOR

Name \_\_\_\_\_

Address \_\_\_\_\_

# **South Carolina Department of Transportation**

**COLUMBIA**

***PROPOSAL***

**FOR**

**DISTRICT 6 PAVEMENT MARKINGS**

**BEAUFORT, BERKELEY, CHARLESTON, COLLETON, DORCHESTER, & JASPER  
COUNTY**

**Type:** PAVEMENT MARKINGS

**Length:** 591.05 MILES

**S. C. File Number:** 07.2006.01, 08.2006.01, 10.2006.01, 15.2006.01, 18.2006.01, & 27.2006.01

**Project Number:** MTN-MM06

**Project Identification Number:** 35507, 35508, 35509, 35510, 35511, & 35512

**Letting Date:** April 11, 2006

**NOTICE...NOTICE...NOTICE...NOTICE...NOTICE...NOTICE...NOTICE**

**ONLY ELECTRONIC BIDS FROM PREQUALIFIED PRIME CONTRACTORS  
SUBMITTED THROUGH BID EXPRESS ([www.bidx.com](http://www.bidx.com)) WILL BE ACCEPTED FOR  
THIS CONTRACT.**

## SOUTH CAROLINA DEPARTMENT OF TRANSPORTATION

DATE : 04/12/06

PAGE : 1

## VENDOR RANKING

\*(20.170710) FAIRFIELD COUNTY, SC FILE NO. 20.170710, STATE PROJECT NO. MTN-MC07, PCN 034890R. PROJECT CONSISTS OF ROAD WORK INCLUDING RESURFACING VARIOUS ROADS IN FAIRFIELD COUNTY.

TOTAL LENGTH OF PROJECT: 3.5600 MILES. COMPLETION DATE: 11/30/2006. DBE GOAL: 0.00%.

RANK	VENDOR NO./NAME	LOCATION	TOTAL BID	% OVER LOW BID
1	1BO002	BOGGS PAVING, INC.	\$ 364,462.27	00.0000%
2	1LC001	LCI - LINEBERGER CONSTRUCTION, INC.	\$ 380,451.25	04.3870%
3	1RE010	REA CONTRACTING, LLC	\$ 441,638.71	21.1754%
4	1SL002	SLOAN CONSTRUCTION CO., INC.	\$ 486,401.34	33.4573%
5	1CR001	C. R. JACKSON, INC.	\$ 521,555.28	43.1027%

THIS IS TO CERTIFY THAT THIS IS A TRUE AND CORRECT COPY OF ALL  
THE BIDS RECEIVED ON 04/11/06 FOR THIS PROJECT.  
CONTRACT ADMINISTRATOR *[Signature]* DATE 5/4/06

APPROVED BY: Elizabeth S. Mabry  
TITLE: EXECUTIVE DIRECTOR

Name\_\_\_\_\_

Address\_\_\_\_\_

**South Carolina  
Department  
of  
Transportation**

**COLUMBIA**

***PROPOSAL***

**FOR**

**ROADWAY IMPROVEMENTS  
ROAD DESCRIPTIONS AND MILEAGE DETAILS ARE LISTED ON PAGE 5  
FAIRFIELD COUNTY**

**Type:** HOT MIX ASPHALT, EXCAVATION, PAVEMENT MARKINGS, & CONCRETE SIDEWALK

**Length:** 3.56 MILES

**S. C. File Number:** 20.170710

**Project Number:** MTN-MC07

**Project Identification Number:** 34890

**Letting Date:** April 11, 2006

**NOTICE...NOTICE...NOTICE...NOTICE...NOTICE...NOTICE...NOTICE**

**ONLY ELECTRONIC BIDS FROM PREQUALIFIED PRIME CONTRACTORS  
SUBMITTED THROUGH BID EXPRESS ([www.bidx.com](http://www.bidx.com)) WILL BE ACCEPTED FOR  
THIS CONTRACT.**

# ROAD DESCRIPTIONS AND MILEAGE DETAILS

<u>Road/Route</u>	<u>From</u>	<u>To</u>	<u>Length</u>
	<u>FAIRFIELD</u>		
S-30	US 321	S-115	1.88
S-38	S-116	SC 34	1.37
S-169	S-78	S-241	0.26
S-169	S-241	S-81 SPUR	0.05

## SOUTH CAROLINA DEPARTMENT OF TRANSPORTATION

DATE : 04/12/06

PAGE : 1

## VENDOR RANKING

\*(21.170710) FLORENCE COUNTY, SC FILE NO. 21.170710, STATE PROJECT NO. MTN-MC07, PCN 034984R. PROJECT CONSISTS OF ROAD WORK INCLUDING RESURFACING VARIOUS ROADS IN FLORENCE COUNTY.

TOTAL LENGTH OF PROJECT: 3.4700 MILES. COMPLETION DATE: 11/30/2006. DBE GOAL: 0.00%.

RANK	VENDOR NO./NAME	LOCATION	TOTAL BID	% OVER LOW BID	
1	1PA005	PALMETTO PAVING CORPORATION	CONWAY, SC	\$ 558,419.60	00.0000%
2	1WE002	WEAVER CO., INC.	CONWAY, SC	\$ 588,419.29	05.3722%
3	1AP002	APAC-ATLANTIC, INCORPORATED	KINSTON, NC	\$ 624,904.00	11.9058%
4	1SO006	SOUTHERN ASPHALT, INC.	CONWAY, SC	\$ 710,564.16	27.2456%

THIS IS TO CERTIFY THAT THIS IS A TRUE AND CORRECT COPY OF ALL  
THE BIDS RECEIVED ON 04/11/06 FOR THIS PROJECT.  
CONTRACT ADMINSTRATOR EB Mack DATE 5/4/06

APPROVED BY: Elizabeth S. Mabry  
TITLE: EXECUTIVE DIRECTOR

Name \_\_\_\_\_

Address \_\_\_\_\_

# **South Carolina Department of Transportation**

## **COLUMBIA**

## ***PROPOSAL***

## **FOR**

**ROADWAY IMPROVEMENTS  
ROAD DESCRIPTIONS AND MILEAGE DETAILS ARE LISTED ON PAGE 5  
FLORENCE COUNTY**

**Type:** HOT MIX ASPHALT, EXCAVATION, & PAVEMENT MARKINGS,

**Length:** 3.47 MILES

**S. C. File Number:** 21.170710

**Project Number:** MTN-MC07

**Project Identification Number:** 34984

**Letting Date:** April 11, 2006

**NOTICE...NOTICE...NOTICE...NOTICE...NOTICE...NOTICE...NOTICE**

**ONLY ELECTRONIC BIDS FROM PREQUALIFIED PRIME CONTRACTORS  
SUBMITTED THROUGH BID EXPRESS ([www.bidx.com](http://www.bidx.com)) WILL BE ACCEPTED FOR  
THIS CONTRACT.**



## ROAD DESCRIPTIONS AND MILEAGE DETAILS

<u>Road/Route</u>	<u>From</u>	<u>To</u>	<u>Length</u>
S-722	S-552	S-57	2.65
S-859	S-925	0.82 MILES E OF S-925	0.82

## SOUTH CAROLINA DEPARTMENT OF TRANSPORTATION

DATE : 04/12/06

PAGE : 1

## VENDOR RANKING

\*(22.170710) GEORGETOWN & HORRY COUNTIES, SC FILE NOS. 22.170710 & 26.170710, STATE PROJECT NO. MTN-MC07, PCN 034985R, 034986R. PROJECT CONSISTS OF ROAD WORK INCLUDING RESURFACING VARIOUS ROADS IN GEORGETOWN & HORRY COUNTIES.

TOTAL LENGTH OF PROJECT: 5.3400 MILES. COMPLETION DATE: 09/30/2006. DBE GOAL: 0.00%.

RANK	VENDOR NO./NAME	LOCATION	TOTAL BID	% OVER LOW BID
1	1PA005	PALMETTO PAVING CORPORATION	\$ 734,725.58	00.0000%
2	1BO002	BOGGS PAVING, INC.	\$ 766,988.08	04.3911%
3	1SO006	SOUTHERN ASPHALT, INC.	\$ 776,744.96	05.7191%
4	1WE002	WEAVER CO., INC.	\$ 789,100.64	07.4007%
5	1AP002	APAC-ATLANTIC, INCORPORATED	\$ 809,984.61	10.2431%

THIS IS TO CERTIFY THAT THIS IS A TRUE AND CORRECT COPY OF ALL  
THE BIDS RECEIVED ON 04/11/06 FOR THIS PROJECT.  
CONTRACT ADMINISTRATOR *Elizabeth S. Mabry* DATE 5/4/06

APPROVED BY: Elizabeth S. Mabry  
TITLE: EXECUTIVE DIRECTOR

Name\_\_\_\_\_

Address\_\_\_\_\_

**South Carolina  
Department  
of  
Transportation**

**COLUMBIA**

***PROPOSAL***

**FOR**

**ROADWAY IMPROVEMENTS  
ROAD DESCRIPTIONS AND MILEAGE DETAILS ARE LISTED ON PAGE 5**

**GEORGETOWN & HORRY COUNTY**

**Type: GRADE, PAVE, & PAVEMENT MARKINGS**

**Length: 5.34 MILES**

**S. C. File Number: 22.170710 & 26.170710**

**Project Number: MTN-MC07**

**Project Identification Number: 34985 & 34986**

**Letting Date: April 11, 2006**

**NOTICE...NOTICE...NOTICE...NOTICE...NOTICE...NOTICE...NOTICE**

**ONLY ELECTRONIC BIDS FROM PREQUALIFIED PRIME CONTRACTORS  
SUBMITTED THROUGH BID EXPRESS ([www.bidx.com](http://www.bidx.com)) WILL BE ACCEPTED FOR  
THIS CONTRACT.**

# ROAD DESCRIPTIONS AND MILEAGE DETAILS

<u>Road/Route</u>	<u>From</u>	<u>To</u>	<u>Length</u>
	<u>GEORGETOWN</u>		
S-151	S-87	S-154	0.48
S-154	S-156	S-151	0.63
S-156	S-151	S-154	0.13
S-170	S-82	S-294	0.17
S-752	US 17	S-748	0.54
S-824	S-42	0.17 MILES S TO THE END	0.17
S-825	S-42	0.16 MILES TO THE END	0.16
S-826	S-42	S TO THE END OF PVMT.	0.13
S-827	S-826	E TO THE END OF PVMT.	0.07
	<u>HORRY</u>		
S-45	S-146	S-787	2.03
S-914	US 701	S-48	0.83

## SOUTH CAROLINA DEPARTMENT OF TRANSPORTATION

DATE : 04/12/06

PAGE : 1

## VENDOR RANKING

\*(35.170710) MARLBORO COUNTY, SC FILE NO. 35.170710, STATE PROJECT NO. MTN-MC07, PCN 034988R. PROJECT CONSISTS OF ROAD WORK INCLUDING RESURFACING ON VARIOUS ROADS IN MARLBORO COUNTY.

TOTAL LENGTH OF PROJECT: 2.9700 MILES. COMPLETION DATE: 11/30/2006. DBE GOAL: 0.00%.

RANK	VENDOR NO./NAME	LOCATION	TOTAL BID	% OVER LOW BID
1	1AP002	APAC-ATLANTIC, INCORPORATED	\$ 338,279.12	00.0000%
2	1WE002	WEAVER CO., INC.	\$ 356,738.24	05.4568%
3	1SO006	SOUTHERN ASPHALT, INC.	\$ 429,914.80	27.0888%

THIS IS TO CERTIFY THAT THIS IS A TRUE AND CORRECT COPY OF ALL  
THE BIDS RECEIVED ON 04/11/06 FOR THIS PROJECT.  
CONTRACT ADMINISTRATOR RLM/uk DATE 5/4/06

APPROVED BY: Elizabeth S. Mabry  
TITLE: EXECUTIVE DIRECTOR

Name \_\_\_\_\_

Address \_\_\_\_\_

# **South Carolina Department of Transportation**

## **COLUMBIA PROPOSAL FOR**

**ROADWAY IMPROVEMENTS  
ROAD DESCRIPTIONS AND MILEAGE DETAILS ARE LISTED ON PAGE 5**

**MARLBORO COUNTY**

**Type:** EXCAVATION, HOT MIX ASPHALT, & PAVEMENT MARKINGS

**Length:** 2.97 MILES

**S. C. File Number:** 35.170710

**Project Number:** MTN-MC07

**Project Identification Number:** 34988

**Letting Date:** April 11, 2006

**NOTICE...NOTICE...NOTICE...NOTICE...NOTICE...NOTICE...NOTICE**

**ONLY ELECTRONIC BIDS FROM PREQUALIFIED PRIME CONTRACTORS  
SUBMITTED THROUGH BID EXPRESS ([www.bidx.com](http://www.bidx.com)) WILL BE ACCEPTED FOR  
THIS CONTRACT.**

## ROAD DESCRIPTIONS AND MILEAGE DETAILS

<u>Road/Route</u>	<u>From</u>	<u>To</u>	<u>Length</u>
S-36	S-55	S-466	2.50
S-36	S-466	US 1	0.47

## SOUTH CAROLINA DEPARTMENT OF TRANSPORTATION

DATE : 04/12/06

PAGE : 1

## VENDOR RANKING

\*(40.2000.2) RICHLAND COUNTY, SC FILE NO. 40.2000.2, FAP NO. MGE-SWIM (034), PCN 027928R. PROJECT CONSISTS OF ROAD WORK INCLUDING CONSTRUCTION TO IMPROVE THE INTERSECTION OF ROADS S-635, (HOLLINGSWED RD), S-58 (KENNERLY ROAD) AND S-2338 AND (RIVERBOTTOM RD).

TOTAL LENGTH OF PROJECT: 1.2070 MILES. COMPLETION DATE: 07/31/2006. DBE GOAL: 4.00%.

RANK	VENDOR NO./NAME	LOCATION	TOTAL BID	% OVER LOW BID
1	1EA001	EAGLE CONSTRUCTION CO., INC.	\$ 1,762,282.47	00.0000%
2	1MY001	MYLES CONSTRUCTION CO. INC	\$ 1,999,701.82	13.4723%
3	1PL005	PLOWDEN CONSTRUCTION CO., INC.	\$ 2,252,412.06	27.8122%
4	1US003	U. S. CONSTRUCTORS, INC.	\$ 2,267,400.63	28.6627%

THIS IS TO CERTIFY THAT THIS IS A TRUE AND CORRECT COPY OF ALL  
THE BIDS RECEIVED ON 04/11/06 FOR THIS PROJECT.  
CONTRACT ADMINISTRATOR *R. Mark* DATE 5/4/06

APPROVED BY: Elizabeth S. Mabry  
TITLE: EXECUTIVE DIRECTOR



Name \_\_\_\_\_

Address \_\_\_\_\_

# **South Carolina Department of Transportation**

**COLUMBIA**

***PROPOSAL***

**FOR**

**CONSTRUCTION TO IMPROVE THE INTERSECTION OF ROADS S-635 (HOLLINGSHEED RD),  
S-58 (KENNERLY ROAD) AND S-2338 (RIVERBOTTOM RD).**

**RICHLAND COUNTY**

**Type: HOT MIX ASPHALT, EXCAVATION, RC PIPE, & PAVEMENT MARKINGS**

**Length: 1.207 MILES**

**S. C. File Number: 40.2000.2**

**Project Number: MGE-SWIM(034)**

**Project Identification Number: 27928**

**Letting Date: April 11, 2006**

**NOTICE...NOTICE...NOTICE...NOTICE...NOTICE...NOTICE...NOTICE**

**ONLY ELECTRONIC BIDS FROM PREQUALIFIED PRIME CONTRACTORS  
SUBMITTED THROUGH BID EXPRESS ([www.bidx.com](http://www.bidx.com)) WILL BE ACCEPTED FOR  
THIS CONTRACT.**

## SOUTH CAROLINA DEPARTMENT OF TRANSPORTATION

DATE : 04/12/06

PAGE : 1

## VENDOR RANKING

\*(42.5606.2) SPARTANBURG COUNTY, SC FILE NOS. 42.5606.2, STATE PROJECT NO. MTN-RPIB, PCN 035225B. PROJECT CONSISTS OF BRIDGE WORK INCLUDING REPLACE PIPE CULVERT OVER CASEY CREEK - SPARTANBURG COUNTY

TOTAL LENGTH OF PROJECT: 0.0000 MILES. COMPLETION DATE: 11/30/2006. DBE GOAL: 0.00%.

RANK	VENDOR NO./NAME	LOCATION	TOTAL BID	% OVER LOW BID
1	1AM001	A. M. TUCK, INC.	\$ 302,165.82	00.0000%
2	1DA002	DANE CONSTRUCTION, INC.	\$ 314,677.08	04.1405%
3	1MY001	MYLES CONSTRUCTION CO. INC	\$ 335,660.50	11.0849%
4	1DE003	DELLINGER, INC.	\$ 388,730.00	28.6479%
5	1BL011	BLYTHE CONSTRUCTION, INC.	\$ 419,287.00	38.7606%
6	1SL002	SLOAN CONSTRUCTION CO., INC.	\$ 550,000.00	82.0193%
7	1UN002	UNITED CONTRACTORS, INC.	\$ 575,149.00	90.3422%

THIS IS TO CERTIFY THAT THIS IS A TRUE AND CORRECT COPY OF ALL  
THE BIDS RECEIVED ON 04/11/06 FOR THIS PROJECT.  
CONTRACT ADMINISTRATOR RR Mark DATE 5/4/06

APPROVED BY: Elizabeth S. Mabry  
TITLE: EXECUTIVE DIRECTOR

Name \_\_\_\_\_

Address \_\_\_\_\_

**South Carolina  
Department  
of  
Transportation**

**COLUMBIA**

***PROPOSAL***

**FOR**

REPLACE PIPE CULVERT OVER CASEY CREEK ON ROAD S-299

**SPARTANBURG COUNTY**

**Type:** CONCRETE FOR STRUCTURES, CORED SLABS, EXCAVATION, HOT MIX ASPHALT AND GUARDRAIL

**Length:** N/A

**S. C. File Number:** 42.5606.2

**Project Number:** MTN-RPIB

**Project Identification Number:** 35225

**Letting Date:** April 11, 2006

**NOTICE...NOTICE...NOTICE...NOTICE...NOTICE...NOTICE...NOTICE**

**ONLY ELECTRONIC BIDS FROM PREQUALIFIED PRIME CONTRACTORS  
SUBMITTED THROUGH BID EXPRESS ([www.bidx.com](http://www.bidx.com)) WILL BE ACCEPTED FOR  
THIS CONTRACT.**

## SOUTH CAROLINA DEPARTMENT OF TRANSPORTATION

DATE : 04/12/06

PAGE : 1

## VENDOR RANKING

\*(46.170710) YORK COUNTY, SC FILE NOS. 46.170710 & 46.290610, STATE PROJECT NOS. MTN-DP06, MTN-MC07, PCN 034594R, 034893R. PROJECT CONSISTS OF ROAD WORK INCLUDING RESURFACING VARIOUS ROADS IN YORK COUNTY.

TOTAL LENGTH OF PROJECT: 20.0600 MILES. COMPLETION DATE: 11/30/2006. DBE GOAL: 0.00%.

RANK	VENDOR NO./NAME	LOCATION	TOTAL BID	% OVER LOW BID
1	1RE010	REA CONTRACTING, LLC	\$ 1,758,294.50	00.0000%
2	1BO002	BOGGS PAVING, INC.	\$ 1,774,229.65	00.9063%
3	1LC001	LCI - LINEBERGER CONSTRUCTION, INC.	\$ 2,024,644.03	15.1482%
4	1BL011	BLYTHE CONSTRUCTION, INC.	\$ 2,034,881.71	15.7304%
5	1SL002	SLOAN CONSTRUCTION CO., INC.	\$ 2,116,000.00	20.3439%
6	1AP002	APAC-ATLANTIC, INCORPORATED	\$ 2,446,808.94	39.1581%

THIS IS TO CERTIFY THAT THIS IS A TRUE AND CORRECT COPY OF ALL  
THE BIDS RECEIVED ON 04/11/06 FOR THIS PROJECT.  
CONTRACT ADMINSTRATOR *J B Mack* DATE 5/4/06

APPROVED BY: Elizabeth S. Mabry  
TITLE: EXECUTIVE DIRECTOR

Name\_\_\_\_\_

Address\_\_\_\_\_

# **South Carolina Department of Transportation**

## **COLUMBIA**

## ***PROPOSAL***

## **FOR**

### **ROADWAY IMPROVEMENTS**

ROAD DESCRIPTIONS AND MILEAGE DETAILS ARE LISTED ON PAGE 5

### **YORK COUNTY**

**Type:** GRADE, PAVE, FULL DEPTH PATCHING, & PAVEMENT MARKINGS

**Length:** 20.06 MILES

**S. C. File Number:** 46.170710 & 46.290610

**Project Number:** MTN-MC07 & MTN-DP06

**Project Identification Number:** 34893 & 34594

**Letting Date:** April 11, 2006

**NOTICE...NOTICE...NOTICE...NOTICE...NOTICE...NOTICE...NOTICE**

**ONLY ELECTRONIC BIDS FROM PREQUALIFIED PRIME CONTRACTORS  
SUBMITTED THROUGH BID EXPRESS ([www.bidx.com](http://www.bidx.com)) WILL BE ACCEPTED FOR  
THIS CONTRACT.**

# ROAD DESCRIPTIONS AND MILEAGE DETAILS

<u>Road/Route</u>	<u>From</u>	<u>YORK</u>	<u>To</u>	<u>Length</u>
S-38	S-440		S-258	0.20
S-162	S-697		US 21	0.78
S-228	S-229		S-227	0.34
S-230	S-231		S-229	0.19
S-257	S-257		S-258	0.11
S-317	NORFOLK-SOUTHERN RAILROAD		DEAD END	0.77
S-558	S-559		S-6	1.31
S-657	S-678		BRYANT BOULEVARD	0.85
S-824	S-1442		S-268	0.08
S-1018	S-196		S-1019	0.21
S-1108	S-102		S-1108	0.66
S-1421	S-961		END STATE MAINT	0.29
S-1427	S-1423		S-1425	0.27
S-1428	S-1423		S-1425	0.10
S-1433	SC 5		S-1435	0.28
S-1514	S-658		S-1515	0.50
S-1516	S1514		S-1514	0.40
S-35	SC 49		S-41	5.51
S-72	S-345		SC 97	4.16
S-1081	SC 274		END STATE MAINT	3.05

LETTING DATE : 04/11/06

SOUTH CAROLINA DEPARTMENT OF TRANSPORTATION

DATE : 04/12/06

PAGE : 1

VENDOR RANKING

\*(03.105C) ALLENDALE & BARNWELL COUNTIES, SC FILE NOS. 3.105C, 03.113C, 6.2005, 6.2005.1, 6.2005.2, STATE PROJECT NOS. C-105C, C-113C, SMA-SMP5, PCN 033041R, 033044R, 033942R, 034382R, 034384R. PROJECT CONSISTS OF ROAD WORK INCLUDING CONSTRUCT ROADWAY & SIDEWALK ON ROADS S-408 AND S-564 IN ALLENDALE COUNTY AND ROADS SC-3, SC-64 AND S-33 IN BARNWELL COUNTY

TOTAL LENGTH OF PROJECT: 1.9590 MILES. COMPLETION DATE: 11/30/2006. DBE GOAL: 0.00%.

RANK	VENDOR NO./NAME	LOCATION	TOTAL BID	% OVER LOW BID
1	1EA001	EAGLE CONSTRUCTION CO., INC.	\$ 749,872.31	00.0000%
2	1PL005	LOWDEN CONSTRUCTION CO., INC.	\$ 816,102.65	08.8322%
3	1RE010	REA CONTRACTING, LLC	\$ 890,067.96	18.6959%
4	1LJ001	L- J, INC.	\$ 940,508.88	25.4225%

THIS IS TO CERTIFY THAT THIS IS A TRUE AND CORRECT COPY OF ALL  
THE BIDS RECEIVED ON 04/11/06 FOR THIS PROJECT.

CONTRACT ADMINISTRATOR RB MacK DATE 5/4/06

APPROVED BY: Elizabeth S. Mabry

TITLE: EXECUTIVE DIRECTOR

Name\_\_\_\_\_

Address\_\_\_\_\_

# **South Carolina Department of Transportation**

## **COLUMBIA *PROPOSAL* FOR**

**CONSTRUCT ROADWAY & SIDEWALK  
ALLENDALE & BARNWELL COUNTY**

**Type:** EXCAVATION, HOT MIX ASPHALT, CONCRETE SIDEWALK, & RC PIPE

**Length:** 1.959 MILES

**S. C. File Number:** 03.105C, 03.113C, 6.2005, 6.2005.1, & 6.2005.2

**Project Number:** C-105C, C-113C, SMA-SMP5

**Project Identification Number:** 33044, 33041, 33942, 34382, & 34384

**Letting Date:** April 11, 2006

**NOTICE...NOTICE...NOTICE...NOTICE...NOTICE...NOTICE...NOTICE**

**ONLY ELECTRONIC BIDS FROM PREQUALIFIED PRIME CONTRACTORS  
SUBMITTED THROUGH BID EXPRESS ([www.bidx.com](http://www.bidx.com)) WILL BE ACCEPTED FOR  
THIS CONTRACT.**



## SOUTH CAROLINA DEPARTMENT OF TRANSPORTATION

DATE : 04/12/06

PAGE : 1

## VENDOR RANKING

\*(07.170710) BEAUFORT COUNTY, SC FILE NO. 07.170710, STATE PROJECT NO. MTN-MC07, PCN 034990R. PROJECT CONSISTS OF ROAD WORK INCLUDING RESURFACING ON VARIOUS ROADS IN BEAUFORT COUNTY.

TOTAL LENGTH OF PROJECT: 3.5600 MILES. COMPLETION DATE: 11/30/2006. DBE GOAL: 0.00%.

RANK	VENDOR NO./NAME	LOCATION	TOTAL BID	% OVER LOW BID
1	1RE010	REA CONTRACTING, LLC	\$ 1,505,304.30	00.0000%
2	1AP003	APAC-SOUTHEAST, INC.	\$ 1,571,005.23	04.3646%

THIS IS TO CERTIFY THAT THIS IS A TRUE AND CORRECT COPY OF ALL  
THE BIDS RECEIVED ON 04/11/06 FOR THIS PROJECT.  
CONTRACT ADMINISTRATOR RS Mack DATE 5/4/06

APPROVED BY: Elizabeth S. Mabry  
TITLE: EXECUTIVE DIRECTOR

Name\_\_\_\_\_

Address\_\_\_\_\_

# **South Carolina Department of Transportation**

## **COLUMBIA PROPOSAL FOR**

**ROADWAY IMPROVEMENTS  
ROAD DESCRIPTIONS AND MILEAGE DETAILS ARE LISTED ON PAGE 5**

**BEAUFORT COUNTY**

**Type:** HOT MIX ASPHALT, BORROW EXCAVATION, CONCRETE CURB AND GUTTER

**Length:** 3.56 MILES

**S. C. File Number:** 07.170710

**Project Number:** MTN-MC07

**Project Identification Number:** 34990

**Letting Date:** April 11, 2006

**NOTICE...NOTICE...NOTICE...NOTICE...NOTICE...NOTICE...NOTICE**

**ONLY ELECTRONIC BIDS FROM PREQUALIFIED PRIME CONTRACTORS  
SUBMITTED THROUGH BID EXPRESS ([www.bidx.com](http://www.bidx.com)) WILL BE ACCEPTED FOR  
THIS CONTRACT.**

# ROAD DESCRIPTIONS AND MILEAGE DETAILS

<u>Road/Route</u>	<u>From</u>	<u>To</u>	<u>Length</u>
	<u>BEAUFORT</u>		
S-243	0.39 MI N OF S-342	S-342	0.39
S-342	S-243	S-80	1.35
S-685	S-644	SC 802	0.12
SC 802	0.07 MI N OF S-162	SC 802	1.70

## SOUTH CAROLINA DEPARTMENT OF TRANSPORTATION

DATE : 04/12/06

PAGE : 1

## VENDOR RANKING

\*(08.170710) BERKELEY COUNTY, SC FILE NO. 08.170710, STATE PROJECT NO. MTN-MC07, PCN 034991R. PROJECT CONSISTS OF ROAD WORK INCLUDING RESURFACING ROADS IN BERKELEY COUNTY.

TOTAL LENGTH OF PROJECT: 0.9500 MILES. COMPLETION DATE: 11/30/2006. DBE GOAL: 0.00%.

RANK	VENDOR NO./NAME	LOCATION	TOTAL BID	% OVER LOW BID
1	1BA007	BANKS CONST. CO.	\$ 306,355.70	00.0000%
2	1SA007	SANDERS BROTHERS CONST.CO., INC	\$ 373,893.30	22.0455%

THIS IS TO CERTIFY THAT THIS IS A TRUE AND CORRECT COPY OF ALL  
THE BIDS RECEIVED ON 04/11/06 FOR THIS PROJECT.  
CONTRACT ADMINISTRATOR *AKM* DATE 5/4/06

APPROVED BY: Elizabeth S. Mabry  
TITLE: EXECUTIVE DIRECTOR

Name \_\_\_\_\_

Address \_\_\_\_\_

# **South Carolina Department of Transportation**

## **COLUMBIA**

### ***PROPOSAL***

### **FOR**

**ROADWAY IMPROVEMENTS  
ROAD DESCRIPTIONS AND MILEAGE DETAILS ARE LISTED ON PAGE 5  
BERKELEY COUNTY**

**Type:** HOT MIX ASPHALT, FULL DEPTH PATCHING, & CONCRETE CURB & GUTTER

**Length:** 0.95 MILES

**S. C. File Number:** 08.170710

**Project Number:** MTN-MC07

**Project Identification Number:** 34991

**Letting Date:** April 11, 2006

**NOTICE...NOTICE...NOTICE...NOTICE...NOTICE...NOTICE...NOTICE**

**ONLY ELECTRONIC BIDS FROM PREQUALIFIED PRIME CONTRACTORS  
SUBMITTED THROUGH BID EXPRESS ([www.bidx.com](http://www.bidx.com)) WILL BE ACCEPTED FOR  
THIS CONTRACT.**

# ROAD DESCRIPTIONS AND MILEAGE DETAILS

<u>Road/Route</u>	<u>From</u>	<u>To</u>	<u>Length</u>
	<u>BERKELEY</u>		
S-872	US 176	S-873	0.12
S-873	S-61	S-876	0.32
S-874	S-873	END OF ROAD	0.02
S-875	S-873	S-873	0.15
S-876	S-873	S-877	0.19
S-877	0.01 MI W OF S-876	END OF ROAD	0.15

## SOUTH CAROLINA DEPARTMENT OF TRANSPORTATION

DATE : 04/12/06

PAGE : 1

## VENDOR RANKING

\*(17.105C) DILLON COUNTY, SC FILE NO. 17.105C, STATE PROJECT NO. C-105C, PCN 035439R. PROJECT CONSISTS OF ROAD WORK INCLUDING RESURFACING ON VARIOUS ROADS IN DILLON COUNTY.

TOTAL LENGTH OF PROJECT: 3.2100 MILES. COMPLETION DATE: 11/30/2006. DBE GOAL: 0.00%.

RANK	VENDOR NO./NAME	LOCATION		TOTAL BID	% OVER LOW BID
1	1PA005	PALMETTO PAVING CORPORATION	CONWAY, SC	\$ 386,819.82	00.0000%
2	1WE002	WEAVER CO., INC.	CONWAY, SC	\$ 412,013.46	06.5130%
3	1AP002	APAC-ATLANTIC, INCORPORATED	KINSTON, NC	\$ 455,414.82	17.7331%

THIS IS TO CERTIFY THAT THIS IS A TRUE AND CORRECT COPY OF ALL  
THE BIDS RECEIVED ON 04/11/06 FOR THIS PROJECT.  
CONTRACT ADMINISTRATOR *Elizabeth S. Mabry* DATE 5/4/06

APPROVED BY: Elizabeth S. Mabry  
TITLE: EXECUTIVE DIRECTOR

Name\_\_\_\_\_

Address\_\_\_\_\_

**South Carolina  
Department  
of  
Transportation**

**COLUMBIA**

***PROPOSAL***

**FOR**

**ROADWAY IMPROVEMENTS  
ROAD DESCRIPTIONS AND MILEAGE DETAILS ARE LISTED ON PAGE 5  
DILLON COUNTY**

**Type:** HOT MIX ASPHALT, EXCAVATION, & PAVEMENT MARKINGS

**Length:** 3.21 MILES

**S. C. File Number:** 17.105C

**Project Number:** C-105C

**Project Identification Number:** 35439

**Letting Date:** April 11, 2006

**NOTICE...NOTICE...NOTICE...NOTICE...NOTICE...NOTICE...NOTICE**

**ONLY ELECTRONIC BIDS FROM PREQUALIFIED PRIME CONTRACTORS  
SUBMITTED THROUGH BID EXPRESS ([www.bidx.com](http://www.bidx.com)) WILL BE ACCEPTED FOR  
THIS CONTRACT.**



# ROAD DESCRIPTIONS AND MILEAGE DETAILS

<u>Road/Route</u>	<u>From</u>	<u>To</u>	<u>Length</u>
	<u>DILLON</u>		
S-121	S-559	S-581	0.36
S-216	S-102	S-282	0.21
S-233	S-151	SC 917	0.13
S-244	US 301	S-559	0.29
S-244	S-559	S-581	0.37
S-282	S-216	US 301	0.07
S-282	US 301	S-93	0.14
S-282	6 <sup>TH</sup> AVE	S-419	0.87
S-458	8 <sup>TH</sup> AVE	S-538	0.14
S-458	S-538	US 301	0.07
S-559	US 501	S-160 SPUR	0.37
S-559	S-160 SPUR	S-160	0.19

## SOUTH CAROLINA DEPARTMENT OF TRANSPORTATION

DATE : 04/12/06

PAGE : 1

## VENDOR RANKING

\*(21.118C) FLORENCE COUNTY, SC FILE NO. 21.118C, STATE PROJECT NO. C-118C, PCN 035514R. PROJECT CONSISTS OF ROAD WORK INCLUDING RESURFACING ON VARIOUS ROADS IN FLORENCE COUNTY.

TOTAL LENGTH OF PROJECT: 4.2700 MILES. COMPLETION DATE: 11/30/2006. DBE GOAL: 0.00%.

RANK	VENDOR NO./NAME	LOCATION	TOTAL BID	% OVER LOW BID
1	1PA005	PALMETTO PAVING CORPORATION	\$ 838,251.19	00.0000%
2	1AP002	APAC-ATLANTIC, INCORPORATED	\$ 924,020.20	10.2319%
3	1WE002	WEAVER CO., INC.	\$ 926,732.95	10.5555%
4	1SO006	SOUTHERN ASPHALT, INC.	\$ 1,009,635.41	20.4454%

THIS IS TO CERTIFY THAT THIS IS A TRUE AND CORRECT COPY OF ALL  
THE BIDS RECEIVED ON 04/11/06 FOR THIS PROJECT.  
CONTRACT ADMINSTRATOR ESMack DATE 5/4/06

APPROVED BY: Elizabeth S. Mabry  
TITLE: EXECUTIVE DIRECTOR

Name\_\_\_\_\_

Address\_\_\_\_\_

**South Carolina  
Department  
of  
Transportation**

**COLUMBIA**

***PROPOSAL***

**FOR**

**ROADWAY IMPROVEMENTS  
ROAD DESCRIPTIONS AND MILEAGE DETAILS ARE LISTED ON PAGE 5  
FLORENCE COUNTY**

**Type:** HOT MIX ASPHALT, EXCAVATION, FULL DEPTH PATCHING, & PAVEMENT MARKINGS

**Length:** 4.27 MILES

**S. C. File Number:** 21.118C

**Project Number:** C-118C

**Project Identification Number:** 35514

**Letting Date:** April 11, 2006

**NOTICE...NOTICE...NOTICE...NOTICE...NOTICE...NOTICE...NOTICE**

**ONLY ELECTRONIC BIDS FROM PREQUALIFIED PRIME CONTRACTORS  
SUBMITTED THROUGH BID EXPRESS ([www.bidx.com](http://www.bidx.com)) WILL BE ACCEPTED FOR  
THIS CONTRACT.**

# ROAD DESCRIPTIONS AND MILEAGE DETAILS

<u>Road/Route</u>	<u>From</u>	<u>To</u>	<u>Length</u>
	<u>FLORENCE</u>		
S-18	US 76	SC 403	1.27
S-83	US 76	S-98	0.34
S-224	S-26	DARLINGTON CO	0.85
S-501	S-598	US 301	1.21
S-1331	S-159	LOCAL ROAD	0.60

## SOUTH CAROLINA DEPARTMENT OF TRANSPORTATION

DATE : 04/12/06

PAGE : 1

## VENDOR RANKING

\*(26.145C) HORRY COUNTY, SC FILE NO. 26.145C, STATE PROJECT NO. C-145C, PCN 035500R. PROJECT CONSISTS OF ROAD WORK INCLUDING RESURFACING IN HORRY COUNTY.

TOTAL LENGTH OF PROJECT: 1.3100 MILES. COMPLETION DATE: 11/30/2006. DBE GOAL: 0.00%.

RANK	VENDOR NO./NAME	LOCATION	TOTAL BID	% OVER LOW BID
1	1PA005	PALMETTO PAVING CORPORATION	\$ 284,859.87	00.0000%
2	1WE002	WEAVER CO., INC.	\$ 286,030.94	00.4111%
3	1AP002	APAC-ATLANTIC, INCORPORATED	\$ 313,860.64	10.1807%
4	1SO006	SOUTHERN ASPHALT, INC.	\$ 315,309.90	10.6895%
5	1BO002	BOGGS PAVING, INC.	\$ 315,477.83	10.7484%

THIS IS TO CERTIFY THAT THIS IS A TRUE AND CORRECT COPY OF ALL  
THE BIDS RECEIVED ON 04/11/06 FOR THIS PROJECT.  
CONTRACT ADMINSTRATOR ES Mack DATE 5/4/06

APPROVED BY: Elizabeth S. Mabry  
TITLE: EXECUTIVE DIRECTOR

Name\_\_\_\_\_

Address\_\_\_\_\_

# **South Carolina Department of Transportation**

## **COLUMBIA PROPOSAL FOR**

**ROADWAY IMPROVEMENTS  
ROAD DESCRIPTIONS AND MILEAGE DETAILS ARE LISTED ON PAGE 5**

**HORRY COUNTY**

**Type:** HOT MIX ASPHALT, EXCAVATION, & PAVEMENT MARKINGS

**Length:** 1.31 MILES

**S. C. File Number:** 26.145C

**Project Number:** C-145C

**Project Identification Number:** 35500

**Letting Date:** April 11, 2006

**NOTICE...NOTICE...NOTICE...NOTICE...NOTICE...NOTICE...NOTICE**

**ONLY ELECTRONIC BIDS FROM PREQUALIFIED PRIME CONTRACTORS  
SUBMITTED THROUGH BID EXPRESS ([www.bidx.com](http://www.bidx.com)) WILL BE ACCEPTED FOR  
THIS CONTRACT.**

## ROAD DESCRIPTIONS AND MILEAGE DETAILS

<u>Road/Route</u>	<u>From</u>	<u>To</u>	<u>Length</u>
S-24	COUNTY ROAD	S-62	1.31

## SOUTH CAROLINA DEPARTMENT OF TRANSPORTATION

DATE : 04/12/06

PAGE : 1

## VENDOR RANKING

\*(27.170710) JASPER COUNTY, SC FILE NO. 27.170710, STATE PROJECT NO. MTN-MC07, PCN 034995R. PROJECT CONSISTS OF ROAD WORK INCLUDING RESURFACING VARIOUS ROADS IN JASPER COUNTY.

TOTAL LENGTH OF PROJECT: 1.7100 MILES. COMPLETION DATE: 11/30/2006. DBE GOAL: 0.00%.

RANK	VENDOR NO./NAME	LOCATION	TOTAL BID	% OVER LOW BID
1	1RE010	REA CONTRACTING, LLC	\$ 290,056.72	00.0000%
2	1AP003	APAC-SOUTHEAST, INC.	\$ 336,404.84	15.9790%

THIS IS TO CERTIFY THAT THIS IS A TRUE AND CORRECT COPY OF ALL  
THE BIDS RECEIVED ON 04/11/06 FOR THIS PROJECT.  
CONTRACT ADMINISTRATOR RB Mack DATE 5/4/06

APPROVED BY: Elizabeth S. Mabry  
TITLE: EXECUTIVE DIRECTOR



Name \_\_\_\_\_

Address \_\_\_\_\_

**South Carolina  
Department  
of  
Transportation**

**COLUMBIA**

***PROPOSAL***

**FOR**

**ROADWAY IMPROVEMENTS  
ROAD DESCRIPTIONS AND MILEAGE DETAILS ARE LISTED ON PAGE 5  
JASPER COUNTY**

**Type: HOT MIX ASPHALT, FULL DEPTH PATCHING, & PAVEMENT MARKINGS**

**Length: 1.71 MILES**

**S. C. File Number: 27.170710**

**Project Number: MTN-MC07**

**Project Identification Number: 34995**

**Letting Date: April 11, 2006**

**NOTICE...NOTICE...NOTICE...NOTICE...NOTICE...NOTICE...NOTICE**

**ONLY ELECTRONIC BIDS FROM PREQUALIFIED PRIME CONTRACTORS  
SUBMITTED THROUGH BID EXPRESS ([www.bidx.com](http://www.bidx.com)) WILL BE ACCEPTED FOR  
THIS CONTRACT.**

# ROAD DESCRIPTIONS AND MILEAGE DETAILS

<u>Road/Route</u>	<u>From</u>	<u>To</u>	<u>Length</u>
	<u>JASPER</u>		
S-261	SC 336	END OF ROAD	0.30
S-302	S-294	S-33	0.13
S-324	SC 170	S-325	0.33
S-325	S-324	S-324	0.26
S-349	US 21	END OF ROAD	0.18
S-350	US 321	END OF ROAD	0.19
S-351	US 321	END OF ROAD	0.17
S-356	0.15 MILE W OF US 17	0.06 MILE W OF US 17	0.09
S-356	0.06 MILE W OF US 17	US 17	0.06

## SOUTH CAROLINA DEPARTMENT OF TRANSPORTATION

DATE : 04/12/06

PAGE : 1

## VENDOR RANKING

\*(40.111CR1) RICHLAND COUNTY, SC FILE NO. 40.111CR1, STATE PROJECT NO. C-111C, PCN 029496RR1. PROJECT CONSISTS OF ROAD WORK INCLUDING SIDEWALK CONSTRUCTION ON ROADS S-88, S-300, AND S-1957.

TOTAL LENGTH OF PROJECT: 0.7950 MILES. COMPLETION DATE: 11/30/2006. DBE GOAL: 0.00%.

RANK	VENDOR NO./NAME	LOCATION	TOTAL BID	% OVER LOW BID
1	1AD003	ADVANCE OUTDOOR SERVICES (DWBE)	\$ 633,011.40	00.0000%
2	1MA012	MARSHALL LANDSCAPING, INC.	\$ 653,996.91	03.3152%
3	1MY001	MYLES CONSTRUCTION CO. INC	\$ 685,447.73	08.2836%

THIS IS TO CERTIFY THAT THIS IS A TRUE AND CORRECT COPY OF ALL  
THE BIDS RECEIVED ON 04/11/06 FOR THIS PROJECT.  
CONTRACT ADMINISTRATOR RB MacK DATE 5/4/06

APPROVED BY: Elizabeth S. Mabry  
TITLE: EXECUTIVE DIRECTOR

Name \_\_\_\_\_

Address \_\_\_\_\_

# South Carolina Department of Transportation

## COLUMBIA PROPOSAL FOR

*BIDDERS ON THIS CONTRACT  
MUST BE SMALL BUSINESS  
CONCERNS OWNED AND  
CONTROLLED BY  
ECONOMICALLY & SOCIALLY  
DISADVANTAGED ETHNIC  
MINORITIES OR OWNED &  
CONTROLLED BY  
DISADVANTAGED WOMEN AS  
CERTIFIED BY THE S.C.D.O.T.*

**CONSTRUCT SIDEWALKS ON ROADS S-88, S-300, & S-1957**

**RICHLAND COUNTY**

**Type:** PAVING, SIDEWALKS, DRAINAGE

**Length:** 0.795 MILES

**S. C. File Number:** 40.111C

**Project Number:** C-111C

**Project Identification Number:** 29496

**Letting Date** April 11, 2006

**NOTICE...NOTICE...NOTICE...NOTICE...NOTICE...NOTICE...NOTICE**

**ONLY ELECTRONIC BIDS FROM PREQUALIFIED PRIME CONTRACTORS  
SUBMITTED THROUGH BID EXPRESS ([www.bidx.com](http://www.bidx.com)) WILL BE ACCEPTED FOR  
THIS CONTRACT.**

**THE RECOMMENDATION  
FOR  
THE FOLLOWING CONTRACTS  
FROM  
THE HIGHWAY LETTING OF APRIL 11, 2006  
IS  
REJECTION OF ALL BIDS**

Name \_\_\_\_\_

Address \_\_\_\_\_

**South Carolina  
Department  
of  
Transportation**

**COLUMBIA**

***PROPOSAL***

**FOR**

**ROADWAY IMPROVEMENTS**  
ROAD DESCRIPTIONS AND MILEAGE DETAILS ARE LISTED ON PAGE 5

**CHEROKEE COUNTY**

**Type:** ASPHALT SURFACE TREATMENT, GRADING, & PAVEMENT MARKINGS

**Length:** 3.64 MILES

**S. C. File Number:** 11.170710

**Project Number:** MTN-MC07

**Project Identification Number:** 34888

**Letting Date:** April 11, 2006

**NOTICE...NOTICE...NOTICE...NOTICE...NOTICE...NOTICE...NOTICE**

**ONLY ELECTRONIC BIDS FROM PREQUALIFIED PRIME CONTRACTORS  
SUBMITTED THROUGH BID EXPRESS ([www.bidx.com](http://www.bidx.com)) WILL BE ACCEPTED FOR  
THIS CONTRACT.**

## ROAD DESCRIPTIONS AND MILEAGE DETAILS

<u>Road/Route</u>	<u>From</u>	<u>To</u>	<u>Length</u>
S-71	SHELBY HWY	BOILING SPRINGS HWY	3.64

## SOUTH CAROLINA DEPARTMENT OF TRANSPORTATION

DATE : 04/12/06

PAGE : 1

## VENDOR RANKING

\*(18.170710) DORCHESTER COUNTY, SC FILE NO. 18.170710, STATE PROJECT NO. MTN-MC07, PCN 034994R. PROJECT CONSISTS OF ROAD WORK INCLUDING RESURFACING VARIOUS ROADS IN DORCHESTER COUNTY.

TOTAL LENGTH OF PROJECT: 3.2800 MILES. COMPLETION DATE: 11/30/2006. DBE GOAL: 0.00%.

RANK	VENDOR NO./NAME	LOCATION	TOTAL BID	% OVER LOW BID
1	1SA007 SANDERS BROTHERS CONST.CO., INC	N. CHARLESTON, SC	\$ 517,052.89	00.0000%
2	1BA007 BANKS CONST. CO.	NORTH CHARLESTON, SC	\$ 552,785.52	06.9108%

THIS IS TO CERTIFY THAT THIS IS A TRUE AND CORRECT COPY OF ALL  
THE BIDS RECEIVED ON 04/11/06 FOR THIS PROJECT.  
CONTRACT ADMINISTRATOR ELMack DATE 5/4/06

APPROVED BY: Elizabeth S. Mabry  
TITLE: EXECUTIVE DIRECTOR



Name \_\_\_\_\_

Address \_\_\_\_\_

# **South Carolina Department of Transportation**

## **COLUMBIA PROPOSAL FOR**

**ROADWAY IMPROVEMENTS  
ROAD DESCRIPTIONS AND MILEAGE DETAILS ARE LISTED ON PAGE 5  
DORCHESTER COUNTY**

**Type:** FULL DEPTH PATCHING, HOT MIX ASPHALT, EXCAVATION, PAVEMENT MARKINGS

**Length:** 3.28 MILES

**S. C. File Number:** 18.170710

**Project Number:** MTN-MC07

**Project Identification Number:** 34994

**Letting Date:** April 11, 2006

**NOTICE...NOTICE...NOTICE...NOTICE...NOTICE...NOTICE...NOTICE**

**ONLY ELECTRONIC BIDS FROM PREQUALIFIED PRIME CONTRACTORS  
SUBMITTED THROUGH BID EXPRESS ([www.bidx.com](http://www.bidx.com)) WILL BE ACCEPTED FOR  
THIS CONTRACT.**

# ROAD DESCRIPTIONS AND MILEAGE DETAILS

<u>Road/Route</u>	<u>From</u>	<u>To</u>	<u>Length</u>
	<u>DORCHESTER</u>		
S-18	S-16	S-383	0.10
S-44	US 78	S-63	0.37
S-61	S-594	S-109	0.29
S-61	US 78	S-104	0.22
S-86	S-39	S-772	0.59
S-109	S-61	US 15	0.19
S-134	S-18	S-16	0.08
S-226	S-227	CAROLINA AVE	0.33
S-283	SC 27	S-174	0.32
S-438	S-13	S-730	0.51
S-773	S-16	S-773 SPUR	0.26
S-773 SPUR	S-773	END OF ROAD	0.02

## SOUTH CAROLINA DEPARTMENT OF TRANSPORTATION

DATE : 04/12/06

PAGE : 1

## VENDOR RANKING

\*(35.113C) MARLBORO COUNTY, SC FILE NO. 35.113C, STATE PROJECT NO. C-113C, PCN 034770R. PROJECT CONSISTS OF ROAD WORK INCLUDING RESURFACING VARIOUS ROADS IN MARLBORO COUNTY.

TOTAL LENGTH OF PROJECT: 10.9400 MILES. COMPLETION DATE: 10/31/2006. DBE GOAL: 0.00%.

RANK	VENDOR NO./NAME	LOCATION	TOTAL BID	% OVER LOW BID
1	1CA005	CARNES SOUTH CAROLINA, INC.	\$ 103,679.86	00.0000%
2	1JS001	J.S. MYERS CO., INC.	\$ 126,983.94	22.4770%
3	1EV006	EVERETT DYKES GRASSING CO., INC.	\$ 137,714.30	32.8265%

THIS IS TO CERTIFY THAT THIS IS A TRUE AND CORRECT COPY OF ALL  
THE BIDS RECEIVED ON 04/11/06 FOR THIS PROJECT.  
CONTRACT ADMINSTRATOR *[Signature]* DATE 5/4/06

APPROVED BY: Elizabeth S. Mabry  
TITLE: EXECUTIVE DIRECTOR

Name \_\_\_\_\_

Address \_\_\_\_\_

**South Carolina  
Department  
of  
Transportation**

**COLUMBIA**

***PROPOSAL***

**FOR**

**ROADWAY IMPROVEMENTS**  
ROAD DESCRIPTIONS AND MILEAGE DETAILS ARE LISTED ON PAGE 5

**MARLBORO COUNTY**

**Type:** BITUMINOUS SURFACING

**Length:** 10.94 MILES

**S. C. File Number:** 35.113C

**Project Number:** C-113C

**Project Identification Number:** 34770

**Letting Date:** April 11, 2006

**NOTICE...NOTICE...NOTICE...NOTICE...NOTICE...NOTICE...NOTICE**

**ONLY ELECTRONIC BIDS FROM PREQUALIFIED PRIME CONTRACTORS  
SUBMITTED THROUGH BID EXPRESS ([www.bidx.com](http://www.bidx.com)) WILL BE ACCEPTED FOR  
THIS CONTRACT.**

# ROAD DESCRIPTIONS AND MILEAGE DETAILS

<u>Road/Route</u>	<u>From</u>	<u>To</u>	<u>Length</u>
	<u>MARLBORO</u>		
S-71	S-54	S-28	3.20
S-372	S-17	S-373	1.07
S-373	S-372	SC 385	0.61
S-483	S-54	S-283	0.93
S-528	SC 79	S-54	0.53
S-572	SC 38	S-54	0.86
S-607	SC 79	DEAD END	0.58
S-609	S-166	NC STATE LINE	1.33
S-647	SC 385	S-48	0.77
S-714	S-166	NC STATE LINE	1.06

## A CONCURRENT RESOLUTION

TO REQUEST THAT THE DEPARTMENT OF TRANSPORTATION NAME THE PORTION OF UNITED STATES HIGHWAY 221 IN LAURENS COUNTY FROM ITS INTERSECTION WITH SOUTH CAROLINA HIGHWAY 39 TO ITS INTERSECTION WITH SOUTH CAROLINA HIGHWAY 72 THE "JOE B. MEDLOCK MEMORIAL HIGHWAY" AND TO ERECT APPROPRIATE MARKERS OR SIGNS ALONG THIS PORTION OF HIGHWAY THAT CONTAIN THE WORDS "JOE B. MEDLOCK MEMORIAL HIGHWAY".

WHEREAS, the Honorable Joe B. Medlock served his country with honor and distinction as a member of the 85<sup>th</sup> Infantry Division of the United States Army during World War II; and

WHEREAS, at the age of twenty-seven he was elected mayor of the City of Laurens, became the youngest elected mayor in the Palmetto State, and served as mayor from 1950 to 1958; and

WHEREAS, Mr. Medlock served: as Chief Bailiff for the Laurens County Courts for forty-two years; on the Laurens County Registration Board from 1981 to 1988; on the Laurens County Registration/Election Commission from 1977 to 1989; and as President of the South Carolina Association of Registered/Elected Officials from 1991 to 1992; and

WHEREAS, he served the Laurens County community in numerous capacities which included being a member of the Laurens County Shrine Club, American Legion, Veterans of Foreign Wars, Laurens County Rural Water Advisory Board, the Hejaz Temple, and Second Baptist Church of Laurens; and

WHEREAS, it is fitting and proper for the members of the General Assembly to pause in their deliberations to recognize the many accomplishments

of this son of South Carolina by naming a portion of United States Highway 221 in Laurens County in his honor.

NOW, THEREFORE,

BE IT RESOLVED by the House of Representatives, the Senate concurring:


THAT the members of the General Assembly, by this resolution, request that the Department of Transportation name the portion of United States Highway 221 in Laurens County from its intersection with South Carolina Highway 39 to its intersection with South Carolina Highway 72 the "Joe B. Medlock Memorial Highway" and to erect appropriate markers or signs along this portion of highway that contain the words "Joe B. Medlock Memorial Highway".

BE IT FURTHER RESOLVED that a copy of this resolution be forwarded to the Department of Transportation.

---

State of South Carolina  
In the House of Representatives  
Columbia, South Carolina  
April 13, 2006

I hereby certify that the foregoing is a true and correct copy of a resolution passed in the House of Representatives and concurred in by the Senate.



A handwritten signature in dark ink, appearing to read "Robert W. Harrell, Jr.", written over a horizontal line.

Robert W. Harrell, Jr.  
Speaker

A handwritten signature in dark ink, appearing to read "Charles F. Reid", written over a horizontal line.

Charles F. Reid  
Clerk of the House

Introduced by Representatives McGee and Coates.

## A CONCURRENT RESOLUTION

TO REQUEST THE DEPARTMENT OF TRANSPORTATION TO NAME THE INTERSECTION OF TWIN CHURCH ROAD AND ALLIGATOR ROAD IN FLORENCE COUNTY AS "HICKS CROSSROADS" AND TO ERECT APPROPRIATE MARKERS OR SIGNS AT THIS INTERSECTION THAT CONTAIN THE WORDS "HICKS CROSSROADS".

**BE IT RESOLVED** by the House of Representatives, the Senate concurring:


**THAT** the Department of Transportation name the intersection of Twin Church Road and Alligator Road in Florence County as "Hicks Crossroads" and to erect appropriate markers or signs at this intersection that contain the words "Hicks Crossroads".

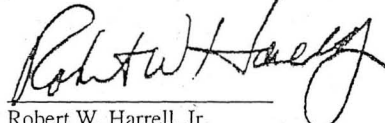
**BE IT FURTHER RESOLVED** that a copy of this resolution be forwarded to the Department of Transportation.


---

State of South Carolina  
In the House of Representatives  
Columbia, South Carolina  
April 21, 2006

I hereby certify that the foregoing is a true and correct copy of a resolution passed in the House of Representatives and concurred in by the Senate.



  
Robert W. Harrell, Jr.  
Speaker

  
Charles F. Reid  
Clerk of the House



# CONCURRENT RESOLUTION

S. 1369

Introduced By Senator Williams

TO REQUEST THAT THE DEPARTMENT OF TRANSPORTATION NAME THE PORTION OF HIGHWAY 76 IN MARION COUNTY, FROM THE PEE DEE RIVER BRIDGE TO THE HIGHWAY 301 BRIDGE "REPRESENTATIVE MACK T. HINES HIGHWAY", AND TO ERECT APPROPRIATE MARKERS OR SIGNS ALONG THIS STREET THAT CONTAIN THE WORDS "REPRESENTATIVE MACK T. HINES HIGHWAY".

## IN THE SENATE

Introduced

Date

APR 25 2006  
APR 27 2006  
APR 27 2006

Ordered

Transportation  
RECALLED  
ADOPTED

SENT to the HOUSE  
by Order of the SENATE

Clerk

## IN THE HOUSE

Introduced

Date

MAY 12 2006  
MAY 13 2006  
MAY 19 2006

Ordered

Inc.  
0006 Favorable

RETURNED to the SENATE  
by Order of the HOUSE

Clerk

1  
2  
3  
4  
5  
6  
7  
8  
9  
10  
11  
12  
13  
14  
15  
16  
17  
18  
19  
20  
21  
22  
23  
24  
25  
26  
27  
28  
29  
30  
31  
32  
33  
34  
35  
36  
37  
38  
39  
40  
41  
42

**A CONCURRENT RESOLUTION**

TO REQUEST THAT THE DEPARTMENT OF  
TRANSPORTATION NAME THE PORTION OF HIGHWAY 76  
IN MARION COUNTY, FROM THE PEE DEE RIVER BRIDGE  
TO THE HIGHWAY 301 BRIDGE "REPRESENTATIVE MACK  
T. HINES HIGHWAY", AND TO ERECT APPROPRIATE  
MARKERS OR SIGNS ALONG THIS STREET THAT  
CONTAIN THE WORDS "REPRESENTATIVE MACK T.  
HINES HIGHWAY".

Whereas, Representative Hines was born in Claussen, South  
Carolina, the eldest son of Mrs. Susanna Hines and the late Mr.  
Mack T. Hines, Sr. He is a graduate of Wilson High School in  
Florence, South Carolina; Allen University with a Bachelor's  
degree; Morris College with a Bachelor of Divinity degree, and his  
Doctor of Ministry degree from Hood Theological Seminary; and

Whereas, Representative Hines began his career as a teacher in  
Florence School District One, where he worked for twelve years,  
and currently serves as pastor of the historical Saint Paul Baptist  
Church in Mullins, South Carolina; and

Whereas, Reverend Hines works in the community championing  
the cause of young people to pursue education. He is the co-  
chairman of the Wilsonian Clergy, where he has helped to organize  
ministers to raise funds each year for students who have excelled  
each year academically, but lack financial resources to further their  
education. Toward this effort, he has helped raise almost  
\$200,000; and

Whereas, Representative Hines is active within the community.  
He is Vice-Moderator of the Pee Dee Baptist Association, Vice-  
Moderator of the Florence and affiliated Counties Union, president

1 of the Mullins Area Ministerial Alliance, charter member of the  
2 Little Pee Dee Manor, a low income housing complex for senior  
3 citizens, past member of the Board of Trustees of Morris College,  
4 and a life member of the NAACP. When he is not chairing boards  
5 or presiding over his congregation, he operates the Transitional  
6 Shelter for the homeless, organizes the advisory board for the  
7 community, and has helped raise more than \$200,000 for the  
8 homeless; and  
9

10 Whereas, under his dynamic leadership, Saint Paul's congregation  
11 is booming in fellowship, parents are dedicating babies, families  
12 are being happily joined in union, and numerous families have  
13 received comfort and consolation in hours of bereavement and  
14 distress. The standard of worship has been greatly enriched by his  
15 fervent and dynamic preaching, and by the deep sense of reverence  
16 injected by his leadership; and  
17

18 Whereas, the outreach of the church has expanded, old auxiliaries  
19 have been reactivated, new auxiliaries organized, church  
20 improvements and additions completed, the Christian Life Center  
21 and Adult Day Health Care center added to the church ministries,  
22 and plans are in the works for an apartment complex to house the  
23 elderly and disabled; and  
24

25 Whereas, serving the people of Florence and Marion counties has  
26 always been a priority. Representative Hines has diligently served  
27 the people of South Carolina as a member of the South Carolina  
28 House of Representatives, District 59, since 1995; and  
29

30 Whereas, it is fitting and proper for the members of the General  
31 Assembly to create a lasting memorial in honor of one of the  
32 Palmetto State's finest citizens. Now, therefore,  
33

34 Be it resolved by the Senate, the House of Representatives  
35 concurring:  
36

37 That the members of the General Assembly request that the  
38 Department of Transportation name the portion of Highway 76 in  
39 Marion County, from the Pee Dee River Bridge to the Highway  
40 301 Bridge "Representative Mack T. Hines Highway" and erect  
41 appropriate markers or sign along this street that contain the words  
42 "Representative Mack T. Hines Highway".  
43

1 Be it further resolved that a copy of this resolution be forwarded to  
2 Representative Mack T. Hines of Darlington, South Carolina.  
3 ----XX----

[ ]

3 KMW\011MACK.MRH.DOC

**S 1369 Concurrent Resolution, By Williams**

A CONCURRENT RESOLUTION TO REQUEST THAT THE DEPARTMENT OF TRANSPORTATION NAME THE PORTION OF HIGHWAY 76 IN MARION COUNTY, FROM THE PEE DEE RIVER BRIDGE TO THE HIGHWAY 301 BRIDGE "REPRESENTATIVE MACK T. HINES HIGHWAY", AND TO ERECT APPROPRIATE MARKERS OR SIGNS ALONG THIS STREET THAT CONTAIN THE WORDS "REPRESENTATIVE MACK T. HINES HIGHWAY".

**ROLL OF HOUSE INVITATIONS COMMITTEE**

NAME	MEMBERS POLLED	YEAS	NAYS
Robert W. Leach, Sr.	<i>RL</i>	✓	
Marion B. Frye			
Gloria A. Haskins			
Herb Kirsh	<i>HK</i>	✓	
Vida Osteen Miller	<i>Miller</i>	✓	
TOTALS			

As Chairman of the House Invitations and Memorial Resolutions Committee, I certify that at least two thirds of the Committee have been contacted regarding this legislation and that a majority of the entire membership of the Committee has voted to poll this legislation out of Committee with a favorable report. The above polling sheet is transmitted so that the clerk may publish the results in the Journal.

*Robert W. Leach, Sr.*  
Rep. Robert W. Leach, Sr., Chairman

Rep. Hines

Rep. Battle ✓ *ms*