

*Dave Bowers
Traffic Eng.*



South Carolina Department of Transportation

Minutes

Department of Transportation Commission

Meeting of

December 17, 2003



MINUTES
DEPARTMENT OF TRANSPORTATION COMMISSION
December 17, 2003
Table of Contents

	Roll Call	<u>Page</u>
Section 1	Minutes – Meeting of October 24, 2003	1
Section 2	Sale of Surplus Right of Way Property	1
Section 3	Consulting Firm – Geotechnical Manual	1
Section 4	Consulting Firm – Widening US 21 Overpass York County	1
Section 5	Consulting Firm – Georgia Avenue Extension Aiken County	2
Section 6	Consulting Firm – Landscape Architectural Design	2
Section 7	Highway Construction Project – Abbeville County Letting of November 11, 2003	2
Section 8	Catawba COG System, Amended	2
Section 9	State Highway System, Action Rescinded	2
Section 10	State Highway System, Description Corrected	2
Section 11	State Highway System, Additions	2
Section 12	Highway Construction Contracts Letting of September 9, 2003, Revised	2
Section 13	Highway Construction Contracts Letting of October 14, 2003, Approved	2
Section 14	Highway Construction Contracts Letting of October 14, 2003, Revised	2
Section 15	Report of Invitations and Resolutions Committee	2
Section 16	2003 Financial Audit – January Agenda Item	3
Section 17	Horry County re \$10 Million Reserve Requirement	3
Section 18	Outdoor Advertising Policy, Amended	3
Section 19	Adjourn	3

MINUTES

DEPARTMENT OF TRANSPORTATION
OF
SOUTH CAROLINA

December 17, 2003

The regular monthly meeting of the Department of Transportation Commission was held in the Commission Room of the Headquarters Building in Columbia, South Carolina at 10:00 a.m. on December 17, 2003. In compliance with the Freedom of Information Act, the news media was advised in writing of the time, date and place of this meeting.

Present

Absent

Tee Hooper, Chairman, Presiding
Howell Clyborne
John N. Hardee
Robert W. Harrell
B. Bayles Mack
Eugene C. Stoddard
J. M. "Moot" Truluck (present by telephone)

Also Present: Elizabeth S. Mabry, Executive Director

SECTION 1: On motion of Commissioner Harrell, seconded by Commissioner Mack, the Commission unanimously passed a motion approving the October 24, 2003 Commission Minutes; copies of which had been previously mailed to each member of the Commission.

SECTION 2: The Commission unanimously passed a motion approving the sale of surplus right of way property, as shown in detail in the Appendix.

SECTION 3: The Commission unanimously passed a motion approving the request of the Department to advertise and select a consulting firm to provide services for the publication of a geotechnical manual and assistance with a geotechnical task group, as shown in the Appendix.

SECTION 4: The Commission unanimously passed a motion approving the request of the Department to advertise and select a consulting firm for the purpose of providing engineering services for the widening of US 21 overpass in York County, as shown in the Appendix.

SECTION 5: The Commission unanimously passed a motion approving the request of the Department to advertise, select and negotiate with consulting firms to provide necessary engineering services associated with the Georgia Avenue Extension project in Aiken County, as shown in detail in the Appendix.

SECTION 6: The Commission unanimously passed a motion approving the request of the Department to advertise and select landscape architectural design firms for various projects, as shown detail in the Appendix.

SECTION 7: The Commission unanimously passed a motion approving the request of the Department to approve the award of a project in Abbeville County to Eagle Construction Company. This project was in the November 11, 2003 highway letting and is shown in detail in the Appendix.

SECTION 8: The Commission unanimously passed a motion approving the request of the Department to amend the Catawba COG System Upgrade Program, shown in detail in the Appendix.

SECTION 9: The Commission unanimously passed a motion rescinding its action adding sections of roads to the State Highway System, as shown in the Appendix.

SECTION 10: The Commission unanimously passed a motion correcting the description of sections of State Highways previously added to the State Highway System, as shown in the Appendix.

SECTION 11: The Commission unanimously passed a motion approving the action of the Department in adding sections of roads to the State Highway System, as shown in detail in the Appendix.

SECTION 12: The Commission unanimously passed a motion approving the action of the Department in revising a project in the highway letting of September 9, 2003, as shown in detail in the Appendix.

SECTION 13: The Commission unanimously passed a motion approving the action of the Department concerning projects in the highway letting of October 14, 2003, as shown in detail in the Appendix.

SECTION 14: The Commission unanimously passed a motion approving the action of the Department in revising projects in the highway letting of October 14, 2003, as shown in detail in the Appendix.

SECTION 15: On behalf of the Invitations and Resolutions Committee, Commissioner Stoddard made a motion to approve the requests of the Horry County delegation to name a portion of SC 9 to Interstate 95 for Senator Dick Elliott and to name the interchange at US 701 and SC 9 Bypass for Davis Heniford, Jr. The motion also included a request from Laurens County to name SC 418 from the city limits of Fountain Inn to the Spartanburg County line for Claude A. Patton. Commissioner Mack seconded the motion and the Commission unanimously approved the requests.

★
610
611
612

SECTION 16: On motion of Commissioner Clyborne, seconded by Commissioner Stoddard, the Commission unanimously passed a motion to include on the January Commission meeting agenda a report on the fiscal year 2003 financial audit of the Department.

SECTION 17: On motion of Commissioner Harrell, seconded by Commissioner Clyborne, the Commission unanimously passed the following motion:

That SCDOT replace the Horry County \$10 million reserve requirement with an SCDOT guarantee, provided that, by March 31, 2004 the State Infrastructure Bank and Horry County have renegotiated their loan agreement whereby Horry County

- Extends the hospitality fees for up to 5 years and
- The loan payment amounts are restructured to reflect more realistic hospitality fee revenue projections
- Agrees that if it became necessary to draw on the SCDOT guarantee, Horry County would be obligated to repay SCDOT at the time county revenues are sufficient to make payment.

The SCDOT Executive Director is authorized to enter into any agreements necessary to implement the reserve replacement under the Commission terms.

SECTION 18: On motion of Commissioner Mack, seconded by Commissioner Clyborne, the Commission passed a motion approving the request of the Department to amend the Outdoor Advertising Policy, Vegetation, Policy, to reflect that the Department will recover actual costs of performing annual maintenance, as shown in detail in the Appendix. Commissioner Hardee abstained from voting on this motion.

SECTION 19: There being no further business to come before the Commission, the meeting was adjourned at 12:25. p.m.

Tee Hooper, Chairman



South Carolina Department of Transportation

Appendix

Department of Transportation Commission

Meeting of

December 17, 2003

1. File 42.285A / SC Route 295 / Spartanburg County

During construction of improvements on SC Route 295, under File 42.285A in Spartanburg County, near the City of Spartanburg, the Department acquired right of way for SC Route 295, by Title to Real Estate from Airlie, Inc. dated March 19, 1999.

The District Three Administrator received a request from an adjacent property owner asking to purchase a small piece of surplus right of way. The request was circulated to the Engineering sections to determine if said parcel could be declared surplus. After review it was determined that the parcel was surplus to Department needs. Therefore, a Quitclaim Deed for approximately 0.119 of an acre of land to SP Land, LLC was executed on July 8, 2003 in consideration of \$9,000.00.

2. File 43.686 / Road S-380 (Shaw Parkway) / Sumter County

During construction of improvements on Shaw Parkway, under File 43.686 in Sumter County, near the City of Sumter, the Department acquired right of way for Shaw Parkway Line XR (Road S-380), by Letter of Dedication from the City of Sumter.

During negotiations to settle a difficult acquisition case, the Department agreed to convey the Northern half of the abandoned Old Road S-380 to the Grantee as partial payment for the new right of way needed for the above project. Therefore, a Gratis Quitclaim Deed for approximately 0.55 of an acre of land to Alice Drive Baptist Church was executed on October 27, 2003.

3. File 4.128A / SC Route 81 / Anderson County

During construction of improvements on Long Road, under File 4.128A in Anderson County, near the City of Anderson, the Department acquired right of way for Long Road, by Title to Real Estate from Florence M. Tucker dated August 11, 2003.

Anderson County is in the process of constructing further improvements to Long Road at the intersection of SC Route 81 by relocating a portion of Long Road. The county has acquired right of way from Florence M. Tucker for the relocation with the agreement to exchange the old right of way. A very small portion of the Old Long Road right of way (0.14ac) was acquired by SCDOT, which the Department has agreed to deed to the county in order to complete this transaction. Therefore, a Gratis Quitclaim Deed for approximately 0.14 of an acre of land to Anderson County was executed on October 27, 2003.

4. File 21.675.1 / Road S -12 (Church Road) / Florence County

During construction of improvements on Road S-12 (Church Road), under File 21.675.1 in Florence County, near the City of Florence, the Department acquired right of way for Road S-12 (Church Road), by Title to Real Estate from Myrtle G. Cox dated October 10, 1977, from Betsy M. Childers Howle dated October 24, 1977, from Mildred Louise Whitehurst Oliver dated October 13, 1977, and from Herbert A. Fields dated October 27, 1977.

A request was received from the adjacent property owner, through Senator Maggie Glover, asking the Department to sell an uneconomic remainder comprising the above properties. The request was circulated to the Engineering sections to determine if said parcel could be declared surplus. After review it was determined that the parcel was surplus to Department needs. Therefore, a Quitclaim Deed for approximately 0.37 of an acre of land to New Ebenezer Church was executed on April 3, 2003 in consideration of \$9,000.00.

5. File 5.390 / Road S - 481 / Bamberg County

During construction of improvements on Road S-481 (Lacy Street), under File 5.390 in Bamberg County, in the City of Bamberg, the Department acquired right of way for Road S-481 (Lacy Street), by letter from the City Council dated October 14, 1968.

A request was received from Attorney Richard Ness asking the Department to assist with the title of an adjacent property where a dirt road, Road S-481 (Lacy Street), was once located. Research has shown that Road S-481 (Lacy Street) was received from Bamberg by letter and it cannot be determined if and when this portion of the dirt street existed and no easement interest was ever acquired. The request was circulated to the Engineering Sections to determine if said parcel could be declared surplus. After review, it was determined that the parcel was surplus to Department needs. Therefore, a Gratis Quitclaim Deed for approximately 0.09 of an acre of land to Richard P. Pinson was executed on October 29, 2003.

6. File 26.986 / SC Route 31 / Horry County

During construction of improvements on SC Route 31, under File 26.986 in Horry County, near the City of Longs, the Department acquired right of way for SC Route 9, by Condemnation from Harry Sourlis dated October 13, 2000.

In order to settle a difficult acquisition case the Department agreed to convey a small piece of surplus property as partial payment for the new right of way needed for the above project. Therefore, a Gratis Quitclaim Deed for approximately 1.309 of an acre of land to William C. Bell, Sr. was executed on October 30, 2003.

7. File 32.736.1 / Road S-36 / Lexington County

During construction of improvements on Road S-36 (St. Andrews Road), under File 32.736.1 in Lexington County, near the City of Columbia, the Department acquired right of way for Road S-36 (St. Andrews Road), by Title to Real Estate from Constance S. Jeffers dated May 27, 1987.

The Department, in its efforts to liquidate surplus from its inventory, set up a bid sale for the subject parcel between the adjacent property owners due to the size of the property. The Grantee offered the highest bid over the appraised value of \$7,500.00. Therefore, a Quitclaim Deed for approximately 0.11 of an acre of land to Jean B. McKenzie was executed on October 15, 2003 in consideration of \$7,600.00

**REQUEST FOR PROFESSIONAL ENGINEERING SERVICES FOR PUBLISHING A
GEOTECHNICAL MANUAL**

The Department requests Commission approval to advertise and select a consulting firm for the purpose of providing engineering services for the publication of a Geotechnical Manual and assistance with a Geotechnical Task Group. The Department currently utilizes Bridge Design Memoranda, Highway Design Manual, Standard Details and Standard Department Policies and Practices to serve as guidelines for the development of geotechnical reports and recommendations. The Department desires to consolidate these guidelines into one reference that will document the Department's geotechnical policies and practices. The Geotechnical Manual will promote efficiency in design and construction efforts and help to ensure uniformity in plan and specification details. The Manual will assist designers in the preparation of plans and reports for the traditional design-bid-build projects, design-build projects, as well as construction and maintenance projects. Based on current and projected workloads, the Department does not have sufficient staff to prepare the Manual. This project will be funded through the Federal Bridge Replacement Program.

**REQUEST FOR PROFESSIONAL ENGINEERING SERVICES FOR US 21
OVERPASS OVER I-77 IN YORK COUNTY**

The Department requests Commission approval to advertise and select a consulting firm or firms for the purpose of providing engineering services for the widening of the below bridge. Based on current and projected workload, the Department does not have sufficient staff to proceed with these projects. Project will be funded through Interstate Maintenance Program.

1] Widen US 21 Overpass Over I-77 in York County

Request for Consultant Engineering Services for the proposed Georgia Avenue
Extension Project
(Riverfront Road Extensions Project)

The Department requests Commission approval to advertise, select and negotiate with consulting firms to provide any and all necessary engineering associated with the preparation of preliminary plans and documents, right of way plans and final construction plan preparation for the Georgia Avenue Extension Project in Aiken County. This project will be developed as a part of the Riverfront Road Extensions Project. The Riverfront Road Extensions include Georgia Avenue Extension, the West Avenue Extension, the Crystal Lake Drive Extension and Railroad Avenue. The design of this project will require substantial coordination with the projects being developed by the city of North Augusta as well as private development. With this in mind, the SCDOT does not have adequate staff to complete the work in a timely manner.

Funding for engineering of this project in the amount of \$2.235 million has been obtained through the System Upgrade Program (\$1.435 million STP Funds, STIP page 18) and TEA-21 (\$1.8 million Transportation and Community and System Preservation Program Funds).

LANDSCAPE ARCHITECTURAL DESIGN SERVICES

The South Carolina Department of Transportation (SCDOT) requests Commission approval to advertise and select landscape architectural design firms for the projects listed below.

Project and County	Possible work
I-26 Berkeley/Charleston rest area (2)	landscaping near buildings
I-95 Florence County rest area (2)	landscaping near buildings
I-85 Cherokee County rest areas (2)	erosion fixes, landscaping near buildings
I-85 Anderson County rest areas (2)	grassing/hardscaping near building
I-77 York County welcome center (1)	enbankment at front

The SCDOT does not have sufficient staff to design this project inhouse.

Funding for this service will be provided from federal enhancement funds.
The SCDOT may select more than one firm to provide these services.



South Carolina
Department of Transportation

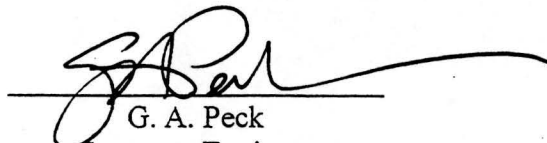
December 11, 2003

MEMORANDUM TO: D. H. Freeman, State Highway Engineer

Pursuant to the newspaper advertisements on October 6, 2003, and October 13, 2003, for **ONE (1)** contract, the Department received **THREE (3)** bids in the **Highway Letting of November 11, 2003**.

The **ONE (1)** contract is recommended for **AWARD**.

Summary and bid tabulation is attached.


G. A. Peck
Contracts Engineer



December 11, 2003


RECOMMENDED FOR AWARD

The following **ONE (1)** contract in the Highway Letting of **November 11, 2003**, is recommended for **AWARD** without the need for further concurrence or approval from the Federal Highway Administration or County Transportation Committees:

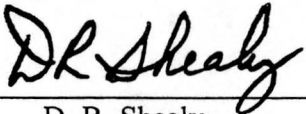
<u>COUNTY</u>	<u>SC FILE NO.</u>
ABBEVILLE	01.109B, 01.109B.1, 01.109B.2, & 01.109B.3

December 11, 2003


Submitted By:


G. A. Peck
Contracts Engineer

Recommended By:


D. R. Shealy
Director of Construction

Approved By:


D. H. Freeman
State Highway Engineer

Date: 12/16/03

**THE FOLLOWING CONTRACT
IN THE NOVEMBER 11, 2003 HIGHWAY LETTING IS
RECOMMENDED FOR AWARD**

LETTING DATE : 11/11/03

SOUTH CAROLINA DEPARTMENT OF TRANSPORTATION


DATE : 11/14/03

PAGE : 1

VENDOR RANKING

*(01.109B) ABBEVILLE COUNTY, SC FILE NOS. 1.109B, 1.109B.1, 1.109B.2, 1.109B.3, FAP NO. NH-MODL(019), PCN 025908R, 028266B, 028267B, 028268B. PROJECT CONSISTS OF ROAD AND BRIDGE WORK INCLUDING WIDENING OF SC 72, SEGMENT 2, FROM .51 MILES EAST OF S-162, TO 1.70 MILES EAST OF S-83; REPLACE BRIDGES OVER MCKENLEY AND CREEK, LITTLE RIVER, AND CALHOUN CREEK. TOTAL LENGTH OF PROJECT: 5.6250 MILES. COMPLETION DATE: SEE SPEC. PROVISIONS. DBE GOAL: 11.00%.

RANK	VENDOR NO./NAME	LOCATION	TOTAL BID	% OVER LOW BID
1	1EA001	EAGLE CONSTRUCTION CO., INC.	\$ 18,398,222.48	0.0000%
2	1MO005	MORGAN CORPORATION	\$ 19,408,960.66	0.0000%
3	1SA015	SATTERFIELD CONST. CO., INC.	\$ 19,872,828.92	0.0000%

THIS IS TO CERTIFY THAT THIS IS A TRUE AND CORRECT COPY OF ALL
THE BIDS RECEIVED ON 11/11/03 FOR THIS PROJECT.
CONTRACT ADMINISTRATOR  DATE 12/09/03

APPROVED BY: Elizabeth S. Mabry
TITLE: EXECUTIVE DIRECTOR

Attached you will find a request to the Commission to amend the Catawba COG System Upgrade Program to include funding for the following:

The widening of SC 160 from 2 to 5 lanes from US 521 in Lancaster County to Beldon Wire, and from 2 to 3 lanes Beldon Wire to the Fort Mill Bypass in York County. Funding includes \$900 thousand in design funds for FY 2004, \$600 thousand for right of way acquisition in FY 2005, and \$2.5 million in both FY 2006 and FY 2007 for construction.

In addition, we request the Commission approve the inclusion of a total of \$400 thousand in design, right of way, and construction funds in FY 2004 for improvements to the intersection of S-16 and S-178 in Union County.

The previous SC 55 budget for FY 2003 through FY 2007 is decreased and will be redistributed to these two new projects.

Recommendations 12/17/03

ORIGINAL UPATED

RESCIND ACTION ADDING ROAD TO STATE HIGHWAY SYSTEM

It is recommended the Commission rescind its action adding the following section of road to the State Highway System as follows:

Addition Number

Description

Orangeburg County

2147



Tracer Lane (Road S-1263 - State Dirt Road) extending from Road S-376 to Stevenson Road (OC-1111) - approximately 0.9 mile

Designated S-1263

Added to System 1/17/02

Note: This road is a duplication of Road S-1263 (Addition 1263) which was added to the State Highway System as a belt line addition on 10/20/1966.

ORIGINAL UPDATES

CORRECTION OF DESCRIPTION OF STATE HIGHWAYS

It is recommended the Commission correct the description of sections of State Highway previously added to the State Highway System to read as follows:

Addition Number

Description

Anderson County

150



Section of road from Road S-53, approximately 1.3 miles south of SC Route 86, southwesterly to U.S. Route 29 - approximately 2.17 miles (Designated S-150); thence from a another point on U.S. Route 29, 0.13 mile south of S-150, southwesterly to S.C. Route 8, with a 0.06 mile spur near U.S. Route 29 - approximately 0.76 mile (Designated S-59) Total length 2.93 miles

(Added to System 7-15-1948)

Note: The above revision is recommended since S-150 was relocated where it intersects with U.S. Route 29 by File 4.130A. This relocation requires the lower section of S-150 be renumbered S-59.

Cherokee County

410



Section of road in and adjacent to Blacksburg from S-127 (old location of S.C. Route 198) northeasterly to end near SC Route 198 (new location) - approximately 0.42 mile (Designated S-620); also section of road from SC Route 198 (new facility) northeasterly, easterly and southerly to end at a county road (approximately 0.29 mile), with a 0.21 mile spur, 0.04 mile northeast of SC Route 198, northwesterly and northerly to end - approximately 0.50 mile (Designated S-129) Total Length 0.92 mile
(Added to System 4-21-1966)

565



A section of road in and adjacent to Blacksburg from S-127 (old location of SC Route 198) northwesterly and southwesterly to end - approximately 0.50 mile
(Designated S-410)
(Added to System 9-15-1977)

Note: SC Route 198 was relocated under File 11.689. Thus the above revisions are recommended to show the roads as they now exist after the relocation of SC 198.

ORIGINAL OPERATOR

Addition Number

Description

Dorchester County

68



Section of road adjacent to Summerville from U.S. Route 78
approximately 0.6 mile southeast of its intersection with Route 173
northerly to S-18-182 -
approximately 0.49 mile
(Designated S-68)
(Added to System 6-27-1947)

182



A belt line road from the junction of Route 78 and 173 easterly to the new
county line -
approximately 0.72 mile
(Designated S-182)
(Added to System 8-20-1953)

Note: The SC Geodetic Survey has determined that the boundary as
recognized on the ground is not a straight line as called for in the statutes.
The SC Geodetic Survey reconstructed the line as defined by the statues
and presented its conclusions at a meeting of the Dorchester County and
Berkeley County officials in 2000. The above changes are recommended to
show the roads in the correct county due to the Berkeley-Dorchester
County Line between Sawmill Branch and Four Hole Swamp.

ADDITIONS TO THE STATE HIGHWAY SYSTEM

It is recommended the Commission add the following sections of road to the State Highway System as follows:

Addition Number

Description

Aiken County

2317



A Frontage Road (Bergen Road) north of I-20 (Milepost 1) from a point 0.07 mile southeast of S. C. Route 230 in North Augusta easterly to S-2183 - approximately 1.23 miles
Designated S-2180

Note: The above road addition is requested by the City of North Augusta. In return the Department will accept maintenance responsibility for several road in North Augusta. A request to remove these roads is being submitted for approval also. This qualifies under the exchange of mileage under the deletion and removal of roads from the Secondary System.

Berkeley County

1316



Section of road (old S-18-67 and S-18-81) adjacent to Summerville from the old Berkeley County Line at S-8-305 southerly and easterly - approximately 1.29 miles
Designated S-305

1317



Section of road (old S-18-81) adjacent to Summerville from S-18-182 (now S-18-32) at a point 1.42 miles northeast of US 78 northeasterly to S-8-305 - approximately 0.22 mile
Designated S-231

1318









Ninth North Street adjacent to Summerville from a point 0.16 mile from S-18-252 northeasterly - approximately 0.02 mile
Designated S-128

Addition Number

Description

Berkeley County continued

- | | | |
|------|---|--|
| 1319 |  | Section of road adjacent to Summerville from a point 2.85 miles southeast of S-8-16 southerly to the new Berkeley County Line at a point 0.80 mile north of U. S. Route 78 -
approximately 0.12 mile
Designated S-46 |
| 1320 |  | Section of road adjacent to Summerville from a point 0.2 mile south of S-8-101 (old county line) southerly to S-18-58 at the new county line (0.18 mile north of S-18-769) -
approximately 0.24 mile
Designated S-16 |
| 1321 |  | Section of road adjacent to Summerville from a point 0.61 mile northwest of S-8-16 (old county line) northwesterly to S-18-22 at the new county line (1.18 mile northeast of US 78) -
approximately 0.57 mile
Designated S-101 |
| 1322 |  | Section of road (old S-18-67) adjacent to Summerville from the Dorchester County Line, at a point 0.27 mile south of S-8-305 northerly to S-8-305 -
approximately 0.27 mile
Designated S-232 |
| 1323 |  | A Frontage road south of I-26 from S.C. Route 27 (milepost 187) northwesterly -
approximately 0.6 mile
Designated S-233 |
| 1324 |  | Section of road (old Dorchester S-182) adjacent to Summerville from the old county line (0.13 mile from S-8-54) to the new county line (0.06 mile from S-18-68) -
approximately 0.72 mile)
Designated S-32 |

Addition Number

Description

Berkeley County continued

1325



Section of road (old location of S-18-69) adjacent to Summerville from the
Dorchester County Line to present S-54 (0.07 mile southwest of S-8-305) -
approximately 0.69 mile
Designated S-54

Cherokee County

677



Mountain Street (old location of SC Route 198) in the Town of Blacksburg from
U.S. Route 29 northwesterly and northeasterly to the new location of SC Route
198 -
approximately 0.69 mile
Designated S-127

Note: SC Route 198 was relocated under File 11.689. Thus the above is
recommended to add the old section of SC Route 198 to the secondary system.

Dorchester County

872






West Boundary Street (old S-10-2396) from Road S-18-846 (Addition 846)
northeasterly to the Charleston/Dorchester County Line at Road
S-10-2396 -
approximately 0.58 mile
To be designated S-846

Note: The above addition is recommended due to the Charleston/Dorchester
County Line change signed by Governor Hodges on May 30, 2000. State Bill
4-3-234 transferred additional areas from Charleston County to Dorchester
County removal for Charleston County is also being submitted.


Addition Number

Description

Kershaw County

- 1058  Hunting Incorporated Road extending from Road S-46 (Hermitage Pond Road) to S. C. Route 34 - approximately 0.56 mile
To be designated S-1058
- 1059  Garlits Drive extending from Road S-47 northerly to Road S-1060 (Ivo Circle) - approximately 0.64 mile
To be designated S-1059
- 1060  Ivo Circle extending from Road S-1059 (Garlits Drive) forming a loop back to Road S-1059 (Garlits Drive) - approximately 129 miles
To be designated S-1060

Lexington County

- 1935  Victor Road extending from S. C. Route 6 to Road S-1929 (Sharpes Hill Road) - approximately 1.15 miles
To be designated S-1935

Addition Number

Description

Orangeburg County

- 2162 (X) Twin Lakes Road (OC-2169) extending from Road S-176 to end with a spur - approximately 0.7 mile
To be designated S-2162
Note: This road is being added contingent on sufficient mileage being removed from the State Highway System. Like mileage will be returned to Orangeburg County as soon as construction has begun on this road.
- 2163 (X) Dempsey Drive (OC-1124) extending from U. S. Route 301 - approximately 0.3 mile
To be designated S-2163
Note: This road is being added contingent on sufficient mileage being removed from the State Highway System. Like mileage will be returned to Orangeburg County as soon as construction has begun on this road.
- 2164 (X) Morningside Drive (OC-1654) extending from U. S. Route 601 to end with spur - approximately 0.6 mile
To be designated S-2164
Note: This road is being added contingent on sufficient mileage being removed from the State Highway System. Like mileage will be returned to Orangeburg County as soon as construction has begun on this road.
- 2165 (X) Pops Drive (OC-2325) extending from Road S-367 to end - approximately 0.4 mile
To be designated S-2165
Note: This road is being added contingent on sufficient mileage being removed from the State Highway System. Like mileage will be returned to Orangeburg County as soon as construction has begun on this road.



South Carolina
Department of Transportation

October 30, 2003

MEMORANDUM TO: D. H. Freeman, State Highway Engineer

The recommendation to award the contract for SC File No. 46.24041 in the Highway Letting of September 9, 2003, is hereby **REVISED**. The recommendation to award the contract was part of the Recommendation Memorandum dated October 7, 2003; however, it has since been determined that are not enough maintenance funds in Engineering District # 4 to cover the contract. It is now recommended that all bids for the project be rejected.

Summary and bid tabulation is attached.

A handwritten signature in dark ink, appearing to read "G. A. Peck", is written over a horizontal line.

G. A. Peck
Contracts Engineer



October 30, 2003

"REVISION TO RECOMMENDATION DATED OCTOBER 7, 2003"

The following project in the Highway Letting of September 9, 2003, was previously recommended for award. The previous recommendation dated October 7, 2003 is rescinded. It is now recommended that the project not be awarded and all bids be rejected:

COUNTY

FILE NO.

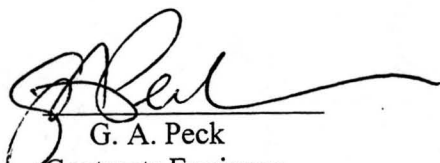
YORK

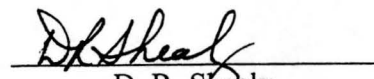
46.24041

REASON: There are not enough maintenance funds in Engineering District # 4 to cover the project.

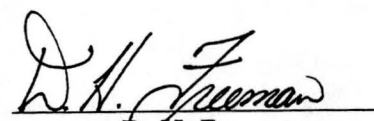
Submitted By

Recommended By:


G. A. Peck
Contracts Engineer


D. R. Shealy
Director of Construction

Approved By:


D. H. Freeman
State Highway Engineer

Date: 11/22/03

THE FOLLOWING PROJECT IS RECOMMENDED FOR REJECTION

SOUTH CAROLINA DEPARTMENT OF TRANSPORTATION


DATE : 09/18/03

PAGE : 1

TABULATION OF BIDS

*(46.24041) YORK COUNTY, SC FILE NOS. 46.24041, PCN 462441M. PROJECT CONSISTS OF ROAD WORK INCLUDING REPAIR OF CONCRETE SIDEWALKS, DRIVEWAYS, AND, HANDICAP RAMPS, LOCATION: VARIOUS LOCATIONS IN YORK COUNTY. TOTAL LENGTH OF PROJECT: 2.3200 MILES. COMPLETION DATE: 03/31/2004. DBE GOAL: 0.00%.

RANK	VENDOR NO./NAME	LOCATION	TOTAL BID	% OVER LOW BID
1	17S001	7 STAR CONSTRUCTION CO., INC.	\$ 113,570.00	0.0000%
2	1PL001	P & L EROSION CONTROL, ETC., INC.	\$ 115,265.00	0.0000%
3	1AD003	ADVANCE OUTDOOR SERVICES	\$ 119,960.00	0.0000%
4	1CR002	C. RAY MILES CONST. CO.	\$ 136,566.00	0.0000%
5	1BO002	BOGGS PAVING	\$ 165,920.00	0.0000%
6	1LJ001	L- J, INC.	\$ 186,742.60	0.0000%

THIS IS TO CERTIFY THAT THIS IS A TRUE AND CORRECT COPY OF ALL
THE BIDS RECEIVED ON 09/09/03 FOR THIS PROJECT.
CONTRACT ADMINISTRATOR  DATE 10/07/03

APPROVED BY: Elizabeth S. Mabry
TITLE: EXECUTIVE DIRECTOR



South Carolina
Department of Transportation

November 13 2003

MEMORANDUM TO: D. H. Freeman, State Highway Engineer

Pursuant to the newspaper advertisement on September 8, 2003, September 15, 2003, and September 22, 2003 for the **THIRTY-EIGHT (38)** contracts, the Department received **ONE HUNDRED TWO (102)** bids in the Highway Letting of **October 14, 2003**.

TWENTY-SIX (26) contracts are recommended for **AWARD**.

SIX (6) contracts are recommended for **REJECTION**.


TWO (2) contracts received **NO BIDS**.

TWO (2) contracts were **REMOVED FROM THE LETTING** before bids were opened.

ONE (1) contract was **PREVIOUSLY RECOMMENDED FOR AWARD** in Recommendation Memorandum dated October 14, 2003.

ONE (1) contract has **RECOMMENDATION PENDING**

Summary and bid tabulations are attached.


G. A. Peck
Contracts Engineer

November 13, 2003

RECOMMENDED FOR AWARD

The following **TWENTY (20)** contracts in the Highway Letting of **October 14, 2003**, are recommended for **AWARD** without the need for further concurrence or approval from the Federal Highway Administration or County Transportation Committees:

<u>COUNTY</u>	<u>SC FILE NO.</u>
ABBEVILLE, EDGEFIELD, GREENWOOD, & LAURENS	1.33041, 19.33041, 24.33041, 30.33041, 33.33041, 36.33041, & 41.33041
ANDERSON, OCONEE, PICKENS, & SPARTANBURG	4.33041, 37.33041, 39.33041, & 42.33041
BERKELEY & CHARLESTON	8.33041 & 10.33041
CHARLESTON	10.127B
CHEROKEE	11.100B
CHESTER & FAIRFIELD	12.33041 & 20.33041
CHESTER & FAIRFIELD	12.130B & 20.120B
CHESTERFIELD & LANCASTER	13.33041 & 29.33041
CHESTERFIELD & LANCASTER	13.121B, 29.121B & 29.122B
GREENVILLE	23.123B
GREENWOOD	24.2001.3
GREENWOOD	24.644
GREENWOOD	24.115B
GREENWOOD	24.127B

November 13, 2003

Continued from previous page:

<u>COUNTY</u>	<u>SC FILE NO.</u>
HORRY	26.2003.4, 26.2003.5, 26.2003.6 & 26.2003.7
KERSHAW & SUMTER	28.33041 & 43.33041
LANCASTER	29.24041
NEWBERRY	36.104B & 36.105B
SALUDA	41.117B
YORK	46.33041

RECOMMENDED FOR AWARD

The following **FIVE (5)** contracts in the Highway Letting of **October 14, 2003**, are recommended for **AWARD SUBJECT TO CONCURRENCE** from the **FEDERAL HIGHWAY ADMINISTRATION**:

<u>COUNTY</u>	<u>SC FILE NO.</u>
ANDERSON, GREENVILLE, OCONEE, PICKENS, & SPARTANBURG	4.149B, 4.150B, 23.205B, 23.207B, 23.207B, 37.135B, 39.133B, 42.185B, & 42.187B
CHEROKEE	11.129B
COLLETON, DORCHESTER, HAMPTON, & JASPER	15.120B, 18.134B, 25.128B, & 27.114B
GREENVILLE	23.199B
SPARTANBURG	42.501A & 42.501A.1

November 13, 2003

RECOMMENDED FOR AWARD

The following **ONE (1)** contract in the Highway Letting of **October 14, 2003**, are recommended for **AWARD SUBJECT TO APPROVAL** by the **Saluda County Transportation Committee**:

<u>COUNTY</u>	<u>SC FILE NO.</u>
SALUDA	41.102C & 41.103C

RECOMMENDED FOR REJECTION

All bids for the following **SIX (6)** contracts in the Highway Letting of **October 14, 2003**, are recommended for **REJECTION**:

<u>COUNTY</u>	<u>SC FILE NO.</u>
AIKEN, LEXINGTON, & RICHLAND	2.33041, 32.33041, & 40.33041

Reason: Low bid exceeded the Engineer's by more than 10%.

ALLENDALE, BAMBERG, BARNWELL, & HAMPTON	3.33041, 5.33041, 6.33041, & 25.33041
--	--

Reason: Low bid exceeded the Engineer's by more than 10%.

BEAUFORT, COLLETON, & JASPER	7.33041, 15.33041, & 27.33041
---------------------------------	----------------------------------

Reason: Low bid exceeded the Engineer's by more than 10%.

November 13, 2003

Continued from previous page:

<u>COUNTY</u>	<u>SC FILE NO.</u>
CHEROKEE & UNION	11.33041 & 44.33041

Reason: Low bid exceeded the Engineer's by more than 10%.

McCORMICK	33.29031
------------------	-----------------

Reason: Low bid exceeded the Engineer's by more than 10%.

NEWBERRY	36.140B
-----------------	----------------

Reason: Low bid exceeded the Engineer's by more than 10%.

NO BIDS RECEIVED

The following **TWO (2)** contracts in the Highway Letting of October 14, 2003 did not receive any bids:

<u>COUNTY</u>	<u>SC FILE NO.</u>
CALHOUN, CLARENDON, & ORANGEBURG	09.33041, 14.33041, & 38.33041
LEXINGTON	32.207B

November 13, 2003

REMOVED FROM THE LETTING

The following **TWO (2)** contracts in the Highway Letting of October 14, 2003 were removed from the letting before any bids were received:

<u>COUNTY</u>	<u>SC FILE NO.</u>
DARLINGTON, FLORENCE & MARLBORO	16.33041, 21.33041, & 35.33041
GEORGETOWN, HORRY, MARION & WILLIAMSBURG	22.33041, 26.33041, 34.33041 & 45.33041

PREVIOUSLY RECOMMENDED FOR AWARD

The following **ONE (1)** contract in the Highway Letting of October 14, 2003 was previously recommended for award in a Recommendation Memorandum dated October 14, 2003:

<u>COUNTY</u>	<u>SC FILE NO.</u>
CHARLESTON	10.2001.2


RECOMMENDATION PENDING

The recommendation for the following **ONE (1)** contract in the Highway Letting of October 14, 2003 has not been determined:


<u>COUNTY</u>	<u>SC FILE NO.</u>
SPARTANBURG	42.512A, 42.512A.1, 42.512A.3, 42.512A.4, 42.512A.2, & 42.512A.5

November 13, 2003


Submitted By:


G. A. Peck
Contracts Engineer

Recommended By:


D. R. Shealy
Director of Construction

Approved By:


D. H. Freeman
State Highway Engineer

Date: 11/14/03

THE FOLLOWING CONTRACTS
IN THE OCTOBER 14, 2003 HIGHWAY LETTING ARE
RECOMMENDED FOR AWARD

LETTING DATE : 10/14/03

SOUTH CAROLINA DEPARTMENT OF TRANSPORTATION

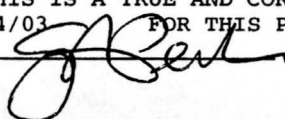
DATE : 10/31/03

PAGE : 1

*(01.33041) ABBEVILLE, EDGEFIELD, GREENWOOD, LAURENS, McCORMICK, NEWBERRY, SALUDA COUNTIES, SC FILE NOS. 01.33041, 19.33041, 24.33041, 30.33041, 33.33041, 36.33041, 41.33041, PCN 013341M, 193341M, 243341M, 303341M, 333341M, 363341M, 413341M. PROJECT CONSISTS OF ROAD WORK INCLUDING SHOULDER PAVING.

TOTAL LENGTH OF PROJECT: 25.7100 MILES. COMPLETION DATE: 05/31/2004. DBE GOAL: 0.00%.

RANK	VENDOR NO./NAME	LOCATION	TOTAL BID	% OVER LOW BID
1	1SA015 SATTERFIELD CONST. CO., INC.	GREENWOOD, SC	\$ 1,416,776.13	0.0000%

THIS IS TO CERTIFY THAT THIS IS A TRUE AND CORRECT COPY OF ALL
THE BIDS RECEIVED ON 10/14/03 FOR THIS PROJECT.
CONTRACT ADMINSTRATOR  DATE 11/11/03

APPROVED BY: Elizabeth S. Mabry
TITLE: EXECUTIVE DIRECTOR

SOUTH CAROLINA DEPARTMENT OF TRANSPORTATION

DATE : 10/31/03

PAGE : 1

*(04.33041) ANDERSON, OCONEE, PICKENS & SPARTANBURG COUNTIES, SC FILE NOS. 04.33041, 37.33041, 39.33041, 42.33041, PCN 043341M, 373341M, 393341M, 423341M. PROJECT CONSISTS OF ROAD WORK INCLUDING SHOULDER PAVING. TOTAL LENGTH OF PROJECT: 18.0800 MILES. COMPLETION DATE: 05/31/2004. DBE GOAL: 0.00%.

RANK	VENDOR NO./NAME	LOCATION	TOTAL BID	% OVER LOW BID
1	1FR001	F & R ASPHALT, INC.	\$ 765,568.21	0.0000%
2	1SL002	SLOAN CONSTRUCTION CO., INC.	\$ 808,762.91	0.0000%
3	1AS002	ASHMORE BROTHERS, INC.	\$ 829,860.71	0.0000%

THIS IS TO CERTIFY THAT THIS IS A TRUE AND CORRECT COPY OF ALL
THE BIDS RECEIVED ON 10/14/03 FOR THIS PROJECT.
CONTRACT ADMINSTRATOR [Signature] DATE 11/11/03

APPROVED BY: Elizabeth S. Mabry
TITLE: EXECUTIVE DIRECTOR

SOUTH CAROLINA DEPARTMENT OF TRANSPORTATION

DATE : 10/31/03

PAGE : 1

*(04.149B) ANDERSON, GREENVILLE, OCONEE, PICKENS & SPARTANBURG COUNTIES, SC FILE NOS: 04.149B, 04.150B, 23.205B, 23.207B, 37.135B, 39.133B, 42.185B, 42.187B, FED AID PROJECT NOS. NH-RFMT(273), NH-RFMT(286), NH-RFMT(287), STP-RFMT(274), STP-RFMT(275), STP-RFMT(276), STP-RFMT(277), STP-RFMT(278), PCN 030014M, 030016M, 030018M, 030020M, 030022M, 030024M, 030134M, 030135M. PROJECT CONSISTS OF RESURFACING WORK INCLUDING MILLING AND PAVING. TOTAL LENGTH OF PROJECT: 40.9600 MILES. COMPLETION DATE: 11/30/2004. DBE GOAL: 9.00%.

RANK	VENDOR NO./NAME	LOCATION	TOTAL BID	% OVER LOW BID
1	1AS002	ASHMORE BROTHERS, INC.	\$ 4,859,205.84	0.0000%
2	1SL002	SLOAN CONSTRUCTION CO., INC.	\$ 5,882,420.45	0.0000%

THIS IS TO CERTIFY THAT THIS IS A TRUE AND CORRECT COPY OF ALL
THE BIDS RECEIVED ON 10/14/03 FOR THIS PROJECT.
CONTRACT ADMINSTRATOR SA Best DATE 11/11/03

APPROVED BY: Elizabeth S. Mabry
TITLE: EXECUTIVE DIRECTOR

SOUTH CAROLINA DEPARTMENT OF TRANSPORTATION

DATE : 10/31/03

PAGE : 1

*(08.33041) BERKELEY & CHARLESTON COUNTIES, SC FILE NOS. 08.33041, 10.33041, STATE PROJECT NOS. 08.33041, 10.33041, PCN 083341M, 103341M. PROJECT CONSISTS OF ROAD WORK INCLUDING SHOULDER PAVING. TOTAL LENGTH OF PROJECT: 12.7400 MILES. COMPLETION DATE: 04/30/2004. DBE GOAL: 0.00%.

RANK	VENDOR NO./NAME	LOCATION	TOTAL BID	% OVER LOW BID
1	1BA007	BANKS CONST. CO.	\$ 673,909.63	0.0000%
2	1SA007	SANDERS BROTHERS CONST.CO., INC	\$ 797,154.27	0.0000%

THIS IS TO CERTIFY THAT THIS IS A TRUE AND CORRECT COPY OF ALL
THE BIDS RECEIVED ON 10/14/03 FOR THIS PROJECT.
CONTRACT ADMINSTRATOR GA Sent DATE 11/11/03

APPROVED BY: Elizabeth S. Mabry
TITLE: EXECUTIVE DIRECTOR


SOUTH CAROLINA DEPARTMENT OF TRANSPORTATION

DATE : 10/31/03

PAGE : 1

*(10.127B) CHARLESTON COUNTY, SC FILE NOS. 10.127B, FED AID PROJECT NO. BRZ-BR10(012), PCN 026444B, 026444R - PROJECT CONSISTS OF BRIDGE & APPROACH WORK INCLUDING R. C. FLAT SLAB AND ON S-54. TOTAL LENGTH OF PROJECT: 0.1280 MILES. COMPLETION DATE: SEE SPECIAL PROVISIONS. A+B BIDDING - DBE GOAL: 6.00%.

RANK	VENDOR NO./NAME	LOCATION	PLUS TIME:	ITEM BID	TOTAL BID	% OVER LOW BID
1	1CA003	CAPE ROMAIN CONTRACTORS		WANDO, SC	\$ 637,440.48	0.0000%
2	1TH001	TIC THE INDUSTRIAL CO.		STEAMBOAT SPRINGS, CO	\$ 905,884.35	0.0000%
3	1UN002	UNITED CONTRACTORS, INC.		CHESTER, SC	\$ 804,656.45	0.0000%

THIS IS TO CERTIFY THAT THIS IS A TRUE AND CORRECT COPY OF ALL
THE BIDS RECEIVED ON 10/14/03 FOR THIS PROJECT.
CONTRACT ADMINSTRATOR  DATE 11/11/03

APPROVED BY: Elizabeth S. Mabry
TITLE: EXECUTIVE DIRECTOR

SOUTH CAROLINA DEPARTMENT OF TRANSPORTATION

DATE : 10/31/03
PAGE : 1

*(11.100B) CHEROKEE COUNTY, SC FILE NOS. 11.100B, FED AID PROJECT NO. IBR-BRT-BR11(006), PCN 024387B, 024387R. PROJECT CONSISTS OF BRIDGE & APPROACH WORK INCLUDING STRUCTURAL STEEL GIRDER ON US 29. TOTAL LENGTH OF PROJECT: 0.6970 MILES. COMPLETION DATE: 04/30/2005. DBE GOAL: 8.00%.

RANK	VENDOR NO./NAME	LOCATION	TOTAL BID	% OVER LOW BID
1	1CR007	CROWDER CONST. CO.	\$ 4,341,326.02	0.0000%
2	1BL011	BLYTHE CONST.	\$ 4,469,762.41	0.0000%
3	1SL002	SLOAN CONSTRUCTION CO., INC.	\$ 4,489,361.92	0.0000%
4	1UN002	UNITED CONTRACTORS, INC.	\$ 4,598,432.92	0.0000%
	1CA007	CAROLINA BRIDGE CO.		IRREGULAR

THIS IS TO CERTIFY THAT THIS IS A TRUE AND CORRECT COPY OF ALL
THE BIDS RECEIVED ON 10/14/03 FOR THIS PROJECT.
CONTRACT ADMINSTRATOR [Signature] DATE 11/14/03

APPROVED BY: Elizabeth S. Mabry
TITLE: EXECUTIVE DIRECTOR


SOUTH CAROLINA DEPARTMENT OF TRANSPORTATION

DATE : 10/31/03

PAGE : 1

*(11.129B) CHEROKEE COUNTY, SC FILE NO. 11.129B, FED AID PROJECT NO. IM-IM11(005), PCN 029592R. PROJECT CONSISTS OF ROAD WORK INCLUDING DRAINAGE, GRADING, GUARDRAIL, HOT MIX ASPHALT PAVING AND MILLING. TOTAL LENGTH OF PROJECT: 0.7130 MILES. COMPLETION DATE: 05/31/2004. DBE GOAL: 8.00%.

RANK	VENDOR NO./NAME	LOCATION	TOTAL BID	% OVER LOW BID
1	1SL002	SLOAN CONSTRUCTION CO., INC.	\$ 752,927.37	0.0000%
2	1FR001	F & R ASPHALT, INC.	\$ 789,954.40	0.0000%
3	1PL005	PLOWDEN CONSTRUCTION CO., INC.	\$ 1,375,065.68	0.0000%

THIS IS TO CERTIFY THAT THIS IS A TRUE AND CORRECT COPY OF ALL
THE BIDS RECEIVED ON 10/14/03 FOR THIS PROJECT.
CONTRACT ADMINISTRATOR  DATE 11/11/03

APPROVED BY: Elizabeth S. Mabry
TITLE: EXECUTIVE DIRECTOR


SOUTH CAROLINA DEPARTMENT OF TRANSPORTATION

DATE : 10/31/03

PAGE : 1

*(12.33041) CHESTER & FAIRFIELD COUNTIES, SC FILE NOS. 12.33041, 20.33041, FED AID PROJECT NOS. 12.33041, 20.33041, PCN 123341M, 203341M. PROJECT CONSISTS OF ROAD WORK INCLUDING SHOULDER PAVING. TOTAL LENGTH OF PROJECT: 5.570 MILES. COMPLETION DATE: 05/31/2004. DBE GOAL: 0.00%.

RANK	VENDOR NO./NAME	LOCATION	TOTAL BID	% OVER LOW BID
1	1LC001	LCI-LINEBERGER CONST., INC.	\$ 219,309.39	0.0000%
2	1BO002	BOGGS PAVING	\$ 262,555.29	0.0000%
3	1TH013	THE LANE CONST. CORP.	\$ 292,122.41	0.0000%
4	1SA015	SATTERFIELD CONST. CO., INC.	\$ 350,481.20	0.0000%

THIS IS TO CERTIFY THAT THIS IS A TRUE AND CORRECT COPY OF ALL
THE BIDS RECEIVED ON 10/14/03 FOR THIS PROJECT.
CONTRACT ADMINISTRATOR  DATE 11/11/03

APPROVED BY: Elizabeth S. Mabry
TITLE: EXECUTIVE DIRECTOR


SOUTH CAROLINA DEPARTMENT OF TRANSPORTATION

DATE : 10/31/03

PAGE : 1

*(12.130B) CHESTER & FAIRFIELD COUNTIES, SC FILE NOS. 12.130B, 20.120B, FED AID PROJECT NOS. NH-RFMT(232), STP-REMT(217), PCN 029508M, 029534M. PROJECT CONSISTS OF RESURFACING WORK INCLUDING RESURFACING. TOTAL LENGTH OF PROJECT: 5.2700 MILES. COMPLETION DATE: 09/30/2004. DBE GOAL: 15.00%.

RANK	VENDOR NO./NAME	LOCATION	TOTAL BID	% OVER LOW BID	
1	1SA015	SATTERFIELD CONST. CO., INC.	GREENWOOD, SC	\$ 2,148,070.93	0.0000%
2	1BO002	BOGGS PAVING	MONROE, NC	\$ 2,267,283.93	0.0000%
3	1CR002	C. RAY MILES CONST. CO.	LUGOFF, SC	\$ 2,461,949.38	0.0000%
4	1TH013	THE LANE CONST. CORP.	MERIDEN, CT	\$ 2,463,087.17	0.0000%
5	1LC001	LCI-LINEBERGER CONST., INC.	LANCASTER, SC	\$ 2,491,794.31	0.0000%

THIS IS TO CERTIFY THAT THIS IS A TRUE AND CORRECT COPY OF ALL
THE BIDS RECEIVED ON 10/14/03 FOR THIS PROJECT.
CONTRACT ADMINISTRATOR  DATE 11/11/03


APPROVED BY: Elizabeth S. Mabry
TITLE: EXECUTIVE DIRECTOR

SOUTH CAROLINA DEPARTMENT OF TRANSPORTATION

DATE : 10/31/03
PAGE : 1

*(13.33041) CHESTERFIELD & LANCASTER COUNTIES, SC FILE NOS. 13.33041, 29.33041, PCN 133341M, 293341M. PROJECT CONSISTS OF ROAD WORK INCLUDING SHOULDER PAVING. TOTAL LENGTH OF PROJECT: 12.6900 MILES. COMPLETION DATE: 05/31/2004. DBE GOAL: 0.00%.

RANK	VENDOR NO./NAME	LOCATION	TOTAL BID	% OVER LOW BID
1	1AP002	APAC-ATLANTIC, INCORPORATED	\$ 518,499.41	0.0000%
2	1LC001	LCI-LINEBERGER CONST., INC.	\$ 557,255.26	0.0000%
3	1BO002	BOGGS PAVING	\$ 617,900.14	0.0000%

THIS IS TO CERTIFY THAT THIS IS A TRUE AND CORRECT COPY OF ALL
THE BIDS RECEIVED ON 10/14/03 FOR THIS PROJECT.
CONTRACT ADMINISTRATOR  DATE 11/11/03

APPROVED BY: Elizabeth S. Mabry
TITLE: EXECUTIVE DIRECTOR


SOUTH CAROLINA DEPARTMENT OF TRANSPORTATION

DATE : 10/31/03

PAGE : 1

*(13.121B) CHESTERFIELD & LANCASTER COUNTIES, SC FILE NOS. 13.121B, 29.121B, 29.122B, FED AID PROJECT NOS. NH-RFMT(229), STP-RFMT(230), STP-RFMT(231), PCN 029531M, 029532M, 029533M. PROJECT CONSISTS OF RESURFACING WORK INCLUDING RESURFACING. TOTAL LENGTH OF PROJECT: 11.0100 MILES. COMPLETION DATE: 09/30/2004. DBE GOAL: 13.00%.

RANK	VENDOR NO./NAME	LOCATION	TOTAL BID	% OVER LOW BID
1	1AP002	APAC-ATLANTIC, INCORPORATED	\$ 2,399,858.26	0.0000%
2	1BO002	BOGGS PAVING	\$ 2,407,826.90	0.0000%

THIS IS TO CERTIFY THAT THIS IS A TRUE AND CORRECT COPY OF ALL
THE BIDS RECEIVED ON 10/14/03 FOR THIS PROJECT.
CONTRACT ADMINISTRATOR  DATE 11/11/03

APPROVED BY: Elizabeth S. Mabry
TITLE: EXECUTIVE DIRECTOR


SOUTH CAROLINA DEPARTMENT OF TRANSPORTATION

DATE : 10/31/03

PAGE : 1

*(15.120B) COLLETON, DORCHESTER, HAMPTON & JASPER COUNTIES, SC FILE NO. 15.120B, 18.134B, 25.128B, 27.114B, FED AID NO. STP-GR88(010), PCN 029712R. PROJECT CONSISTS OF ROAD WORK INCLUDING MEDIAN CABLE BARRIER. TOTAL LENGTH OF PROJECT: 62.8100 MILES. COMPLETION DATE: 06/30/2004. DBE GOAL: 5.00%.

RANK	VENDOR NO./NAME	LOCATION	TOTAL BID	% OVER LOW BID
1	1RE007	REYNOLDS FENCE & GUARDRAIL	\$ 1,179,720.09	0.0000%
2	1BA002	BAGWELL FENCE CO.	\$ 1,368,819.13	0.0000%
3	1EL002	ELDERLEE, INC.	\$ 1,416,517.55	0.0000%

THIS IS TO CERTIFY THAT THIS IS A TRUE AND CORRECT COPY OF ALL
THE BIDS RECEIVED ON 10/14/03 FOR THIS PROJECT.
CONTRACT ADMINSTRATOR  DATE 11/11/03

APPROVED BY: Elizabeth S. Mabry
TITLE: EXECUTIVE DIRECTOR


SOUTH CAROLINA DEPARTMENT OF TRANSPORTATION

DATE : 10/31/03

PAGE : 1

*(23.123B) GREENVILLE COUNTY, SC FILE NOS. 23.123B, FED AID PROJECT NO. BRZ-BR23(012), PCN 025048B, 025048R. PROJECT CONSISTS OF BRIDGE & APPROACH WORK INCLUDING STRUCTURAL STEEL GIRDER ON S-142. TOTAL LENGTH OF PROJECT: 0.3310 MILES. COMPLETION DATE: SEE SPECIAL PROVISIONS. A+B+C BIDDING - DBE GOAL: 6.00%.

RANK	VENDOR NO./NAME	LOCATION	PLUS TIME:	ITEM BID	TOTAL BID	% OVER LOW BID
1	1CR007	CROWDER CONST. CO.		CHARLOTTE, NC	\$ 1,772,172.34	0.0000%
2	1BL011	BLYTHE CONST.		CHARLOTTE, NC	\$ 1,575,366.90	0.0000%
3	1RE006	REPUBLIC CONTRACTING CORP.		COLUMBIA, SC	\$ 1,621,822.31	0.0000%
4	1AM001	A. M. TUCK, INC.		GREENWOOD, SC	\$ 1,734,747.68	0.0000%
5	1UN002	UNITED CONTRACTORS, INC.		CHESTER, SC	\$ 1,898,730.06	0.0000%

THIS IS TO CERTIFY THAT THIS IS A TRUE AND CORRECT COPY OF ALL
THE BIDS RECEIVED ON 10/14/03 FOR THIS PROJECT.
CONTRACT ADMINISTRATOR  DATE 11/11/03

APPROVED BY: Elizabeth S. Mabry
TITLE: EXECUTIVE DIRECTOR

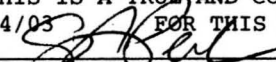
SOUTH CAROLINA DEPARTMENT OF TRANSPORTATION

DATE : 10/31/03

PAGE : 1

*(23.199B) GREENVILLE COUNTY, SC FILE NO. 23.199B, FED AID PROJECT NO. IM-IM23(006), PCN 029595R. PROJECT CONSISTS OF ROAD WORK INCLUDING INTERCHANGE IMPROVEMENT ON I-95 IN GREENVILLE COUNTY. TOTAL LENGTH OF PROJECT: 0.4060 MILES. COMPLETION DATE: 04/30/2004. DBE GOAL: 5.00%.

RANK	VENDOR NO./NAME	LOCATION	TOTAL BID	% OVER LOW BID
1	1SL002	SLOAN CONSTRUCTION CO., INC.	\$ 406,097.81	0.0000%
2	1SS001	S & S CONSTRUCTION OF ANDERSON (DWBE)	\$ 564,962.90	0.0000%

THIS IS TO CERTIFY THAT THIS IS A TRUE AND CORRECT COPY OF ALL
THE BIDS RECEIVED ON 10/14/03 FOR THIS PROJECT.
CONTRACT ADMINISTRATOR  DATE 11/11/03

APPROVED BY: Elizabeth S. Mabry
TITLE: EXECUTIVE DIRECTOR

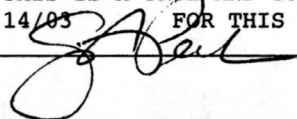
SOUTH CAROLINA DEPARTMENT OF TRANSPORTATION

DATE : 10/31/03

PAGE : 1

*(24.2001.3) GREENWOOD COUNTY, SC FILE NO. 24.2001.3, FED AID PROJECT NO. HMP-HIMP(202), PCN 027439R. PROJECT CONSISTS OF ROAD WORK INCLUDING INTERSECTION IMPROVEMENTS ON S-58 IN GREENWOOD COUNTY. TOTAL LENGTH OF PROJECT: 0.4060 MILES. COMPLETION DATE: 06/30/2004. DBE GOAL: 15.00%.

RANK	VENDOR NO./NAME	LOCATION	TOTAL BID	% OVER LOW BID
1	1SS001	S & S CONSTRUCTION OF ANDERSON (DWBE)	\$ 664,530.44	0.0000%
2	1SA015	SATTERFIELD CONST. CO., INC.	\$ 691,999.78	0.0000%
3	1PL005	FLOWDEN CONSTRUCTION CO., INC.	\$ 705,374.60	0.0000%

THIS IS TO CERTIFY THAT THIS IS A TRUE AND CORRECT COPY OF ALL
THE BIDS RECEIVED ON 10/14/03 FOR THIS PROJECT.
CONTRACT ADMINISTRATOR  DATE 11/14/03

APPROVED BY: Elizabeth S. Mabry
TITLE: EXECUTIVE DIRECTOR


SOUTH CAROLINA DEPARTMENT OF TRANSPORTATION

DATE : 10/31/03

PAGE : 1

*(24.644) GREENWOOD COUNTY, SC FILE NO. 24.644, FED AID PROJECT NO. BRT-BR24(006), PCN 019032B, 019032R. PROJECT CONSISTS OF BRIDGE & APPROACH WORK INCLUDING R.C. PRESTRESSED HOLLOW CORED BEAM ON S-156 GREENWOOD COUNTY. TOTAL LENGTH OF PROJECT: 0.2790 MILES. COMPLETION DATE: SEE SPECIAL PROVISIONS. A+B BIDDING - DBE GOAL: 6.00%.

RANK	VENDOR NO./NAME	LOCATION	PLUS TIME:	ITEM BID	TOTAL BID	% OVER LOW BID
1	1AM001	A. M. TUCK, INC.			\$ 672,605.58	0.0000%
2	1CR007	CROWDER CONST. CO.			\$ 791,881.26	0.0000%
3	1PL001	P & L EROSION CONTROL, ETC., INC.			\$ 836,365.58	0.0000%
4	1LA010	LAZER CONSTRUCTION CO., INC.			\$ 844,670.20	0.0000%
5	1CA003	CAPE ROMAIN CONTRACTORS			\$ 891,254.90	0.0000%

THIS IS TO CERTIFY THAT THIS IS A TRUE AND CORRECT COPY OF ALL
THE BIDS RECEIVED ON 10/14/03 FOR THIS PROJECT.
CONTRACT ADMINISTRATOR  DATE 11/11/03

APPROVED BY: Elizabeth S. Mabry
TITLE: EXECUTIVE DIRECTOR

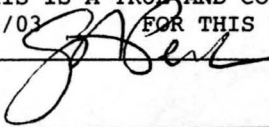
SOUTH CAROLINA DEPARTMENT OF TRANSPORTATION

DATE : 10/31/03

PAGE : 1

*(24.115B) GREENWOOD COUNTY, SC FILE NO. 24.115B, FED AID PROJECT NO. BRT-BR24(006), PCN 026488R. PROJECT CONSISTS OF BRIDGE AND ROAD WORK INCLUDING BRIDGE REMOVAL. TOTAL LENGTH OF PROJECT: 0.7800 MILES. COMPLETION DATE: 09/30/2004. DBE GOAL: 9.00%.

RANK	VENDOR NO./NAME	LOCATION	TOTAL BID	% OVER LOW BID
1	1EA001	EAGLE CONSTRUCTION CO., INC.	\$ 2,117,992.49	0.0000%
2	1SA015	SATTERFIELD CONST. CO., INC.	\$ 2,152,308.31	0.0000%
3	1US004	U. S. GROUP, INCORPORATED	\$ 2,298,618.68	0.0000%

THIS IS TO CERTIFY THAT THIS IS A TRUE AND CORRECT COPY OF ALL
THE BIDS RECEIVED ON 10/14/03 FOR THIS PROJECT.
CONTRACT ADMINISTRATOR  DATE 10/14/03

APPROVED BY: Elizabeth S. Mabry
TITLE: EXECUTIVE DIRECTOR


SOUTH CAROLINA DEPARTMENT OF TRANSPORTATION

DATE : 10/31/03

PAGE : 1

*(24.127B) GREENWOOD COUNTY, SC FILE NOS. 24.127B, FED AID PROJECT NO. NH-RFMT(281), PCN 030053M. PROJECT CONSISTS OF RESURFACING WORK INCLUDING RESURFACING. TOTAL LENGTH OF PROJECT: 20.1800 MILES. COMPLETION DATE: 09/30/2004. DBE GOAL: 13.00%.

RANK	VENDOR NO./NAME	LOCATION	TOTAL BID	% OVER LOW BID
1	1SA015 SATTERFIELD CONST. CO., INC.	GREENWOOD, SC	\$ 1,988,590.49	0.0000%

THIS IS TO CERTIFY THAT THIS IS A TRUE AND CORRECT COPY OF ALL
THE BIDS RECEIVED ON 10/14/03 FOR THIS PROJECT.
CONTRACT ADMINISTRATOR  DATE 11/11/03

APPROVED BY: Elizabeth S. Mabry
TITLE: EXECUTIVE DIRECTOR


SOUTH CAROLINA DEPARTMENT OF TRANSPORTATION

DATE : 10/31/03

PAGE : 1

*(26.2003.4) HORRY COUNTY, SC FILE NOS. 26.2003.4, 26.2003.5, 26.2003.6, 26.2003.7, STATE PROJECT NO. SMP-SIMP, PCN 029564R, 029565R, 029566R, 029568R. PROJECT CONSISTS OF RESURFACING WORK INCLUDING RESURFACING HORRY COUNTY, PIN 29566 FILE 26.2003.4 US-501 FROM S-29 TO S-29, PIN 29568 FILE 26.2003.5 US-378 FROM US-378 TO S-116, PIN 29564 FILE 26.2003.6 S-798 FROM US-378 TO DEAD END, PIN 29565 FILE 26.2003.7 S-45 FROM COUNTY DIRT ROAD TO SC AND 410. TOTAL LENGTH OF PROJECT: 2.6300 MILES. COMPLETION DATE: 05/31/2004. DBE GOAL: 0.00%.

RANK	VENDOR NO./NAME	LOCATION	TOTAL BID	% OVER LOW BID	
1	1AP002	APAC-ATLANTIC, INCORPORATED	DARLINGTON, SC	\$ 304,767.35	0.0000%
2	1PA005	PALMETTO PAVING CORPORATION	CONWAY, SC	\$ 318,846.37	0.0000%
3	1PL005	LOWDEN CONSTRUCTION CO., INC.	SUMTER, SC	\$ 442,404.94	0.0000%

THIS IS TO CERTIFY THAT THIS IS A TRUE AND CORRECT COPY OF ALL
THE BIDS RECEIVED ON 10/14/03 FOR THIS PROJECT.
CONTRACT ADMINISTRATOR  DATE 11/11/03

APPROVED BY: Elizabeth S. Mabry
TITLE: EXECUTIVE DIRECTOR


SOUTH CAROLINA DEPARTMENT OF TRANSPORTATION

DATE : 10/31/03

PAGE : 1

*(28.33041) Kershaw & Sumter Counties, SC File Nos. 28.33041, 43.33041, PCN 283341M, 433341M. Project consists of road work including shoulder paving. Total length of project: 10.1800 miles. Completion date: 05/31/2004. DBE goal: 0.00%.

RANK	VENDOR NO./NAME	LOCATION	TOTAL BID	% OVER LOW BID
1	1AP002	APAC-ATLANTIC, INCORPORATED	\$ 437,209.96	0.0000%
2	1SL002	SLOAN CONSTRUCTION CO., INC.	\$ 533,801.03	0.0000%
3	1PL005	PLOWDEN CONSTRUCTION CO., INC.	\$ 977,422.78	0.0000%

THIS IS TO CERTIFY THAT THIS IS A TRUE AND CORRECT COPY OF ALL
THE BIDS RECEIVED ON 10/14/03 FOR THIS PROJECT.
CONTRACT ADMINISTRATOR  DATE 11/11/03

APPROVED BY: Elizabeth S. Mabry
TITLE: EXECUTIVE DIRECTOR

SOUTH CAROLINA DEPARTMENT OF TRANSPORTATION

DATE : 10/31/03

PAGE : 1

*(29.24041) LANCASTER COUNTY, SC FILE NO. 29.24041, PCN 292441M. PROJECT CONSISTS OF ROAD WORK INCLUDING CONCRETE/SIDEWALK REPAIR
TOTAL LENGTH OF PROJECT: 9.5300 MILES. COMPLETION DATE: 05/31/2004. DBE GOAL: 0.00%.

RANK	VENDOR NO./NAME	LOCATION	TOTAL BID	% OVER LOW BID
1	1CB002	C.B.D., INC.	\$ 72,120.00	0.0000%
2	1AD003	ADVANCE OUTDOOR SERVICES	\$ 87,260.00	0.0000%
3	1PL005	LOWDEN CONSTRUCTION CO., INC.	\$ 88,802.00	0.0000%
4	1CR002	C. RAY MILES CONST. CO.	\$ 94,934.00	0.0000%
5	1LJ001	L- J, INC.	\$ 118,813.20	0.0000%
6	1BO002	BOGGS PAVING	\$ 150,295.00	0.0000%

THIS IS TO CERTIFY THAT THIS IS A TRUE AND CORRECT COPY OF ALL
THE BIDS RECEIVED ON 10/14/03 FOR THIS PROJECT.
CONTRACT ADMINISTRATOR g. A. Bert DATE 11/11/03

APPROVED BY: Elizabeth S. Mabry
TITLE: EXECUTIVE DIRECTOR


SOUTH CAROLINA DEPARTMENT OF TRANSPORTATION

DATE : 10/31/03

PAGE : 1

*(36.104B) NEWBERRY COUNTY, SC FILE NOS. 36.104B, 36.105B, FED AID PROJECT NOS. BRT-BR36(008), BRT-BR36(010), PCN 024879B, 024879R, 024883B, 024883R. PROJECT CONSISTS OF TWO BRIDGE & APPROACH WORK REPLACEMENTS INCLUDING R.C. PRESTRESSED BULB TEE BEAMS AND STRUCTURAL STEEL GIRDER OVER LITTLE RIVER AND BUSH RIVER ON SC-34. TOTAL LENGTH OF PROJECT: 1.5760 MILES. COMPLETION DATE: 05/31/2005. DBE GOAL: 8.00%.

RANK	VENDOR NO./NAME	LOCATION	TOTAL BID	% OVER LOW BID
1	1CR007	CROWDER CONST. CO.	\$ 4,946,460.27	0.0000%
2	1WC001	W. C. ENGLISH, INC.	\$ 5,145,339.75	0.0000%
3	1UN002	UNITED CONTRACTORS, INC.	\$ 5,473,221.37	0.0000%
4	1RE006	REPUBLIC CONTRACTING CORP.	\$ 5,576,663.93	0.0000%

THIS IS TO CERTIFY THAT THIS IS A TRUE AND CORRECT COPY OF ALL
THE BIDS RECEIVED ON 10/14/03 FOR THIS PROJECT.
CONTRACT ADMINISTRATOR  DATE 11/11/03

APPROVED BY: Elizabeth S. Mabry
TITLE: EXECUTIVE DIRECTOR


SOUTH CAROLINA DEPARTMENT OF TRANSPORTATION

DATE : 10/31/03

PAGE : 1

*(41.117B) SALUDA COUNTY, SC FILE NO. 41.117B, FED AID PROJECT NO. NH-RFMT(283), PCN 030055M. PROJECT CONSISTS OF RESURFACING WORK INCLUDING RESURFACING. TOTAL LENGTH OF PROJECT: 10.5000 MILES. COMPLETION DATE: 09/30/2004. DBE GOAL: 13.00%.

RANK	VENDOR NO./NAME	LOCATION	TOTAL BID	% OVER LOW BID
1	1SA015 SATTERFIELD CONST. CO., INC.	GREENWOOD, SC	\$ 1,173,555.62	0.0000%

THIS IS TO CERTIFY THAT THIS IS A TRUE AND CORRECT COPY OF ALL
THE BIDS RECEIVED ON 10/14/03 FOR THIS PROJECT.
CONTRACT ADMINISTRATOR  DATE 11/11/03

APPROVED BY: Elizabeth S. Mabry
TITLE: EXECUTIVE DIRECTOR

SOUTH CAROLINA DEPARTMENT OF TRANSPORTATION

DATE : 10/31/03

PAGE : 1

VENDOR RANKING

*(41.102C) SALUDA COUNTY, SC FILE NOS. 41.102C, 41.103C, STATE PROJECT NOS. C-102C, C-103C, PCN 029886R, 029888R. PROJECT CONSISTS OF RESURFACING WORK INCLUDING REHABILITATION IN SALUDA COUNTY. TOTAL LENGTH OF PROJECT: 4.1000 MILES. COMPLETION DATE: 03/31/2004. DBE GOAL: 0.00%.

RANK	VENDOR NO./NAME	LOCATION	TOTAL BID	% OVER LOW BID
1	1SA015	SATTERFIELD CONST. CO., INC.	\$ 251,528.88	0.0000%
2	1PL005	PLOWDEN CONSTRUCTION CO., INC.	\$ 282,262.80	0.0000%

THIS IS TO CERTIFY THAT THIS IS A TRUE AND CORRECT COPY OF ALL
THE BIDS RECEIVED ON 10/14/03 FOR THIS PROJECT.
CONTRACT ADMINISTRATOR [Signature] DATE 11/11/03

APPROVED BY: Elizabeth S. Mabry
TITLE: EXECUTIVE DIRECTOR

SOUTH CAROLINA DEPARTMENT OF TRANSPORTATION

DATE : 10/31/03

PAGE : 1

*(42.501A) SPARTANBURG COUNTY, SC FILE NOS. 42.501A, 42.501A.1, FED AID PROJECT NO. SIB-BST-SPMB(002), PCN 022520R, 030035B. PROJECT CONSISTS OF ROAD AND BRIDGE WORK INCLUDING WIDENING OF S.C. ROUTE 296 FROM NEAR S-64 TO NEAR S.C. ROUTE AND 295; REPLACE UNDERPASS OVER I-26. ETC. TOTAL LENGTH OF PROJECT: 7.0920 MILES. COMPLETION DATE: 05/16/2006. DBE GOAL: 14.00%.

RANK	VENDOR NO./NAME	LOCATION	TOTAL BID	% OVER LOW BID	
1	1SL002	SLOAN CONSTRUCTION CO., INC.	GREENVILLE, SC	\$ 21,440,747.17	0.0000%
2	1EA001	EAGLE CONSTRUCTION CO., INC.	NEWBERRY, SC	\$ 22,286,995.22	0.0000%
3	1US003	U. S. CONSTRUCTORS, INC.	WEST COLUMBIA, SC	\$ 22,797,433.90	0.0000%
4	1BL011	BLYTHE CONST.	CHARLOTTE, NC	\$ 23,049,162.18	0.0000%

THIS IS TO CERTIFY THAT THIS IS A TRUE AND CORRECT COPY OF ALL
THE BIDS RECEIVED ON 10/14/03 FOR THIS PROJECT.
CONTRACT ADMINISTRATOR SA [Signature] DATE 11/11/03

APPROVED BY: Elizabeth S. Mabry
TITLE: EXECUTIVE DIRECTOR

SOUTH CAROLINA DEPARTMENT OF TRANSPORTATION

DATE : 10/31/03

PAGE : 1

*(46.33041) YORK COUNTY, SC FILE NOS. 46.33041, PCN 463341M. PROJECT CONSISTS OF ROAD WORK INCLUDING SHOULDER PAVING. TOTAL LENGTH OF PROJECT: 5.5700 MILES. COMPLETION DATE: 05/31/2004. DBE GOAL: 0.00%.

RANK	VENDOR NO./NAME	LOCATION	TOTAL BID	% OVER LOW BID
1	1AP002	APAC-ATLANTIC, INCORPORATED	\$ 223,029.43	0.0000%
2	1LC001	LCI-LINEBERGER CONST., INC.	\$ 244,158.35	0.0000%
3	1BO002	BOGGS PAVING	\$ 245,997.48	0.0000%
4	1TH013	THE LANE CONST. CORP.	\$ 302,558.38	0.0000%

THIS IS TO CERTIFY THAT THIS IS A TRUE AND CORRECT COPY OF ALL
THE BIDS RECEIVED ON 10/14/03 FOR THIS PROJECT.
CONTRACT ADMINISTRATOR [Signature] DATE 11/11/03

APPROVED BY: Elizabeth S. Mabry
TITLE: EXECUTIVE DIRECTOR

THE FOLLOWING CONTRACTS
IN THE OCTOBER 14, 2003, HIGHWAY LETTING ARE
RECOMMENDED FOR REJECTION


SOUTH CAROLINA DEPARTMENT OF TRANSPORTATION

DATE : 10/31/03

PAGE : 1

*(02.33041) AIKEN, LEXINGTON & RICHLAND COUNTIES, SC FILE NOS. 02.33041, 32.33041, 40.33041, PCN 023341M, 323341M, 403341M. PROJECT CONSISTS OF ROAD WORK INCLUDING SHOULDER PAVING. TOTAL LENGTH OF PROJECT: 28.9300 MILES. COMPLETION DATE: 05/31/2004. DBE GOAL: 0.00%.

RANK	VENDOR NO./NAME	LOCATION	TOTAL BID	% OVER LOW BID
1	1CR001	C. R. JACKSON, INC.	\$ 1,766,811.47	0.0000%
2	1SL002	SLOAN CONSTRUCTION CO., INC.	\$ 1,878,826.28	0.0000%

THIS IS TO CERTIFY THAT THIS IS A TRUE AND CORRECT COPY OF ALL
THE BIDS RECEIVED ON 10/14/03 FOR THIS PROJECT.
CONTRACT ADMINISTRATOR  DATE 11/11/03

APPROVED BY: Elizabeth S. Mabry
TITLE: EXECUTIVE DIRECTOR

SOUTH CAROLINA DEPARTMENT OF TRANSPORTATION

DATE : 10/31/03

PAGE : 1

*(03.33041) ALLENDALE, BAMBERG, BARNWELL & HAMPTON COUNTIES, SC FILE NOS. 03.33041, 05.33041, 06.33041, 25.33041, PCN 033341M, 053341M, 063341M, 253341M. PROJECT CONSISTS OF ROAD WORK INCLUDING SHOULDER PAVING. TOTAL LENGTH OF PROJECT: 12.5200 MILES. COMPLETION DATE: 04/30/2004. DBE GOAL: 0.00%.

RANK	VENDOR NO./NAME	LOCATION	TOTAL BID	% OVER LOW BID
1	1TH013 THE LANE CONST. CORP.	MERIDEN, CT	\$ 751,369.85	0.0000%

THIS IS TO CERTIFY THAT THIS IS A TRUE AND CORRECT COPY OF ALL
THE BIDS RECEIVED ON 10/14/03 FOR THIS PROJECT.
CONTRACT ADMINISTRATOR GA Seal DATE 11/11/03

APPROVED BY: Elizabeth S. Mabry
TITLE: EXECUTIVE DIRECTOR

SOUTH CAROLINA DEPARTMENT OF TRANSPORTATION

DATE : 10/31/03

PAGE : 1

*(07.33041) BEAUFORT, COLLETON & JASPER COUNTIES, SC FILE NOS. 07.33041, 15.33041, 27.33041, PCN 073341M, 153341M, 273341M. PROJECT CONSISTS OF ROAD WORK INCLUDING SHOULDER PAVING. TOTAL LENGTH OF PROJECT: 3.4000 MILES. COMPLETION DATE: 04/30/2004. DBE GOAL: 0.00%.

RANK	VENDOR NO./NAME	LOCATION	TOTAL BID	% OVER LOW BID
1	1TH013	THE LANE CONST. CORP.	\$ 291,033.90	0.0000%
2	1BA007	BANKS CONST. CO.	\$ 295,085.13	0.0000%
3	1AP003	APAC-SOUTHEAST, INC.	\$ 330,380.87	0.0000%

THIS IS TO CERTIFY THAT THIS IS A TRUE AND CORRECT COPY OF ALL
THE BIDS RECEIVED ON 10/14/03 FOR THIS PROJECT.
CONTRACT ADMINISTRATOR [Signature] DATE 11/11/03

APPROVED BY: Elizabeth S. Mabry
TITLE: EXECUTIVE DIRECTOR

SOUTH CAROLINA DEPARTMENT OF TRANSPORTATION


DATE : 10/31/03

PAGE : 1

VENDOR RANKING

*(11.33041) CHEROKEE & UNION COUNTIES, SC FILE NOS. 11.33041, 44.33041, PCN 113341M, 443341M. PROJECT CONSISTS OF ROAD WORK INCLUDING SHOULDER PAVING. TOTAL LENGTH OF PROJECT: 2.7400 MILES. COMPLETION DATE: 05/31/2004. DBE GOAL: 0.00%.

RANK	VENDOR NO./NAME	LOCATION	TOTAL BID	% OVER LOW BID
1	1SL002	SLOAN CONSTRUCTION CO., INC.	\$ 208,940.51	0.0000%
2	1FR001	F & R ASPHALT, INC.	\$ 255,410.20	0.0000%

THIS IS TO CERTIFY THAT THIS IS A TRUE AND CORRECT COPY OF ALL
THE BIDS RECEIVED ON 10/14/03 FOR THIS PROJECT.
CONTRACT ADMINISTRATOR  DATE 11/11/03

APPROVED BY: Elizabeth S. Mabry
TITLE: EXECUTIVE DIRECTOR


SOUTH CAROLINA DEPARTMENT OF TRANSPORTATION

DATE : 10/31/03

PAGE : 1

*(33.29031) MCCORMICK COUNTY, SC FILE NOS. 33.29031, PCN 332931M. PROJECT CONSISTS OF ROAD WORK INCLUDING REMOVE RETAINING WALL, GRADING, DRAINAGE PAVING ON S-119 IN MCCORMICK COUNTY. TOTAL LENGTH OF PROJECT: 0.1600 MILES. COMPLETION DATE: 05/31/2004. DBE GOAL: 0.00%.

RANK	VENDOR NO./NAME	LOCATION	TOTAL BID	% OVER LOW BID
1	1SS001	S & S CONSTRUCTION OF ANDERSON (DWBE)	\$ 50,774.00	0.0000%
2	1LA010	LAZER CONSTRUCTION CO., INC.	\$ 126,520.35	0.0000%
3	1PL005	FLOWDEN CONSTRUCTION CO., INC.	\$ 130,903.24	0.0000%
4	1CR002	C. RAY MILES CONST. CO.	\$ 295,791.07	0.0000%

THIS IS TO CERTIFY THAT THIS IS A TRUE AND CORRECT COPY OF ALL
THE BIDS RECEIVED ON 10/14/03 FOR THIS PROJECT.
CONTRACT ADMINISTRATOR  DATE 11/11/03

APPROVED BY: Elizabeth S. Mabry
TITLE: EXECUTIVE DIRECTOR

SOUTH CAROLINA DEPARTMENT OF TRANSPORTATION

DATE : 10/31/03

PAGE : 1

VENDOR RANKING

*(36.140B) NEWBERRY COUNTY, SC FILE NO. 36.140B, FED AID PROJECT NO. STP-CSD2(002), PCN 030056M. PROJECT CONSISTS OF CHIP SEAL WORK INCLUDING RESURFACING. TOTAL LENGTH OF PROJECT: 29.7200 MILES. COMPLETION DATE: 09/30/2004. DBE GOAL: 12.00%.

RANK	VENDOR NO./NAME	LOCATION	TOTAL BID	% OVER LOW BID
1	1SA015 SATTERFIELD CONST. CO., INC.	GREENWOOD, SC	\$ 1,374,896.49	0.0000%

THIS IS TO CERTIFY THAT THIS IS A TRUE AND CORRECT COPY OF ALL
THE BIDS RECEIVED ON 10/14/03 FOR THIS PROJECT.
CONTRACT ADMINSTRATOR JA Pent DATE 11/11/03

APPROVED BY: Elizabeth S. Mabry
TITLE: EXECUTIVE DIRECTOR

THE FOLLOWING CONTRACTS
IN THE OCTOBER 14, 2003 HIGHWAY LETTING
DID NOT RECEIVE ANY BIDS

SOUTH CAROLINA DEPARTMENT OF TRANSPORTATION


DATE : 10/31/03

PAGE : 1

*(09.33041) CALHOUN, CLARENDON & ORANGEBURG COUNTIES, SC FILE NOS. 09.33041, 14.33041, 38.33041, PCN 093341M, 143341M, 383341M.
PROJECT CONSISTS OF ROAD WORK INCLUDING SHOULDER PAVING. TOTAL LENGTH OF PROJECT: 17.5400 MILES. COMPLETION DATE: 04/30/2004. DBE
GOAL: 0.00%.

RANK	VENDOR NO./NAME	LOCATION	TOTAL BID	% OVER LOW BID
------	-----------------	----------	--------------	-------------------

NO BIDS RECEIVED

THIS IS TO CERTIFY THAT THIS IS A TRUE AND CORRECT COPY OF ALL
THE BIDS RECEIVED ON 10/14/03 FOR THIS PROJECT.
CONTRACT ADMINISTRATOR  DATE 11/11/03

APPROVED BY: Elizabeth S. Mabry
TITLE: EXECUTIVE DIRECTOR

SOUTH CAROLINA DEPARTMENT OF TRANSPORTATION

DATE : 10/31/03

PAGE : 1

*(32.207B) LEXINGTON COUNTY, SC FILE NO. 32.207B, FED AID PROJECT NO. SIB-SB32(004), PCN 029914T. PROJECT CONSISTS OF ROAD WORK INCLUDING ASPH. SURF. GRAD., PAVEMENT MARKING (PAINT & THERMO) - ADDITION OF TURN LANES AND SIGNAL, LOCATION: SC 60 (LAKE MURRAY BOULEVARD) AT ROAD S-32-0356, (NURSERY HILL ROAD). TOTAL LENGTH OF PROJECT: 0.2760 MILES. COMPLETION DATE: 04/30/2004. DBE GOAL: 3.00%.

RANK	VENDOR NO./NAME	LOCATION	TOTAL BID	% OVER LOW BID
NO BIDS RECEIVED				

THIS IS TO CERTIFY THAT THIS IS A TRUE AND CORRECT COPY OF ALL
THE BIDS RECEIVED ON 10/14/03 FOR THIS PROJECT.
CONTRACT ADMINISTRATOR *[Signature]* DATE 11/11/03

APPROVED BY: Elizabeth S. Mabry
TITLE: EXECUTIVE DIRECTOR

THE FOLLOWING CONTRACTS
IN THE OCTOBER 14, 2003 HIGHWAY LETTING
WERE **REMOVED FROM THE LETTING**

SOUTH CAROLINA DEPARTMENT OF TRANSPORTATION

DATE : 10/31/03


PAGE : 1

*(16.33041) DARLINGTON, FLORENCE & MARLBORO COUNTIES, SC FILE NOS. 16.33041, KELLEY, 21.33041, KELLEY, 35.33041, KELLEY, STATE PROJECT NOS. 16.33041, 21.33041, 35.33041, PCN 163341M, 213341M, 353341M. PROJECT CONSISTS OF ROAD WORK INCLUDING SHOULDER - PAVING AND ON

TOTAL LENGTH OF PROJECT: 12.7900 MILES. COMPLETION DATE: 04/30/2004. DBE GOAL: 0.00%.

RANK	VENDOR NO./NAME	LOCATION	TOTAL BID	% OVER LOW BID
------	-----------------	----------	--------------	-------------------

REMOVED FROM LETTING

THIS IS TO CERTIFY THAT THIS IS A TRUE AND CORRECT COPY OF ALL
THE BIDS RECEIVED ON 10/14/03 FOR THIS PROJECT.
CONTRACT ADMINISTRATOR  DATE 11/11/03

APPROVED BY: Elizabeth S. Mabry
TITLE: EXECUTIVE DIRECTOR

SOUTH CAROLINA DEPARTMENT OF TRANSPORTATION


DATE : 10/31/03

PAGE : 1

*(22.33041) GEORGETOWN, HORRY, MARION & WILLIAMSBURG COUNTIES, SC FILE NOS. 22.33041, KELLEY, 26.33041, KELLEY, 34.33041, KELLEY, 45.33041, KELLEY, STATE PROJECT NOS. 22.33041, 26.33041, 34.33041, 45.33041, PCN 223341M, 263341M, 343341M, 453341M. PROJECT CONSISTS OF ROAD WORK INCLUDING SHOULDER - PAVING AND ON

TOTAL LENGTH OF PROJECT: 20.4100 MILES. COMPLETION DATE: 05/31/2004. DBE GOAL: 0.00%.

RANK	VENDOR NO./NAME	LOCATION	TOTAL BID	% OVER LOW BID
REMOVED FROM LETTING				

THIS IS TO CERTIFY THAT THIS IS A TRUE AND CORRECT COPY OF ALL
THE BIDS RECEIVED ON 10/14/03 FOR THIS PROJECT.
CONTRACT ADMINISTRATOR  DATE 11/11/03

APPROVED BY: Elizabeth S. Mabry
TITLE: EXECUTIVE DIRECTOR

THE FOLLOWING CONTRACT
IN THE OCTOBER 14, 2003 HIGHWAY LETTING WAS
PREVIOUSLY RECOMMENDED FOR AWARD
IN A MEMORANDUM DATED OCTOBER 14, 2003

SOUTH CAROLINA DEPARTMENT OF TRANSPORTATION

DATE : 10/31/03

PAGE : 1

*(10.2001.2) CHARLESTON COUNTY, SC FILE NO. 10.2001.2, FED AID PROJECT NO. TCS-HIMP(102), PCN 027424R. PROJECT CONSISTS OF ROAD WORK INCLUDING GRAD., DRAIN., ASPH. PAVING, PAVEMENT MARKINGS AND SIGNALIZATION. TOTAL LENGTH OF PROJECT: 0.964 MILES. COMPLETION DATE: 05/31/2004. DBE GOAL: 0.00%.

RANK	VENDOR NO./NAME	LOCATION	TOTAL BID	% OVER LOW BID
1	1US004	U. S. GROUP, INCORPORATED	\$ 2,406,545.35	100.0000%
2	1GU004	GULF STREAM CONSTRUCTION CO., INC.	\$ 2,677,122.32	111.2434%

THIS IS TO CERTIFY THAT THIS IS A TRUE AND CORRECT COPY OF ALL
THE BIDS RECEIVED ON 10/14/03 FOR THIS PROJECT.
CONTRACT ADMINISTRATOR GAEL DATE 11/11/03

APPROVED BY: Elizabeth S. Mabry
TITLE: EXECUTIVE DIRECTOR

THE **RECOMMENDATION** FOR FOLLOWING CONTRACT
IN THE OCTOBER 14, 2003 HIGHWAY LETTING IS
PENDING


SOUTH CAROLINA DEPARTMENT OF TRANSPORTATION

DATE : 10/31/03

PAGE : 1

*(42.512A) SPARTANBURG COUNTY, SC FILE NOS. 42.512A, 42.512A.1, 42.512A.2, 42.512A.3, 42.512A.4, 42.512A.5, FED AID PROJECT NO. SIB-GRID(007), PCN 022996R, 028989B, 028990B, 028998B, 028999B, 029000B. PROJECT CONSISTS OF ROAD AND BRIDGE WORK INCLUDING , TYPE OF WORK: ROAD AND BRIDGE CONSTRUCTION AND PLACEMENT, LOCATION: I-585, US 176; VALLEY FALLS ROAD, AND RAMPS IN, SPARTANBURG COUNTY, TOTAL LENGTH OF PROJECT: 7.139 MILES, US 176 IMPROVEMENTS; REPLACEMENT OF VALLEY FALLS ROAD, Overpass Bridge over US 176; Replacement of US 176 Overpass, Bridge over I-85 Business; Construction of US 176 Overpass, Bridge over East Campus Boulevard; Construction of Ramp 30, Overpass Bridge over East Campus Boulevard; and Construction, of Ramp 30 Overpass Bridge over Ramp 17., BITUMINOUS SURFACING, CONCRETE CURB AND GUTTER, CONCRETE PAVING, CONCRETE SIDEWALK, DRAINAGE, GRADING, GUARDRAIL, HOT MIX ASPHALT PAVING, LANDSCAPING, MILLING, R.C. PRESTRESSED BULB TEE BEAMS, SIGNALIZATION AND STRUCTURAL STEEL GIRDER. TOTAL LENGTH OF PROJECT: 7.1390 MILES. COMPLETION DATE: 10/31/2006. DBE GOAL: 11.00%.

RANK	VENDOR NO./NAME	LOCATION	TOTAL BID	% OVER LOW BID	
1	1SL002	SLOAN CONSTRUCTION CO., INC.	GREENVILLE, SC	\$ 34,715,385.70	0.0000%
2	1TH013	THE LANE CONST. CORP.	MERIDEN, CT	\$ 37,473,205.40	0.0000%
3	1MO005	MORGAN CORPORATION	SPARTANBURG, SC	\$ 38,039,921.14	0.0000%
4	1US003	U. S. CONSTRUCTORS, INC.	WEST COLUMBIA, SC	\$ 38,614,639.40	0.0000%
5	1BL011	BLYTHE CONST.	CHARLOTTE, NC	\$ 41,926,060.71	0.0000%

THIS IS TO CERTIFY THAT THIS IS A TRUE AND CORRECT COPY OF ALL
THE BIDS RECEIVED ON 10/14/03 FOR THIS PROJECT.
CONTRACT ADMINSTRATOR  DATE 11/11/03

APPROVED BY: Elizabeth S. Mabry
TITLE: EXECUTIVE DIRECTOR




South Carolina
Department of Transportation

November 14, 2003

MEMORANDUM TO: D. H. Freeman, State Highway Engineer

The recommendations to award the contracts for **SC File No. 24.2001.3** and **SC File No. 29.24041** in the Highway Letting of October 24, 2003, are hereby revised. The recommendations in the Recommendation Memorandum dated November 13, 2003, were for award of the contracts, but it has now been determined that there are insufficient funds. The recommendations are hereby rescinded and changed to rejection of the contracts.

Summary and bid tabulation is attached.



G. A. Peck
Contracts Engineer



November 14, 2003

REVISION TO RECOMMENDATION DATED NOVEMBER 13, 2003

The following contracts in the Highway Letting of October 14, 2003, were recommended for award in Recommendation Memorandum dated November 13, 2003; however, that recommendation is hereby rescinded and changed to **REJECTION** of the contracts.

COUNTY

SC FILE NO.

GREENWOOD

24.2001.3

REASON: It has been determined that there are not sufficient funds for the contract.


LANCASTER

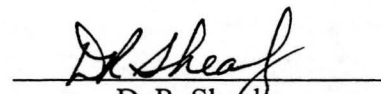
29.24041

REASON: It has been determined that there are not sufficient funds for the contract.


Submitted By

Recommended By:


G. A. Peck
Contracts Engineer


D. R. Shealy
Director of Construction

Approved By:


D. H. Freeman
State Highway Engineer

Date: 11/21/03

THE FOLLOWING CONTRACTS ARE RECOMMENDED FOR **REJECTION**


SOUTH CAROLINA DEPARTMENT OF TRANSPORTATION

DATE : 10/31/03

PAGE : 1

*(24.2001.3) GREENWOOD COUNTY, SC FILE NO. 24.2001.3, FED AID PROJECT NO. HMP-HIMP(202), PCN 027439R. PROJECT CONSISTS OF ROAD WORK INCLUDING INTERSECTION IMPROVEMENTS ON S-58 IN GREENWOOD COUNTY. TOTAL LENGTH OF PROJECT: 0.4060 MILES. COMPLETION DATE: 06/30/2004. DBE GOAL: 15.00%.

RANK	VENDOR NO./NAME	LOCATION	TOTAL BID	% OVER LOW BID
1	1SS001	S & S CONSTRUCTION OF ANDERSON (DWBE)	\$ 664,530.44	0.0000%
2	1SA015	SATTERFIELD CONST. CO., INC.	\$ 691,999.78	0.0000%
3	1PL005	FLOWDEN CONSTRUCTION CO., INC.	\$ 705,374.60	0.0000%

THIS IS TO CERTIFY THAT THIS IS A TRUE AND CORRECT COPY OF ALL
THE BIDS RECEIVED ON 10/14/03 FOR THIS PROJECT.
CONTRACT ADMINISTRATOR  DATE 11/11/03

APPROVED BY: Elizabeth S. Mabry
TITLE: EXECUTIVE DIRECTOR

SOUTH CAROLINA DEPARTMENT OF TRANSPORTATION

DATE : 10/31/03

PAGE : 1

*(29.24041) LANCASTER COUNTY, SC FILE NO. 29.24041, PCN 292441M. PROJECT CONSISTS OF ROAD WORK INCLUDING CONCRETE/SIDEWALK REPAIR
TOTAL LENGTH OF PROJECT: 9.5300 MILES. COMPLETION DATE: 05/31/2004. DBE GOAL: 0.00%.

RANK	VENDOR NO./NAME	LOCATION	TOTAL BID	% OVER LOW BID
1	1CB002	C.B.D., INC.	\$ 72,120.00	0.0000%
2	1AD003	ADVANCE OUTDOOR SERVICES	\$ 87,260.00	0.0000%
3	1PL005	PLOWDEN CONSTRUCTION CO., INC.	\$ 88,802.00	0.0000%
4	1CR002	C. RAY MILES CONST. CO.	\$ 94,934.00	0.0000%
5	1LJ001	L- J, INC.	\$ 118,813.20	0.0000%
6	1BO002	BOGGS PAVING	\$ 150,295.00	0.0000%

THIS IS TO CERTIFY THAT THIS IS A TRUE AND CORRECT COPY OF ALL
THE BIDS RECEIVED ON 10/14/03 FOR THIS PROJECT.
CONTRACT ADMINISTRATOR g. A. Bert DATE 11/11/03

APPROVED BY: Elizabeth S. Mabry
TITLE: EXECUTIVE DIRECTOR




South Carolina
Department of Transportation

November 21, 2003

MEMORANDUM TO: D. H. Freeman, State Highway Engineer

The recommendations for the contracts for projects **SC File No. 41.102C** and **SC File No. 42.512A** in the Highway Letting of October 14, 2003 and included in the Recommendation Memorandum dated November 13, 2003, are hereby revised. The recommendation to award the contract for SC File No. 41.102C has been changed to rejection all bids because the Saluda CTC has decided not to approve the award due to the cost of the contract. The recommendation for SC File No. 42.512A was listed as pending, but now it has been changed to award of the contract.

Summary and bid tabulation is attached.



G. A. Peck
Contracts Engineer



November 21, 2003

REVISION TO RECOMMENDATION DATED NOVEMBER 13, 2003

In the Recommendation Memorandum dated November 13, 2003, the contract for the following project in the Highway Letting of October 14, 2003, was recommended for award. That recommendation is hereby revised and changed to **REJECTION** of the contract.

COUNTY

SC FILE NO.

SALUDA

41.102C

REASON: The Saluda County Transportation Committee has decided not to approve award of the contract due to cost.

In the Recommendation Memorandum dated November 13, 2003, the recommendation for the contract for the following project in the Highway Letting of October 14, 2003, was listed as pending. The recommendation is hereby revised and changed to **AWARD** of the contract.

COUNTY

SC FILE NO.

SPARTANBURG

**42.512A, 42.512A.1,
42.512A.3, 42.512A.4,
42.512A.2, & 42.512A.5**

G. A. Peck
Contracts Engineer

D. R. Shealy

D. H. Freeman

Date:

Date: 11/24/03

November 21, 2003

Submitted By



G. A. Peck
Contracts Engineer

Recommended By:

D. R. Shealy
Director of Construction

Approved By:

D. H. Freeman
State Highway Engineer

Date: _____

THE FOLLOWING CONTRACT IS RECOMMENDED FOR AWARD

SOUTH CAROLINA DEPARTMENT OF TRANSPORTATION

DATE : 10/31/03

PAGE : 1

*(42.512A) SPARTANBURG COUNTY, SC FILE NOS. 42.512A, 42.512A.1, 42.512A.2, 42.512A.3, 42.512A.4, 42.512A.5, FED AID PROJECT NO. SIB-GRID(007), PCN 022996R, 028989B, 028990B, 028998B, 028999B, 029000B. PROJECT CONSISTS OF ROAD AND BRIDGE WORK INCLUDING , TYPE OF WORK: ROAD AND BRIDGE CONSTRUCTION AND PLACEMENT, LOCATION: I-585, US 176; VALLEY FALLS ROAD, AND RAMPS IN, SPARTANBURG COUNTY, TOTAL LENGTH OF PROJECT: 7.139 MILES, US 176 IMPROVEMENTS; REPLACEMENT OF VALLEY FALLS ROAD, Overpass Bridge over US 176; Replacement of US 176 Overpass, Bridge over I-85 Business; Construction of US 176 Overpass, Bridge over East Campus Boulevard; Construction of Ramp 30, Overpass Bridge over East Campus Boulevard; and Construction, of Ramp 30 Overpass Bridge over Ramp 17., BITUMINOUS SURFACING, CONCRETE CURB AND GUTTER, CONCRETE PAVING, CONCRETE SIDEWALK, DRAINAGE, GRADING, GUARDRAIL, HOT MIX ASPHALT PAVING, LANDSCAPING, MILLING, R.C. PRESTRESSED BULB TEE BEAMS, SIGNALIZATION AND STRUCTURAL STEEL GIRDER. TOTAL LENGTH OF PROJECT: 7.1390 MILES. COMPLETION DATE: 10/31/2006. DBE GOAL: 11.00%.

RANK	VENDOR NO./NAME	LOCATION	TOTAL BID	% OVER LOW BID
1	1SL002	SLOAN CONSTRUCTION CO., INC.	\$ 34,715,385.70	0.0000%
2	1TH013	THE LANE CONST. CORP.	\$ 37,473,205.40	0.0000%
3	1MO005	MORGAN CORPORATION	\$ 38,039,921.14	0.0000%
4	1US003	U. S. CONSTRUCTORS, INC.	\$ 38,614,639.40	0.0000%
5	1BL011	BLYTHE CONST.	\$ 41,926,060.71	0.0000%

THIS IS TO CERTIFY THAT THIS IS A TRUE AND CORRECT COPY OF ALL
THE BIDS RECEIVED ON 10/14/03 FOR THIS PROJECT.
CONTRACT ADMINISTRATOR _____ DATE 11/11/03

APPROVED BY: Elizabeth S. Mabry
TITLE: EXECUTIVE DIRECTOR

THE FOLLOWING CONTRACT IS RECOMMENDED FOR **REJECTION**

SOUTH CAROLINA DEPARTMENT OF TRANSPORTATION

DATE : 10/31/03

PAGE : 1

VENDOR RANKING

*(41.102C) SALUDA COUNTY, SC FILE NOS. 41.102C, 41.103C, STATE PROJECT NOS. C-102C, C-103C, PCN 029886R, 029888R. PROJECT CONSISTS OF RESURFACING WORK INCLUDING REHABILITATION IN SALUDA COUNTY. TOTAL LENGTH OF PROJECT: 4.1000 MILES. COMPLETION DATE: 03/31/2004. DBE GOAL: 0.00%.

RANK	VENDOR NO./NAME	LOCATION	TOTAL BID	% OVER LOW BID
1	1SA015	SATTERFIELD CONST. CO., INC.	\$ 251,528.88	0.0000%
2	1PL005	LOWDEN CONSTRUCTION CO., INC.	\$ 282,262.80	0.0000%

THIS IS TO CERTIFY THAT THIS IS A TRUE AND CORRECT COPY OF ALL
THE BIDS RECEIVED ON 10/14/03 FOR THIS PROJECT.
CONTRACT ADMINISTRATOR [Signature] DATE 11/11/03

APPROVED BY: Elizabeth S. Mabry
TITLE: EXECUTIVE DIRECTOR

Outdoor Advertising Vegetation Maintenance Program

Presented by

Tony Chapman

Deputy State Highway Engineer

December 17, 2003



Outdoor Advertising Vegetation Maintenance Program

- Current program was approved by the Commission in August of 1995.
- The program's purpose is to maintain highway beautification in conjunction with proper land management and to acknowledge the outdoor advertising industry's desire to maintain advertising displays.
- This program involves a 10 year agreement between the sign owner and the Department.

SCDOT

Outdoor Advertising Vegetation Maintenance Program

- Only signs that have been in existence for more than two years are eligible for the program.
- Allows sign owner to select a 300' clear-cut window within a 500' working area.
- It is the sign owner's responsibility to clear-cut the initial 300' window.

Outdoor Advertising Vegetation Maintenance Program

- The initial participation fee is a non-refundable \$200 assessed for each location cleared.
- Thereafter, a non-refundable, annual fee of \$200 is assessed for each location under the program.
- Windows are currently mowed once a year by SCDOT Maintenance Forces.

SCDOT

Outdoor Advertising Vegetation Maintenance Program

- During a recent meeting with Governor Sanford the cost to the Department to maintain these windows was questioned.
- An review of the program revealed that the flat rate charge may not be equitable approach for all parties involved.

Outdoor Advertising Vegetation Maintenance Program



SCDOT

Outdoor Advertising Vegetation Maintenance Program



SCDOT

Outdoor Advertising Vegetation Maintenance Program



SCDOT

Outdoor Advertising Vegetation Maintenance Program

- It is our desire to recover our cost to maintain these clear-cut windows.
- Therefore, it is recommended that this program be changed to reflect that the Department should recover actual cost to perform this maintenance activity.