

*Dave Bowers  
Traffic Engg.*



## **Minutes**

Department of Transportation Commission

Meeting of

May 19, 2005

\*\*\*\*\*

A handwritten signature, possibly "P", enclosed within an oval shape.

MINUTES  
DEPARTMENT OF TRANSPORTATION COMMISSION  
May 19, 2005  
Table of Contents

	Roll Call	<u>Page</u>
Section 1	Minutes – Meeting of April 21, 2005	1
Section 2	Sale of Surplus Right of Way Property	1
Section 3	Consultant Services – Logo Signing Program	1
Section 4	Bituminous Retreatment Contracts, Extended	2
Section 5	Construction Contracts, Extended	2
Section 6	Construction Contracts Extended Beyond Limits	2
Section 7	State Highways System, Road Sections Removed	2
Section 8	State Highway System, Description Corrected	2
Section 9	State Highway System, Additions	2
Section 10	Highway Construction Lettings March 8, April 12, April 19, 2005	2
Section 11	Report of the Invitations and Resolutions Committee	2
Section 12	Report of the Legislative Committee	3
Section 13	Report of the Mass Committee	3
Section 14	Report of the Finance & Administration Committee	4
Section 15	Agreement, University of South Carolina	4
Section 16	Executive Session	4
Section 17	Adjourn	4

\*\*\*\*\*

MINUTES  
DEPARTMENT OF TRANSPORTATION  
OF  
SOUTH CAROLINA

May 19, 2005

\*\*\*\*

The regular monthly meeting of the Department of Transportation Commission was convened at 3:00 p.m. in the Fifth Floor Auditorium of the Headquarters Building in Columbia, South Carolina to conduct a ceremony honoring SCDOT military personnel who have returned to work after being called for active duty service. After the ceremony, the meeting was moved to the Commission Room. In compliance with the Freedom of Information Act, the news media was advised in writing of the time, date and place of this meeting.

Present

Absent

Tee Hooper, Chairman, Presiding  
Marion Carnell  
John N. Hardee  
Robert W. Harrell, Sr.  
Bobby Jones  
J. M. "Moot" Truluck  
Bud Turner

Also Present: Elizabeth S. Mabry, Executive Director

SECTION 1: The Minutes for the meeting of April 21, 2005 were approved with the following correction to Section 16:

SECTION 16: On motion of Commissioner Truluck, seconded by **Commissioner Harrell**, the Commission unanimously passed a motion authorizing the department to move ahead with the permitting for the Briggs DeLaine project with the understanding that right of way will not be purchased.

SECTION 2: The Commission unanimously passed a motion approving the sale of surplus right of way property, as shown in detail in the Appendix.

SECTION 3: The Commission unanimously passed a motion authorizing the Department to advertise and select a company to administer the logo program, as shown in detail in the Appendix.

SECTION 4: The Commission unanimously passed a motion approving the action of the Department in extending existing bituminous retreatment contracts to include additional resurfacing work, as shown in detail in the Appendix.

SECTION 5: The Commission unanimously passed a motion approving the action of the Department in extending existing construction contracts to include additional work, as shown in detail in the Appendix.

SECTION 6: The Commission unanimously passed a motion approving the extension of contracts beyond the contract limits, as shown in detail in the Appendix.

SECTION 7: The Commission unanimously passed a motion approving the removal of road sections previously added to the State Highway System, as shown in detail in the Appendix.

SECTION 8: The Commission unanimously passed a motion approving the action of the Department in correcting the descriptions of sections of highways previously added to the State Highway System, as shown in detail in the Appendix.

SECTION 9: The Commission unanimously passed a motion adding roads to the State Highway System, as shown in detail in the Appendix.

SECTION 10: The Commission unanimously passed a motion approving the action of the Department concerning projects in the highway lettings of March 8, April 12, and April 19, 2005, as shown in detail in the Appendix.

SECTION 11: Commissioner Jones reported for the Invitations and Resolutions Committee and recommended the adoption of the following twelve resolutions. The motion was seconded by Commissioner Harrell and passed unanimously by the Commission.

- ❖ S.425 – Resolution to name the bridge that crosses Thompson Creek along South Carolina Highway 9 in the town of Chesterfield the "Hoover Fay Bell Bridge". (674)
- ❖ S.653 – Resolution to name the portion of Gervais Street from its intersection with Harden Street to its intersection with Milwood Avenue in the City of Columbia "Lieutenant Philip G. Schlatterer Memorial Street". (675)
- ❖ S.696 – Resolution to name the bridge at the Amtrak Station on U.S. Highway 1 in front of the American Legion building in Camden the "Donald Harry Holland Bridge". (676)



- ❖ S.739 – Resolution to erect appropriate signs at the Town of Inman's Town limits at its intersection with U.S. 176 and SC 292 "Inman, South Carolina Home of Jeanna Raney Miss South Carolina 2001". (677)
- ❖ H.3295 – Resolution to name the walkway that extends from the E.B. Morse Elementary School Campus to the Joe R. Adair Outdoor Education Center in Laurens County the "Joe R. Adair Memorial Walkway". (678)
- ❖ H.3367 – Resolution to name the bridge over Thompson Creek in the Town of Chesterfield on Highway 13-243 the "Buchanan Bridge". (679)
- ❖ H.3389 – Resolution to name U.S. Highway 601 North from the I-26 interchange through Jamison in Orangeburg County to the Orangeburg County line the "F. Hall Yarborough Memorial Highway". (680)
- ❖ H.3486- Resolution to name the portion of Deerwood Drive from its intersection with Cedar Lane to U.S. Highway 176 By-Pass in the Town of Pacolet the "Clarence Phillips McGee Memorial Drive". (681)
- ❖ H.3497 – Resolution to name the bridge that crosses the White Oak Swamp along State Road 97 in Horry County the "M.A. Artist McCracken Bridge". (682)
- ❖ H.3545 – Resolution to name the bridge that crosses Clouds Creek along Highway S 41-25 Spawn Road in Saluda County "Hare's Mill Pond Bridge". (683)
- ❖ H.3722 – Resolution to name the portion of Cannons Campground Road in Spartanburg County from its intersection with South Carolina Highway 110 to Drayton Avenue the "Lance Corporal Travis Fox Memorial Highway". (684)
- ❖ H.3787 – Resolution to name the portion of SC 101 from its intersection with SC 14 to its intersection with I-385 in Laurens County the "Charles M. Culbertson Memorial Highway". (685)

SECTION 12: Commissioner Harrell reported for the Legislative Committee. The focus of the committee meeting was the condition of the states roads and the need for the Commission to make the maintenance of the states infrastructure a primary goal. Further discussion will be held at the next meeting of the committee.

SECTION 13: Commissioner Hardee reported for the Mass Transit Committee and made a motion that the Commission approve the transfer of \$2 million from the small urban program to the rural program. The motion was seconded by Commissioner Jones and passed unanimously by the Commission.

SECTION 14: Commissioner Carnell reported for the Finance Committee. The budget was reviewed at the committee meeting, however due to the number of questions and time constraints, the Finance Committee scheduled a meeting for June 6, 2005 at 10:00 to complete review of the budget. No action was taken.

Commissioner Carnell asked Commissioner Turner to update the Commission on the status of the Legislative Audit Council review. Commissioner Turner informed the Commission that, according to the assistant director of the Legislative Audit Council, the review process will begin the middle of July and will determine which specific areas to review. The Commission will have an opportunity to make any requests known, and requests will be considered at that time.

SECTION 15: On motion of Commissioner Hardee, seconded by Commissioner Truluck, the Commission passed a motion authorizing the Department to enter in an agreement with the University of South Carolina transferring ownership of the parking lot bounded by Park, College, Lincoln and Greene Streets to the University in exchange for 350 parking spaces. Commissioner Harrell abstained from voting on this motion.

SECTION 16: On motion of Commissioner Hardee, seconded by Commissioner Turner, the Commission unanimously passed a motion to go into Executive Session:

EXECUTIVE SESSION

OPEN SESSION

Chairman Hooper reported that no action was taken in Executive Session.

SECTION 17: There being no further business to come before the Commission, the meeting was adjourned at 5:45 p.m.

---

Tee Hooper, Chairman  
Presiding



## **Appendix**

Department of Transportation Commission

Meeting of

May 19, 2005

\*\*\*\*\*

**Surplus Property Public Notice**

**May 19, 2005**

In accordance with the State of South Carolina Statue 57-5-340, by this publication the Department is making public the Surplus Property Real Estate Transactions to the State Highway Commission. The following sheets include a breakdown of surplus property real estate transactions. These transactions may have resulted from negotiations with property owners during right of way acquisition, direct sales, settlement of a condemnation action, and/or corrective actions to previously reported sales.

1. File 26.137B / SC Route 905/S-33 / S-554 / Horry County / First Congressional District

During construction of improvements on Road S-554, under File 26.415 in Horry County, near the Town of Loris, the Department acquired right of way for Road S-554, by Right of Way Easement from Mrs. Carrie H. Todd dated July 11, 1963.

A request was received from the Grantee asking the Department to relinquish a section of old abandoned Road S-554. The request was circulated to the Engineering sections to determine if said parcel could be declared surplus. After review, it was determined that the parcel was surplus to Department needs. Therefore, a Quitclaim Deed for approximately 0.4 of an acre of land to Ronnie L. King was executed on April 12, 2005, in consideration of \$2,000.00.

2. File 26.137B / SC Route 905/S-33 /S-554 / Horry County / First Congressional District

During construction of improvements on Road S-554, under File 26.415 in Horry County, near the Town of Loris, the Department acquired right of way for Road S-554, by Right of Way Easement from Mrs. Allie S. Cox and Mrs. Vivian C. Ausband dated July 18, 1963.

A request was received from an adjacent landowner asking the Department for a section of old abandoned Road S-554. The Grantees are the Heirs of Mrs. Allie S. Cox and Mrs. Vivian C. Ausband in which the Department acquired the right of way through a gratis easement. The request was circulated to the Engineering sections to determine if the parcel could be declared surplus. After review, it was determined that the parcel was surplus to Department needs. Therefore, a Gratis Quitclaim Deed for approximately 0.4 of an acre of land to Jerry C. Ausband, Lorna L. Ausband and Jo Ellen A. Hardwick was executed on April 12, 2005.

3. File 23.188A / US Route 25 / Greenville County / Fourth Congressional District

During construction of improvements on US Route 21 (Old Augusta Road), under Project No. 261 in Greenville County, in the Town of Moonville, the Department acquired right of way for US Route 21(Old Augusta Road), by Right of Way Agreement from J. Walter Moon dated May 24, 1927.

At the request of Marshall Green and Bobby West Moon Green, a request was circulated to the Engineering section to determine if said parcel could be declared surplus. After review, it was determined that the parcel was surplus to Department needs. Therefore, a Gratis Quitclaim Deed for approximately 0.32 of an acre of land to Bobbie West Moon Green, Life Estate, and Walter Allen Green, Remainderman was executed on April 20, 2005.

## **Professional Services Recommendations**

**May 19, 2005**

The following sheets include recommendations for the Department to utilize professional consulting firms to provide various services, which may include design, right of way acquisitions, construction engineering and inspection, or other associated services. The Department requests approval from the Commission to advertise, select and negotiate for these necessary services.

### Privatization of the Specific Service (Logo) Signing Program.

The Department requests Commission approval to advertise and select a company to administer the logo program. SCDOT's current contract for the administration of the logo program expires on July 31, 2005.

The successful proposer will be required to continue the "Administration, Marketing, Construction and Maintenance" responsibilities of the Logo Sign Program on South Carolina's interstates and other approved fully-controlled access roads.

## **CONTRACT EXTENSIONS**

**May 19, 2005**

**The following pages include information on Contract Extensions**



Recommendations: 5/19/05

## **EXTENSION OF BITUMINOUS RESURFACING CONTRACTS**

### **TO INCLUDE ADDITIONAL RESURFACING WORK**

It is recommended that the Commission approve the action of the Department in extending existing bituminous retreatment contracts to include additional resurfacing work as follows:

#### **BAMBERG COUNTY:** (Commissioner John M. Truluck)

Contract of Rea Contracting, LLC - File No. 5.7305.01 - extended to include shoulder paving (File No. 3.7305.01) on Road S-271 for 0.79 mile.

No additional cost due to deletion of roads in this contract \$ 0.00

#### **YORK COUNTY:** (Commissioner Bobby Jones)

Contract of The Miller Group, Inc. - File No. 46.7605.01 - extended to include resurfacing (File No. 46.7605.01) on S-737 for 1.69 miles.

No additional cost due to deletion of roads in this contract \$ 0.00

Contract of Boggs Paving, Inc. - File No. 46.24051 - extended to include repair of sidewalk and handicap ramps (File 46.24051) on S-277 for 0.55 mile.

Estimated Cost of Extension \$10,777.00

Contract of Boggs Paving, Inc. - File 46.7905.01 (Lead File 46.7305.01) - extended to include full depth patching and leveling (File 46.7905.01 - Lead File 46.7305.01) on S-23 for 3.47 miles.

Estimated Cost of Extension \$68,571.17

These extensions were authorized by the Department prior to formal approval by the Commission since the adjacent work had reached such a stage of completion that the contractors involved could not accept the additional work unless it were authorized without delay.

Recommendations: 5/19/05

**EXTENSION OF CONSTRUCTION CONTRACTS**

It is recommended that the Commission approve the action of the Department in extending existing construction contracts to include additional work as follows:

**GREENVILLE COUNTY:** (Commissioner William Turner)

Contract of Sloan Construction Company, Inc. – File 23.239A – extended to include an additional section of Project FAP BST-GRMB(008) Pin 8665 (File 23.239A) consisting of the resurfacing on SC 183 from end of project to Academy Street for approximately 0.198 mile.

Estimated Cost of Extension \$ 60,006.96

**LAURENS COUNTY:** (Commissioner Marion P. Carnell)

Contract of Oglesby Construction, Inc. - File No. 30.161B – extended to include pavement markings (File 4751.131B & 4752.129B) on S-43 for 6.44 miles.

Estimated Cost of Extension: \$ 25,624.48

These extensions were authorized by the Department prior to formal approval by the Commission since the adjacent work had reached such a stage of completion that the contractors involved could not accept the additional work unless it were authorized without delay.

Recommendations: 5/19/05

**EXTENSION OF CONTRACTS BEYOND CONTRACT LIMITS**

It is recommended that the Commission approve the extension of the following contracts beyond the contract limits as follows:

**AIKEN COUNTY:** (Commissioner Marion Carnell)

Contract of APAC Southeast, Inc. - File No. 2.53051 – extended to include repair (File 2.155B) to roads damaged in the train derailment in Graniteville.

Estimated Cost of Extension \$ 280,596.60

**BERKELEY COUNTY:** (Commissioner Robert Harrell, Sr.)

Contract of U. S. Group, Inc. – File No. 8.809 – extended to include an additional section of Project FAP STP-MODL(010) (File No. 8.809) consisting of the widening of S-62 (College Park Road) to provide double left turn onto I-26.

Estimated Cost of Extension \$ 452,164.63

**LAURENS COUNTY:** (Commissioner Marion P. Carnell)

Contract of F & R Asphalt, Inc. - File 30.137B – extended to include rehabilitation (File No. 30.137B) on I-385 for 14 miles.

Estimated Cost of Extension \$ 249,925.00

These extensions are being requested in order to take advantage of lower unit prices available in these contracts as opposed to other contracts currently available for extension in Aiken, Berkeley, and Laurens Counties.

### **Removal of Roads From State Highway Secondary System**

The Department recommends Commission approval for the removal of certain sections of secondary roads from the State Highway Secondary System. These sections of roads may be removed for one of the following reasons:

1. Abandonment of Relocated Section of Highway
2. Deletions and Removal of Roads from State Secondary System - Roads may be deleted and removed from secondary system by exchanging for equal or less mileage or roads, which have a higher traffic importance. Ownership reverts to local government having jurisdiction (city or county). Approval of deletion or removal by local government is not required.
3. Abandonment of Right-of-way - Right-of-way may be abandoned if it is determined that the right-of-way is not required for right-of-way proposes or if the right-of-way is not needed for Department purposes.
4. Court Order

Detailed information concerning each of these requests is attached.

**Recommendations 5-19-2005**

**REMOVAL OF ROADS FROM STATE HIGHWAY SECONDARY SYSTEM**

It is recommended the Commission remove the following sections of road from the State Highway System as follows:

Addition Number

Description

**Aiken County**

**(Commissioner Hardee – District #2)**

137      A spur road northeasterly from Route 394 approximately 0.1 mile northwest of its junction with Road No. 76  
- approximately 2.00 miles  
(Designated S-137)  
(Added to System 3-18-1948)

Portion of 264      Flowing Wells Road from SC 4/SC 302 to S-152  
- approximately 2.07 miles  
(Designated S-264)  
(Added to System 7-20-1950)  
(Portion removed 11-18-2004)

**Note:** The above removals are requested by Aiken County who will accept maintenance responsibility for S-137 and S-264. In return the Department accepts maintenance responsibility for Springfield Church road and Confederate Road. A request to add these sections is being submitted for approval.

**Recommendations 5-19-2005**

**REMOVAL OF ROADS FROM STATE HIGHWAY SECONDARY SYSTEM**

It is recommended the Commission remove the following sections of road from the State Highway System as follows:

Addition Number

Description

**Barnwell County** (6)

**(Commissioner Hardee – District #2)**

422

✓ Drive at Long Branch Church from a point at or near the intersection of Route 37 and Road S-118  
- approximately 0.06 mile  
(Designated S-422)  
(Added to System 6-18-1959)

**Note:** The above road removal is requested by Barnwell County who will accept maintenance responsibility for this section of road and it qualifies under the Abandonment of Right-of-Way portion of the law.

Present Mileage: 447.50  
Change: (0.06)  
New Mileage: 447.44

Present Cap: 449.27  
Change -0-  
New Cap: 449.27

**Recommendations 5-19-2005**

**REMOVAL OF ROADS FROM STATE HIGHWAY SECONDARY SYSTEM**

It is recommended the Commission remove the following sections of road from the State Highway System as follows:

Addition Number

Description

Chester County

(12)

**(Commissioner Jones – District #5)**

907



A frontage road east of I-77 from SC 9 (Milepost 65) northerly  
- approximately 0.09 mile  
(Designated S-907)  
(Added to System 3-16-1989)

**Note:** The above road removal is requested by Chester County who will accept maintenance responsibility for this section of road and it qualifies under the Abandonment of Right-of-Way portion of the law.

Present Mileage: 595.97  
Change: (0.09)  
New Mileage: 595.88

Present Cap: 604.00  
Change -0-  
New Cap: 604.00

**Recommendations 5-19-2005**

**REVISION OF DESCRIPTION OF ROAD REMOVED  
FROM THE STATE HIGHWAY SYSTEM**

It is recommended the Commission correct the description of sections of State Highway previously added to the State Highway System to read as follows:

Addition Number

Description

**Dorchester County** (18)

**(Commissioner Harrell, Sr. – District #1)**

Portion of 251

✓  
X Ninth North Street adjacent to Summerville from a point 0.16 mile from S-18-252 northeasterly  
- approximately 0.02 mile  
(Designated S-251)  
(Portion Removed 1-22-2004)

Note: The above revision is recommended to show the correct addition number as Addition 251 rather than Addition 430.

**REMOVAL OF ROADS FROM STATE HIGHWAY SECONDARY SYSTEM**

It is recommended the Commission remove the following sections of road from the State Highway System as follows:

**(Commissioner Harrell, Sr. – District #1)** (18)

251

✓  
X Ninth Street extension in Summerville from Cedar Street northwesterly, thence northeasterly along the northwest side of the Presbyterian Home  
- approximately 0.25 mile  
(Designated S-251)  
(Added to System 12-19-1957)

**Note:** The above road removal is requested by the Town of Summerville who will accept maintenance responsibility for this section of road and it qualifies under the Abandonment of Right-of-Way portion of the law.



**Recommendations 5-19-2005**

**Dorchester County continued**

Present Mileage: 507.65  
Change: (0.23)  
New Mileage: 507.42

Present Cap: 515.29  
Change: -0-  
New Cap: 515.29

**Recommendations 5-19-2005**

**REMOVAL OF ROADS FROM STATE HIGHWAY SECONDARY SYSTEM**

It is recommended the Commission remove the following sections of road from the State Highway System as follows:

Addition Number

Description

Florence County

(21)

**(Commissioner Truluck – District #6)**

1697

Access road into the new proposed Methodist Retirement Home from Road S-107 east of Interstate 95 southerly into the Methodist Home Property

- approximately 0.60 mile  
(Designated S-1697)  
(Added to System 5-21-1987)  
(Revised 1-16-1992)

**Note:** The above road removal is requested by Florence County who will accept maintenance responsibility for this section of road and it qualified under the Abandonment of Right-of-Way portion of the law.

Present Mileage: 1,102.70  
Change: (0.60)  
New Mileage: 1,102.10

Present Cap: 1,100.22  
Change: -0-  
New Cap: 1,100.22

**Recommendations 5-19-2005**

**REMOVAL OF ROADS FROM STATE HIGHWAY SECONDARY SYSTEM**

It is recommended the Commission remove the following sections of road from the State Highway System as follows:

Addition Number

Description

Orangeburg County

(34)

**(Commissioner Truluck – District #6)**

- |      |        |  |
|------|--------|--|
| 2112 | ✓<br>X | County Road No. 3165 from SC Route 6 east of Eutawville westerly to St. John Street<br>- approximately 0.40 mile<br>(Designated S-2112)<br>(Added to System 3-16-1995)   |
| 2127 | ✓<br>X | Uncle Bud Road (OC-4254 – County Dirt Road) from US Route 301 southwesterly to Road S-2161 (Vista Lane)<br>- approximately 0.67 mile<br>Designated S-2127)<br>(Added to System 2-15-2001)<br>(Revised 4-17-2003) |
| 2128 | ✓<br>X | Estate Court (OC 4313 – County Dirt Road) from Road S-2127 (Uncle Bud Road) westerly<br>- approximately 0.20 mile<br>(Designated S-2128)<br>(Added to System 2-15-2001)  |
| 2129 | ✓<br>X | Whitford Stage Road (OC 1291 – County Dirt Road) from Road S-470 to Road S-65<br>- approximately 1.40 miles<br>(Designated S-2129)<br>(Added to System 2-15-2001)  |
| 2130 | ✓<br>X | Hills Road (OC 1108 – County Dirt Road) from Road S-39 to Road S-63<br>- approximately 1.80 miles<br>(Designated S-2130)<br>(Added to System 2-15-2001)  |

**Recommendations 5-19-2005**

**REMOVAL OF ROADS FROM STATE HIGHWAY SECONDARY SYSTEM**

It is recommended the Commission remove the following sections of road from the State Highway System as follows:

Addition Number

Description

**Orangeburg County continued**

38

**(Commissioner Truluck – District #6)**

- 2133 ✓ X Acme Street (OC 3157 – County Dirt Road) from Road S-138 to Road S-136  
- approximately 1.40 miles  
(Designated S-2133)  
(Added to System 2-15-2001)
- 2134 ✓ X Tabernacle Road (OC 3512 – County Dirt Road) from S.C. Route 6/45  
northerly to earth county road  
- approximately 0.50 mile  
(Designated S-2134)  
(Added to System 2-15-2001)
- 2135 ✓ X Pinewood Road (OC 3368 – County Dirt Road) from Road S-105 to  
beginning of pavement on a county maintained road  
- approximately 0.30 mile  
(Designated S-2135)  
(Added to System 2-15-2001)

**(Commissioner Hardee – District #2)**

- 2140 ✓ X Robin Hill Road from U.S. Route 178 northerly  
- approximately 0.35 mile  
(Designated S-2140)  
(Added to System 2-12-2004)
- 2141 ✓ X Edgewood Drive from Road S-2071 (Cottonwood Drive) to Robin Hill  
Road  
-approximately 0.35 mile  
(Designated S-2141)  
(Added to System 2-12-2004)

## Recommendations 5-19-2005

### REMOVAL OF ROADS FROM STATE HIGHWAY SECONDARY SYSTEM

It is recommended the Commission remove the following sections of road from the State Highway System as follows:

Addition Number

Description

#### Orangeburg County continued

#### **(Commissioner Truluck – District #6)**

- |      |        |   |
|------|--------|---|
| 2142 | ✓<br>X | Mill Creek Lane from Road S-2141 (Edgewood Drive) to Road S-2071 (Cottonwood Drive)<br>- approximately 0.20 mile<br>(Designated S-2142)<br>(Added to System 2-12-2004)<br>(Revision 5-6-2004) |
| 2148 | ✓<br>X | Ash Hill Drive (OC-3162) from S.C. Route 6/45 to Road S-139 (Nelson Ferry Road – State Dirt Road)<br>- approximately 1.20 miles<br>(Designated S-2148)<br>(Added to System 1-17-2002)         |
| 2150 | ✓<br>X | Hollyhock Road (OC-4147) from U.S. Route 21 to Calhoun Street (OC-4146)<br>- approximately 1.40 miles<br>(Designated S-2150)<br>(Added to System 1-17-2002)                                   |
| 2155 | ✓<br>X | Dunn Road (OC-1142) from Road S-33 to Road S-134<br>- approximately 1.10 miles<br>(Designated S-2155)<br>(Added to System 3-21-2002)  |
| 2156 | ✓<br>X | Horse Trail Road (OC-1143) from Road S-33 to Road S-2155 (Dunn Road)<br>- approximately 0.30 mile<br>(Designated S-2156)<br>(Added to System 3-21-2002)                                       |

**Note:** The above road removals are requested by Orangeburg County who will accept maintenance responsibility for these sections of road and they qualify under the Abandonment of Right-of-Way portion of the law.

**Recommendations 5-19-2005**

**REMOVAL OF ROADS FROM STATE HIGHWAY SECONDARY SYSTEM**

It is recommended the Commission remove the following sections of road from the State Highway System as follows:

Addition Number

Description

**Orangeburg County continued**

Present Mileage: 1,138.83  
Change: (11.57)  
New Mileage: 1,127.26

Present Cap: 1,129.57  
Change: -0-  
New Cap: 1,129.57

**REMOVAL OF ROADS FROM STATE HIGHWAY SECONDARY SYSTEM**

It is recommended the Commission remove the following sections of road from the State Highway System as follows:

<u>Addition Number</u>	<u>Description</u>
	<b><u>Richland County</u></b> (40)
	<b>(Commissioner Hardee – District #2)</b>
Portion of 122	✓ Section of road in Columbia from S-122 (Michigan Street) to S-90 (Devereaux Road) - approximately 0.05 mile ✓ (Designated S-361) (Added to System 5-20-1948)
361	✓ Princeton Street in Columbia from Millwood Avenue to Michigan Street - approximately 0.15 mile (Designated S-361) (Added to System 7-17-1952)

**Note:** The above road removals are requested by the City of Columbia who will accept maintenance responsibility for these sections of road and they qualify under the Abandonment of Right-of-Way portion of the law. The above removals by the Commission on November 18, 2004 were contingent on Richland School District #1 reimbursing the SCDOT \$15,000 for the recent resurfacing. This requirement has been satisfied by Richland County School District #1. A Gratis Quitclaim Deed for approximately 0.83 of an acre of land to the City of Columbia was executed on March 4, 2005 and this will reduce the cap for Richland County by 0.20 mile.

**Recommendations 5-19-2005**

Page 3

**REMOVAL OF ROADS FROM STATE HIGHWAY SECONDARY SYSTEM**

It is recommended the Commission remove the following sections of road from the State Highway System as follows:

Addition Number

Description

**Richland County continued**

**(Commissioner Truluck – District #6)**

Portion of 561



Duke Avenue in Eau Clair from Ensor Avenue to Arlington Street  
- approximately 0.10 mile  
(Designated S-525)  
(Added to System 6-16-1955)  
(Portion Removed 10-17-2001)

**Note:** The above road removal is requested by the City of Columbia who will accept maintenance responsibility for this section of road and it qualified under the Abandonment of Right-of-Way portion of the law.

Present Mileage: 1,271.72  
Change: (0.10)  
New Mileage: 1,271.62

Present Cap: 1,279.47  
Change: (0.20)  
New Cap: 1,279.27



### **Correction of Description of State Highways**

The Department recommends Commission approval of the correction of the description of sections of State Highway previously added to the State Highway System. The description of roads currently in the State Highway Secondary System may be changed for relocation purposes, to revise the description of the termini to show what was actually constructed by contract, county line changes, or a change in the secondary road number.

Detailed information concerning each of these requests is attached.

**Recommendations 5-19-2005**

**REVISION OF DESCRIPTION OF ROAD ADDED TO THE STATE HIGHWAY SYSTEM**

It is recommended the Commission correct the descriptions of sections of State Highway previously added to the State Highway System to read as follows:

Addition Number

Description

Greenville County

(23)

**(Commissioner Turner – District #4)**

1113

✓  
X A frontage road south of I-185 from S-245 (Milepost 43) southwesterly  
- approximately 0.76 mile  
(Designated S-1113)  
(Added to System 3-16-1989)  
(Revised 4-27-2000)

Note: The above description is recommended to show the correct beginning point as S-245 and not SC Route 25. File 23.499A relocated S-1113 so it now ends at S-245 instead of US Route 25.

Present Mileage: 1,079.30  
Change: 0.04  
New Mileage: 1,079.34

Present Cap: 1,095.89  
Change: -0-  
New Cap: 1,095.89

### **Additions to State Highway Secondary System**

**May 19, 2005**

The Department recommends Commission approval to add sections of road to the State Highway Secondary System for construction and maintenance. The Department may add roads to the State Highway Secondary System by request of the County Transportation Committees contingent on mileage being available under the current mileage cap. Roads may be added to the State Secondary System by the construction of a new roadway, accepting existing county/city roads into our Secondary System by the swap method, or by county line changes. Roads added to the State Highway System must be constructed to Department standards or reviewed for compliance with Department standards.

Detailed information concerning each of these requests follows.

**Recommendations 5-19-2005**

**ADDITION OF ROADS TO STATE HIGHWAY SECONDARY SYSTEM**

It is recommended the Commission add the following sections of road to the State Highway Secondary System as follows:

Addition Number

Description

**Aiken County continued**

(2)

**(Commissioner Carnell – District #3)**

- |      |   |
|------|---|
| 2320 | X Springfield Church Road from the end of S-1237, 1.9 miles north of SC 191, northwesterly to SC 19<br>- approximately 3.18 miles<br>(Designated S-1237)        |
| 2321 | X Confederate Road from the end of S-1663, 1.03 miles west of SC 19, southerly to S-503 (Good Springs Road)<br>- approximately 0.80 mile<br>(Designated S-2321) |

Note: The Department has agreed to accept maintenance responsibility for the above section of road in exchange for Aiken County accepting maintenance responsibility for S-137 and S-264. A request to remove these roads is being submitted for approval by the Commission also.

Present Mileage: 1,167.78  
Change: (0.09)  
New Mileage: 1,166.88

Present Cap: 1,179.08  
Change -0-  
New Cap: 1,179.08

**Recommendations 5-19-2005**

**ADDITION OF ROADS TO STATE HIGHWAY SECONDARY SYSTEM**

It is recommended the Commission add the following sections of road to the State Highway Secondary System as follows:

Addition Number

Description

**Hampton County**

(25)

**(Commissioner Hardee – District #2)**

844

X

Sinclair Road (county dirt road) from SC Route 68 southwesterly  
- approximately 1.50 miles  
(Designated S-844)

Present Mileage: 445.26

Change: 1.50

New Mileage: 446.76

Present Cap: 447.34

Change: -0-

New Cap: 447.34

**Recommendations 5-19-2005**

**ADDITION OF ROADS TO STATE HIGHWAY SECONDARY SYSTEM**

It is recommended the Commission add the following sections of road to the State Highway Secondary System as follows:

Addition Number

Description

**Marion County**

**(Commissioner Truluck – District #6)**

- |     |   |
|-----|---|
| 865 | Bruce Walters Road adjacent to Mullins from a point on US 76, approximately 0.20 east of S-84, northerly to S-41<br>- approximately 0.27 mile<br>(Designated S-865)           |
| 866 | Wellman Road east of Marion from S-41, approximately 0.09 mile east of US 501, northwesterly to S-867 (Wise Chapel Road)<br>- approximately 0.28 mile<br>(Designated S-866)   |
| 867 | Wise Chapel Road east of Marion from US 501, approximately 0.42 mile east of S-681, easterly<br>- approximately 0.42 mile<br>(Designated S-867)                               |
| 868 | Palmetto Pointe Road adjacent to Marion from S-41, approximately 0.39 mile east of S-591, northwesterly to SC 41 Alternate<br>- approximately 0.46 mile<br>(Designated S-732) |

Present Mileage:	427.27
Change:	1.43
New Mileage:	428.70

Present Cap:	429.39
Change:	-0-
New Cap:	429.39

## **HIGHWAY LETTINGS**

**March 8, 2005**

**April 12, 2005**


**April 19, 2005**

**The following pages include information on Highway Lettings**



South Carolina  
Department of Transportation

## MEMORANDUM

TO: Tony L. Chapman, Acting State Highway Engineer  
FROM: G. A. Peck, Contracts Engineer   
DATE: April 27, 2005  
RE: Contracts from the Highway Letting of March 8, 2005

Pursuant to newspaper advertisements on January 31, 2005 and February 7, 2005, for Five (5) contracts from the March 8, 2005 Highway Letting, the Department received Ten (10) bids.

One (1) contract is recommended for award.

Four (4) contracts are recommended for rejection of all bids.

Summary and bid tabulations are attached.

Attachments

File:CAAd/GAP





**SUMMARY OF FIVE CONTRACTS  
FROM THE  
HIGHWAY LETTING OF MARCH 8, 2005**

**RECOMMENDED FOR AWARD**

The following **one (1)** contract from the Highway Letting of March 8, 2005, is recommended for award without the need for further concurrence or approval from the Federal Highway Administration or County Transportation Committees:


COUNTY	SC FILE NO.	CONGRESS. DISTRICT
DORCHESTER	18.2004	1

**RECOMMENDED FOR REJECTION**

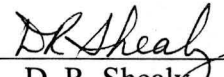
All bids for the following **FOUR (4)** contracts from the Highway Letting of March 8, 2005, are **RECOMMENDED FOR REJECTION**:

COUNTY	SC FILE NO.	CONGRESS. DISTRICT
BERKELEY & CHARLESTON	8.27052 & 10.27052	1 & 6
GREENVILLE	23.464A	4
RICHLAND	40.37051 & 40.37051A	2 & 6
RICHLAND	40.37052	2 & 6
REASON: The low bids were over 10% above the Engineer's Estimate.		


Submitted By:

  
G. A. Peck  
Contracts Engineer

Recommended By:

  
D. R. Shealy  
Director of Construction

TGS Approved By:

  
Tony L. Chapman  
Acting State Highway Engineer

Date: 5/9/05

File: CAd/GAP

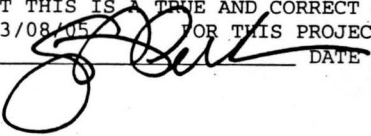
**THE FOLLOWING CONTRACT**  
**FROM**  
**THE HIGHWAY LETTING OF MARCH 8, 2005**  
**IS**  
**RECOMMENDED FOR AWARD**

## VENDOR RANKING

\*(18.2004) DORCHESTER COUNTY, SC FILE NO. 18.2004, FED AID PROJECT NO. STP-RIS4(016), PCN 031110R. PROJECT CONSISTS OF ROAD WORK INCLUDING CONSTRUCT LEFT TURN LANES ON SC-642 AT WHITE CHURCH PLACE.

TOTAL LENGTH OF PROJECT: 0.3140 MILES. COMPLETION DATE: 08/31/2005. DBE GOAL: 9.00%.

RANK	VENDOR NO./NAME	LOCATION	TOTAL BID	% OVER LOW BID
1	1PL005 PLOWDEN CONSTRUCTION CO., INC.	SUMTER, SC	\$ 594,435.25	100.0000%

THIS IS TO CERTIFY THAT THIS IS A TRUE AND CORRECT COPY OF ALL  
THE BIDS RECEIVED ON 03/08/05 FOR THIS PROJECT.  
CONTRACT ADMINISTRATOR  DATE 4/04/05

APPROVED BY: Elizabeth S. Mabry  
TITLE: EXECUTIVE DIRECTOR


**ALL BIDS FOR THE FOLLOWING CONTRACTS**  
**FROM**  
**THE HIGHWAY LETTING OF MARCH 8, 2005**  
**ARE**  
**RECOMMENDED FOR REJECTION**

## VENDOR RANKING

\*(08.27052) BERKELEY & CHARLESTON COUNTIES, SC FILE NOS. 08.27052 & 10.27052, PCN 082752M, 102752M. PROJECT CONSISTS OF ROAD WORK INCLUDING INSTALLATION OF CATCH BASINS AT VARIOUS LOCATIONS IN BERKELEY & CHARLESTON COUNTIES.

TOTAL LENGTH OF PROJECT: 27.5200 MILES. COMPLETION DATE: 06/30/2005. DBE GOAL: 0.00%.

RANK	VENDOR NO./NAME	LOCATION	TOTAL BID	% OVER LOW BID
1	1LJ001 L- J, INC.	COLUMBIA, SC	\$ 247,825.00	100.0000%

THIS IS TO CERTIFY THAT THIS IS A TRUE AND CORRECT COPY OF ALL  
THE BIDS RECEIVED ON 03/08/05 FOR THIS PROJECT.  
CONTRACT ADMINISTRATOR  DATE 4/04/05


APPROVED BY: Elizabeth S. Mabry  
TITLE: EXECUTIVE DIRECTOR

## VENDOR RANKING

\*(23.464A) GREENVILLE COUNTY, SC FILE NO. 23.464A, FED AID PROJECT NO. BST-GRMB(013), PCN 022298. PROJECT CONSISTS OF ROAD WORK INCLUDING WIDENING OF SC-146 (WOODRUFF ROAD) FROM US-276 (LAURENS, ROAD) TO S-23-0183 (ROPER MOUNTAIN ROAD/VERDAE BOULEVARD),, UPGRADING ROADWAY UNDER SCL RR UNDERPASS, & REMOVING OLD, RAILROAD BRIDGE, BUILD FOUNDATIONS AND ABUTMENTS FOR NEW BRIDGE TO BE CONSTRUCTED BY THE COUNTY. WITHIN THE FOLLOWING LIMITS: 1.7320 MILES FROM 102+47.07 TO 193+20.00

TOTAL LENGTH OF PROJECT: 1.7320 MILES. COMPLETION DATE: SEE SPECIAL PROVISIONS. DBE GOAL: 15.00%.

RANK	VENDOR NO./NAME	LOCATION	TOTAL BID	% OVER LOW BID
1	1BL011	BLYTHE CONSTRUCTION, INC.	\$ 7,520,264.00	100.0000%
2	1SS001	S & S CONSTRUCTION, INC.	\$ 7,799,869.79	103.7180%
3	1SL002	SLOAN CONSTRUCTION CO., INC.	\$ 8,091,951.28	107.6020%
4	1TH035	THRIFT DEVELOPMENT CORPORATION	\$ 9,019,416.00	119.9348%

THIS IS TO CERTIFY THAT THIS IS A TRUE AND CORRECT COPY OF ALL  
THE BIDS RECEIVED ON 03/08/05 FOR THIS PROJECT.  
CONTRACT ADMINISTRATOR  DATE 4/04/05

APPROVED BY: Elizabeth S. Mabry  
TITLE: EXECUTIVE DIRECTOR

## VENDOR RANKING

\*(40.37051) RICHLAND COUNTY, SC FILE NOS. 40.37051 & 40.37051A, PCN 403751M, 40375AM. PROJECT CONSISTS OF ROAD WORK INCLUDING DRAINAGE IMPROVEMENTS LOCATED IN RICHLAND COUNTY.

TOTAL LENGTH OF PROJECT: 1.0600 MILES. COMPLETION DATE: 07/31/2005. DBE GOAL: 0.00%.

RANK	VENDOR NO./NAME	LOCATION	TOTAL BID	% OVER LOW BID
1	1CH005	CHEROKEE, INC	\$ 394,100.10	100.0000%
2	1PL005	FLOWDEN CONSTRUCTION CO., INC.	\$ 688,792.10	174.7759%

THIS IS TO CERTIFY THAT THIS IS A TRUE AND CORRECT COPY OF ALL  
THE BIDS RECEIVED ON 03/08/05 FOR THIS PROJECT  
CONTRACT ADMINSTRATOR STBerk DATE 4/04/05

APPROVED BY: Elizabeth S. Mabry  
TITLE: EXECUTIVE DIRECTOR



## SOUTH CAROLINA DEPARTMENT OF TRANSPORTATION

DATE : 03/10/05

PAGE : 1

## VENDOR RANKING

\*(40.37052) RICHLAND COUNTY, SC FILE NOS. 40.37052, PCN 403752M. PROJECT CONSISTS OF ROAD WORK INCLUDING DRAIN TOP REPAIRS LOCATED IN RICHLAND COUNTY.

TOTAL LENGTH OF PROJECT: 0.2700 MILES. COMPLETION DATE: 06/30/2005. DBE GOAL: 0.00%.

RANK	VENDOR NO./NAME	LOCATION	TOTAL BID	% OVER LOW BID
1	1CB002 C.B.D., INC.	EASTOVER, SC	\$ 133,000.00	100.0000%
2	1CH005 CHEROKEE, INC	COLUMBIA, SC	\$ 378,000.00	284.2105%

THIS IS TO CERTIFY THAT THIS IS A TRUE AND CORRECT COPY OF ALL  
THE BIDS RECEIVED ON 03/08/05 FOR THIS PROJECT.  
CONTRACT ADMINISTRATOR \_\_\_\_\_ DATE 4/04/05


APPROVED BY: Elizabeth S. Mabry  
TITLE: EXECUTIVE DIRECTOR

**The following pages include information on Highway Lettings**



South Carolina  
Department of Transportation

## MEMORANDUM

**TO:** Tony L. Chapman, Acting State Highway Engineer  
**FROM:** G. A. Peck, Contracts Engineer   
**DATE:** May 11, 2005  
**RE:** Highway Letting of April 12, 2005  
Recommendation for SC File No. 40.124C

---

Pursuant to newspaper advertisements on March 7, 2005, and March 14, 2005, for the contract for SC File No. 40.124C from the Highway Letting of April 12, 2005, the Department received four (4) bids.

The recommendation for this contract is REJECTION OF ALL BIDS.

Summary and bid tabulation are attached.

Attachments

File:CAD/GAP



May 11, 2005

**SUMMARY OF ONE CONTRACT  
FROM THE  
HIGHWAY LETTING OF APRIL 12, 2005**

**RECOMMENDED FOR REJECTION**

The recommendation for the following contract from the Highway Letting of April 12, 2005, is **REJECTION OF ALL BIDS**:


COUNTY	SC FILE NO.	CONGRESS. DISTRICT
RICHLAND	40.124C	6
REASON: The low bid was over 10% above the Engineer's Estimate.		

May 11, 2005


Submitted By:

  
G. A. Peck  
Contracts Engineer

Recommended By:

  
D. R. Shealy  
Director of Construction

Approved By:

  
Tony L. Chapman  
Acting State Highway Engineer

Date: 5/11/05


**THE RECOMMENDATION  
FOR  
THE FOLLOWING CONTRACT  
FROM  
THE HIGHWAY LETTING OF APRIL 12, 2005  
IS  
REJECTION OF ALL BIDS**

## VENDOR RANKING

\*(40.124C) RICHLAND COUNTY, SC FILE NO. 40.124C, STATE PROJECT NO. C-124C, PCN 033398R. PROJECT CONSISTS OF ROAD WORK INCLUDING CONSTRUCT LEFT TURN LANE ALONG US-378 AT GARNERS FERRY ROAD.

TOTAL LENGTH OF PROJECT: 0.0660 MILES. COMPLETION DATE: 09/30/2005. DBE GOAL: 0.00%.

RANK	VENDOR NO./NAME	LOCATION	TOTAL BID	% OVER LOW BID
1	1RE010	REA CONTRACTING, LLC	\$ 166,399.00	100.0000%
2	1CH005	CHEROKEE, INC	\$ 167,891.00	100.8966%
3	1PL005	PLOWDEN CONSTRUCTION CO., INC.	\$ 181,494.00	109.0716%
4	1CR001	C. R. JACKSON, INC.	\$ 186,422.50	112.0334%

THIS IS TO CERTIFY THAT THIS IS A TRUE AND CORRECT COPY OF ALL  
THE BIDS RECEIVED ON 04/12/05 FOR THIS PROJECT.  
CONTRACT ADMINISTRATOR  DATE 4/29/05

APPROVED BY: Elizabeth S. Mabry  
TITLE: EXECUTIVE DIRECTOR


**The following pages include information on Highway Lettings**





South Carolina  
Department of Transportation

## MEMORANDUM

**TO:** Tony L. Chapman, Acting State Highway Engineer  
**FROM:** G. A. Peck, Contracts Engineer   
**DATE:** May 11, 2005  
**RE:** Highway Letting of April 12, 2005  
Revised Recommendation for SC File No. 26.2003

---

The recommendation to award the contract for SC File No. 26.2003 in the Highway Letting of April 12, 2005, is hereby revised. The recommendation to award the contract to the low bidder was part of the Recommendation Memorandum dated May 2, 2005; however, the award was subject to the approval of the Horry County Transportation Committee, which has voted not to approve the award of the contract. The recommendation is now changed to **REJECTION OF ALL BIDS** on this contract.

Summary and bid tabulations are attached.

File: CA/GAP



May 11, 2005


**REVISION TO RECOMMENDATION DATED MAY 2, 2005**

The following contract in the Highway Letting of April 12, 2005, was previously recommended to be awarded to the low bidder subject to the approval of the Horry County Transportation Committee. The previous recommendation, included in the Recommendation Memorandum dated May 2, 2005, is hereby rescinded, and consistent with the wishes of the Horry County Transportation Committee to not award this contract, the recommendation is now changed to **REJECTION OF ALL BIDS** on this contract.

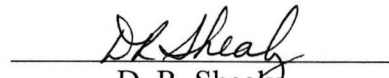
COUNTY	SC FILE NO.	CONGRESS. DISTRICT
HORRY	26.2003	1

REASON: The Horry County Transportation Committee voted not to approve award of the contract.


Submitted By

  
G. A. Peck  
Contracts Engineer

Recommended By:

  
D. R. Shealy  
Director of Construction

Approved By:

  
Tony L. Chapman  
Acting State Highway Engineer

Date: 5/11/05

**THE RECOMMENDATION  
FOR  
THE FOLLOWING CONTRACT  
FROM  
THE HIGHWAY LETTING OF APRIL 12, 2005  
IS  
REJECTION OF ALL BIDS.**

## SOUTH CAROLINA DEPARTMENT OF TRANSPORTATION

DATE : 04/13/05


PAGE : 1

## VENDOR RANKING

\*(26.2003) HORRY COUNTY, SC FILE NO. 26.2003, STATE PROJECT NO. SMP-SIMP, PCN 029341R. PROJECT CONSISTS OF ROAD WORK INCLUDING OVERLAY AND WIDENING OF SC-90 INCLUDES CONSTRUCTING TURN LANES AT NORTH MYRTLE BEACH CHRISTIAN SCHOOL.

TOTAL LENGTH OF PROJECT: 0.2560 MILES. COMPLETION DATE: 10/31/2005. DBE GOAL: 0.00%.


RANK	VENDOR NO./NAME	LOCATION	TOTAL BID	% OVER LOW BID
1	1SO006	SOUTHERN ASPHALT, INC.	\$ 655,861.43	100.0000%
2	1PL005	FLOWDEN CONSTRUCTION CO., INC.	\$ 995,857.84	151.8397%

THIS IS TO CERTIFY THAT THIS IS A TRUE AND CORRECT COPY OF ALL  
THE BIDS RECEIVED ON 04/12/05 FOR THIS PROJECT.  
CONTRACT ADMINSTRATOR  DATE 4/29/05

APPROVED BY: Elizabeth S. Mabry  
TITLE: EXECUTIVE DIRECTOR

**The following pages include information on Highway Lettings**

## MEMORANDUM

TO: Tony L. Chapman, Acting State Highway Engineer  
FROM: G. A. Peck, Contracts Engineer   
DATE: May 2, 2005  
RE: Contracts from the Highway Letting of April 12, 2005

Pursuant to newspaper advertisements on March 7, 2005 and March 14, 2005, for Twenty-Seven (27) of Twenty-Eight (28) contracts from the April 12, 2005 Highway Letting, the Department received Seventy-Three (73) bids.

Twenty-Four (24) contracts are recommended for award.

One (1) contract was removed from the letting before bids were received.

One (1) contract received no bids.

One (1) contract is recommended for rejection of all bids.

Summary and bid tabulations are attached.

Attachments

File:CAAd/GAP

**SUMMARY OF TWENTY-SEVEN CONTRACTS  
FROM  
HIGHWAY LETTING OF APRIL 12, 2005**

**RECOMMENDED FOR AWARD**

The following **SIXTEEN (16)** contracts from the Highway Letting of April 12, 2005, are recommended for award without the need for further concurrence or approval from the Federal Highway Administration or County Transportation Committees:

<b>COUNTY</b>	<b>SC FILE NO.</b>	<b>CONGRESS. DISTRICT</b>
ENGINEERING DISTRICT 1	4751.133B	3 & 5
ENGINEERING DISTRICT 2	4752.132B	3 & 5
ENGINEERING DISTRICT 3	4753.132B	3 & 4
ENGINEERING DISTRICT 4	4754.131B	4 & 5
AIKEN	02.171B	2 & 3
DARLINGTON	16.130BR1	5
DARLINGTON, GEORGETOWN, HORRY, & MARLBORO	16.155B, 22.137B, 26.209, & 35.130B	1, 5, & 6
FLORENCE	21.138B, 21.138B.01, 21.138B.02, & 21.138B.03	6
FLORENCE	21.181B	6
HORRY	26.208B	1
JASPER	27.131B & 27.132B	2
KERSHAW, LEE, & SUMTER	28.158B, 31.127B, & 43.163B	5 & 6
LEXINGTON	32.171B	2
LEXINGTON & RICHLAND	32.240B, 40.240B, & 40.241B	2 & 6
SPARTANBURG	42.137B, 42.137B.1, & 42.137B.2	4
SUMTER	43.130B	5

**RECOMMENDED FOR AWARD**

The following **EIGHT (8)** contracts from the Highway Letting of April 12, 2005, are **RECOMMENDED FOR AWARD SUBJECT TO APPROVAL BY THE RESPECTIVE TRANSPORTATION COMMITTEES:**

COUNTY	SC FILE NO.	CONGRESS. DISTRICT
ALLENDALE, BAMBERG, & BARNWELL	03.106C, 03.107C, 05.109C, & 06.104C	2 & 6
ANDERSON	04.105CR1	3
DARLINGTON	16.2004	5
GEORGETOWN	22.2004	1 & 6
GREENWOOD	24.2003.1	3
HORRY	26.2003	1
RICHLAND	40.125C	2
SPARTANBURG	42.2001.9R1	4

**RECOMMENDED FOR REJECTION**

All bids for the following **ONE (1)** contract from the Highway Letting of April 12, 2005, are **RECOMMENDED FOR REJECTION:**

COUNTY	SC FILE NO.	CONGRESS. DISTRICT
GREENWOOD	24.142B	3
<b>REASON: The low bid was over 10% above the Engineer's Estimate.</b>		



**REMOVED FROM LETTING**

The following **ONE (1)** contract from the Highway Letting of April 12, 2005, **WAS REMOVED FROM THE LETTING BEFORE BIDS WERE RECEIVED:**

<b>COUNTY</b>	<b>SC FILE NO.</b>	<b>CONGRESS. DISTRICT</b>
CHARLESTON	10.201B	6

**NO BIDS RECEIVED**

The following **ONE (1)** contract in the Highway Letting of April 12, 2005, **DID NOT RECEIVE ANY BIDS:**

<b>COUNTY</b>	<b>SC FILE NO.</b>	<b>CONGRESS. DISTRICT</b>
CALHOUN	09.108C	2

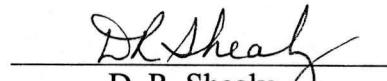
Note:

Three contractors were contacted and asked why they did not bid on this project. Two said the project was too far for them to mobilize for the work, and one said they did not bid because they could not fit the project into their schedule.


Submitted By:

  
G. A. Peck  
Contracts Engineer

Recommended By:

  
D. R. Shealy  
Director of Construction

 Approved By:

  
Tony L. Chapman  
Acting State Highway Engineer

Date: 5/9/05

File: CAD/GAP

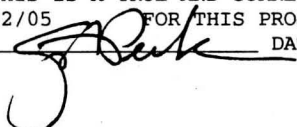
**THE FOLLOWING CONTRACTS**  
**FROM**  
**THE HIGHWAY LETTING OF APRIL 12, 2005**  
**ARE**  
**RECOMMENDED FOR AWARD**

VENDOR RANKING

\*(4751.133B) ENGINEERING DISTRICT 1, SC FILE NOS. 4751.133B, JNB, STATE PROJECT NO. A-PM51, PCN 033384T. PROJECT CONSISTS OF TRAFFIC WORK INCLUDING REMOVING EXISTING SURFACE MOUNTED RAISED PAVEMENT MARKERS, AND PROVIDING AND APPLYING NEW SURFACE MOUNTED RAISED, PAVEMENT MARKERS ON VARIOUS ROADS LOCATED IN ENGINEERING, DISTRICT 1. ROADS TO BE DETERMINED BY THE DISTRICT 1, ENGINEERING ADMINISTRATOR AFTER THE CONTRACT HAS BEEN AND AWARDED.

TOTAL LENGTH OF PROJECT: 000.0000 MILES. COMPLETION DATE: 09/30/2005. DBE GOAL: 0.00%.

RANK	VENDOR NO./NAME	LOCATION	TOTAL BID	% OVER LOW BID
1	1TR004	TRAFFIC MARKINGS, INC.	\$ 184,840.00	100.0000%
2	1AK001	AKCA, INC.	\$ 201,200.00	108.8509%
3	1RO002	ROADMARK CORPORATION	\$ 251,320.00	135.9662%
4	1OG002	OGLESBY CONSTRUCTION, INC.	\$ 264,180.00	142.9236%
5	1PE002	PEEK PAVEMENT MARKING, LLC	\$ 277,200.00	149.9675%

THIS IS TO CERTIFY THAT THIS IS A TRUE AND CORRECT COPY OF ALL  
THE BIDS RECEIVED ON 04/12/05 FOR THIS PROJECT.  
CONTRACT ADMINSTRATOR  DATE 4/29/05


APPROVED BY: Elizabeth S. Mabry  
TITLE: EXECUTIVE DIRECTOR

## VENDOR RANKING

\*(4752.132B) ENGINEERING DISTRICT 2, SC FILE NO. 4752.132B, STATE PROJECT NO. A-PM52, PCN 033385T. PROJECT CONSISTS OF TRAFFIC WORK INCLUDING REMOVING EXISTING SURFACE MOUNTED RAISED PAVEMENT MARKERS, AND PROVIDING AND APPLYING NEW SURFACE MOUNTED RAISED, PAVEMENT MARKERS ON VARIOUS ROADS LOCATED IN ENGINEERING, DISTRICT 2. ROADS TO BE DETERMINED BY THE DISTRICT 2, ENGINEERING ADMINISTRATOR AFTER THE CONTRACT HAS BEEN AND AWARDED.

TOTAL LENGTH OF PROJECT: 935.0000 MILES. COMPLETION DATE: 09/30/2005. DBE GOAL: 0.00%.

RANK	VENDOR NO./NAME	LOCATION	TOTAL BID	% OVER LOW BID
1	1TR004	TRAFFIC MARKINGS, INC.	\$ 171,096.00	100.0000%
2	1RO002	ROADMARK CORPORATION	\$ 200,142.00	116.9764%
3	1AK001	AKCA, INC.	\$ 200,790.00	117.3552%
4	1PE002	PEEK PAVEMENT MARKING, LLC	\$ 259,560.00	151.7043%
5	1OG002	OGLESBY CONSTRUCTION, INC.	\$ 267,676.00	156.4478%

THIS IS TO CERTIFY THAT THIS IS A TRUE AND CORRECT COPY OF ALL  
THE BIDS RECEIVED ON 04/12/05 FOR THIS PROJECT.  
CONTRACT ADMINISTRATOR  DATE 4/29/05

APPROVED BY: Elizabeth S. Mabry  
TITLE: EXECUTIVE DIRECTOR

## VENDOR RANKING

\*(4753.132B) ENGINEERING DISTRICT 3, SC FILE NO. 4753.132B, STATE PROJECT NO. A-PM53, PCN 033386T. PROJECT CONSISTS OF TRAFFIC WORK INCLUDING REMOVING EXISTING SURFACE MOUNTED RAISED PAVEMENT MARKERS, AND PROVIDING AND APPLYING NEW SURFACE MOUNTED RAISED, PAVEMENT MARKERS ON VARIOUS ROADS LOCATED IN ENGINEERING, DISTRICT 3. ROADS TO BE DETERMINED BY THE DISTRICT 3, ENGINEERING ADMINISTRATOR AFTER THE CONTRACT HAS BEEN AND AWARDED.

TOTAL LENGTH OF PROJECT: 700.0000 MILES. COMPLETION DATE: 09/30/2005. DBE GOAL: 0.00%.

RANK	VENDOR NO./NAME	LOCATION	TOTAL BID	% OVER LOW BID
1	1TR004	TRAFFIC MARKINGS, INC.	\$ 136,284.00	100.0000%
2	1AK001	AKCA, INC.	\$ 145,500.00	106.7623%
3	1PE002	PEEK PAVEMENT MARKING, LLC	\$ 191,730.00	140.6842%
4	1RO002	ROADMARK CORPORATION	\$ 194,416.00	142.6550%
5	1OG002	OGLESBY CONSTRUCTION, INC.	\$ 199,460.00	146.3561%

THIS IS TO CERTIFY THAT THIS IS A TRUE AND CORRECT COPY OF ALL  
THE BIDS RECEIVED ON 04/12/05 FOR THIS PROJECT.  
CONTRACT ADMINSTRATOR *[Signature]* DATE 4/29/05

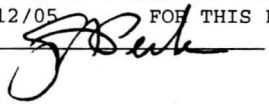
APPROVED BY: Elizabeth S. Mabry  
TITLE: EXECUTIVE DIRECTOR

## VENDOR RANKING

\*(4754.131B) ENGINEERING DISTRICT 4, SC FILE NO. 4754.131B, STATE PROJECT NO. A-PM54, PCN 033387T. PROJECT CONSISTS OF TRAFFIC WORK INCLUDING REMOVING EXISTING SURFACE MOUNTED RAISED PAVEMENT MARKERS, AND PROVIDING AND APPLYING NEW SURFACE MOUNTED RAISED, PAVEMENT MARKERS ON VARIOUS ROADS LOCATED IN ENGINEERING, DISTRICT 4. ROADS TO BE DETERMINED BY THE DISTRICT 4, ENGINEERING ADMINISTRATOR AFTER THE CONTRACT HAS BEEN AND AWARDED.

TOTAL LENGTH OF PROJECT: 100.0000 MILES. COMPLETION DATE: 09/30/2005. DBE GOAL: 0.00%.

RANK	VENDOR NO./NAME	LOCATION	TOTAL BID	% OVER LOW BID
1	1TR004	TRAFFIC MARKINGS, INC.	\$ 205,102.00	100.0000%
2	1AK001	AKCA, INC.	\$ 213,884.00	104.2818%
3	1PE002	PEEK PAVEMENT MARKING, LLC	\$ 228,690.00	111.5006%
4	1RO002	ROADMARK CORPORATION	\$ 235,394.00	114.7692%
5	1OG002	OGLESBY CONSTRUCTION, INC.	\$ 320,388.00	156.2091%

THIS IS TO CERTIFY THAT THIS IS A TRUE AND CORRECT COPY OF ALL  
THE BIDS RECEIVED ON 04/12/05 FOR THIS PROJECT.  
CONTRACT ADMINISTRATOR  DATE 4/29/05

APPROVED BY: Elizabeth S. Mabry  
TITLE: EXECUTIVE DIRECTOR

## SOUTH CAROLINA DEPARTMENT OF TRANSPORTATION

DATE : 04/13/05


PAGE : 1

## VENDOR RANKING

\*(02.171B) AIKEN COUNTY, SC FILE NOS. 02.171B, FED AID PROJECT NO. STP-RMT5(002), PCN 033186M. PROJECT CONSISTS OF ROAD WORK INCLUDING FEDERAL-AID RESURFACING ON VARIOUS ROADS IN AIKEN COUNTY.

TOTAL LENGTH OF PROJECT: 6.4800 MILES. COMPLETION DATE: 09/30/2005. DBE GOAL: 10.00%.

RANK	VENDOR NO./NAME	LOCATION	TOTAL BID	% OVER LOW BID
1	1SA015	SATTERFIELD CONST. CO., INC.	\$ 940,335.49	100.0000%
2	1AP003	APAC-SOUTHEAST, INC.	\$ 1,035,787.05	110.1508%

THIS IS TO CERTIFY THAT THIS IS A TRUE AND CORRECT COPY OF ALL  
THE BIDS RECEIVED ON 04/12/05 FOR THIS PROJECT.  
CONTRACT ADMINSTRATOR  DATE 4/29/05

APPROVED BY: Elizabeth S. Mabry  
TITLE: EXECUTIVE DIRECTOR




## VENDOR RANKING

\*(16.130BR1) DARLINGTON COUNTY, SC FILE NO. 16.130BR1, FED AID PROJECT NO. STP-SA16(002), PCN 029106RR1. PROJECT CONSISTS OF ROAD WORK INCLUDING CONSTRUCT TURN LANE ALONG SC-340 AT INTERSECTION WITH ROAD S-16-0013.

TOTAL LENGTH OF PROJECT: 0.7270 MILES. COMPLETION DATE: 09/30/2005. DBE GOAL: 4.00%.

RANK	VENDOR NO./NAME	LOCATION	TOTAL BID	% OVER LOW BID
1	1PA005	PALMETTO PAVING CORPORATION	\$ 558,091.26	100.0000%
2	1CH005	CHEROKEE, INC	\$ 695,326.29	124.5901%
3	1LD001	L. DEAN WEAVER CONST. CO., INC.	\$ 697,597.34	124.9970%
4	1PL005	FLOWDEN CONSTRUCTION CO., INC.	\$ 697,646.59	125.0058%

THIS IS TO CERTIFY THAT THIS IS A TRUE AND CORRECT COPY OF ALL  
THE BIDS RECEIVED ON 04/12/05 FOR THIS PROJECT.  
CONTRACT ADMINISTRATOR  DATE 4/29/05


APPROVED BY: Elizabeth S. Mabry  
TITLE: EXECUTIVE DIRECTOR

## VENDOR RANKING

\*(16.155B) DARLINGTON, GEORGETOWN, HORRY & MARLBORO COUNTIES, SC FILE NOS. 16.155B, 22.137B, 26.209B, & 35.130B, FED AID PROJECT NOS. STP-RMT5(032), STP-RMT5(036), STP-RMT5(037), & STP-RMT5(039), PCN 033216M, 033222M, 033223M, 033225M. PROJECT CONSISTS OF ROAD WORK INCLUDING FEDERAL-AID RESURFACING ON VARIOUS ROADS IN DARLINGTON, GEORGETOWN, HORRY, & MARLBORO COUNTIES.

TOTAL LENGTH OF PROJECT: 19.4300 MILES. COMPLETION DATE: 05/31/2006. DBE GOAL: 12.00%.

RANK	VENDOR NO./NAME	LOCATION	TOTAL BID	% OVER LOW BID
1	1AP002	APAC-ATLANTIC, INCORPORATED	\$ 4,032,850.80	100.0000%
2	1PA005	PALMETTO PAVING CORPORATION	\$ 4,482,128.59	111.1405%
3	1WE002	WEAVER CO., INC.	\$ 5,189,980.12	128.6926%

THIS IS TO CERTIFY THAT THIS IS A TRUE AND CORRECT COPY OF ALL  
THE BIDS RECEIVED ON 04/12/05 FOR THIS PROJECT.  
CONTRACT ADMINISTRATOR  DATE 4/29/05


APPROVED BY: Elizabeth S. Mabry  
TITLE: EXECUTIVE DIRECTOR

## VENDOR RANKING

\*(21.138B) FLORENCE COUNTY, SC FILE NOS. 21.138B, 21.138B.01, 21.138B.02, & 21.138B.03, FED AID PROJECT NO. BR-BR21(006), PCN 026943B, 026943R, 029392B, 029393B, 029394B. PROJECT CONSISTS OF BRIDGE & APPROACH WORK INCLUDING FOUR BRIDGE REPLACEMENTS AND APPROACH WORK ON SC-41, (KINGBURG HIGHWAY) INCLUDES CONSTRUCTION OF A 680.000', BRIDGE WITH 63" PRESTRESSED BULB TEE BEAM SPANS OVER LYNCHES, RIVER, A 120.000' BRIDGE WITH RC FLAT SLAB SPANS OVER, LYNCHES RIVER SWAMP #1, A 150.000' BRIDGE WITH RC FLAT SLAB, SPANS OVER LYNCHES RIVER SWAMP #2, AND A 160.000' BRIDGE WITH RC FLAT SLAB SPANS OVER LYNCHES RIVER SWAMP #3.

TOTAL LENGTH OF PROJECT: 1.7050 MILES. COMPLETION DATE: 06/30/2007. DBE GOAL: 6.00%.

RANK	VENDOR NO./NAME	LOCATION	TOTAL BID	% OVER LOW BID	
1	1UN002	UNITED CONTRACTORS, INC.	CHESTER, SC	\$ 15,410,575.45	100.0000%
2	1CA003	CAPE ROMAIN CONTRACTORS, INC.	WANDO, SC	\$ 15,541,767.46	100.8513%
3	1KE009	KEY CONSTRUCTORS, INC.	CLARKSVILLE, VA	\$ 17,279,219.35	112.1257%
4	1RE010	REA CONTRACTING, LLC	CHARLOTTE, NC	\$ 19,674,832.35	127.6710%

THIS IS TO CERTIFY THAT THIS IS A TRUE AND CORRECT COPY OF ALL  
THE BIDS RECEIVED ON 04/12/05 FOR THIS PROJECT.  
CONTRACT ADMINISTRATOR  DATE 4/29/05


APPROVED BY: Elizabeth S. Mabry  
TITLE: EXECUTIVE DIRECTOR

## VENDOR RANKING

\*(21.181B) FLORENCE COUNTY, SC FILE NO. 21.181B, FED AID PROJECT NO. STP-SA21(008), PCN 030510T. PROJECT CONSISTS OF ROAD WORK INCLUDING CONSTRUCT TURN LANES & SIGNAL ON ROAD S-21-0112 AT INTERSECTION WITH ROAD S-21-1060.

TOTAL LENGTH OF PROJECT: 0.4000 MILES. COMPLETION DATE: 08/31/2005. DBE GOAL: 7.00%.

RANK	VENDOR NO./NAME	LOCATION	TOTAL BID	% OVER LOW BID
1	1PA005	PALMETTO PAVING CORPORATION	\$ 244,715.85	100.0000%
2	1CH005	CHEROKEE, INC	\$ 311,408.90	127.2533%
3	1PL005	FLOWDEN CONSTRUCTION CO., INC.	\$ 387,261.70	158.2495%

THIS IS TO CERTIFY THAT THIS IS A TRUE AND CORRECT COPY OF ALL  
THE BIDS RECEIVED ON 04/12/05 FOR THIS PROJECT.  
CONTRACT ADMINISTRATOR  DATE 4/29/05


APPROVED BY: Elizabeth S. Mabry  
TITLE: EXECUTIVE DIRECTOR

## VENDOR RANKING

\*(26.208B) HORRY COUNTY, SC FILE NOS. 26.208B, TSIANTIS, FED AID PROJECT NO. NH-RMT5(035), PCN 033219M. PROJECT CONSISTS OF ROAD WORK INCLUDING FEDERAL-AID RESURFACING ON VARIOUS ROADS IN HORRY COUNTY.

TOTAL LENGTH OF PROJECT: 1.9300 MILES. COMPLETION DATE: 05/26/2006. DBE GOAL: 6.00%.

RANK	VENDOR NO./NAME	LOCATION	TOTAL BID	% OVER LOW BID
1	1AP002	APAC-ATLANTIC, INCORPORATED	\$ 1,153,905.05	100.0000%
2	1BO002	BOGGS PAVING, INC.	\$ 1,364,684.45	118.2666%
3	1PA005	PALMETTO PAVING CORPORATION	\$ 1,440,527.10	124.8393%

THIS IS TO CERTIFY THAT THIS IS A TRUE AND CORRECT COPY OF ALL  
THE BIDS RECEIVED ON 04/12/05 FOR THIS PROJECT.  
CONTRACT ADMINISTRATOR  DATE 4/29/05


APPROVED BY: Elizabeth S. Mabry  
TITLE: EXECUTIVE DIRECTOR

## VENDOR RANKING

\*(27.131B) JASPER COUNTY, SC FILE NOS. 27.131B & 7.132B, FED AID PROJECT NOS. STP-RMT5(042) & STP-RMT5(043), PCN 033233M, 033234M. PROJECT CONSISTS OF ROAD WORK INCLUDING FEDERAL-AID RESURFACING ON US-17 IN JASPER COUNTY.

TOTAL LENGTH OF PROJECT: 2.0100 MILES. COMPLETION DATE: 09/30/2005. DBE GOAL: 8.00%.

RANK	VENDOR NO./NAME	LOCATION	TOTAL BID	% OVER LOW BID
1	1RE010 REA CONTRACTING, LLC	CHARLOTTE, NC	\$ 1,093,610.62	100.0000%
2	1AP003 APAC-SOUTHEAST, INC.	GREENVILLE, SC	\$ 1,159,850.91	106.0570%

THIS IS TO CERTIFY THAT THIS IS A TRUE AND CORRECT COPY OF ALL  
THE BIDS RECEIVED ON 04/12/05 FOR THIS PROJECT.  
CONTRACT ADMINSTRATOR  DATE 4/29/05

APPROVED BY: Elizabeth S. Mabry  
TITLE: EXECUTIVE DIRECTOR

## VENDOR RANKING

\*(28.158B) KERSHAW, LEE, & SUMTER COUNTIES, SC FILE NOS. 28.158B, 31.127B, & 43.163B, FED AID PROJECT NOS. STP-RMT5(003), STP-RMT5(004), STP-RMT5(007), PCN 033187M, 033188M, 033191M. PROJECT CONSISTS OF ROAD WORK INCLUDING FEDERAL-AID RESURFACING ON VARIOUS ROADS IN KERSHAW, LEE, & SUMTER COUNTIES.

TOTAL LENGTH OF PROJECT: 13.2600 MILES. COMPLETION DATE: 09/30/2005. DBE GOAL: 6.00%.

RANK	VENDOR NO./NAME	LOCATION	TOTAL BID	% OVER LOW BID
1	1AP002 APAC-ATLANTIC, INCORPORATED	KINSTON, NC	\$ 1,647,861.41	100.0000%

THIS IS TO CERTIFY THAT THIS IS A TRUE AND CORRECT COPY OF ALL  
THE BIDS RECEIVED ON 04/12/05 FOR THIS PROJECT.  
CONTRACT ADMINSTRATOR *[Signature]* DATE 4/19/05


APPROVED BY: Elizabeth S. Mabry  
TITLE: EXECUTIVE DIRECTOR

## VENDOR RANKING

\*(32.171B) LEXINGTON COUNTY, SC FILE NOS. 32.171B, FED AID PROJECT NO. BRT-BR32(017), PCN 027201B, 027201R. PROJECT CONSISTS OF BRIDGE & APPROACH WORK INCLUDING BRIDGE REPLACEMENT AND APPROACH WORK ON US-321 (SAVANNAH, HIGHWAY) INCLUDES CONSTRUCTION OF A 100.000' BRIDGE WITH RC AND FLAT SLAB SPANS OVER BULL SWAMP CREEK.

TOTAL LENGTH OF PROJECT: 0.9870 MILES. COMPLETION DATE: 04/30/2006. DBE GOAL: 6.00%.

RANK	VENDOR NO./NAME	LOCATION	TOTAL BID	% OVER LOW BID
1	1CH005	CHEROKEE, INC	\$ 2,587,338.75	100.0000%
2	1US003	U. S. CONSTRUCTORS, INC.	\$ 2,615,036.07	101.0705%
3	1US004	U. S. GROUP, INCORPORATED	\$ 2,689,638.51	103.9539%
4	1SL002	SLOAN CONSTRUCTION CO., INC.	\$ 2,802,242.77	108.3060%

THIS IS TO CERTIFY THAT THIS IS A TRUE AND CORRECT COPY OF ALL  
THE BIDS RECEIVED ON 04/12/05 FOR THIS PROJECT.  
CONTRACT ADMINSTRATOR  DATE 4/29/05

APPROVED BY: Elizabeth S. Mabry  
TITLE: EXECUTIVE DIRECTOR




## VENDOR RANKING

\*(32.240B) LEXINGTON & RICHLAND COUNTIES, SC FILE NOS. 32.240B, 40.240B, & 40.241B, FED AID PROJECT NOS. NH-RMT5(045), STP-RMT5(005), STP-RMT5(006), PCN 033189M, 033190M, 033286M. PROJECT CONSISTS OF ROAD WORK INCLUDING FEDERAL-AID RESURFACING ON VARIOUS ROADS IN LEXINGTON & RICHLAND COUNTIES.

TOTAL LENGTH OF PROJECT: 8.3600 MILES. COMPLETION DATE: 10/31/2005. DBE GOAL: 6.00%.

RANK	VENDOR NO./NAME	LOCATION	TOTAL BID	% OVER LOW BID
1	1SL002	SLOAN CONSTRUCTION CO., INC.	\$ 2,341,169.60	100.0000%
2	1RE010	REA CONTRACTING, LLC	\$ 2,556,845.82	109.2123%

THIS IS TO CERTIFY THAT THIS IS A TRUE AND CORRECT COPY OF ALL  
THE BIDS RECEIVED ON 04/12/05 FOR THIS PROJECT.  
CONTRACT ADMINISTRATOR  DATE 4/29/05

APPROVED BY: Elizabeth S. Mabry  
TITLE: EXECUTIVE DIRECTOR

## VENDOR RANKING


\*(42.137B) SPARTANBURG COUNTY, SC FILE NOS. 42.137B, 42.137B.01, & 42.137B.02, FED AID PROJECT NO. BST-SPMB(006), PCN 026198R, 026692B, 027162B. PROJECT CONSISTS OF ROAD AND BRIDGE WORK INCLUDING PHASE II - WIDENING OF SC-295 (SOUTHPORT ROAD) & TWO, REPLACEMENT BRIDGES AND APPROACH WORK THAT INCLUDE THE, CONSTRUCTION OF A 75.000' BRIDGE WITH STEEL GIRDER SPANS, OVER CSX RAILROAD AND THE CONSTRUCTION OF A 140.000' BRIDGE AND WITH PRESTRESSED TYPE II BEAM SPANS OVER FAIRFOREST CREEK.

WITHIN THE FOLLOWING LIMITS:

0.0000 MILES ON FROM 208+82.00 TO 210.22.00

TOTAL LENGTH OF PROJECT: 4.8290 MILES. COMPLETION DATE: 10/31/2007. DBE GOAL: 13.00%.

RANK	VENDOR NO./NAME	LOCATION	TOTAL BID	% OVER LOW BID
1	1SL002	SLOAN CONSTRUCTION CO., INC.	\$ 17,518,710.54	100.0000%
2	1BL011	BLYTHE CONSTRUCTION, INC.	\$ 17,907,026.00	102.2166%
3	1MO005	MORGAN CORPORATION	\$ 18,294,108.80	104.4261%
4	1MC008	MCMILLAN-CARTER, INC.	\$ 19,365,189.42	110.5400%

THIS IS TO CERTIFY THAT THIS IS A TRUE AND CORRECT COPY OF ALL  
THE BIDS RECEIVED ON 04/12/05 FOR THIS PROJECT.  
CONTRACT ADMINISTRATOR  DATE 4/29/05


APPROVED BY: Elizabeth S. Mabry  
TITLE: EXECUTIVE DIRECTOR

## VENDOR RANKING

\*(43.130B) SUMTER COUNTY, SC FILE NO. 43.130B, FED AID PROJECT NO. CM-CM43(005), PCN 028040R. PROJECT CONSISTS OF ROAD WORK INCLUDING WIDENING OF US-15 & CONSTRUCTION OF TURN LANE AT INTERSECTIONS WITH ROADS S-43-0046 AND S-43-0081.

TOTAL LENGTH OF PROJECT: 0.6360 MILES. COMPLETION DATE: 11/30/2005. DBE GOAL: 6.00%.

RANK	VENDOR NO./NAME	LOCATION	TOTAL BID	% OVER LOW BID
1	1PL005	PLOWDEN CONSTRUCTION CO., INC.	\$ 1,299,158.12	100.0000%
2	1CH005	CHEROKEE, INC	\$ 1,456,863.32	112.1390%

THIS IS TO CERTIFY THAT THIS IS A TRUE AND CORRECT COPY OF ALL  
THE BIDS RECEIVED ON 04/12/05 FOR THIS PROJECT.  
CONTRACT ADMINISTRATOR  DATE 4/29/05


APPROVED BY: Elizabeth S. Mabry  
TITLE: EXECUTIVE DIRECTOR

## VENDOR RANKING

\*(03.106C) ALLENDALE, BAMBERG, & BARNWELL COUNTIES, SC FILE NOS. 03.106C, 03.107C, 5.109C, & 6.104C, STATE PROJECT NOS. C-106C, C-107C, C-109C, C-104C, PCN 032863R, 033048R, 033153R, 033155R. PROJECT CONSISTS OF ROAD WORK INCLUDING RESURFACING ON VARIOUS ROADS IN ALLENDALE, BAMBERG, & BARNWELL COUNTIES.

TOTAL LENGTH OF PROJECT: 6.4000 MILES. COMPLETION DATE: 09/30/2005. DBE GOAL: 0.00%.

RANK	VENDOR NO./NAME	LOCATION	TOTAL BID	% OVER LOW BID
1	1RE010 REA CONTRACTING, LLC	CHARLOTTE, NC	\$ 895,601.89	100.0000%

THIS IS TO CERTIFY THAT THIS IS A TRUE AND CORRECT COPY OF ALL  
THE BIDS RECEIVED ON 04/12/05 FOR THIS PROJECT.  
CONTRACT ADMINISTRATOR  DATE 4/29/05


APPROVED BY: Elizabeth S. Mabry  
TITLE: EXECUTIVE DIRECTOR

## VENDOR RANKING

\*(04.105CR1) ANDERSON COUNTY, SC FILE NO. 4.105CR1, STATE PROJECT NO. C-105C, PCN 030899RR1. PROJECT CONSISTS OF ROAD WORK INCLUDING RESURFACING ON VARIOUS ROADS IN ANDERSON COUNTY.

TOTAL LENGTH OF PROJECT: 1.0700 MILES. COMPLETION DATE: 09/30/2005. DBE GOAL: 0.00%.

RANK	VENDOR NO./NAME	LOCATION	TOTAL BID	% OVER LOW BID
1	1AS002	ASHMORE BROTHERS, INC.	\$ 104,595.63	100.0000%
2	1SL002	SLOAN CONSTRUCTION CO., INC.	\$ 144,370.86	138.0276%
3	1FR001	F & R ASPHALT, INC.	\$ 146,587.83	140.1472%

THIS IS TO CERTIFY THAT THIS IS A TRUE AND CORRECT COPY OF ALL  
THE BIDS RECEIVED ON 04/12/05 FOR THIS PROJECT.  
CONTRACT ADMINISTRATOR  DATE 4/29/05


APPROVED BY: Elizabeth S. Mabry  
TITLE: EXECUTIVE DIRECTOR

## VENDOR RANKING

\*(16.2004) DARLINGTON COUNTY, SC FILE NO. 16.2004, FED AID PROJECT NO. STP-RIS4(036), PCN 033382R. PROJECT CONSISTS OF ROAD WORK INCLUDING RESURFACING ON ROADS S-16-0097, S-16-0098, & S-16-0154 IN DARLINGTON COUNTY.

TOTAL LENGTH OF PROJECT: 1.7400 MILES. COMPLETION DATE: 08/31/2005. DBE GOAL: 6.00%.

RANK	VENDOR NO./NAME	LOCATION	TOTAL BID	% OVER LOW BID
1	1WE002	WEAVER CO., INC.	\$ 237,554.62	100.0000%
2	1PA005	PALMETTO PAVING CORPORATION	\$ 239,802.90	100.9464%
3	1AP002	APAC-ATLANTIC, INCORPORATED	\$ 245,034.12	103.1485%

THIS IS TO CERTIFY THAT THIS IS A TRUE AND CORRECT COPY OF ALL  
THE BIDS RECEIVED ON 04/12/05 FOR THIS PROJECT.  
CONTRACT ADMINISTRATOR  DATE 4/29/05


APPROVED BY: Elizabeth S. Mabry  
TITLE: EXECUTIVE DIRECTOR

## VENDOR RANKING

\*(22.2004) GEORGETOWN COUNTY, SC FILE NO. 22.2004, FED AID PROJECT NO. STP-RIS4(037), PCN 033466R. PROJECT CONSISTS OF ROAD WORK INCLUDING RESURFACING ON ROADS S-22-0004, S-22-0046, & S-22-0266 IN GEORGETOWN COUNTY.

TOTAL LENGTH OF PROJECT: 4.0300 MILES. COMPLETION DATE: 08/31/2005. DBE GOAL: 5.00%.

RANK	VENDOR NO./NAME	LOCATION	TOTAL BID	% OVER LOW BID
1	1PA005	PALMETTO PAVING CORPORATION		
2	1AP002	APAC-ATLANTIC, INCORPORATED		
3	1BO002	BOGGS PAVING, INC.		
		CONWAY, SC	\$ 629,612.21	100.0000%
		KINSTON, NC	\$ 632,299.04	100.4267%
		MONROE, NC	\$ 680,293.37	108.0496%

THIS IS TO CERTIFY THAT THIS IS A TRUE AND CORRECT COPY OF ALL  
THE BIDS RECEIVED ON 04/12/05 FOR THIS PROJECT.  
CONTRACT ADMINISTRATOR  DATE 4/29/05


APPROVED BY: Elizabeth S. Mabry  
TITLE: EXECUTIVE DIRECTOR

## VENDOR RANKING

\*(24.2003.1R2) GREENWOOD COUNTY, SC FILE NO. 24.2003.1R2, STATE PROJECT NO. SMP-SIMP, PCN 028908RR2. PROJECT CONSISTS OF ROAD WORK INCLUDING CONSTRUCT TURN LANES ALONG SC-34 AT SC-246 / SC-248.

TOTAL LENGTH OF PROJECT: 0.4100 MILES. COMPLETION DATE: 10/31/2005. DBE GOAL: 0.00%.

RANK	VENDOR NO./NAME	LOCATION	TOTAL BID	% OVER LOW BID
1	1SA015	SATTERFIELD CONST. CO., INC.	\$ 468,624.30	100.0000%
2	1EA001	EAGLE CONSTRUCTION CO., INC.	\$ 606,404.38	129.4010%

THIS IS TO CERTIFY THAT THIS IS A TRUE AND CORRECT COPY OF ALL  
THE BIDS RECEIVED ON 04/12/05 FOR THIS PROJECT.  
CONTRACT ADMINISTRATOR  DATE 4/29/05

APPROVED BY: Elizabeth S. Mabry  
TITLE: EXECUTIVE DIRECTOR




## VENDOR RANKING

\*(26.2003) HORRY COUNTY, SC FILE NO. 26.2003, STATE PROJECT NO. SMP-SIMP, PCN 029341R. PROJECT CONSISTS OF ROAD WORK INCLUDING OVERLAY AND WIDENING OF SC-90 INCLUDES CONSTRUCTING TURN LANES AT NORTH MYRTLE BEACH CHRISTIAN SCHOOL.

TOTAL LENGTH OF PROJECT: 0.2560 MILES. COMPLETION DATE: 10/31/2005. DBE GOAL: 0.00%.

RANK	VENDOR NO./NAME	LOCATION	TOTAL BID	% OVER LOW BID
1	1SO006	SOUTHERN ASPHALT, INC.	\$ 655,861.43	100.0000%
2	1PL005	PLOWDEN CONSTRUCTION CO., INC.	\$ 995,857.84	151.8397%

THIS IS TO CERTIFY THAT THIS IS A TRUE AND CORRECT COPY OF ALL  
THE BIDS RECEIVED ON 04/12/05 FOR THIS PROJECT.  
CONTRACT ADMINISTRATOR  DATE 4/29/05

APPROVED BY: Elizabeth S. Mabry  
TITLE: EXECUTIVE DIRECTOR

## VENDOR RANKING

\*(40.125C) RICHLAND COUNTY, SC FILE NO. 40.125C, STATE PROJECT NO. C-125C, PCN 033165R. PROJECT CONSISTS OF ROAD WORK INCLUDING RESURFACING ON ROADS S-40-1274 (GREEN SPRINGS ROAD) & S-40-3990.

TOTAL LENGTH OF PROJECT: 0.8000 MILES. COMPLETION DATE: 09/30/2005. DBE GOAL: 0.00%.

RANK	VENDOR NO./NAME	LOCATION	TOTAL BID	% OVER LOW BID
1	1CR001	C. R. JACKSON, INC.	\$ 184,728.80	100.0000%
2	1SL002	SLOAN CONSTRUCTION CO., INC.	\$ 185,402.92	100.3649%
3	1RE010	REA CONTRACTING, LLC	\$ 271,435.10	146.9371%

THIS IS TO CERTIFY THAT THIS IS A TRUE AND CORRECT COPY OF ALL  
THE BIDS RECEIVED ON 04/12/05 FOR THIS PROJECT.  
CONTRACT ADMINSTRATOR  DATE 4/29/05

APPROVED BY: Elizabeth S. Mabry  
TITLE: EXECUTIVE DIRECTOR

## SOUTH CAROLINA DEPARTMENT OF TRANSPORTATION

DATE : 04/13/05

PAGE : 1

## VENDOR RANKING

\*(42.2001.9R1) SPARTANBURG COUNTY, SC FILE NO. 42.2001.9R1, FED AID PROJECT NO. HMP-HIMP(202), PCN 027647RR1. PROJECT CONSISTS OF ROAD WORK INCLUDING WIDENING OF SC-14 BETWEEN I-26 AND US-176.

TOTAL LENGTH OF PROJECT: 2.1060 MILES. COMPLETION DATE: 06/30/2006. DBE GOAL: 15.00%.

RANK	VENDOR NO./NAME	LOCATION	TOTAL BID	% OVER LOW BID
1	1SL002 SLOAN CONSTRUCTION CO., INC.	GREENVILLE, SC	\$ 2,990,272.58	100.0000%

THIS IS TO CERTIFY THAT THIS IS A TRUE AND CORRECT COPY OF ALL  
THE BIDS RECEIVED ON 04/12/05 FOR THIS PROJECT.  
CONTRACT ADMINISTRATOR *[Signature]* DATE 4/29/05

APPROVED BY: Elizabeth S. Mabry  
TITLE: EXECUTIVE DIRECTOR


**ALL BIDS FOR THE FOLLOWING CONTRACT**  
**FROM**  
**THE HIGHWAY LETTING OF APRIL 12, 2005**  
**IS**  
**RECOMMENDED FOR REJECTION**

## VENDOR RANKING

\*(24.142B) GREENWOOD COUNTY, SC FILE NO. 24.142B, STATE PROJECT NO. CRS-CR24, PCN 032597T. PROJECT CONSISTS OF ROAD WORK INCLUDING INTERSECTION IMPROVEMENTS ON ROAD S-24-0058 AT ROAD S-24-0268.

TOTAL LENGTH OF PROJECT: 0.3270 MILES. COMPLETION DATE: 09/30/2005. DBE GOAL: 0.00%.

RANK	VENDOR NO./NAME	LOCATION	TOTAL BID	% OVER LOW BID
1	1SA015 SATTERFIELD CONST. CO., INC.	GREENWOOD, SC	\$ 474,612.00	100.0000%

THIS IS TO CERTIFY THAT THIS IS A TRUE AND CORRECT COPY OF ALL  
THE BIDS RECEIVED ON 04/12/05 FOR THIS PROJECT.  
CONTRACT ADMINISTRATOR  DATE 4/29/05

APPROVED BY: Elizabeth S. Mabry  
TITLE: EXECUTIVE DIRECTOR

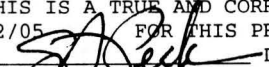
**THE FOLLOWING CONTRACT**  
**FROM**  
**THE HIGHWAY LETTING OF APRIL 12, 2005**  
**DID**  
**NOT RECEIVE ANY BIDS**

## VENDOR RANKING

\*(09.108C) CALHOUN COUNTY, SC FILE NO. 9.108C, STATE PROJECT NO. C-108C, PCN 030310R. PROJECT CONSISTS OF ROAD WORK INCLUDING ROADWAY IMPROVEMENTS ON ROAD S-09-0480 (MYERS LANE) FROM AND ROAD S-09-0133 SOUTHWESTERLY TO THE END.

TOTAL LENGTH OF PROJECT: 1.0370 MILES. COMPLETION DATE: 11/30/2005. DBE GOAL: 0.00%.

RANK	VENDOR NO./NAME	LOCATION	TOTAL BID	% OVER LOW BID
NO BIDS RECEIVED				

THIS IS TO CERTIFY THAT THIS IS A TRUE AND CORRECT COPY OF ALL  
THE BIDS RECEIVED ON 04/12/05 FOR THIS PROJECT  
CONTRACT ADMINISTRATOR  DATE 4/29/05

APPROVED BY: Elizabeth S. Mabry  
TITLE: EXECUTIVE DIRECTOR


**The following pages include information on Highway Lettings**





South Carolina  
Department of Transportation

## MEMORANDUM

TO: Tony L. Chapman, Acting State Highway Engineer  
FROM: G. A. Peck, Contracts Engineer   
DATE: May 2, 2005  
RE: Contracts from the Highway Letting of April 19, 2005

Pursuant to newspaper advertisements on March 7, 2005 and March 14, 2005, for Three (3) contracts from the April 19, 2005 Highway Letting, the Department received Sixteen (16) bids.

Three (3) contracts are recommended for award.

Summary and bid tabulations are attached.

Attachments

File:CAD/GAP




**SUMMARY OF THREE CONTRACTS  
FROM THE  
HIGHWAY LETTING OF APRIL 19, 2005**

**RECOMMENDED FOR AWARD**


The following **Three (3)** contracts from the Highway Letting of April 19, 2005, are recommended for award without the need for further concurrence or approval from the Federal Highway Administration or County Transportation Committees:

<b>COUNTY</b>	<b>SC FILE NO.</b>	<b>CONGRESS. DISTRICT</b>
ENGINEERING DISTRICT 5	4755.130B	1, 5, & 6
ENGINEERING DISTRICT 6	4756.128B	1, 2, & 6
ENGINEERING DISTRICT 7	4757.128B	2 & 6


Submitted By:

  
\_\_\_\_\_  
G. A. Peck  
Contracts Engineer

Recommended By:

  
\_\_\_\_\_  
D. R. Shealy  
Director of Construction

TCS Approved By:

  
\_\_\_\_\_  
Tony L. Chapman  
Acting State Highway Engineer

Date: 5/9/05

File: CAd/GAP

**THE FOLLOWING CONTRACTS**  
**FROM**  
**THE HIGHWAY LETTING OF APRIL 19, 2005**  
**ARE**  
**RECOMMENDED FOR AWARD**

LETTING DATE : 04/19/05

SOUTH CAROLINA DEPARTMENT OF TRANSPORTATION

DATE : 04/20/05


PAGE : 1

VENDOR RANKING

\*(4755.130B) ENGINEERING DISTRICT 5, SC FILE NO. 4755.130B, STATE PROJECT NO. A-PM55, PCN 033388T. PROJECT CONSISTS OF TRAFFIC WORK INCLUDING REMOVING EXISTING SURFACE MOUNTED RAISED PAVEMENT MARKERS, AND PROVIDING AND APPLYING NEW SURFACE MOUNTED RAISED, PAVEMENT MARKERS ON VARIOUS ROADS LOCATED IN ENGINEERING, DISTRICT 5. ROADS TO BE DETERMINED BY THE DISTRICT 5 AND ENGINEERING ADMINISTRATOR AFTER THE CONTRACT IS AWARDED.

TOTAL LENGTH OF PROJECT: 235.0000 MILES. COMPLETION DATE: 09/30/2005. DBE GOAL: 0.00%.

RANK	VENDOR NO./NAME	LOCATION	TOTAL BID	% OVER LOW BID
1	1ST029	STAY ALERT SAFETY SERVICES, INC.	\$ 219,232.50	100.0000%
2	1OG002	OGLESBY CONSTRUCTION, INC.	\$ 235,855.00	107.5821%
3	1RO002	ROADMARK CORPORATION	\$ 237,535.00	108.3484%
4	1PE002	PEEK PAVEMENT MARKING, LLC	\$ 256,725.00	117.1017%
5	1AK001	AKCA, INC.	\$ 273,750.00	124.8674%
6	1TR004	TRAFFIC MARKINGS, INC.	\$ 341,925.00	155.9646%

THIS IS TO CERTIFY THAT THIS IS A TRUE AND CORRECT COPY OF ALL  
THE BIDS RECEIVED ON 04/19/05 FOR THIS PROJECT.  
CONTRACT ADMINISTRATOR  DATE 5/02/05

APPROVED BY: Elizabeth S. Mabry  
TITLE: EXECUTIVE DIRECTOR

## VENDOR RANKING


\*(4756.128B) ENGINEERING DISTRICT 6, SC FILE NO. 4756.128B, STATE PROJECT NO. A-PM56, PCN 033389T. PROJECT CONSISTS OF TRAFFIC WORK INCLUDING REMOVING EXISTING SURFACE MOUNTED RAISED PAVEMENT MARKERS, AND PROVIDING AND APPLYING NEW SURFACE MOUNTED RAISED, PAVEMENT MARKERS ON VARIOUS ROADS LOCATED IN ENGINEERING, DISTRICT 6. ROADS TO BE DETERMINED BY THE DISTRICT 6 AND ENGINEERING ADMINISTRATOR AFTER THE CONTRACT IS AWARDED.

TOTAL LENGTH OF PROJECT: 670.0000 MILES. COMPLETION DATE: 09/30/2005. DBE GOAL: 0.00%.

RANK	VENDOR NO./NAME	LOCATION	TOTAL BID	% OVER LOW BID
1	1PE002	PEEK PAVEMENT MARKING, LLC	\$ 137,020.00	100.0000%
2	1OG002	OGLESBY CONSTRUCTION, INC.	\$ 138,564.00	101.1268%
3	1AK001	AKCA, INC.	\$ 138,870.00	101.3502%
4	1TR004	TRAFFIC MARKINGS, INC.	\$ 153,208.00	111.8143%
5	1RO002	ROADMARK CORPORATION	\$ 163,564.00	119.3724%

THIS IS TO CERTIFY THAT THIS IS A TRUE AND CORRECT COPY OF ALL  
THE BIDS RECEIVED ON 04/19/05 FOR THIS PROJECT.

CONTRACT ADMINISTRATOR

 DATE 5/02/05

APPROVED BY: Elizabeth S. Mabry

TITLE: EXECUTIVE DIRECTOR

## VENDOR RANKING

\*(4757.128B) ENGINEERING DISTRICT 7, SC FILE NO. 4757.128B, STATE PROJECT NO. A-PM57, PCN 033390T. PROJECT CONSISTS OF TRAFFIC WORK INCLUDING REMOVING EXISTING SURFACE MOUNTED RAISED PAVEMENT MARKERS, AND PROVIDING AND APPLYING NEW SURFACE MOUNTED RAISED, PAVEMENT MARKERS ON VARIOUS ROADS LOCATED IN ENGINEERING, DISTRICT 7. ROADS TO BE DETERMINED BY THE DISTRICT 7 AND ENGINEERING ADMINISTRATOR AFTER THE CONTRACT IS AWARDED.

TOTAL LENGTH OF PROJECT: 000.0000 MILES. COMPLETION DATE: 09/30/2005. DBE GOAL: 0.00%.

RANK	VENDOR NO./NAME	LOCATION	TOTAL BID	% OVER LOW BID
1	1RO002	ROADMARK CORPORATION	\$ 191,580.00	100.0000%
2	1AK001	AKCA, INC.	\$ 194,440.00	101.4928%
3	1OG002	OGLESBY CONSTRUCTION, INC.	\$ 195,520.00	102.0566%
4	1PE002	PEEK PAVEMENT MARKING, LLC	\$ 201,300.00	105.0736%
5	1TR004	TRAFFIC MARKINGS, INC.	\$ 260,240.00	135.8388%

THIS IS TO CERTIFY THAT THIS IS A TRUE AND CORRECT COPY OF ALL  
THE BIDS RECEIVED ON 04/19/05 FOR THIS PROJECT.  
CONTRACT ADMINSTRATOR \_\_\_\_\_ DATE 5/02/05

APPROVED BY: Elizabeth S. Mabry  
TITLE: EXECUTIVE DIRECTOR

