

Dave Bowers
Traffic Engr.



Minutes

Department of Transportation Commission

Meeting of

September 20, 2001

A handwritten signature, possibly "P", enclosed within an oval shape.

MINUTES

DEPARTMENT OF TRANSPORTATION OF SOUTH CAROLINA

Meeting of

September 20, 2001

The regular monthly meeting of the Department of Transportation Commission was held at the Mount Pleasant Municipal Complex Council Chambers, Mount Pleasant, South Carolina. In compliance with the Freedom of Information Act, the news media was advised in writing of the time, date and place of this meeting.

Present

L. Morgan Martin, Chairman, Presiding
Hugh Atkins
John N. Hardee
Robert W. Harrell, Sr.
B. Bayles Mack
J. M. "Moot" Truluck

Absent

Eugene C. Stoddard

Also Present: Elizabeth S. Mabry, Executive Director

SECTION 1: On motion of Commissioner Atkins, seconded by Commissioner Mack, the Commission unanimously passed a motion excusing the absence of Commissioner Stoddard due to illness.

SECTION 2: The Minutes for the meeting of August 16, 2001; copies of which had been previously mailed to each member of the Commission, were approved.

SECTION 3: The Commission unanimously passed a motion approving the sale of surplus right of way property, as shown in detail in the Appendix.

SECTION 4: The Commission unanimously passed a motion accepting a report by the Department of contract modification #12-99, PIN #20195, File #11.680, Project #IU-0853(127), Cherokee County, as shown in detail in the Appendix.

SECTION 5: The Commission unanimously passed a motion accepting a report by the Department of contract modification #14-99, PIN #25474, Project #BRZ-BR14(005), File #14,109B, Clarendon County, as shown in detail in the Appendix.

SECTION 6: The Commission unanimously passed a motion accepting a report by the Department of contract modification #1301-2001, PIN #26665, Richland County, as shown in detail in the Appendix.

SECTION 7: The Commission unanimously passed a motion accepting a report by the Department of contract modification #11-99, PIN#23257, Project #BRT-BR46(007), File #46.625A, York County, as shown in detail in the Appendix.

SECTION 8: The Commission unanimously passed a motion approving the request of the Department to advertise for and select consulting firms for the purpose of providing as needed engineering services for landscape design services, as shown in the Appendix.

SECTION 9: The Commission unanimously passed a motion approving the request of the Department to advertise and select a consultant to provide testing of traffic marking and guidance materials on an "on call" basis, as shown in the Appendix.

SECTION 10: The Commission unanimously passed a motion approving the request of the Department to advertise and select a consultant to provide structural steel and concrete inspection services on an "on call" basis, as shown in the Appendix.

SECTION 11: The Commission unanimously passed a motion approving the revision of the Georgetown County Transportation Plans, as shown in detail in the Appendix.

SECTION 12: The Commission unanimously passed a motion approving the action of the Department in extending an existing construction contract to include additional work, as shown in detail in the Appendix.

SECTION 13: The Commission unanimously passed a motion approving the action of the Department in extending existing contracts beyond the contract limits, as shown in detail in the Appendix.

SECTION 14: The Commission unanimously passed a motion approving the action of the Department in removing roads from the State Highway Secondary System, as shown in detail in the Appendix.

SECTION 15: By order of the Master of Equity for Spartanburg County, the Commission unanimously passed a motion approving the action of the Department in removing a road in Spartanburg County from the State Highway Secondary System, as shown in detail in the Appendix.

SECTION 16: The Commission unanimously passed a motion removing a road in Lexington County from the State Highway Secondary System, as shown in detail in the Appendix.

Section 17: The Commission unanimously passed a motion approving the action of the Department in adding a road in Lexington County to the State Highway Secondary System, as shown in detail in the Appendix.

SECTION 18: The Commission unanimously passed a motion approving the action of the Department in adding roads to the State Highway System, as shown in detail in the Appendix.

SECTION 19: The Commission unanimously passed a motion approving the request of the Department to award highway construction contracts from the August 14, 2001, as shown in detail in the Appendix.

SECTION 20: The Commission unanimously passed a motion approving the request of the Department to reject all bids received in the August 14, 2001 letting on a highway construction project in Horry County, as shown in detail in the Appendix.

SECTION 21: The Commission unanimously passed a motion approving the request of the Department to remove a highway construction project in Williamsburg County from the letting of August 14, 2001, as shown in detail in the Appendix.

SECTION 22: On motion of Commissioner Truluck, seconded by Commissioner Mack, the Commission unanimously passed a motion approving the 2001-02 allocation of State Mass Transit Funds and reallocation of Federal Small Urban Funds, as shown in detail in the Appendix.

SECTION 23: On motion of Commissioner Truluck, seconded by Commissioner Mack, the Commission unanimously passed a motion to approve the general distribution match program as recommended by the Department and shown in detail in the Appendix.

SECTION 24: On motion of Commissioner Harrell, seconded by Commissioner Mack, the Commission unanimously passed a motion to approve the use of funds from both the 2001-2002 federal match program for sixteen projects presented by the Department and approved all sixteen projects eligible under the match program provided the SCDOT and the applicants reach agreements on project costs, participation, project management and payment process, as shown in detail in the Appendix.

SECTION 25: On motion of Commissioner Mack, seconded by Commissioner Truluck, the Commissioner unanimously passed a motion to adopt a resolution naming the Chesterfield County Construction Office as the "Boyd M. Rogers Building". The resolution will be presented at the next meeting of the Commission.

SECTION 26: On motion of Commissioner Mack, seconded by Commissioner Truluck, the Commission unanimously passed a motion to adopt a resolution naming the interchange at I-26 and SC Highway 34 in Newberry County as the "James A. Lander Interchange". The resolution will be presented at the next meeting of the Commission.

SECTION 27: On motion of Commissioner Hardee, seconded by Commissioner Truluck, the Commission unanimously passed a motion authorizing the Department to prepare a resolution endorsing the concurrent resolution adopted by the General Assembly on May 11, 1983 naming Interstate 77 from the North Carolina line to its intersection with SC Highway 9 as the "B. Bayles Mack Highway". Commissioner Mack abstained from voting on this motion.

SECTION 28: There being no further business to come before the Commission, the meeting was adjourned at 11:25 p.m.

L. Morgan Martin
Chairman



South Carolina Department of Transportation

Appendix

Department of Transportation Commission

Meeting of

September 20, 2001

1. **File 39.674 / US Route 76 / SC Route 93/ Pickens County**

During construction of improvements on US Route 76 and US 123, under File 39.674 in Pickens County, near the Town of Clemson, the Department acquired right of way for US Route 76, by Condemnation from Louella C. Higgins dated March 20, 1956.

In order to settle a difficult acquisition, the Department agreed to convey a small parcel of surplus property in exchange for a new right of way needed for the new project. The request was circulated to the Engineering Sections to determine if said parcel could be declared surplus. After review it was determined that the parcel was surplus to Department needs. Therefore, a Gratis Quitclaim deed for approximately 0.044 acres of land to Knoll Associates, N/K/A The Feldman Charitable Remainder Unitrust-Donald H. Feldman Trustee was executed on July 13, 2001.

2. **File 21.873 / SC Route 327 / Florence County**

During construction of improvements on SC 327, under File 21.873 in Florence County, near the City of Florence, the Department acquired right of way for SC 327, by Condemnation from Fannie F. Gore dated November 10, 1969.

A request was received from the adjacent property owner to acquire a strip of abandoned right of way. Research has shown that the request is in the same family from which the original right of way was acquired Gratis and therefore should be returned at no cost to the Grantee. The request was circulated to the Engineering Sections to determine if said parcel could be declared surplus. After review, it was determined that the parcel was surplus to Departments needs. Therefore, a Gratis Quitclaim Deed for approximately 0.43 acres of land to Bunker Hill Farms Inc. was executed on July 18, 2001.

3. **File 18.568 / Road S-199 (Trolley Road) / Dorchester County**

During construction of improvements on Road S-199, under File 18.568 in Dorchester County near the City of Summerville, the Department acquired right of way for Road S-199 (Trolley Road), by Title to Real Estate from The Restaurant Units Corporation dated March 31, 1998.

During negotiations for a new right if way and control of access rights at Road S-199 (Trolley Road) in Summerville it was agreed that the Department would convey a 0.37 acre parcel of an uneconomic remainder to the adjacent property owner for monetary credit towards new right of way needed for the above project. Therefore, a Gratis Quitclaim Deed for approximately 0.37 acre of land to Segelken Management, Inc. was executed on July 18, 2001.

4. **File 10.490 / Interstate I-26 / Charleston County**

During construction of improvements on Interstate I-26, under File 10.490 in Charleston County, in the City of Charleston, the Department acquired right of way for Interstate I-26, by Title to Real Estate dated August 29, 1962, from George Haseldon, by Title to Real Estate dated November 9, 1962 from William and Edith Perrineau and by Title to Real Estate dated August 27, 1962 from Bernie and Girline Witherspoon.

At the request of the adjacent owner to purchase the remainder of the above referenced small parcel, a request was made of the Engineering Sections to determine if the subject parcel could be declared surplus. It was determined by the sections that the parcel is surplus to Department needs. Therefore, a Quitclaim Deed for approximately 0.08 acres of land to Charles Anderson in consideration of \$1,000.00 was executed on July 25, 2001.

5. **File 32.947 / US Route 378 / Lexington County**

During construction of improvements on US Route 378, under File 32.947 in Lexington County, in the Town of Lexington, the Department acquired right of way for US Route 378, by Condemnation from Joseph G. Taylor dated January 13, 1997.

At the completion of the above project it was determined by the Department that the remaining parcel from tract 181 which totals 0.5 of an acre of land was surplus to the Departments needs. The property was marketed to the general public with signs and newspaper ads, etc. and all necessary means to attract a qualified buyer. A bid sale was set up and consummated. Therefore, a Quitclaim Deed for approximately 0.5 acres of land to Daniel W. Stroud in consideration of \$46, 100.00 was executed on July 25, 2001.

6. **File 38.985 / Road S-94 (St. Matthews Road) / Orangeburg County**

During construction of improvements on Road S-94 (St. Matthews Road), under File 38.985 in Orangeburg County, in the City of Orangeburg, the Department acquired right of way for Road S-94 (St. Matthews Road), by Condemnation from C. Danzler dated May 21, 1941.

During negotiations by the Legal and Right of Way Department to settle a difficult condemnation case it was agreed that the Department would convey a small parcel of property created by the reduction of a 100' x 100' x 100' triangle to a 60' x 60' triangle at the corner of Chestnut and St. Matthews Road to the Grantee as credit for new right of way that was needed for the above subject. Therefore, a Gratis Quitclaim Deed for approximately 0.05 of an acre of land to J. Leonard Sanford was executed on February 8, 2001.

7. **File 40.761 / US Route 1 / Richland County**

During construction of improvements on US Route 1, under File 40.761 in Richland County near the City of Columbia, the Department acquired right of way for US Route 1, by Statutory Authority of the Governors Act dated October 1920.

A request was received from an adjacent owner requesting that he be allowed to purchase any available right of way that adjoins his property. The request was circulated to the Engineering Sections to determine if said parcel could be declared surplus. After review it was determined that the parcel was surplus to Department needs. Therefore, a Quitclaim Deed for approximately 0.11 of an acre of land to Robert Keith Freeland in consideration of \$7,800.00 was executed on September 21, 2000.

8. **File 23.188A / US Route 25 at Road S-418 / Greenville County**

During construction of improvements on US Route 25 at Road S-418, under File 23.188A in Greenville County near the Town of Ware Place, the Department acquired right of way for US Route 25 at Road S-418, by Title to Real Estate from J. B. King dated November 20, 1990.

During acquisition for new right of way on the above project it was agreed that the Department would convey the remainder of an adjacent surplus parcel of land as compensation to the adjacent owner (Grantee) in exchange for new right of way that would be conveyed upon completion of the project. Therefore, a Gratis Quitclaim Deed for approximately 0.44 of an acre of land to Richard Eugene Patrick was executed on June 8, 2001.

9. **File 21.850 / US Route 301 Bypass / Florence County**

During construction of improvements on US Route 301 Bypass, under File 21.850 in Florence County near the City of Florence, the Department acquired right of way for US Route 301 Bypass, by Condemnation from Mary Sebry McLaughlin Clark and Gregg M. Hornsby dated February 22, 1996.

During negotiations by the Legal Department and Right of Way Department to acquire new right of way and settle the above condemnation case it was agreed that the Department would deed two parcel of remainders not needed by the Department to the Condemnee to settle this case. Therefore, a Gratis Quitclaim Deed for approximately 0.3 acres of land to Floyd Boys Farms, LP was executed on July 28, 2000.

10. **File 46.890 / SC Route 161 / York County**

During construction of improvements on SC Route 161, under File 46.890 in York County, near the City of Rock Hill, the Department acquired right of way for SC Route 161, by Condemnation Notice from Jo Ann McCollum Graham-Osborne (Tract 73) dated June 8, 1998 and Road S-725 (Original Location) by Dedication under File 46.466.

During negotiations by the Legal Department to settle a difficult case the Department agreed to deed an uneconomic remainder to the adjacent property owner for monetary credit towards the cost of new right of way needed for the project. Therefore, a Gratis Quitclaim Deed for approximately 0.14 of an acre of land to Workman-Greene Company, Inc. was executed on February 2, 2001.

11. **File 37.494 / SC Route 11 / Oconee County**

During construction of improvements on SC Route 11, under File 37.494 in Oconee County near the Town of Salem, the Department acquired right of way for SC Route 11, by Right of Way Easement from Jacob O. & Beverly S. Shuler dated August 19, 1967.

A request was received from an adjacent property owner to purchase a small parcel of surplus right of way in connection with the above project. The request was circulated to the Engineering Sections to determine if said parcel could be declared surplus. After review it was determined that the parcel was surplus to Departments needs. Therefore, a Quitclaim Deed for approximately 0.486 of an acre of land to Camperdown Holdings, L.L.C. in consideration of \$23,100.00 was executed on December 4, 2000.

12. **File 23.299A / Interstate I-185 (Southern Connector) / Greenville County**

During construction of improvements on I-185 (Southern Connector), under File 23.299A in Greenville County near the City of Clemson, the Department acquired right of way for Bracken Road, by Title to Real Estate from Douglas P. Bracken, David B. Bracken, Teresa B. Burdine and Pamela B. Dillon dated March 22, 1999.

During negotiations to acquire new Right of Way for the above project by Properties, Acquisition and Negotiations, Inc. (the right of way consultants working this project) it was agreed by the owners and the consultant that three small parcels of Right of Way could be reduced and deeded to the Grantees. This action which has the Department's concurrence, will allow the settlement of a difficult land acquisition case on this project. Therefore, a Gratis Quitclaim Deed for a total of approximately 0.582 of an acre of land to Douglas P. Bracken was executed on February 8, 2001.

13. File 23.650 / US Route 29 / Greenville County

During construction of improvements on US Route 29 under File 23.650 in Greenville County near the Town of Greer, the Department acquired right of way for US Route 29, by Right of Way Easement from R. E. Hodges and Marble D. Hodges dated December 5, 1972.

A request was received from the adjacent property owner for the Department to reduce a small strip of right of way, which was used as a drainage area for US Route 29. The request was circulated to the Engineering Sections and District 3 who determined that the parcel was surplus and could be relinquished conditioned upon the Grantee installing new drainage facilities and agreeing to maintain these facilities in the future. These provisions are incorporated in the deed. Therefore, a Quitclaim Deed for approximately 0.20 of an acre of land to Avtex Partners in consideration of \$19,750.00 was executed on December 20, 2000.

14. File 21.850 / US Route 301 Bypass / Florence County

During construction of improvements on US Route 301 under File 21.850 in Florence County near the Town of Florence, the Department acquired right of way for US Route 301 Bypass by Condemnation from C. Edward Floyd and Kay B. Floyd dated July 7, 1995 and from Mary Sebry McLaughlin Clark and Maruan Gregg M. Hornsby by Condemnation dated February 22, 1996.

During negotiations to acquire additional right-of-way for construction of an outfall ditch it was agreed that the Department would deed two parcels of remainders not needed by the Department to the Condemnee to settle this case. Therefore, a Gratis Quitclaim Deed for approximately 1.4 acres of land to C. Edward Floyd and Kay B. Floyd was executed on July 28, 2000.

1. **File 23.299A / Interstate I-185 (Southern Connector) / Greenville County**

During construction of improvements on Interstate I-185 (Southern Connector), under File 23.299A in Greenville County, near the City of Greenville, the Department acquired right of way for Interstate I-185 (Southern Connector) by Condemnation from Elizabeth Moon Tripp dated February 8, 2000.

During negotiations for new right of way on the Southern Connector by the consultant (PAN Inc.), it was agreed that the Department would convey the subject surplus parcel to the Grantee as credit for right of way that was needed. Therefore, a Gratis Quitclaim Deed for approximately 0.48 of an acre of land to Eleanor C. Newton was executed on August 6, 2001.

2. **File 23.299A / Interstate I-185 (Southern Connector) / Greenville County**

During acquisition of right of way on Interstate I-185 (Southern Connector), under File 23.299A in Greenville County, near the City of Greenville, the Department acquired right of way for Interstate I-185 (Southern Connector) by Title to Real Estate from Robert M. Hunt, II, & Sandra H. Sikorski dated April 12, 1999, and by Title to Real Estate from Donald Ray Davis, Jr., et al dated June 2, 2001.

While negotiating for new right of way on Interstate I-185 (Southern Connector) by the consultant (PAN Inc.), it was agreed that the Department should convey the subject parcels to the Grantee as credit for the right of way that was needed. Therefore, a Gratis Quitclaim Deed for approximately 1.2 acres of land to J. Odell and Nancy Gladys Shaver was executed on August 9, 2001.

3. **File 23.299A / Interstate I-185 (Southern Connector) / Greenville County**

During construction of improvements on Interstate I-185 (Southern Connector), under File 23.299A in Greenville County, near the City of Greenville, the Department acquired right of way for Interstate I-185 (Southern Connector) by Title to Real Estate from Gale J. Gary dated January 28, 2000.

While acquiring new right of way on the Southern Connector the consultant (PAN Inc.) reached an agreement with the Grantee that the Department would exchange the subject property for credit towards the new right of way needed for the project. This project is now considered complete at this location so this transaction can be consummated. Therefore, a Gratis Quitclaim Deed for approximately 0.7 of an acre of land to Bobby Joe Ayers, Jr. & Michael T. Ayers was executed on August 9, 2001.

4. **File 23.299A / Interstate I-185 (Southern Connector) / Greenville County**

During construction of improvements on Interstate I-185 (Southern Connector), under File 23.299A in Greenville County, near the City of Greenville, the Department acquired right of way for Interstate I-185 (Southern Connector) by Special Warranty Deed from Duke Energy Corporation dated May 8, 2000.

A request was received from Interwest Management, Inc. of South Carolina for the Department to Quitclaim the surplus remainder of Tract 30 (Duke Energy Corp.) It is limited in value except in conjunction with an adjacent property. Interwest Management, Inc. of South Carolina set up a bid sale and the Grantee (adjacent property owner) offered the highest acceptable price for the parcel. Therefore, a Quitclaim Deed for approximately 0.62 of an acre of land to Karen H. Phillips in consideration of \$5,358.00 was executed on August 22, 2001.

5. **File 42.443A / US Route 25 & SC Route 296 / Spartanburg County**

During construction of improvements on Road S-85 (Easley Bridge Road), under File 42.443A in Spartanburg County, near the City of Spartanburg, the Department acquired right of way for US Route 25 by Title to Real Estate from Elizabeth R. Wakefield, et al, dated October 10, 2000.

A request was received from the adjacent property owner for the Department to quitclaim a small parcel of right of way that was to be used for a cul-de-sac in exchange for another small parcel to be given to the Department for the cul-de-sac at a new location. Therefore, a Gratis Quitclaim Deed for approximately 0.006 of an acre of land to Wakefield-Buick-Pontiac GMC was executed on August 22, 2001.

6. **File 26.300 / Road S-286 (North Ocean Boulevard) / Horry County**

During construction of improvements on Road S-286 (North Ocean Boulevard), under File 26.300 in Horry County, near the City of Myrtle Beach, the Department acquired right of way for Road S-286 (North Ocean Boulevard) by Dedication from The City of Myrtle Beach dated May 27, 1952.

A request was received from the adjacent property owner for the Department to convey a small triangular parcel. The City of Myrtle Beach constructed improvements and reconfigured this intersection at 82nd Parkway and Road S-286 (North Ocean Boulevard). The Grantee donated the land and landscaping for the new construction and would like to landscape the subject parcel. Therefore, a Gratis Quitclaim Deed for approximately 0.23 of an acre of land to Myrtle Beach Farms Company was executed on August 22, 2001.

7. Old SC Route 707 (Presently Road S-600 / Horry County

During construction of improvements on Old SC Route 707 (presently Road S-600) in Horry County, near the City of Myrtle Beach, the Department acquired right of way for Old SC Route 707 (presently Road S-600) by Beltline Act #1816 dated April 28, 1920.

The City of Myrtle Beach is constructing a new entrance to the City Jetport known as Harrelson Boulevard. The City has requested that the Department deed its' dedicated interest in the right of way of Road S-600 at this intersection. Therefore, a Gratis Quitclaim Deed for approximately 0.43 of an acre of land to The City of Myrtle Beach was executed on August 22, 2001.

8. File 46.891 / SC Route 161 / York County

During construction of improvements on SC Route 161 Extension and Church Street Extension under File 46.891 in York County, near the City of Rock Hill, the Department acquired right of way for SC Route 161 Extension by Title to Real Estate from J. Boyd Fisher dated November 21, 1995, and by a Grant of Right of Way from Rock Hill Economic Development Corporation dated November 30, 1999.

The City of Rock Hill has requested that a portion of Old Church Street Extension (SC Route 161 Extension) be removed from the SCDOT system and deeded to the city that has agreed to maintain the road. The SC Highway Commission agreed to this action and this removal was acted upon at the August meeting of the commission. Therefore, a Gratis Quitclaim Deed for approximately 2.6 acres of land to The City of Rock Hill was executed on August 30, 2001.

9. File 26.986 / SC Route 31 (Carolina Bays Parkway) / Horry County

During construction of improvements on SC Route 31 (Carolina Bays Parkway), under File 26.986 in Horry County, near the City of Myrtle Beach, the Department acquired right of way for SC Route 31 (Carolina Bays Parkway) from Long Bay Associates, a South Carolina Partnership by Title to Real Estate dated April 4, 2001.

While acquiring right of way for the above project the Department agreed to an exchange of property with the South Carolina Public Service Authority with property for a Utility Transmission line along a portion of SC Route 31 (Carolina Bays Parkway). In exchange, the South Carolina Public Service Authority will convey new right of way to the Department. Therefore, a Gratis Quitclaim Deed for approximately 2.702 acres of land to South Carolina Public Service Authority

was executed on August 30, 2001 in consideration of the Department being conveyed 2.3 acres of right of way..

10. **File 23.001L / Road J157 (Fisher Dr & Road J154 / Greenville County**

During construction of improvements on Road J157 (Fisher Drive) & Road J154 (Shady Lane), under File 23.001L in Greenville County, near the City of Greenville, the Department acquired right of way for Road J157 (Fisher Drive) & Road J154 (Shady Lane) by Condemnation from Michelin North America, Inc. dated April 16, 1998.

At the request of the County of Greenville, the Department joined the County in a joint condemnation to acquire right of way to improve the intersection of Fisher Drive and Shady Lane. The construction of improvements is now complete. Since both roads are county roads and not in the Department's highway system, Greenville County has requested that the Department convey its interest in the right of way due to the joint condemnation. Therefore, a Gratis Quitclaim Deed for approximately 0.259 of an acre of land to Greenville County was executed on August 30, 2001.

11. **File 27.518 / US Route 278 & SC Route 170 / Jasper County**

During construction of improvements on US Route 278 & SC Route 170, under File 27.518 in Jasper County, near the Town of Chelsea, the Department acquired right of way for US Route 278 by Title to Real Estate from Pearlstine Distributors, Inc. dated February 3, 1999.

While acquiring right of way for new construction on the above project the Department purchased a strip of land for the widening of US Route 278 / SC Route 170. It was found that a telephone company switch house would overhang the right of way. Rather than require this encroachment to be relocated, as a great expense to the Department, it was agreed to reduce the new right of way by three (3) feet to remove the encroachment and deed the small strip to the adjacent landowners. Therefore, a Gratis Quitclaim Deed for approximately 0.002 of an acre of land to Pearlstine Distributors, Inc. was executed on August 30, 2001.

12. **File 23.188A / US Route 25 / Greenville County**

During construction of improvements on US Route 25, under File 23.188A in Greenville County, near the City of Greenville; the Department acquired right of way for US Route 25 by Title to Real Estate from Katherine L. Runion dated December 24, 1990.

While acquiring new right of way on the above project (widening US Route 25) the Department agreed to convey a small adjacent parcel of surplus property to John D. Nance, Jr. in exchange for credit towards new right of way that was needed. Mr. Nance is now deceased and his heirs have sold the properties. Therefore it is recommended that the Department keep its obligation to the new owner and successors in title and convey a Gratis Quitclaim Deed for approximately 0.25 of an acre of land to Katherine L. Runion which was executed on August 30, 2001.

September 6, 2001

The Department requests Commission approval to perform a Contract Modification to the Basic Agreement for On Call Structure Foundation Testing Services. This Contract Modification (No. 12-99) was made and entered into on September 6, 2001 by and between the SCDOT and GRL for \$6,927.00. The funding will come from the engineering inspection allotment set up for this project. The Basic Agreement was entered into on September 1, 1999.

Project Description:

Replace Twin Bridges over Buffalo Creek
Route I-85
Cherokee County
File No. 11.680
FAP: IU-0853(127)
Pin: 20195
Charge Code: 11 Q10 0853 127 2220 620

Scope of Services:

Perform up to 6 Crosshole Sonic Logging tests. Provide estimates of foundation integrity.

<u>Agreement</u>	<u>Date</u>	<u>Value</u>
Basic	09/01/99	NA
CM 12-99	9-6-01	\$ 6,927.00

August 2, 2001

The Department requests Commission approval to perform a Contract Modification to the Basic Agreement for On Call Structure Foundation Testing Services. This Contract Modification (No. 14-99) was made and entered into on August 1, 2001 by and between the SCDOT and SM&E for \$4,261.73. The funding will come from the engineering inspection allotment set up for this project. The Basic Agreement was entered into on September 1, 1999.

Project Description:

Replace Bridge over Sammy Swamp
Route S-61
Clarendon County
File Nos. 14.109B
FAP: BRZ-BR14(006)
Pin: 25474
Charge Code: 14 Q11 BR14 006 2220 620

Scope of Services:

Perform up to 1 dynamic pile test including restrrike.
Provide estimates of pile bearing capacity, driving stresses and foundation integrity.

<u>Agreement</u>	<u>Date</u>	<u>Value</u>
Basic	09/01/99	NA
CM 14-99	8-2-01	\$ 4,261.73

Recommendation for Hydrology "On-Call" Consultant Contract
Modification 1301-2001 – September, 2001

Contract Modification 1301-2001, PIN # 26665,
SC Route 12 (Trenholm Rd.) Culvert Replacement at Pen Branch
Richland County, South Carolina

The Department has entered into Contract Modification 1301-2001 with AMEC Earth and Environmental, Incorporated to do the hydraulic analysis for the above described project. The cost of this second Contract Modification is \$39,441.64. Funding for this project is with CTC funds.

The first Contract Modification, 2501-99, with Ogden Environmental and Energy Services Company, Incorporated was for the study of multiple alternatives to alleviate predicted and known flooding problems in the Pen Branch watershed. The cost for that Contract Modification was \$123,483.24.

The current contract modification is a supplement to the Basic Agreement that was entered into on June 30, 1998.

August 21, 2001

The Department requests Commission approval to perform a Contract Modification to the Basic Agreement for On Call Structure Foundation Testing Services. This Contract Modification (No. 11-99) was made and entered into on August 21, 2001 by and between the SCDOT and GRL for \$2,651.80. The funding will come from the engineering inspection allotment set up for this project. The Basic Agreement was entered into on September 1, 1999.

Project Description:

Replace Bridge over Steel Creek
Route S-98
York County
File Nos. 46.625A
FAP: BRT-BR46(007)
Pin: 23257
Charge Code: 46 Q10 BR46 007 2220 620

Scope of Services:

Perform up to 2 Crosshole Sonic Logging tests. Provide estimates of foundation integrity.

<u>Agreement</u>	<u>Date</u>	<u>Value</u>
Basic	09/01/99	NA
CM 11-99	8-21-01	\$ 2,651.80

Request for Professional Engineering Services

The Department request Commission approval to advertise for and select several consulting firms for the purpose of providing as needed engineering services for Landscape Design Services for roadways, interchanges, and entranceways throughout South Carolina. The period covered by this contract will be approximately three years. Funding for these services will be on a project basis and will be provided from various federal and state project fund.

Recommendations – 9/20/01

On Call Testing of Traffic Marking and Guidance Materials

The South Carolina Department of Transportation (SCDOT) requests Commission approval to advertise and select consultant(s) to provide testing of Traffic Marking and Guidance Materials on an “on call” basis. The contract will be for a period not to exceed three (3) years. Services will be provided for statewide projects. The funding sources will be both State and Federal.

Recommendations – 9/20/01

On Call Structural Steel and Concrete Inspection Consultant(s)

The South Carolina Department of Transportation (SCDOT) requests Commission approval to advertise and select consultant(s) to provide structural steel and concrete inspection services on an "on call" basis. The contract will be for a period not to exceed three (3) years. Services will be provided for statewide projects. The funding sources will be both State and Federal.

Recommendations 9/20/2001

REVISION OF COUNTY TRANSPORTATION PLAN

The South Carolina Department of Transportation recommends the approval of the revision to the County Transportation Plan listed below.

- Georgetown County

**GEORGETOWN
COUNTY
TRANSPORTATION
PLAN**

AND

**TRANSPORTATION
COMMITTEE
APPOINTMENT**

✓

GEORGETOWN COUNTY
BOARDS AND COMMISSIONS
COUNTY TRANSPORTATION COMMITTEE
MISSIONS STATEMENT

According to Bill 150, ratified January 30, 2001, the Georgetown County Delegation makes appointments to the Georgetown County Transportation Committee.

Operates by petition from citizens and/or letters from governmental entities. List of priorities will be prepared each year based on funds available for paving, resurfacing, and rocking. When CTC approves priority list, recommendations will be forwarded to South Carolina Department of Transportation for action.

County Transportation Committee is to be representative of rural and incorporated areas and members should possess some expertise in transportation. Quarterly meetings.

NAME	TERM EXPIRATION
Wesley Hooks	7/01/98 - 3/15/2003
Woodrow Doby	3/15/01 - 3/15/2005
Phyllis Sounders*	7/01/98 - 3/15/2001
James D. Thacker	7/01/98 - 3/15/2003
Glen O'Connell	7/01/98 - 3/15/2004
Claude Bibb	7/01/98 - 3/15/2003
Paul Hogan	7/01/98 - 3/15/2004

*Completing unexpired term


Woodrow Doby, Chairman
County Transportation Committee



Georgetown County Legislative Delegation

Post Office Drawer 421270
715 Prince Street
Georgetown, South Carolina 29442-1270
Telephone: (843) 545-3029 • Fax: (843) 520-0412
~ Located in Courthouse ~

Representative Vida O. Miller, Chairman
Representative John J. "Bubber" Snow, Jr.

Senator J. Yancey McGill
Senator Arthur Ravenel, Jr.

August 8, 2001

South Carolina Department of Transportation
Ms. Linda L. Shealy
Administrative Assistant
Post Office Box 191
Columbia, SC 29202

Dear Mr. Townsend:

According to Bill 150, the Georgetown County Legislative Delegation has reappointed Mr. Woodrow Doby to serve another four-year term. Our records indicate that this term will expire on March 15, 2005. Listed below is the contact information for Mr. Doby should you need this for your records.

Woodrow Doby, Chairman
6917 Choppee Road
Georgetown, SC 29440
(843)546-8645

Please feel free to contact me if you have any questions regarding this nomination.

Sincerely,

Vida O. Miller
Chairman, Georgetown Delegation

VOM/pr

**GEORGETOWN COUNTY
TRANSPORTATION COMMITTEE**

Mr. Woodrow Doby
Chairman - Georgetown County
Transportation Committee
6917 Choppee Road
Georgetown, S. C. 29440
(843) 546-8645

Mr. Wesley Hooks
Georgetown County
Transportation Committee
596 Indian Hut Road
Georgetown, S. C. 29440
(843) 546-8286 (864) 264-8345

Mr. Glen O'Connell
Georgetown County
Transportation Committee
2279 Waverly Road
Pawleys Island, S. C. 29585
(843) 237-7933

Mr. Paul Hogan
Georgetown County
Transportation Committee
82 Swamp Fox Lane
Georgetown, S. C. 29440
(843) 520-4399

Mr. James D. Thacker
Vice-Chairman , Georgetown County
Transportation Committee
245 Windover Drive
Pawleys Island, S. C. 29585

Mrs. Phyllis Sounders
Georgetown County
Transportation Committee
1000 Crow Hill Drive
Georgetown, S.C. 29440
(843) 527-1028

Mr. Claude Bibb
Georgetown County
Transportation Committee
88 Brock Street
Georgetown, S. C. 29440
(843) 546-3958

CTC SUPPORT:
Mrs. Paulette Radcliffe
Secretary – Georgetown Legislative Delegation
Post Office Drawer 421270
Georgetown, S. C. 29442
(843) 545-3029

Recommendations: 09/20/01

EXTENSION OF CONSTRUCTION CONTRACT

It is recommended that the Commission approve the action of the Department in extending an existing construction contract to include additional work, as follows:

WILLIAMSBURG COUNTY:

Contract of APAC-Carolina, Inc. – File 45.110B – extended to include an additional section of Project C-110B (File No. 45.110B) consisting of the resurfacing of Roads S-468, S-159, S-786, and S-465 for a total of 3.43 miles.

Estimated Cost of Extension

\$122,062.76

This extension was authorized by the Department prior to formal approval by the Commission since the adjacent work had reached such a stage of completion that the contractor involved could not accept the additional work unless it were authorized without delay.

Recommendations: 9/20/01

EXTENSION OF A CONTRACT BEYOND CONTRACT LIMITS

It is recommended the Commission approve the extension of the following contract beyond the contract limits as follows:

FLORENCE COUNTY:

Contract of APAC-Carolina, Inc. – File No. 21.116B – extended to include an additional section of Project C-116B (File No. 21.116B) consisting of the resurfacing with asphalt concrete surfacing on Roads S-58 and S-313 for a total of 6.18 miles.

Estimated Cost of Extension

\$350,186.87

This extension is being requested in order to take advantage of lower unit prices available in this contract as opposed to other contracts currently available for extension in Florence.

Recommendations 9-20-2001

ENTRARD IN COMPUTER
+ ORIGINAL ROAD JUDATO

REMOVAL OF ROADS FROM STATE HIGHWAY SECONDARY SYSTEM

It is recommended the Commission remove the following sections of road from the State Highway System as follows:

Addition Number

Description

Aiken County

Portion of 1560 Spur drive (which is used as the parent drop off for A.L. Corbett Middle School) from S-1560 to S-1560
- approximately 0.12 mile
✓ (Designated S-1560)
(Added to System 11-19-1970)

Portion of 1788 Drive at A.C. Corbett School adjacent to Wagner from Road S-2242 (Staley Road) to Road S-2057 – approximately 0.25 mile (Designated S-1560); also the northern portion of S-1788 from SC 113 westerly, northerly and southerly to the intersection with S-2057 – approximately 0.23 mile (Designated S-1788)
✓ (Total Mileage 0.48 mile)
(Added to System 3-17-1977)
(Revised 10-15-1992)
(2nd Revision 2-18-1993)

Note: The above road removals are requested by Aiken County, who will accept maintenance responsibility for these sections of road and they qualify under the Abandonment of Right-of-Way portion of the law.

Barnwell County

538 Section of road from Route 37 approximately 0.1 mile north of Road S-118 southwesterly to Road S-118; with a spur to the rear of Long Branch Baptist Church
- approximately 17 mile 0.17 MILE HDB
✓ (Designated S-538)
(Added to System 2-17-1966)

Note: The above road removal is requested by the Barnwell County who will accept maintenance responsibility for this section of road and it qualifies under the Abandonment of Right-of-Way portion of the law.

Recommendations 9-20-2001

Removal of Roads from the State Highway Secondary System

Page 2

Fairfield County

- 10 A section of road at Salem Crossroads from Route 22 by the School House to Route 215 – 0.2 mile (200' removed by letter dated 4-17-1969 – From SC Route 215 easterly)
 - approximately 0.2 mile
 (Designated S-10)
 (Added to System 12-01-1938)

Note: Per a telephone call from Fairfield Maintenance, the above road no longer exists since it has been absorbed by improvements to the intersection of SC 34/215.

Florence County

- 1567 Parkwood Drive in the Town of Pamplico from Road S-70 northwesterly
 - approximately 0.12 mile
 (Designated S-1567)
 (Added to System 9-16-1982)
- 1568 Park Drive in the Town of Pamplico from Road S-70 southwesterly
 of Road S-1567 northwesterly
 - approximately 0.13 mile
 (Designated S-1568)
 (Added to System 9-16-1982)

Note: The above road removals are requested by the Town of Pamplico, who will accept maintenance responsibility for these sections of road and they qualify under the Abandonment of Right-of –Way portion of the law.

Lexington County

- 228 A belt line road in Lexington consisting of Fort Street from Depot Street to Main Street
 - approximately 0.2 mile
 (Designated S-257)
 (Added to System 8-18-1949)

Note: The above road removal is requested by the Town of Lexington who will accept maintenance responsibility for this section of road and it qualifies under the Abandonment of Right-of –Way portion of the law.

Recommendations 9-20-2001

Removal of Roads from the State Highway Secondary System

Page 3

Orangeburg County

581

Drive at Whitaker School from Road S-796 to Road S-932 near Orangeburg

- approximately 0.08 mile

(Designated S-581)

(Added to System 3-21-1957)

Note: The above road removal is requested by the Orangeburg Consolidated School District 5 who will accept maintenance responsibility for this section of road and it qualifies under the Abandonment of Right-of-Way portion of the law.

Richland County

Portion of 84

Old Issac Road from S-1322 (Haystack Road) northeasterly to S-67 (Zeigler Road South) (maintenance accepted by Richland County) – approximately 1.22 miles; also the section of S-84 that overlaps S-1318

(maintenance of this section by the SC DOT will continue under

Addition 1318, S-1318) – approximately 0.14 mile

(Total Mileage 1.36 miles)

(Designated S-84)

(Added to System 6-27-1947)

Note: The above road removal (first part) is requested by Richland County who will accept maintenance responsibility for this section of road and the Department agrees to accept maintenance responsibility for Wateree Station Road (0.59 mile). A request to add this section is being submitted for approval also. This qualifies under the exchange of mileage under the deletion and removal of roads from the Secondary System. The second part of the above removal will remain under the SC DOT maintenance under Addition 1318, S-1318)

Recommendations 9-20-2001

Removal of Roads from the State Highway Secondary System

Page 4

REMOVAL OF ROADS FROM STATE HIGHWAY SECONDARY SYSTEM
BY COURT ORDER

By order of Master of Equity for Spartanburg County Roger L. Couch, dated May 25, 1999, and recorded May 25, 1999, the following section of road was closed in accordance with Section 57-9-10, et seg. of the Code of Laws of South Carolina, 1976, as amended. Therefore this section of road shall be deleted from the State Highway System.

Addition Number

Description

Spartanburg County

168
✓

A belt line road from Route 9 at New Prospect Baptist Church
northwesterly to Route 11 and connection at New Prospect Baptist Church
- approximately 0.5 mile
(Designated S-168)
(Added to System 7-21-1949)

By order of Master of Equity for Spartanburg County Roger L. Couch, dated July 23, 2001, and recorded July 24, 2001, the following sections of road were closed in accordance with Section 57-9-10, et seg. of the Code of Laws of South Carolina, 1976, as amended. Therefore this section of road shall be deleted from the State Highway System.

Addition Number

Description

Spartanburg County

Portion of 485
✓

S-485 spur at Spartanburg Methodist College from S-485 westerly to
S-605
- approximately 0.92 mile
(Designated S-485 Spur)
(Added to System 12-19-1957)

Note: A portion of S-485 Spur from S-605 Spur (Mill Road) northerly to
S-605 (Powell Mill Road) will be added as part of the Textile Drive
Extension.

Portion of 605
✓

A portion of S-605 Spur at Spartanburg Methodist College from S-485
Spur northeasterly
- approximately 0.14 mile
(Designated S-605 Spur)
(Added to System 3-15-1962)

Recommendations 9-20-2001

Removal of Roads from the State Highway Secondary System

Page 5

REMOVAL OF ROADS FROM STATE HIGHWAY SECONDARY SYSTEM
BY COURT ORDER

Addition Number

Description

Spartanburg County Continued

846



Street in the Spartanburg Methodist College Area from the northeastern terminus of Road S-605 southeasterly to Beverly Hills Road
- approximately 0.1 mile
(Designated S-605 Spur)
(Added to System 1-27-1977)

Recommendations 9-20-2001 Cuff Items

REMOVAL OF ROADS FROM STATE HIGHWAY SECONDARY SYSTEM

It is recommended the Commission remove the following sections of road from the State Highway System as follows:

Addition Number

Description

Lexington County

1187 Section of Road from Road S-158 approximately 0.15 mile southeast of
US Route 1 east of Leesville easterly and northerly to US Route 1
- approximately 0.5 mile
(Designated S-1187)
(Added to System 9-17-1970)

✓
Note: The above road removal is requested by Lexington County who will accept maintenance responsibility for this section of road and the Department agrees to accept maintenance responsibility for Helenwood Road (0.31 mile). A request to add this section is submitted below for approval. This qualifies under the exchange of mileage under the deletion and removal of roads from the Secondary System.

ADDITION OF ROAD TO THE STATE HIGHWAY SECONDARY SYSTEM

It is recommended the Commission add the following sections of road to the State Highway Secondary System as follows:

Addition Number

Description

Lexington County

1927 Helenwood Road from S-32-386 (Oak Drive), approximately 0.6 mile
north of the intersection of S-32-386 and U.S. Route 1, easterly and
southerly to Oaklimb Road
- approximately 0.31 mile
(To be Designated S-1927)

✓
Note: The Department has agreed to accept maintenance responsibility for the above section of road in exchange for Lexington County accepting maintenance responsibility for Road S-1187. A request to remove Road S-32-1187 is submitted above for approval.

ADDITIONS TO STATE HIGHWAY SYSTEM

It is recommended the Commission add the following sections of road to the State Highway System as follows:

Addition Number

Description

Cherokee County

- 676 Midway Road west of Gaffney from S. C. Route 105 southwesterly to Road S-31 – approximately 0.52 mile
Designated S-110
✓ Note: This road was previously removed but is being added back into the System at the request of Senator Peeler. The District Engineering Office has advised this road is currently constructed to State Highway standards.

Orangeburg County

- 2144 Extension of Road S-2034 (Genzell Road)(OC 1298) from the end of present pavement on Road S-2034 to S.C. Route 33
✓ approximately 1.2 miles
To be designated S-2034
- 2145 Progressive Road (county dirt road) forming a loop from Road S-2034 to Road S-2034 - approximately 0.3 mile
✓ To be designated S-2145

Richland County

- 3041 Wateree Station Road just south of Road S-2770 from a point 0.53 mile northeast of the intersection of Road S-1124 and U. S. Route 601 northeasterly to plant entrance - approximately 0.59 mile
(Designated S-1124)
Note: The Department has agreed to accept maintenance responsibility for the above section of road in exchange for Richland County accepting maintenance responsibility for Road S-84. A request to remove Road S-84 is being submitted to the Commission for approval also.

Spartanburg County

- 1084 Textile Drive Extension from Road S-485 westerly to Road S-605 (Powell Mill Road) - approximately 0.56 mile
✓ To be designated S-1084
Note: This addition is recommended to show the road as constructed by File 42.428 A. A portion of this road was Road S-485 Spur which is being removed so a new designation can be assigned.

August 24, 2001

MEMORANDUM TO: D. H. Freeman, State Highway Engineer

PURSUANT TO NEWSPAPER ADVERTISEMENTS OF JULY 9, 2001, & JULY 16, 2001, THE DEPARTMENT RECEIVED ONE HUNDRED THIRTY SEVEN BIDS FOR TWENTY-EIGHT PROJECTS AT THE HIGHWAY LETTING OF AUGUST 14, 2001.

TWENTY-SIX PROJECTS ARE RECOMMENDED FOR AWARD.

ONE PROJECT IS RECOMMENDED FOR REJECTION.

ONE PROJECT WAS REMOVED FROM THE LETTING BEFORE ANY BIDS WERE ACCEPTED.

SUMMARY AND BID TABULATIONS ARE ATTACHED

A handwritten signature in black ink, appearing to read 'G. A. Peck', with a long horizontal flourish extending to the right.

G. A. Peck
Contracts Engineer

August 24, 2001

RECOMMENDED FOR AWARD

The following FOURTEEN projects in the Highway Letting of August 14, 2001, are recommended for award and do not require further concurrence or approval:

<u>COUNTY</u>	<u>FILE NO.</u>
Engineering Districts 1 & 2	4751.107B, et al.
Engineering Districts 3 & 4	4753.107B, et al..
Aiken	02.2000, et al.
Anderson	04.104B
Charleston	10.115B
Darlington	16.112B, et al.
Edgefield	19.550
Georgetown	22.104B
Horry	26.995, et al.
Horry	26.127B
Laurens	30.101B
Lexington	32.153B
Spartanburg	42.101B
Sumter	43.124B

The following TEN projects in the Highway Letting of August 14, 2001, are recommended for award subject to concurrence from the Federal Highway Administration:

<u>COUNTY</u>	<u>FILE NO.</u>
Anderson-Greenville	04.125B, et al.
Berkeley	08.790, et al.
Charleston	10.124B
Dillon	17.105B
Jasper	27.104B
Laurens-Spartanburg	30.114B, et al.
Lexington	32.149B
Lexington-Richland	32.150B, et al.
Spartanburg	42.140B
Spartanburg	42.141B

August 24, 2001

The following TWO projects in the Highway Letting of August 14, 2001, are recommended for award subject to approval by the respective County Transportation Committee:

<u>COUNTY</u>	<u>FILE NO.</u>
Georgetown	22.2000.1
Marion	34.2000.2, et al.

The following project was removed from the August 14, 2001 Highway Letting before any bids were accepted:

<u>COUNTY</u>	<u>FILE NO.</u>
Williamsburg	45.111B

The following project in the August 14, 2001 Highway Letting is recommended for rejection:

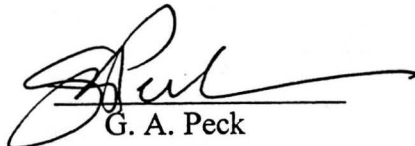
<u>COUNTY</u>	<u>FILE NO.</u>
Horry	26.990, et al.

REASON FOR REJECTION: Unresponsive bids


A COPY OF THE BID TABULATION FOR EACH PROJECT IS ATTACHED.

August 24, 2001


Submitted By


G. A. Peck
Contracts Engineer

Recommended By:


D. R. Shealy
Director of Construction

Approved By:


D. H. Freeman
State Highway Engineer

Date: 8/27/01

THE FOLLOWING PROJECTS IN THE AUGUST 14, 2001 HIGHWAY LETTING
ARE RECOMMENDED FOR AWARD


South Carolina
Department of Transportation
Columbia

Summary of Bids

Ref. No. : 000925
File No.(s) : 4751.107B, 4752.108B,
Letting Date: 08/14/2001

DISTRICT-1 DISTRICT-2 COUNTIES - S.C. FILE NO.(s) 4751.107B, 4752.108B,- FED AID
PROJECT NO.(s) STG-PM88(028), - (PIN - 026356) (TRAFFIC WORK) - TYPE (The work on
this project consists of providing and applying thermoplastic markings and raised
marker s on a total of 126.2 miles of roadway located in Engineering Districts 1 and
2.) - US RTE(s). VARIOUS, 82.100 MILES ON VARIOUS FROM VARIOUS ROUTES THROUGHOUT TO
ENGINEERING DISTRICT 1; 44.100 MILES ON VARIOUS FROM VARIOUS ROUTES THROUGHOUT TO
ENGINEERING DISTRICT 2; . TOTAL LENGTH OF PROJECT: 126.200 MILES. COMPLETION DATE:
06/15/2002

COMPANY NAME	LOCATION	TOTAL BID
01 PEEK PAVEMENT MARKING, INC.	COLUMBUS, GA.....	\$497,402.50
02 OGLESBY CONSTRUCTION, INC.	NORWALK, OH.....	\$510,169.50
03 ROADMARK CORPORATION	DURHAM, NC.....	\$573,834.15
04 ALL MARK PAVEMENT MARKING SYSTEMS, INC.	ZEPHYRHILLS, FL.....	\$699,131.00
05 DENVILLE LINE PAINTING, INC.	ROCKAWAY, NJ.....	\$1,477,140.00

THIS IS TO CERTIFY THAT THIS IS A TRUE AND CORRECT COPY OF ALL
THE BIDS RECEIVED ON 08/14/2001 FOR THIS PROJECT.
CONTRACT ADMINISTRATOR  DATE 8/24/01

APPROVED BY: Elizabeth S. Mabry
TITLE: EXECUTIVE DIRECTOR


South Carolina
Department of Transportation
Columbia

Summary of Bids

Ref. No. : 000923
File No.(s) : 4753.107B, 4754.106B,
Letting Date: 08/14/2001

DISTRICT-3 DISTRICT-4 COUNTIES - S.C. FILE NO.(s) 4753.107B, 4754.106B,- FED AID PROJECT NO.(s) STG-PM88(029), - (PIN - 026357) (TRAFFIC WORK) - TYPE (The work on this project consists of providing and applying thermoplastic markings and raised marker s on a total of 100.5 miles of roadway located inEngineering Districts 3 and 4.) - US RTE(s). VARIOUS,66.800 MILES ON VARIOUS FROM VARIOUS ROUTES THROUGHOUT TO ENGINEERING DISTRICT 3;33.700 MILES ON VARIOUS FROM VARIOUS ROUTES THROUGHOUT TO ENGINEERING DISTRICT 4; . TOTAL LENGTH OF PROJECT: 100.500 MILES.COMPLETION DATE: 06/15/2002

COMPANY NAME	LOCATION	TOTAL BID
01 OGLESBY CONSTRUCTION, INC.	NORWALK, OH.....	\$393,214.50
02 PEEK PAVEMENT MARKING, INC.	COLUMBUS, GA.....	\$399,187.25
03 ROADMARK CORPORATION	DURHAM, NC.....	\$407,932.00
04 UNITED RENTALS HIGHWAY TECHNOLOGIES, INC.	JUPITER, FL.....	\$484,660.00
05 ALL MARK PAVEMENT MARKING SYSTEMS, INC.	ZEPHYRHILLS, FL.....	\$683,128.50
06 DENVILLE LINE PAINTING, INC.	ROCKAWAY, NJ.....	\$1,234,945.00

THIS IS TO CERTIFY THAT THIS IS A TRUE AND CORRECT COPY OF ALL
THE BIDS RECEIVED ON 08/14/2001 FOR THIS PROJECT.
CONTRACT ADMINISTRATOR  DATE 8/24/01

APPROVED BY: Elizabeth S. Mabry
TITLE: EXECUTIVE DIRECTOR

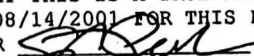
South Carolina
Department of Transportation
Columbia

Summary of Bids

Ref. No. : 000932
File No.(s) : 02.2000, 02.2000.1,
Letting Date: 08/14/2001

AIKEN COUNTY - S.C. FILE NO.(s) 02.2000, 02.2000.1, - FED AID PROJECT NO.(s)
MGE-SWIM(019), MGE-SWIM(021), - (PIN - 025221, 025231) (ROAD WORK)- TYPE (ASPHALT
CONCRETE SURFACING, DRAINAGE, GRADING, WIDENING) - RD(s). S-254, S-870.160 MILES ON
S-254 FROM US RTE 1 TO NORTHERLY FOR 0.16 MILE; 0.158 MILES ON S-87 FROM INTERSECTION
TO IMPROVEMENT; . TOTAL LENGTH OF PROJECT: 0.318 MILES. COMPLETION DATE: 03/31/2002
DBE GOAL: 8%.

COMPANY NAME	LOCATION	TOTAL BID
01 SATTERFIELD CONSTRUCTION CO, INC.	GREENWOOD, SC.....	\$197,238.70
02 BEAM'S PAVEMENT MAINTENANCE CO, INC.	BEECH ISLAND, SC.....	\$220,814.12
03 APAC-GEORGIA, INC.	ATLANTA, GA.....	\$234,404.38
04 PARKER TRUCKING, INC.	ANDERSON, SC.....	\$238,369.40
05 T. B. BULLDOZING, INC.	AIKEN, SC.....	\$248,777.45
06 BLAIR CONSTRUCTION, INC.	EVANS, GA.....	\$249,424.35
07 U. S. GROUP, INC.	COLUMBIA, SC.....	\$261,164.84
08 PLOWDEN CONSTRUCTION CO. INC.	SUMTER, SC.....	\$275,438.63
09 C. RAY MILES CONSTRUCTION CO, INC.	ELGIN, SC.....	\$283,922.14

THIS IS TO CERTIFY THAT THIS IS A TRUE AND CORRECT COPY OF ALL
THE BIDS RECEIVED ON 08/14/2001 FOR THIS PROJECT.
CONTRACT ADMINISTRATOR  DATE 8/24/01

APPROVED BY: Elizabeth S. Mabry
TITLE: EXECUTIVE DIRECTOR

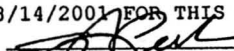
South Carolina
Department of Transportation
Columbia

Summary of Bids

Ref. No. : 000891
File No.(s) : 04.104B,
Letting Date: 08/14/2001

ANDERSON COUNTY - S.C. FILE NO.(s) 04.104B, - FED AID PROJECT NO.(s) STP-HE04(004), -
(PIN - 024542) (TRAFFIC WORK) - TYPE (Construction of Left Turn Lanes US 29 and
S-263) - US RTE(s). US 290.300 MILES ON US 29 FROM INTERSECTION US 29 TO WITH
S-263; . TOTAL LENGTH OF PROJECT: 0.300 MILES. COMPLETION DATE: 04/30/2001

COMPANY NAME	LOCATION	TOTAL BID
01 S & S CONSTR, INC. OF ANDERSON-DWBE	ANDERSON, SC.....	\$146,577.00
02 WHAM BROTHERS CONSTRUCTION CO. INC.	ANDERSON, SC.....	\$160,790.00
03 U. S. GROUP, INC.	COLUMBIA, SC.....	\$190,277.67
04 PARKER TRUCKING, INC.	ANDERSON, SC.....	\$193,534.50
05 CAROLINA RENEWAL, INC. (DBE)	GREER, SC.....	\$211,587.95

THIS IS TO CERTIFY THAT THIS IS A TRUE AND CORRECT COPY OF ALL
THE BIDS RECEIVED ON 08/14/2001 FOR THIS PROJECT.
CONTRACT ADMINISTRATOR  DATE 8/24/01

APPROVED BY: Elizabeth S. Mabry
TITLE: EXECUTIVE DIRECTOR


South Carolina
Department of Transportation
Columbia

Summary of Bids

Ref. No. : 000913
File No.(s) : 4.125B, 23.154B
Letting Date: 08/14/2001

ANDERSON GREENVILLE COUNTIES - S.C. FILE NO.(s) 4.125B, 23.154B,- FED AID PROJECT
NO.(s) IMG-PM88(027), - (PIN - 026311) (TRAFFIC WORK) - TYPE (The work on this
project consists of removing existing pavement markings and providing and applying
new thermoplastic pavement markings on a total of 8.3 miles of I-85 and I-185 located
in Anderson and Greenville Counties.) - US RTE(s). I-85, I-185 6.200 MILES ON I-85
FROM 0.8 MILES SOUTH OF SC 86 TO THE SALUDA RIVER; 2.100 MILES ON I-185 FROM 0.6
MILES NORTH OF I-85 TO HENRYDALE DRIVE; . TOTAL LENGTH OF PROJECT: 8.300 MILES.
COMPLETION DATE: 12/15/2001

COMPANY NAME	LOCATION	TOTAL BID
01 PEEK PAVEMENT MARKING, INC.	COLUMBUS, GA.....	\$134,510.00
02 ROADMARK CORPORATION	DURHAM, NC.....	\$150,273.00
03 UNITED RENTALS HIGHWAY TECHNOLOGIES, INC.	JUPITER, FL.....	\$160,842.80
04 OGLESBY CONSTRUCTION, INC.	NORWALK, OH.....	\$184,943.75
05 DENVILLE LINE PAINTING, INC.	ROCKAWAY, NJ.....	\$333,186.50

THIS IS TO CERTIFY THAT THIS IS A TRUE AND CORRECT COPY OF ALL
THE BIDS RECEIVED ON 08/14/2001 FOR THIS PROJECT.
CONTRACT ADMINISTRATOR  DATE 8/24/01

APPROVED BY: Elizabeth S. Mabry
TITLE: EXECUTIVE DIRECTOR


South Carolina
Department of Transportation
Columbia

Summary of Bids

Ref. No. : 000844
File No.(s) : 8.790, 8.790.1,
Letting Date: 08/14/2001

BERKELEY COUNTY - S.C. FILE NO.(s) 8.790, 8.790.1, - FED AID PROJECT NO.(s) BIU-IIBM(008), - (PIN - 022338, 026183) (ROAD & BRIDGE WORK)- TYPE (R.C. PRESTRESSED BULB TEE BEAMS, R.C. TYPE II PRESTRESSED BEAMS, WIDENING) - US RTE(s). I-26, LOOPS, RAMPS, SD RDS, US 17A, US17A 1.674 KM ON I-26 FROM US17A INTERCHANGE IMPROV.;1.052 KM ON LOOPS; 2.035 KM ON RAMPS; 0.695 KM ON SD RDS; 110.000 KM ON US 17A;1.619 KM ON US17A FROM BERLIN G.MYERS PARKWAY TO ROSE DRIVE;. TOTAL LENGTH OF PROJECT: 7.075 KM. COMPLETION DATE: SEE SPECIAL PROVISIONS. DBE GOAL: 15%THE CONTRACTOR IS ADVISED THAT THE DEPARTMENT WILL EVALUATE THE BID PROPOSALS SUBMITTED FOR THIS PROJECT USING THE METHOD KNOWN AS "A+B" BIDDING.

COMPANY NAME	LOCATION	A+B TOTAL BID	B PORTION	A PORTION
01 U. S. GROUP, INC.	COLUMBIA, SC.....	\$14,717,493.63	1,670,000.00	13,047,493.63
02 REA CONSTRUCTION COMPANY	CHARLOTTE, NC.....	\$14,934,541.43	1,375,000.00	13,559,541.43
03 BANKS CONSTRUCTION COMPANY	N..CHARLESTON, SC.....	\$15,346,604.94	1,420,000.00	13,926,604.94
04 L-J, INC.	COLUMBIA, SC.....	\$16,273,636.31	1,670,000.00	14,603,636.31

THIS IS TO CERTIFY THAT THIS IS A TRUE AND CORRECT COPY OF ALL
THE BIDS RECEIVED ON 08/14/2001 FOR THIS PROJECT.
CONTRACT ADMINISTRATOR  DATE 8/24/01

APPROVED BY: Elizabeth S. Mabry
TITLE: EXECUTIVE DIRECTOR

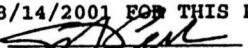
South Carolina
Department of Transportation
Columbia

Summary of Bids

Ref. No. : 000927
File No.(s) : 10.115B,
Letting Date: 08/14/2001

CHARLESTON COUNTY - S.C. FILE NO.(s) 10.115B, - FED AID PROJECT NO.(s) BRT-RPRB(022),
- (PIN - 025597) (BRIDGE WORK) - TYPE (Bridge Rehabilitation of US-17 (NBL & SBL)
Bridges , miles 2.4 & 2.5, over Ashley River - Charleston County) - US RTE(s). US-17
0.000 MILES ON US-17 FROM N/A TO N/A; . TOTAL LENGTH OF PROJECT: 0.000 MILES.
COMPLETION DATE: 08/31/2004

COMPANY NAME	LOCATION	TOTAL BID
01 TIC, THE INDUSTRIAL COMPANY	STEAMBOAT.SPGS., C....	\$11,992,275.49
02 REPUBLIC CONTRACTING CORPORATION	COLUMBIA, SC.....	\$12,463,638.00
03 CAPE ROMAIN CONTRACTORS, INC.	WANDO, SC.....	\$13,256,754.00
04 GILBERT SOUTHERN CORP.	PEACHTREE.CITY, GA....	\$13,902,841.00

THIS IS TO CERTIFY THAT THIS IS A TRUE AND CORRECT COPY OF ALL
THE BIDS RECEIVED ON 08/14/2001 FOR THIS PROJECT.
CONTRACT ADMINISTRATOR  DATE 8/24/01

APPROVED BY: Elizabeth S. Mabry
TITLE: EXECUTIVE DIRECTOR


South Carolina
Department of Transportation
Columbia

Summary of Bids

Ref. No. : 000914
File No.(s) : 10.124B,
Letting Date: 08/14/2001

CHARLESTON COUNTY - S.C. FILE NO.(s) 10.124B, - FED AID PROJECT NO.(s) IMG-PM10(003),
- (PIN - 026312) (TRAFFIC WORK) - TYPE (The work on this project consists of removing existing pavement markings and providing and applying new thermoplastic, polyurea and preformed tape (T- 1) pavement markings on a total of 4.9 miles of I-526 located in Charleston County.) - US RTE(s). I-526, 0.800 MILES ON I-526 FROM W. SIDE OF ASHLEY RVR. BR TO E. SIDE OF ASHLEY RVR. BR; 1.800 MILES ON I-526 FROM AIRPORT ACCESS RD. TO US 52; 2.300 MILES ON I-526 FROM LONG POINT RD. TO US 17, END OF I-526; . TOTAL LENGTH OF PROJECT: 4.900 MILES. COMPLETION DATE: 12/15/2001

COMPANY NAME	LOCATION	TOTAL BID
01 ROADMARK CORPORATION	DURHAM, NC.....	\$259,036.00
02 PEEK PAVEMENT MARKING, INC.	COLUMBUS, GA.....	\$306,010.90
03 OGLESBY CONSTRUCTION, INC.	NORWALK, OH.....	\$333,533.00

THIS IS TO CERTIFY THAT THIS IS A TRUE AND CORRECT COPY OF ALL
THE BIDS RECEIVED ON 08/14/2001 FOR THIS PROJECT.
CONTRACT ADMINISTRATOR  DATE 8/24/01

APPROVED BY: Elizabeth S. Mabry
TITLE: EXECUTIVE DIRECTOR


South Carolina
Department of Transportation
Columbia

Summary of Bids

Ref. No. : 000908
File No.(s) : 16.112B, 21.124B, 35.107B,
Letting Date: 08/14/2001

DARLINGTON FLORENCE MARLBORO COUNTIES - S.C. FILE NO.(s) 16.112B, 21.124B, 35.107B, -
FED AID PROJECT NO.(s) STP-RFMT(114), - (PIN - 026292) (RESURFACING WORK) - TYPE (Resurfacing, guardrails, milling, traffic markings , and traffic signal loops.) -
RD(s). SC0034, SC0403, SC0381, US0015, 1.620 MILES ON SC0034 FROM (3.34) W LYDIA HWY
TO (4.96) CALVARY RD; 1.870 MILES ON SC0034 FROM (7.78) FAITH RD TO (9.65) E BO BO
NEWSOM HWY; 2.820 MILES ON SC0034 FROM (4.96) CALVARY RD TO (7.78) FAITH RD; 0.400
MILES ON SC0403 FROM (15.38) TO (15.78); 0.570 MILES ON SC0403 FROM (12.36) TO
(12.93); 2.450 MILES ON SC0403 FROM (12.93) TO (15.38); 1.230 MILES ON SC0381 FROM
(21.47) TO (22.7); 1.950 MILES ON SC0381 FROM (19.52) SPICE RD TO (21.47); 2.070
MILES ON SC0381 FROM (17.45) BARFIELD RD TO (19.52) SPICE RD; 1.600 MILES ON US0015
FROM (12.85) TO (14.45) ZION CHURCH RD; 2.290 MILES ON US0015 FROM (14.45) ZION
CHURCH RD TO (16.74); 2.470 MILES ON US0015 FROM (19.28) GIBSON AVE TO (21.75); 2.540
MILES ON US0015 FROM (16.74) TO (19.28) GIBSON AVE; . TOTAL LENGTH OF PROJECT:
23.880 MILES. COMPLETION DATE: 08/31/2002 DBE GOAL: 6%.

COMPANY NAME	LOCATION	TOTAL BID
01 APAC-CAROLINA, INC.	DARLINGTON, SC.....	\$1,699,969.43
02 PALMETTO PAVING CORP.	CONWAY, SC.....	\$1,863,325.77

THIS IS TO CERTIFY THAT THIS IS A TRUE AND CORRECT COPY OF ALL
THE BIDS-RECEIVED ON 08/14/2001 FOR THIS PROJECT
CONTRACT ADMINISTRATOR  DATE 8/24/01

APPROVED BY: Elizabeth S. Mabry
TITLE: EXECUTIVE DIRECTOR


South Carolina
Department of Transportation
Columbia

Summary of Bids

Ref. No. : 000934
File No.(s) : 17.105B,
Letting Date: 08/14/2001

DILLON COUNTY - S.C. FILE NO.(s) 17.105B, - FED AID PROJECT NO.(s) STP-EH17(003), -
(PIN - 025512) (ROAD WORK) - US RTE(s). I-950.300 MILES ON I-95 FROM MEDIAN BOUNDED
BY I-95 TO NOR, US301 & OFF RAMP; . TOTAL LENGTH OF PROJECT: 0.300 MILES.COMPLETION
DATE: 04/30/2002

COMPANY NAME	LOCATION	TOTAL BID
01 THOMAS BROS. NURSERY & LANDSCAPING CO, INC.	GREENVILLE, SC.....	\$332,973.68
02 L-J, INC.	COLUMBIA, SC.....	\$474,773.73
03 CHEROKEE, INC.	COLUMBIA, SC.....	\$654,569.18
04 JUSTICE GENERAL. CONTRACTORS, INC.	FAIR.PLAY, SC.....	\$850,876.67

THIS IS TO CERTIFY THAT THIS IS A TRUE AND CORRECT COPY OF ALL
THE BIDS RECEIVED ON 08/14/2001 FOR THIS PROJECT.
CONTRACT ADMINISTRATOR  DATE 8/24/01

APPROVED BY: Elizabeth S. Mabry
TITLE: EXECUTIVE DIRECTOR


South Carolina
Department of Transportation
Columbia

Summary of Bids

Ref. No. : 000916
File No.(s) : 19.550,
Letting Date: 08/14/2001

EDGEFIELD COUNTY - S.C. FILE NO.(s) 19.550, - FED AID PROJECT NO.(s) BRT-1178(001), -
(PIN - 018373) (BRIDGE & APPROACH WORK) - TYPE (R.C. FLAT SLAB) - RD(s). S-39, 0.205
KM ON S-39 FROM BR. OVER SOUTH BRANCH TO OF TURKEY CREEK; 21.000 KM ON S-39;. TOTAL
LENGTH OF PROJECT: 0.205 KM. COMPLETION DATE: 04/30/2002 DBE GOAL: 10%

COMPANY NAME	LOCATION	TOTAL BID
01 APAC-GEORGIA, INC.	ATLANTA, GA.....	\$429,201.38
02 TRIPLETT-PEEK, INC.	CHESTER, SC.....	\$437,520.21
03 A.M. TUCK, INC.	GREENWOOD, SC.....	\$606,835.99

THIS IS TO CERTIFY THAT THIS IS A TRUE AND CORRECT COPY OF ALL
THE BIDS RECEIVED ON 08/14/2001 FOR THIS PROJECT.
CONTRACT ADMINISTRATOR  DATE 8/24/01

APPROVED BY: Elizabeth S. Mabry
TITLE: EXECUTIVE DIRECTOR


South Carolina
Department of Transportation
Columbia

Summary of Bids

Ref. No. : 000926
File No.(s) : 22.2000.1,
Letting Date: 08/14/2001

GEORGETOWN COUNTY - S.C. FILE NO.(s) 22.2000.1, - FED AID PROJECT NO.(s)
MGE-SWIM(008), - (PIN - 026076) (ROAD WORK) - TYPE (GRADING) - US RTE(s). US-170.281
MILES ON US-17 FROM INTERSECTION WITH TO S-391;. TOTAL LENGTH OF PROJECT: 0.281
MILES. COMPLETION DATE: 11/30/2001 DBE GOAL: 7%.PRE-BID CONFERENCE DESCRIPTION GOES
HERE.

COMPANY NAME	LOCATION	TOTAL BID
01 SOUTHERN ASPHALT, INC.	CONWAY, SC.....	\$118,877.82
02 WILLIS CONSTRUCTION CO., INC.	FLORENCE, SC.....	\$138,690.90
03 PLOWDEN CONSTRUCTION CO. INC.	SUMTER, SC.....	\$151,181.74
04 WEAVER CO., INC.	CONWAY, SC.....	\$159,158.46

THIS IS TO CERTIFY THAT THIS IS A TRUE AND CORRECT COPY OF ALL
THE BIDS RECEIVED ON 08/14/2001 FOR THIS PROJECT.
CONTRACT ADMINISTRATOR  DATE 8/24/01

APPROVED BY: Elizabeth S. Mabry
TITLE: EXECUTIVE DIRECTOR

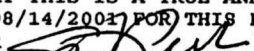
South Carolina
Department of Transportation
Columbia

Summary of Bids

Ref. No. : 000930
File No.(s) : 22.104B,
Letting Date: 08/14/2001

GEORGETOWN COUNTIES - S.C. FILE NO.(s) 22.104B, - STATE PROJECT NO.(s) SRP-104B,-
(PIN - 024876) (TRAFFIC WORK) - TYPE (Sidewalk Addition Beside S-84 & S-129)-
RD(s). S-129, S-84 0.000 MILES ON S-129;0.720 MILES ON S-84 FROM S-68 (ELMWOOD ST.)
TO S-70 (POLPAR AVE.); . TOTAL LENGTH OF PROJECT: 0.720 MILES.COMPLETION DATE:
04/30/2002

COMPANY NAME	LOCATION	TOTAL BID
01 C. RAY MILES CONSTRUCTION CO, INC.	ELGIN, SC.....	\$246,936.99
02 SOUTHERN ASPHALT, INC.	CONWAY, SC.....	\$288,471.15
03 PLOWDEN CONSTRUCTION CO. INC.	SUMTER, SC.....	\$290,892.00
04 L. DEAN WEAVER CONSTRUCTION CO, INC.	PAMPLICO, SC.....	\$292,667.64
05 U. S. GROUP, INC.	COLUMBIA, SC.....	\$295,084.25
06 WEAVER CO., INC.	CONWAY, SC.....	\$307,023.44
07 WILLIS CONSTRUCTION CO., INC.	FLORENCE, SC.....	\$321,961.00
08 L-J, INC.	COLUMBIA, SC.....	\$325,234.25

THIS IS TO CERTIFY THAT THIS IS A TRUE AND CORRECT COPY OF ALL
THE BIDS RECEIVED ON 08/14/2001 FOR THIS PROJECT
CONTRACT ADMINISTRATOR  DATE 8/24/01

APPROVED BY: Elizabeth S. Mabry
TITLE: EXECUTIVE DIRECTOR

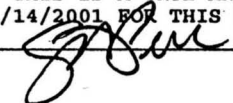
South Carolina
Department of Transportation
Columbia

Summary of Bids

Ref. No. : 000790
File No.(s) : 26.995, 26.995.1,
Letting Date: 08/14/2001

HORRY COUNTY - S.C. FILE NO.(s) 26.995, 26.995.1, - FED AID PROJECT NO.(s) SIB-GSLA (011), - (PIN - 022760, 022776) (ROAD & BRIDGE WORK)- TYPE (ASPHALT CONCRETE SURFACING, CONSTRUCTION OF CONCRETE CURB AND GUTTER, DRAINAGE, ERECT STEEL BEAM GUARD RAIL, GRADING, MILLING EXISTING ASPHALT PAVEMENT, PAVEMENT MARKINGS (PAINT & THERMOPLASTIC), R.C. TYPE III PRESTRESSED BEAMS, SIGNALIZATION, WIDENING)- US RTE(s). CULTRA, DUNN, PERIMETE, SCOTT, SPAIN LA, TWINBRID, US378, US501, WALMART 0.140 MILES ON CULTRA; 0.060 MILES ON DUNN; 0.030 MILES ON PERIMETE; 0.060 MILES ON PERIMETE; 0.150 MILES ON PERIMETE; 0.180 MILES ON PERIMETE; 0.870 MILES ON PERIMETE; 0.020 MILES ON SCOTT; 0.010 MILES ON SPAIN LA; 0.030 MILES ON SPAIN LA; 108.000 MILES ON TWINBRID; 0.060 MILES ON US378; 0.110 MILES ON US501; 0.030 MILES ON WALMART;. TOTAL LENGTH OF PROJECT: 1.750 MILES. COMPLETION DATE: DBE GOAL: 10%

COMPANY NAME	LOCATION	TOTAL BID
01 R.E. GOODSON CONSTRUCTION CO. INC.	DARLINGTON, SC.....	\$4,116,230.74
02 WEAVER CO., INC.	CONWAY, SC.....	\$4,141,881.58
03 C. L. BENTON & SONS, INC.	MYRTLE BEACH, SC.....	\$4,383,491.89
04 U. S. GROUP, INC.	COLUMBIA, SC.....	\$4,478,467.89
05 L. DEAN WEAVER CONSTRUCTION CO, INC.	PAMPLICO, SC.....	\$4,539,462.38
06 SOUTHERN ASPHALT, INC.	CONWAY, SC.....	\$4,547,679.45
07 CHEROKEE, INC.	COLUMBIA, SC.....	\$4,615,017.84
08 PLOWDEN CONSTRUCTION CO. INC.	SUMTER, SC.....	\$4,711,630.87
09 ROBERT O. COLLINS CO., INC.	N..CHARLESTON, SC.	Irregular

THIS IS TO CERTIFY THAT THIS IS A TRUE AND CORRECT COPY OF ALL
THE BIDS RECEIVED ON 08/14/2001 FOR THIS PROJECT.
CONTRACT ADMINISTRATOR  DATE 8/24/01

APPROVED BY: Elizabeth S. Mabry
TITLE: EXECUTIVE DIRECTOR

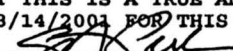
South Carolina
Department of Transportation
Columbia

Summary of Bids

Ref. No. : 000939
File No.(s) : 26.127B,
Letting Date: 08/14/2001

HORRY COUNTY - S.C. FILE NO.(s) 26.127B, - FED AID PROJECT NO.(s) MGE-RFMT(123), -
(PIN - 026538) (RESURFACING WORK) - TYPE (Resurfacing, guardrails, milling, traffic
markings, and traffic signal loops.) - RD(s). SC0319, US0501BS, US0701, 1.510 MILES
ON SC0319 FROM (11.7) NORTH LAKE DR TO (13.21); 2.020 MILES ON SC0319 FROM (9.68)
CONWAY BYPASS TO (11.7) NORTH LAKE DR; 1.310 MILES ON US0501BS FROM (1.98) TO (3.29);
1.310 MILES ON US0501BS FROM (3.29) TO (4.6) US 501 BYPASS; 1.130 MILES ON US0701
FROM (15.67) 17TH AVE TO (16.8) CULTRA RD; 1.350 MILES ON US0701 FROM (16.8) CULTRA
RD TO (18.15) SC 319; 1.500 MILES ON US0701 FROM (23.05) VETERANS HWY TO (24.55)
GREEN SEA HWY; 3.840 MILES ON US0701 FROM (18.15) SC 319 TO (21.99) VETERANS HWY; .
TOTAL LENGTH OF PROJECT: 13.970 MILES. COMPLETION DATE: 08/31/2002 DBE GOAL: 15%.

COMPANY NAME	LOCATION	TOTAL BID
01 APAC-CAROLINA, INC.	DARLINGTON, SC.....	\$1,694,000.55
02 PALMETTO PAVING CORP.	CONWAY, SC.....	\$1,783,098.94

THIS IS TO CERTIFY THAT THIS IS A TRUE AND CORRECT COPY OF ALL
THE BIDS RECEIVED ON 08/14/2001 FOR THIS PROJECT.
CONTRACT ADMINISTRATOR  DATE 8/24/01

APPROVED BY: Elizabeth S. Mabry
TITLE: EXECUTIVE DIRECTOR


South Carolina
Department of Transportation
Columbia

Summary of Bids

Ref. No. : 000935
File No.(s) : 27.104B,
Letting Date: 08/14/2001

JASPER COUNTY - S.C. FILE NO.(s) 27.104B, - FED AID PROJECT NO.(s) STP-EH27(004), -
(PIN - 025488) (RESURFACING WORK) - TYPE (MOWING) - US RTE(s). I-950.498 MILES ON
I-95 FROM I-95 GATEWAY TO LANDSCAPING; . TOTAL LENGTH OF PROJECT: 0.498 MILES.
COMPLETION DATE: 05/31/2002 DBE GOAL: 5%.

COMPANY NAME	LOCATION	TOTAL BID
01 SHAMROCK INTERNATIONAL CORPORATION	LOUISVILLE, KY.....	\$1,194,292.90
02 L-J, INC.	COLUMBIA, SC.....	\$1,289,507.26
03 MALPHRUS CONSTRUCTION CO., INC.	HILTON HEAD, SC.....	\$1,443,330.26
04 APAC-GEORGIA, INC.	ATLANTA, GA.....	\$1,477,887.72
05 CLELAND CONSTRUCTION CO., INC.	HILTON HEAD ISL, S.....	\$1,492,813.37
06 JUSTICE GENERAL CONTRACTORS, INC.	FAIR PLAY, SC.....	\$2,109,037.20

THIS IS TO CERTIFY THAT THIS IS A TRUE AND CORRECT COPY OF ALL
THE BIDS RECEIVED ON 08/14/2001 FOR THIS PROJECT.
CONTRACT ADMINISTRATOR  DATE 8/24/01

APPROVED BY: Elizabeth S. Mabry
TITLE: EXECUTIVE DIRECTOR


South Carolina
Department of Transportation
Columbia

Summary of Bids

Ref. No. : 000938
File No.(s) : 30.101B,
Letting Date: 08/14/2001

LAURENS COUNTY - S.C. FILE NO.(s) 30.101B, - FED AID PROJECT NO.(s) CAQ-CM30(002), -
(PIN - 024761) (TRAFFIC WORK) - TYPE (Construct Left Turn Lanes on US 76 and Improve
Rad ii on SC 66) - US RTE(s). US 760.300 MILES ON US 76 FROM INTERSECTION US 76 TO
WITH SC 66; . TOTAL LENGTH OF PROJECT: 0.300 MILES. COMPLETION DATE: 04/30/2002

COMPANY NAME	LOCATION	TOTAL BID
01 SATTERFIELD CONSTRUCTION CO, INC.	GREENWOOD, SC.....	\$213,548.86
02 H & H GRADING, INC.	GRAY.COURT, SC.....	\$261,159.86
03 H. R. GARRETT, INC. (DWBE)	GRAY.COURT, SC.....	\$263,676.31
04 EAGLE CONSTRUCTION CO, INC.	NEWBERRY, SC.....	\$285,524.56
05 C. RAY MILES CONSTRUCTION CO, INC.	ELGIN, SC.....	\$286,253.35
06 SLOAN CONSTRUCTION COMPANY, INC.	GREENVILLE, SC.....	\$287,974.50
07 LYNNSTAR CONSTRUCTION CO. INC. (DWBE)	GREENVILLE, SC.....	\$297,270.00
08 U. S. GROUP, INC.	COLUMBIA, SC.....	\$325,934.96
09 STEWART CONSTRUCTION OF GREER, INC.	GREER, SC.....	\$349,906.48

THIS IS TO CERTIFY THAT THIS IS A TRUE AND CORRECT COPY OF ALL
THE BIDS RECEIVED ON 08/14/2001 FOR THIS PROJECT.
CONTRACT ADMINISTRATOR  DATE 8/24/01

APPROVED BY: Elizabeth S. Mabry
TITLE: EXECUTIVE DIRECTOR

PAGE: 55

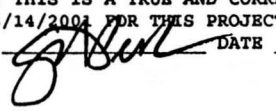
South Carolina
Department of Transportation
Columbia

Summary of Bids

Ref. No. : 000931
File No.(s) : 30.114B, 42.139B,
Letting Date: 08/14/2001

LAURENS SPARTANBURG COUNTIES - S.C. FILE NO.(s) 30.114B, 42.139B,- FED AID PROJECT
NO.(s) SIB-GR88(007), - (PIN - 026283) (ROAD WORK)- TYPE (CONSTRUCTION OF MEDIAN
BARRIER, GUARDRAIL INSTALLATION) - US RTE(s). I-26,0.000 MILES ON I-26 FROM MILE
POST 44.08 TO MILE POST 51.50;7.420 MILES ON I-26 FROM MILE POST 44.08 TO MILE POST
51.50; 0.000 MILES ON I-26 FROM MILE POST 0.00 TO MILE POST 44.08;44.080 MILES ON
I-26 FROM MILE POST 0.00 TO MILE POST 44.08;. TOTAL LENGTH OF PROJECT: 51.500
MILES. COMPLETION DATE: 01/31/2003 DBE GOAL: 14%

COMPANY NAME	LOCATION	TOTAL BID
01 ELDERLEE, INC.	OAKS.CORNERS, NY.....	\$2,326,882.98
02 REYNOLDS FENCE & GUARDRAIL, INC. (DWBE)	INDIAN.TRAIL, NC.....	\$2,397,385.56
03 BAGWELL FENCE COMPANY, INC.	SPARTANBURG, SC.....	\$2,512,665.00

THIS IS TO CERTIFY THAT THIS IS A TRUE AND CORRECT COPY OF ALL
THE BIDS RECEIVED ON 08/14/2001 FOR THIS PROJECT
CONTRACT ADMINISTRATOR  DATE 8/24/01

APPROVED BY: Elizabeth S. Mabry
TITLE: EXECUTIVE DIRECTOR


South Carolina
Department of Transportation
Columbia

Summary of Bids

Ref. No. : 000917
File No.(s) : 32.149B,
Letting Date: 08/14/2001

LEXINGTON COUNTY - S.C. FILE NO.(s) 32.149B, - FED AID PROJECT NO.(s) IMG-PM32(002),
- (PIN - 026307) (TRAFFIC WORK) - TYPE (The work on this project consists of
removing existing pavement markings and providing and applying new epoxy pavement
markings on a total of 6.0 miles of I-20 located in Lexington County.) - US RTE(s).
I-20 6.000 MILES ON I-20 FROM 1.0 MI. WEST OF US 378 TO 0.6 MI. WEST OF SC6;. TOTAL
LENGTH OF PROJECT: 6.000 MILES. COMPLETION DATE: 12/15/2001

COMPANY NAME	LOCATION	TOTAL BID
01 ROADMARK CORPORATION	DURHAM, NC.....	\$110,875.00
02 OGLESBY CONSTRUCTION, INC.	NORWALK, OH.....	\$135,805.00
03 DENVILLE LINE PAINTING, INC.	ROCKAWAY, NJ.....	\$248,102.50

THIS IS TO CERTIFY THAT THIS IS A TRUE AND CORRECT COPY OF ALL
THE BIDS RECEIVED ON 08/14/2001 FOR THIS PROJECT.
CONTRACT ADMINISTRATOR  DATE 8/24/01

APPROVED BY: Elizabeth S. Mabry
TITLE: EXECUTIVE DIRECTOR

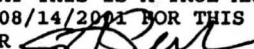
South Carolina
Department of Transportation
Columbia

Summary of Bids

Ref. No. : 000918
File No.(s) : 32.150B, 40.161B,
Letting Date: 08/14/2001

LEXINGTON RICHLAND COUNTIES - S.C. FILE NO.(s) 32.150B, 40.161B,- FED AID PROJECT
NO.(s) IMG-PM88(026), - (PIN - 026308) (TRAFFIC WORK) - TYPE (The work on this
project consists of removing existing pavement markings and providing and applying
new thermoplastic and preformed tape (T-1) pavement markings on a total of 11.2
miles of I-26 and I-77 located in Lexington and Richland Counties.) - US RTE(s).
I-26, I-77, 2.700 MILES ON I-26 FROM 0.1 MI. WEST OF US 321 TO 1.3 MI. EAST OF I-77;
3.500 MILES ON I-77 FROM US 321 TO RICHLAND COUNTY LINE; 5.000 MILES ON I-77 FROM
LEXINGTON COUNTY LINE TO 0.2 MI. SOUTH OF US 378;. TOTAL LENGTH OF PROJECT: 11.200
MILES. COMPLETION DATE: 12/15/2001

COMPANY NAME	LOCATION	TOTAL BID
01 ROADMARK CORPORATION	DURHAM, NC.....	\$423,162.00
02 OGLESBY CONSTRUCTION, INC.	NORWALK, OH.....	\$424,438.20
03 PEEK PAVEMENT MARKING, INC.	COLUMBUS, GA.....	\$509,997.50
04 DENVILLE LINE PAINTING, INC.	ROCKAWAY, NJ.....	\$750,830.00

THIS IS TO CERTIFY THAT THIS IS A TRUE AND CORRECT COPY OF ALL
THE BIDS RECEIVED ON 08/14/2001 FOR THIS PROJECT.
CONTRACT ADMINISTRATOR  DATE 8/24/01

APPROVED BY: Elizabeth S. Mabry
TITLE: EXECUTIVE DIRECTOR

PAGE: 61

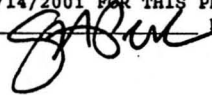
South Carolina
Department of Transportation
Columbia

Summary of Bids

Ref. No. : 000933
File No.(s) : 32.153B,
Letting Date: 08/14/2001

LEXINGTON COUNTY - S.C. FILE NO.(s) 32.153B, - FED AID PROJECT NO.(s) BST-COMB(017), -
(PIN - 026325) (ROAD WORK) - TYPE (GRADING) - US RTE(s). LEX. AVE, RAMPS, S-3780.104
MILES ON LEX. AVE; 1.333 MILES ON RAMPS; 1.508 MILES ON S-378 FROM S.C. ROUTE 602 TO
S.C. ROUTE 302; . TOTAL LENGTH OF PROJECT: 2.945 MILES. COMPLETION DATE: 01/31/2002
DBE GOAL: 8%.

COMPANY NAME	LOCATION	TOTAL BID
01 PARKER TRUCKING, INC.	ANDERSON, SC.....	\$162,933.10
02 H. R. GARRETT, INC. (DWBE)	GRAY COURT, SC.....	\$217,905.06
03 CHEROKEE, INC.	COLUMBIA, SC.....	\$220,135.21
04 C. RAY MILES CONSTRUCTION CO, INC.	ELGIN, SC.....	\$239,928.56
05 L-J, INC.	COLUMBIA, SC.....	\$277,783.71
06 C. R. JACKSON, INC.	COLUMBIA, SC.....	\$277,940.10
07 SOX & SONS CONSTRUCTION CO. INC.	W..COLUMBIA, SC.....	\$289,758.43
08 EAGLE CONSTRUCTION CO, INC.	NEWBERRY, SC.....	\$303,348.02
09 U. S. GROUP, INC.	COLUMBIA, SC.....	\$355,339.21

THIS IS TO CERTIFY THAT THIS IS A TRUE AND CORRECT COPY OF ALL
THE BIDS RECEIVED ON 08/14/2001 FOR THIS PROJECT.
CONTRACT ADMINISTRATOR  DATE 8/24/01

APPROVED BY: Elizabeth S. Mabry
TITLE: EXECUTIVE DIRECTOR

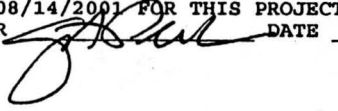
South Carolina
Department of Transportation
Columbia

Summary of Bids

Ref. No. : 000924
File No.(s) : 34.2000.1, 34.2000.2,
Letting Date: 08/14/2001

MARION COUNTIES - S.C. FILE NO.(s) 34.2000.1, 34.2000.2, - FED AID PROJECT NO.(s)
MGE-SWIM(010), MGE-SWIM(011), - (PIN - 026078, 026080) (ROAD WORK)- TYPE (ASPHALT
CONCRETE SURFACING, GRADING, PAVEMENT MARKINGS (PAINT ONLY), WIDENING) - US RTE(s).
US501, US 76 0.170 MILES ON US501;0.208 MILES ON US 76 FROM INTERSECTION W/ RD
S-632; . TOTAL LENGTH OF PROJECT: 0.378 MILES. COMPLETION DATE: 11/30/2001DBE GOAL:
5%.

COMPANY NAME	LOCATION	TOTAL BID
01 PARKER TRUCKING, INC.	ANDERSON, SC.....	\$118,246.90
02 WEAVER CO., INC.	CONWAY, SC.....	\$120,586.30
03 PLOWDEN CONSTRUCTION CO. INC.	SUMTER, SC.....	\$120,596.00
04 WILLIS CONSTRUCTION CO., INC.	FLORENCE, SC.....	\$134,736.25
05 C. RAY MILES CONSTRUCTION CO, INC.	ELGIN, SC.....	\$141,722.07

THIS IS TO CERTIFY THAT THIS IS A TRUE AND CORRECT COPY OF ALL
THE BIDS RECEIVED ON 08/14/2001 FOR THIS PROJECT.
CONTRACT ADMINISTRATOR  DATE 8/29/01

APPROVED BY: Elizabeth S. Mabry
TITLE: EXECUTIVE DIRECTOR


South Carolina
Department of Transportation
Columbia

Summary of Bids

Ref. No. : 000929
File No.(s) : 42.101B,
Letting Date: 08/14/2001

SPARTANBURG COUNTY - S.C. FILE NO.(s) 42.101B, - FED AID PROJECT NO.(s)
STP-HE42(003), - (PIN - 024356) (TRAFFIC WORK) - TYPE (Intersection Improvement-
Construction of Left Turn Lanes All Approaches) - RD(s). S-430.422 MILES ON S-43
FROM INTERSECTION OF S-43 TO WITH S-190 (MT. VIEW RD.); . TOTAL LENGTH OF PROJECT:
0.422 MILES. COMPLETION DATE: 04/30/2002

COMPANY NAME	LOCATION	TOTAL BID
01 U. S. AZCON, INC. (DWBE)	GREER, SC.....	\$213,968.20
02 S & S CONSTR, INC. OF ANDERSON-DWBE	ANDERSON, SC.....	\$261,845.40
03 STEWART CONSTRUCTION OF GREER, INC.	GREER, SC.....	\$296,718.57
04 U. S. GROUP, INC.	COLUMBIA, SC.....	\$299,827.05
05 SLOAN CONSTRUCTION COMPANY, INC.	GREENVILLE, SC.....	\$332,833.62
06 DOBBINS & CO., INC.	ROEBUCK, SC.....	\$334,876.50
07 CAROLINA RENEWAL, INC. (DBE)	GREER, SC.....	\$366,996.26

THIS IS TO CERTIFY THAT THIS IS A TRUE AND CORRECT COPY OF ALL
THE BIDS RECEIVED ON 08/14/2001 FOR THIS PROJECT.
CONTRACT ADMINISTRATOR  DATE 8/24/01

APPROVED BY: Elizabeth S. Mabry
TITLE: EXECUTIVE DIRECTOR


South Carolina
Department of Transportation
Columbia

Summary of Bids

Ref. No. : 000919
File No.(s) : 42.140B,
Letting Date: 08/14/2001

SPARTANBURG COUNTY - S.C. FILE NO.(s) 42.140B, - FED AID PROJECT NO.(s)
IMG-PM42(001), - (PIN - 026309) (TRAFFIC WORK) - TYPE (The work on this project
consists of removing existing pavement markings and providing and applying new
thermoplastic pavement markings on a total of 45.7 miles of I-26 located in
Spartanburg County.) - US RTE(s). I-26 45.700 MILES ON I-26 FROM LAURENS COUNTY LINE
TO NC STATE LINE; . TOTAL LENGTH OF PROJECT: 45.700 MILES. COMPLETION DATE:
12/15/2001

COMPANY NAME	LOCATION	TOTAL BID
01 ROADMARK CORPORATION	DURHAM, NC.....	\$555,185.00
02 PEEK PAVEMENT MARKING, INC.	COLUMBUS, GA.....	\$559,650.00
03 OGLESBY CONSTRUCTION, INC.	NORWALK, OH.....	\$619,550.00
04 UNITED RENTALS HIGHWAY TECHNOLOGIES, INC.	JUPITER, FL.....	\$758,393.50
05 DENVER LINE PAINTING, INC.	ROCKAWAY, NJ.....	\$1,309,850.00

THIS IS TO CERTIFY THAT THIS IS A TRUE AND CORRECT COPY OF ALL
THE BIDS RECEIVED ON 08/14/2001 FOR THIS PROJECT.
CONTRACT ADMINISTRATOR  DATE 8/24/01

APPROVED BY: Elizabeth S. Mabry
TITLE: EXECUTIVE DIRECTOR

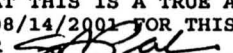
South Carolina
Department of Transportation
Columbia

Summary of Bids

Ref. No. : 000920
File No.(s) : 42.141B,
Letting Date: 08/14/2001

SPARTANBURG COUNTY - S.C. FILE NO.(s) 42.141B, - FED AID PROJECT NO.(s)
IMG-PM42(002), - (PIN - 026310) (TRAFFIC WORK) - TYPE (The work on this project
consists of removing existing pavement markings and providing and applying new
thermoplastic and epoxy pavement markings on a total of 13.0 miles of I-85 located
in Spartanburg County.) - US RTE(s). I-85 13.000 MILES ON I-85 FROM 0.5 MI. SOUTH
OF SC 129 TO 0.6 MI. NORTH OF S-57; . TOTAL LENGTH OF PROJECT: 13.000 MILES.
COMPLETION DATE: 12/15/2001

COMPANY NAME	LOCATION	TOTAL BID
01 ROADMARK CORPORATION	DURHAM, NC.....	\$320,690.00
02 PEEK PAVEMENT MARKING, INC.	COLUMBUS, GA.....	\$366,077.00
03 OGLESBY CONSTRUCTION, INC.	NORWALK, OH.....	\$394,320.00
04 DENVILLE LINE PAINTING, INC.	ROCKAWAY, NJ.....	\$592,410.00

THIS IS TO CERTIFY THAT THIS IS A TRUE AND CORRECT COPY OF ALL
THE BIDS RECEIVED ON 08/14/2001 FOR THIS PROJECT.
CONTRACT ADMINISTRATOR  DATE 8/24/01

APPROVED BY: Elizabeth S. Mabry
TITLE: EXECUTIVE DIRECTOR


South Carolina
Department of Transportation
Columbia

Summary of Bids

Ref. No. : 000937
File No.(s) : 43.124B,
Letting Date: 08/14/2001

SUMTER COUNTY - S.C. FILE NO.(s) 43.124B, - STATE PROJECT NO.(s) C-124B, - (PIN - 026220) (ROAD WORK) - TYPE (MILLED-IN RUMBLE STRIPS) - US RTE(s). CO 1063, S-1062, S-1063, S-1411, S-487, S-645 0.080 MILES ON CO 1063 FROM S-269 TO S-1063; 0.690 MILES ON S-1062 FROM S-645 TO DEAD END; 1.170 MILES ON S-1063 FROM S-1428 TO S-1063; 0.210 MILES ON S-1411 FROM S-487 TO S-1062; 1.120 MILES ON S-487 FROM S-486 TO S-1411; 1.160 MILES ON S-645 FROM S-487 TO 0.8 MI N OF S-1062;. TOTAL LENGTH OF PROJECT: 4.430 MILES. COMPLETION DATE: 03/31/2002

COMPANY NAME	LOCATION	TOTAL BID
01 APAC-CAROLINA, INC.	DARLINGTON, SC.....	\$315,919.92
02 PALMETTO PAVING CORP.	CONWAY, SC.....	\$325,185.02
03 SLOAN CONSTRUCTION COMPANY, INC.	GREENVILLE, SC.....	\$341,758.22
04 REA CONSTRUCTION COMPANY	CHARLOTTE, NC.....	\$359,989.00

THIS IS TO CERTIFY THAT THIS IS A TRUE AND CORRECT COPY OF ALL
THE BIDS RECEIVED ON 08/14/2001 FOR THIS PROJECT.
CONTRACT ADMINISTRATOR  DATE 8/24/01

APPROVED BY: Elizabeth S. Mabry
TITLE: EXECUTIVE DIRECTOR

THE FOLLOWING PROJECT IN THE AUGUST 14, 2001 HIGHWAY LETTING IS
RECOMMENDED FOR REJECTION


South Carolina
Department of Transportation
Columbia

Summary of Bids

Ref. No. : 000898
File No.(s) : 26.990, 26.990.1, 26.109B
Letting Date: 08/14/2001

HORRY COUNTY - S.C. FILE NO.(s) 26.990, 26.990.1, 26.109B - FED AID PROJECT NO.(s)
SIB-GSLA(007), NHMODL(015), - (PIN - 022743, 023607, 024746) (ROAD & BRIDGE WORK)-
TYPE (ASPHALT CONCRETE SURFACING, DRAINAGE, ERECT STEEL BEAM GUARD RAIL, GRADING,
R.C. STRUCTURAL STEEL WF BEAMS, WIDENING) - US RTE(s). 17/501, LINES, LOOPS, US 17
BP, US17BP 1.538 MILES ON 17/501; 1.633 MILES ON LINES; 1.350 MILES ON LOOPS; 1.045
MILES ON US 17 BP FROM 0.47 MI N.E US 501 INTERC TO 0.76 MI N.E. OF FANTASY H;
370.000 MILES ON US17BP; . TOTAL LENGTH OF PROJECT: 5.566 MILES. COMPLETION DATE:
SEE SPECIAL PROVISIONS. DBE GOAL: 8%. THE CONTRACTOR IS ADVISED THAT THE DEPARTMENT
WILL EVALUATE THE BID PROPOSALS SUBMITTED FOR THIS PROJECT USING THE METHOD KNOWN
AS "A+B" BIDDING.

ALL BIDS HAVE BEEN REJECTED ON THIS PROJECT.

THIS IS TO CERTIFY THAT THIS IS A TRUE AND CORRECT COPY OF ALL
THE BIDS RECEIVED ON 08/14/2001 FOR THIS PROJECT
CONTRACT ADMINISTRATOR  DATE 8/24/01

APPROVED BY: Elizabeth S. Mabry
TITLE: EXECUTIVE DIRECTOR

THE FOLLOWING PROJECT WAS REMOVED FROM THE AUGUST 14, 2001
HIGHWAY LETTING

South Carolina
Department of Transportation
Columbia

Summary of Bids

Ref. No. : 000940
File No.(s) : 45.111B,
Letting Date: 08/14/2001

WILLIAMSBURG COUNTY - S.C. FILE NO.(s) 45.111B, - FED AID PROJECT NO.(s)
MGE-RFMT(124), - (PIN - 026539) (RESURFACING WORK) - TYPE (Resurfacing, guardrails,
milling, traffic markings, and traffic signal loops.) - RD(s). SC0527, 1.240 MILES
ON SC0527 FROM (23.2) TO (24.44); 2.860 MILES ON SC0527 FROM (20.34) TO (23.2); 3.190
MILES ON SC0527 FROM (27.69) TO (30.88); 3.250 MILES ON SC0527 FROM (24.44) TO
(27.69); . TOTAL LENGTH OF PROJECT: 10.540 MILES. COMPLETION DATE: 07/31/2003DBE
GOAL: 3%.

THIS PROJECT WAS REMOVED FROM THE AUGUST 14, 2001 HIGHWAY LETTING.

THIS IS TO CERTIFY THAT THIS IS A TRUE AND CORRECT COPY OF ALL
THE BIDS RECEIVED ON 08/14/2001 FOR THIS PROJECT.
CONTRACT ADMINISTRATOR *[Signature]* DATE 8/24/01

APPROVED BY: Elizabeth S. Mabry
TITLE: EXECUTIVE DIRECTOR

There are \$1,600,000 in State Funds not allocated for Fiscal Year 2001-02. The SCDOT Mass Transit office recommends to the Director the following: (The recommendation would allow the SCDOT to maximize the funding for FY 01-02 and also provide an avenue to expend unobligated funds from prior fiscal years.)

The recommendations are as follows:

2001-02 Mass Transit Funds (State)

Mass Transit Earmark (\$1,200,000)

These funds are to be used to provide matching dollars for the federal earmark the SCDOT applied for in December 2000. The amount allotted is in line with the matching funds needed for the FY 2001 earmark received by the Department.

Contingencies (\$160,000)

These funds will be used for needs which may arise during the fiscal year and would be allocated by the commission based on the recommendation by the Executive Director.

Deloitte & Touche (\$47,750)

This allocation is to be used as matching funds for federal dollars paying for the final year of the Deloitte & Touche Management and Financial Reviews. The total cost of the final year of the study is \$238,696. Federal dollars will cover \$190,956 (approximately 80%) of the total cost.

Daufuskie Island Ferry (\$40,000)

These funds will continue to assist Beaufort County in the operation of its ferry to and from Daufuskie Island. The SCDOT is working in cooperation with the county and the Department of Education to provide this service.

SWRTA Vanpool (\$27,250)

These funds are recommended to provide needed transportation to the citizens of Sumter by Santee Wateree RTA. This money will be used to support the operation of the vehicle.

Mass Transit Rail Program (\$125,000)

These funds will be used to assist agencies and municipalities in the completion of rail studies or matching funds for any federal dollars they may receive. A total of \$50,000 is to be allocated to CPRTA to assist with a rail study. Additionally, \$75,000 will be allocated for use in the completion of a high-speed rail study from Charlotte to Atlanta to match federal funds. (Congressman DeMint previously earmarked federal funds for a study of the project.)

PRIOR FISCAL YEAR FEDERAL AND STATE FUNDS

The SCDOT presently has \$355,139 in Federal Rural and MPO Planning and state funds that are unobligated from prior fiscal years. Unobligated funds are the result of funds not expended by grantees before the closing of contracts and funds not applied for during the year the grant was approved. It is the recommendation of the Mass Transit office to expend these funds as follows to maximize the dollars received by the Department.

Funding Available:

Rural (Section 5311)	\$116,835.00
MPO Planning (Section 5303)	\$42,107.00
Total Federal Funds Available	\$158,942.00
Total State Funds Available	\$196,197.00
Funds Available	\$355,139.00

Allocation of Funds:

<u>PROVIDER</u>	<u>Rural</u>	<u>MPO Planning</u>	<u>State</u>	<u>TOTAL</u>
1. SWRTA/LR	\$ 27,748		\$ 18,137	\$ 45,885
2. LRTA	\$ -		\$ 18,000	\$ 18,000
3. CARTA	\$ -		\$ 18,000	\$ 18,000
4. PDRTA	\$ -		\$ 18,000	\$ 18,000
5. BCD RTMA	\$ -		\$ 18,000	\$ 18,000
6. CRPTA	\$ -		\$ 18,000	\$ 18,000
7. GENERATIONS	\$ 17,800		\$ 3,000	\$ 20,800
8. AIKEN ACOA	\$ 17,800		\$ 3,000	\$ 20,800
9. EDGEFIELD	\$ 17,800		\$ 3,000	\$ 20,800
10. AIKEN COUNTY	\$ -		\$ 5,000	\$ 5,000
11. SP'BURG COUNTY	\$ 17,800		\$ 3,000	\$ 20,800
12. WTS	\$ 17,800		\$ 3,000	\$ 20,800
13. SUMTER PLNG		\$ 40,000	\$ 10,000	\$ 50,000
TOTAL RECOMMENDED	\$ 116,748	\$ 40,000	\$ 138,137	\$ 294,885
(See Note)			\$ 54,749*	\$ 54,749
Balance	\$ 87	\$ 2,107	\$ 3,311	\$ 5,505
Total	\$ 116,835	\$ 42,107	\$ 196,197	\$ 355,139

*\$54,749 in State Funds will be set-aside to match the Statewide Planning (Section 5313) grant.

How Prior Fiscal Year Funds were Selected for Allocation

Category I:

State funds only - Grantees having financial difficulties in obtaining local funds as a match to draw down federal funds.

1. AIKEN COUNTY:	\$5,000 to match Small Urban contract
2. Berkeley -Charleston-Dorchester RTMA:	\$18,000
3. Charleston Area RTA:	\$18,000 to match Small Urban contract
4. Waccamaw RTA:	\$18,000 to match Small Urban contract
5. Lowcountry RTA:	\$18,000
6. PeeDee RTA:	\$18,000

Category II:

Federal Rural and/or State funds - Grantees who would be able to obtain some local funds as a match to draw down federal funds

	FEDERAL	STATE
1. AIKEN ACOA:	\$ 17,800	\$ 3,000
2. EDGEFIELD SRS:	\$ 17,800	\$ 3,000
3. GENERATIONS UNLIMITED:	\$ 17,800	\$ 3,000
4. SPARTANBURG COUNTY:	\$ 17,800	\$ 3,000
5. WILLIAMSBURG TRANSIT:	\$ 17,800	\$ 3,000

Category III:

Federal Rural and/or State funds - Grantees who provide transit services in another region where local entities does not fully support and/or provide any local funds

1. Santee Wateree RTA @ Lower Richland:	\$27,748	\$18,137
(SWRTA provides transportation services in the Town of Eastover and lower Richland County which was originally formed under the Eastover Transit System)		

Category IV:

Federal MPO Planning and/or State funds - Grantees who provide transit services in another region where local entities does not fully support and/or provide any local funds These funds will be used to assist the Santee Wateree RTA.

1. SUMTER PLANNING:	\$ 40,000	\$ 10,000
---------------------	-----------	-----------

*If additional federal funds for planning become available through contract closeouts, recommendation is as follows:

WACCAMAW RP&DC:	\$ 8,000 (HOV lanes in the Myrtle Beach area)
GREENVILLE PLANNING:	\$13,000

Category V:

The following grantees are not being recommended for funding at this time:

1. **CLEMSON AREA TRANSIT and CITY OF ANDERSON:** Needs were met through other programs (Earmark and FTA Section 5307 Small Urban respectively).
2. **FAIRFIELD COUNTY TRANSIT:** Grantee has traditionally not expended their yearly allocation
3. **CITY OF COLUMBIA:** Grantee did not expend their yearly allocation.

Fiscal Year 2001-02 and Carry Forward Allocation of Small Urban Funds For UZA's under 200,000 in Population

The Mass Transit office recommends to the Director the following allocation of FY 2001-02 Small Urban funds to the areas listed below.

The "Carry-Over Funds" are the unobligated funds from Federal FY 98 to FY 00. The Mass Transit office recommends that these funds be reallocated to small urban areas who are able to utilize them this year.

These funds will be used for capital and operating expenditures during the Fiscal Year 2001-02.

CURRENT RECOMMENDATION BUDGET for FY 2001 - \$ 5,743,686

AREA	OPERATIONS	CAPITAL	PLANNING	FY 2001 TOTAL	CARRY-OVER TOTAL TO BE OBLIGATED	TOTAL
Anderson				\$434,431	\$683,972	\$1,118,403
Florence				\$446,846	\$879,647	\$1,326,493
Myrtle Beach				\$468,602	\$0	\$468,602
Rock Hill				\$497,555	\$0	\$497,555
Spartanburg				\$867,347	\$588,079	\$1,455,426
Sumter				\$515,382	\$361,825	\$877,207
TOTAL:				\$3,230,163	\$2,513,523	\$5,743,686

General Distribution Selected Projects

		1 st Offer Claimed	2 nd Offer Claimed	Total Claim
Abbeville CTC	SC 184, SC 20, S-114 & S-169 Resurfacing	\$159,485		\$159,485
Allendale CTC	S-105 Resurfacing SC 125 Replace Pipe (Drainage)	\$91,063	\$33,800	\$124,863
Bamberg CTC	US 321 Resurfacing	\$120,263	\$45,000	\$165,263
Barnwell CTC	S-41 Resurfacing	\$139,363	\$52,300	\$191,663
Berkeley CTC	S-208 & S-809 - Intersection Improvement; Widening & Turn Lanes	\$315,000	\$0	\$315,000
Calhoun CTC	S-22 & S-215 Resurfacing	\$96,880	\$36,500	\$133,380
Charleston CTC	Roads S-103, S-46, S-99, S-670, S-480, S-60, S-1210, S-42, S-895, S-1271, S-550, S-1042, S-894, S-790, S-1819, S-2742, S-117, S-94, S-1945, S-1697, S-823, S-2325, S-1985, S-1522, S-391, S-1934, S-1071, S-1073, S-1523, S-205, S-1067, S-1554, S-840, S-1074, S-1652, S-2285, S-2284, S-2661, S-781, S-778, S-780, S-799, S-300, S-1026, S-58, S-782, S-329, & S-811 Resurfacing	\$1,687,744	\$631,600	\$2,319,344
Clarendon CTC	S-38 & S-41 Resurfacing	\$125,000	\$0	\$125,000
Colleton CTC	US 17A @ Hendersonville - Turn Lanes	\$218,729		\$218,729
Darlington CTC	Various Road Improvements to be Named Later	\$373,571		\$373,571
Dillon CTC/County	SC 9	\$189,078		\$189,078
Dorchester CTC	SC 642/165 Intersection Improvement US 17A/S-706 Intersection Improvement S-13/S-59 Intersection Improvement US 78 Resurfacing	\$430,000	\$0	\$430,000
Edgefield CTC	US 25/S-37 (near Bettis Academy) Inters Impr	\$128,556		\$128,556
Fairfield CTC	Various Road Improvements to be Named Later	\$150,642	\$56,600	\$207,242
Florence CTC	Various Road Improvements to be Named Later	\$669,402	\$250,200	\$919,602
Georgetown CTC	Various Road Improvements to be Named Later	\$285,952	\$106,800	\$392,752
Greenville CTC	SC 253 Turn Lanes S-156 Drainage SC 253 Emergency Flasher S-70 Reconstruction S-201/SC 20 Resurfacing & Drainage S-448 & F-82; S-333 & S-48; S-272 & F-42; S-545 & S-145; S-453 & F-16 Inters Impr	\$1,829,361	\$684,500	\$2,513,861
Greenwood CTC	S-136 Sidewalk S-282 & S-163 Resurfacing	\$360,701		\$360,701
Hampton CTC	S-13 & S-14 Resurfacing	\$127,514	\$47,600	\$175,114
Horry CTC	Various Road Improvements to be Named Later	\$836,840		\$836,840
Jasper CTC	Various Road Improvements to be Named Later	\$112,285	\$41,800	\$154,085
Kershaw CTC	Various Road Improvements to be Named Later	\$270,704		\$270,704
Lancaster, City of	S-218 Relocation	\$332,228		\$332,228
Laurens CTC	S-36 Resurfacing - West of Intersection with S-82	\$352,389		\$352,389
Lee CTC	US 15 Sidewalk/Curb & Gutter/Drainage SC 154 Sidewalk/Curb & Gutter/Drainage S-9, S-64, S-84 Resurfacing	\$128,909	\$48,100	\$177,009
Marlboro CTC	S-19 Resurfacing S-50 Resurfacing	\$190,473		\$190,473
McCormick CTC	US 378 from Sc 28 to S-156 Resurfacing	\$74,970		\$74,970
Newberry CTC	S-82 & S-103 Resurfacing	\$211,950	\$79,300	\$291,250
Orangeburg CTC	S-82, S-90, S-105, S-279, S-874 & SC 172 SC 210 Pipe Existing R/W Ditch	\$502,927	\$0	\$502,927
Pickens CTC	US 123/Cartee Road Construct Interchange	\$554,155	\$207,300	\$761,455

Richland CTC	US 76/378 Intersection Improvements, Turning Lanes US 76 US 76/Wessinger Intersection Improvement US 21 @ Lutheran Seminary Bickley Road near US 76 – Widening and Turn Lanes	\$1,635,239		\$1,635,239
Spartanburg CTC	SC 217 @ SC 292 Intersection Improvement SC 55 Culvert Replacement Zion Hill Road @ US 29 Intersection Improvement US 29 @ SC 110 Intersection Improvement SC 296 @ S-62 Intersection Improvement SC 357 Guardrails SC 771 @ Valley Falls Road Intersection Improvement SC 2 @ Pearl Street Intersection Improvement SC 357 @ SC 908 Intersection Improvement US 29 near Tab's Flea Market – Median Improvement SC 417 Culvert Replacement SC 290 @ Tucapaw Road Intersection Improvement SC 31 @ Old Converse Road Intersection Improvement SC 31 @ Gossett Road Intersection Improvement SC 538 @ SC 138 Intersection Improvement SC 538 @ SC 30 Intersection Improvement	\$1,303,174	\$127,000	\$1,430,174
Union CTC	SC 49 Resurfacing	\$195,975	\$73,500	\$269,475
Williamsburg CTC	Various Road Improvements to be Named Later	\$232,484		\$232,484
York CTC	Herlong Avenue Widening 2 to 5 lanes	\$766,080	\$286,700	\$1,052,780
TOTALS		1 st Total	2 nd Total	Total Claimed
		\$15,199,086	\$2,808,600	\$18,007,686

2nd Distribution column explanation: \$0 indicates CTCs that turned down the 2nd Distribution
Blank space indicates we have received no response

PROPOSED HIGHWAY IMPROVEMENT MATCH PROGRAM

County	Match Ratio		Project Estimate Breakdown			Description / Route
	SCDOT	Local	SCDOT	Local	TOTAL PROJECT COST	
Beaufort	1	2.7	\$2,000,000	\$5,500,000	\$7,500,000	Widening of US 278 from 4 to 6 lanes, including intersection improvements
Berkeley	2	1	\$2,000,000	\$1,000,000	\$3,000,000	Resurfacing of US 52 north of Goose Creek
Charleston	1.9	1	\$1,850,000	\$1,000,000	\$2,850,000	US 17 / SC 41 Intersection Improvement
Charleston	2	1	\$183,334	\$91,666	\$275,000	Riverland Drive / Gambrill Road Intersection Improvement
Charleston	1	1	\$2,050,000	\$2,050,000	\$4,100,000	Kiawah Island / Betsy Kerrison Parkway Intersection Improvement
Colleton	2	1	\$500,000	\$250,000	\$750,000	US 15 / SC 64 Widening (widen from 4 to 5 lanes)
Darlington	2	1	\$200,000	\$100,000	\$300,000	US 52 / Ebenezer Road Intersection Improvement
Georgetown	1	2.3	\$2,000,000	\$4,800,000	\$6,800,000	US 17 / US 521 Drainage Improvements
Greenville	1.5	1	\$1,500,000	\$1,000,000	\$2,500,000	Widening of Old Spartanburg Road from 2 to 3 lanes
Greenville	1.5	1	\$600,000	\$400,000	\$1,000,000	Widening of Harrison Bridge Road from 2 to 3 lanes
Greenville	2	1	\$2,000,000	\$1,000,000	\$3,000,000	Congestion Management - Traffic Signal Upgrade
Laurens	2	1	\$806,742	\$403,371	\$1,210,113	Stagecoach Road Safety Improvements - Shoulder and Alignment
Pickens	1	1	\$2,000,000	\$2,000,000	\$4,000,000	US 123 / Cartee Road Interchange
Richland	1	1	\$2,000,000	\$2,104,000	\$4,104,000	Widening of Blythewood Road from 2 to 3 lanes and Widening of US 21 from McNulty Road to New High School
Spartanburg	2	1	\$1,200,000	\$642,851	\$1,842,851	Widening of SC 14 from 2 to 3 lanes from I-26 to US 176 and resurfacing
York	1	4	\$2,000,000	\$8,500,000	\$10,500,000	Widening of SC 161 from 2 to 5 lanes
GRAND TOTALS:			\$22,900,000	\$30,840,000	\$53,740,000	SCDOT portion is only 43% of overall project total

PROPOSED FUNDING PACKAGE FOR SCDOT PORTION

\$9,600,000	FY 2001 Match Funds
\$2,500,000	FY 2001 Unclaimed General Distribution Match Funds
\$8,000,000	FY 2002 Match Funds
\$2,800,000	FY 2000 Unclaimed Intersection Improvement Match Funds
\$22,900,000	