

Traffic Engng.



South Carolina Department of Transportation

Minutes

Department of Transportation Commission

Meeting of

February 21, 2008

MINUTES
DEPARTMENT OF TRANSPORTATION COMMISSION
February 21, 2008
Table of Contents

	Roll Call	<u>Page</u>
Section 1	Minutes – January 18, 2008, Approved	1
Section 2	Surplus Right of Way Property, Sale Authorized	1
Section 3	Surplus Right of Way Property, Report of Sales	1
Section 4	Welcome Center – Jasper County – Wastewater Lift Station	1
Section 5	Consultant – Photogrammetric Firms	2
Section 6	Consultant – NEPA Compliance	2
Section 7	Consultant – Environmental Permitting	2
Section 8	Consultant – On call Work Zone Intelligent Transportation System	2
Section 9	Consultant – Geotechnical Borings – Port Access Road – Charleston County	2
Section 10	Agreement – Aerial Surveys, Inc.	2
Section 11	Agreement – Wilbur Smith & Associates	2
Section 12	Contract – Indefinite Delivery Contracts	2
Section 13	Contract McAngus Goudlock & Courie Office of Business Development, Legal Services	3
Section 14	On call General Engineering Services	3
Section 15	On call Sampling, Inspection & Testing Services	3
Section 16	On call Archaeology Services	3
Section 17	On Call Signal Systems and Advanced Traffic Management System Services	3
Section 18	Contract Modification – US Route 378 Bridge Replacement Marion and Horry Counties	3

Table of Contents
Page 2
February 21, 2008

Section	19	On Call Hydraulic Design	3
Section	20	Contract Modification – Arcadis G & G	3
Section	21	Contract Modification – Crosshole Sonic Logging Services	3
Section	22	Contract Modification – Crosshole Sonic Logging Services	4
Section	23	Contract Modification – Tidewater Environment Services, Inc.	4
Section	24	Contract Modification – UAP Distribution, Inc.	4
Section	25	Statewide – Salt Loading and Transportation Glasscock Company, Inc.	4
Section	26	Contract – Wolff & Son Electric, Inc.	4
Section	27	Contract – RAI Products	4
Section	28	Contract – Dixie Lawn	4
Section	29	Contract – Jacco, LLC	4
Section	30	Professional Engineering Design Services for Florence County	5
Section	31	Contract on behalf of Florence County So Deep, Inc.	5
Section	32	Contract on behalf of Florence County STV/Ralph Whitehead Associates	5
Section	33	Contract Extension – Marlboro County	5
Section	34	Contract Extension – Lexington County	5
Section	35	Highway Letting, January 8, 2008, Award of Contracts	5
Section	36	State Highway System Actions	5

Table of Contents
Page 3
February 21, 2008

Section	37	Report of Work Requests Received January 1 – January 31, 2008	5
Section	38	Secretary of Transportation Report – Work Requests January 1 – January 31, 2008	6
Section	39	Report of the Invitations & Resolutions Committee <ul style="list-style-type: none">• Sergeant Danny Wilson and Constable Donnie Ouzts Memorial Highway• Peter Miller Bridge• Ben Bernake Interchange• Addition of wording “Legislator – Jurist” to Previously approved resolution for B. Hicks Harwell, Jr. Highway	6
Section	40	Mass Transit Committee Report	6
Section	41	Enhancements Committee Report	6
Section	42	Legislative Committee Report	7
Section	43	Finance Committee Report – Approval of <ul style="list-style-type: none">• Capital Improvements Process• Comprehensive Permanent Improvement Plan• US Highway 17 Widening Program Additional Funding Approved	7 7 7
Section	44	Traffic Signal Installation US Highway 1 and Monroe Lane, Approved	7
Section	45	Adjournment	7

MINUTES

DEPARTMENT OF TRANSPORTATION
OF
SOUTH CAROLINA

February 21, 2008

The regular monthly meeting of the Department of Transportation Commission was held at the headquarters building in Columbia, South Carolina at 9:00 a.m. In compliance with the Freedom of Information Act, the news media was advised in writing of the time, date and place of this meeting.

Present

Bobby Jones, Chairman, Presiding
Hugh Atkins
Marion Carnell
Henry Taylor
Marvin Stevenson
Joe Young

Absent

Tee Hooper

Also Present: H. B. "Buck" Limehouse, Secretary of Transportation
Tony Chapman, State Highway Engineer
Glennith Johnson, Division Director, Mass Transit
Debra Rountree, Division Director, Finance and Administration

SECTION 1: The Minutes for the meeting of January 18, 2008, copies of which had been previously mailed to each member of the Commission, were approved.

SECTION 2: The Commission unanimously passed a motion authorizing the sale of surplus property per Section 57-1-370(I) of Act 114 of 2007, as shown in detail in the Appendix.

SECTION 3: The Commission received as information a report by the Department of surplus right of way sold per Section 57-5-340 and shown in detail in the Appendix.

SECTION 4: The Commission unanimously passed a motion approving the construction of a new wastewater lift station to service the welcome center in Jasper County on I-95 at a total cost of \$600,000, as shown in the Appendix.

SECTION 5: The Commission unanimously passed a motion authorizing the Department to advertise, select and negotiate with photogrammetric firms to provide photogrammetric services on an as needed basis, as shown in detail in the Appendix.

SECTION 6: The Commission unanimously passed a motion authorizing the Department to advertise, select and negotiate with environmental firms to provide NEPA Compliance services on an as needed basis, as shown in detail in the Appendix.

SECTION 7: The Commission unanimously passed a motion authorizing the Department to advertise, select and negotiate with environmental firms to provide permitting services on an as needed basis, as shown in detail in the Appendix.

SECTION 8: The Commission unanimously passed a motion authorizing the Department to advertise and negotiate for an on call professional services contract for the design, implementation and operation of Work Zone Intelligent Transportation Systems, as shown in detail in the Appendix.

SECTION 9: The Commission unanimously passed a motion approving a request for proposals for engineering consultant services for the purpose of executing geotechnical borings, analyses and specification for the proposed port access road extending from Interstate 26 to the proposed marine container terminal in Charleston County at an estimated amount of \$1,150,000, as shown in detail in the Appendix.

SECTION 10:: The Commission unanimously passed a motion authorizing the Department to enter into a basic agreement with Aerial Surveys, Inc. d/b/a Photo Science to provide aerial photography and mapping for the proposed Port Access Road as well as the anticipated improvements of I-26 at a total contract cost of \$165,353.83, as shown in detail in the Appendix.

SECTION 11: The Commission unanimously passed a motion authorizing the Department to enter into an agreement with Wilbur Smith Associates for the purpose of developing an environmental impact statement, securing necessary permits and approvals for construction and developing block right of way plans for the extension of I-526 in Charleston County at a contract amount of \$9,099,047.78, as shown in detail in the Appendix.

SECTION 12: The Commission unanimously passed a motion authorizing the Department to enter into agreements with the firms of Jumper Carter Sease and CDA Associates for two Indefinite Delivery Contracts (IDC) for architectural/engineering services, as shown in detail in the Appendix.

SECTION 13: The Commission unanimously passed a motion authorizing the Office of Business Development to enter into a contract, in the amount of \$171,574.10, with McAngus, Goudlock & Courie to provide a legal assistance program designed to identify common problems in DBE contracts and subcontracts, as shown in detail in the Appendix.

SECTION 14: The Commission unanimously passed a motion approving basic agreements with fifteen (15) firms selected to provide on call general engineering services, as shown in detail in the Appendix.

SECTION 15: The Commission unanimously passed a motion to enter into basic agreements with two (2) firms selected to provide on call sampling, inspection and testing services of various construction materials, as shown in detail in the Appendix.

SECTION 16: The Commission unanimously passed approving the action of the Department in entering into contracts with four (4) firms for on call archaeology services, as shown in detail in the Appendix.

SECTION 17: The Commission unanimously passed a motion authorizing the Department to enter into basic on call agreements with four (4) firms to provide statewide signal systems and advanced traffic management system services, as shown in detail in the Appendix.

SECTION 18: The Commission unanimously passed a motion approving a contract modification for the US Route 378 bridge replacements in Marion and Horry counties in the amount of \$206,573.27, as shown in detail in the Appendix.

SECTION 19: The Commission unanimously passed a motion approving a contract modification to utilize an on call hydraulic design consulting firm for the purpose of providing specialized professional engineering construction management, construction monitoring and quality assurance/quality control for the relocation and stabilization of a designated 600 foot segment of Kinley Creek in Lexington County at an estimated cost of \$49,658.93, as shown in detail in the Appendix.

SECTION 20: The Commission unanimously passed a motion approving a contract modification with Arcadis G & G for the purpose of updating and revising plans for the widening of Interstate 26 and interchange improvements in Charleston County at a cost of \$198,413.00, as shown in detail in the Appendix.

SECTION 21: The Commission unanimously passed a motion approving contract modification #26-05 with Crosshole Sonic Logging Services in an amount of \$21,080.80, as shown in detail in the Appendix.

SECTION 22: The Commission unanimously passed a motion approving contract modification #27-05th Crosshole Sonic Logging Services in an amount of \$25,071.80 as shown in detail in the Appendix.

SECTION 23: The Commission unanimously passed a motion approving contract modification #06P202-1 with Tidewater Environment Services, Inc. in an amount of \$55,853.24 for on call environmental permitting management of Big Pine Tree Mitigation Bank in Kershaw County, as shown in detail in the Appendix.

SECTION 24: The Commission unanimously passed a motion authorizing the Department to award to UAP Distribution, Inc. a five year statewide contract for herbicides in an amount not to exceed \$160,000.00 per year over the next 5 year period in accordance with 57-1-370(L), as shown in the Appendix.

SECTION 25: The Commission unanimously passed a motion authorizing the Department to award to Glasscock Company, Inc. a five year statewide contract salt loading and transportation in an amount not to exceed \$166,400.00 per year over the next 5 year period in accordance with 57-1-370(L), as shown in the Appendix.

SECTION 26: The Commission unanimously passed a motion authorizing the Department to award to Wolff & Son Electric, Inc. a five year contract to provide maintenance and repair of roadway, sign, high mast and fog lighting in the Charleston area in an amount not to exceed \$880,000.00 per year over the next 5 year period in accordance with 57-1-370(L), as shown in the Appendix.

SECTION 27: The Commission unanimously passed a motion authorizing the Department to issue a term contract to RAI Products to allow the purchase of LED blank out signs by the Traffic Engineering department on an as needed basis, in an amount not to exceed \$680,750.00, as shown in the Appendix.

SECTION 28: The Commission unanimously passed a motion authorizing the Department to award to Dixie Lawn a one year vegetation management contract for Georgetown (Lot E), Williamsburg (Lot F) and Horry (Lots J and K) counties in an amount not to exceed \$1,500,000.00 in accordance with 57-1-370(L), as shown in the Appendix.

SECTION 29: The Commission unanimously passed a motion authorizing the Department to award to Jacco, LLC one year vegetation management contract for Chester (Lot D and York (Lot C) counties in an amount not to exceed \$1,000,000.00 in accordance with 57-1-370(L), as shown in the Appendix.

SECTION 30: The Department plans to advertise and select a consulting firm on behalf of Florence County for the purpose of providing professional engineering design services. The preliminary estimate of work is \$3,000,000. The project is funded by Florence County and SCTIB funds. This was received as information only and no Commission action was required. Details are shown in the Appendix.

SECTION 31: The Department has selected So-Deep, Inc. for the purpose of providing subsurface utility engineering and utility coordination services to assist with the development of the widening of US 378 in Florence County. This project is funded by Florence County and SCTIB funds. This was received as information only and no Commission action was required. Details are shown in the Appendix.

SECTION 32: The Department has selected STV/Ralph Whitehead Associates for the purpose of providing professional engineering design services to assist with the development of the widening of US 76 in Florence County. This project is funded by Florence County and SCTIB funds. This was received as information only and no Commission action was required. Details are shown in the Appendix.

SECTION 33: The Commission unanimously passed a motion ratifying the action of the Department in extending an existing construction contract in Marlboro County to include additional work, as shown in detail in the Appendix.

SECTION 34: The Commission unanimously passed a motion ratifying the action of the Department in extending an existing construction contract in Lexington County to include additional work, as shown in detail in the Appendix.

SECTION 35: The Commission unanimously passed a motion approving the request of the Department authorizing the Director of Construction to execute contracts on projects recommended for award from the January 8, 2008 highway letting and shown in detail in the Appendix.

SECTION 36: The Commission unanimously passed a motion approving the action of the Department relating to additions, deletions and corrections to the State Highway System, as shown in detail in the Appendix.

SECTION 37: The Commission unanimously passed a motion ratifying a report by the Department regarding work requests received during the period January 1, 2008 – January 31, 2008. The requests meet the criteria described in SC Code of Laws Section 57-1-370(N). The complete report is shown in detail in the Appendix.

SECTION 38: The Commission received as information a report regarding work requests received during the period January 1, 2008 – January 31, 2008. The requests meet the criteria described in SC Code of Laws Section 57-1-460 and are shown in detail in the Appendix.

SECTION 39: Commissioner Stevenson reported for the Invitations and Resolutions committee and made a motion to approve the following requests:

- Request from the Legislature to name the portion of SC Highway 72 in Abbeville County from its intersection with Secondary Highway S-1-139 to its intersection with SC Highway 28 "Sergeant Danny Wilson and Constable Donnie Ouzts Memorial Highway".
- Request from the Legislature to rename the "Wallace River Bridge" in the Hollywood Section of Charleston County the "Peter Miller Bridge".
- Request from the Legislature to name Exit 190 along Interstate Highway 95 in Dillon County the "Ben Bernake Interchange".
- Request from Mrs. B. Hicks Harwell to add the wording "**Legislator - Jurist**" to the sign designating the "B. Hicks Harwell, Jr. Highway". Original resolution was adopted by the Commission January 14, 2003 naming the new section of US 301 in Florence for Judge Harwell. Commission action required to add the line to the sign.

This motion was seconded by Commissioner Taylor and passed unanimously by the Commission. Copies of the resolutions are shown in the Appendix.

SECTION 40: Commissioner Stevenson reported for the Mass Transit Committee. The staff discussed upcoming applications for various programs. This was received as information and no action was taken.

SECTION 41: Commissioner Young reported for the Enhancements Committee and made a motion requesting Commission approval of the following actions taken by the committee:

- Approve the Annual Transportation Enhancement Program Report to the General Assembly as prepared by the Transportation Enhancement Program office;
- Approve the obligation of \$314,000 in federally authorized Scenic Byways funds for four projects; and
- Approve the obligation of \$131,697 for the City of Greenville Adopt-an-Interchange project at I-385.

The motion was seconded by Commissioner Taylor and passed unanimously by the Commission.

SECTION 42: Commissioner Carnell reported for the Legislative Committee. The committee received a report from the staff on federal legislation. The report was received as information only and no action was taken.

SECTION 43: Commissioner Taylor reported for the Finance Committee and made a motion that the Commission approve the SCDOT Capital Improvements Process and the listing of permanent improvements projects in the Five (5) year Comprehensive Permanent Improvement Plan (CPIP). The motion was seconded by Commissioner Young and passed unanimously. A copy of both the Capital Improvements Process and the CPIP are shown in detail in the Appendix.

Commissioner Taylor further reported that the committee also discussed the US Highway 17 widening project and briefed the Commission on background for that project. Commissioner Stevenson made a motion that the Commission approve the use of up to \$25,000,000 in federally matched funds to extend the present contract with Phillips and Jordan, Inc. to widen US highway 17 from Combahee River Bridge northerly for 1.7 miles. The motion was seconded by Commissioner Young and passed unanimously by the Commission.

SECTION 44: On motion of Commissioner Taylor, seconded by Commissioner Carnell, the Commission unanimously passed a motion approving the installation of a traffic signal at the intersection of US Highway 1 with Monroe Lane (S-1745) and Brickyard Road (S-1831) in Lexington County contingent upon the expansion of the Medical Services of America corporate headquarters facilities on Monroe Lane.

SECTION 45: There being no further business to come before the Commission, the meeting was adjourned at 9:35 a.m.

Bobby Jones, Chairman
Presiding



South Carolina Department of Transportation

Appendix

Department of Transportation Commission

Meeting of

February 21, 2008

**SCDOT COMMISSION AGENDA
TRANSMITTAL FORM**

For Commission Meeting of: February 21, 2008

_____ **RATIFICATION**

 X **APPROVAL**

_____ **CERTIFICATION**

_____ **FOR INFORMATION ONLY**

_____ **CUFF ITEM FOR APPROVAL**

DETAILED DESCRIPTION:

Commission Authorization to Sell Surplus Property (land and MSC buildings) as per
Section 57-1-370(I) of Act 114 of 2007

Recommended By: *OKR*

Robert L. Putt

Signature & Title *Dir. of Preconstruction*

2/8/08

Date

Division Director Approval:

[Signature]

Signature & Title

2/8/08

Date

Secretary Approval:

HB Spivehouse

Signature & Title

2/12/08

Date

COMMISSION APPROVAL LIST

COUNTY	FILE NO.	ROAD/RTE.	TRACT	CONG. DISTRICT	ROAD NAME	PARCEL SIZE	DESCRIPTION	REQUESTOR
Aiken	2.789	SC Rte. 230	5	3		0.75	rectangular parcel on SC Rte. 230 new Route I-20	James Hull, McKnight Properties
Aiken	2.277	Road S-49		2	Wire Road	0.29	Portion of abandoned roadbed on Road S-49.	Magnolia Baptist Church
Berkeley	8.146B	Road S-291		1	Wassamassaw Lane	0.94	Portion of abandoned roadbed at S-291 and US 176.	Michael & Rebecca Grooms
Clarendon	14.102B	Route US 521	7	6	Sumter Hwy.	0.43	surplus property along US 521 tract #7	Allard Brodgon III
Greenville	23.651	SC Rte. 414		4		0.029	Small parcel on SC Rte. 414 to alleviate a sign encroachment	North Greenville University
Greenwood	24.567	US Route 221		3	Hwy 221	0.62	Rectangular parcel on SC Rte. 221	Robert Bryant
Lexington	32.546.3	SC Route 12	177 & 178	2	Shull Street	0.13	Portions of Tracts 177 & 178	Thomas B. Hughes
Lexington	32.858	Road S-1813	15	2	Chris Drive	0.2	Triangular parcel on west side of Chris Drive	William Durham
Spartanburg	42.512A	Route I-585		4	Tenosha Dr., University Way, E. & N. Campus Blvd., Yellow Brick Rd., Hodge Rd.		Per Agreement, these roads are to be deeded to Spartanburg County for maintenance.	Spartanburg County

**SCDOT COMMISSION AGENDA
TRANSMITTAL FORM**

For Commission Meeting of: February 21, 2008

- _____ **RATIFICATION**
- _____ **APPROVAL**
- _____ **CERTIFICATION**
- X **FOR INFORMATION ONLY**
- _____ **CUFF ITEM FOR APPROVAL**

DETAILED DESCRIPTION:

Commission information on the sale of Surplus Property (sold land and MSC building) as per
Section 57-5-340.

Recommended By:	<i>OK</i> <u><i>Robert J. Potts</i></u>	<u>2/8/08</u>
	Signature & Title <i>Dir. of Procurement</i>	Date
Division Director Approval:	<u><i>JW Long</i></u>	<u>2/8/08</u>
	Signature & Title	Date
Secretary Approval:	<u><i>H. B. Amick</i></u>	<u>2/12/08</u>
		Date

1. File 4.523 / US Route 76/178 / Anderson County / Third District

During construction of improvements on US Route 76, under File 4.523 in Anderson County, in the City of Anderson, the Department acquired right of way for US Route 76 by Right of Way Easement from the City of Anderson dated February 7, 1962 and by Right of Way Easement from Ballentine Motor Company, Inc. dated January 22, 1962.

District 3 received a request from the City of Anderson asking the Department to reduce the present right of way on US Route 76 to a uniform 41-foot right of way in front of the Coleman Recreation Center. The request was circulated to the engineering sections to determine if said parcel could be declared surplus. After review, it was determined that the parcel was surplus to the Department needs. The City of Anderson has agreed to maintain the conveyed area. Therefore, a Quitclaim Deed for approximately 0.27 of an acre of land to the City of Anderson was executed on January 8, 2008, in consideration of \$3,880.00.

Commission approval to sell this parcel was obtained on July 18, 2007.

2. File 24.567 / US Route 221 / Greenwood County / Third District

During construction of improvements on US Route 221, under File 24.567 in Greenwood County, near the City of Greenwood, the Department acquired right of way for Bryant Road relocation from Hoyt Bryant by Title to Real Estate dated April 14, 1994.

A request was made by the adjacent landowner for a portion of the abandoned portion of the Bryant Road relocation created under File 24.567. The request was circulated to the engineering sections to determine if said parcel could be declared surplus. After review, it was determined that the parcel was surplus to Department needs. Therefore, a Quitclaim Deed for approximately 0.95 of an acre of land to Robert E. Bryant and Yvonne R. Bryant was executed on January 8, 2008, in consideration of \$25,000.00

Commission approval to sell this parcel was obtained on July 18, 2007.

3. File 42.206B / Road S-222 and Road S-430 / Spartanburg County / Fourth District

During construction of improvements on Route I-85 and US Route 29, under File 42.903 near the City of Spartanburg in Spartanburg County, the Department acquired right of way for US Route 29 and New Hope Road by Condemnation of Jane S. Cook, Peggy S. Smith Robinson, and Elizabeth S. Freeman dated January 7, 1980, and by the Beltline Act.

During negotiations for right of way acquisition on Road S-222 and Road S-430 under File 42.206B, an agreement was reached whereby SCDOT would exchange a portion of the abandoned roadbed of New Hope Road containing approximately 1.11 acres of land for right of way needed for the new project. Therefore, a gratis Quitclaim Deed for approximately 1.11 acres of land to Jimmy I. Gibbs was executed on January 17, 2008.

This was for a commitment made prior to June 27, 2007.

4. File 42.206B / Road S-222 and Road S-430 / Spartanburg County / Fourth District

During construction of improvements on Route I-85 and US Route 29, under File 42.903 near the City of Spartanburg in Spartanburg County, the Department acquired right of way for US Route 29 and New Hope Road by Condemnation of Jane S. Cook, Peggy S. Smith Robinson, and Elizabeth S. Freeman dated January 7, 1980, and by Title to Real Estate from Sam O. Black, Jr., Shirley B. Barre, Paula B. Maehr, Marianna B. Habisreutinger, and Rosa Black dated December 19, 1979.

During negotiations for right of way acquisition on Road S-222 and Road S-430 under File 42.206B, an agreement was reached whereby SCDOT would exchange a portion of the abandoned roadbed of New Hope Road containing approximately 2.59 acres of land for new right of way needed for the new project. Therefore, a gratis Quitclaim Deed for approximately 2.59 acres to Jimmy I. Gibbs was executed on January 17, 2008.

This was for a commitment made prior to June 27, 2007.

5. File 23.305A / Road S-107 / Greenville County / Fourth District

During construction of improvements on Road S-107, under file 23.305A in Greenville County, in the City of Greenville, the Department acquired right of way for Road S-107 from William E. and Ineke M. Powers by Title to Real Estate dated March 4, 1994.

During negotiations for right of way acquisition on Road S-107 under File 23.305A, a settlement was reached whereby SCDOT would exchange a 20-foot easement on Road S-107, containing approximately 0.13 of an acre of land, for right of way needed for the new project. Therefore, a gratis Quitclaim Deed for 0.13 of an acre of land to Lola Delores Brooks a/k/a Delores Brooks was executed on January 17, 2008.

This was for a commitment made prior to June 27, 2007.

An additional request was made by the adjacent landowner to reduce the new right of way of Road S-107 under File 23.305A. The request was circulated to the engineering sections to determine if said parcel could be declared surplus. After review, it was determined that the parcel was surplus to Department needs. Therefore, a Quitclaim Deed for approximately 0.14 of an acre of land to Lola Delores Brooks a/k/a Delores Brooks was executed on January 17, 2008, in consideration of \$13,500.00.

Commission approval to sell this parcel was obtained on September 20, 2007.

6. File 40.304 / Road S-40 / Richland County / Sixth District

During construction of improvements on Road S-40, under File 40.304 in Richland County, near Ballentine, the Department acquired right of way for Road S-40, by Deed to Right of Way from W. M. Keith dated August 21, 1947.

A request was received from a developer asking the Department to reduce the right of way along Road S-40 due to a brick wall encroaching in the right of way. The request was circulated to the engineering sections to determine if said parcel could be declared surplus. After review, it was determined that the parcel was surplus to Department needs. Therefore, a Quitclaim Deed for approximately 0.05 of an acre of land to Crystal Cove Homeowners Associations, Inc. was executed on January 24, 2008, in consideration of \$15,000.00.

Commission approval to sell this parcel was obtained on October 18, 2007.

7. File 39.674 / SC Route 93 / Pickens County / Third District

During construction of improvements on SC Route 93, under File 39.674 in Pickens County, in the City of Clemson, the Department acquired right of way for SC Route 93, from Rodney L. Keaton, Sr. by Condemnation dated May 15, 2000 and from Clemson Presbyterian Church by Condemnation dated October 29, 1999.

A request was received by the adjacent landowners asking the Department to unify the right of way along Vineyard Road. The request was circulated to the engineering sections to determine if said parcel could be declared surplus. After review, it was determined that the parcel was surplus to Department needs. Therefore, a Quitclaim Deed for approximately 0.13 of an acre of land to First Citizens Bank and Trust Company, Inc. was executed on January 24, 2008, in consideration of \$28,000.00.

Commission approval to sell this parcel was obtained on October 18, 2007.

SCDOT Commission Agenda Transmittal Form

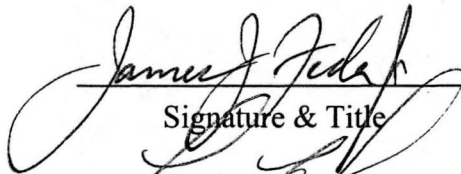
For Commission Meeting of: January 17, 2008

☐ RATIFICATION
☒ APPROVAL
☐ CERTIFICATION
☐ FOR INFORMATION ONLY
☐ CUFF ITEM FOR APPROVAL

DETAILED DESCRIPTION:


Request approval for construction of a new wastewater lift station to service the Welcome Center in Jasper County on I-95. The existing lift station is functionally obsolete with numerous failures forcing shutdowns of the Welcome Center with emergency repair costs of approximately \$50,000 during last year. SCDHEC now requires us to have a contract operator for this station at a cost of \$2,000 per month because they consider it a satellite sewer system. The current lift station design rates an OSHA confined space requiring permitted operator for repairs and maintenance because of the potential of toxic gases and oxygen depletion. The Beaufort Jasper Water Sewer Authority will accept the complete operation and maintenance responsibility for the new lift station when complete at no additional processing charge to SCDOT. Funding for this project will come from the Director of Maintenance budget. Total costs will be \$600,000. All construction will be in accordance to SCDHEC regulations and permitting.

Recommended By:


Signature & Title


2/7/08
Date

Division Director Approval:


Signature

2/11/08
Date

Secretary Approval:


Signature

2/12/08
Date



SCDOT COMMISSION AGENDA
TRANSMITTAL FORM

For Commission Meeting of: February, 2008

- ☐ RATIFICATION
- ☒ APPROVAL
- ☐ CERTIFICATION
- ☐ FOR INFORMATION ONLY
- ☐ CUFF ITEM FOR APPROVAL

DETAILED DESCRIPTION:

The Department requests approval to advertise, select, and negotiate with Photogrammetric firms to provide Photogrammetric services on an as needed basis.

Three firms will be selected for the On-Call service and will cover a period of approximately 3 years. The estimated cost for this On-Call service is approximately \$1,000,000.00 per year. For a total of \$3,000,000.00 for the 3 year contract.

The need for these services will be Statewide and determined on a project by project basis.
Funding for these services will be associated to the project for which they are needed.

Please see attached for additional justification and information.

Recommended By: 302 Robert L. Pratt 2/5/08
Signature & Title Date

Division Director Approval: JRW Tony Rhy 2/5/08
Signature & Title Date

Secretary Approval: HS Elaine Lounsbury 2/5/08
Signature & Title Date

The Department does not have in-house capabilities to perform these services. Mapping through photogrammetry, derived from aerial photography, increases efficiency and provides additional resources that are needed for the development of certain projects.

The Department has utilized Photogrammetric On-Call services since 1994 and currently has Contract Basic Agreements with three firms expiring in November 2008. Over the last fourteen years this type of Professional Service has become, for some projects, a very important part of the Plan Development Process.

SCDOT Commission Agenda Transmittal Form

For Commission Meeting of: February 21, 2008

- ☐ RATIFICATION
- ☒ APPROVAL
- ☐ CERTIFICATION
- ☐ FOR INFORMATION ONLY
- ☐ CUFF ITEM FOR APPROVAL

DETAILED DESCRIPTION:

The Department requests approval to advertise, select, and negotiate with environmental firms to provide NEPA Compliance services on an as needed basis.

Seven firms will be selected for the On-Call service and will cover a period of approximately 3 years. The estimated cost for this On-Call service is approximately \$800,000.00 per year, for a total of \$2,400,000.00 for the 3 year contract.

The need for these services will be statewide and will be determined on a project by project basis. Funding for these services will be associated with the project for which they are needed.

Please see attached for additional justification and information.

Recommended By:

 R. K. Patton
Signature & Title

DIR OR PLW/GWD


2/7/08
Date

Division Director Approval:

 Tony Rhy
Signature

2/8/08
Date

Secretary Approval:

 H. B. Linehouse

2/12/08
Date

Justification for Request for 2008 – 2011 on-call NEPA Compliance Consultants

SCDOT outsourced approximately \$850,000 of the \$2,000,000 approved by the Commission in 2005 for the current on-call NEPA compliance consultants. We are seeking approval for up to \$2,400,000 over the next three years, primarily as a contingency (in the event that the workload becomes greater than available SCDOT personnel are able to perform within established timeframes, or if the work requires some technical expertise that SCDOT personnel do not possess), and to cover existing Intergovernmental Agreements (IGA's), as well as any future IGA's with municipalities that may establish local sales tax programs for roadway improvements.

Based on current, Commission-approved projects, the statewide workload for those persons in the Environmental Section performing NEPA compliance can be summarized as follows:

- For projects being developed in-house, the NEPA compliance project managers are completing (statewide) approximately 64 Type B Categorical Exclusions (CE's) per year, 16 Type C CE's per year, and 16 Environmental Assessments (EA's) per year;
- For projects being developed 'turn-key' by consultants, the NEPA project managers are managing and reviewing approximately 16 CE's per year and 16 EA's per year, in addition to approximately two (2) Environmental Impact Statements per year.

Additionally, based on current IGA's, SCDOT NEPA project managers are reviewing 16 CE's per year and 32 EA's per year. Also, as part of the Florence County IGA SCDOT NEPA project managers have approximately 5 EA's to complete, which we intend to assign to current on-call NEPA firms, with Commission and Florence County approval. It should be noted that in addition to their NEPA compliance responsibilities, the SCDOT NEPA project managers also have considerable additional responsibilities as indicated below:

- Ed Frierson – **NEPA Compliance for RPG 2 & RPG 3, Statewide Endangered Species Act Compliance, Permit Determinations and Wetland delineations/Determination Requests, and Noise/barrier analysis**
- Wayne Roberts – **NEPA Compliance for RPG 4, NHP Act Section 106 Compliance for RPG's 2 and 4, Statewide Architectural Historian**
- Chad Long – **NEPA Compliance for RPG 1, NHP Act Section 106 Compliance for RPG's 1 and 3, Environmental GIS Manager, addresses Environmental information requests for storm water permitting NOI's**

REQUEST FOR CONSULTANTS TO PROVIDE "ON-CALL" NEPA COMPLIANCE SERVICES

The Department requests Commission approval to advertise, select and negotiate with engineering and/or environmental firms to provide statewide, "on-call environmental" services for the preparation of NEPA documents and all related studies as necessary to complete these documents. Firms must have the ability to prepare wetland/navigation permits as needed. The contract will be for a three year period.

The consultants will prepare NEPA documents and assist with public hearings, including, preparation of associated handouts, transcripts and certifications. Additional responsibilities include preparation and negotiation of required state and federal navigation and wetlands permits, interagency and/or liaison presentation as necessary, and environmental studies including, but not limited to, field investigations/surveys, biological assessments, wetland determination requests, natural systems studies/reports, cultural resources surveys, mitigation planning and site selection, natural stream design, as well as noise studies/barrier analyses, community impact assessments, environmental justice compliance and Phase I Environmental Site Assessments to include up to All Appropriate Inquiry, when necessary.

The Department will select seven (7) consulting firms for "on-call" services through a Quality Based Selection process that emphasizes the following criteria: experience, qualifications, past performance, and expertise. For each project (i.e. each particular scope of services), the Department and the consulting firm will independently prepare cost estimates in order to facilitate negotiation of the associated fees (e.g. labor costs, direct costs, etc).

The "on-call" agreement will cover an approximate three (3) year period renewable annually beginning with the date of execution. The services will be used for both state and federal projects. The total maximum cost for the approximate three years of the contract is **\$2,400,000**.

If only four firms are selected, it is anticipated that each firm would be awarded up to approximately \$200,000 per state fiscal year. If seven firms are selected, it is anticipated that each firm would be awarded up to approximately \$114,000 per state fiscal year.

SCDOT Commission Agenda Transmittal Form

For Commission Meeting of: February 21, 2008

- ☐ RATIFICATION
- ☒ APPROVAL
- ☐ CERTIFICATION
- ☐ FOR INFORMATION ONLY
- ☐ CUFF ITEM FOR APPROVAL

DETAILED DESCRIPTION:

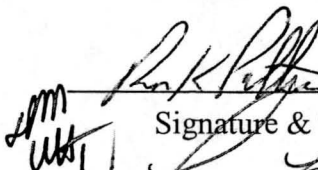
The Department requests approval to advertise, select, and negotiate with environmental firms to provide Permitting services on an as needed basis.

Seven firms will be selected for the On-Call service and will cover a period of approximately 3 years. The estimated cost for this On-Call service is approximately \$1,000,000.00 per year, for a total of \$3,000,000.00 for the 3 year contract.

The need for these services will be statewide and will be determined on a project by project basis. Funding for these services will be associated with the project for which they are needed.

Please see attached for additional justification and information.

Recommended By:

 DIR DEPTN/TRANS
Signature & Title

2/7/08
Date

Division Director Approval:

 Long
Signature

2/8/08
Date

Secretary Approval:

HBS Linochane

2/12/08
Date

REQUEST FOR CONSULTANTS TO PROVIDE "ON-CALL" ENVIRONMENTAL PERMITTING SERVICES

The Department requests Commission approval to advertise, select and negotiate with engineering and/or environmental firms to provide statewide, "on-call environmental" services which include the preparation of wetland and navigational permits, and all related studies as necessary. The contract will be for a three year period.

Responsibilities include preparation of required state and federal navigational and wetland permit applications, interagency and/or liaison presentations as necessary, negotiations, including correspondence necessary to secure such permits, and environmental studies including, but not limited to, field investigations/surveys, biological assessments, wetland determination requests/securing jurisdictional determinations, natural systems studies/reports, cultural resources surveys, NEPA compliance, mitigation planning and site selection and natural stream design.

The Department will select seven (7) consulting firms for "on-call" services through a Quality Based Selection process that emphasizes the following criteria: experience, qualifications, past performance, and expertise. For each project (i.e. each particular scope of services), the Department and the consulting firm will independently prepare cost estimates in order to facilitate negotiation of the associated fees (e.g. labor costs, direct costs, etc).

The "on-call" agreement will cover an approximate three (3) year period renewable annually beginning with the date of execution. The services will be used for both state and federal projects. The total maximum cost for the approximate three years of the contract is **\$3,000,000**.

If only four firms are selected, it is anticipated that each firm would be awarded up to approximately \$250,000 per state fiscal year. If seven firms are selected, it is anticipated that each firm would be awarded up to approximately \$143,000 per state fiscal year.



SCDOT COMMISSION AGENDA
TRANSMITTAL FORM

For Commission Meeting of: February 21, 2008

 RATIFICATION
 X APPROVAL
 CERTIFICATION
 FOR INFORMATION ONLY
 CUFF ITEM FOR APPROVAL

DETAILED DESCRIPTION:

Request Commission approval to advertise and negotiate for on-call professional services contract for the design, implementation and operation of Work Zone Intelligent Transportation Systems for significant construction projects as defined under the new FHWA Work Zone Rule.

Number of Firms – up to 4 firms

Contract Period – up to 3 years

Annual amount – Up to \$4,000,000

Recommended By:

Richard B. West
Director of Traffic Engineering

2-8-08
Date

Division Director Approval:

Tommy R. H.
State Highway Engineer

2-11-08
Date

Secretary Approval:

H.B. Limbong

2/12/08
Date



SCDOT Commission Agenda Transmittal Form

For Commission Meeting of: February 21, 2008

- ☐ RATIFICATION
- ☒ APPROVAL
- ☐ CERTIFICATION
- ☐ FOR INFORMATION ONLY
- ☐ CUFF ITEM FOR APPROVAL

DETAILED DESCRIPTION:

SCDOT requests Commission approval to advertise a Request for Proposals for engineering consultant services for the purpose of executing geotechnical borings, analyses, and specifications for the proposed port access road extending from Interstate 26 to the proposed marine container terminal in Charleston County. The estimated amount of the contract is \$1,150,000. The project resides in the 6th Congressional District. Funding for the project has been appropriated by the South Carolina General Assembly. The project is 1 mile of mostly elevated bridge structure and will have a fully directional interchange at its intersection with Interstate 26.

Recommended By: *MRL by [initials]*

Robert L. Kutt

Signature & Title *Dir. of Preconstruction*

Date

2/8/08

Division Director Approval: *[initials]*

[Signature]

Signature

Date

2/8/08

Secretary Approval:

[Signature]

Date

2/12/08



SCDOT COMMISSION AGENDA
TRANSMITTAL FORM

For Commission Meeting of: February 2008

 RATIFICATION

 X APPROVAL

 CERTIFICATION

 FOR INFORMATION ONLY

 CUFF ITEM FOR APPROVAL

DETAILED DESCRIPTION:

The Department requests Commission approval to enter into a basic agreement with Aerial Surveys, Inc. d/b/a Photo Science, to provide aerial photography and mapping for the proposed Port Access Road as well as the anticipated improvements of I-26.

The project is located in the Sixth Congressional District in Charleston County near the City of Charleston. The maximum cost of this project will not exceed \$165,353.83. Funding for the Port Road portion of this project is through a Federal Earmark with additional funding from the South Carolina General Assembly. The I-26 portion is being funded by Interstate maintenance funds.

Recommended By:

304 Robert J. Rath

Signature & Title *Div. of Preconstruction*

2/6/08
Date

Division Director Approval:

WJ Tony King

Signature & Title

2/8/08
Date

Secretary Approval:

HB Linc House

Signature & Title

2/12/08
Date

SCDOT Commission Agenda Transmittal Form

For Commission Meeting of: February 21, 2008


☐ RATIFICATION
☒ APPROVAL
☐ CERTIFICATION
☐ FOR INFORMATION ONLY
☐ CUFF ITEM FOR APPROVAL

DETAILED DESCRIPTION:

SCDOT requests Commission approval to enter into a contract with the engineering consultant, Wilbur Smith Associates, for the purpose of developing an Environmental Impact Statement, securing necessary permits and approvals for construction, and developing block right of way plans for the extension of I-526 (Mark Clark Expressway) in Charleston County. The amount of the contract is \$9,099,947.78. The South Carolina Transportation Infrastructure Bank is providing funding for this project through a SIB application made by Charleston County. SCDOT agreed to manage the project for Charleston County through an Intergovernmental Agreement dated June 8, 2007. The contract has been negotiated in compliance with Departmental Directive 41.


The project is located in Charleston County and will extend the Mark Clark Expressway from the existing termini at SC7/US17 across Johns Island and James Island terminating at the James Island Connector. The project includes approximately 7.1 miles of interstate on new location with two Stono River crossings and an interchange at Maybank Highway.

Recommended By:


Signature & Title Div. of Procurement


1/30/08
Date

Division Director Approval:


Signature

2/5/08
Date

Secretary Approval:


Signature

2/12/08
Date

SCDOT Commission Agenda Transmittal Form

For Commission Meeting of: February 21, 2008


 RATIFICATION
 ✓ **APPROVAL**
 CERTIFICATION
 FOR INFORMATION ONLY
 CUFF ITEM FOR APPROVAL

DETAILED DESCRIPTION:


The Capital Improvements Office of SCDOT requests Commission Approval to enter into two Indefinite
Delivery Contracts(IDC), state project number U12-D084-SG for architectural/engineering services, one with
the firm of Jumper Carter Sease and the other with CDA Associates. Commission approval was given on
10/18/07 to advertise and negotiate this contract.

Each work order contract under the IDC will be negotiated on a project by project basis. The design services
will be in accordance with the procurement guidelines. No one work order shall exceed \$100,000 in basic
services/additional services. Maximum fees for any one IDC consultant shall not exceed \$300,000. The term
of the contract is 2 years.

Recommended By:

 Capital Improv Mgr. 1/28/08
Signature & Title Date

Division Director Approval:

 R. Rountree 1/28/08
Signature Date

Secretary Approval:

 J. L. Linnhouse 2/12/08
Date

SCDOT Commission Agenda Transmittal Form

For Commission Meeting of: February 21, 2008

 RATIFICATION

 ✓ **APPROVAL**

 CERTIFICATION

 FOR INFORMATION ONLY

 CUFF ITEM FOR APPROVAL

DETAILED DESCRIPTION:

The Office of Business Development will provide a legal assistance program which is designed to identify common problems in DBE contracts and subcontracts in order to address the most prevalent issues that impact business operations and identify appropriate and workable solutions. Services will include developing and conducting construction law seminars and other classroom training for firms to include handbooks and other learning materials. Generic legal advice will be provided in negotiating, drafting, executing and interpreting contracts and subcontracts, both written and verbal, to DBEs through classroom training. Specific individual advice will be given to DBE firms as approved by SCDOT on a case-by-case basis. McAngus, Goudelock & Courie will identify resources and provide assistance in acquiring a mediator or providing mediation services for contract issues between prime contractors and DBE firms on an as needed basis. No mediator will be obtained without prior approval by SCDOT. Contract Amount: \$171,574.10

Recommended By: *A. J. J. Dir., Bus. Dev. & Spec. Program* 2-11-08
Signature & Title Date

Division Director Approval: *Debra R. Rouse* 2-11-08
Signature Date

Secretary Approval: *H. B. Zimhron* 2-12-08
Date



**SCDOT COMMISSION AGENDA
TRANSMITTAL FORM**

For Commission Meeting of: February 21, 2008

 RATIFICATION

 √ **APPROVAL**

 CERTIFICATION

 FOR INFORMATION ONLY

 CUFF ITEM FOR APPROVAL

DETAILED DESCRIPTION:

Request Commission approval to enter into Basic Agreements with 15 firms selected to provide On-Call General Engineering Services. Usage of the firms will be limited to \$1 million per state fiscal year per firm with the Basic Agreements expiring after 3 years. Execution of the agreements is contingent upon results of pre-award audits that are pending. Commission approval to advertise, select, and negotiate with consulting firms to provide these services was previously granted on May 17, 2007. The 15 selected firms are as follows:

STV/Ralph Whitehead Associates	LPA Group, Inc.	PB Americas Inc	HDR
Florence & Hutcheson, Inc.	Earth Tech	Transystems	Davis & Floyd
Hussey, Gay, Bell & Deyoung	URS	PBS&J	Kimley Horn
Mulkey Engineers & Consultants	Stantec	Wilbur Smith Associates	

Recommended By:

Robert L. Kratt
Signature & Title

Div. of Preconstruction

2/6/08
Date

Division Director Approval:

Tommy [Signature]
Signature & Title

2/7/08
Date

Secretary Approval:

HB [Signature]

2/7/08
Date



**SCDOT COMMISSION AGENDA
TRANSMITTAL FORM**

For Commission Meeting of:

_____ **RATIFICATION**

 ✓ **APPROVAL**

_____ **CERTIFICATION**

_____ **FOR INFORMATION ONLY**

_____ **CUFF ITEM FOR APPROVAL**

DETAILED DESCRIPTION:

The Department requests Commission approval to enter into Basic Agreements with two (2) firms selected to provide On-Call sampling, inspection, and testing services of various construction materials. Two (2) firms have been selected for the On-Call service and will cover a period of approximately 3 years. The total estimated cost of this service is \$200,000 per state fiscal year for a total of \$600,000. Pre-award audits have been completed.

These services will be used statewide on a project by project basis. Funding will be associated with the project for which they are used. Work will be equally divided between the firms.

Commission approval to advertise, select, and negotiate with consulting firms to provide these services was previously granted on April 19, 2007. The two (2) firms selected are MACTEC Engineering & Consulting, Inc. and Professional Service Industries, Inc.

Recommended By:	<u>CR. Elcay Interim Dir. of Constr.</u>	<u>2/8/08</u>
	Signature & Title	Date
Division Director Approval:	<u>Tommy R. [Signature]</u>	<u>2/11/08</u>
	Signature & Title	Date
Secretary Approval:	<u>H. B. [Signature]</u>	<u>2/12/08</u>
	Signature & Title	Date



**SCDOT COMMISSION AGENDA
TRANSMITTAL FORM**

For Commission Meeting of: February 2008

 RATIFICATION

 ✓ **APPROVAL**

 CERTIFICATION

 FOR INFORMATION ONLY

 CUFF ITEM FOR APPROVAL

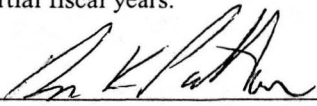
DETAILED DESCRIPTION:

Request Commission approval of contracts with Brockington & Associates, New South Associates, Inc., Legacy Research Associates, and TRC Environmental Corporation for On-Call Archaeology services as identified on the attached sheets.

The purpose of having "on-call" archaeological services is to expedite project development and supplement the Department's archaeological staff which is currently the equivalent of one full-time position. The use of "on-call" archaeological consultants will also help eliminate or minimize schedule delays and redesign due to cultural resources.


The estimated cost for this On-Call service is approximately \$667,000 per year, for a total of \$2,000,000 for the 3 year contract. The maximum annual contract amount for each consultant will be \$167,000 (per state fiscal year July 1 – June 30). This on-call contract will be initiated during the middle of the current fiscal year; therefore, the first and last years of this contract will cover partial fiscal years.

Recommended By:


Signature & Title

2/6/08
Date

Division Director Approval:


Signature

2/8/08
Date

Secretary Approval:


Date



SCDOT COMMISSION AGENDA
TRANSMITTAL FORM

For Commission Meeting of: February 21, 2008

 RATIFICATION
 X **APPROVAL**
 CERTIFICATION
 FOR INFORMATION ONLY
 CUFF ITEM FOR APPROVAL

DETAILED DESCRIPTION:

Commission Approval to advertise: 3/15/07

Selection Number: S-08-07

Project Name: Statewide "On-Call Signal System and Advanced Traffic Management Systems Service"

The SCDOT requests Commission approval to enter into basic "on-call" agreements with the four firms listed below to provide statewide Signal Systems and Advanced Traffic Management System Services. Usage of the firms will be limited to \$750,000 per state fiscal year per firm with the basic agreement expiring after 3 years. Individual projects will be by contract modification with projects negotiated in accordance with Departmental Directive No. 41. The four firms are:

Kimley-Horn and Associates, Inc The LPA Group, Inc.

Carter and Burgess, Inc. Grice and Associates

Recommended By:

Richard B. Werts 2-7-08
Director of Traffic Engineering Date

Division Director Approval:

Tom [Signature] 2/8/08
State Highway Engineer Date

Secretary Approval:

HB [Signature] 2/12/08
Date

SCDOT Commission Agenda Transmittal Form

For Commission Meeting of: February 2008

- ☐ RATIFICATION
- ☒ APPROVAL
- ☐ CERTIFICATION
- ☐ FOR INFORMATION ONLY
- ☐ CUFF ITEM FOR APPROVAL

DETAILED DESCRIPTION:

Request for contract modification for the US Route 378 bridge replacements in Marion and Horry Counties in the amount of \$206,573.27. This is to complete the ^{re}design work associated with the value engineering review. The value engineering modifications will save approximately \$5 million in construction costs for the project. THE CONSULTANT TO BE USED FOR THIS WORK IS LPA GROUP, INC.

Recommended By:

Robert L. Pratt

Signature & Title

1/16/08

Date

Division Director Approval

LBO
[Signature]

Signature

2/5/08

Date

Secretary Approval:

[Signature]

2/12/08

Date



**SCDOT COMMISSION AGENDA
TRANSMITTAL FORM**

For Commission Meeting of: February 21, 2008

_____ **RATIFICATION**

 X **APPROVAL**

_____ **CERTIFICATION**


_____ **FOR INFORMATION ONLY**

_____ **CUFF ITEM FOR APPROVAL**


DETAILED DESCRIPTION:


- 1) Request for Specialized Professional Engineering Construction Management, Construction Monitoring, and Quality Assurance/Quality Control for the Relocation and Stabilization of a Segment of Kinley Creek, Associated with the Replacement of the Piney Grove Road Bridge, in Lexington County (Please see attached sheet).
- 2) This project is being funded with bridge replacement (br) funds.
- 3) The consultants cost estimate for this Contract Mod is \$49,658.93.
- 4) Selected Consultant is Woolpert, Inc.

Recommended By:


Signature & Title


1/24/08
Date

Division Director Approval: 


Signature & Title

1/30/08
Date

Secretary Approval:


Signature & Title

2/1/08
Date

REQUEST FOR SPECIALIZED PROFESSIONAL ENGINEERING CONSTRUCTION
MANAGEMENT, CONSTRUCTION MONITORING, QUALITY
ASSURANCE/QUALITY CONTROL FOR RELOCATING AND STABILIZING A
600-FOOT SEGMENT OF KINLEY CREEK ASSOCIATED WITH THE
REPLACEMENT OF THE PINEY GROVE ROAD BRIDGE OVER KINLEY CREEK,
IN LEXINGTON COUNTY

(COMMISSION DISTRICT 2)

The South Carolina Department of Transportation (SCDOT) requests Commission approval to utilize an on-call Hydraulic Design consulting firm for the purpose of providing specialized professional engineering construction management, construction monitoring, and quality assurance/quality control for the relocation and stabilization of a designated 600-foot segment of Kinley Creek, associated with the replacement of the Piney Grove Road (Road S-671) Bridge over Kinley Creek. The 600-foot segment of the stream is being relocated in order to facilitate installation of a temporary detour bridge. The specialized engineering services in the field of natural stream design/installation management are herewith being sought, as Department personnel have no expertise in this field.

This project is being funded with bridge replacement (BR) funds.

The consultant cost estimate for this Contract Mod is \$49,658.93

SCDOT Commission Agenda Transmittal Form


For Commission Meeting of: February 21, 2008

- ☐ RATIFICATION
- ☒ APPROVAL
- ☐ CERTIFICATION
- ☐ FOR INFORMATION ONLY
- ☐ CUFF ITEM FOR APPROVAL

DETAILED DESCRIPTION:

SCDOT requests Commission approval to enter into a contract modification with the engineering consultant, Arcadis G&M, for the purpose of updating and revising plans for the widening of Interstate 26 and interchange improvements in Charleston County. The amount of the contract modification is \$198,413.00. Interstate funding will be used for the project. The contract will be negotiated in compliance with Departmental Directive 41.

The project is located in Congressional Districts 1 and 6 and will widen Interstate 26 from just east of Ashley Phosphate Road to just west of the Mark Clark Expressway for a total of 3 miles. Also included are interchange improvements at Remount Road and Aviation Avenue.

 Recommended By: Robert L. Katt 1/30/08
Signature & Title Dir. of Preconstruction Date

Division Director Approval: [Signature] 2/8/08
Signature Date

Secretary Approval: [Signature] 2/12/08
Date

SCDOT Commission Agenda Transmittal Form

For Commission Meeting of: February 2008

☐ RATIFICATION
☒ APPROVAL
☐ CERTIFICATION
☐ FOR INFORMATION ONLY
☐ CUFF ITEM FOR APPROVAL

DETAILED DESCRIPTION:

Proposal For Crosshole Sonic Logging Services - "On Call" Structure Foundation Testing Services Contract
Modification 26-05 SCDOT File No. 37.145B.1 - SC 59 Bridge Over Cleveland Creek - Oconee County -
South Carolina - S&ME Proposal No. 31-07-462 - Contract Amount \$21,080.80.

Recommended By:

RC Wain
Signature & Title

2-11-2008

Date

Division Director Approval:

Tony R.
Signature

2-12-08

Date

Secretary Approval:

HBS Linehouse

2/12/08

Date

SCDOT Commission Agenda Transmittal Form

For Commission Meeting of: February 2008

☐ RATIFICATION
☒ APPROVAL
☐ CERTIFICATION
☐ FOR INFORMATION ONLY
☐ CUFF ITEM FOR APPROVAL

DETAILED DESCRIPTION:

Proposal For Crosshole Sonic Logging Services - "On Call" Structure Foundation Testing Services Contract
Modification 27-05 - SCDOT File No. 23.178B - S-94 Bridge Over Enoree River - Greenville County,
South Carolina - S&ME Proposal No. 31-07-461 - Contract Amount \$25,071.80.

Recommended By:

AK
KBE FOR SCW
JC Wata
Signature & Title

2-11-2008

Date

Division Director Approval:

Tommy R.
Signature

2/12/08

Date

Secretary Approval:

H. D. Linehouse
Signature

2/12/08

Date

SCDOT Commission Agenda Transmittal Form

For Commission Meeting of: January 18, 2008

 RATIFICATION

 ✓ **APPROVAL**

 CERTIFICATION

 FOR INFORMATION ONLY

 CUFF ITEM FOR APPROVAL

DETAILED DESCRIPTION:

Commission Approval to Advertise: 2/17/05

Selection Number: 56, Basic Preaward: #05-48,

Contract Modification: #06P202-1 with Tidewater Environmental Services, Inc.

Project Name: On Call Environmental Permitting Management of Big Pine Tree Mitigation Bank

County: Kershaw County

Description: Management of Big Pine Tree Mitigation Bank

Estimated Completion Date: As set by the Consultant

Amount: \$55,853.24

Recommended By:

Wendy Hollingsworth
Signature & Title

1-7-08
Date

Division Director Approval:

Tommy Ray
Signature

1-31-08
Date

Secretary Approval:

HB Spinhouse

2-1-08
Date

SCDOT Commission Agenda Transmittal Form

For Commission Meeting of: February 21, 2008

 RATIFICATION
 ✓ **APPROVAL**
 CERTIFICATION
 FOR INFORMATION ONLY
 CUFF ITEM FOR APPROVAL

DETAILED DESCRIPTION:

Authorization to issue an award to UAP Distribution, Inc. for a five-year statewide contract for herbicides in an amount not to exceed \$160,000.00 per year over the next 5-year period is requested in accordance with 57-1-370 (L).

MAC
Recommended By: Michael A. Burk 1/31/2008
Signature & Title Date

Division Director Approval: Debra R. Rouse 2/12/08
Signature Date

Secretary Approval: HB Limehouse 2/12/08
Date

MEMORANDUM APPROVAL

DATE: 01/22/08

TO: Mike Burk, CPPO, Director

FROM: Rudy Cabot, CPPB
Contract Services

SUBJECT: COMMISSION APPROVAL – BID #SB9841 – 11/08/07
STATEWIDE TERM CONTRACT FOR HERBICIDES

In accordance with policy, the \$500,000.00 limit has been met please submit this contract/bid to the Commission for approval to award this contract to the following companies:

UAP Distribution, Inc. Lot A, Lot C



South Carolina Department of Transportation

PROCUREMENT DIVISION
COLUMBIA, S. C.

Reference Bid Number: SB9841 SCBO Advertisement Date: 10/18/07
Date of Bid: 10/16/07 Date Intent Posted: _____
Opening Date of Bid: 11/08/07 Requisition Number: 245111
For: STATEWIDE TERM CONTRACT FOR HERBICIDES

This is a statement of **Intent to Award** a contract and becomes the official Statement of Award effective 5 P.M. local time unless otherwise suspended or canceled. Vendors are cautioned not to begin work on the contract or incur any costs associated with the contract until receipt of a valid purchase order or Notice to Proceed.

AWARDS ARE MADE TO THE FOLLOWING:

UAP DISTRIBUTION INC.
559 WISACKY RD.
BISHOPVILLE, SC 29010

JOE COLLINS
800-437-1423

AWARDED:
LOT A - HERBICIDES &
LOT C - HERBICIDES (ADJUVANTS)

POTENTIAL VALUE OF FIVE YEAR CONTRACT IS \$800,000.00

Bidders desiring to exercise protest rights under Section 11-35-4210 as amended should direct all correspondence to Chief Procurement Officer, Division of General Services, 1201 Main Street, Suite 600, Columbia, South Carolina 29201.

Rudy Cabot, CPPE

Contract Services Manager

INTENT TO AWARD
THIS IS NOT AN ORDER


SCDOT Commission Agenda Transmittal Form

For Commission Meeting of: February 21, 2008

☐ RATIFICATION
☒ APPROVAL
☐ CERTIFICATION
☐ FOR INFORMATION ONLY
☐ CUFF ITEM FOR APPROVAL

DETAILED DESCRIPTION:

Authorization to issue an award to Glasscock Company, Inc. for a statewide contract for salt loading and transportation in an amount not to exceed \$166,400.00 per year over the next 5-year period is requested in accordance with 57-1-370 (L).


Recommended By:


Michael A. Burk, Director of Procurement

Signature & Title

2/01/2008

Date

Division Director Approval:


Signature

2/12/08
Date

Secretary Approval:


Date



PROCUREMENT DIVISION
COLUMBIA, S. C.

Reference Bid Number:	<u>SB9855</u>	SCBO Advertisement Date:	<u>12/20/07</u>
Date of Bid:	<u>12/17/07</u>	Date Intent Posted:	<u> </u>
Opening Date of Bid:	<u>01/29/08</u>	Requisition Number:	<u>246722</u>

For: FIXED PRICE CONTRACT FOR SALT (MOBILIZATION) LOADING AND TRANSPORTING STATEWIDE

This is a statement of Intent to Award a contract and becomes the official Statement of Award effective 5 P.M. local time unless otherwise suspended or canceled. Vendors are cautioned not to begin work on the contract or incur any costs associated with the contract until receipt of a valid purchase order or Notice to Proceed.

AWARDS ARE MADE TO THE FOLLOWING:

GLASSCOCK COMPANY, INC.
PO BOX 6677
SUMTER, SC 29154

BURTON LANIER
303-494-2694

POTENTIAL VALUE OF FIVE YEAR CONTRACT IS \$832,000.00

Bidders desiring to exercise protest rights under Section 11-35-4210 as amended should direct all correspondence to Chief Procurement Officer, Division of General Services, 1201 Main Street, Suite 600, Columbia, South Carolina 29201.

Donna J. Potts, CPPB

Procurement Manager I

INTENT TO AWARD
THIS IS NOT AN ORDER

DO NOT INCUR COSTS PRIOR TO RECEIPT OF PURCHASE ORDER.

MEMORANDUM APPROVAL

DATE: January 30, 2008

TO: Mike Burk, CPPO, Director, Procurement Services

FROM: Donna J. Potts, CPPB, Procurement Manager I, Contract Services

SUBJECT: COMMISSION APPROVAL – BID #SB9855-01/29/08 –
FIXED PRICE CONTRACT FOR SALT
(MOBILIZATION) LOADING AND TRANSPORTING
STATEWIDE

See attached bid tabulation along with a copy of the lowest bidder's packet. In accordance with policy, the \$500,000.00 limit has been met please submit this contract/bid to the Commission for approval to award this contract to Glasscock Company, Incorporated.

Thank you for your help with this solicitation.

SCDOT Commission Agenda Transmittal Form

For Commission Meeting of: February 21, 2008

 RATIFICATION
 ✓ APPROVAL
 CERTIFICATION
 FOR INFORMATION ONLY
 CUFF ITEM FOR APPROVAL

DETAILED DESCRIPTION:

Authorization to issue an award to Wolff & Son Electric, Inc. for a five-year contract to provide maintenance and repair of roadway, sign, high mast and fog lighting in the Charleston area not to exceed \$880,000.00 per year for the next five-year period is requested in accordance with 57-1-370 (L).

Recommended By: <u>MBK</u>	<u>Michael A. Burk</u> Michael A. Burk, Director of Procurement Signature & Title	<u>2/01/2008</u> Date
Division Director Approval: <u>Q</u>	<u>Deborah K. Rasmussen</u> Signature	<u>2/12/08</u> Date
Secretary Approval:	<u>H. B. Finehouse</u>	<u>2/12/08</u> Date

MEMORANDUM APPROVAL

DATE: 01/08/07

TO: Mike Burk, CPPO, Director

FROM: Margaret J. Oswald Procurement Manager I,
Contract Services

SUBJECT: COMMISSION APPROVAL – BID #SB9849 – 12/20/07
ANNUAL CONTRACT FOR MAINTENANCE AND
REPAIR OF ROADWAY, SIGN, HIGH MAST, AND
FOG LIGHTING IN THE CHARLESTON AREA

In accordance with policy, the \$500,000.00 limit has been met please submit this contract/bid to the Commission for approval to award this contract to Logistical Services International.

SCBO Advertisement Date: 12/3/07

Date Award Posted: _____

**SOUTH CAROLINA
DEPARTMENT OF TRANSPORTATION
PURCHASING DIVISION
COLUMBIA, S. C.**

STATEMENT OF AWARD - EXEMPT

Reference Bid Number: SB9849

Requisition Number: 245201

For: ANNUAL CONTRACT FOR MAINTENANCE AND REPAIR OF ROADWAY, SIGN, HIGH MAST,
AND FOG LIGHTING IN THE CHARLESTON AREA

Date of Bid: 11/29/2007

Opening Date: 12/20/2007

Award Date:

AWARDS ARE MADE TO THE FOLLOWING:

VOLFF & SON ELECTRIC, INC.
202 SWEETGUM ROAD
HARLESTON, SC 29414

J. KEITH FOWLER
43-763-0376

POTENTIAL VALUE: \$4,357,338.45 (FIVE YEARS)

Margaret J. Oswald

MARGARET J. OSWALD

PROCUREMENT MANAGER I

THIS IS NOT AN ORDER

DO NOT INCUR COSTS PRIOR TO RECEIPT OF PURCHASE ORDER.



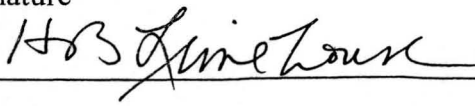
SCDOT Commission Agenda Transmittal Form

For Commission Meeting of: February 21, 2008

☐ RATIFICATION
☒ APPROVAL
☐ CERTIFICATION
☐ FOR INFORMATION ONLY
☐ CUFF ITEM FOR APPROVAL

DETAILED DESCRIPTION:

Authorization to issue an award to Dixie Lawn for a one-year vegetation management contract for Georgetown (Lot E), Williamsburg (Lot F), and Horry (Lots J and K) counties in an amount not to exceed \$1,500,000.00 is requested in accordance with 57-1-370 (L).

Recommended By:	 <u>Michael A. Burk, Director of Procurement</u>	<u>2/01/2008</u>
	Signature & Title	Date
Division Director Approval:	 <u>Delia R. Rountree</u>	<u>2/12/08</u>
	Signature	Date
Secretary Approval:	 <u>HSB Line Loun</u>	<u>2/12/08</u>
		Date

MEMORANDUM APPROVAL

DATE: January 31, 2008

TO: Mike Burk, CPPO, Director, Procurement Services

FROM: Rudy Cabot, CPPB, Procurement Manager I, Contract Services Manager

SUBJECT: COMMISSION APPROVAL – BID #SB9853-01/10/08 –
ANNUAL CONTRACT VEGETATION
MANAGEMENT - STATEWIDE

See attached bid tabulation, consignee approval and a copy of the lowest bidder's packet. In accordance with policy, the \$500,000.00 limit has been met please submit this contract/bid to the Commission for approval to award lot E, F, J and lot K of this contract to DIXIE LAWN.

Thank you for your help with this solicitation.

SCBO Advertisement Date: 12/01/07

Date Award Posted: _____

**SOUTH CAROLINA
DEPARTMENT OF TRANSPORTATION
PURCHASING DIVISION
COLUMBIA, S. C.**

STATEMENT OF AWARD - EXEMPT

Reference Bid Number: SB9853

Requisition Number: R245568

For: VEGETATION MANAGEMENT FOR VARIOUS SCDOT LOCATIONS (MOWING, LIMB, TRIMMING, BRIDGE, VEGETATION, ODA WINDOWS AND RIGHT-OF-WAY & FENCE CLEARING)

Date of Bid: December 1, 2007

Opening Date: January 10, 2008

Award Date:

AWARDS ARE MADE TO THE FOLLOWING:

Lot 1 and 2 NO AWARD

JACCO LOTS 3 and 4

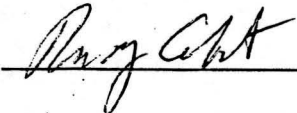
TOTAL ESTIMATED VALUE OF AWARD \$943,932.68

DIXIE LAWN SERVICES LOT 5, 6, 10 and 11

TOTAL ESTIMATED VALUE OF AWARD \$1,384,077.83

MCcUTCHEON GRASS MOWING LOTS 7, 8 AND 9

TOTAL ESTIMATED VALUE OF AWARD \$206,849.96



Rudy Cabot, CPPB

Contract Services Manager

THIS IS NOT AN ORDER

DO NOT INCUR COSTS PRIOR TO RECEIPT OF PURCHASE ORDER.

SCDOT Commission Agenda Transmittal Form

For Commission Meeting of: February 21, 2008

 RATIFICATION
 ✓ APPROVAL
 CERTIFICATION
 FOR INFORMATION ONLY
 CUFF ITEM FOR APPROVAL

DETAILED DESCRIPTION:

Authorization to issue an award to Jacco, LLC for a one-year vegetation management contract for Chester (Lot D) and York (Lot C) counties in an amount not to exceed \$1,000,000.00 is requested in accordance with 57-1-370 (L).

Recommended By:	<u>Michael A. Burk</u> Michael A. Burk, Director of Procurement	<u>2/01/2008</u>
	Signature & Title	Date
Division Director Approval:	<u>MDC</u> <u>Debra L. Rasmussen</u>	<u>2/12/08</u>
	Signature	Date
Secretary Approval:	<u>H.B. Finckh</u>	<u>2/12/08</u>
		Date

26

MEMORANDUM APPROVAL

DATE: January 31, 2008

TO: Mike Burk, CPPO, Director, Procurement Services

FROM: Rudy Cabot, CPPB, Procurement Manager I, Contract Services Manager

SUBJECT: COMMISSION APPROVAL – BID #SB9853-01/10/08 –
ANNUAL CONTRACT VEGETATION
MANAGEMENT - STATEWIDE

See attached bid tabulation, consignee approval and a copy of the lowest bidder's packet. In accordance with policy, the \$500,000.00 limit has been met please submit this contract/bid to the Commission for approval to award lot C and lot D of this contract to JACCO.

Thank you for your help with this solicitation.

SCBO Advertisement Date: 12/01/07

Date Award Posted: _____

**SOUTH CAROLINA
DEPARTMENT OF TRANSPORTATION
PURCHASING DIVISION
COLUMBIA, S. C.**

STATEMENT OF AWARD - EXEMPT

Reference Bid Number: SB9853

Requisition Number: R245568

For: VEGETATION MANAGEMENT FOR VARIOUS SCDOT LOCATIONS (MOWING, LIMB, TRIMMING,
BRIDGE, VEGETATION, ODA WINDOWS AND RIGHT-OF-WAY & FENCE CLEARING)

Date of Bid: December 1, 2007

Opening Date: January 10, 2008

Award Date:

AWARDS ARE MADE TO THE FOLLOWING:

Lot 1 and 2 NO AWARD

JACCO LOTS 3 and 4

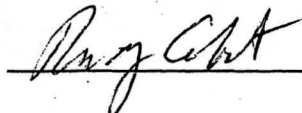
TOTAL ESTIMATED VALUE OF AWARD \$943,932.68

DIXIE LAWN SERVICES LOT 5, 6, 10 and 11

TOTAL ESTIMATED VALUE OF AWARD \$1,384,077.83

MCcUTCHEON GRASS MOWING LOTS 7, 8 AND 9

TOTAL ESTIMATED VALUE OF AWARD \$206,849.96



Rudy Cabot, CPPB

Contract Services Manager

THIS IS NOT AN ORDER

DO NOT INCUR COSTS PRIOR TO RECEIPT OF PURCHASE ORDER.



**SCDOT COMMISSION AGENDA
TRANSMITTAL FORM**

For Commission Meeting of: February 21, 2008

_____ **RATIFICATION**

_____ **APPROVAL**

_____ **CERTIFICATION**

 X **FOR INFORMATION ONLY**

_____ **CUFF ITEM FOR APPROVAL**

DETAILED DESCRIPTION:

This is to inform the Commission that the South Carolina Department of Transportation (SCDOT) plans to advertise and select a consulting firm, on behalf of Florence County for the purpose of providing professional engineering design services, to assist with the development of the widening of TV Road/North Irby Street (S-26/S-343), from S-952 (Wilson Road) to I-95/S-1354 (East Blanchard Road), in Florence County (Commission District 6). The four-mile project will include the replacement of a bridge over Black Creek. The contract will be in the name of Florence County.

Based on the current and projected workloads, the Department does not have sufficient staff to proceed with developing the project within the required time frame.

The project will be funded entirely through a combination of Florence County's local option sales tax program funds and State Transportation Infrastructure Bank (STIB) funds.

Preliminary Estimate of Work Effort and Fee: \$3,000,000

Recommended By:

Robert L. Rutt Dir. of Preconstruction 2/11/08
Signature & Title Date

Division Director Approval:

Long Hagan 2/12/08
Signature & Title Date

Secretary Approval:

H. B. Spivey 2/12/08
Signature & Title Date

**SCDOT COMMISSION AGENDA
TRANSMITTAL FORM**

For Commission Meeting of: February 21, 2008

 RATIFICATION

 APPROVAL

 CERTIFICATION

 X **FOR INFORMATION ONLY**

 CUFF ITEM FOR APPROVAL

DETAILED DESCRIPTION:

The South Carolina Department of Transportation (SCDOT) has selected So-Deep, Inc., for the purpose of providing subsurface utility engineering and utility coordination services, to assist with the development of the Widening of US 378 (East Myrtle Beach Highway), from US 52 (North Ronald McNair Boulevard) near Lake City, to SC 41 (Kingsburg Highway) in Kingsburg, located in Florence County Commission District 6.

The project will be funded entirely, through a combination of Florence County's local option sales tax program funds, and State Transportation Infrastructure Bank (STIB) funds.

Negotiated Fee Estimate: \$900,923.97

Recommended By:

Robert L. Pratt
Signature & Title

2/11/08
Date

Division Director Approval:

JW John W. Pratt
Signature

2/12/08
Date

Secretary Approval:

HOB Jim House
Date

SCDOT COMMISSION AGENDA TRANSMITTAL FORM

For Commission Meeting of: February 21, 2008

 RATIFICATION

 APPROVAL

 CERTIFICATION

 X **FOR INFORMATION ONLY**

 CUFF ITEM FOR APPROVAL

DETAILED DESCRIPTION:

The South Carolina Department of Transportation (SCDOT) has selected STV/Ralph Whitehead Associates, for the purpose of providing professional engineering design services, to assist with the development of the Widening of US 76 (West Palmetto Street), from I-95/S-545 (Meadors Road) to SC 403 (South Brockington Street), in Florence County (Commission District 6). The three-and-a-half-mile project will also include the Replacement of a Bridge over Lake Swamp.

The project will be funded entirely, through a combination of Florence County's local option sales tax program funds, and State Transportation Infrastructure Bank (STIB) funds.

Negotiated Fee Estimate: \$1,819,825.49

Recommended By:

Robert L. Hill
Signature & Title
Div. of Preconstruction

2/11/08
Date

Division Director Approval:

Long
Signature

2/12/08
Date

Secretary Approval:

H. S. McChesney
Date
2/12/08

SCDOT Commission Agenda Transmittal Form

For Commission Meeting of: February 2008

☒ **RATIFICATION**
☐ **APPROVAL**
☐ **CERTIFICATION**
☐ **FOR INFORMATION ONLY**
☐ **CUFF ITEM FOR APPROVAL**

DETAILED DESCRIPTION:

Extension to provide resurfacing on S-776 (Northwood Drive) for a total of 0.24 miles in Marlboro County. File 35.170801. Funding for this extension will be in the amount of \$30,521.04.

The Marlboro County Transportation Committee requested that this road be resurfaced and provided the funding for it.

In accordance with Code of Laws of South Carolina, 1976, Section 57-1-370 (M) and (N), and SCDOT Standard Specifications for Highway Construction 2007, Section 104.04.

Recommended By:

D. Sheah - Director of Construction 1/29/08
Signature & Title Date

Division Director Approval:

[Signature] 2/1/08
Signature Date

Secretary Approval:

[Signature] 2/5/08
Date

SCDOT Commission Agenda Transmittal Form

For Commission Meeting of: February 2008

- ☒ **RATIFICATION**
- ☐ **APPROVAL**
- ☐ **CERTIFICATION**
- ☐ **FOR INFORMATION ONLY**
- ☐ **CUFF ITEM FOR APPROVAL**

DETAILED DESCRIPTION:

Extension to provide asphalt surface sealing on S-1469 (Shumpert Mill Road) for a total of 2.40 miles in Lexington County. File 32.220701R1 (Lead File 2.220701R1). Funding for this extension will be in the amount of \$34,460.94.

Funding for this extension will come from an underrun in full depth quantities in this contract. Due to the fact that the contractor was actively working on the project, it was determined to be in the best interest of the Department to take advantage of the competitively bid unit prices and extend this work to this contract.

In accordance with Code of Laws of South Carolina, 1976, Section 57-1-370 (M) and (N), and SCDOT Standard Specifications for Highway Construction 2007, Section 104.04.

Recommended By:

DR Shealy - Director of Construction 1/31/08
Signature & Title Date

Division Director Approval:

[Signature] 2/5/08
Signature Date

Secretary Approval:

HB Finehouse 2/7/08
Date

SCDOT Commission Agenda Transmittal Form

For Commission Meeting of: February, 2008

☐ RATIFICATION
☒ APPROVAL
☐ CERTIFICATION
☐ FOR INFORMATION ONLY
☐ CUFF ITEM FOR APPROVAL

DETAILED DESCRIPTION:

Recommendation for the January 8, 2008 Highway Letting

Request for Commission approval for Director of Construction to execute contracts on projects recommended for award.

Recommended By:

D. Shealy - Director of Construction 1/24/08
Signature & Title Date

Division Director Approval:

[Signature] 1/29/08
Signature Date

Secretary Approval:

[Signature] 2/1/08
Signature Date

SOUTH CAROLINA DEPARTMENT OF TRANSPORTATION

DATE : 02/05/08

PAGE : 1

VENDOR RANKING

*(02.036703A) AIKEN COUNTY, SC FILE NO. 02.036703A, STATE PROJECT NO. C-36703, PCN 036703CP01. PROJECT CONSISTS OF ROAD WORK INCLUDING RESURFACING VARIOUS ROADS IN AIKEN COUNTY.

TOTAL LENGTH OF PROJECT: 2.3800 MILES. COMPLETION DATE: 06/30/2008. DBE GOAL: 0.00%.

RANK	VENDOR NO./NAME	LOCATION	TOTAL BID	% OVER LOW BID
1	1SA015	SATTERFIELD CONST. CO., INC.	\$ 250,331.71	0.0000%
2	1TB001	T. B. BULLDOZING, INC.	\$ 296,227.18	18.3339%
3	1BE002	BEAM'S CONTRACTING, INC.	\$ 374,898.06	49.7605%
4	1RE005	REEVES CONSTRUCTION COMPANY	\$ 453,732.76	81.2526%

THIS IS TO CERTIFY THAT THIS IS A TRUE AND CORRECT COPY OF ALL
THE BIDS RECEIVED ON 01/08/08 FOR THIS PROJECT.
CONTRACT ADMINISTRATOR RBA Mack DATE 1/18/08

APPROVED BY: H. B. Limehouse, Jr.
TITLE: Secretary of Transportation

SOUTH CAROLINA DEPARTMENT OF TRANSPORTATION

DATE : 02/05/08

PAGE : 1

VENDOR RANKING

*(05.240802) BAMBERG COUNTY, SC FILE NOS. 05.240802, STATE PROJECT NO. SR08, PCN 036890MT01. PROJECT CONSISTS OF ROAD WORK INCLUDING 2008 SIDEWALK REPAIR - BAMBERG COUNTY

TOTAL LENGTH OF PROJECT: 1.9400 MILES. COMPLETION DATE: 06/30/2008. DBE GOAL: 0.00%.

RANK	VENDOR NO./NAME	LOCATION	TOTAL BID	% OVER LOW BID
1	1QQ001	Q & Q CONSTRUCTION, INC. GRANITEVILLE, SC	\$ 149,625.00	0.0000%
2	1AN015	ANDREW WILLIAMS CONCRETE FINISHING, INC. TAYLORS, SC	\$ 168,990.00	12.9424%
3	1AD003	AOS SPECIALTY CONTRACTORS, INC. COLUMBIA, SC	\$ 192,575.00	28.7051%
4	1SO039	SOUTHERN CONCRETE & CONSTRUCTION INC. ANDERSON, SC	\$ 202,325.00	35.2214%

THIS IS TO CERTIFY THAT THIS IS A TRUE AND CORRECT COPY OF ALL
THE BIDS RECEIVED ON 01/08/08 FOR THIS PROJECT.
CONTRACT ADMINISTRATOR RB Mack DATE 1/18/08

APPROVED BY: H. B. Limehouse, Jr.
TITLE: Secretary of Transportation

SOUTH CAROLINA DEPARTMENT OF TRANSPORTATION

DATE : 02/05/08

PAGE : 1

VENDOR RANKING

*(07.200802R1) ENGINEERING DISTRICT 6, SC FILE NOS. 07.200802, 08.200802, 10.200802, 15.200802, 18.200802, 27.200802, STATE PROJECT NO. PM08, PCN 036807MT01R1, 036808MT01R1, 036809MT01R1, 036810MT01R1, 036811MT01R1, 036812MT01R1. PROJECT CONSISTS OF ROAD WORK INCLUDING 2008 DISTRICT 6 PAVEMENT MARKINGS - BERKELEY, BEAUFORT, CHARLESTON, COLLETON, DORCHESTER, AND JASPER COUNTIES ON VARIOUS ROADS LOCATED IN ENGINEERING DISTRICT 6. ROADS TO BE DETERMINED BY THE DISTRICT ENGINEERING ADMINISTRATOR AFTER THE PROJECT IS LET.

TOTAL LENGTH OF PROJECT: 0.0000 MILES. COMPLETION DATE: 06/30/2008. DBE GOAL: 0.00%.

RANK	VENDOR NO./NAME	LOCATION	TOTAL BID	% OVER LOW BID
1	1PE010	PEEK SERVICE COMPANY, LLC	\$ 221,797.68	0.0000%
2	1OG002	OGLESBY CONSTRUCTION, INC.	\$ 224,243.15	1.1026%
3	1MA038	MAR-KING, INC.	\$ 246,856.88	11.2982%
4	1RO002	ROADMARK CORPORATION	\$ 411,556.20	85.5548%

THIS IS TO CERTIFY THAT THIS IS A TRUE AND CORRECT COPY OF ALL
THE BIDS RECEIVED ON 01/08/08 FOR THIS PROJECT.
CONTRACT ADMINISTRATOR *[Signature]* DATE 1/18/08

APPROVED BY: H. B. Limehouse, Jr.
TITLE: Secretary of Transportation

SOUTH CAROLINA DEPARTMENT OF TRANSPORTATION

DATE : 02/05/08

PAGE : 1

VENDOR RANKING

*(09.240802) CALHOUN COUNTY, SC FILE NOS. 09.240802, STATE PROJECT NO. SR08, PCN 036904MT01. PROJECT CONSISTS OF ROAD WORK INCLUDING 2008 SIDEWALK REPAIR - CALHOUN COUNTY

TOTAL LENGTH OF PROJECT: 1.4300 MILES. COMPLETION DATE: 06/30/2008. DBE GOAL: 0.00%.

RANK	VENDOR NO./NAME	LOCATION	TOTAL BID	% OVER LOW BID
1	1QQ001	Q & Q CONSTRUCTION, INC.	\$ 50,846.00	0.0000%
2	1AD003	AOS SPECIALTY CONTRACTORS, INC.	\$ 61,062.00	20.0920%
3	1SA012	SANITARY PLUMBING CONTRACTORS, INC.	\$ 69,948.00	37.5683%
4	1SO039	SOUTHERN CONCRETE & CONSTRUCTION INC.	\$ 74,730.00	46.9732%
5	1MY001	MYLES CONSTRUCTION CO., INC.	\$ 92,112.00	81.1588%

THIS IS TO CERTIFY THAT THIS IS A TRUE AND CORRECT COPY OF ALL
THE BIDS RECEIVED ON 01/08/08 FOR THIS PROJECT.
CONTRACT ADMINISTRATOR CBP/ack DATE 1/18/08

APPROVED BY: H. B. Limehouse, Jr.
TITLE: Secretary of Transportation

SOUTH CAROLINA DEPARTMENT OF TRANSPORTATION

DATE : 02/05/08

PAGE : 1

VENDOR RANKING

*(14.240802) CLARENDON COUNTY, SC FILE NO. 14.240802, STATE PROJECT NO. SR08, PCN 036905MT01. PROJECT CONSISTS OF ROAD WORK INCLUDING 2008 SIDEWALK REPAIR - CLARENDON COUNTY

TOTAL LENGTH OF PROJECT: 6.7600 MILES. COMPLETION DATE: 06/30/2008. DBE GOAL: 0.00%.

RANK	VENDOR NO./NAME	LOCATION	TOTAL BID	% OVER LOW BID
1	1QQ001	Q & Q CONSTRUCTION, INC.	\$ 146,725.00	0.0000%
2	1MY001	MYLES CONSTRUCTION CO., INC.	\$ 153,680.00	4.7402%
3	1SA012	SANITARY PLUMBING CONTRACTORS, INC.	\$ 186,958.50	27.4210%
4	1SO039	SOUTHERN CONCRETE & CONSTRUCTION INC.	\$ 218,450.00	48.8840%
5	1AD003	AOS SPECIALTY CONTRACTORS, INC.	\$ 234,475.00	59.8058%

THIS IS TO CERTIFY THAT THIS IS A TRUE AND CORRECT COPY OF ALL
THE BIDS RECEIVED ON 01/08/08 FOR THIS PROJECT.
CONTRACT ADMINSTRATOR RB Mack DATE 4/18/08

APPROVED BY: H. B. Limehouse, Jr.
TITLE: Secretary of Transportation

SOUTH CAROLINA DEPARTMENT OF TRANSPORTATION

DATE : 02/05/08

PAGE : 1

VENDOR RANKING

*(21.036987A) FLORENCE COUNTY, SC FILE NOS. 21.170801, 21.036987A, STATE PROJECT NOS. C-36987, MC08, PCN 036495MT01, 036987CP01.
PROJECT CONSISTS OF ROAD WORK INCLUDING RESURFACING VARIOUS ROADS IN FLORENCE COUNTY

TOTAL LENGTH OF PROJECT: 8.8400 MILES. COMPLETION DATE: 07/31/2008. DBE GOAL: 0.00%.

RANK	VENDOR NO./NAME	LOCATION	TOTAL BID	% OVER LOW BID
1	1PA005	PALMETTO PAVING CORPORATION		
2	1CR001	C. R. JACKSON, INC.	\$ 1,347,872.86	0.0000%
3	1WE002	WEAVER CO., INC.	\$ 1,350,509.06	0.1956%
4	1SO006	SOUTHERN ASPHALT, INC.	\$ 1,399,075.25	3.7988%
		CONWAY, SC	\$ 1,534,310.74	13.8320%

THIS IS TO CERTIFY THAT THIS IS A TRUE AND CORRECT COPY OF ALL
THE BIDS RECEIVED ON 01/08/08 FOR THIS PROJECT.
CONTRACT ADMINISTRATOR SPM/ack DATE 1/18/08

APPROVED BY: H. B. Limehouse, Jr.
TITLE: Secretary of Transportation

SOUTH CAROLINA DEPARTMENT OF TRANSPORTATION

DATE : 02/05/08

PAGE : 1

VENDOR RANKING

*(21.199B) FLORENCE COUNTY, SC FILE NO. 21.199B, STATE PROJECT NO. CR21, PCN 032759T. PROJECT CONSISTS OF ROAD WORK INCLUDING ROADWAY IMPROVEMENTS ON S-55 IN FLORENCE COUNTY

TOTAL LENGTH OF PROJECT: 10.6500 MILES. COMPLETION DATE: 11/30/2008. DBE GOAL: 0.00%.

RANK	VENDOR NO./NAME	LOCATION	TOTAL BID	% OVER LOW BID
1	1PA005	PALMETTO PAVING CORPORATION	\$ 1,046,005.72	0.0000%
2	1CR001	C. R. JACKSON, INC.	\$ 1,052,837.74	0.6532%
3	1WE002	WEAVER CO., INC.	\$ 1,120,604.02	7.1317%
4	1PL005	PLOWDEN CONSTRUCTION CO., INC.	\$ 2,396,439.00	129.1038%

THIS IS TO CERTIFY THAT THIS IS A TRUE AND CORRECT COPY OF ALL
THE BIDS RECEIVED ON 01/08/08 FOR THIS PROJECT.
CONTRACT ADMINISTRATOR *[Signature]* DATE 1/18/08

APPROVED BY: H. B. Limehouse, Jr.
TITLE: Secretary of Transportation

SOUTH CAROLINA DEPARTMENT OF TRANSPORTATION

DATE : 02/05/08

VENDOR RANKING

PAGE : 1

*(26.204BR1) Horry County, SC File No. 26.204BR1, FAP No. SA26(003), PCN 032960RR1. Project consists of road work including intersection improvements at US 701 and SC 410 in Horry County.

TOTAL LENGTH OF PROJECT: 0.6220 miles. COMPLETION DATE: 10/31/2008. DBE GOAL: 4.00%.

RANK	VENDOR NO./NAME	LOCATION	TOTAL BID	% OVER LOW BID
1	1WE002	WEAVER CO., INC.		
2	1SO006	SOUTHERN ASPHALT, INC.	\$ 1,024,772.46	0.0000%
3	1LD001	L. DEAN WEAVER CONST. CO., INC.	\$ 1,120,061.04	9.2985%
4	1PA005	PALMETTO PAVING CORPORATION	\$ 1,162,664.46	13.4559%
5	1LL003	L & L CONTRACTORS, INC.	\$ 1,174,655.42	14.6260%
6	1BO002	BOGGS PAVING, INC.	\$ 1,223,314.52	19.3743%
		MONROE, NC	\$ 1,250,093.82	21.9875%

THIS IS TO CERTIFY THAT THIS IS A TRUE AND CORRECT COPY OF ALL
THE BIDS RECEIVED ON 01/08/08 FOR THIS PROJECT.
CONTRACT ADMINISTRATOR CB Mack DATE 1/18/08

APPROVED BY: H. B. Limehouse, Jr.
TITLE: Secretary of Transportation

SOUTH CAROLINA DEPARTMENT OF TRANSPORTATION

DATE : 02/05/08

VENDOR RANKING

PAGE : 1

*(36.170801) NEWBERRY COUNTY, SC FILE NO. 36.170801, STATE PROJECT NO. MC08, PCN 036480MT01. PROJECT CONSISTS OF ROAD WORK INCLUDING RESURFACING VARIOUS ROADS IN NEWBERRY COUNTY.

TOTAL LENGTH OF PROJECT: 2.9900 MILES. COMPLETION DATE: 07/31/2008. DBE GOAL: 0.00%.

RANK	VENDOR NO./NAME	LOCATION	TOTAL BID	% OVER LOW BID
1	1FR001	F & R ASPHALT, INC.		
2	1SA015	SATTERFIELD CONST. CO., INC.	\$ 387,905.73	0.0000%
3	1SL002	SLOAN CONSTRUCTION CO., INC.	\$ 416,732.78	7.4315%
		EASLEY, SC	\$ 568,063.82	46.4438%
		GREENWOOD, SC		
		DUNCAN, SC		

THIS IS TO CERTIFY THAT THIS IS A TRUE AND CORRECT COPY OF ALL
THE BIDS RECEIVED ON 01/08/08, FOR THIS PROJECT.
CONTRACT ADMINISTRATOR Donna DATE 1/15/08

APPROVED BY: H. B. Limehouse, Jr.
TITLE: Secretary of Transportation

SOUTH CAROLINA DEPARTMENT OF TRANSPORTATION

DATE : 02/05/08

PAGE : 1

VENDOR RANKING

*(38.240802) ORANGEBURG COUNTY, SC FILE NO. 38.240802, STATE PROJECT NO. SR08, PCN 036891MT01. PROJECT CONSISTS OF ROAD WORK INCLUDING 2008 SIDEWALK REPAIR - ORANGEBURG COUNTY

TOTAL LENGTH OF PROJECT: 4.9500 MILES. COMPLETION DATE: 06/30/2008. DBE GOAL: 0.00%.

RANK	VENDOR NO./NAME	LOCATION	TOTAL BID	% OVER LOW BID
1	1QQ001	Q & Q CONSTRUCTION, INC.	\$ 134,955.00	0.0000%
2	1AD003	AOS SPECIALTY CONTRACTORS, INC.	\$ 149,300.00	10.6295%
3	1MY001	MYLES CONSTRUCTION CO., INC.	\$ 160,745.00	19.1101%
4	1AN015	ANDREW WILLIAMS CONCRETE FINISHING, INC.	\$ 190,940.00	41.4842%
5	1SO039	SOUTHERN CONCRETE & CONSTRUCTION INC.	\$ 219,900.00	62.9432%

THIS IS TO CERTIFY THAT THIS IS A TRUE AND CORRECT COPY OF ALL
THE BIDS RECEIVED ON 01/08/08 FOR THIS PROJECT.
CONTRACT ADMINISTRATOR CB Mark DATE 1/15/08

APPROVED BY: H. B. Limehouse, Jr.
TITLE: Secretary of Transportation

SOUTH CAROLINA DEPARTMENT OF TRANSPORTATION

DATE : 02/05/08

PAGE : 1

VENDOR RANKING

*(38.240803) ORANGEBURG COUNTY, SC FILE NO. 38.240803, STATE PROJECT NO. SR08, PCN 036892MT01. PROJECT CONSISTS OF ROAD WORK INCLUDING 2008 SIDEWALK REPAIR - ORANGEBURG COUNTY

TOTAL LENGTH OF PROJECT: 6.5500 MILES. COMPLETION DATE: 06/30/2008. DBE GOAL: 0.00%.

RANK	VENDOR NO./NAME	LOCATION	TOTAL BID	% OVER LOW BID
1	1QQ001	Q & Q CONSTRUCTION, INC.		
2	1MY001	MYLES CONSTRUCTION CO., INC.		
3	1AD003	AOS SPECIALTY CONTRACTORS, INC.		
4	1SO039	SOUTHERN CONCRETE & CONSTRUCTION INC.		
5	1AN015	ANDREW WILLIAMS CONCRETE FINISHING, INC.		
		GRANITEVILLE, SC	\$ 82,150.00	0.0000%
		SPARTANBURG, SC	\$ 96,190.00	17.0907%
		COLUMBIA, SC	\$ 114,195.00	39.0079%
		ANDERSON, SC	\$ 115,450.00	40.5356%
		INCTAYLORS, SC	\$ 154,560.00	88.1436%

THIS IS TO CERTIFY THAT THIS IS A TRUE AND CORRECT COPY OF ALL
THE BIDS RECEIVED ON 01/08/08 FOR THIS PROJECT.
CONTRACT ADMINISTRATOR *[Signature]* DATE 1/18/08

APPROVED BY: H. B. Limehouse, Jr.
TITLE: Secretary of Transportation

SOUTH CAROLINA DEPARTMENT OF TRANSPORTATION

DATE : 02/05/08

PAGE : 1

VENDOR RANKING

*(44.036603A) UNION COUNTY, SC FILE NO. 44.036603A, STATE PROJECT NO. MC08, PCN 036603CP01. PROJECT CONSISTS OF ROAD WORK INCLUDING RESURFACING VARIOUS ROADS IN UNION COUNTY.

TOTAL LENGTH OF PROJECT: 3.9100 MILES. COMPLETION DATE: 07/31/2008. DBE GOAL: 0.00%.

RANK	VENDOR NO./NAME	LOCATION	TOTAL BID	% OVER LOW BID
1	1FR001	F & R ASPHALT, INC.		
2	1BO002	BOGGS PAVING, INC.	\$ 436,736.61	0.0000%
3	1GR028	GRANITE CONTRACTING, LLC	\$ 526,974.40	20.6618%
4	1SL002	SLOAN CONSTRUCTION CO., INC.	\$ 537,906.45	23.1650%
		DUNCAN, SC	\$ 543,952.29	24.5493%

THIS IS TO CERTIFY THAT THIS IS A TRUE AND CORRECT COPY OF ALL
THE BIDS RECEIVED ON 01/08/08 FOR THIS PROJECT.
CONTRACT ADMINISTRATOR CB Mack DATE 1/15/08

APPROVED BY: H. B. Limehouse, Jr.
TITLE: Secretary of Transportation

SOUTH CAROLINA DEPARTMENT OF TRANSPORTATION

DATE : 02/05/08

PAGE : 1

VENDOR RANKING

*(46.036700A) YORK COUNTY, SC FILE NO. 46.036700A, FAP NO. RPIB(040), PCN 036700BR01. PROJECT CONSISTS OF BRIDGE WORK INCLUDING CLEANING AND PAINTING OF VARIOUS BRIDGES ON I-77.

TOTAL LENGTH OF PROJECT: 0.0000 MILES. COMPLETION DATE: 07/31/2008. DBE GOAL: 0.00%.

RANK	VENDOR NO./NAME	LOCATION	TOTAL BID	% OVER LOW BID
1	1SE005	SEMINOLE EQUIPMENT, INC.		
2	1VH001	TARPON SPRINGS, FL	\$ 925,300.00	0.0000%
3	1KL001	V. H. P. ENTERPRISES, INC.	\$ 978,740.00	5.7754%
4	1PO007	KLICOS PAINTING CO., INC.	\$ 983,786.00	6.3208%
5	1NO004	BALTIMORE, MD	\$ 989,000.00	6.8843%
6	1MJ001	POSEIDON CONSTRUCTION, INC.	\$ 1,129,600.00	22.0793%
7	1SA003	NORTH STAR PAINTING CO, INC.	\$ 1,458,206.00	57.5928%
8	1AB005	M & J CONSTR. CO. OF PINELLAS CNTY	\$ 1,961,999.78	112.0393%
		TARPON SPRINGS, FL	\$ 2,793,200.00	201.8697%
		SAFFO CONTRACTORS, INC.		
		WILMINGTON, NC		
		PRIOR LAKE, MN		

THIS IS TO CERTIFY THAT THIS IS A TRUE AND CORRECT COPY OF ALL
THE BIDS RECEIVED ON 01/08/08 FOR THIS PROJECT.
CONTRACT ADMINISTRATOR ELB Mark DATE 1/18/08

APPROVED BY: H. B. Limehouse, Jr.
TITLE: Secretary of Transportation

SOUTH CAROLINA DEPARTMENT OF TRANSPORTATION

DATE : 02/05/08

PAGE : 1

VENDOR RANKING

*(46.036843A) YORK COUNTY, SC FILE NO. 46.036843A, STATE PROJECT NO. MC08, PCN 036843CP01. PROJECT CONSISTS OF ROAD WORK INCLUDING RESURFACING VARIOUS ROADS IN YORK COUNTY.

TOTAL LENGTH OF PROJECT: 6.3900 MILES. COMPLETION DATE: 09/30/2008. DBE GOAL: 0.00%.

RANK	VENDOR NO./NAME	LOCATION	TOTAL BID	% OVER LOW BID
1	1RE010	REA CONTRACTING, LLC		
2	1BO002	BOGGS PAVING, INC.	\$ 1,083,470.69	0.0000%
3	1SL002	SLOAN CONSTRUCTION CO., INC.	\$ 1,099,560.92	1.4851%
4	1GR028	GRANITE CONTRACTING, LLC	\$ 1,116,183.10	3.0192%
5	1BL011	BLYTHE CONSTRUCTION, INC.	\$ 1,196,364.20	10.4196%
		CHARLOTTE, NC	\$ 1,350,138.09	24.6123%

THIS IS TO CERTIFY THAT THIS IS A TRUE AND CORRECT COPY OF ALL
THE BIDS RECEIVED ON 01/08/08 FOR THIS PROJECT.
CONTRACT ADMINSTRATOR CE Mark DATE 1/18/08

APPROVED BY: H. B. Limehouse, Jr.
TITLE: Secretary of Transportation

SOUTH CAROLINA DEPARTMENT OF TRANSPORTATION

DATE : 02/05/08

PAGE : 1

VENDOR RANKING

*(47.035915A) STATEWIDE COUNTY, SC FILE NOS. 47.035915A, FAP NO. PM88(085), PCN 035915PM01. PROJECT CONSISTS OF REMOVING EXISTING, SURFACE MOUNTED MARKERS AND LENSES IN SNOWPLOWABLE MARKERS, AND PROVIDING AND APPLYING NEW SURFACE MOUNTED RAISED, MARKERS AND REPLACEMENT LENSES FOR SNOWPLOWABLE MARKERS ON A, TOTAL OF 348.5 MILES OF INTERSTATE ROUTES LOCATED NORTHWEST, OF A LINE ALONG I-20 AND I-95 (NOT INCLUDING THESE TWO, ROUTES) FROM THE GEORGIA STATE LINE TO THE NORTH CAROLINA STATE LINE IN THE COUNTIES LISTED ABOVE.

TOTAL LENGTH OF PROJECT: 348.5000 MILES. COMPLETION DATE: 06/30/2008. DBE GOAL: 0.00%.

RANK	VENDOR NO./NAME	LOCATION	TOTAL BID	% OVER LOW BID
1	1AK001	AKCA, INC.	\$ 227,900.00	0.0000%
2	1PE010	PEEK SERVICE COMPANY, LLC	\$ 257,715.00	13.0825%
3	1RO002	ROADMARK CORPORATION	\$ 265,818.40	16.6382%
4	1OG002	OGLESBY CONSTRUCTION, INC.	\$ 316,607.65	38.9239%

THIS IS TO CERTIFY THAT THIS IS A TRUE AND CORRECT COPY OF ALL
THE BIDS RECEIVED ON 01/08/08 FOR THIS PROJECT.
CONTRACT ADMINISTRATOR H. B. Limehouse, Jr. DATE 4/12/08

APPROVED BY: H. B. Limehouse, Jr.
TITLE: Secretary of Transportation

SOUTH CAROLINA DEPARTMENT OF TRANSPORTATION

DATE : 02/05/08

PAGE : 1

VENDOR RANKING

*(47.035916A) STATEWIDE COUNTY, SC FILE NO. 47.035916A, FAP NO. PM88(086), PCN 035916PM01. PROJECT CONSISTS OF REMOVING EXISTING, SURFACE MOUNTED MARKERS AND PROVIDING AND APPLYING NEW, SURFACE MOUNTED RAISED MARKERS ON A TOTAL OF 490.8 MILES OF, INTERSTATE ROUTES LOCATED SOUTHEAST OF A LINE ALONG I-20 AND, I-95 (INCLUDING THESE TWO ROUTES) FROM THE GEORGIA STATE, LINE TO THE NORTH CAROLINA STATE LINE IN THE COUNTIES LISTED, ABOVE.

TOTAL LENGTH OF PROJECT: 490.8000 MILES. COMPLETION DATE: 06/30/2008. DBE GOAL: 0.00%.

RANK	VENDOR NO./NAME	LOCATION	TOTAL BID	% OVER LOW BID
1	1PE010	PEEK SERVICE COMPANY, LLC	\$ 322,158.50	0.0000%
2	1AK001	AKCA, INC.	\$ 341,900.00	6.1279%
3	1RO002	ROADMARK CORPORATION	\$ 343,254.50	6.5483%
4	1OG002	OGLESBY CONSTRUCTION, INC.	\$ 378,868.50	17.6031%
5	1CA036	CAROLINA PAVEMENT MARKINGS, INC.	\$ 435,406.25	35.1528%

THIS IS TO CERTIFY THAT THIS IS A TRUE AND CORRECT COPY OF ALL
THE BIDS RECEIVED ON 01/08/08 FOR THIS PROJECT.
CONTRACT ADMINSTRATOR [Signature] DATE 7/18/08

APPROVED BY: H. B. Limehouse
TITLE: Secretary of Transp

SOUTH CAROLINA DEPARTMENT OF TRANSPORTATION

DATE : 02/05/08

PAGE : 1

VENDOR RANKING

*(07.370803R1) BEAUFORT, BERKELEY & CHARLESTON COUNTIES, SC FILE NOS. 07.370803, 08.370803, 10.370804, STATE PROJECT NO. CB08, PCN 036948MT01R1, 036949MT01R1, 036950MT01R1. PROJECT CONSISTS OF ROAD WORK INCLUDING 2008 CATCH BASIN REPAIRS - BEAUFORT, BERKELEY, AND CHARLESTON COUNTIES

TOTAL LENGTH OF PROJECT: 57.8700 MILES. COMPLETION DATE: 06/30/2008. DBE GOAL: 0.00%.

RANK	VENDOR NO./NAME	LOCATION	TOTAL BID	% OVER LOW BID
1	1SO039	SOUTHERN CONCRETE & CONSTRUCTION INC.	\$ 471,210.90	0.0000%
2	1AD003	AOS SPECIALTY CONTRACTORS, INC.	\$ 478,484.50	1.5436%

THIS IS TO CERTIFY THAT THIS IS A TRUE AND CORRECT COPY OF ALL
THE BIDS RECEIVED ON 01/08/08 FOR THIS PROJECT.
CONTRACT ADMINISTRATOR [Signature] DATE 1/18/08

APPROVED BY: H. B. Limehouse, Jr.
TITLE: Secretary of Transportation



SCDOT COMMISSION AGENDA
TRANSMITTAL FORM

For Commission Meeting of: February 21, 2008

- RATIFICATION
- X APPROVAL
- CERTIFICATION
- FOR INFORMATION ONLY
- CUFF ITEM FOR APPROVAL

DETAILED DESCRIPTION:

Request Commission approval of the additions, deletions and corrections to the State Highway System as shown on the attached pages.

Recommended By:

JC Wata
Deputy State Highway Engineer

2-6-08
Date

Division Director Approval:

Long
State Highway Engineer

2-8-08
Date

Secretary Approval:

H. B. Finthorne

2/7/08
Date

Removal of Roads From State Highway Secondary System

The Department recommends Commission approval for the removal of certain sections of secondary roads from the State Highway Secondary System. These sections of roads may be removed for one of the following reasons:

1. Abandonment of Relocated Section of Highway
2. Deletions and Removal of Roads from State Secondary System - Roads may be deleted and removed from secondary system by exchanging for equal or less mileage or roads, which have a higher traffic importance. Ownership reverts to local government having jurisdiction (city or county). Approval of deletion or removal by local government is not required.
3. Abandonment of Right-of-way - Right-of-way may be abandoned if it is determined that the right-of-way is not required for right-of-way proposes or if the right-of-way is not needed for Department purposes.
4. Court Order

Correction of Description of State Highways

The Department recommends Commission approval of the correction of the description of sections of State Highway previously added to the State Highway System. The description of roads currently in the State Highway Secondary System may be changed for relocation purposes, to revise the description of the termini to show what was actually constructed by contract, county line changes, or a change in the secondary road number.

Additions to State Highway Secondary System

The Department recommends Commission approval to add sections of road to the State Highway Secondary System for construction and maintenance. The Department may add roads to the State Highway Secondary System by request of the County Transportation Committees contingent on mileage being available under the current mileage cap. Roads may be added to the State Secondary System by the construction of a new roadway, accepting existing county/city roads into our Secondary System by the swap method, or by county line changes. Roads added to the State Highway System must be constructed to Department standards or reviewed for compliance with Department standards.

Rescind Action Adding Roads to State Highway Secondary System

The Department recommends the Commission rescind its previous actions adding roads to the State Highway Secondary System for construction and maintenance. The Department may rescind action on roads, which have not been constructed and formally accepted into the State Highway Secondary System. Roads may be rescinded due to right-of-way being unavailable, problems arising during construction, or funding issues.

Transfer of Road between Secondary and Primary Systems

The Department recommends Commission approval to transfer sections of road from the Secondary System to the Primary System, or vice versa. Pursuant to the provisions of Section 57-5-50 of the Code-of-Laws of South Carolina, 1976, the Commission may transfer any route or section of route from the state highway secondary system to the state highway primary system, or vice versa, when, in its judgment, such transfer is advisable to better serve the traveling public.

Detailed information concerning each of these requests is attached.

REMOVAL OF ROADS FROM THE STATE HIGHWAY SECONDARY SYSTEM

It is recommended the Commission remove the following section of road from the State Highway System as follows:

Addition Number

Description

Anderson County

(Commissioner Carnell – District #3)

Portion of 242	Section of Road, in the Town of Starr From, 0.02 mile North of S-83 Northerly to a cul-de-sac. -approximately 0.18 mile (Designated S-242) (Added to System 4/19/1951) (1 st Revision 7/19/2001) (2 nd Revision 7/19/2007)
----------------	--

Note: The above road removal was requested by the Town of Starr who will accept maintenance responsibility for this section of road and qualifies under the abandonment of Right-of-Way portion of the law.

Present Mileage	874.60
Change:	(0.18)
New Mileage:	874.42
New Cap:	874.42

REMOVAL OF ROADS FROM THE STATE HIGHWAY SECONDARY SYSTEM

It is recommended the Commission remove the following section of road from the State Highway System as follows:

Addition Number

Description

Beaufort County

(Commissioner Taylor – District #2)

Portion of 167

Sycamore Street in Beaufort, From Lovejoy Street to 0.02 mile North of S-229 (Morris Street)
-approximately 0.08 mile
(Designated S-167)
(Added to System 4/15/1954)
(1st Revision 9/16/1954)
(Portion Removed 1/22/2004)

Portion of 229

Morris Street in Beaufort, From S-167 (Sycamore Street) to 0.02 mile East of S-255 (Palmetto Street)
-approximately 0.14 mile
(Designated S-229)
(Added to System 9/20/1956)

Portion of 255

Palmetto Street in Beaufort, From US-21 (Boundary Street) to 0.02 mile North of S-229 (Morris Street)
-approximately 0.14 mile
(Designated S-255)
(Added to System 9/19/1957)

Note: The above road removals were requested by the City of Beaufort who will accept maintenance responsibility for these sections of roads and they qualified under the abandonment of Right-of-Way portion of the law.

Present Mileage

400.21

Change:

(0.36)

New Mileage:

399.85

New Cap:

399.85

REMOVAL OF ROADS FROM THE STATE HIGHWAY SECONDARY SYSTEM

It is recommended the Commission remove the following section of road from the State Highway System as follows:

Addition Number

Description

Darlington County

(Commissioner Jones – District #5)

611	Drives at the Washington Street School adjacent to Hartsville, From road S-155 -approximately 0.15 mile (Designated S-611) (Added to System 6/17/1965)
-----	---

Note: The above road removal was requested by the Darlington County School District who will accept maintenance responsibility for this section of road and it qualified under the abandonment of Right-of-Way portion of the law.

Present Mileage	848.12
Change:	(0.15)
New Mileage:	847.97
New Cap:	847.97

REMOVAL OF ROADS FROM THE STATE HIGHWAY SECONDARY SYSTEM

It is recommended the Commission remove the following section of road from the State Highway System as follows:

Addition Number

Description

Fairfield County

(Commissioner Jones – District #5)

Portion of 271	Section of Road From a point 0.25 mile West of S-20-22 Westerly -approximately 0.67 mile (Designated S-346) (Added to System 1/18/1962) (Portion Removed 7/27/2006)
----------------	---

Note: The above road removals were requested by Fairfield County who will accept maintenance responsibility for these sections of road and they qualified under the abandonment of Right-of-Way portion of the law.

Present Mileage	523.39
Change:	(0.67)
New Mileage:	522.72
New Cap:	522.72

REMOVAL OF ROADS FROM THE STATE HIGHWAY SECONDARY SYSTEM

It is recommended the Commission remove the following section of road from the State Highway System as follows:

Addition Number

Description

Horry County

(Commissioner Young – District #1)

922	Smith-Jones Drive in and adjacent to Conway from U.S. Route 378 to U.S. Route 378 -approximately 0.27 mile (Designated S-922) (Added to System 3/15/1973)
-----	---

Note: The above road removal was requested by the City of Conway who will accept maintenance responsibility for this section of road and it qualified under the abandonment of Right-of-Way portion of the law.

Present Mileage	964.79
Change:	(0.27)
New Mileage:	964.52
New Cap:	964.52

REVISION OF DESCRIPTION OF ROAD ADDED TO THE STATE HIGHWAY SYSTEM

It is recommended the Commission correct the descriptions of sections of State Highway previously added to the State Highway System to read as follows:

Addition Number

Description

Lexington County

(Commissioner Taylor – District #2)

381

Moffatt Street, From S-153 (N. Lucas St) at its junction with U.S 378 in West Columbia, Northeasterly and Southerly to an end.
-approximately 0.31 mile
(Designated S-381)
(Added to System 5/21/1953)

Note: The above road revision is being requested to show what is being maintained by SCDOT per field inventory of road.

Present Mileage	1212.78
Change:	(0.05)
New Mileage:	1212.73
New Cap:	1212.73

REMOVAL OF ROADS FROM THE STATE HIGHWAY SECONDARY SYSTEM

It is recommended the Commission remove the following section of road from the State Highway System as follows:

Addition Number

Description

Richland County

(Commissioner Stevenson – District #6)

Potion of 243	A Spur Road, From Road No. 15 (Stadium Road) to S-398 (Market Street) -approximately 0.27 mile (Designated S-243) (Added to System 3/15/1951)
---------------	--

Note: The above road removal was requested by the City of Columbia who will accept maintenance responsibility for this section of road and it qualified under the abandonment of Right-of-Way portion of the law.

ADDITION OF ROADS TO STATE HIGHWAY SECONDARY SYSTEM

It is recommended the Commission add the following sections of road to the State Highway System as follows:

Addition Number

Description

Richland County

(Commissioner Taylor – District #2)

3049

A section of Road, Atlantic Drive in Columbia From, S-833 (Canal Drive) to Bentley Drive.
-approximately 0.14 mile
(Designated S-834)

Note: The above addition is being recommended to show what was constructed by file 40.10981 and per field inventory.

Present Mileage	1,269.10
Change:	(0.13)
New Mileage:	1268.97
New Cap:	1268.97

NOTICE: ABANDONMENT OF SECTION OF RELOCATED HIGHWAY

Old Road Number

Description

Chester County

(Commissioner Jones – District #5)

SC-99

A section of Road, From new location of SC-99 Northerly to end at Rail Road Tracks; Also a section of Road, From Old Location of SC-99 Southerly to end.
-approximately 0.48 mile

Note: SC-99 was Relocated by File 12.606

S-56

A section of Road, From new location of S-56 to end.
-approximately 0.25 miles

Note: S-56 was Relocated by File 12.607

NOTICE: ABANDONMENT OF SECTION OF RELOCATED HIGHWAY

Old Road Number

Description

Fairfield County

(Commissioner Jones – District #5)

SC-34

A section of Road, From new location of SC-34 Northerly to end
-approximately 0.27 mile

Note: SC-34 was Relocated by File 20.506

SCDOT Commission Agenda Transmittal Form

For Commission Meeting of: February 11, 2008

- ☒ **RATIFICATION**
- ☐ **APPROVAL**
- ☐ **CERTIFICATION**
- ☐ **FOR INFORMATION ONLY**
- ☐ **CUFF ITEM FOR APPROVAL**

DETAILED DESCRIPTION:

The attached report includes detailed information regarding work requests received by SCDOT during the period from January 1, 2008 - January 31, 2008. This includes requests meeting criteria described in SC Code of Laws Section 57-1-370 (N). The requests are separated into three categories and sorted by Congressional Districts. The three categories are approved, not approved and pending.

Recommended By:

David B. for J. F. da, DOM
Signature & Title

Date

Division Director Approval:

[Signature]
Signature

Date

Secretary Approval:

[Signature]

Date


2/12/08

2/12/08

Commission Report

February 11, 2008

I have reviewed the attached report and certify that it is a compilation of the individual reports certified by the districts.

 for JJ Feda

James J. Feda, Jr.
Director of Maintenance

Commission 370 (N) Summary Report

2/11/2008

Approved					
Congressional District	Construction	Curb Cuts	New Signals	Bike Lanes	Resurfacing
1		9			
2		8	2		
3		14	1		
4		6			
5		8			1
6		10			
Not Approved					
Congressional District	Construction	Curb Cuts	New Signals	Bike Lanes	Resurfacing
1	1		2		
2		1	1		
3	1				2
4					
5			1		
6					
Received and in Pending Status					
Congressional District	Construction	Curb Cuts	New Signals	Bike Lanes	Resurfacing
1	2		2		
2		3	5		6
3		2	4		
4			5		
5		5			
6	1	5	7		

Commission 370 (N) Report

2/11/2008

Commission 370 (N) Items recommended for approval based on approved objective and quantifiable factors

Req.#	Cong Dist	County	Request Type	Requestor	Reported Date	Type	Route	Road Name	Meets Criteria	
322802	1	CHARLESTON	Curb Cuts	JANE LAREAU	1/4/2008	SC	700	MAYBANK HIGHWAY	Y	
324038	1	HORRY	Curb Cuts	CAROLINA SITE DESIGN	1/11/2008	SC	905	HWY 905 2680	Y	
325942	1	CHARLESTON	Curb Cuts	ISSAC HORLBACK	1/23/2008	US	17	US-17 NORTH	Y	
325952	1	CHARLESTON	Curb Cuts	WILLIAM STRICKLAND	1/25/2008	SC	165	SC 165	Y	
326361	1	HORRY	Curb Cuts	BELLAMY & ASSOCIATES	1/29/2008	SC	544	HWY 544 2640	Y	
326640	1	HORRY	Curb Cuts	SBA INVESTMENTS/ CAROLINA SITE DESIGN	1/30/2008	SC	90	HWY 90 2680	Y	
326973	1	HORRY	Curb Cuts	JESSE LIVINGSTON	1/31/2008	SC	90	HWY 90 2640	Y	
327835	1	BERKELEY	Curb Cuts	DON WINNINGHAM	1/28/2008	US	17	US-17 ALT	Y	
327839	1	BERKELEY	Curb Cuts	CATALYST DEVELOPMENT	1/29/2008	US	176	US 176	Y	

Commission 370 (N) Items not recommended for approval

Req.#	Cong Dist	County	Request Type	Requestor	Reported Date	Type	Route	Road Name	Meets Objective	Justification
328169	1	CHARLESTON	Construction Projects	JOHN BRYANT	1/25/2008	SC	700	MAYBANK HIGHWAY	N	THIS INTERSECTION IS IN THE LIMITS OF THE SC 700 (MAYBANK HIGHWAY) IMPROVEMENT PROJECT BY CHARLESTON COUNTY ROADWISE.
322655	1	HORRY	Traffic Signals	ROGER MUNNERLYN	1/3/2008	US	17	HWY. 17 BYPASS	N	THERE IS ALREADY A SIGNAL AT THE NORTH INTERSECTION OF S-1143 AND US -17. DO NOT RECOMMEND A SIGNAL NOW SINCE THE VOLUMES DO NOT SUPPORT A SIGNAL. IF EASTPORT DEVELOPES WE WILL LOOK INTO IT AGAIN.
322843	1	GEORGETOWN	Traffic Signals	JACK WILLIAMS	1/4/2008	US	17	HIGHMARKET STREET	N	RECOMMEND STUDY - DO NOT RECOMMEND TRAFFIC SIGNAL. INTERSECTION IS TOO CLOSE TO THE INTERSECTION OF MCDONALD ROAD WHICH IS SIGNALIZED. THERE ARE CONNECTING ROADS OVER TO MCDONALD ROAD FROM WEST VIRGINIA ROAD. SEE LETTER DATED 1-31-08. RECOMMEND RELOCATING STOP LIMIT LINE ON WEST VIRGINIA ROAD APPROACH.

Commission 370 (N) Items received and are in a pending status

Req.#	Cong Dist	County	Request Type	Requestor	Reported Date	Type	Route	Road Name	Meets Objective	Status
324053	1	CHARLESTON	Construction Projects	JOSEPH P. RILEY, JR.	1/11/2008	S	273	ELLIS ST.		UNDER INVESTIGATION
326028	1	GEORGETOWN	Construction Projects	WACCAMAW REGIONAL COUNCIL OF GOVERNMENTS	1/25/2008	US	17	US HWY. 17-N		UNDER INVESTIGATION
326015	1	CHARLESTON	Traffic Signals	MARK SHANNON	1/25/2008					UNDER INVESTIGATION
326224	1	DORCHESTER	Traffic Signals	CAPTAIN SCOTT BRAUN	1/28/2008	SC	642	DORCHESTER ROAD		UNDER INVESTIGATION

Commission 370 (N) Report

2/11/2008

Commission 370 (N) Items recommended for approval based on approved objective and quantifiable factors

Req.#	Cong Dist	County	Request Type	Requestor	Reported Date	Type	Route	Road Name	Meets Criteria
323426	2	RICHLAND	Curb Cuts	JEANETTE JOHNSON	1/8/2008	US	21	WILSON BLVD	Y
323780	2	LEXINGTON	Curb Cuts	WALTER MALLARD	1/10/2008	US	378	SUNSET BLVD	Y
323926	2	JASPER	Curb Cuts	GEORGE BROWN	1/11/2008	SC	336	TILLMAN ROAD	Y
324280	2	LEXINGTON	Curb Cuts	CRAIG CRAWFORD	1/14/2008	SC	3	WHETSTONE RD.	Y
326174	2	LEXINGTON	Curb Cuts	A. S. HARPE, II	1/28/2008	SC	60	LAKE MURRAY BLVD	Y
326357	2	LEXINGTON	Curb Cuts	JUSTIN STRICKLAND	1/29/2008	US	378	SUNSET BLVD	Y
326453	2	LEXINGTON	Curb Cuts	FRANKIE LAWSON	1/24/2008	SC	245	NORTH LEE ST.	Y
326817	2	RICHLAND	Curb Cuts	K. REALTY DEVELOPMENT, INC - GEORGE LEE	1/30/2008	US	1	TWO NOTCH RD	Y
322460	2	LEXINGTON	Traffic Signals	JASON RAUCH	1/2/2008	SC	35	12TH ST. EXTENSION	Y
326822	2	RICHLAND	Traffic Signals	SAWYER	1/31/2008	US	1	TWO NOTCH RD	Y

Commission 370 (N) Items not recommended for approval

Req.#	Cong Dist	County	Request Type	Requestor	Reported Date	Type	Route	Road Name	Meets Objective	Justification
325221	2	BARNWELL	Curb Cuts	HOWARD SMITH	1/17/2008	SC	64	PATTERSON STREET	N	DRIVEWAY TO BE INSTALLED UNDER ENCROACHMENT PERMIT # 54787
326729	2	LEXINGTON	Traffic Signals	CHIP HUGGINS	1/30/2008	S	757	HARBISON BLVD.	N	LEFT TURN SIGNAL NOT RECOMMENDED DUE TO THE PROXIMITY AND CONGESTION BETWEEN PARK TERRACE AND COLUMBIANA DRIVE INTERSECTIONS.

Commission 370 (N) Items received and are in a pending status

Req.#	Cong Dist	County	Request Type	Requestor	Reported Date	Type	Route	Road Name	Meets Objective	Status
323449	2	RICHLAND	Resurfacing	BRYAN COOPER	1/8/2008	S	1047	MICKLE RD		UNDER INVESTIGATION
324649	2	RICHLAND	Resurfacing	BILL LAROK	1/16/2008	S	1837	STEWART STREET		UNDER INVESTIGATION
325168	2	RICHLAND	Resurfacing	BRIAN JOHNSON	1/22/2008	S	241	EDISTO AVE		UNDER INVESTIGATION
326712	2	RICHLAND	Resurfacing	MARY STOKES	1/30/2008	S	2488	CONNERS ST		UNDER INVESTIGATION
326803	2	RICHLAND	Resurfacing	PERRY LONY	1/31/2008	S	241	EDISTO AVE		UNDER INVESTIGATION
326882	2	RICHLAND	Resurfacing	ELLEN STEPHENS	1/31/2008	S	248	HEATHERWOOD RD		UNDER INVESTIGATION
324477	2	RICHLAND	Curb Cuts	HENRIETTA SMITH	1/15/2008	SC	48	BLUFF RD		UNDER INVESTIGATION
325293	2	BEAUFORT	Curb Cuts	ROBERT LAUDER	1/22/2008	US	21	SEA ISLAND PARKWAY		UNDER INVESTIGATION
326527	2	JASPER	Curb Cuts	DAVID WEBBER	1/30/2008	US	278	GRAYS HIGHWAY		UNDER INVESTIGATION
323747	2	RICHLAND	Traffic Signals	JIMMY SHARP	1/10/2008	SC	555	FARROW ROAD		UNDER INVESTIGATION
323855	2	LEXINGTON	Traffic Signals	NANNETTE GUEST	1/10/2008	S	169	BELO RD.		UNDER INVESTIGATION
325305	2	LEXINGTON	Traffic Signals	SENATOR JAKE KNOTTS	1/8/2008	US	1	AUGUSTA RD.	N	UNDER INVESTIGATION
326395	2	LEXINGTON	Traffic Signals	DEBORAH ROBERTS	1/29/2008	S	1910	MCLEE RD.		UNDER INVESTIGATION
326556	2	LEXINGTON	Traffic Signals	SENATOR JAKE KNOTTS	1/8/2008	S	68	CORLEY MILL RD.	N	UNDER INVESTIGATION

Commission 370 (N) Items recommended for approval based on approved objective and quantifiable factors

Req.#	Cong Dist	County	Request Type	Requestor	Reported Date	Type	Route	Road Name	Meets Criteria
322880	3	ANDERSON	Curb Cuts	DREW SIMPSON	1/4/2008	SC	184	ELBERTON HWY	Y
322951	3	LAURENS	Curb Cuts	O' REILLY AUTOP PARTS	1/4/2008	SC	72	SOUTH BROAD STREET	Y
323957	3	GREENWOOD	Curb Cuts	C B BARKSDALE (LONNIE GILLESPIE)	1/11/2008	SC	10	ROUTE 10	Y
324004	3	ABBEVILLE	Curb Cuts	DONAVON MARTIN AND CARLA MARTIN	1/11/2008	SC	203	OLD DOUGLAS MILL ROAD	Y
324219	3	LAURENS	Curb Cuts	CLINTON ENTERPRISE	1/14/2008	SC	56	SOUTH CAROLINA HIGHWAY 56	Y
324351	3	PICKENS	Curb Cuts	BRADLEY BROOKS	1/14/2008	SC	8	PELZER HIGHWAY	Y
324379	3	ANDERSON	Curb Cuts	DAVE PATTERSON	1/15/2008	US	29	SHOCKLEY FERRY	Y
324387	3	ANDERSON	Curb Cuts	SUSAN STROUD/TOOD YOUNG	1/15/2008	SC	88	SC 88	Y
324393	3	ANDERSON	Curb Cuts	CRUDUP OIL COMPANY	1/15/2008	US	29	US 29	Y
324595	3	AIKEN	Curb Cuts	DARRIN PARRY	1/16/2008	SC	191	JOHNSON HWY	Y
324911	3	LAURENS	Curb Cuts	SUNSHINE STORAGE INC	1/15/2008	US	76	US HIGHWAY 76	Y
325213	3	MCCORMICK	Curb Cuts	CLARKS HILL FIRE DEPARTMENT	1/22/2008	SC	28	SC HIGHWAY 28	Y
326187	3	ANDERSON	Curb Cuts	LYNN TURNER	1/28/2008	SC	184	ELBERTON HWY	Y
326818	3	GREENWOOD	Curb Cuts	THELMA DEVORE	1/31/2008	SC	34	ROUTE 34	Y
323470	3	ANDERSON	Traffic Signals	PAT	1/8/2008	SC	247	SC 247	Y

Commission 370 (N) Report

2/11/2008

Commission 370 (N) Items not recommended for approval

Req. #	Cong Dist	County	Request Type	Requestor	Reported Date	Type	Route	Road Name	Meets Objective	Justification
322907	3	LAURENS	Resurfacing	ETHEL BALDWIN	1/4/2008	S	346	AMERHILL CIRCLE	N	RESPONSE LETTER TO REQUESTOR ON FILE. ROAD DOES NOT CURRENTLY RANK HIGH ENOUGH ON 2 YEAR PRIORITY LIST TO WARRANT RESURFACING WORK AT THIS TIME. SEE ALSO WORK REQUEST 316939 FOR RELATED INFORMATION.
325004	3	EDGEFIELD	Resurfacing	MIKE REED	1/18/2008	SC	23	HIGHWAY 23E(FROM RD 28 TO SALUDA COUNTY LINE)	N	SC 23 IN EDGEFIELD COUNTY IS NOT CURRENTLY ON THE APPROVED TWO YEAR FEDERAL AID RESURFACING LIST. COPY OF RESPONSE LETTER TO REQUESTOR WILL BE PLACED ON FILE EXPLAINING RESURFACING PRIORITY PROCEDURES.
324427	3	LAURENS	Construction Projects	JEAN COOK	1/11/2008	S	96	FRIENDSHIP CHURCH ROAD	N	ROAD IS NOT ON NON-FEDERAL AID PAVEMENT IMPROVEMENT AND PRESERVATION LIST BEING RECOMMENDED TO THE COMMISSION FOR APPROVAL NOR IS IT IN THE STIP. LETTER TO REQUESTOR ON FILE.

Commission 370 (N) Items received and are in a pending status

Req. #	Cong Dist	County	Request Type	Requestor	Reported Date	Type	Route	Road Name	Meets Objective	Status
325921	3	SALUDA	Curb Cuts	NINA NORTON	1/25/2008	US	378	COLUMBIA HIGHWAY		UNDER INVESTIGATION
326563	3	ABBEVILLE	Curb Cuts	PRYSMAN CABLES AND SYSTEMS	1/30/2008	SC	28	SC 28 BY-PASS	Y	UNDER INVESTIGATION
323666	3	ANDERSON	Traffic Signals	CARISA WILSON	1/9/2008	SC	28	SC 28 SOUTH		UNDER INVESTIGATION
325440	3	ANDERSON	Traffic Signals	FRITZ WEWERS	1/23/2008	SC	28	SC 28	Y	UNDER INVESTIGATION
325479	3	PICKENS	Traffic Signals	JACKLYNN SHOPERSON	1/23/2008	SC	93	SOUTH NORRIS HIGHWAY		UNDER INVESTIGATION
326354	3	OCONEE	Traffic Signals	MAVIN ALEXZANDER	1/29/2008	SC	11	SC-11		UNDER INVESTIGATION

Commission 370 (N) Items recommended for approval based on approved objective and quantifiable factors

Req. #	Cong Dist	County	Request Type	Requestor	Reported Date	Type	Route	Road Name	Meets Criteria
323997	4	UNION	Curb Cuts	LYNN LAWSON	1/11/2008	US	176	WHITMIRE HIGHWAY	Y
324227	4	SPARTANBURG	Curb Cuts	JAMES BROCKMAN	1/14/2008	US	29	WADE HAMPTON BLVD @ GREER	Y
324290	4	SPARTANBURG	Curb Cuts	NORTON COMPANY, LLC	1/14/2008	SC	296	REIDVILLE ROAD @ MOORE, REIDVILLE & SPTBG	Y
324439	4	SPARTANBURG	Curb Cuts	FIRST SOUTHEAST HOSPITALITY, LLC	1/15/2008	SC	295	BLACKSTOCK ROAD (E) & (W) ARCADIA	Y
325223	4	SPARTANBURG	Curb Cuts	C V SHANBHAG	1/22/2008	US	221	CHESNEE HWY	Y
326312	4	SPARTANBURG	Curb Cuts	ST. NICHOLAS GREEK ORTHODOX CHURCH	1/29/2008	SC	56	ASHEVILLE HIGHWAY @ SPTBG	Y

Commission 370 (N) Items received and are in a pending status

Req. #	Cong Dist	County	Request Type	Requestor	Reported Date	Type	Route	Road Name	Meets Objective	Status
322912	4	GREENVILLE	Traffic Signals	MARGERT MOON	1/4/2008	S	435	RIDGE		UNDER INVESTIGATION
323631	4	GREENVILLE	Traffic Signals	MARGRET HOLLWAY	1/9/2008	SC	290	SC 290		UNDER INVESTIGATION
324977	4	SPARTANBURG	Traffic Signals	STEVE BELUE	1/18/2008	SC	292	SC-292		UNDER INVESTIGATION
326358	4	GREENVILLE	Traffic Signals	CHRIS CHAPMAN	1/29/2008	SC	8	SC-8		UNDER INVESTIGATION
326763	4	GREENVILLE	Traffic Signals	DAN STEELE	1/30/2008	S	94	EAST NORTH ST		UNDER INVESTIGATION

Commission 370 (N) Report

2/11/2008

Commission 370 (N) Items recommended for approval based on approved objective and quantifiable factors

Req. #	Cong Dist	County	Request Type	Requestor	Reported Date	Type	Route	Road Name	Meets Criteria
325867	5	YORK	Resurfacing	JENNIFER WILFORD	1/25/2008	S	290	SIDNEY STREET	Y
322649	5	SUMTER	Curb Cuts	PAM COX	1/3/2008	US	15	US-15 (NORTH)	Y
323928	5	YORK	Curb Cuts	BRYAN F. KILLIAN	1/11/2008	SC	55	SC 55	Y
324090	5	DARLINGTON	Curb Cuts	TINA MATTHEWS	1/11/2008	SC	340	TIMMONSVILLE HWY	Y
324164	5	YORK	Curb Cuts	TRI-MARK, LLC	1/14/2008	SC	49	SC 49	Y
324788	5	NEWBERRY	Curb Cuts	RONALD YONCE	1/14/2008	SC	395	SC 395	Y
325462	5	SUMTER	Curb Cuts	BROGDON FARMS	1/23/2008	US	15	MANNING AVE.	Y
326758	5	CHESTERFIELD	Curb Cuts	DANA PAUL	1/30/2008	SC	9	SC-9	Y
326852	5	DARLINGTON	Curb Cuts	CHARLES JACKSON	1/31/2008	US	15	SOUTH S 5TH STREET	Y

Commission 370 (N) Items not recommended for approval

Req. #	Cong Dist	County	Request Type	Requestor	Reported Date	Type	Route	Road Name	Meets Objective	Justification
325615	5	NEWBERRY	Traffic Signals	WAYNE ADAMS	1/24/2008	SC	121	SC 121	N	COMPLETED STUDY. SIGNAL INSTALLATION NOT WARRANTED. RESPONSE TO WAYNE ADAMS TO BE SENT.

Commission 370 (N) Items received and are in a pending status

Req. #	Cong Dist	County	Request Type	Requestor	Reported Date	Type	Route	Road Name	Meets Objective	Status
325708	5	DILLON	Curb Cuts	PAMELA DAVIS	1/24/2008	SC	917	W MAIN STREET		UNDER INVESTIGATION
326165	5	FAIRFIELD	Curb Cuts	WILLIAM GREEN	1/28/2008	SC	215	SC-215 SOUTH	Y	UNDER INVESTIGATION
326307	5	LANCASTER	Curb Cuts	BERT SASSER	1/29/2008	SC	5	ROCK HILL HIGHWAY		UNDER INVESTIGATION
326337	5	YORK	Curb Cuts	KIMBERLY HERNDON	1/29/2008	SC	322	MCCONNELLS HWY		UNDER INVESTIGATION
326399	5	DILLON	Curb Cuts	BRUCE WILSON	1/29/2008	SC	917	HWY 917	Y	UNDER INVESTIGATION

Commission 370 (N) Items recommended for approval based on approved objective and quantifiable factors

Req. #	Cong Dist	County	Request Type	Requestor	Reported Date	Type	Route	Road Name	Meets Criteria
322755	6	CHARLESTON	Curb Cuts	GEORGE MCKINNEY	1/3/2008	SC	174	SC-174	Y
323117	6	FLORENCE	Curb Cuts	SILVER CREEK CONSTRUCTION, INC.	1/7/2008	SC	327	WILLISTON ROAD	Y
323633	6	DORCHESTER	Curb Cuts	DEAN TEAL	1/9/2008	SC	165	DELMAR HWY.	Y
323793	6	FLORENCE	Curb Cuts	JOSH DAVIDSON	1/10/2008	US	301	OLANTA HIGHWAY	Y
323978	6	RICHLAND	Curb Cuts	HR DEVELOPERS, LLC	1/8/2008	US	76	GARNERS FERRY	Y
325869	6	FLORENCE	Curb Cuts	BRIAN FALCONE - CAROLINA BANK	1/16/2008	US	52	IRBY STREET	Y
325916	6	COLLETON	Curb Cuts	COTTAGEVILLE BAPTIST CHURCH	1/22/2008	US	17	COTTAGEVILLE HIGHWAY	Y
326650	6	GEORGETOWN	Curb Cuts	TREY BRIDIC	1/30/2008	SC	41	COUNTY LINE RD.	Y
326792	6	FLORENCE	Curb Cuts	FIRST FEDERAL C/O ENGINEERING CONSULTANT	1/31/2008	SC	51	PAMPLICO HIGHWAY	Y
327513	6	DORCHESTER	Curb Cuts	H L BARNHILL	1/30/2008	SC	27	GIVHANS ROAD	Y

Commission 370 (N) Items received and are in a pending status

Req. #	Cong Dist	County	Request Type	Requestor	Reported Date	Type	Route	Road Name	Meets Objective	Status
322768	6	MARION	Construction Projects	MARVIN STEVENSON	1/3/2008					UNDER INVESTIGATION
323436	6	COLLETON	Curb Cuts	JONATHAN BISHOP	1/8/2008	SC	362	LUMBER ROAD	Y	UNDER INVESTIGATION
324279	6	RICHLAND	Curb Cuts	ROBERT STOAK JR	1/14/2008	SC	263	VANBOKLEN RD		UNDER INVESTIGATION
324808	6	BAMBERG	Curb Cuts	WILLY CAMPBELL	1/17/2008	SC	362	HUNTERS CHAPEL ROAD		UNDER INVESTIGATION
325321	6	BERKELEY	Curb Cuts	KENNETH M. BRYANT	1/22/2008	SC	6	HIGHWAY 6		UNDER INVESTIGATION
326873	6	FLORENCE	Curb Cuts	DEWEY POWERS III	1/31/2008	SC	51	SECOND LOOP ROAD	Y	UNDER INVESTIGATION
323096	6	RICHLAND	Traffic Signals	KIM LITTLE	1/7/2008	US	76	GARNERS FERRY		UNDER INVESTIGATION
323990	6	WILLIAMSBURG	Traffic Signals	SENATOR YANCEY MCGILL	1/11/2008	US	52	LONGSTREET STREET		UNDER INVESTIGATION
325034	6	FLORENCE	Traffic Signals	KATIE LEE ELLIOTT	1/18/2008					UNDER INVESTIGATION
325571	6	FLORENCE	Traffic Signals	FLORENCE PD	1/23/2008	S	588	FREEDOM BOULEVARD		UNDER INVESTIGATION
325760	6	ORANGEBURG	Traffic Signals	JOHN YOW	1/24/2008	S	1099	ZAN	Y	UNDER INVESTIGATION
326258	6	COLLETON	Traffic Signals	JEFF LORD	1/28/2008	US	17	JEFFERIES BLVD.		UNDER INVESTIGATION
326460	6	BERKELEY	Traffic Signals	MS. TAMRAH MATTHEWS	1/29/2008	I	526			UNDER INVESTIGATION

Commission 370 (N) Pending Summary Report

2/12/2008

Commission 370 (N) July Pending Status Report						Commission 370 (N) August Pending Status Report						Commission 370 (N) September Pending Status Report					
Approved (Work Requests Complete)						Approved (Work Requests Complete)						Approved (Work Requests Complete)					
Congressional District	Construction	Curb Cuts	New Signals	Resurfacing	Bike Lanes	Congressional District	Construction	Curb Cuts	New Signals	Resurfacing	Bike Lanes	Congressional District	Construction	Curb Cuts	New Signal	Resurfacing	Bike Lanes
1						1						1					
2						2		1				2		1			
3						3						3					
4						4						4					
5		1				5		1				5					
6						6						6					
Not Approved (Work Requests Closed)						Not Approved (Work Requests Closed)						Not Approved (Work Requests Closed)					
Congressional District	Construction	Curb Cuts	New Signals	Resurfacing	Bike Lanes	Congressional District	Construction	Curb Cuts	New Signals	Resurfacing	Bike Lanes	Congressional District	Construction	Curb Cuts	New Signal	Resurfacing	Bike Lanes
1						1						1					
2						2						2					
3						3			1			3					
4						4						4					
5						5						5					
6						6						6					
Commission 370 (N) October Pending Status Report						Commission 370 (N) November Pending Status Report						Commission 370 (N) December Pending Status Report					
Approved (Work Requests Complete)						Approved (Work Requests Complete)						Approved (Work Requests Complete)					
Congressional District	Construction	Curb Cuts	New Signals	Resurfacing	Bike Lanes	Congressional District	Construction	Curb Cuts	New Signals	Resurfacing	Bike Lanes	Congressional District	Construction	Curb Cuts	New Signal	Resurfacing	Bike Lanes
1						1						1					
2						2		1				2					
3				1		3		2				3		1			
4		1				4						4		2			
5		2				5						5		8	1		
6		1				6		2				6		2			
Not Approved (Work Requests Closed)						Not Approved (Work Requests Closed)						Not Approved (Work Requests Closed)					
Congressional District	Construction	Curb Cuts	New Signals	Resurfacing	Bike Lanes	Congressional District	Construction	Curb Cuts	New Signals	Resurfacing	Bike Lanes	Congressional District	Construction	Curb Cuts	New Signal	Resurfacing	Bike Lanes
1						1			1			1					
2						2						2					
3						3		1				3					
4						4				1		4					
5						5						5					
6						6						6					

Commission 370 (N) January Pending Status Report

2/12/2008

Commission 370 (N) Items recommended for approval based on approved objective and quantifiable factors

Cong Dist	Req.#	County	Request Type	Requestor	Meets	Assess	Type	Route	Road Name
2	301441	LEXINGTON	CURB CUTS	DWIGHT CORLEY	Y	Y	US	378	SUNSET BLVD
2	307693	LEXINGTON	CURB CUTS	PHIL YARBOUGH	Y	Y	US	178	FAIRVIEW ROAD
2	316205	RICHLAND	CURB CUTS	FRED GILLENS	Y	Y	US	176	RIVER DR
3	315408	OCONEE	CURB CUTS	OCONEE ROADS DEPARTME	Y	Y	SC	59	SC-59
3	318433	OCONEE	CURB CUTS	JAMES CARTER	Y	Y	SC	11	SC-11
3	319644	ANDERSON	CURB CUTS	ROCKFORD CONSTRUCTION	Y	Y	SC	24	SC 24
3	311189	ANDERSON	NEW SIGNALS	DEAN KITSOS	Y	Y	SC	28	PEARMAN DAIRY ROAD
4	313595	UNION	CURB CUTS	TIMOTHY SCARBOROUGH	Y	Y	US	176	DUNCAN BYPASS
4	321030	GREENVILLE	CURB CUTS	THE CLIFFS COMMUNITIES	Y	Y	SC	11	SC 11
4	321341	GREENVILLE	CURB CUTS	SHARON BRANT	Y	Y	SC	253	SC 253
5	298157	LANCASTER	CURB CUTS	WALL-MART STORES EAST	Y	Y	US	521	CHARLOTTE HIGHWAY
5	303674	CHESTER	CURB CUTS	CARRIE ACQUARO	Y	Y	US	21	CATAWBA RIVER ROAD
5	310809	CHESTER	CURB CUTS	GEORGE WASHINGTON	Y	Y	SC	9	SC-9
5	314668	LANCASTER	CURB CUTS	CHRIS CARTER	Y	Y	SC	5	ROCK HILL HIGHWAY
5	319456	LANCASTER	CURB CUTS	GLEN FRAZIER	Y	Y	SC	903	FLAT CREEK ROAD
5	319674	YORK	CURB CUTS	PEGASUS TOWER CO., LT	Y	Y	US	321	US 321
5	319680	YORK	CURB CUTS	PEGASUS TOWER CO., LT	Y	Y	US	21	US 21
5	320318	YORK	CURB CUTS	TERESA MURPHY	Y	Y	SC	55	HWY 55
5	320559	LANCASTER	CURB CUTS	BUTCH ALANIS	Y	Y	US	521	CHARLOTTE HIGHWAY
5	321505	YORK	CURB CUTS	PAUL M. STREIB	Y	Y	SC	49	SC 49
5	321518	DARLINGTON	CURB CUTS	LANNY JACOBS	Y	Y	US	15	5TH STREET
5	322037	LANCASTER	CURB CUTS	CLIFTON COBLE	Y	Y	US	521	CHARLOTTE HIGHWAY
5	320574	MARLBORO	NEW SIGNALS	ROOSEVELT HENEGAN	Y	Y	SC	9	COTTINGHAM BLVD
6	310181	MARION	CURB CUTS	MARVIN NOLAN	Y	Y	US	76	US 76
6	317623	CLARENDON	CURB CUTS	DWIGHT STEWART	Y	Y	SC	261	KINGSTREE HIGHWAY
6	318799	BERKELEY	CURB CUTS	MICHELLE F. CLARK	Y	Y	SC	402	SC-402
6	319580	BERKELEY	CURB CUTS	DAVID SMITH	Y	Y	SC	27	OLD GILLIARD RD
6	322586	WILLIAMSBURG	CURB CUTS	ANDY MCKNIGHT	Y	Y	SC	527	THURGOOD MARSHALL HWY

Commission 370 (N) January Pending Status Report

2/12/2008

Commission 370 (N) Items not recommended for approval										
Cong Dist	Req.#	County	Request Type	Requestor	Meets	Assess	Type	Route	Road Name	Justification
1	319094	GEORGETOWN	NEW SIGNALS	FLORENCE LINNEN	N	N	S	318	JOHNSON ROAD	THE TRAFFIC VOLUMES AND CRASH EXPERIENCE DO NOT WARRANT THE INSTALLATION OF A STOP AND GO TRAFFIC SIGNAL AT SC-51, S-179, AND S-318. SEE LETTER [SC51&S179S318(12-07)-CTS#28778]. IT IS RECOMMENDED THAT THE STOP LINES ON S-179 AND S-318 BE REMARKED.
3	317558	ABBEVILLE	CURB CUTS	MS. ANGELA BARIL	N	N	SC	72	HWY.72-W	DRIVEWAY TO BE INSTALLED UNDER PERMIT. WILL REOPEN WHEN WE THE DOT HAVE PRPER IMFORMATION.
3	300486	ANDERSON	NEW SIGNALS	SEN. BRYANT	N	N	US	76	US 76	SIGNAL WILL NOT BE INSTALLED DUE TO RESTRICTED TRAFFIC MOVEMENTS
4	316334	GREENVILLE	RESURFACE	JOANNE NASSER	N	N	S	94	EAST NORTH ST	WORK LADY IS REQUESTING IS BEYOND THE SCOOP THAT MAINTENANCE CAN DO. SHE IS WANTING A VERTICAL CURVE TAKEN OUT OF THE ROADWAY AROUND HER DRIVEWAY.

SCDOT Commission Agenda Transmittal Form

For Commission Meeting of: February 11, 2008

- ☐ **RATIFICATION**
- ☐ **APPROVAL**
- ☐ **CERTIFICATION**
- ☒ **FOR INFORMATION ONLY**
- ☐ **CUFF ITEM FOR APPROVAL**

DETAILED DESCRIPTION:

The attached report includes detailed information regarding work requests received by SCDOT during the period from January 1, 2008 - January 31, 2008. This includes requests meeting criteria described in SC Code of Laws Section 57-1-460. The requests are separated into three categories and sorted by Congressional Districts. The three categories are approved, not approved and pending.

Recommended By:

David B. for J. Fedda, DOM
Signature & Title

Date

2/11/08

Division Director Approval:

Tommy R. [Signature]
Signature

Date

2/12/08

Secretary Approval:

H.B. [Signature]
Signature


Date

2/12/08

Secretary of Transportation Report

February 11, 2008

I have reviewed the attached report and certify that it is a compilation of the individual reports certified by the districts.



James J. Feda, Jr.
Director of Maintenance

Secretary of Transportation 460 Items Summary Report

Approved

Cong_Dist	Curb Cuts	Signage of Routes	Pavement Markings	GuardRail	Signals	Enhancement Projects	Chip Seal	Cong_Dist Total Requests
1	21	21	1	4	2			49
2	38	79	13		10			140
3	38	67	5	7	22			139
4	8	85	4	3	82			182
5	69	70	4	1	25			169
6	33	76	5		15			129
Total	207	398	32	15	156	0	0	808

Not Approved

Cong_Dist	Curb Cuts	Signage of Routes	Pavement Markings	GuardRail	Signals	Enhancement Projects	Chip Seal	Cong_Dist Total Requests
1	2	7	4		1			14
2	7	6						13
3	4	3	1	1				9
4	2	4		1	4			11
5	3	13			1			17
6		10	1	1	3			15
Total	18	43	6	3	9	0	0	79

Pending

Cong_Dist	Curb Cuts	Signage of Routes	Pavement Markings	GuardRail	Signals	Enhancement Projects	Chip Seal	Cong_Dist Total Requests
1	3	24	6		3			36
2	9	19	2		2			32
3	26	12	4	1	21			64
4	6	9	8		4			27
5	11	16			2	1		30
6	14	19	8		1	1		43
Total	69	99	28	1	33	2	0	232

Secretary of Transportation 460 Report

2/11/2008

Secretary of Transportation 460 Items Approved

Req.#	Cong Dist	County	Request Type	Requestor	Reported Date	Type	Route	Road Name	Meets Criteria
322502	1	HORRY	Curb Cuts	SAMUEL K. HODGES	1/2/2008	S	668	HWY 668 2650	Y
322545	1	BERKELEY	Curb Cuts	DOUGLAS METTS II	1/2/2008	S	725		Y
323455	1	HORRY	Curb Cuts	EARTHWORKS GROUP	1/8/2008	S	537	67TH AVENUE NORTH	Y
324345	1	HORRY	Curb Cuts	JAMES A. KIDD	1/14/2008	S	1240	HOLMESTOWN RD 2670	Y
324423	1	HORRY	Curb Cuts	EARTHWORKS GROUP	1/15/2008	S	357	72ND AVENUE NORTH MB	Y
324567	1	BERKELEY	Curb Cuts	JULIA C. HOLT	1/15/2008	S	649	NORTH N. BASILICA AVENUE	Y
324807	1	HORRY	Curb Cuts	GARY JORDAN	1/17/2008	S	132	RIDGE RD	Y
324810	1	HORRY	Curb Cuts	KENNETH JOHNSON	1/17/2008	S	131	EDWARDS ROAD	Y
324899	1	CHARLESTON	Curb Cuts	MICHAEL A. GRAYBILL	1/16/2008	S	253	8TH AVE	Y
324902	1	CHARLESTON	Curb Cuts	ROBERT MORRIS	1/18/2008	S	2040	LEWARD AVENUE	Y
324905	1	CHARLESTON	Curb Cuts	KEN SMITH	1/16/2008	S	264	WATERWAY BLVD	Y
324908	1	CHARLESTON	Curb Cuts	KEN SMITH	1/16/2008	S	595	26 TH AVENUE	Y
324973	1	CHARLESTON	Curb Cuts	FLOYD P. HAYNES	1/18/2008	S	2397	PICKENS STREET	Y
325943	1	CHARLESTON	Curb Cuts	ISSAC HORLBACK	1/23/2008	S	2525	OLD GEORGETOWN ROAD	Y
325949	1	CHARLESTON	Curb Cuts	VALMAR NUNES	1/22/2008	S	75	ASHLEY PHOSPHATE	Y
326975	1	HORRY	Curb Cuts	ED PHILLIPS	1/31/2008	S	935	HUNTING SWAMP RD 2640	Y
327562	1	CHARLESTON	Curb Cuts	TSO CIGAR FACTORY SAM BETHAY	1/30/2008	S	29	EAST BAY STREET	Y
327832	1	BERKELEY	Curb Cuts	HOME TELEPHONE COMPANY	1/24/2008	S	787	CALAMUS POND ROAD	Y
327851	1	BERKELEY	Curb Cuts	AME DEVELOPMENT GROUP	1/28/2008	S	9	CYPRESS GARDEN ROAD	Y
327852	1	BERKELEY	Curb Cuts	RICHARD METTS	1/28/2008	S	16	SUGAR HILL DRIVE	Y
327858	1	BERKELEY	Curb Cuts	JULIA C. HOLT	1/10/2008	S	649	NORTH N. BASILICA AVENUE	Y
322484	1	HORRY	Signage of Routes	SC HIGHWAY PATROL	1/2/2008	US	501	HWY 501 2640	Y
322870	1	HORRY	Signage of Routes	PATRICIA REDOVIAN	1/4/2008	US	501	HWY 501 2670	Y
323030	1	HORRY	Signage of Routes	SC HIGHWAY PATROL	1/6/2008	S	79	PAULEY SWAMP RD 2640	Y
323450	1	CHARLESTON	Signage of Routes	DON HEINE	1/8/2008	S	1028	HARBORVIEW ROAD	Y
323755	1	HORRY	Signage of Routes	SC HWY PATROL	1/10/2008	SC	707	HWY 707	Y
323835	1	CHARLESTON	Signage of Routes	HARRY ROZIER	1/10/2008	S	94	FT. JOHNSON ROAD	Y
324067	1	CHARLESTON	Signage of Routes	DON HEINE	1/11/2008	SC	171	FOLLY ROAD	Y
324452	1	HORRY	Signage of Routes	GENE MOORE	1/15/2008	S	180	COX ROAD 2650	Y
324479	1	HORRY	Signage of Routes	MR SCHILSKY	1/15/2008	S	955	CITADEL DR & WOFFORD DR 2640	Y
324570	1	HORRY	Signage of Routes	HORRY COUNTY PUBLIC WORKS	1/15/2008	S	850	MCCORSLEY AVE 2680	Y
324687	1	CHARLESTON	Signage of Routes	RUSSELL BALL	1/16/2008	SC	517	SC 517	Y
324921	1	CHARLESTON	Signage of Routes	CCSO	1/18/2008	SC	61	SC-61/ASHLEY RIVER ROAD	Y
324930	1	HORRY	Signage of Routes	SC HIGHWAY PATROL	1/18/2008	US	17	HWY 17 BUS 2670	Y
325543	1	CHARLESTON	Signage of Routes	HARRY GIBSON	1/23/2008	S	390	TOOGOODOOD ROAD	Y
325825	1	HORRY	Signage of Routes	JOEY TODD	1/24/2008	S	66	HWY 66 2650	Y
325879	1	HORRY	Signage of Routes	JOE GRAHAM	1/25/2008	US	501	HWY 501 2670	Y
326347	1	CHARLESTON	Signage of Routes	RICHARD TURNER	1/29/2008	I	528	I-528	Y
326398	1	CHARLESTON	Signage of Routes	JOEY HARRIS	1/29/2008	US	17	HWY 17	Y
326465	1	CHARLESTON	Signage of Routes	PAT SMALLS	1/29/2008	SC	703	COLEMAN BLVD	Y
326477	1	HORRY	Signage of Routes	DOW BLACK	1/29/2008	S	110	PITCH LANDING RD 2640	Y
326564	1	GEORGETOWN	Signage of Routes	TOM MARCHANT	1/29/2008	US	521	ANDREWS BYPASS	Y
325018	1	HORRY	Traffic Signal	CITY OF MYRTLE BEACH	1/10/2008	US	17	BYPASS 17	Y
325021	1	HORRY	Traffic Signal	DONALD WISEMAN	1/9/2008	US	17	US 17	Y
322825	1	CHARLESTON	Pavement Markings	HAROLD WASHINGTON	1/4/2008	SC	171	SC-171	Y
323547	1	HORRY	Guardrail	SC HIGHWAY PATROL	1/9/2008	SC	22	VETERANS HIGHWAY/CONWAY BYPASS	Y
324601	1	HORRY	Guardrail	JOE GRAHAM	1/16/2008	SC	31	CAROLINA BAYS PARKWAY	Y
325231	1	HORRY	Guardrail	SC HIGHWAY PATROL	1/22/2008	S	78	JUNIPER BAY RD 2640	Y
325240	1	HORRY	Guardrail	SC HIGHWAY PATROL	1/22/2008	US	501	HWY 501	Y

Secretary of Transportation 460 Items Not Approved

Req.#	Cong Dist	County	Request Type	Requestor	Reported Date	Type	Route	Road Name	Meets Objective	Justification
322821	1	HORRY	Curb Cuts	SHYESHA MILLER	1/4/2008	S	1134	SPRING ST 2650	N	THIS PROPERTY IS NOT IN THE PERSONS NAME THAT IS MAKING THE REQUEST. THEY SAID THAT IT WAS GOING TO BE CHANGED INTO THEIR NAME AND WE ASKED THEM TO BRING THE DEED TO US FOR US TO MAKE A COPY AND THEN IT WOULD MEET THE REQUIREMENT FOR DOT TO INSTALL THIS DRIVEWAY. THIS APPEARS TO BE RENTAL PROPERTY AT THIS TIME BECAUSE OF IT BEING IN SOMEONE ELSE NAME.
325779	1	CHARLESTON	Curb Cuts	MARK TESSNAR	1/24/2008	S	94	FT. JOHNSON ROAD	N	I TALKED TO MARK TESSNAR ABOUT THE DRIVEWAY IN QUESTION. HE STATED THAT IT WAS FOR RENTAL PROPERTY. AT THAT TIME I TOLD HIM THAT HE WAS RESPONSIBLE FOR THE DRIVEWAY, DUE TO IT NOT BEING HIS PRIMARY RESIDENCE. WORK SHALL BE COMPLETED BY HOME OWNER.
322838	1	GEORGETOWN	Signage of Routes	JAMES SANDERSON	1/4/2008	S	860	3RD AVE	N	STRAIGHT ROAD IN SUBDIVISION WITH NO SPEED LIMIT SIGNS, REFERRED TO DISTRICT - DO NOT RECOMMEND POSTING A SPEED LIMIT. STREET IS SHORT AND GENERALLY STRAIGHT WITH GOOD SIGHT DISTANCES. STATUTORY 30 MPH SPEED LIMIT. MOSTLY LOCAL MOTORISTS. MR. SANDERSON WAS NOTIFIED BY EMAIL.

Secretary of Transportation 460 Report

2/11/2008

Secretary of Transportation 460 Items Not Approved

Req. #	Cong Dist	County	Request Type	Requestor	Reported Date	Type	Route	Road Name	Meets Objective	Status
323786	1	CHARLESTON	Signage of Routes	MR. ARMIN WINDMUELLER	1/10/2008	S	771	PARAMOUNT DRIVE	N	CITY PLACED ALL-WAY STOPS WITHOUT PROVIDING PROPER STUDIES. STOP SIGNS WERE REMOVED BY MAINT FORCES. PROPER DOCUMENTATION HAS NOT YET BEEN RECEIVED FROM CITY TO RETAIN STOP SIGNS THAT WERE PLACED. RESPONSE LETTER WAS SENT DOCUMENTING PROCESS. NO FURTHER ACTION NEEDED.
323950	1	BERKELEY	Signage of Routes	PAUL JOHNSTON	1/11/2008	S	1271	CASS DRIVE	N	SIGN BELONG TO COUNTY
324112	1	HORRY	Signage of Routes	SC HWY. PATROL	1/12/2008	S	737	WACCAMAW BLVD POTTERY 2670	N	PRIVATE ROAD. SIGN IS NOT DOT'S.
325044	1	HORRY	Signage of Routes	MARY STEVENS	1/18/2008	S	814	HWY 814 2640	N	EXISTING 35 MPH SPEED LIMIT IS APPROPRIATE FOR THE ROAD CONDITIONS. RPM'S ARE IN PLACE.
325488	1	HORRY	Signage of Routes	WILLIAM M. OLIVER	1/23/2008	S	734	79TH AVENUE NORTH 2670	N	DO NOT RECOMMEND. SPOT SPEED STUDY INDICATED THAT ENFORCEMENT IS NEEDED. FEW DRIVES ON STREET. SIDEWALK SET BACK.
325872	1	HORRY	Signage of Routes	SC HIGHWAY PATROL	1/25/2008	S	568	HERITAGE RD 2650	N	OUR STOPS SIGNS ARE UP THAT ALL THE SIGNS AT INTERSECTION WE HAVE. RICKY
324944	1	HORRY	Traffic Signal	ROBERT LANG	1/18/2008	SC	544	HWY 544	N	LEFT TURN STUDY PERFORMED. DOES NOT MEET STANDARDS FOR INSTALLATION. SEE LETTER DATED 1-18-08.
324432	1	HORRY	Pavement Markings	FREEMAN HOLMES	1/15/2008	S	1240	HOLMESTOWN ROAD 2670	N	PLEASE RECOMMEND. RICKY DO NOT RECOMMEND REMARKING THE LEFT TURN LANE FOR HIS DRIVE. WE NEED TO KEEP THE LEFT TURN LANE FOR THE SCHOOL WHICH IS THE HIGHER VOLUME DRIVE.
324926	1	HORRY	Pavement Markings	ROBERT LACONTE	1/18/2008	US	701	HWY 701	N	DOES NOT MEET REQUIREMENTS - US-701 IN A STRAIGHT SECTION WITH GOOD SIGHT DISTANCES. PASSING SHOULD BE ALLOWED. SEE LETTER DATED 1-18-08.
325042	1	HORRY	Pavement Markings	MITCHELL MCNEIL	1/18/2008	S	57	HWY 57 N & S 2680	N	NO PASSING ZONES ARE ALREADY MARKED AT THE ENTRANCES TO THE MAJOR SUBDIVISIONS. DO NOT RECOMMEND ADDITIONAL MARKINGS.
323073	1	HORRY	Pavement Markings	CAROL DORN	1/7/2008	S	559	KINGS ROAD	N	PAVEMENT MARKINGS ARE IN GOOD CONDITION ON KINGS ROAD APPROACH. INSTALL FLEXIBLE DELINEATORS TO ISLANDS ON US-17 APPROACHES

Secretary of Transportation 460 Items Pending

Req. #	Cong Dist	County	Request Type	Requestor	Reported Date	Type	Route	Road Name	Meets Objective	Status
325929	1	GEORGETOWN	Curb Cuts	VERDELLE GILES	1/18/2008	S	724	LEDAN DRIVE		UNDER INVESTIGATION
326099	1	GEORGETOWN	Curb Cuts	MICHAEL KELLY	1/28/2008	S	295			UNDER INVESTIGATION
326572	1	GEORGETOWN	Curb Cuts	SHAWN FRASER	1/29/2008	S	22	KENT ROAD		UNDER INVESTIGATION
326212	1	HORRY	Signage of Routes	DANNY SCHILLACI	1/2/2008	S	955	CITADEL DR & WOFFORD DR 2640	Y	UNDER INVESTIGATION
323864	1	CHARLESTON	Signage of Routes	JOSEPH O. FISCHER	1/10/2008	US	526			UNDER INVESTIGATION
323875	1	CHARLESTON	Signage of Routes	HERNAN E. PENA	1/10/2008	US	52			UNDER INVESTIGATION
323889	1	DORCHESTER	Signage of Routes	TIM HIBBS	1/10/2008	S	326	TWIN LAKE ROAD		UNDER INVESTIGATION
324937	1	HORRY	Signage of Routes	RANDY	1/18/2008	US	17	17 BYPASS	Y	UNDER INVESTIGATION
325124	1	HORRY	Signage of Routes	SC HIGHWAY PATROL	1/22/2008	SC	9	SC9		UNDER INVESTIGATION
325353	1	GEORGETOWN	Signage of Routes	SANDY MCCORVEY	1/22/2008	US	521	GEORGETOWN HIGHWAY		UNDER INVESTIGATION
325506	1	GEORGETOWN	Signage of Routes	CLUSTER UNITS HOMEOWNERS ASSOCIATION	1/23/2008					UNDER INVESTIGATION
325546	1	CHARLESTON	Signage of Routes	GARY LEE	1/23/2008	SC	7	SAM RITTENBURG	Y	UNDER INVESTIGATION
325647	1	CHARLESTON	Signage of Routes	JO WILCOX	1/24/2008	SC	171	FOLLY ROAD		UNDER INVESTIGATION
326003	1	CHARLESTON	Signage of Routes	SCOTT FENNEL	1/25/2008					UNDER INVESTIGATION
326037	1	CHARLESTON	Signage of Routes	RICHARD TURNER	1/25/2008	S	54	CHISOLM ROAD	Y	UNDER INVESTIGATION
326209	1	HORRY	Signage of Routes	GLORIA SCHULTZ	1/28/2008	S	849	COATES RD 2650	Y	UNDER INVESTIGATION
326428	1	CHARLESTON	Signage of Routes	VINCENT ANDERSON	1/29/2008	S	2474	FRONTAGE ROAD (S. OF US-17)		UNDER INVESTIGATION
326448	1	CHARLESTON	Signage of Routes	MS. SANDRA B. FRAZIER	1/29/2008	S	1689	GARDNER STREET		UNDER INVESTIGATION
326455	1	CHARLESTON	Signage of Routes	NANCY PELLATT	1/29/2008	S	98	GUERINS BRIDGE ROAD		UNDER INVESTIGATION
326469	1	CHARLESTON	Signage of Routes	AGDON HAMLIN	1/29/2008	S	51	RIFLE RANGE ROAD	Y	UNDER INVESTIGATION
326483	1	CHARLESTON	Signage of Routes	PAMELA GABRIEL	1/29/2008	US	17			UNDER INVESTIGATION
326634	1	CHARLESTON	Signage of Routes	BRAD MORRISON	1/30/2008	US	17	US 17		UNDER INVESTIGATION
326652	1	DORCHESTER	Signage of Routes	CURTIN MARTIN	1/30/2008	S	62			UNDER INVESTIGATION
326658	1	CHARLESTON	Signage of Routes	J.D. WILCOX	1/30/2008	US	17	HWY 17	Y	UNDER INVESTIGATION
326742	1	DORCHESTER	Signage of Routes	MARK GREENSLUT	1/30/2008	S	517	MIDLAND PARKWAY		UNDER INVESTIGATION
326796	1	CHARLESTON	Signage of Routes	J. D WILCOX	1/30/2008	I	26	INTERSTATE 26		UNDER INVESTIGATION
326907	1	CHARLESTON	Signage of Routes	W.G. MEGGETT	1/31/2008	S	94	FT. JOHNSON ROAD	Y	UNDER INVESTIGATION
323865	1	CHARLESTON	Traffic Signal	JAMES WARE	1/10/2008	S	97	LONG POINT ROAD		UNDER INVESTIGATION
326445	1	BERKELEY	Traffic Signal	MR. PAUL KRECHMAN	1/29/2008	S	1258	TREE LAND ROAD		UNDER INVESTIGATION
326723	1	CHARLESTON	Traffic Signal	DEBORAH MORINELLI	1/30/2008	SC	61	ASHLEY RIVER ROAD		UNDER INVESTIGATION
322828	1	CHARLESTON	Pavement Markings	HAROLD WASHINGTON	1/4/2008	SC	81	SC-81 CONNECTOR		UNDER INVESTIGATION
322830	1	CHARLESTON	Pavement Markings	HAROLD WASHINGTON	1/4/2008	S	20	MAIN ROAD		UNDER INVESTIGATION
326676	1	CHARLESTON	Pavement Markings	ROBERT SOMERVILLE	1/30/2008	S	402	CHADWICK DRIVE		UNDER INVESTIGATION
326682	1	BERKELEY	Pavement Markings	MARC HEHN	1/30/2008	US	52	US 52		UNDER INVESTIGATION
326726	1	CHARLESTON	Pavement Markings	BRAD MORRISON	1/30/2008	US	17	US 17		UNDER INVESTIGATION
324825	1	CHARLESTON	Pavement Markings	JOEY HARRIS	1/17/2008	US	17	US 17		UNDER INVESTIGATION

Secretary of Transportation 460 Report

2/11/2008

Secretary of Transportation 460 Items Approved

Req. #	Cong Dist	County	Request Type	Requestor	Reported Date	Type	Route	Road Name	Meets Criteria
322732	2	LEXINGTON	Curb Cuts	STEVE SMITH	1/2/2008	S	100	W. E. JEFFCOAT	Y
322775	2	AIKEN	Curb Cuts	MS. ECONOMOS	1/3/2008	S	45	FIVE NOTCH RD	Y
322776	2	LEXINGTON	Curb Cuts	DENNIS TRACY	1/3/2008	S	268	WESTWOODS RD	Y
322787	2	LEXINGTON	Curb Cuts	BILL SELLERS	1/3/2008	S	940	MURRAY LINDLER RD	Y
322798	2	RICHLAND	Curb Cuts	JOE GRAHAM	1/4/2008	S	940	PEACEHAVEN ROAD	Y
322809	2	LEXINGTON	Curb Cuts	BENNIE MAYERS	1/4/2008	S	1309	MEADOWLARK RD	Y
322862	2	JASPER	Curb Cuts	PATRICIA WIRTH	1/4/2008	S	19	RICE SHIRE ROAD	Y
322943	2	LEXINGTON	Curb Cuts	WILLIAM JACKSON	1/4/2008	S	626	INDUSTRIAL DR.	Y
323149	2	LEXINGTON	Curb Cuts	LOUJAN J. MATIN	1/7/2008	S	1477	REGATTA ROAD	Y
323305	2	LEXINGTON	Curb Cuts	WAYNE HALL	1/8/2008	S	204	CHARTER OAK RD	Y
323433	2	LEXINGTON	Curb Cuts	FRANK BARRON	1/8/2008	S	109	WEED DRIVE	Y
323445	2	LEXINGTON	Curb Cuts	JOHN STEPHENSON	1/8/2008	S	387	CROMER RD	Y
323562	2	LEXINGTON	Curb Cuts	DAVID BROWDER JR.	1/9/2008	S	279	BOILING SPRINGS RD.	Y
323565	2	LEXINGTON	Curb Cuts	RETHA SEASE	1/9/2008	S	1860	WALT RAUCH	Y
323576	2	HAMPTON	Curb Cuts	NAT SHAEFFER	1/8/2008	S	314	FROG HOLLOW RD.	Y
323582	2	HAMPTON	Curb Cuts	NYLES ELMQUIST	1/8/2008	S	314	FROG HOLLOW RD.	Y
323667	2	BARNWELL	Curb Cuts	MYRTLE FAGLIER	1/9/2008	S	157	HAGOOD AVE	Y
323961	2	LEXINGTON	Curb Cuts	JOE BEDENBOUGH	1/11/2008	S	408	OLD CHEROKEE	Y
324312	2	ORANGEBURG	Curb Cuts	JO ANN MARTIN	1/14/2008	S	160	SILVERSPRINGS ROAD	Y
324386	2	LEXINGTON	Curb Cuts	NIKUNJ DALAL	1/15/2008	S	204	CHARTER OAK RD	Y
324441	2	RICHLAND	Curb Cuts	PATRICIA GLOVER	1/15/2008	S	1281	WINTERWOOD RD	Y
324712	2	CALHOUN	Curb Cuts	RANDY MCGEE	1/11/2008	S	222	COUNTRY CLUB RD	Y
324942	2	LEXINGTON	Curb Cuts	BOBBY CORLEY	1/15/2008	S	234	DOG LEG RD.	Y
325171	2	LEXINGTON	Curb Cuts	DAVID LUCAS	1/22/2008	S	73	FISH HATCHERY RD.	Y
325376	2	AIKEN	Curb Cuts	ROBERT CHAPMAN	1/22/2008	S	1973	OAKBROOK DR	Y
325504	2	AIKEN	Curb Cuts	SARA SMITH	1/23/2008	S	200	DALEY DR	Y
325555	2	LEXINGTON	Curb Cuts	DAVID LUCAS	1/24/2008	S	73	FISH HATCHERY RD.	Y
326038	2	LEXINGTON	Curb Cuts	LEXINGTON	1/25/2008	S	408	PILGRIM CHURCH RD.	Y
326082	2	CALHOUN	Curb Cuts	ENOCH FLOYD	1/23/2008	S	18	MURPH MILL ROAD	Y
326104	2	LEXINGTON	Curb Cuts	RICHARD CLARK	1/28/2008	S	608	BERL MAR RD.	Y
326185	2	CALHOUN	Curb Cuts	MIKE BITTLE OR ANN MILLIGAN	1/25/2008	S	155	DOODLE HILL ROAD	Y
326499	2	LEXINGTON	Curb Cuts	ANDY ELGINGER	1/28/2008	S	759	MISTY LN.	Y
326511	2	LEXINGTON	Curb Cuts	YAWN LARSON	1/29/2008	S	242	PINE GROVE ROAD	Y
326591	2	AIKEN	Curb Cuts	FREDERICK A MARTINEZ	1/30/2008	S	114	COLBERT BRIDGE RD	Y
326787	2	RICHLAND	Curb Cuts	HARRY MARTIN	1/31/2008	S	2351	IDA LANE	Y
326930	2	LEXINGTON	Curb Cuts	MARK THOMAS	1/30/2008	S	160	QUATTLEBAUM	Y
327109	2	LEXINGTON	Curb Cuts	WILLIAM BOEHLER	1/31/2008	S	1443	GIABEN DR.	Y
327122	2	HAMPTON	Curb Cuts	ERIC SCAIFE	1/24/2008	S	509	SPRUCE STREET, VARNVILLE	Y
322447	2	RICHLAND	Signage of Routes	(TAMMY) HIGHWAY PATROL	1/1/2008	S	151	DECKER BLVD.	Y
322465	2	LEXINGTON	Signage of Routes	WERTZ	1/2/2008	S	627	FALCON DR	Y
322470	2	AIKEN	Signage of Routes	TURNER	1/2/2008	I	20	I-20	Y
322541	2	LEXINGTON	Signage of Routes	PAM @ HWY PATROL	1/2/2008	S	73	FISH HATCHERY RD.	Y
322547	2	BEAUFORT	Signage of Routes	LEON HEYWARD	1/2/2008	S	68	HARRINGTON ST.	Y
322551	2	LEXINGTON	Signage of Routes	MR. BRENT HEVA	1/2/2008	S	945	OLD SNEALY ROAD	Y
322627	2	LEXINGTON	Signage of Routes	BEVERLY WILLIAMS	1/2/2008	S	342	SHARON CHURCH RD.	Y
322728	2	BEAUFORT	Signage of Routes	MICHAEL COLEMAN	1/3/2008	S	43	KINLOCH ROAD	Y
322770	2	RICHLAND	Signage of Routes	SGT. HINSON	1/3/2008	S	1795	SMALLWOOD RD	Y
322771	2	LEXINGTON	Signage of Routes	NATE @ LEX CTY COMMUNICATIONS	1/3/2008	S	245	HARTLEY QUARTER RD.	Y
322810	2	RICHLAND	Signage of Routes	GREG STARK	1/4/2008	US	1	GERVAIS ST	Y
322904	2	LEXINGTON	Signage of Routes	ANDRIENNE @ LEX CTY	1/4/2008	S	1855	BUDJIE RD.	Y
322923	2	RICHLAND	Signage of Routes	MR DRU KENNEDY	1/4/2008	S	2233	SHIVERS RD	Y
322945	2	HAMPTON	Signage of Routes	COUNTY	1/4/2008	S	41	HOPEWELL ROAD	Y
322960	2	BEAUFORT	Signage of Routes	SARAH PAYNE	1/7/2008	S	159	BATTERY CREEK ROAD	Y
322961	2	BEAUFORT	Signage of Routes	SARAH PAYNE	1/7/2008	US	21	SEA ISLAND PARKWAY	Y
322962	2	BEAUFORT	Signage of Routes	LEON HEYWARD	1/7/2008	SC	170	SC 170	Y
322963	2	BEAUFORT	Signage of Routes	SARAH PAYNE	1/7/2008	S	469	HODGE DRIVE	Y
322964	2	BEAUFORT	Signage of Routes	SARAH PAYNE	1/7/2008	S	468	RENTZ STREET	Y
322967	2	BEAUFORT	Signage of Routes	LEON HEYWARD	1/7/2008	US	278	FORDING ISLAND ROAD	Y
323102	2	RICHLAND	Signage of Routes	DAVE CAPPS	1/7/2008	S	956	PAGE DERRICK ROAD	Y
323123	2	LEXINGTON	Signage of Routes	JAIME ADAMS	1/7/2008	S	1872	BUSHBERRY RD.	Y
323158	2	HAMPTON	Signage of Routes	DANNY PADGETT	1/7/2008	S	11	LEE AVENUE, HAMPTON	Y
323169	2	RICHLAND	Signage of Routes	JOHN DOE	1/4/2008	S	529	QUITMAN ST.	Y
323185	2	JASPER	Signage of Routes	JIM JOHANNEMAN	1/7/2008	I	95	JASPER HIGHWAY	Y
323237	2	RICHLAND	Signage of Routes	JANE DOE	1/4/2008	S	2691	CLINTON ST	Y
323238	2	RICHLAND	Signage of Routes	COLA CENTRAL	1/3/2008	S	2894	WESTERN LN	Y
323327	2	AIKEN	Signage of Routes	TASHA DUNBAR	1/8/2008	S	137	WATERWHEEL RD	Y
323368	2	LEXINGTON	Signage of Routes	ERIC @ HWY PATROL	1/8/2008	S	1791	JAMIL RD.	Y
323508	2	HAMPTON	Signage of Routes	CHIEF BELLINGER	1/8/2008	S	28	BROAD ROAD	Y
323526	2	LEXINGTON	Signage of Routes	HWY PATROL	1/9/2008	S	278	CALKSFERRY RD.	Y
323531	2	LEXINGTON	Signage of Routes	HWY PATROL	1/9/2008	S	278	CALKSFERRY RD.	Y
323572	2	AIKEN	Signage of Routes	TONY JACKSON	1/9/2008	SC	39	OLD NINETY SIX INDIAN TRAIL RD	Y
323586	2	RICHLAND	Signage of Routes	JOHN DOE	1/2/2008	US	1	TWO NOTCH RD	Y

Secretary of Transportation 460 Report

2/11/2008

Secretary of Transportation 460 Items Approved

Req.#	Cong Dist	County	Request Type	Requestor	Reported Date	Type	Route/Road Name	Meets Criteria
323596	2	RICHLAND	Signage of Routes	JANE DOE	1/2/2008	S	1026 OLD PERCIVAL ROAD	Y
323712	2	LEXINGTON	Signage of Routes	HWY PATROL	1/9/2008	S	169 BELO RD.	Y
323781	2	RICHLAND	Signage of Routes	HP	1/9/2008	S	2275 BONNIE FOREST BLVD	Y
323788	2	RICHLAND	Signage of Routes	JEFFCOAT	1/9/2008	S	2275 BONNIE FOREST BLVD	Y
323792	2	RICHLAND	Signage of Routes	JEFFCOAT	1/10/2008	S	957 FARMING CREEK ROAD	Y
323823	2	RICHLAND	Signage of Routes	HIGHWAY PATROL	1/5/2008	SC	768 PINEVIEW RD	Y
323826	2	RICHLAND	Signage of Routes	JEFFCOAT	1/5/2008	SC	768 PINEVIEW RD	Y
323863	2	LEXINGTON	Signage of Routes	TERRY TUCKER	1/10/2008	S	278 CALKSFERRY RD.	Y
323901	2	ORANGEBURG	Signage of Routes	BRIAN KASSA	1/8/2008	S	1882 MCQUEEN BLVD	Y
323981	2	LEXINGTON	Signage of Routes	ED SAWYER	1/11/2008	US	178 FAIRVIEW ROAD	Y
324063	2	LEXINGTON	Signage of Routes	CHRIS ELLISON	1/11/2008	S	1834 GINNY LANE	Y
324217	2	LEXINGTON	Signage of Routes	HWY PATROL	1/11/2008	S	1892 LYDIA ST.	Y
324222	2	LEXINGTON	Signage of Routes	HWY PATROL	1/12/2008	S	342 SHARON CHURCH RD.	Y
324410	2	RICHLAND	Signage of Routes	LORI TUMLIN	1/15/2008	S	1508 GAMEWELL DRIVE	Y
324429	2	LEXINGTON	Signage of Routes	BRITT POOLE	1/15/2008	S	91 GIBSON RD.	Y
324436	2	RICHLAND	Signage of Routes	DONNA GLENN TINSLEY	1/15/2008	US	1 TWO NOTCH RD	Y
324811	2	AIKEN	Signage of Routes	JIMMEY BLEDSOE	1/17/2008	S	2188 BACON RD.	Y
324893	2	LEXINGTON	Signage of Routes	ED SAWYER	1/17/2008	US	1 AUGUSTA RD.	Y
324939	2	LEXINGTON	Signage of Routes	TYLER @ HWY PATROL	1/18/2008	S	65 MEADOWFIELD RD.	Y
324952	2	LEXINGTON	Signage of Routes	SHARON @ LEX CTY	1/16/2008	US	178 FAIRVIEW ROAD	Y
324964	2	RICHLAND	Signage of Routes	MR DUNN	1/16/2008	S	83 HARDCRABBLE ROAD	Y
324997	2	LEXINGTON	Signage of Routes	BEN (LAST NAME NOT ON W.O.)	1/16/2008	S	757 EMORY LN.	Y
325312	2	RICHLAND	Signage of Routes	CHARLIE PREWITT	1/22/2008	S	1171 KENNEDY	Y
325358	2	CALHOUN	Signage of Routes	HIGHWAY PATROL	1/20/2008	S	133 SWEETWATER ROAD	Y
325437	2	HAMPTON	Signage of Routes	CHIEF BELLINGER	1/22/2008	S	374 PREACHER ST.	Y
325801	2	LEXINGTON	Signage of Routes	SEN JACK KNOTTS	1/24/2008	S	34 PLATT SPRINGS ROAD	Y
325807	2	LEXINGTON	Signage of Routes	SEN JACK KNOTTS	1/24/2008	S	34 PLATT SPRINGS ROAD	Y
325895	2	BEAUFORT	Signage of Routes	J B ANTLEY	1/25/2008	US	278 FORDING ISLAND ROAD	Y
325925	2	BEAUFORT	Signage of Routes	LEON HEYWARD	1/25/2008	S	335 BAYGALL ROAD	Y
325953	2	BEAUFORT	Signage of Routes	J B ANTLEY	1/25/2008	SC	46 MAY RIVER ROAD	Y
326057	2	LEXINGTON	Signage of Routes	HWY PATROL	1/27/2008	S	65 MEADOWFIELD RD.	Y
326098	2	LEXINGTON	Signage of Routes	ADRIAN SMITH	1/28/2008	S	716 STUCKS POINT DR	Y
326120	2	LEXINGTON	Signage of Routes	MAYOR RAY SPIRES	1/28/2008	S	95 WEST THIRD STREET	Y
326128	2	LEXINGTON	Signage of Routes	ED SAWYER	1/28/2008	S	232 CROOKED CREEK RD	Y
326360	2	LEXINGTON	Signage of Routes	ANDREA CROSBY	1/29/2008	S	43 HENDRIX ST.	Y
326451	2	LEXINGTON	Signage of Routes	NOT ON W.O.	1/24/2008	S	240 REEDY O SMITH ROAD	Y
326514	2	LEXINGTON	Signage of Routes	JACK KNOTTS	1/29/2008	S	34 PLATT SPRINGS ROAD	Y
326600	2	BEAUFORT	Signage of Routes	JB ANTLEY	1/30/2008	US	278 FORDING ISLAND ROAD	Y
326685	2	LEXINGTON	Signage of Routes	SHARON @ LEX CTY	1/29/2008	US	321 SOUTH BOUND ROAD	Y
326719	2	RICHLAND	Signage of Routes	CORPORAL BRNATLEY	1/23/2008	S	268 SCREAMING EAGLE RD	Y
326833	2	LEXINGTON	Signage of Routes	LEXINGTON TOWN COUNCIL	1/31/2008	S	61 HARMON ST.	Y
326862	2	LEXINGTON	Signage of Routes	JAMES MCCALLISTER	1/31/2008	SC	602 PLATTSPRINGS RD.	Y
326864	2	BEAUFORT	Signage of Routes	MICHAEL COLEMAN	1/31/2008	US	17 FRAMPTON ROAD	Y
326867	2	BEAUFORT	Signage of Routes	MICHAEL COLEMAN	1/31/2008	US	17 CHARLESTON HWY	Y
328369	2	ALLENDALE	Signage of Routes	DISPATCH	1/29/2008	S	161 MOODY RD.	Y
324203	2	LEXINGTON	Traffic Signal	LEXINGTON MAINTENANCE	1/11/2008	SC	6 NORTH LAKE DR.	Y
324212	2	LEXINGTON	Traffic Signal	LEXINGTON MAINTENANCE	1/11/2008	S	36 ST ANDREWS ROAD	Y
324496	2	LEXINGTON	Traffic Signal	SCHP	1/14/2008	US	378 SUNSET BLVD.	Y
324499	2	RICHLAND	Traffic Signal	SCHP	1/14/2008	US	76 BROADRIVER RD	Y
324657	2	LEXINGTON	Traffic Signal	LEXINGTON MAINTENANCE	1/15/2008	US	321 SOUTH BOUND ROAD	Y
324705	2	AIKEN	Traffic Signal	TROOPER NIX	1/16/2008	S	781 BEECH ISLAND AVE	Y
325192	2	RICHLAND	Traffic Signal	WAYNE VAUGHAM	1/18/2008	S	83 HARDCRABBLE ROAD	Y
325564	2	LEXINGTON	Traffic Signal	LEXINGTON MAINT--PRISCILLA	1/22/2008	S	73 FISH HATCHERY RD.	Y
325580	2	RICHLAND	Traffic Signal	PAUL	1/22/2008	S	52 CLEMSON RD	Y
327411	2	BEAUFORT	Traffic Signal	PORT ROYAL PD	1/29/2008	US	21 BOUNDARY STREET	Y
322467	2	LEXINGTON	Pavement Markings	WERTZ	1/2/2008	S	174 WESCOTT RD	Y
322651	2	LEXINGTON	Pavement Markings	RICK WERTS	1/3/2008	S	1834 GINNY LANE	Y
323020	2	LEXINGTON	Pavement Markings	MIKE KNOX	1/7/2008	US	21 CHARLESTON HWY	Y
323524	2	AIKEN	Pavement Markings	RAUCH	1/9/2008	SC	302 PINE LOG RD	Y
324419	2	LEXINGTON	Pavement Markings	ANDY BOYD	1/15/2008	S	24 PRICEVILLE ROAD	Y
325329	2	RICHLAND	Pavement Markings	CHARLIE PREWITT	1/22/2008	S	432 EDGEHILL ROAD	Y
325344	2	RICHLAND	Pavement Markings	CHARLIE PREWITT	1/22/2008	S	432 EDGEHILL ROAD	Y
322435	2	LEXINGTON	Pavement Markings	TERRY TUCKER	1/2/2008	S	174 WESCOTT RD	Y
323646	2	LEXINGTON	Pavement Markings	DEPUTY GRANT	1/2/2008	S	604 RAWL ROAD	Y
323649	2	LEXINGTON	Pavement Markings	JOHN M "JACK" KNOTTS	1/9/2008	S	1848 KYZER RD.	Y
325367	2	LEXINGTON	Pavement Markings	ED SAWYER	1/22/2008	S	68 CORLEY MILL RD.	Y
326105	2	LEXINGTON	Pavement Markings	ED SAWYER	1/28/2008	S	1832 BASKIN HILLS RD.	Y
326525	2	LEXINGTON	Pavement Markings	SEN JACK KNOTTS	1/30/2008	S	34 PLATT SPRINGS ROAD	Y

Secretary of Transportation 460 Report

2/11/2008

Secretary of Transportation 460 Items Not Approved

Req.#	Cong Dist	County	Request Type	Requestor	Reported Date	Type	Route	Road Name	Meets Objective	Justification
322691	2	BARNWELL	Curb Cuts	WANDA THOMAS	1/3/2008	S	156	CALHOUN ST	N	NEEDED FOR DELIVERY TRUCKS. WILL BE DONE BY PERMIT # 54083
322788	2	BARNWELL	Curb Cuts	KENNY BAXLEY	1/3/2008	S	29	GALILEE RD	N	WILL ADVISE OWNER THAT DRIVE CAN BE INSTALLED BY ENCROACHMENT PERMIT ONLY.
323796	2	RICHLAND	Curb Cuts	BETTY FLYNN	1/10/2008	S	1336	ASHLEY ST	N	HOME IS COMERICAL PROPERTY. OWNER WILL PLACE DRIVEWAY UNDER PERMIT.
324615	2	BARNWELL	Curb Cuts	JACQUE M. USSERY	1/15/2008	S	101	REYNOLDS ST	N	OWNER WANTED MORE THAN STANDARD DRIVE. OWNER WILL INSTALL UNDER ENCROACHMENT PERMIT # 54612
324731	2	ALLEDALE	Curb Cuts	WILLIAM DAY	1/7/2008	S	18	7TH STREET	N	TALKED TO MR. DAY AND EXPLAINED THAT HE ALREADY HAS A DRIVEWAY AND THAT IF HE WANTS ANOTHER TO HIS PROPERTY, IT COULD BE PUT IN UNDER ENCROACHMENT AT HIS EXPENSE. THERE WAS NO SIGNIFICANT CHANGES IN THE USE OF HIS LOT. HE EXPLAINED THAT HE UNDERSTOOD AND SAID HE WOULD LET US KNOW WHEN AND IF HE DECIDED TO PUT HIS ADDITIONAL DRIVE IN.
327207	2	BARNWELL	Curb Cuts	ERNEST RIDGEWAY	1/25/2008	S	120	REEDY BRANCH RD	N	PROPERTY OWNER WANTS TO REMOVE EXISTING DRIVE AND RELOCATE APPROXIMATELY 150 FOOT NORTH OF EXISTING. NO MAJOR CHANGES IN RESIDENCE.
327240	2	BARNWELL	Curb Cuts	GENE CARROLL	1/28/2008	S	235	JACKSON ST	N	WORK TO BE DONE BY ENCROACHMENT PERMIT 55281.
322601	2	LEXINGTON	Signage of Routes	ROBERT SCARBOROUGH	1/2/2008	S	635	BETHEL CHURCH RD.	N	WAS NOT DOWN, DAMAGED OR MISSING
323554	2	LEXINGTON	Signage of Routes	LYNDA PITTMAN	1/9/2008	S	174	WESCOTT RD	N	NO REPORTS OF DEER HAVING BEEN HIT BY VEHICLES IN THIS AREA. TALKED TO MS. PITTMAN AND SHE INFORMED ME THAT SHE HAS NOT SEEN ANY DEER IN THIS AREA FOR SEVERAL WEEKS.
323615	2	LEXINGTON	Signage of Routes	BEVERLY DECKER	1/9/2008	S	485	CATAWBA TRL.	N	NO LITTERING SIGNS ARE INTENDED FOR LOCATIONS WHERE THERE IS A SIGNIFICANT AMOUNT OF NOTICEABLE LITTER. DURING OUR FIELD REVIEW, WE DID NOT FIND AN UNUSUAL AMOUNT OF LITTER ALONG CATAWBA TRIAL. THEREFORE, WE DO NOT RECOMMEND THE PLACEMENT OF NO LITTERING SIGNS ON THIS ROAD.
324957	2	LEXINGTON	Signage of Routes	MR. DAVID KINGSMORE	1/18/2008	S	53	CHARLES TOWN RD.	N	POSTING A SPEED LIMIT IS NOT RECOMMENDED SINCE CHANGING ROAD CONDITIONS WOULD TAKE PREDENCE OVER ANY POSTED SPEED LIMIT.
324984	2	RICHLAND	Signage of Routes	MR DAVID BREWER	1/18/2008	S	295	KALMIA STREET	N	FOUR WAY STOP NOT RECOMMENDED, DOES NOT MEET THE DEPARTMENT'S TRAFFIC CALMING GUIDELINES.
324985	2	RICHLAND	Signage of Routes	MR. DAVID BREWER	1/18/2008	S	295	KALMIA STREET	N	FOUR WAY STOP CONTROL NOT RECOMMENDED, DOES NOT MEET THE DEPARTMENT'S TRAFFIC CALMING GUIDELINES.

Secretary of Transportation 460 Items Pending

Req.#	Cong Dist	County	Request Type	Requestor	Reported Date	Type	Route	Road Name	Meets Objective	Status
322861	2	LEXINGTON	Curb Cuts	WADE ROOF	1/3/2008	S	1809	HUNTINGTON DR. - FRTG. RD.		UNDER INVESTIGATION
323522	2	RICHLAND	Curb Cuts	RALIGH CRIGGS	1/9/2008	S	2021	SUNVIEW CIRCLE		UNDER INVESTIGATION
324691	2	JASPER	Curb Cuts	JAMES DENO WILLIAMS, JR.	1/16/2008	S	75	LANGFORDVILLE ROAD		UNDER INVESTIGATION
325324	2	JASPER	Curb Cuts	CHARLES R. WILLIAMS, SR.	1/22/2008	S	208	SHADY OAKS CIRCLE		UNDER INVESTIGATION
325326	2	JASPER	Curb Cuts	KEYON S. KNIGHT	1/22/2008	S	34	PURRYSBURG ROAD		UNDER INVESTIGATION
325371	2	AIKEN	Curb Cuts	DENNIS MICHAELIS	1/16/2008	S	32	SILVER BLUFF RD		UNDER INVESTIGATION
325386	2	JASPER	Curb Cuts	SYLVIA E. JAMES	1/22/2008	S	243	WAGON BRANCH LOOP		UNDER INVESTIGATION
326438	2	LEXINGTON	Curb Cuts	CATHY MCCARLEY, BY E-MAIL	1/23/2008	S	301	ST. PAUL CHURCH ROAD		UNDER INVESTIGATION
327098	2	LEXINGTON	Curb Cuts	FLOYD PAINTER	1/31/2008	S	1327	HARRISON HILL CT		UNDER INVESTIGATION
322966	2	BEAUFORT	Signage of Routes	LEON HEYWARD	1/7/2008	US	278	FORDING ISLAND ROAD		UNDER INVESTIGATION
322968	2	BEAUFORT	Signage of Routes	LEON HEYWARD	1/7/2008	US	278	PALMETTO BAY ROAD		UNDER INVESTIGATION
323735	2	BEAUFORT	Signage of Routes	J B ANTLEY	1/10/2008	SC	170	OKAITE HWY		UNDER INVESTIGATION
323750	2	LEXINGTON	Signage of Routes	LUTHER WOODS	1/10/2008	US	378	HIGHWAY 378		UNDER INVESTIGATION
323881	2	BEAUFORT	Signage of Routes	PAUL A ANDRES	1/10/2008	S	333	BEACH CITY ROAD		UNDER INVESTIGATION
323886	2	JASPER	Signage of Routes	LILLIAN DOCTOR	1/10/2008	S	87	POSSUM CORNER ROAD		UNDER INVESTIGATION
324555	2	HAMPTON	Signage of Routes	JACQULYN DOBSON	1/8/2008	S	69	DEER DRIVE		UNDER INVESTIGATION
324677	2	LEXINGTON	Signage of Routes	JERRY HUBER	1/16/2008	S	106	MINERAL SPRINGS		UNDER INVESTIGATION
325033	2	LEXINGTON	Signage of Routes	ROGER HAMPTON	1/18/2008	S	1736	SOUTH HAMPTON		UNDER INVESTIGATION
325894	2	BEAUFORT	Signage of Routes	J B ANTLEY	1/25/2008	US	278	WILLIAM HILTON PARKWAY		UNDER INVESTIGATION
326076	2	RICHLAND	Signage of Routes	JOEL LOURIE	1/28/2008	S	2127	OLD NATIONAL HWY		UNDER INVESTIGATION
326213	2	BEAUFORT	Signage of Routes	DARRIN SHOEMAKER	1/28/2008	US	278			UNDER INVESTIGATION
326220	2	BEAUFORT	Signage of Routes	TOMMY BENNETT	1/28/2008	S	750	MIDDLE ROAD		UNDER INVESTIGATION
326316	2	RICHLAND	Signage of Routes	MS. BUSH	1/29/2008	S	1070	WATER ST		UNDER INVESTIGATION
326324	2	RICHLAND	Signage of Routes	MS. BUSH	1/29/2008	S	1502	GRAND STREET		UNDER INVESTIGATION
326427	2	RICHLAND	Signage of Routes	HWY PATROL	1/28/2008	S				UNDER INVESTIGATION
326706	2	LEXINGTON	Signage of Routes	JULIE FARR	1/30/2008	S	754	SANDBAR ROAD		UNDER INVESTIGATION
326988	2	BARNWELL	Signage of Routes	ANDY HOGG	1/28/2008	S	118	ORCHARD RD		UNDER INVESTIGATION
328356	2	ALLEDALE	Signage of Routes	AMY SCOTT	1/29/2008	US	278	ALLEDALE- FAIRFAX HWY.		UNDER INVESTIGATION
324859	2	RICHLAND	Traffic Signal	KELLY CUNNINGHAM	1/16/2008	S	151	DECKER BLVD.		UNDER INVESTIGATION
326379	2	RICHLAND	Traffic Signal	DENNIS RICHLAND MAINTENANCE	1/29/2008	S	52	KILLIAN RD		UNDER INVESTIGATION
326002	2	RICHLAND	Pavement Markings	MS. MARGARATE MASSE	1/25/2008	S	89	CEDAR TERRACE		UNDER INVESTIGATION
326004	2	RICHLAND	Pavement Markings	MS. MARGARATE MASSE	1/25/2008	S	1456	WOODLAWN AVE		UNDER INVESTIGATION

Secretary of Transportation 460 Report

2/11/2008

Secretary of Transportation 460 Items Approved

Req.#	Cong Dist	County	Request Type	Requestor	Reported Date	Type	Route	Road Name	Meets Criteria
323374	3	LAURENS	Curb Cuts	SCOTT WHITMIRE	1/8/2008	S	731	HUNT'S BRIDGE ROAD	Y
323518	3	PICKENS	Curb Cuts	DAN BRITAIN	1/9/2008	S	10	COLLEGE AVENUE	Y
323585	3	EDGEFIELD	Curb Cuts	RALPH YONCE	1/9/2008	S	48	ACADEMY STREET (JOHNSTON)	Y
323613	3	GREENWOOD	Curb Cuts	C T MCDADE	1/9/2008	S	555	LAKEVIEW DRIVE	Y
323654	3	OCONEE	Curb Cuts	CHRIS TOWE	1/9/2008	S	551	GASTON CIRCLE	Y
323827	3	PICKENS	Curb Cuts	JEREMY RITCHIE	1/9/2008	S	271	BERKLEY DRIVE	Y
324001	3	GREENWOOD	Curb Cuts	TECHWOOD	1/11/2008	S	100	EMERALD ROAD	Y
324005	3	GREENWOOD	Curb Cuts	LAWRENCE & FUNDERBURK, LLC	1/11/2008	S	100	EMERALD ROAD	Y
324036	3	ABBEVILLE	Curb Cuts	MR. IVAN SWARTZENTRUBER	1/11/2008	S	246	OLD VIENNA ROAD	Y
324056	3	ABBEVILLE	Curb Cuts	MS. MANDY LEE	1/11/2008	S	61	KLUGH ROAD	Y
324060	3	GREENWOOD	Curb Cuts	JENNIFER MEDLOCK	1/11/2008	S	61	MARTIN TOWN ROAD	Y
324251	3	ABBEVILLE	Curb Cuts	LANDER SORROW	1/14/2008	S	162	FLATWOOD ROAD	Y
324313	3	AIKEN	Curb Cuts	CAROLINA GAS TRANSMISSION CORP	1/14/2008	S	225	DIBBLE RD	Y
324340	3	ABBEVILLE	Curb Cuts	MARY MAGIALEK	1/14/2008	S	111	KIRKPATRICK ROAD	Y
324376	3	ANDERSON	Curb Cuts	LANDCRAFT MANAGEMENT, LLC	1/15/2008	S	74	THREE BRIDGES RD.	Y
324382	3	ANDERSON	Curb Cuts	DAVE PATTERSON	1/15/2008	S	510	AVONDALE ROAD	Y
324408	3	ANDERSON	Curb Cuts	JOHN BAGWELL	1/15/2008	S	94	OLD PENDLETON ROAD	Y
324416	3	ANDERSON	Curb Cuts	TERESA G. DERAMUS	1/15/2008	S	115	CHERRY ST EXTENSION	Y
324421	3	GREENWOOD	Curb Cuts	JAMES BALDWIN	1/15/2008	S	424	PARKLAND PLACE ROAD	Y
324558	3	ABBEVILLE	Curb Cuts	MR. WILLIAM B. WHITE	1/15/2008	S	32	OLD CALHOUN FALLS ROAD	Y
324563	3	PICKENS	Curb Cuts	KEVIN WOODLEY	1/15/2008	S	30	ISAQUEENA TRAIL	Y
324619	3	ABBEVILLE	Curb Cuts	MR. FRANK CRAWFORD	1/16/2008	S	33	CEDAR SPRINGS ROAD	Y
324623	3	PICKENS	Curb Cuts	KEVIN WOODLEY	1/16/2008	S	30	ISAQUEENA TRAIL	Y
325460	3	GREENWOOD	Curb Cuts	PHILLIP FORTNER	1/23/2008	S	89	KATE FOWLER ROAD	Y
325481	3	GREENWOOD	Curb Cuts	JAMES NIX	1/22/2008	S	499	CROSBY RD	Y
325544	3	EDGEFIELD	Curb Cuts	LORI COCKELL	1/23/2008	S	313	MURRELL ROAD	Y
325548	3	EDGEFIELD	Curb Cuts	DUSTIN DOOLITTLE	1/23/2008	S	181	FLAT ROCK ROAD	Y
325751	3	MCCORMICK	Curb Cuts	TERRY DARRAGH	1/23/2008	S	424	PETIGRU CIRCLE	Y
325759	3	GREENWOOD	Curb Cuts	MARTIN TURNER	1/24/2008	S	371	HEASANT ROAD	Y
325804	3	MCCORMICK	Curb Cuts	PAUL GRUBER	1/24/2008	S	232	MT. VERNON ROAD	Y
325978	3	LAURENS	Curb Cuts	BRANDI MARTIN	1/25/2008	S	415	MARTINS LAKE ROAD	Y
326008	3	LAURENS	Curb Cuts	JOE J. GRESHAM	1/24/2008	S	95	STEWART DAIRY ROAD	Y
326250	3	AIKEN	Curb Cuts	DONNA	1/3/2008	S	45	FIVE NOTCH RD	Y
326308	3	AIKEN	Curb Cuts	ANNA JEWELL	1/29/2008	S	579	CRYSTAL SPRINGS RD	Y
326667	3	OCONEE	Curb Cuts	ROBERTY HYDE	1/30/2008	S	145	ALEXANDER	Y
326749	3	LAURENS	Curb Cuts	LAWRENCE PATTERSON	1/30/2008	S	42	SOUTH HARPER STREET EXTENSION	Y
326935	3	PICKENS	Curb Cuts	RUDY WOHN	1/31/2008	S	95	JAMESON ROAD	Y
326938	3	ABBEVILLE	Curb Cuts	WILLIE HESTER	1/31/2008	S	112	MARTIN ROAD	Y
322476	3	ANDERSON	Signage of Routes	HOPE	1/2/2008	I	85	I-85	Y
322486	3	ANDERSON	Signage of Routes	HOPE	1/2/2008	SC	28	SC 28	Y
322544	3	ANDERSON	Signage of Routes	SAM RHODES	1/2/2008	S	96	WEBB ROAD	Y
322555	3	GREENWOOD	Signage of Routes	WAYNE	1/2/2008	S	248	JAMES STREET	Y
322565	3	LAURENS	Signage of Routes	GREENWOOD PATROL	1/2/2008	I	385	INTERSTATE 385	Y
322602	3	AIKEN	Signage of Routes	UNKNOWN NAME	1/2/2008	S	403	FRANCES DR	Y
322712	3	ANDERSON	Signage of Routes	FRITZ WEWERS	1/3/2008	SC	28	SC 28	Y
322731	3	LAURENS	Signage of Routes	SHERIFF OFFICE	1/2/2008	S	76	GREENPOND ROAD	Y
322762	3	ANDERSON	Signage of Routes	RICHARD WERTS	1/3/2008	S	75	CHEROKEE ROAD	Y
322763	3	ANDERSON	Signage of Routes	RICHARD WERTS	1/3/2008	S	101	ROOSEVELT DRIVE	Y
322978	3	GREENWOOD	Signage of Routes	SCSHP	1/7/2008	US	221	ROUTE 221	Y
323017	3	ANDERSON	Signage of Routes	PAM LEE	1/7/2008	S	76	MIDWAY ROAD	Y
323211	3	ABBEVILLE	Signage of Routes	DISPATCHER #16	1/7/2008	SC	20	HIGHWAY 20	Y
323260	3	ANDERSON	Signage of Routes	DAVID BROOKS	1/8/2008	S	34	CONCORD ROAD	Y
323282	3	ANDERSON	Signage of Routes	TOMMY VAUGHN	1/8/2008	I	85	I-85	Y
323294	3	ANDERSON	Signage of Routes	AVERNELL CROMER	1/8/2008	S	687	EARLE ST	Y
323480	3	ANDERSON	Signage of Routes	AVERNELLE	1/8/2008	S	668	CORNELIA ROAD	Y
323810	3	ANDERSON	Signage of Routes	CINDY	1/10/2008	S	103	OLD ASBURY ROAD	Y
323915	3	GREENWOOD	Signage of Routes	PATROL DISPATCH	1/9/2008	S	95	RIDGE ROAD	Y
323920	3	ABBEVILLE	Signage of Routes	MAYE OBANNON @ CITY OF ABBEVILLE	1/11/2008	S	310	LANE STREET	Y
323971	3	ANDERSON	Signage of Routes	LYNN	1/11/2008	SC	81	SC 81	Y
324061	3	ABBEVILLE	Signage of Routes	MR. EDDIE KENSEY	1/11/2008	S	70	HORSESHOE ROAD	Y
324218	3	ANDERSON	Signage of Routes	DONNIE HART	1/14/2008	S	104	NORRIS RD	Y
324288	3	ANDERSON	Signage of Routes	CINDY	1/14/2008	S	150	MOORES MILL ROAD	Y
324407	3	GREENWOOD	Signage of Routes	SCSHP	1/15/2008	SC	246	ROUTE 246	Y
324447	3	AIKEN	Signage of Routes	JOHNNY BEAM	1/15/2008	US	278	WILLISTON ROAD	Y
324449	3	LAURENS	Signage of Routes	DIANE THIBODEAU	1/15/2008	S	24	RANCH ROAD	Y
324681	3	AIKEN	Signage of Routes	LIAM WESELOH	1/16/2008	SC	118	ROBERT M. BELL PARKWAY	Y
324723	3	ANDERSON	Signage of Routes	RICHARD WERTS	1/16/2008	SC	86	SC 86	Y
324724	3	ANDERSON	Signage of Routes	DIRECTOR OF TRAFFIC ENGINEERING	1/16/2008	SC	252	SC 252	Y

Secretary of Transportation 460 Report

2/11/2008

Secretary of Transportation 460 Items Approved									
Req.#	Cong Dist	County	Request Type	Requestor	Reported Date	Type	Route	Road Name	Meets Criteria
324729	3	ANDERSON	Signage of Routes	DIRECTOR OF TRAFFIC ENGINEERING	1/16/2008	S	76	MIDWAY ROAD	Y
324771	3	GREENWOOD	Signage of Routes	SCSHP	1/17/2008	US	178	ROUTE 178	Y
324805	3	AIKEN	Signage of Routes	AIKEN MAINTENANCE MIKE JARA	1/17/2008	S	253	RIDGE RD	Y
324834	3	GREENWOOD	Signage of Routes	RICK FARMER	1/17/2008	S	241	CENTRAL AVENUE	Y
324928	3	ANDERSON	Signage of Routes	AVERNELLE	1/18/2008	S	352	GLENN STREET	Y
325046	3	LAURENS	Signage of Routes	MARILYN EASTER	1/18/2008	S	290	FAIRGROUND ROAD	Y
325116	3	ABBEVILLE	Signage of Routes	SANDY	1/22/2008	SC	185	SC-185	Y
325117	3	ABBEVILLE	Signage of Routes	SANDY	1/22/2008	SC	185	SC-185	Y
325190	3	ANDERSON	Signage of Routes	CINDY	1/22/2008	SC	8	SC 8	Y
325212	3	ANDERSON	Signage of Routes	CATHERINE MCGREGOR	1/22/2008	S	22	DOBBINS BRIDGE ROAD	Y
325241	3	ANDERSON	Signage of Routes	ERIC DILLON	1/22/2008	SC	86	SC 86	Y
325390	3	ANDERSON	Signage of Routes	LESLIE	1/22/2008	S	111	COSETT STREET	Y
325592	3	ANDERSON	Signage of Routes	FRITZ WEWERS	1/23/2008	S	973	SC4972	Y
325597	3	ANDERSON	Signage of Routes	ALVIN BRYANT	1/23/2008	SC	28	SC 28 BYPASS	Y
325657	3	ANDERSON	Signage of Routes	0413F (DONALD RIDDLE)	1/24/2008	S	212	MAHAFFEY RD.	Y
325788	3	ANDERSON	Signage of Routes	CINDY	1/24/2008	S	58	SANDY SPRINGS ROAD	Y
325884	3	ANDERSON	Signage of Routes	CINDY	1/25/2008	S	247	BROADWAY LAKE ROAD	Y
325898	3	EDGEFIELD	Signage of Routes	EDGEFIELD SHERRIFF DEPT.	1/25/2008	S	93	ADDISON STREET (JOHNSTON)	Y
325907	3	ANDERSON	Signage of Routes	CHARLES CLEVELAND	1/25/2008	S	555	SARA SIMPSON ROAD	Y
326027	3	ANDERSON	Signage of Routes	BRUCE CAMPBELL	1/25/2008	S	975	SARGENT DRIVE	Y
326149	3	ANDERSON	Signage of Routes	DOUG	1/28/2008	US	76	US 76	Y
326154	3	ANDERSON	Signage of Routes	DOUG	1/28/2008	I	85	I-85	Y
326181	3	ANDERSON	Signage of Routes	TOMMY VAUGHN	1/28/2008	US	29	US 29 BUSINESS	Y
326184	3	ANDERSON	Signage of Routes	TOMMY VAUGHN	1/28/2008	I	370	STRINGER RD.	Y
326202	3	ANDERSON	Signage of Routes	TOMMY VAUGHN	1/28/2008	I	85	I-85	Y
326591	3	ANDERSON	Signage of Routes	JESSICA	1/30/2008	S	22	DOBBINS BRIDGE ROAD	Y
326593	3	ANDERSON	Signage of Routes	ABERINELLE CROMER	1/30/2008	SC	81	SC 81	Y
326614	3	ANDERSON	Signage of Routes	CATHY	1/30/2008	US	29	US 29	Y
326630	3	ANDERSON	Signage of Routes	PETER V. KING	1/30/2008	S	1147	FRONTAGE ROAD	Y
326649	3	ANDERSON	Signage of Routes	JACK DOOLITTLE	1/30/2008	US	76	US 76	Y
326656	3	LAURENS	Signage of Routes	TODD ALEXANDER	1/29/2008	S	54	NEELY FERRY ROAD	Y
326663	3	ANDERSON	Signage of Routes	SHANE THOMPSON	1/30/2008	S	22	DOBBINS BRIDGE ROAD	Y
326743	3	PICKENS	Signage of Routes	NOT AVAILABLE	1/30/2008	S	337	MAW BRIDGE ROAD	Y
326757	3	ANDERSON	Signage of Routes	HWY PATROL SYLVIA	1/20/2008	S	81	SHADY GRVE ROAD	Y
326831	3	ANDERSON	Signage of Routes	CINDY	1/31/2008	S	158	AGNEW ROAD	Y
326837	3	ANDERSON	Signage of Routes	CINDY	1/31/2008	S	104	MOUNTAIN CREEK CHURCH ROAD	Y
326856	3	ANDERSON	Signage of Routes	MIKE TUCK	1/31/2008	US	76	MURRAY AVENUE	Y
322595	3	AIKEN	Traffic Signal	DID NOT TAKE DOWN NAME, ETC	1/2/2008	S	33	ASCAUGA LAKE RD	Y
322615	3	EDGEFIELD	Traffic Signal	EDGEFIELD SHERRIFF DEPT.	1/3/2008	SC	23	HIGHWAY 23E/FROM RD 28 TO SALUDA COUNTY LINE)	Y
322835	3	AIKEN	Traffic Signal	AIKEN MAINTENANCE	1/3/2008	US	1	JEFFERSON DAVIS HWY	Y
322982	3	ANDERSON	Traffic Signal	ANDY	1/7/2008	US	178	LIBERTY HIGHWAY	Y
323024	3	LAURENS	Traffic Signal	GREENWOOD PATROL	1/7/2008	US	76	US HIGHWAY 76	Y
323403	3	PICKENS	Traffic Signal	HWY PATROL	1/2/2008	S	135	ROCK SPRINGS RD	Y
323506	3	AIKEN	Traffic Signal	HIGHWAY PATROL/CALLOUT	1/6/2008	S	33	ASCAUGA LAKE RD	Y
323511	3	PICKENS	Traffic Signal	CLEMSON PD	1/3/2008	SC	93	SOUTH NORRIS HIGHWAY	Y
324268	3	LAURENS	Traffic Signal	SCHOOL ADMINISTRATORS	1/14/2008	US	221	US HIGHWAY 221	Y
324526	3	PICKENS	Traffic Signal	UNIVERSITY PD	1/6/2008	S	320	PERIMETER ROAD	Y
324531	3	PICKENS	Traffic Signal	CLEMSON PD	1/10/2008	US	123	CALHOUN MEMORIAL HIGHWAY	Y
324824	3	AIKEN	Traffic Signal	DAVID SMITH	1/17/2008	US	1	JEFFERSON DAVIS HWY	Y
325675	3	PICKENS	Traffic Signal	CENTRAL PD	1/15/2008	SC	93	MAIN-EASLEY	Y
325753	3	PICKENS	Traffic Signal	UNIVERSITY POLICE	1/16/2008	SC	93	LIBERTY DRIVE	Y
325786	3	LAURENS	Traffic Signal	KAY CITY	1/24/2008	SC	72	SOUTH CAROLINA HIGHWAY 72	Y
326211	3	AIKEN	Traffic Signal	ROBERT GREEN	1/28/2008	SC	302	PINE LOG RD	Y
326897	3	AIKEN	Traffic Signal	BOB THORNTON	1/30/2008	SC	125	BURROUGHS STREET	Y
327270	3	PICKENS	Traffic Signal	LIBERTY PD	1/22/2008	S	252	HILLCREST DRIVE	Y
327293	3	PICKENS	Traffic Signal	CLEMSON PD	1/25/2008	S	10	COLLEGE AVENUE	Y
327295	3	ANDERSON	Traffic Signal	HP	1/27/2008	S	71	CENTERVILLE ROAD	Y
327301	3	PICKENS	Traffic Signal	LARRY JEASLEY PD	1/28/2008	US	123	CALHOUN MEMORIAL HIGHWAY	Y
327308	3	PICKENS	Traffic Signal	PICKENS PD	1/28/2008	S	86	CEDAR ROCK STREET	Y
324437	3	AIKEN	Pavement Markings	MR. JOHNNY BEAM	1/15/2008	SC	28	SAND BAR FERRY RD	Y
325019	3	ANDERSON	Pavement Markings	RICK WERTS	1/18/2008	SC	86	SC 86	Y
325022	3	ANDERSON	Pavement Markings	RICK WERTS	1/18/2008	SC	86	SC 86	Y
325244	3	ANDERSON	Pavement Markings	ERIC DILLON	1/22/2008	SC	86	SC 86	Y
326291	3	OCONEE	Pavement Markings	PETER GULYAS	1/29/2008	SC	59	SC-59	Y
323364	3	ANDERSON	Guardrail	DISTRICT BRIDGE INSPECTION TEAM	1/6/2008	US	76	US 76	Y
323663	3	ANDERSON	Guardrail	DISTRICT BRIDGE INSPECTION TEAM	1/9/2008	S	931	MILL STREET	Y
324816	3	OCONEE	Guardrail	RICHARD GOODINE	1/17/2008	SC	59	SC-59	Y
324891	3	OCONEE	Guardrail	SC HIGHWAY PATROL	1/17/2008	SC	183	WESTMINSTER HIGHWAY	Y
326100	3	GREENWOOD	Guardrail	SCSHP	1/28/2008	US	221	ROUTE 221	Y
326151	3	ANDERSON	Guardrail	DOUG	1/28/2008	I	85	I-85	Y
326201	3	ANDERSON	Guardrail	TOMMY VAUGHN	1/28/2008	I	85	I-85	Y

Secretary of Transportation 460 Report

2/11/2008

Secretary of Transportation 460 Items Not Approved										
Req.#	Cong Dist	County	Request Type	Requestor	Reported Date	Type	Route	Road Name	Meets Objective	Justification
323987	3	OCONEE	Curb Cuts	DOUGLAS ROACH	1/11/2008	S	20	DR. JOHNS RD	N	AFTER FURTHER INVESTIGATION, THE REQUESTOR DIVIDED AND SOLD THE PROPERTY BEING SPLIT. HE HAS BEEN INFORMED THAT IT IS HIS RESPONSIBILITY TO INSTALL A NEW ACCESS THROUGH AN ENCROACHMENT PERMIT. HE WAS INFORMED ON 1/25/08 BY MIKE SMITH.
324426	3	OCONEE	Curb Cuts	ADAM MEDLIN	1/15/2008	S	107	HEFNER RD	Y	REQUESTOR HAS DECIDED TO RELOCATE THIS ACCESS TO A COUNTY ROAD
326962	3	SALUDA	Curb Cuts	RICHARD SCHNEIDER	1/31/2008	S	362	BOOZER ROAD	N	DUPLICATE WORK REQUEST REPLACED WITH WORK REQUEST 326964.
326966	3	SALUDA	Curb Cuts	BEN RUFF	1/31/2008	S	57	CHURCH ROAD	N	DUPLICATE WORK REQUEST - REPLACE WITH WR 326970
323655	3	AIKEN	Signage of Routes	PETE FROMMER	1/9/2008	S	1657	PALM DR	N	THIS IS A RESIDENTIAL STREET, THE SPEED LIMIT AS SET BY LAW IS 30-MPH. WE DO NOT RECOMMEND POSTED THE SPEED LIMIT ON THIS ROAD AT THIS TIME.
325717	3	ABBEVILLE	Signage of Routes	TONEY CERELLI	1/24/2008	S	72	MT. VERNON CHURCH ROAD	N	REVIEWED AND PRESENTLY POSTED SL 40. LOWER THAN THE REQUESTED REDUCTION; THEREFORE, WE WILL NOT CHANGE THE SPEED LIMIT. I AM SENDING AN E-MAIL AND SKETCH TO RME DAY TO INSTALL ADDITIONAL SL 40'S.
326928	3	GREENWOOD	Signage of Routes	FRED ROMAINE	1/31/2008	S	100	EMERALD ROAD	N	COMPLETED STUDY. SPEED STUDY NOR CONDITIONS WARRANT SPEED LIMIT REDUCTION. NO CHANGES RECOMMENDED.
324278	3	GREENWOOD	Pavement Markings	MARY WARREN	1/14/2008	S	262	TARRANT STREET	N	LOW VOLUME (650 ADT). LOW SPEED, ONE BLOCK DOT. CENTERLINE NOT RECOMMENDED.
323459	3	GREENWOOD	Guardrail	JOHN POWELL	1/8/2008	S	98	WILLARD ROAD	N	AREA DOES NOT MEET CURRENT BARRIER WARRANTS. DTE FORWARDED ADDITIONAL SIGNAGE INSTALLATION TO GREENWOOD MAINTENANCE. RESPONSE LETTER TO REQUESTOR ON FILE EXPLAINING DENIAL OF GUARDRAIL REQUEST AND THAT ADDITIONAL SIGNS WILL BE INSTALLED TO PROVIDE MORE ADVANCE WARNING TO MOTORIST.

Secretary of Transportation 460 Items Pending										
Req.#	Cong Dist	County	Request Type	Requestor	Reported Date	Type	Route	Road Name	Meets Objective	Status
323472	3	ANDERSON	Curb Cuts	JACKIE/ANDERSON CO ROADS/BRIDGES	1/8/2008	S	168	HORSESHOE RD.		UNDER INVESTIGATION
323616	3	AIKEN	Curb Cuts	CAROLYN COFFEY	1/9/2008	S	25	MT PLEASANT RD		UNDER INVESTIGATION
323830	3	OCONEE	Curb Cuts	SAM LEE	1/10/2008	S	250	SNEAD RD	Y	UNDER INVESTIGATION
323977	3	ANDERSON	Curb Cuts	MARY SLATON	1/11/2008	S	160	SMITH CHAPEL RD.		UNDER INVESTIGATION
323996	3	ANDERSON	Curb Cuts	LISA PENLAND	1/11/2008	S	203	AUSTIN RD		UNDER INVESTIGATION
324073	3	OCONEE	Curb Cuts	ANNETTE BLACK	1/11/2008	S	142	LANGSTON HILL		UNDER INVESTIGATION
324160	3	AIKEN	Curb Cuts	ATLANTIC COAST PROPERTIES	1/14/2008	S	1795	LAKE SHORE DR		UNDER INVESTIGATION
324655	3	AIKEN	Curb Cuts	STEVE CARR	1/16/2008	S	57	GREEN POND RD		UNDER INVESTIGATION
325269	3	ANDERSON	Curb Cuts	BOB POORE	1/22/2008	S	74	THREE BRIDGES ROAD		UNDER INVESTIGATION
325286	3	SALUDA	Curb Cuts	EILEEN CHAPMAN	1/22/2008	S	432	BARNES MOODY DRIVE		UNDER INVESTIGATION
325438	3	ANDERSON	Curb Cuts	REBA MITCHELL	1/23/2008	S	107	WRIGHT SCHOOL ROAD		UNDER INVESTIGATION
325516	3	AIKEN	Curb Cuts	EARL ZIMMERMAN	1/23/2008	S	1795	LAKE SHORE DR		UNDER INVESTIGATION
325527	3	ANDERSON	Curb Cuts	JAMES NASH	1/23/2008	S	17	HIGHWAY 17		UNDER INVESTIGATION
325763	3	AIKEN	Curb Cuts	RUSSELL CURRY	1/24/2008	S	33	ASCAUGA LAKE RD		UNDER INVESTIGATION
325768	3	OCONEE	Curb Cuts	DANNY BUTTS	1/24/2008	S	34	N HORSE SHOE BRIDGE RD	Y	UNDER INVESTIGATION
326182	3	ANDERSON	Curb Cuts	LYNN TURNER	1/28/2008	S	199	BARKSDALE		UNDER INVESTIGATION
326214	3	ANDERSON	Curb Cuts	JILL PATTON	1/28/2008	S	48	AMITY ROAD		UNDER INVESTIGATION
326363	3	ANDERSON	Curb Cuts	CHARLES PHILLIPS	1/29/2008	S	751	FRIENDSHIP CHURCH ROAD		UNDER INVESTIGATION
326373	3	ANDERSON	Curb Cuts	CHARLES PHILLIPS	1/29/2008	S	54	HAMILTON STREET		UNDER INVESTIGATION
326391	3	ANDERSON	Curb Cuts	CAROL HUNT	1/29/2008	S	184	HUNT ROAD		UNDER INVESTIGATION
326668	3	OCONEE	Curb Cuts	JOHN CERTAIN	1/30/2008	S	91	DOYLE ST		UNDER INVESTIGATION
326782	3	ABBEVILLE	Curb Cuts	MR. GERALD MILFORD	1/30/2008	S	100	MILFORD DAIRY ROAD		UNDER INVESTIGATION
326783	3	ANDERSON	Curb Cuts	CHERYL DAVIS	1/30/2008	S	76	MIDWAY ROAD		UNDER INVESTIGATION
326945	3	ANDERSON	Curb Cuts	MICHAEL WHITE	1/31/2008	S	94	OLD PENDLETON ROAD		UNDER INVESTIGATION
326964	3	SALUDA	Curb Cuts	RICHARD SCHNEIDER	1/21/2008	S	362		Y	UNDER INVESTIGATION
326970	3	SALUDA	Curb Cuts	BEN RUFF	1/10/2008	S	57		Y	UNDER INVESTIGATION
322480	3	ANDERSON	Signage of Routes	HOPE	1/2/2008	S	73	BAUGH ROAD		UNDER INVESTIGATION
322573	3	OCONEE	Signage of Routes	BYRON DUNCAN	1/2/2008	S	73	CRESTWOOD DRIVE	N	UNDER INVESTIGATION
322632	3	ANDERSON	Signage of Routes	HIEDI	1/3/2008	S	313	TRIBBLE ST.		UNDER INVESTIGATION
323035	3	OCONEE	Signage of Routes	LISA WILLIAMS	1/7/2008	S	222	MOUNTAIN VIEW DR		UNDER INVESTIGATION
323352	3	ANDERSON	Signage of Routes	VANCE TOUCHTON - AGENT	1/8/2008	I	85	I-85		UNDER INVESTIGATION
325197	3	ANDERSON	Signage of Routes	PAM LEE	1/22/2008	US	29	US 29 NORTH		UNDER INVESTIGATION
325554	3	ANDERSON	Signage of Routes	MILLIE SMITH	1/23/2008	S	133	MARLON AVENUE		UNDER INVESTIGATION
325810	3	AIKEN	Signage of Routes	OFFICER TFC T.T. BLACKWELDER	1/24/2008	S	895	GREGG HWY		UNDER INVESTIGATION
325928	3	LAURENS	Signage of Routes	SARA ALLEN	1/18/2008	S	6	INDIAN MOUND ROAD		UNDER INVESTIGATION
326207	3	AIKEN	Signage of Routes	KENNETH JOHNSON	1/28/2008	I	20	I-20		UNDER INVESTIGATION
326381	3	ANDERSON	Signage of Routes	SUSAN ASHLEY	1/29/2008	SC	81	SC 81		UNDER INVESTIGATION
326923	3	ANDERSON	Signage of Routes	BUDDY FERGUSON	1/31/2008	US	76	US 76	Y	UNDER INVESTIGATION

Secretary of Transportation 460 Report

2/11/2008

Secretary of Transportation 460 Items Pending

Req.#	Cong Dist	County	Request Type	Requestor	Reported Date	Type	Route/Road Name	Meets Objective	Status
322486	3	ANDERSON	Traffic Signal	HOPE	1/2/2008	S	34 WHITEHALL ROAD	Y	UNDER INVESTIGATION
323118	3	ANDERSON	Traffic Signal	LYNN	1/7/2008	US	29 SHOCKLEY FERRY	Y	UNDER INVESTIGATION
323121	3	ANDERSON	Traffic Signal	LYNN	1/7/2008	SC	28 SC 28	Y	UNDER INVESTIGATION
323125	3	ANDERSON	Traffic Signal	LYNN	1/7/2008	S	49 FLAT ROCK ROAD	Y	UNDER INVESTIGATION
323301	3	ANDERSON	Traffic Signal	FRITZ WEWERS	1/8/2008	S	520 STANDRIDGE ROAD	Y	UNDER INVESTIGATION
323661	3	ANDERSON	Traffic Signal	DOUG	1/9/2008	SC	86 SC 86	Y	UNDER INVESTIGATION
324083	3	ANDERSON	Traffic Signal	SAM RHODES	1/11/2008	SC	81 SC 81	Y	UNDER INVESTIGATION
324320	3	ANDERSON	Traffic Signal	0426 (RICK)	1/14/2008	SC	187 SC 187	Y	UNDER INVESTIGATION
324417	3	ANDERSON	Traffic Signal	CHERRY BURTON	1/15/2008	S	65 MASTER BLVD	Y	UNDER INVESTIGATION
324787	3	ANDERSON	Traffic Signal	0426 (RICK MICELI)	1/17/2008	SC	28 SC 28	Y	UNDER INVESTIGATION
324790	3	ANDERSON	Traffic Signal	0426 (RICK MICELI)	1/17/2008	SC	28 SC 28	Y	UNDER INVESTIGATION
324791	3	ANDERSON	Traffic Signal	0426 (RICK MICELI)	1/17/2008	SC	28 SC 28	Y	UNDER INVESTIGATION
324800	3	ANDERSON	Traffic Signal	SHERRY	1/17/2008	SC	252 WEST GREER	Y	UNDER INVESTIGATION
324836	3	ANDERSON	Traffic Signal	TAMARA	1/17/2008	SC	20 SC 20	Y	UNDER INVESTIGATION
324888	3	AIKEN	Traffic Signal	BURNETTETOWN POLICE DEPT	1/17/2008	US	1 JEFFERSON DAVIS HWY	Y	UNDER INVESTIGATION
325204	3	ANDERSON	Traffic Signal	LYNN	1/22/2008	SC	28 SC 28	Y	UNDER INVESTIGATION
325205	3	ANDERSON	Traffic Signal	MARK - 9:36 AM	1/22/2008	SC	24 SC 24	Y	UNDER INVESTIGATION
326112	3	ANDERSON	Traffic Signal	BILL OWENS	1/28/2008	SC	8 HIGHWAY 8	Y	UNDER INVESTIGATION
326159	3	ANDERSON	Traffic Signal	DOUG	1/28/2008	SC	86 SC 86	Y	UNDER INVESTIGATION
326604	3	ANDERSON	Traffic Signal	0426 (RICK)	1/30/2008	SC	81 SC 81	Y	UNDER INVESTIGATION
326922	3	ANDERSON	Traffic Signal	FRITZ WEWERS	1/31/2008	S	520 STANDRIDGE ROAD	Y	UNDER INVESTIGATION
326367	3	PICKENS	Pavement Markings	TOMMY YOUNG	1/9/2008	SC	137 SIX MILE HIGHWAY	Y	UNDER INVESTIGATION
324478	3	ANDERSON	Pavement Markings	STEPHAN JONES, SAFETY COORDINATOR	1/15/2008	S	274 FANT STREET	Y	UNDER INVESTIGATION
325194	3	ANDERSON	Pavement Markings	PAM LEE	1/22/2008	US	29 US 29 NORTH	Y	UNDER INVESTIGATION
325285	3	PICKENS	Pavement Markings	STAN NICHOLS	1/22/2008	S	102 PIKE ROAD	Y	UNDER INVESTIGATION
325796	3	OCONEE	Guardrail	RICHARD GOODINE	1/24/2008	US	76 LONG CREEK HWY	Y	UNDER INVESTIGATION

Secretary of Transportation 460 Items Approved

Req.#	Cong Dist	County	Request Type	Requestor	Reported Date	Type	Route/Road Name	Meets Criteria
323662	4	UNION	Curb Cuts	JOHN STEVENSON	1/9/2008	S	131 BAILEY TOWN ROAD	Y
324174	4	SPARTANBURG	Curb Cuts	ROBBIE SMITH	1/14/2008	S	92 MOUNT LEBANON ROAD @ PAULINE	Y
324216	4	SPARTANBURG	Curb Cuts	SPARTANBURG COUNTY	1/14/2008	S	217 LITTLE MOUNTAIN CIRCLE @ INMAN & WELLFORD	Y
324617	4	SPARTANBURG	Curb Cuts	ASA HOLDINGS, LLC	1/16/2008	S	593 OLD GEORGIA ROAD @ MOORE & ROEBUCK	Y
325802	4	UNION	Curb Cuts	REMBRANDT PARLER	1/24/2008	S	25 MT LEBANON ROAD	Y
325806	4	UNION	Curb Cuts	MICHAEL S. HEATHERLY	1/24/2008	S	221 LEE ROAD	Y
325814	4	UNION	Curb Cuts	SIDNEY LAWSON	1/24/2008	S	147 HANEY CEMETERY ROAD	Y
326691	4	SPARTANBURG	Curb Cuts	ANDERSON MILL ROAD B ARTIST	1/30/2008	S	64 ANDERSON MILL ROAD	Y
322444	4	SPARTANBURG	Signage of Routes	HWY PATROL LOG	1/2/2008	SC	56 CEDAR SPRINGS ROAD	Y
322584	4	GREENVILLE	Signage of Routes	PROTAL	1/2/2008	S	145 SCUFFLETOWN RD.	Y
322585	4	GREENVILLE	Signage of Routes	PARTOL	1/2/2008	SC	288 SC-288	Y
322598	4	SPARTANBURG	Signage of Routes	HWY PATROL	1/2/2008	S	43 PARRIS BRIDGE ROAD @ BOILING SPRINGS & CHEROKEE	Y
322600	4	SPARTANBURG	Signage of Routes	HWY PATROL	1/2/2008	S	1858 OVERCREEK ROAD	Y
322607	4	SPARTANBURG	Signage of Routes	DAN	1/2/2008	US	176 ASHEVILLE HIGHWAY	Y
322743	4	SPARTANBURG	Signage of Routes	HWY PATROL	1/3/2008	I	85 INTERSTATE 85 - SOUTH BOUND	Y
322744	4	SPARTANBURG	Signage of Routes	HWY PATROL	1/3/2008	I	85 INTERSTATE 85 - NORTH BOUND	Y
322745	4	SPARTANBURG	Signage of Routes	HWY PATROL	1/3/2008	I	85 INTERSTATE 85 - NORTH BOUND	Y
322834	4	GREENVILLE	Signage of Routes	KATY D.	1/4/2008	S	145 SCUFFLETOWN RD.	Y
323080	4	SPARTANBURG	Signage of Routes	HWY PATROL LOG	1/7/2008	SC	296 REIDVILLE ROAD @ MOORE, REIDVILLE & SPTBG	Y
323086	4	GREENVILLE	Signage of Routes	AL HICKS	1/7/2008	S	347 HUDSON RD.	Y
323112	4	SPARTANBURG	Signage of Routes	CHERRY HOLTZ	1/7/2008	S	225 HILLSIDE DRIVE @ WHITNEY	Y
323195	4	SPARTANBURG	Signage of Routes	RXR & RESEARCH ENGR.	1/7/2008	SC	11 HIGHWAY 11 @ CAMPOBELLO, CHESNEE & INMAN	Y
323200	4	SPARTANBURG	Signage of Routes	RXR & RESEARCH ENGR.	1/7/2008	S	43 MANNING STREET (W) @ CHESNEE	Y
323209	4	GREENVILLE	Signage of Routes	THOMAS TISDALE	1/7/2008	I	385 INTERSTATE I-385	Y
323210	4	GREENVILLE	Signage of Routes	THOMAS TISDALE	1/7/2008	I	385 I-385 RAMP	Y
323287	4	GREENVILLE	Signage of Routes	COUNTY ROAD AND BRIDGE	1/8/2008	S	545 JONESVILLE ROAD	Y
323369	4	SPARTANBURG	Signage of Routes	ROBIN FLECHER	1/8/2008	SC	295 SPRING STREET @ ARCADIA	Y
323498	4	SPARTANBURG	Signage of Routes	HWY PATROL	1/5/2008	SC	295 SPRING STREET @ ARCADIA	Y
323523	4	GREENVILLE	Signage of Routes	PATROL	1/9/2008	S	1111 PERIMETER RD.	Y
323552	4	GREENVILLE	Signage of Routes	PATROL	1/9/2008	SC	101 SC-101	Y
323587	4	GREENVILLE	Signage of Routes	TR POLICE DEPT	1/9/2008	S	585 WEST RD.	Y
323691	4	GREENVILLE	Signage of Routes	MICHELLE	1/9/2008	SC	146 WOODRUFF RD	Y
323713	4	UNION	Signage of Routes	911 COMMUNICATION	1/9/2008	S	475	Y
323778	4	SPARTANBURG	Signage of Routes	DEP. MEYERS	1/10/2008	S	524 LAWRENCE STREET @ LYMAN	Y
323887	4	GREENVILLE	Signage of Routes	MS. BROOKS	1/10/2008	S	183 OAK GROVE LAKE RD.	Y
323912	4	SPARTANBURG	Signage of Routes	HWY PATROL	1/10/2008	SC	14 RUTHERFORD STREET @ LANDRUM	Y
323919	4	SPARTANBURG	Signage of Routes	HELEN FRANKLIN	1/11/2008	US	176 ASHEVILLE HIGHWAY	Y
324099	4	GREENVILLE	Signage of Routes	CITIZEN	1/11/2008	S	41 GAP CREEK ROAD	Y
324199	4	GREENVILLE	Signage of Routes	RANDALL BALLANGER	1/14/2008	US	166 BRUSHY CREEK	Y
324302	4	GREENVILLE	Signage of Routes	PATROL	1/14/2008	US	29 WADE HAMPTON BLVD.	Y
324306	4	GREENVILLE	Signage of Routes	RYAN DANNELLY	1/14/2008	US	11 SC 11	Y
324403	4	SPARTANBURG	Signage of Routes	SPARTANBURG COUNTY	1/15/2008	SC	296 REIDVILLE ROAD @ MOORE, REIDVILLE & SPTBG	Y

Secretary of Transportation 460 Report

2/11/2008

Secretary of Transportation 460 Items Approved									
Req.#	Cong Dist	County	Request Type	Requestor	Reported Date	Type	Route	Road Name	Meets Criteria
324559	4	GREENVILLE	Signage of Routes	THOMAS TISDALE	1/15/2008	S	312	BATEVILLE RD.	Y
324576	4	GREENVILLE	Signage of Routes	COCO BURGESS	1/15/2008	S	116	BUTTER ST.	Y
324581	4	GREENVILLE	Signage of Routes	COCO BURGESS	1/15/2008	S	116	BUTTER ST.	Y
324598	4	GREENVILLE	Signage of Routes	PATROL	1/15/2008	S	649	TWO NOTCH ROAD	Y
324603	4	GREENVILLE	Signage of Routes	PATROL	1/15/2008	I	385	385	Y
324627	4	GREENVILLE	Signage of Routes	RICHARD B WERTS	1/16/2008	I	185	I-185 RAMP	Y
324633	4	GREENVILLE	Signage of Routes	DISTRICT RAFFIC ENGR.	1/16/2008	S	166	BRUSHY CREEK	Y
324727	4	GREENVILLE	Signage of Routes	PATROL	1/16/2008	US	25	US-255	Y
324728	4	GREENVILLE	Signage of Routes	WILLIAM RAMEY	1/16/2008	S	136	S23-136	Y
324970	4	SPARTANBURG	Signage of Routes	LARRY	1/18/2008	S	2006	CROFT CIRCLE (W)	Y
324971	4	SPARTANBURG	Signage of Routes	LARRY	1/18/2008	S	2006	CROFT CIRCLE (W)	Y
324982	4	GREENVILLE	Signage of Routes	SHELLY W/ HWY PATROL	1/18/2008	S	167	S23-167	Y
325215	4	SPARTANBURG	Signage of Routes	HWY PATROL	1/22/2008	S	43	FISH CAMP ROAD @ CHESNEE	Y
325227	4	SPARTANBURG	Signage of Routes	FORRETY COMM.	1/17/2008	SC	215	BLACKSTOCK ROAD @ ROEBUCK	Y
325313	4	SPARTANBURG	Signage of Routes	HWY PATROL	1/20/2008	SC	150	SC-150	Y
325471	4	GREENVILLE	Signage of Routes	CAROLYN KENDRICKS	1/23/2008	S	189	CLEVELAND ST.	Y
325501	4	SPARTANBURG	Signage of Routes	HWY PATROL	1/23/2008	S	64	ANDERSON MILL ROAD	Y
325573	4	GREENVILLE	Signage of Routes	PATROL	1/23/2008	US	278	US-278	Y
325576	4	GREENVILLE	Signage of Routes	PATROL	1/23/2008	I	85	INTERSTATE 85	Y
325585	4	GREENVILLE	Signage of Routes	STEVE GWINN	1/23/2008	US	25	US-25NORTH	Y
325590	4	GREENVILLE	Signage of Routes	STEVE GWINN	1/23/2008	S	199	OLD WHITE HORSE RD	Y
325734	4	SPARTANBURG	Signage of Routes	HWY PATROL	1/24/2008	US	221	US 221	Y
325770	4	SPARTANBURG	Signage of Routes	MR MCCLURE	1/24/2008	SC	14	HIGHWAY 14 @ LANDRUM & PELHAM	Y
325866	4	SPARTANBURG	Signage of Routes	RXR & RESEARCH ENGR.	1/25/2008	S	566	CEMENTARY STREET @ COWPENS	Y
325893	4	SPARTANBURG	Signage of Routes	RXR & RESEARCH ENGR.	1/25/2008	SC	295	SOUTHPORT ROAD @ ROEBUCK, SPTBG & WHITESTONE	Y
326118	4	GREENVILLE	Signage of Routes	RYAN DANNELLY	1/28/2008	I	85	I-85 COLLECTOR ROAD	Y
326124	4	GREENVILLE	Signage of Routes	RYAN DANNELLY	1/28/2008	US	25	US 25	Y
326148	4	SPARTANBURG	Signage of Routes	DEPUTY MYERS	1/28/2008	S	56	OLD FURNACE ROAD @ CHEROKEE SPRINGS	Y
326223	4	SPARTANBURG	Signage of Routes	HWY PATROL	1/27/2008	I	585	INTERSTATE 585 @ US176 TO SC9	Y
326320	4	GREENVILLE	Signage of Routes	HIGHWAY PATROL	1/29/2008	S	146	FORK SHOAL RD	Y
326323	4	SPARTANBURG	Signage of Routes	LINDA WHITE SCHOOL DIST TWO	1/29/2008	S	43	PARRIS BRIDGE ROAD @ BOILING SPRINGS & CHEROKEE	Y
326431	4	SPARTANBURG	Signage of Routes	STEVE BLUE	1/29/2008	S	771	SPRINGFIELD ROAD	Y
326501	4	GREENVILLE	Signage of Routes	MRS GARRISON	1/29/2008	SC	146	WOODRUFF RD	Y
326518	4	SPARTANBURG	Signage of Routes	SPARTANBURG COUNTY	1/29/2008	S	221	WOODS CHAPEL ROAD @ DUNCAN	Y
326595	4	GREENVILLE	Signage of Routes	DANA LOWRY	1/30/2008	S	920	S-920	Y
326629	4	GREENVILLE	Signage of Routes	KIM BOBO	1/30/2008	S	249	TRADE STREET	Y
326631	4	SPARTANBURG	Signage of Routes	ERIC DILLON	1/30/2008	SC	295	SC-295	Y
326637	4	GREENVILLE	Signage of Routes	KIM BOBO	1/30/2008	S	669	RICHARDSON ST	Y
326644	4	SPARTANBURG	Signage of Routes	HWY PATROL	1/30/2008	US	176	ASHEVILLE HIGHWAY	Y
326657	4	GREENVILLE	Signage of Routes	KIM BOBO	1/30/2008	S	1080	DEMOREST CIR.	Y
326659	4	SPARTANBURG	Signage of Routes	HWY PATROL	1/30/2008	I	26	INTERSTATE 26 - WEST BOUND	Y
326660	4	GREENVILLE	Signage of Routes	SHAKHAN KELLY	1/30/2008	S	1059	YORKTOWN	Y
326671	4	GREENVILLE	Signage of Routes	SHAKHAN KELLY	1/30/2008	S	232	TRADE ST.	Y
326690	4	GREENVILLE	Signage of Routes	PATROL	1/30/2008	SC	253	STATE PARK RD.	Y
326694	4	GREENVILLE	Signage of Routes	KIM BOBO	1/30/2008	S	125	FREEMAN BRIDGE RD.	Y
326702	4	GREENVILLE	Signage of Routes	KIM BOBO	1/30/2008	SC	186	DALCUSVILLE RD	Y
326704	4	SPARTANBURG	Signage of Routes	HWY PATROL	1/30/2008	SC	92	HIGHWAY 92 @ CROSS ANCHOR & ENOREE	Y
326739	4	SPARTANBURG	Signage of Routes	HWY PATROL	1/30/2008	S	771	SPRINGFIELD ROAD	Y
326755	4	GREENVILLE	Signage of Routes	KIM BOBO	1/30/2008	S	873	WHITNEY ST.	Y
326861	4	SPARTANBURG	Signage of Routes	ERIC DILLON	1/31/2008	S	264	FAIRVIEW AVE @ BEAUMONT	Y
326926	4	SPARTANBURG	Signage of Routes	DEP MEYER	1/31/2008	SC	295	BLACKSTOCK ROAD (E) & (W) ARCADIA	Y
322436	4	SPARTANBURG	Traffic Signal	HWY PATROL LOG	1/2/2008	SC	290	DUNCAN MOORE HWY @ MOORE	Y
322439	4	SPARTANBURG	Traffic Signal	HWY PATROL LOG	1/2/2008	US	29	W O EZELL BLVD	Y
322448	4	SPARTANBURG	Traffic Signal	HWY PATROL LOG	1/2/2008	US	176	ASHEVILLE HIGHWAY	Y
322797	4	SPARTANBURG	Traffic Signal	HWY PATROL LOG	1/4/2008	SC	9	BOILING SPRINGS ROAD	Y
322808	4	SPARTANBURG	Traffic Signal	HWY PATROL LOG	1/4/2008	US	29	W O EZELL BLVD	Y
322850	4	SPARTANBURG	Traffic Signal	MRS PEARSON	1/4/2008	SC	290	DUNCAN MOORE HWY @ MOORE	Y
322944	4	SPARTANBURG	Traffic Signal	TERRY JENNINGS	1/4/2008	SC	11	HIGHWAY 11 @ CAMPOBELLO, CHESNEE & INMAN	Y
323107	4	SPARTANBURG	Traffic Signal	KENNETH DEMORON	1/7/2008	SC	9	BOILING SPRINGS ROAD	Y
323388	4	SPARTANBURG	Traffic Signal	HWY PATROL	1/2/2008	US	29	GREENVILLE HWY	Y
323390	4	SPARTANBURG	Traffic Signal	HWY PATROL	1/2/2008	SC	9	BOILING SPRINGS ROAD	Y
323391	4	SPARTANBURG	Traffic Signal	HWY PATROL	1/2/2008	US	25	US 25	Y
323392	4	GREENVILLE	Traffic Signal	HWY PATROL	1/2/2008	S	50	FORK SHOALS RD	Y
323394	4	GREENVILLE	Traffic Signal	HWY PATROL	1/2/2008	SC	86	SC-86	Y
323397	4	GREENVILLE	Traffic Signal	HWY PATROL	1/2/2008	SC	84	STANDING SPRINGS RD	Y
323398	4	GREENVILLE	Traffic Signal	HWY PATROL	1/2/2008	SC	14	SC-14	Y
323400	4	GREENVILLE	Traffic Signal	HWY PATROL	1/2/2008	S	87	SULPHUR SPRINGS RD	Y
323402	4	GREENVILLE	Traffic Signal	HWY PATROL	1/2/2008	S	87	SULPHUR SPRINGS RD	Y
323404	4	GREENVILLE	Traffic Signal	HWY PATROL	1/2/2008	US	123	US 123	Y
323405	4	GREENVILLE	Traffic Signal	TERESA MINTOR	1/3/2008	S	1025	SXX-1025	Y
323765	4	SPARTANBURG	Traffic Signal	HWY PATROL LOG	1/10/2008	US	29	WADE HAMPTON BLVD @ GREER	Y
323769	4	SPARTANBURG	Traffic Signal	HWY PATROL LOG	1/10/2008	S	31	SKYLYN DR.	Y
323773	4	SPARTANBURG	Traffic Signal	GENE	1/10/2008	S	43	PARRIS BRIDGE ROAD @ BOILING SPRINGS & CHEROKEE	Y
323774	4	SPARTANBURG	Traffic Signal	HWY PATROL	1/10/2008	SC	101	HIGHWAY 101 @ GREENVILLE, REIDVILLE & WOODRUFF	Y

Secretary of Transportation 460 Report

2/11/2008

Secretary of Transportation 460 Items Approved

Req.#	Cong Dist	County	Request Type	Requestor	Reported Date	Type	Route	Road Name	Meets Criteria
323822	4	SPARTANBURG	Traffic Signal	HWY PATROL	1/10/2008	US	29	WADE HAMPTON BLVD @ GREER	Y
323824	4	SPARTANBURG	Traffic Signal	HWY PATROL	1/10/2008	S	31	SKYLYN DR	Y
323934	4	SPARTANBURG	Traffic Signal	DAN PERRY	1/11/2008	S	42	RAINBOW LAKE ROAD @ BOILING SPRINGS	Y
323941	4	SPARTANBURG	Traffic Signal	T S MILLER	1/11/2008	US	29	W O EZELL BLVD	Y
324384	4	GREENVILLE	Traffic Signal	FIRE DEPT	1/7/2008	SC	86	SC-86	Y
324389	4	GREENVILLE	Traffic Signal	HWY PATROL	1/7/2008	US	276	US 276	Y
324391	4	SPARTANBURG	Traffic Signal	HWY PATROL	1/15/2008	US	29	W O EZELL BLVD	Y
324527	4	GREENVILLE	Traffic Signal	HWY PATROL	1/9/2008	SC	291	SC 291	Y
324529	4	GREENVILLE	Traffic Signal	HWY PATROL	1/9/2008	S	486	IKES RD.	Y
324534	4	GREENVILLE	Traffic Signal	HWY PATROL	1/10/2008	US	25	AUGUSTA	Y
324536	4	GREENVILLE	Traffic Signal	STAN SMITH	1/10/2008	S	94	EAST NORTH ST	Y
324542	4	GREENVILLE	Traffic Signal	FOUNTAIN INN	1/10/2008	SC	14	SC-14	Y
324545	4	GREENVILLE	Traffic Signal	HWY PATROL	1/10/2008	SC	14	SC-14	Y
324547	4	GREENVILLE	Traffic Signal	HWY PATROL	1/10/2008	SC	14	SC-14	Y
324549	4	SPARTANBURG	Traffic Signal	HWY PATROL	1/11/2008	S	42	RAINBOW LAKE ROAD @ BOILING SPRINGS	Y
324553	4	GREENVILLE	Traffic Signal	HIGHWAY PATROL	1/11/2008	US	29	MILLS AVE	Y
324556	4	SPARTANBURG	Traffic Signal	DAN PERRY	1/15/2008	S	42	RAINBOW LAKE ROAD @ BOILING SPRINGS	Y
324572	4	SPARTANBURG	Traffic Signal	LINDA WHITE	1/15/2008	S	56	OLD FURNACE ROAD @ BOILING SPRINGS, CAMPTON, & INMAN	Y
324632	4	SPARTANBURG	Traffic Signal	HWY PATROL LOG	1/16/2008	SC	295	SC-295	Y
325216	4	SPARTANBURG	Traffic Signal	HWY PATROL	1/22/2008	SC	101	HIGHWAY 101 @ GREENVILLE, REIDVILLE & WOODRUFF	Y
325475	4	SPARTANBURG	Traffic Signal	HWY PATROL LOG	1/23/2008	S	31	CANNONS CAMPGROUND ROAD	Y
325477	4	SPARTANBURG	Traffic Signal	HWY PATROL LOG	1/23/2008	S	43	PARRIS BRIDGE ROAD @ BOILING SPRINGS & CHEROKEE	Y
325484	4	SPARTANBURG	Traffic Signal	HWY PATROL LOG	1/23/2008	SC	290	DUNCAN MOORE HWY @ MOORE	Y
325492	4	SPARTANBURG	Traffic Signal	HWY PATROL LOG	1/23/2008	S	31	CANNONS CAMPGROUND ROAD	Y
325663	4	SPARTANBURG	Traffic Signal	HWY PATROL	1/14/2008	SC	292	SC-292	Y
325665	4	SPARTANBURG	Traffic Signal	HWY PATROL	1/14/2008	US	29	SPARTANBURG HIGHWAY @ LYMAN & WELLFORD	Y
325669	4	SPARTANBURG	Traffic Signal	HWY PATROL	1/14/2008	US	176	ASHEVILLE HIGHWAY	Y
325671	4	GREENVILLE	Traffic Signal	MAULDIN PD	1/14/2008	US	276	US 276	Y
325684	4	GREENVILLE	Traffic Signal	HWY PATROL	1/15/2008	US	276	GREER HWY	Y
325687	4	SPARTANBURG	Traffic Signal	HWY PATROL	1/15/2008	S	253	OLD MILL ROAD @ INMAN	Y
325693	4	GREENVILLE	Traffic Signal	MAULDIN PD	1/15/2008	US	276	US-276	Y
325695	4	SPARTANBURG	Traffic Signal	LANDRUM PD	1/15/2008	S	926	SHAMROCK AVE. @ LANDRUM	Y
325696	4	SPARTANBURG	Traffic Signal	HWY PATROL	1/16/2008	SC	129	SC-129	Y
325746	4	GREENVILLE	Traffic Signal	HWY PATROL	1/15/2008	S	50	REEDY FORK RD.	Y
325748	4	GREENVILLE	Traffic Signal	HWY PATROL	1/21/2008	S	13	OLD BUNCOMBE RD.	Y
325749	4	GREENVILLE	Traffic Signal	HWY PATROL	1/19/2008	SC	101	SC-101	Y
325755	4	GREENVILLE	Traffic Signal	HWY PATROL	1/18/2008	SC	146	WOODRUFF RD	Y
326071	4	SPARTANBURG	Traffic Signal	HWY PATROL LOG	1/28/2008	SC	290	DUNCAN MOORE HWY @ MOORE	Y
326072	4	SPARTANBURG	Traffic Signal	HWY PATROL LOG	1/28/2008	US	176	ASHEVILLE HIGHWAY	Y
326160	4	SPARTANBURG	Traffic Signal	HWY PATROL	1/28/2008	US	176	ASHEVILLE HIGHWAY	Y
326722	4	SPARTANBURG	Traffic Signal	DON BRAMBLETT	1/30/2008	US	29	MAIN STREET @ SPTBG	Y
326741	4	SPARTANBURG	Traffic Signal	SPARTANBURG COUNTY	1/30/2008	US	221	CHESNEE HWY	Y
326744	4	SPARTANBURG	Traffic Signal	DISTRICT	1/30/2008	SC	101	HIGHWAY 101 @ GREENVILLE, REIDVILLE & WOODRUFF	Y
326745	4	SPARTANBURG	Traffic Signal	HWY PATROL	1/30/2008	SC	101	HIGHWAY 101 @ GREENVILLE, REIDVILLE & WOODRUFF	Y
327274	4	GREENVILLE	Traffic Signal	HWY PATROL	1/22/2008	US	276	US 276	Y
327275	4	GREENVILLE	Traffic Signal	HP	1/22/2008	SC	146	SC 146	Y
327278	4	GREENVILLE	Traffic Signal	HP	1/22/2008	US	25	US 25	Y
327282	4	GREENVILLE	Traffic Signal	HP	1/23/2008	S	500	FAIRVIEW DR.	Y
327287	4	GREENVILLE	Traffic Signal	PAT W/ CITY	1/23/2008	S	492	PELHAM	Y
327288	4	GREENVILLE	Traffic Signal	MIKE	1/24/2008	S	607	MTN CREEK RD	Y
327291	4	SPARTANBURG	Traffic Signal	HP	1/25/2008	SC	295	SC-295	Y
327292	4	GREENVILLE	Traffic Signal	HP	1/25/2008	US	25	POINSETT ST.	Y
327297	4	GREENVILLE	Traffic Signal	HP	1/27/2008	US	25	US 25	Y
327298	4	GREENVILLE	Traffic Signal	HP	1/27/2008	S	55	FAIRVIEW RD	Y
327302	4	GREENVILLE	Traffic Signal	HP	1/28/2008	S	38	MAIN STREET TAYLORS	Y
327309	4	SPARTANBURG	Traffic Signal	SKIP BURNS	1/29/2008	SC	357	ARLINGTON ROAD	Y
327326	4	SPARTANBURG	Traffic Signal	HP	1/31/2008	US	221	US 221	Y
328013	4	GREENVILLE	Traffic Signal	ROBERT BURROGHS	1/31/2008	US	276	US-276	Y
324630	4	GREENVILLE	Pavement Markings	RICHARD B. WERTS	1/16/2008	I	185	I-185	Y
325588	4	GREENVILLE	Pavement Markings	STEVE GWINN	1/23/2008	US	25	US-25NORTH	Y
325598	4	GREENVILLE	Pavement Markings	CITIZEN	1/23/2008	US	25	US 25	Y
326954	4	SPARTANBURG	Pavement Markings	HAROLD RHODES	1/31/2008	SC	290	POINSETT STREET EXTN (E)	Y
323553	4	GREENVILLE	Guardrail	BUD GREER	1/9/2008	S	333	HOLLAND RD	Y
325228	4	GREENVILLE	Guardrail	PATROL	1/22/2008	S	145	SCUFFLETOWN RD.	Y
325565	4	GREENVILLE	Guardrail	PATROL	1/23/2008	I	385	I385	Y

Secretary of Transportation 460 Report

2/11/2008

Secretary of Transportation 460 Items Not Approved										
Req.#	Cong Dist	County	Request Type	Requestor	Reported Date	Type	Route	Road Name	Meets Objective	Justification
322759	4	GREENVILLE	Curb Cuts	CRAY WILLINGHAM AND BONITA WILLINGHAM	1/3/2008	S	199	OLD WHITE HORSE RD	N	THIS REQUEST FOR A DRIVEWAY CAN NOT BE COMPLETED DUE TO THE SITUATION AT THE REQUESTED LOCATION.
322988	4	SPARTANBURG	Curb Cuts	DANA ALEXANDER	1/7/2008	S	681	WHITESTONE ROAD @ WHITESTONE	N	LOCATION DOES NOT MEET SIGHT DISTANCE REQUIREMENTS
322590	4	GREENVILLE	Signage of Routes	PATROL	1/2/2008	S	465	CENTER RD	N	SIGN WAS ACTUALLY COUNTY SIGN. CREWS FIXED SIGN FOR SAFETY REASONS.
323070	4	SPARTANBURG	Signage of Routes	HWY PATROL LOG	1/7/2008	I	26	INTERSTATE 26 - EAST BOUND	N	SIGN IS A LOGO SIGN HANDLE UNDER CONTRACT.
323669	4	GREENVILLE	Signage of Routes	JUDY JAMES	1/9/2008	I	385	INTERSTATE I-385	N	THIS SIGN IS A NONE SCDOT SIGN BUT IS NOT CLAIMED BY THE GREENVILLE COUNTY, CITY OF GREENVILLE, OR CITY OF FOUNTAIN INN. PLEASE REMOVE SIGN AND POST AND BRING BACK TO THE YARD.
324185	4	SPARTANBURG	Signage of Routes	HWY PATROL	1/14/2008	S	82	BERRY SHOALS ROAD	N	CHECKED NO SIGNS DOWN OR MISSING
322778	4	UNION	Traffic Signal	TOWN OF JONESVILLE	1/3/2008	US	176	FURMAN FINDLEY HIGHWAY	N	FLASHING BEACONS NOT RECOMMENDED AT THIS TIME. INTERSECTION REVIEWED IN NOVEMBER 2006. SIGNAL HEADS AND SIGNS REVISED IN FEBRUARY 2007.
324519	4	GREENVILLE	Traffic Signal	SECURITY @ MICHELIN	1/7/2008	S	1025	THE PARKWAY	Y	NOTHING FOUND WRONG
327286	4	GREENVILLE	Traffic Signal	PAT W/ CITY	1/23/2008	S	492	PELHAM	Y	FOUND NOTHING WRONG
327305	4	GREENVILLE	Traffic Signal	HP	1/28/2008	S	492	PELHAM	Y	FOUND NOTHING WRONG
324200	4	GREENVILLE	Guardrail	RANDALL BALLANGER	1/14/2008	S	166	BRUSHY CREEK	N	THERE IS A FEET OF SHOULDER AT THIS LOCATION. THERE ARE NO CHEVRONS. ANOTHER WORK ORDER HAS BEEN CREATED TO PLACE CHEVRONS. WE WILL RE-EVALUATE THE NEED OF GR AT THIS LOCATION IN THE FUTURE.

Secretary of Transportation 460 Items Pending

Req.#	Cong Dist	County	Request Type	Requestor	Reported Date	Type	Route	Road Name	Meets Objective	Status
323975	4	GREENVILLE	Curb Cuts	DAVID NELSON	1/11/2008	S	562	MEECE BRIDGE RD		UNDER INVESTIGATION
324453	4	SPARTANBURG	Curb Cuts	DANIEL PELLICANO	1/15/2008	S	590	OLD GEORGIA ROAD @ MOORE & ROEBUCK		UNDER INVESTIGATION
325985	4	GREENVILLE	Curb Cuts	MARARD HORN	1/25/2008	S	146	FORK SHOAL RD.		UNDER INVESTIGATION
326095	4	UNION	Curb Cuts	DONNIE BETENBAUGH	1/28/2008	S	194	INDUSTRIAL PARK ROAD		UNDER INVESTIGATION
326325	4	GREENVILLE	Curb Cuts	ROBERT JONES	1/29/2008	S	540	SUBER RD.	N	UNDER INVESTIGATION
326548	4	GREENVILLE	Curb Cuts	SCOTT STOKES	1/30/2008	S	277	JORDAN ROAD		UNDER INVESTIGATION
322700	4	GREENVILLE	Signage of Routes	MS. STOBARD	1/3/2008	S	162	BRYSON		UNDER INVESTIGATION
322735	4	GREENVILLE	Signage of Routes	STEVEN GUSHORN	1/3/2008	S	337	TANNER RD.		UNDER INVESTIGATION
323068	4	SPARTANBURG	Signage of Routes	HWY PATROL LOG	1/7/2008	SC	295	SC-295		UNDER INVESTIGATION
323853	4	UNION	Signage of Routes	JOHN D. MCCARLEY	1/9/2008	S	86	RIVER ROAD		UNDER INVESTIGATION
323862	4	SPARTANBURG	Signage of Routes	SCOTT SLANTON - CITY MANAGER	1/10/2008	US	221	US 221	Y	UNDER INVESTIGATION
325332	4	GREENVILLE	Signage of Routes	LARRY MERCER	1/22/2008	US	25	US 25 NORTH		UNDER INVESTIGATION
325279	4	GREENVILLE	Signage of Routes	JAMES LESLY	1/22/2008	S	862	FROST ST.		UNDER INVESTIGATION
325457	4	GREENVILLE	Signage of Routes	SHARON NORMAN	1/23/2008	S	374	ARCH ST.		UNDER INVESTIGATION
326491	4	GREENVILLE	Signage of Routes	PHILIP WICKER	1/29/2008	S	655	TANNER RD		UNDER INVESTIGATION
322947	4	GREENVILLE	Traffic Signal	ADAM MOORE	1/4/2008	S	941	CORN ROAD	Y	UNDER INVESTIGATION
323627	4	GREENVILLE	Traffic Signal	STAR BRIX	1/9/2008	SC	86	SC-86		UNDER INVESTIGATION
325290	4	GREENVILLE	Traffic Signal	SISTER VANITA	1/22/2008	SC	146	WOODRUFF RD		UNDER INVESTIGATION
325295	4	GREENVILLE	Traffic Signal	MARY PARKER	1/22/2008	SC	146	WOODRUFF RD		UNDER INVESTIGATION
324778	4	SPARTANBURG	Pavement Markings	RIVERLAND HOLDINGS, LLC	1/17/2008	US	29	WADE HAMPTON BLVD @ GREER	Y	UNDER INVESTIGATION
326611	4	GREENVILLE	Pavement Markings	VANACE SHRECKENGAST	1/30/2008	S	38	MAIN STREET TAYLORS		UNDER INVESTIGATION
323196	4	SPARTANBURG	Pavement Markings	RXR & RESEARCH ENGR.	1/7/2008	SC	11	HIGHWAY 11 @ CAMPOBELLO, CHESNEE & INMAN		UNDER INVESTIGATION
325577	4	GREENVILLE	Pavement Markings	MANNING CULVERTSON	1/23/2008	S	304	EDWARDS RD.		UNDER INVESTIGATION
325875	4	SPARTANBURG	Pavement Markings	RXR & RESEARCH ENGR.	1/25/2008	S	566	CEMENTARY STREET @ COWPENS		UNDER INVESTIGATION
325882	4	SPARTANBURG	Pavement Markings	RXR & RESEARCH ENGR.	1/25/2008	S	71	CHURCH STREET @ COWPENS		UNDER INVESTIGATION
325887	4	SPARTANBURG	Pavement Markings	RXR & RESEARCH ENGR.	1/25/2008	S	568	GREENWAY DRIVE @ COWPENS		UNDER INVESTIGATION
326777	4	SPARTANBURG	Pavement Markings	RXR & RESEARCH ENGR.	1/30/2008	S	264	FAIRVIEW AVE. @ BEAUMONT		UNDER INVESTIGATION

Secretary of Transportation 460 Items Approved

Req.#	Cong Dist	County	Request Type	Requestor	Reported Date	Type	Route	Road Name	Meets Criteria
322414	5	DARLINGTON	Curb Cuts	HABITAT FOR HUMANITY	1/2/2008	S	155	WASHINGTON ST	Y
322425	5	YORK	Curb Cuts	HAR-LEE DEVELOPMENT	1/2/2008	S	1081	ALLISON CREEK	Y
322487	5	CHESTER	Curb Cuts	KATIE AND JASON ALT	1/2/2008	S	52	OLD MILL ROAD	Y
322684	5	NEWBERRY	Curb Cuts	PENNY BALLANTYNE	1/2/2008	S	407	BIG CREEK ROAD	Y
322818	5	YORK	Curb Cuts	AMANDA YOUNGBLOOD	1/4/2008	S	75	SUTTON SPRINGS ROAD	Y
322877	5	YORK	Curb Cuts	KIM PENDLETON	1/4/2008	S	181	SHERPER	Y
322885	5	FAIRFIELD	Curb Cuts	DANIEL VOYLES	1/4/2008	S	522	CENTER CREEK ROAD	Y
322965	5	YORK	Curb Cuts	SEAN FOURE	1/7/2008	S	1099	LAKE WYLIE ROAD	Y
323075	5	DARLINGTON	Curb Cuts	HOWARD GAINES	1/7/2008	S	25	FLYNN'S ROAD	Y
323091	5	MARLBORO	Curb Cuts	HAROLD J. LEWIS	1/7/2008	S	27	NEW BRIDGE RD	Y
323126	5	KERSHAW	Curb Cuts	LARRY GOWDIN	1/7/2008	S	802	HARBOR VIEW ROAD	Y
323175	5	KERSHAW	Curb Cuts	RANDALL L. DAVIS	1/7/2008	S	588	NEWMAN ROAD	Y
323337	5	SUMTER	Curb Cuts	DAVID PERRY	1/8/2008	S	28	RACON RD.	Y

Secretary of Transportation 460 Report

2/11/2008

Secretary of Transportation 460 Items Approved

Req.#	Cong Dist	County	Request Type	Requestor	Reported Date	Type	Route	Road Name	Meets Criteria
323341	5	LEE	Curb Cuts	PATRICK LYLE	1/8/2008	S	387	BEAVER DAM ROAD	Y
323356	5	NEWBERRY	Curb Cuts	DONNA FRANKLIN	1/7/2008	S	26	MACEDONIA CHURCH ROAD	Y
323453	5	LANCASTER	Curb Cuts	OSCAR S. PORTER	1/8/2008	S	519	MEADOW DRIVE	Y
323497	5	CHEROKEE	Curb Cuts	MATTHEW HIERS	1/9/2008	S	61	OLD POST ROAD	Y
323578	5	CHESTER	Curb Cuts	GENE CUDD	1/9/2008	S	395	LOVE ROAD	Y
323879	5	KERSHAW	Curb Cuts	KIM ANDERSON	1/10/2008	S	1033	LAKESIDE DRIVE	Y
323924	5	CHEROKEE	Curb Cuts	DR. WILLIAM B. JAMES	1/11/2008	S	133	TWIN LAKES ROAD	Y
324029	5	CHESTER	Curb Cuts	ROSEMARY & EDDIE MCWATTERS	1/11/2008	S	182	COLONY ROAD	Y
324075	5	DARLINGTON	Curb Cuts	SYLVIA TRUETT	1/11/2008	S	777	GARDEN STREET	Y
324158	5	CHEROKEE	Curb Cuts	TAMMY PARRA	1/14/2008	S	141	CALDWELL ROAD	Y
324158	5	KERSHAW	Curb Cuts	KERSHAW CO. SCHOOL DIST.	1/14/2008	S	100	HASTY ROAD	Y
324175	5	KERSHAW	Curb Cuts	KERSHAW CO. SCHOOL DIST.	1/14/2008	S	131	MCRAE ROAD	Y
324176	5	KERSHAW	Curb Cuts	JASON ARRUDA	1/14/2008	S	627	KENNEDY ROAD (LUGOFF)	Y
324181	5	KERSHAW	Curb Cuts	STEVEN K. PILKINGTON	1/14/2008	S	906	TOWER ROAD	Y
324184	5	KERSHAW	Curb Cuts	KERSHAW CO. SCHOON DIST.	1/14/2008	S	150	WATEREE STREET	Y
324254	5	SUMTER	Curb Cuts	MICHAEL ABRAMS	1/14/2008	S	253	MISSOURI ST.	Y
324258	5	CHEROKEE	Curb Cuts	ROBERT PAINTER	1/14/2008	S	430	ESTES ROAD	Y
324275	5	DARLINGTON	Curb Cuts	THOMAS DOWLING JR	1/14/2008	S	290	ANDREWS MILL RD	Y
324282	5	DILLON	Curb Cuts	DAVID ROUSE	1/14/2008	S	42	OLD RIVER RD.	Y
324321	5	CHEROKEE	Curb Cuts	CARROLL JACKSON	1/14/2008	S	229	COWPENS-PACOLET RD.	Y
324346	5	DILLON	Curb Cuts	JACK SCOTT	1/9/2008	S	88	HIGH HILL RD.	Y
324352	5	FLORENCE	Curb Cuts	WALKER INDUSTRIES, LLC	1/8/2008	S	1033	BELTLINE DRIVE	Y
324369	5	MARLBORO	Curb Cuts	JOSE ORTEGA	1/14/2008	S	259	CHAVIS CEMETARY ROAD	Y
324378	5	CHESTER	Curb Cuts	JONATHAN LUCAS	1/15/2008	S	44	PEDEN BRIDGE ROAD	Y
324457	5	YORK	Curb Cuts	ALLEN MCCOMBS	1/15/2008	S	111	TREKLER LANE	Y
324554	5	DILLON	Curb Cuts	RAY STEVENS	1/15/2008	S	709	HILL SIDE DRIVE	Y
324577	5	YORK	Curb Cuts	MIKE EFAW	1/15/2008	S	1419	WEATHERWOOD	Y
324732	5	DILLON	Curb Cuts	TOM MCSWAIN	1/16/2008	S	50	MINTURN RD.	Y
324795	5	DARLINGTON	Curb Cuts	ERVIN & DORIS STEEN	1/17/2008	S	242	TOMAHAWK ROAD	Y
324869	5	SUMTER	Curb Cuts	WILLIAM SANDER	1/17/2008	S	1221	SPENCER RD.	Y
325172	5	YORK	Curb Cuts	JOSH COSSIN	1/22/2008	S	170	TURKEY CREEK ROAD - YORK	Y
325179	5	KERSHAW	Curb Cuts	KERSHAW CO. ECON. DEVEL. BOARD	1/22/2008	S	189	MT OLIVET ROAD	Y
325237	5	YORK	Curb Cuts	BARBARA WILLIS	1/22/2008	S	819	DR NICHOLS	Y
325348	5	DILLON	Curb Cuts	TOM MCSWAIN	1/18/2008	S	50	MINTURN RD.	Y
325378	5	FLORENCE	Curb Cuts	TONY HALL W/ SOAP AND SUDS	1/7/2008	S	29	CASHUA DRIVE	Y
325380	5	FLORENCE	Curb Cuts	TONY HALL W/ SOAP AND SUDS	1/7/2008	S	477	FAIRFIELD CIRCLE	Y
325389	5	DILLON	Curb Cuts	MARY COX	1/22/2008	S	231	W. RICE ST.	Y
325496	5	KERSHAW	Curb Cuts	RONALD D. BRANHAM	1/23/2008	S	653	PARK DRIVE	Y
325782	5	CHESTER	Curb Cuts	JACK MARTIN	1/24/2008	S	328	MEL NUNNERY ROAD	Y
325832	5	CHEROKEE	Curb Cuts	BILLY EARLEY	1/24/2008	S	34	TWIN BRIDGE ROAD	Y
326061	5	KERSHAW	Curb Cuts	ROBERT JOYNER	1/28/2008	S	763	CATAWBA TIMBER ROAD	Y
326069	5	NEWBERRY	Curb Cuts	MIKE WILLIAMS	1/25/2008	S	276	TRINITY CHURCH ROAD	Y
326164	5	KERSHAW	Curb Cuts	DELORES WHITAKER	1/28/2008	S	331	PARK ROAD	Y
326205	5	CHESTER	Curb Cuts	DON BECKWITH	1/28/2008	S	35	KNOX STATION ROAD	Y
326218	5	KERSHAW	Curb Cuts	JAMES T CHANDLER	1/28/2008	S	489	CHERAW ROAD	Y
326447	5	MARLBORO	Curb Cuts	MACK GILLESPIE	1/29/2008	S	440	ODOM ROAD	Y
326463	5	DARLINGTON	Curb Cuts	ELEANOR ELLIS	1/29/2008	S	1244	TURNING POINT RD.	Y
326490	5	SUMTER	Curb Cuts	JANET DINKINS	1/29/2008	S	1221	SPENCER RD.	Y
326516	5	CHESTER	Curb Cuts	DEVON STONE	1/29/2008	S	600	GRANT LAKE CIRCLE	Y
326633	5	YORK	Curb Cuts	WILLIAM & JUANITA SEAY	1/30/2008	S	79	GRANDVIEW	Y
326752	5	DARLINGTON	Curb Cuts	PROGRESS ENERGY	1/30/2008	S	96	DAVID ST. CORNER	Y
326772	5	MARLBORO	Curb Cuts	JASON JACKSON	1/30/2008	S	22	TATUM HIGHWAY	Y
326820	5	DARLINGTON	Curb Cuts	ERVIN STEEN	1/31/2008	S	242	TOMAHAWK ROAD	Y
326920	5	SUMTER	Curb Cuts	DEQUAN PORTER	1/31/2008	S	596	COTTON ACRES RD.	Y
326944	5	YORK	Curb Cuts	JASON & TAFFI QUINN	1/31/2008	S	347	GORDON	Y
326946	5	KERSHAW	Curb Cuts	THOMAS J. GAINEY	1/31/2008	S	42	PORTER ROAD	Y
322399	5	DARLINGTON	Signage of Routes	PATROL	1/2/2008	SC	524	GREENFIELD ROAD	Y
322404	5	LEE	Signage of Routes	CENTRAL DISPATCH	1/1/2008	US	441	SC. 441	Y
322415	5	LANCASTER	Signage of Routes	SHERIFFS DEPT	1/1/2008	US	521	CHARLOTTE HIGHWAY	Y
322422	5	NEWBERRY	Signage of Routes	GREENWOOD PATROL	1/1/2008	S	48	ISLAND FORD RD.	Y
322437	5	YORK	Signage of Routes	SC HIGHWAY PATROL TERESA	1/2/2008	S	56	RAWLINSON ROAD	Y
322489	5	DARLINGTON	Signage of Routes	DOUG RHEURCK	1/2/2008	US	401	LAMAR HWY	Y
322531	5	NEWBERRY	Signage of Routes	COMPLEX	1/2/2008	S	403	WOOD HILLS ROAD	Y
322575	5	FAIRFIELD	Signage of Routes	CENTRAL DISPATCH	1/1/2008	S	30	PEACH RD.	Y
322576	5	CHEROKEE	Signage of Routes	SC HIGHWAY PATROL DISPATCH	1/2/2008	US	29	CHEROKEE STREET	Y
322749	5	YORK	Signage of Routes	ANNETTE	1/3/2008	SC	322	SC 322	Y
322814	5	NEWBERRY	Signage of Routes	HYW PATROL	1/3/2008	S	437	CANDY KITCHEN ROAD	Y
322820	5	LANCASTER	Signage of Routes	HIGHWAY PATROL	1/4/2008	S	92	HENRY HARRIS ROAD	Y
322893	5	YORK	Signage of Routes	JENNIFER WALLACE	1/4/2008	S	697	CURETON FERRY	Y
322915	5	YORK	Signage of Routes	VICKY SMITH	1/4/2008	S	235	MAYNARD GRAYSON ROAD	Y
322958	5	DARLINGTON	Signage of Routes	PATROL	1/4/2008	S	133	SOCIETY HILL ROAD	Y
323014	5	CHESTER	Signage of Routes	HWY. PATROL	1/5/2008	S	61	PINECREST	Y
323021	5	YORK	Signage of Routes	CARLA	1/7/2008	SC	49	SC 49	Y
323124	5	YORK	Signage of Routes	MATT	1/7/2008	S	23	BEERSHEBA	Y
323298	5	DARLINGTON	Signage of Routes	911	1/8/2008	S	52	TEMA ROAD	Y
323328	5	CHESTERFIELD	Signage of Routes	E-911	1/7/2008	S	172	KINGS POND ROAD	Y
323399	5	YORK	Signage of Routes	HIGHWAY PATROL	1/5/2008	SC	122	SC 122	Y

Secretary of Transportation 460 Report

2/11/2008

Secretary of Transportation 460 Items Approved

Req.#	Cong Dist	County	Request Type	Requestor	Reported Date	Type	Route	Road Name	Meets Criteria
323401	5	YORK	Signage of Routes	ANNETTE	1/7/2008	S	23	BEERSHEBA	Y
323412	5	CHESTERFIELD	Signage of Routes	KENT WAGNER	1/8/2008	SC	9	SC-9	Y
323425	5	YORK	Signage of Routes	DOROTHY CRAVEN	1/8/2008	S	748	KINGSLEY	Y
323430	5	YORK	Signage of Routes	BRAD TROUT	1/8/2008	S	31	NEELY STORE ROAD	Y
323501	5	LANCASTER	Signage of Routes	DENISE	1/8/2008	S	Guardrail	WEST MANOR DRIVE	Y
323692	5	DARLINGTON	Signage of Routes	PATROL	1/9/2008	S	136	BETHLEHEM ROAD	Y
323914	5	LANCASTER	Signage of Routes	SHERIFF DEPARTMENT	1/11/2008	S	35	OLD HICKORY ROAD	Y
323973	5	LANCASTER	Signage of Routes	HIGHWAY PATROL	1/11/2008	S	835	CAMP CREEK ROAD	Y
324012	5	CHESTERFIELD	Signage of Routes	FRANK PATTERSON	1/11/2008	SC	9	SC-9	Y
324017	5	NEWBERRY	Signage of Routes	MICHAEL BROWN	1/11/2008	S	81	OLD WHITMIRE HIGHWAY	Y
324018	5	FLORENCE	Signage of Routes	WINKY & WENDELL	1/11/2008	S	99	TRINITY ROAD	Y
324113	5	DARLINGTON	Signage of Routes	PATROL	1/11/2008	S	13	SOUTH S CENTER ROAD	Y
324114	5	DARLINGTON	Signage of Routes	PATROL	1/11/2008	S	13	SOUTH CENTER ROAD	Y
324265	5	YORK	Signage of Routes	SC HIGHWAY PATROL	1/14/2008	S	162	HALL SPENCER	Y
324425	5	DILLON	Signage of Routes	CENTRAL	1/14/2008	S	721	CARVER HALL RD.	Y
324442	5	DILLON	Signage of Routes	CENTRAL	1/13/2008	S	151	BETHEA ST.EXT.	Y
324465	5	DARLINGTON	Signage of Routes	MR. GASKINS - BRIDGE CREW	1/15/2008	S	327	BELLEVUE DR	Y
324593	5	LANCASTER	Signage of Routes	SHERIFF DEPARTMENT	1/15/2008	S	407	CANE MILL ROAD	Y
324622	5	YORK	Signage of Routes	CARLA	1/16/2008	S	919	EDGE PARK	Y
324638	5	YORK	Signage of Routes	RIDAAN CITY DISPATCH	1/16/2008	S	879	VIRGINIA	Y
324688	5	DARLINGTON	Signage of Routes	PATROL	1/16/2008	S	524	GREENFIELD ROAD	Y
324755	5	LANCASTER	Signage of Routes	HIGHWAY PATROL	1/16/2008	S	35	OLD HICKORY ROAD	Y
324798	5	MARLBORO	Signage of Routes	TOMMY DIXON	1/17/2008	SC	9	SC 9	Y
324932	5	YORK	Signage of Routes	SC HIGHWAY PATROL MARIA	1/18/2008	S	181	ADKINS-YORK	Y
325122	5	LEE	Signage of Routes	JOHNNY MOSES	1/19/2008	SC	441	SC- 441	Y
325163	5	YORK	Signage of Routes	DISPATCHER MARIE	1/22/2008	S	776	LEISURE	Y
325203	5	DARLINGTON	Signage of Routes	DARLINGTON COUNTY ROADS & BRIDGES	1/22/2008	S	151	PHILADELPHIA STREET	Y
325264	5	DILLON	Signage of Routes	CENTRAL	1/19/2008	S	234	S. & N. MAULDIN ST.	Y
325448	5	CHESTERFIELD	Signage of Routes	E-911	1/18/2008	S	149	CEDAR CREEK / CAT POND ROAD	Y
325639	5	LANCASTER	Signage of Routes	BRYAN ROBERTS	1/24/2008	US	521	HAMPTON STREET-KERSHAW	Y
325723	5	YORK	Signage of Routes	WAYNE CAMERON	1/24/2008	S	159	SPRINGSTEEN ROAD	Y
326170	5	LANCASTER	Signage of Routes	CITY POLICE DEPARTMENT	1/28/2008	S	471	WOODLAND	Y
326237	5	NEWBERRY	Signage of Routes	ARNOLD HILLER	1/25/2008	SC	395	NANCE STREET	Y
326283	5	DARLINGTON	Signage of Routes	HWY PATROL DEPARTMENT	1/28/2008	S	173	POCKET ROAD	Y
326284	5	YORK	Signage of Routes	GWEN	1/29/2008	S	654	CHURCH ROAD	Y
326300	5	YORK	Signage of Routes	RUSTY SNIDER	1/29/2008	S	650	SQUIRE	Y
326355	5	CHESTERFIELD	Signage of Routes	E-911	1/27/2008	S	675	GUNN MILL ROAD	Y
326359	5	CHESTERFIELD	Signage of Routes	E-911	1/28/2008	SC	265	SC-265	Y
326488	5	YORK	Signage of Routes	AMY CASE	1/29/2008	S	883	KNOX ROAD - CLOVER	Y
326523	5	YORK	Signage of Routes	DAN MUMMEY	1/4/2008	SC	160	HWY 160	Y
326526	5	DARLINGTON	Signage of Routes	PATROL	1/30/2008	S	14	BILLY FARROW ROAD	Y
326530	5	YORK	Signage of Routes	RICKY WILSON	1/28/2008	S	780	MCKNIGHT	Y
326538	5	LANCASTER	Signage of Routes	CITY POLICE DEPARTMENT	1/30/2008	US	521	MAIN STREET	Y
326664	5	YORK	Signage of Routes	JOHN BRUTON	1/30/2008	S	1207	HEATHER HILL	Y
326705	5	YORK	Signage of Routes	HOWARD KELLETT	1/30/2008	S	388	SEDGEWOOD	Y
326728	5	CHEROKEE	Signage of Routes	TROOPER ELDER	1/30/2008	US	221	CLIFFSIDE HIGHWAY	Y
326787	5	YORK	Signage of Routes	MCBRIDE - HWY. PATROL	1/31/2008	S	48	SPRINGHILL FARM ROAD	Y
326827	5	KERSHAW	Signage of Routes	WERTS	1/31/2008	S	787	WESTVACO ROAD	Y
327070	5	DILLON	Signage of Routes	RAY MCCORMICK	1/31/2008	S	33	OAKY POINT RD.	Y
322581	5	CHEROKEE	Traffic Signal	BOBBY LAWTER	1/2/2008	SC	11	CHESNEE HIGHWAY	Y
322614	5	DARLINGTON	Traffic Signal	LOU ANN - HARTSVILLE	1/3/2008	US	15	5TH STREET	Y
322636	5	YORK	Traffic Signal	HWY. PATROL	1/1/2008	US	161	OLD YORK	Y
322641	5	DARLINGTON	Traffic Signal	PATROL	1/3/2008	US	52	US52 BY PASS	Y
322642	5	YORK	Traffic Signal	HWY. PATROL	1/1/2008	US	21	US 21	Y
322722	5	YORK	Traffic Signal	MCBRIDE	1/3/2008	S	98	GOLD HILL	Y
322839	5	YORK	Traffic Signal	MORRIS	1/4/2008	S	1441	CARWIND BLVD	Y
322945	5	LANCASTER	Traffic Signal	JEFF BURDETTE	1/4/2008	S	12	SPRINGDALE ROAD	Y
323201	5	KERSHAW	Traffic Signal	MARVIN SIMON	1/7/2008	S	20	LOCKHART ROAD	Y
323340	5	LANCASTER	Traffic Signal	HWY. PATROL	1/7/2008	SC	200	GREAT FALLS HIGHWAY	Y
323644	5	YORK	Traffic Signal	TOWN OF FORT MILL	1/9/2008	SC	160	MAIN	Y
323714	5	YORK	Traffic Signal	HWY. PATROL	1/9/2008	SC	49	CHARLOTTE HWY	Y
323716	5	DARLINGTON	Traffic Signal	911	1/10/2008	US	15	5TH STREET	Y
324765	5	DARLINGTON	Traffic Signal	CITY OF HARTSVILLE	1/17/2008	SC	151	WEST CAROLINA AVE	Y
324799	5	LANCASTER	Traffic Signal	HIGHWAY PATROL	1/17/2008	SC	522	ROCKY RIVER ROAD	Y
324819	5	YORK	Traffic Signal	YORK CITY POLICE	1/17/2008	US	321	CONGRESS	Y
325924	5	NEWBERRY	Traffic Signal	N/A	1/25/2008	US	30	JOHNSTONE STREET	Y
325955	5	YORK	Traffic Signal	SC HIGHWAY PATROL	1/25/2008	US	21	US 21 BYPASS	Y
326006	5	YORK	Traffic Signal	TOWN OF FORT MILL	1/25/2008	S	258	SPRING	Y
326541	5	CHEROKEE	Traffic Signal	TODD JACKSON	1/30/2008	I	85	INTERSTATE	Y
326554	5	CHEROKEE	Traffic Signal	TODD JACKSON	1/29/2008	I	85	INTERSTATE	Y
326877	5	YORK	Traffic Signal	MR. MATHESON	1/31/2008	SC	49	SC 49	Y
326900	5	SUMTER	Traffic Signal	ERIN-SUMTER MAINTENANCE	1/25/2008	SC	763	LIBERTY ST. (SUMTER)	Y
326931	5	CHEROKEE	Traffic Signal	RICKY D. HORNE	1/31/2008	SC	150	LIMESTONE ST.	Y
327379	5	YORK	Traffic Signal	SENATOR GREG GREGORY	1/28/2008	US	21	US-21 SOUTH	Y
324915	5	DARLINGTON	Pavement Markings	LUCINDA STOKES	1/2/2008	S	18	PATRICK HWY.	Y
324392	5	FLORENCE	Pavement Markings	D L TOWNSEND	1/15/2008	S	193	SUMTER STREET EXT	Y
324399	5	FLORENCE	Pavement Markings	D L TOWNSEND	1/15/2008	S	112	EBENEZER ROAD	Y
324095	5	SUMTER	Pavement Markings	TOM HEDRICK	1/11/2008	US	76	BROAD ST. EXT.	Y
322894	5	MARLBORO	Guardrail	HWY PATROL	1/4/2008	S	165	OLD WIRE ROAD WEST	Y

Secretary of Transportation 460 Report

2/11/2008

Secretary of Transportation 460 Items Not Approved										
Req.#	Cong Dist	County	Request Type	Requestor	Reported Date	Type	Route	Road Name	Meets Objective	Justification
323754	5	DILLON	Curb Cuts	CURT MC SWAIN	1/7/2008	S	50	MINTURN RD.	N	WILL BE A COMMERCIAL DRIVEWAY WE CANNOT PAVE.
325698	5	SUMTER	Curb Cuts	JOHN BAILEY	1/24/2008	S	1247	LONG BRANCH RD.	N	NOT ON STATE RIGHTAWAY
326737	5	KERSHAW	Curb Cuts	EARLINE HAWKINS	1/30/2008	S	46	PRECIPICE ROAD	N	DRIVEWAY ALREADY EXIST. SHE THOUGHT WE WOULD REPAIR / OR PAVE THE WHOLE DRIVEWAY. I EXPLAINED TO HER WE ARE ONLY RESPONSIBLE FROM EDGE OF PAVEMENT TO THE RIGHT OF WAY LINE. SHE SAID SHE WOULD NOT GIVE UP, AND KEEP TRYING TO GET US TO REPAIR IT.
322864	5	LANCASTER	Signage of Routes	SHERIFF DEPARTMENT	1/4/2008	S	51	CAMP CREEK ROAD	N	THIS IS LOCATED ON A COUNTY MAINTAINED ROAD - REPORTED THE DOWNED SIGN TO THE COUNTY
323026	5	YORK	Signage of Routes	DOLLIE	1/7/2008	SC	55	HWY 55	N	THIS SIGN WAS NOT OURS IT WAS A ROAD NAME SIGN (COUNTY SIGN). CALLED THE COUNTY AND TALKED TO DOLLY 1/11/08 ABOUT STREET NAME SIGN DOWN.
323771	5	LANCASTER	Signage of Routes	DENISE HELMS	1/10/2008	US	521	CHARLOTTE HIGHWAY	N	BELONGS TO DEVELOPER - SPRINGLAND
324016	5	CHESTERFIELD	Signage of Routes	DAVID HUNTLEY	1/11/2008	S	454	PITTMAN / CHAPMAN STREET	N	SCDOT DOES NOT RECOMMEND STOP SIGNS FOR SPEED CONTROL. RECOMMEND POSTING ENTIRE LENGTH OF STREET 25 MPH WITH SELECTIVE LAW ENFORCEMENT.
324087	5	CHEROKEE	Signage of Routes	HIGHWAY PATROL	1/11/2008	US	29	OLD GEORGIA HWY.	N	STOP SIGN WAS LOCATED ON A CUNTY ROAD. COUNTY WAS NOTIFIED.
324310	5	DILLON	Signage of Routes	FANNIE BELIN	1/14/2008	S	930	CARTER RD	N	NOT RECOMMENDED ON SECONDARY ROADS UNLESS A SPECIFIC UNUSUAL NEED IS INDICATED.
324846	5	FLORENCE	Signage of Routes	RUSS FOUST	1/16/2008	S	1596	BEAVERDAM DRIVE	N	SIGN NOT ON OUR ROAD. PRIVATE SIGN. SIGN IS LOCATED JUST BEYOND S-1596 SPUR. HOWEVER, S-1596 SPUR WAS NOT A VALID ROAD OPTION IN HMMMS, SO WE USED S-1596 INSTEAD.
325569	5	DARLINGTON	Signage of Routes	PATROL	1/23/2008	S	98	EDWARDS STREET	N	SHORT STREET WITH NO POSTED SPEED LIMIT RESULTING IN STATUTORY 30 MPH SPEED LIMIT. NO NEED POST OR REDUCE SPEED. 30 MPH IS APPROPRIATE FOR THIS SHORT STREET. SEE LETTER.
325853	5	KERSHAW	Signage of Routes	ERNESTINE ROSS	1/24/2008	S	20	LOCKHART ROAD	N	SIGHT DISTANCE IS IN EXCESS OF 600'. DOES NOT WARRANT SCHOOL BUS STOP AHEAD SIGNS--670FT. VISIBILITY GOING SOUTH.
325854	5	KERSHAW	Signage of Routes	ERNESTINE ROSS	1/24/2008	S	648	CHARLIE JOHNSON RD.	N	SIGHT DISTANCE IS IN EXCESS OF 600'. DOES NOT WARRANT SCHOOL BUS STOP AHEAD SIGNS--700 FT.+ VISIBILITY GOING EAST.
325974	5	CHESTER	Signage of Routes	MEL WOODS	1/25/2008	US	21	US-21	N	RESIDENT WANTS W2-2L AND W2-2R AT INTERSECTION OF POOR BOY ROAD AND US -21
326751	5	SUMTER	Signage of Routes	TOM DENNIS	1/30/2008	S	806	SUMTER LANDING	N	RME VISITED SITE AND DOES NOT RECOMMEND SIGN INSTALLATION
327391	5	LANCASTER	Signage of Routes	SENATOR GREG GREGORY	1/28/2008	S	55	VAN WYCK ROAD	N	SIGHT DISTANCE IS ADEQUATE FOR VEHICLES ENTERING EXITING AND APPROACHING SUN CITY BACK DRIVEWAY. DO NOT RECOMMEND ANY CHANGES.
324047	5	YORK	Traffic Signals	DEBBIE SELF	1/11/2008	SC	5	ALEXANDER LOVE	N	SIGNAL POLE WAS NOT DAMAGED BY TRAFFIC ACCIDENT AS REPORTED.
Secretary of Transportation 460 Items Pending										
Req.#	Cong Dist	County	Request Type	Requestor	Reported Date	Type	Route	Road Name	Meets Objective	Status
325999	5	YORK	Enhancement Projects	SEAN MCDONNELL	1/25/2008	I	77	I 77		UNDER INVESTIGATION
322974	5	KERSHAW	Curb Cuts	LOUISE JACKSON	1/7/2008	S	94	TOMBFIELD ROAD	Y	UNDER INVESTIGATION
323377	5	LANCASTER	Curb Cuts	VICKIE ROBERTSON	1/8/2008	S	54	MARVIN ROAD		UNDER INVESTIGATION
323500	5	CHEROKEE	Curb Cuts	JAMES PENN	1/9/2008	S	274	SARRATT SCHOOL ROAD		UNDER INVESTIGATION
323584	5	YORK	Curb Cuts	PHILIP DYCHES	1/9/2008	S	832	ROWELLS ROAD		UNDER INVESTIGATION
323656	5	KERSHAW	Curb Cuts	MELISSA HARVEY	1/9/2008	S	535	OLD GEORGETOWN ROAD EAST	N	UNDER INVESTIGATION
325182	5	KERSHAW	Curb Cuts	KERSHAW CO. ECON. DEVEL. BOARD	1/22/2008	S	329	DR. HUMPHRIES RD.	Y	UNDER INVESTIGATION
325191	5	NEWBERRY	Curb Cuts	KAY PORTER	1/22/2008	S	82	BACHMAN CHAPEL ROAD		UNDER INVESTIGATION
325377	5	YORK	Curb Cuts	ROBERT C. YON	1/22/2008	S	27	RIDGE RD	Y	UNDER INVESTIGATION
325912	5	FLORENCE	Curb Cuts	KINGS GATE SUBDIVISION	1/25/2008	S	112	EBENEZER ROAD	Y	UNDER INVESTIGATION
325950	5	LANCASTER	Curb Cuts	CHRISTINE HINSON	1/25/2008	S	123	TAXAHAW ROAD		UNDER INVESTIGATION
326602	5	KERSHAW	Curb Cuts	JAMES B. MCGUIRT	1/30/2008	S	346	FLINT HILL ROAD	N	UNDER INVESTIGATION
323138	5	SUMTER	Signage of Routes	CATHY MC COY	1/7/2008	S	53	JEFFERSON RD.		UNDER INVESTIGATION
323954	5	SUMTER	Signage of Routes	LARRY TICKEL	1/11/2008	S	467	CARTER RD.		UNDER INVESTIGATION
324659	5	CHEROKEE	Signage of Routes	CHEROKEE CTY 911	1/16/2008	US	29	CHEROKEE STREET		UNDER INVESTIGATION
324660	5	CHEROKEE	Signage of Routes	CHEROKEE COUNTY 911	1/15/2008	US	29	CHEROKEE AVENUE EXT.		UNDER INVESTIGATION
324827	5	KERSHAW	Signage of Routes	BOBBY JONES	1/17/2008	US	521	BROAD ST. (CAMDEN)		UNDER INVESTIGATION
325035	5	KERSHAW	Signage of Routes	VANESSA GARZA	1/18/2008	S	622	BARFIELD ROAD (LUGOFF-ELGIN)		UNDER INVESTIGATION
325472	5	CHEROKEE	Signage of Routes	HWY PATROL LOG	1/23/2008	S	57	PIEDMONT ROAD		UNDER INVESTIGATION
325883	5	CHEROKEE	Signage of Routes	ANN ELLIOT	1/25/2008	S	128	SOAP STONE ROAD	Y	UNDER INVESTIGATION
326064	5	LEE	Signage of Routes	CENTRAL DISPATCH	1/26/2008	SC	58	SC- 58	Y	UNDER INVESTIGATION
326130	5	DARLINGTON	Signage of Routes	KAREN BROWN	1/28/2008	S	866	NICKOLSON DRIVE		UNDER INVESTIGATION
326257	5	CHESTERFIELD	Signage of Routes	WENDELL PERDUE	1/28/2008	US	1	US-1		UNDER INVESTIGATION
326321	5	SUMTER	Signage of Routes	MARK MYERS	1/29/2008	S	1221	SPENCER RD.		UNDER INVESTIGATION
326327	5	LANCASTER	Signage of Routes	HOWARD MICKLE ET. AL.	1/29/2008	S	228	TRUESDALE STREET		UNDER INVESTIGATION
326461	5	CHESTERFIELD	Signage of Routes	SAMMY QUICK	1/29/2008	S	98	MCIVER		UNDER INVESTIGATION
326586	5	LANCASTER	Signage of Routes	WENDY SWEAT	1/30/2008	S	284	OLD CAMDEN HIGHWAY		UNDER INVESTIGATION
326925	5	CHEROKEE	Signage of Routes	ANDREW HIGH	1/31/2008	S	48	GRAMBLING FERRY ROAD		UNDER INVESTIGATION
325009	5	DARLINGTON	Traffic Signal	CITY OF HARTSVILLE	1/18/2008	SC	151	SC151		UNDER INVESTIGATION
326844	5	LANCASTER	Traffic Signal	CHIEF HUGH WHITE	1/31/2008	US	521	VETERANS MEMORIAL HIGHWAY-521 BY-PASS SOUTH		UNDER INVESTIGATION

Secretary of Transportation 460 Report

2/11/2008

Secretary of Transportation 460 Items Approved

Req.#	Cong Dist	County	Request Type	Requestor	Reported Date	Type	Route/Road Name	Meets Criteria
322556	6	BERKELEY	Curb Cuts	CHRISTY HOLLOWAY	1/2/2008	S	376 ALLIGATOR ROAD	Y
322592	6	WILLIAMSBURG	Curb Cuts	FRANKLIN MCFADDEN	1/2/2008	S	113 GREEN ROAD	Y
322692	6	FLORENCE	Curb Cuts	MARY GARDNER	1/3/2008	S	45 LANGSTON ROAD	Y
322713	6	CALHOUN	Curb Cuts	RUSSELL WILES	1/3/2008	S	91 PICKETT LEVEL ROAD	Y
322840	6	FLORENCE	Curb Cuts	ROBERT BURGESS	1/2/2008	S	461 OLD GEORGETOWN ROAD	Y
322879	6	FLORENCE	Curb Cuts	JAY STEELE	1/4/2008	S	56 CAMP BRANCH ROAD	Y
322997	6	CLARENDON	Curb Cuts	LATOYA LEVY	1/7/2008	S	245 L & H PEARSON ROAD	Y
323407	6	DORCHESTER	Curb Cuts	SHAWN SUMMERS	1/8/2008	S	668 THOMAS KATE ROAD	Y
323416	6	BERKELEY	Curb Cuts	DARLENE M. BECK	1/4/2008	S	448 UMBRIA ROAD	Y
323432	6	ORANGEBURG	Curb Cuts	VERNELL WASHINGTON	1/8/2008	S	1984 BEACON TREE ROAD	Y
323694	6	BERKELEY	Curb Cuts	DUANE K. WASHINGTON	1/9/2008	S	536 SPIERS LANDING ROAD	Y
324032	6	COLLETON	Curb Cuts	EMMANUEL WIGGINS	1/1/2008	S	506 BURLINGTON ROAD	Y
324135	6	COLLETON	Curb Cuts	COLLETON INVESTORS,LLC	1/8/2008	S	649 ESTATES DRIVE	Y
324239	6	ORANGEBURG	Curb Cuts	MOISES SERRANO	1/9/2008	S	68 TARGET ROAD (HOLLY HILL)	Y
324348	6	DORCHESTER	Curb Cuts	DR. RYAN BUDDIN	1/4/2008	S	86 MT. ZION ROAD	Y
324391	6	DORCHESTER	Curb Cuts	JOHN ELMORE	1/1/2008	S	722 BISHOPVILLE ROAD	Y
324779	6	BERKELEY	Curb Cuts	ALEXANDER WASHINGTON	1/16/2008	S	42 BLACK OAK ROAD	Y
324892	6	BERKELEY	Curb Cuts	RASHEED & AMINATH NURUDIN	1/16/2008	S	806 AIRPORT DRIVE	Y
324966	6	ORANGEBURG	Curb Cuts	CHARLES HUFF	1/15/2008	S	549 DUNCAN CHAPEL ROAD (HOLLY HILL)	Y
325029	6	GEORGETOWN	Curb Cuts	SEMEN LINEN	1/18/2008	S	179 DUNBAR ROAD	Y
325292	6	BERKELEY	Curb Cuts	JAMES DRAKES	1/22/2008	S	448 UMBRIA ROAD	Y
325351	6	CLARENDON	Curb Cuts	LARRY SULLIVAN	1/14/2008	S	813 INGRAM ROAD	Y
325394	6	CLARENDON	Curb Cuts	KENNETH MCDONALD	1/14/2008	S	26 GOV RICHARDSON ROAD	Y
325482	6	FLORENCE	Curb Cuts	JAMES GROOMS	1/23/2008	S	100 MCLAUGHLIN ROAD	Y
325593	6	CLARENDON	Curb Cuts	SANTEE NORTH SHORE LLC	1/23/2008	S	390 GORDON ROAD	Y
325586	6	DORCHESTER	Curb Cuts	MARGARET DUCAN	1/25/2008	S	19 WIRE ROAD	Y
325860	6	DORCHESTER	Curb Cuts	LYNETTE HARTZOG	1/25/2008	S	146 HORNE STREET	Y
325873	6	FLORENCE	Curb Cuts	WILBERT & NAOMI WHITE	1/23/2008	S	107 ALLIGATOR ROAD	Y
325895	6	FLORENCE	Curb Cuts	FOLKENS LAW FIRM	1/17/2008	S	31 EVANS STREET	Y
325954	6	GEORGETOWN	Curb Cuts	SEMEN LINEN	1/25/2008	S	903 ANDREWS DRIVE	Y
326407	6	ORANGEBURG	Curb Cuts	DOUGLAS MIDDLETON	1/28/2008	S	640 TONY BAY ROAD (HOLLY HILL)	Y
326693	6	ORANGEBURG	Curb Cuts	DAVID WIDEMAN	1/28/2008	S	92 EBENEZER ROAD (HOLLY HILL)	Y
326789	6	WILLIAMSBURG	Curb Cuts	KWAME MCKNIGHT	1/30/2008	S	466 BUBZY ROAD	Y
327230	6	CHARLESTON	Signage of Routes	PAT SMALLS	1/2/2008	S	150 CHICORA AVENUE	Y
327268	6	ORANGEBURG	Signage of Routes	NORMAN RUPLE	1/2/2008	SC	4 NEESES HIGHWAY	Y
327277	6	FLORENCE	Signage of Routes	VALERIE	1/3/2008	I	95 INTERSTATE 95	Y
327779	6	ORANGEBURG	Signage of Routes	EMS BASKINS	1/3/2008	US	301 BAMBERG HIGHWAY	Y
327875	6	WILLIAMSBURG	Signage of Routes	MILDRED COOPER	1/4/2008	SC	377 MARTIN LUTHER KING HWY	Y
327935	6	ORANGEBURG	Signage of Routes	WARREN V. CULLER	1/4/2008	S	1 FIVE CHOP ROAD	Y
328027	6	CLARENDON	Signage of Routes	RODDY STANTON	1/7/2008	S	400 DINGLE POND ROAD	Y
328092	6	FLORENCE	Signage of Routes	JOHNNY MCDOWELL	1/7/2008	SC	341 EAST MAIN	Y
328141	6	WILLIAMSBURG	Signage of Routes	MARY ANN MOORE	1/7/2008	S	40 DAVIS RD.	Y
328161	6	FLORENCE	Signage of Routes	K.G. RUSTY SMITH, JR.	1/7/2008	S	72 ANDERSON BRIDGE ROAD	Y
328189	6	BERKELEY	Signage of Routes	HWY PATROL	1/7/2008	S	135 MUDVILLE ROAD	Y
328363	6	RICHLAND	Signage of Routes	HWY PATROL	1/3/2008	US	1 TWO NOTCH RD	Y
328452	6	COLLETON	Signage of Routes	SCHP	1/8/2008	S	24 MOUNT CARMEL ROAD	Y
328558	6	RICHLAND	Signage of Routes	HWY PATROL	1/7/2008	S	1248 PINEVIEW RD	Y
328588	6	RICHLAND	Signage of Routes	JANE DOE	1/2/2008	US	76 GARNERS FERRY	Y
328599	6	ORANGEBURG	Signage of Routes	RANDY HUGHES	1/9/2008	S	78 SPRINKLE AVENUE	Y
328607	6	RICHLAND	Signage of Routes	HWY PATROL	1/7/2008	S	2090 BROOKHURST CT	Y
328794	6	FLORENCE	Signage of Routes	BEHR	1/10/2008	I	95 INTERSTATE 95	Y
328938	6	ORANGEBURG	Signage of Routes	BONNIE	1/11/2008	S	191 MIDDLE WILLOW RD	Y
328959	6	FLORENCE	Signage of Routes	D.L. TOWNSEND	1/11/2008	S	925 GILBERT DRIVE	Y
328965	6	FLORENCE	Signage of Routes	D.L. TOWNSEND	1/11/2008	S	1000 TURNER ROAD	Y
328998	6	FLORENCE	Signage of Routes	JERRY W/ FLO CITY PD	1/11/2008	I	20 INTERSTATE 20	Y
324167	6	CHARLESTON	Signage of Routes	RICHARD TURNER	1/14/2008	S	62 MONTAGUE AVE	Y
324189	6	COLLETON	Signage of Routes	SCHP	1/14/2008	SC	64 CHARLESTON HWY.	Y

Secretary of Transportation 460 Report

2/11/2008

Secretary of Transportation 460 Items Approved

Req. #	Cong Dist	County	Request Type	Requestor	Reported Date	Type	Route/Road Name	Meets Criteria
324197	6	FLORENCE	Signage of Routes	EBONY @ HWY PATROL	1/14/2008	S	107 ALLIGATOR ROAD	Y
324292	6	RICHLAND	Signage of Routes	RICHLAND MAINT	1/11/2008	US	76 GARNERS FERRY	Y
324359	6	FLORENCE	Signage of Routes	D.L. TOWNSEND	1/14/2008	SC	51 PAMPLICO HIGHWAY	Y
324367	6	FLORENCE	Signage of Routes	D.L. TOWNSEND	1/14/2008	S	551 WILLOW CREEK ROAD	Y
324418	6	FLORENCE	Signage of Routes	D.L. TOWNSEND	1/15/2008	S	848 CUMMINGS ROAD W	Y
324448	6	BERKELEY	Signage of Routes	WAYNE CLARK	1/15/2008	S	98 CAINHOY RD.	Y
324539	6	COLLETON	Signage of Routes	HORACE GREEN	1/15/2008	S	30 HOPE PLANTATION LANE	Y
324544	6	ORANGEBURG	Signage of Routes	PATTIE DANTZLER	1/15/2008	S	33 LA GRAND SMOAK STREET	Y
324546	6	BERKELEY	Signage of Routes	J.D. WILCOX	1/15/2008	I	26 I-26	Y
324588	6	FLORENCE	Signage of Routes	WILLIAM	1/15/2008	S	107 ALLIGATOR ROAD	Y
324671	6	ORANGEBURG	Signage of Routes	JIM PORTH-M704	1/16/2008	US	301 FIVE CHOP RD	Y
324722	6	COLLETON	Signage of Routes	KATHLEEN STEEDLEY	1/16/2008	S	64 PENNY CREEK DRIVE	Y
324766	6	COLLETON	Signage of Routes	MICHAEL SMITH	1/17/2008	S	271 ORCHARD ROAD	Y
324851	6	FLORENCE	Signage of Routes	JERRY SINGLETARY	1/17/2008	R	8815 I-95 RAMP AT S-21-83	Y
324959	6	RICHLAND	Signage of Routes	MR. JAMES SMITH	1/18/2008	US	21 NORTH MAIN ST	Y
324972	6	RICHLAND	Signage of Routes	OBUDSMAN	1/18/2008	S	365 BRANDON AVE	Y
325005	6	ORANGEBURG	Signage of Routes	RICHARD GREGORY	1/18/2008	S	1638 CANAAN RD.	Y
325007	6	BERKELEY	Signage of Routes	LIZ WRENN	1/18/2008	S	81 CEDAR STREET	Y
325036	6	ORANGEBURG	Signage of Routes	GILDA WREN	1/18/2008	S	640 TONY BAY ROAD (HOLLY HILL)	Y
325185	6	FLORENCE	Signage of Routes	JERRY SINGLETARY	1/22/2008	R	8815 I-95 RAMP AT S-21-83	Y
325188	6	BERKELEY	Signage of Routes	RICHMOND HALLS	1/22/2008	S	59 COUNTY LINE ROAD	Y
325361	6	CLARENDON	Signage of Routes	CHERYL HALEY	1/17/2008	S	61 STONE ROAD	Y
325369	6	FLORENCE	Signage of Routes	MIKE MARTIN	1/22/2008	S	214 WARREN STREET	Y
325436	6	FLORENCE	Signage of Routes	HUGH K. LEATHERMAN	1/23/2008	US	52 US 52 SOUTH	Y
325467	6	BERKELEY	Signage of Routes	CHIEF GREEN	1/23/2008	S	180 HOOD TOWN ROAD	Y
325470	6	BERKELEY	Signage of Routes	CHIEF GREEN	1/23/2008	S	63 SCHURLKNIGHT ROAD	Y
325476	6	CLARENDON	Signage of Routes	DISPATCH	1/23/2008	S	308 GEORGIA PACIFIC ROAD	Y
325487	6	CLARENDON	Signage of Routes	DR. CLARENCE COKER	1/23/2008	S	63 RACCOON ROAD	Y
325512	6	BERKELEY	Signage of Routes	BERKELEY COUNTY DISPATCH T-1	1/23/2008	S	933 WINDWOOD LANE	Y
325540	6	BERKELEY	Signage of Routes	WILLIAM HEYWARD	1/23/2008	S	98 CAINHOY RD.	Y
325578	6	COLLETON	Signage of Routes	SCHP DISPATCH	1/23/2008	I	95 INTERSTATE I-95	Y
325581	6	CLARENDON	Signage of Routes	DISPATCH	1/23/2008	S	315 GUNTER ROAD	Y
325649	6	FLORENCE	Signage of Routes	LILLIAN	1/24/2008	S	724 LIBERTY CHAPEL ROAD	Y
325651	6	FLORENCE	Signage of Routes	LILLIAN	1/24/2008	SC	51 PAMPLICO HIGHWAY	Y
325731	6	FLORENCE	Signage of Routes	LINDA	1/24/2008	S	72 NEW HOPE ROAD	Y
325811	6	GEORGETOWN	Signage of Routes	MARGARET ROBINSON	1/24/2008	S	50 ROBINSON ROAD	Y
325874	6	CLARENDON	Signage of Routes	DISPATCH	1/25/2008	S	63 RACCOON ROAD	Y
325899	6	FLORENCE	Signage of Routes	KAY W/ HWY PATROL	1/25/2008	US	378 MAIN STREET WEST (LAKE CITY)	Y
326046	6	SUMTER	Signage of Routes	HIGHWAY PATROL	1/27/2008	S	458 CAINS MILL RD.	Y
326051	6	ORANGEBURG	Signage of Routes	PATROL DISPATCH	1/27/2008	S	716 FOURTH AVE., EDISTO DRIVE	Y
326054	6	COLLETON	Signage of Routes	SCHP	1/28/2008	S	146 WELCH CREEK ROAD	Y
326092	6	CLARENDON	Signage of Routes	DISPATCH	1/28/2008	S	68 CARSON STREET	Y
326298	6	LEE	Signage of Routes	HIGHWAY PATROL	1/28/2008	S	278 WELLS CHURCH ROAD	Y
326421	6	RICHLAND	Signage of Routes	HWY PATROL	1/28/2008	US	601 MCCORDS FERRY RD	Y
326424	6	RICHLAND	Signage of Routes	HWY PATROL	1/28/2008	S	37 LOWER RICHLAND BLVD	Y
326546	6	BERKELEY	Signage of Routes	HWY PATROL DISPATCH	1/30/2008	S	61 MYERS ROAD	Y
326674	6	BERKELEY	Signage of Routes	PHIL ERICKSON	1/30/2008	S	106 ASPHALT ST.	Y
326700	6	BERKELEY	Signage of Routes	LARRY JONES	1/30/2008	S	816 RADTIN ROAD	Y
326875	6	ORANGEBURG	Signage of Routes	LISA	1/31/2008	S	367 BEASON RD.	Y
327489	6	RICHLAND	Signage of Routes	4002	1/31/2008	US	601 MCCORDS FERRY RD	Y
328216	6	RICHLAND	Signage of Routes	HWY PATROL	1/29/2008	I	77 INTERSTATE 77	Y
328218	6	RICHLAND	Signage of Routes	HWY PATROL	1/29/2008	SC	262 LEESEBURG ROAD	Y
324027	6	SUMTER	Traffic Signal	WILLIS	1/9/2008	US	15 POCALLO RD.	Y
324034	6	RICHLAND	Traffic Signal	SCHP	1/3/2008	US	76 GARNERS FERRY	Y
324041	6	SUMTER	Traffic Signal	SCHP	1/3/2008	US	15 LAFAYETTE DR.	Y
324232	6	RICHLAND	Traffic Signal	SCHP	1/11/2008	S	1036 PARKLANE ROAD	Y
324492	6	SUMTER	Traffic Signal	SUMTER MAINTENANCE	1/14/2008	US	76 US-76/763	Y
324516	6	SUMTER	Traffic Signal	SUMTER POLICE DEPT	1/12/2008	US	76 US-76/763	Y
324644	6	WILLIAMSBURG	Traffic Signal	WILLIAMSBURG 911	1/16/2008	SC	261 MAIN STREET	Y
325026	6	MARION	Traffic Signal	MARION MAINTENANCE	1/14/2008	US	501 501 BUS.	Y
325199	6	SUMTER	Traffic Signal	LYNN SUMTER MAINTENANCE	1/18/2008	US	15 LAFAYETTE DR.	Y
327090	6	SUMTER	Traffic Signal	ERIN SUMTER MAINT	1/31/2008	US	15 LAFAYETTE DR.	Y
327304	6	CHARLESTON	Traffic Signal	NORTH CHARLESTON PD	1/3/2008	I	526 I-526	Y
327315	6	CHARLESTON	Traffic Signal	HWY PATROL	1/7/2008	S	20 BOHICKET RD.	Y
327319	6	BERKELEY	Traffic Signal	HWY PATROL	1/7/2008	US	52 US 52	Y
327389	6	CHARLESTON	Traffic Signal	PAUL KRECHMAN	1/23/2008	I	526 I-526	Y
327393	6	BERKELEY	Traffic Signal	HANAHAN PD	1/24/2008	S	88 MURRAY DRIVE	Y
324358	6	FLORENCE	Pavement Markings	D.L. TOWNSEND	1/14/2008	SC	51 PAMPLICO HIGHWAY	Y
324363	6	FLORENCE	Pavement Markings	D.L. TOWNSEND	1/14/2008	S	551 WILLOW CREEK ROAD	Y
324405	6	FLORENCE	Pavement Markings	D.L. TOWNSEND	1/15/2008	S	35 JOHN PAUL JONES ROAD	Y
324412	6	FLORENCE	Pavement Markings	D.L. TOWNSEND	1/15/2008	S	848 CUMMINGS ROAD W	Y
324687	6	SUMTER	Pavement Markings	CURTIS SINGLETON	1/16/2008	S	227 OAKLAND AVE.	Y

Secretary of Transportation 460 Report

2/11/2008

Secretary of Transportation 460 Items Not Approved										
Req.#	Cong Dist	County	Request Type	Requestor	Reported Date	Type	Route	Road Name	Meets Objective	Justification
322993	6	CLARENDON	Signage of Routes	TERESSA SCURRY	1/7/2008	S	147	MAJOR DRIVE	N	DOES NOT MEET CRITERIA NO LONGER PUT THESE SIGNS UP
323005	6	COLLETON	Signage of Routes	SCHP-DISPATCH	1/7/2008	S	398	BURR HILL	Y	PUT 2 SIGNS BACK THAT HAD BEEN PULLED UP
323023	6	CLARENDON	Signage of Routes	J. C. GRIFFIN	1/7/2008	S	257	NELSON FERRY ROAD	N	DOES NOT NEED SIGNS DOES NOT MEET CRITERIA
323389	6	CLARENDON	Signage of Routes	RONNY LAYTON	1/8/2008	S	41	PANOLA ROAD	N	DOES NOT MEET CRITERIA SEE OLD REQUEST #318606
324051	6	WILLIAMSBURG	Signage of Routes	ETHEL BROWN	1/10/2008	S	118	BARTLETT ROAD	N	NO SIGNS FOUND NEAR THIS REPORTED LOCATION
325140	6	COLLETON	Signage of Routes	SCHP	1/22/2008	I	95	INTERSTATE I-95	Y	PUT THE WALTER P LOYD SIGN BACK UP DUE TO 10-50. 2-14' POST AND 2-8' POST REPLACED.
326368	6	FLORENCE	Signage of Routes	LATECIA HATCHER	1/29/2008	S	1491	KNOLLWOOD ROAD	N	THERE ARE NO 'NO LITTERING' SIGNS ON THAT SECTION OF ROAD
326638	6	CLARENDON	Signage of Routes	MRS BETTY SMOOTH	1/30/2008	S	97	BOUNDARY STREET	N	SPOKE WITH MRS. SMOOTH ACTUALLY WANTS CROSSING SIGNS FOR THE CHURCH TO CROSS TO PARKING LOT DOES NOT MEET HAS CROSS WALK AND STOP LIGHT
326799	6	COLLETON	Signage of Routes	CCSO DISPATCH	1/31/2008	US	17	COTTAGEVILLE HIGHWAY	Y	US 17 DOES NOT INTERSECT WITH US 21. I CHECKED US-17A AT US-21 AND S-21 / NO STOP SIGNS IN THIS COUNTY WERE DOWN
326892	6	CLARENDON	Signage of Routes	JUDY HERSHBERGER	1/30/2008	S	378	HARBOR HOUSE DRIVE	N	SIGNED PROPERLY NO CHANGES NEEDED AT THIS TIME
327356	6	BERKELEY	Traffic Signal	JANE DINGUS	1/15/2008	US	52	HWY 52	N	OBSERVED INTERSECTION, CHECKED TIMINGS AND LOOPS ON PHASES 4 & 8, FOUND NO PROBLEM
327386	6	BERKELEY	Traffic Signal	HWY PATROL	1/16/2008	US	52	US 52	N	OBSERVED INTERSECTION - FOUND NO PROBLEM
327399	6	BERKELEY	Traffic Signal	HWY PATROL	1/29/2008	I	26	I-26	N	OBSERVED INTERSECTION ON US 17A FROM US 78 TO BEAURAGARD - ALL SIGNALS OPERATING - NO PROBLEM FOUND
324587	6	WILLIAMSBURG	Pavement Markings	DR DENNIS SHEAHAN	1/15/2008	S	8	ACADEMY STREET	N	JACKIE GRAHAM TALKED WITH TREASURE ABOUT THIS AND HE SAID THAT THE TOWN NEEDS TO DO THIS. WE CANNOT.
323362	6	ORANGEBURG	Guardrail	MIKE PACE	1/8/2008	S	1256	CATAMOUNT ROAD (HOLLY HILL)	N	TALKED TO EMS ALSO HAVE E-MAIL REFERENCE THIS. TOLD PROPERTY OWNER WE WOULD NOT BE ABLE TO PUT BACK UP BECAUSE IT IS OFF RW AND IS NOT A TYPICAL G/R INSTALLATION AT A T-INTERSECTION.
Secretary of Transportation 460 Items Pending										
Req.#	Cong Dist	County	Request Type	Requestor	Reported Date	Type	Route	Road Name	Meets Objective	Status
322756	6	MARION	Enhancement Projects	MARVIN STEVENSON	1/3/2008					UNDER INVESTIGATION
325270	6	COLLETON	Curb Cuts	PEGGY BODISON	1/22/2008	S	40	GRIFFITH ACRES DRIVE	Y	UNDER INVESTIGATION
325320	6	GEORGETOWN	Curb Cuts	CINDY SMITH	1/18/2008	S	608	VILLAGE ROAD		UNDER INVESTIGATION
325468	6	COLLETON	Curb Cuts	ANTHONY SHERRILL	1/23/2008	S	331	BAY STREET	N	UNDER INVESTIGATION
325509	6	COLLETON	Curb Cuts	JACQUELYN RICHARDSON	1/23/2008	S	132	BARRACADA ROAD	N	UNDER INVESTIGATION
325591	6	CLARENDON	Curb Cuts	SANTREE'S NORTH SHORE LLC	1/23/2008	S	390	GORDON ROAD		UNDER INVESTIGATION
325706	6	BERKELEY	Curb Cuts	BLAINE & SANDRA FAIRMAN	1/23/2008	S	1098	GENERAL MOULTRIE DRIVE		UNDER INVESTIGATION
326247	6	FLORENCE	Curb Cuts	WILLIAM NASO	1/28/2008	S	1025	BALLARD STREET	Y	UNDER INVESTIGATION
326824	6	FLORENCE	Curb Cuts	GARY I. FINKLEA	1/31/2008	S	588	THIRD LOOP ROAD (S-588 AND S-903)	Y	UNDER INVESTIGATION
326866	6	FLORENCE	Curb Cuts	GARY I. FINKLEA	1/31/2008	S	933	SAM HARRELL ROAD E	Y	UNDER INVESTIGATION
326876	6	FLORENCE	Curb Cuts	DEWEY POWERS	1/31/2008	S	762	CONSTANTINE DRIVE	Y	UNDER INVESTIGATION
326911	6	FLORENCE	Curb Cuts	STEELE FAB INC OF SC	1/31/2008	S	13	NATIONAL CEMETERY ROAD	Y	UNDER INVESTIGATION
326918	6	FLORENCE	Curb Cuts	STEELE FAB INC OF SC / RICHARD MILLING	1/31/2008	S	1350	BECKYS PARKWAY	Y	UNDER INVESTIGATION
327163	6	GEORGETOWN	Curb Cuts	DONNA COOPER	1/29/2008	S	454	TOM CRIBB ROAD		UNDER INVESTIGATION
327175	6	GEORGETOWN	Curb Cuts	BENNY GETHERS	1/31/2008	S	567	HONEY HILL STREET		UNDER INVESTIGATION
323843	6	CHARLESTON	Signage of Routes	MICHAEL A. BROWN	1/3/2008	S	32	SPRUILL AVENUE		UNDER INVESTIGATION
323890	6	COLLETON	Signage of Routes	OLIVIA PADGETT	1/10/2008	SC	174			UNDER INVESTIGATION
323985	6	WILLIAMSBURG	Signage of Routes	SENATOR YANCEY MCGILL	1/11/2008	US	52	LONGSTREET STREET		UNDER INVESTIGATION
324262	6	FLORENCE	Signage of Routes	ED ELMORE	1/14/2008	S	1217	GREY STREET	Y	UNDER INVESTIGATION
324847	6	ORANGEBURG	Signage of Routes	ANDREA	1/17/2008	S	708	PLYWOOD ST		UNDER INVESTIGATION
325201	6	ORANGEBURG	Signage of Routes	WOODY BRAZELL	1/22/2008	SC	33	RUSSELL ST (ORANGEBURG)		UNDER INVESTIGATION
325292	6	SUMTER	Signage of Routes	ROMEO RICHARDSON	1/22/2008	S	819	MULBERRY CHURCH RD.		UNDER INVESTIGATION
326370	6	COLLETON	Signage of Routes	PATROLMAN ALAN ROUSE	1/29/2008	SC	63	SNIDERS HWY.		UNDER INVESTIGATION
326380	6	COLLETON	Signage of Routes	SAXBY HILL COMMUNITY	1/29/2008	S	560	SAXBY HILL ROAD		UNDER INVESTIGATION
326458	6	RICHLAND	Signage of Routes	MS BARBERA SUMTER	1/29/2008	S	43	BRICKYARD RD		UNDER INVESTIGATION
326515	6	SUMTER	Signage of Routes	JUNE FLOYD	1/29/2008	US	521	OLD MANNING RD.		UNDER INVESTIGATION
326559	6	ORANGEBURG	Signage of Routes	ROVA RUSSEL	1/30/2008	S	1342	WARLEY RD		UNDER INVESTIGATION
326646	6	CHARLESTON	Signage of Routes	LOUIS LIMEHOUSE	1/30/2008	S	1411	BANKO		UNDER INVESTIGATION
326655	6	BERKELEY	Signage of Routes	SARAH A FROST	1/30/2008	SC	41	SC 41		UNDER INVESTIGATION
326669	6	CHARLESTON	Signage of Routes	MAYOR OPAL BALDWIN	1/30/2008	US	17	US 17		UNDER INVESTIGATION
326699	6	COLLETON	Signage of Routes	ISREAL HODGES	1/30/2008	SC	61	AUGUSTA HIGHWAY		UNDER INVESTIGATION
326806	6	FLORENCE	Signage of Routes	D.L. MOORE	1/31/2008	S	149	ARMFIELD ROAD		UNDER INVESTIGATION
326830	6	SUMTER	Signage of Routes	DISPATCH	1/31/2008	S	535	NAZARENE CHURCH RD.		UNDER INVESTIGATION
326901	6	CHARLESTON	Signage of Routes	JD. WILCOX	1/31/2008	US	52	RIVERS AVENUE	Y	UNDER INVESTIGATION
327363	6	BERKELEY	Traffic Signal	JAKE DYSON	1/15/2008	S	24	YEAMANS HALL ROAD	Y	UNDER INVESTIGATION
322824	6	CHARLESTON	Pavement Markings	HAROLD WASHINGTON	1/4/2008	S	39	MEETING STREET ROAD		UNDER INVESTIGATION
322975	6	COLLETON	Pavement Markings	CHUCK MURDAUGH	1/7/2008	S	27	CARTERS FORD ROAD		UNDER INVESTIGATION
324438	6	COLLETON	Pavement Markings	LINDA WGRAM	1/15/2008	S	292	MILLER STREET SOUTH		UNDER INVESTIGATION
324761	6	CHARLESTON	Pavement Markings	RAY MOLINAROLI	1/17/2008	S	62	MONTAGUE AVE		UNDER INVESTIGATION
326060	6	FLORENCE	Pavement Markings	D.L. TOWNSEND	1/28/2008	US	301	PALMETTO STREET E		UNDER INVESTIGATION
326084	6	FLORENCE	Pavement Markings	D.L. TOWNSEND	1/28/2008	SC	327	WILLISTON ROAD		UNDER INVESTIGATION
323676	6	SUMTER	Pavement Markings	MRS SANDERS	1/9/2008	US	521	US-521 (NORTH)		UNDER INVESTIGATION
324430	6	FLORENCE	Pavement Markings	ANDY POWELL	1/15/2008	US	52	US 52 SOUTH		UNDER INVESTIGATION

**Secretary of Transportation 460 Items
July Status Report**

Approved (Work Requests Complete)								
Cong_District	Curb Cuts	Signage of Routes	Pavement Markings	GuardRail	Signals	Enhancement Projects	Chip Seal	Cong_Dist Total Requests
1								0
2	1							1
3	1							1
4		1						1
5	1							1
6	1			1				2
Total	4	1	0	1	0	0	0	6
Not Approved (Work Requests Closed)								
Cong_District	Curb Cuts	Signage of Routes	Pavement Markings	GuardRail	Signals	Enhancement Projects	Chip Seal	Cong_Dist Total Requests
1								0
2								0
3					1			1
4		2						2
5								0
6								0
Total	0	2	0	0	1	0	0	3

**Secretary of Transportation 460 Items
August Status Report**

Approved (Work Requests Complete)

Cong_District	Curb Cuts	Signage of Routes	Pavement Markings	GuardRail	Signals	Enhancement Projects	Chip Seal	Cong_Dist Total Requests
1								0
2								0
3		1	1					2
4								0
5	1	1						2
6								0
Total	1	2	1	0	0	0	0	4

Not Approved (Work Requests Closed)

Cong_District	Curb Cuts	Signage of Routes	Pavement Markings	GuardRail	Signals	Enhancement Projects	Chip Seal	Cong_Dist Total Requests
1								0
2								0
3		2						2
4								0
5								0
6								0
Total	0	2	0	0	0	0	0	2

**Secretary of Transportation 460 Items
September Status Report**

Approved (Work Requests Complete)

Cong_District	Curb Cuts	Signage of Routes	Pavement Markings	GuardRail	Signals	Enhancement Projects	Chip Seal	Cong_Dist Total Requests
1								0
2	2	4	1					7
3	2	2						4
4		1			1			2
5	3	4						7
6	1	1						2
Total	8	12	1	0	1	0	0	22

Not Approved (Work Requests Closed)

Cong_District	Curb Cuts	Signage of Routes	Pavement Markings	GuardRail	Signals	Enhancement Projects	Chip Seal	Cong_Dist Total Requests
1								0
2								0
3								0
4								0
5								0
6								0
Total	0	0	0	0	0	0	0	0

**Secretary of Transportation 460 Items
October Status Report**

Approved (Work Requests Complete)								
Cong_District	Curb Cuts	Signage of Routes	Pavement Markings	GuardRail	Signals	Enhancement Projects	Chip Seal	Cong_Dist Total Requests
1	1	1						2
2	2	2	1					5
3	3	1			1			5
4		5						5
5	4	1						5
6	4	1	1	1				7
Total	14	11	2	1	1	0	0	29
Not Approved (Work Requests Closed)								
Cong_District	Curb Cuts	Signage of Routes	Pavement Markings	GuardRail	Signals	Enhancement Projects	Chip Seal	Cong_Dist Total Requests
1								0
2		1						1
3								0
4		1						1
5		2						2
6								0
Total	0	4	0	0	0	0	0	4

Secretary of Transportation 460 Items November Status Report

Approved (Work Requests Complete)

Cong_District	Curb Cuts	Signage of Routes	Pavement Markings	GuardRail	Signals	Enhancement Projects	Chip Seal	Cong_Dist Total Requests
1	3							3
2	4	4						8
3	3							3
4		5	3	1				9
5	6							6
6	8	2						10
Total	24	11	3	1	0	0	0	39

Not Approved (Work Requests Closed)

Cong_District	Curb Cuts	Signage of Routes	Pavement Markings	GuardRail	Signals	Enhancement Projects	Chip Seal	Cong_Dist Total Requests
1								0
2		1						1
3								0
4								0
5					1			1
6		2						2
Total	0	3	0	0	1	0	0	4

**Secretary of Transportation 460 Items
December Status Report**

Approved (Work Requests Complete)								
Cong_District	Curb Cuts	Signage of Routes	Pavement Markings	GuardRail	Signals	Enhancement Projects	Chip Seal	Cong_Dist Total Requests
1				1				1
2	7	14	2		1			24
3	4	2			1			7
4	5	10	1	1	2			19
5	14	14	3		1			32
6	10	8						18
Total	40	48	6	2	5	0	0	101
Not Approved (Work Requests Closed)								
Cong_District	Curb Cuts	Signage of Routes	Pavement Markings	GuardRail	Signals	Enhancement Projects	Chip Seal	Cong_Dist Total Requests
1		1						1
2		1						1
3								0
4								0
5		2	1					3
6		1						1
Total	0	5	1	0	0	0	0	6

RECALLED

January 22, 2008

L. 4013

Introduced by Reps. Agnew and Gambrell

. Printed 1/22/08--S.

Read the first time May 15, 2007.

A CONCURRENT RESOLUTION

TO REQUEST THAT THE DEPARTMENT OF TRANSPORTATION NAME THE PORTION OF SOUTH CAROLINA HIGHWAY 72 IN ABBEVILLE COUNTY FROM ITS INTERSECTION WITH SECONDARY HIGHWAY S-1-139 TO ITS INTERSECTION WITH SOUTH CAROLINA HIGHWAY 28 "SERGEANT DANNY WILSON AND CONSTABLE DONNIE OUZTS MEMORIAL HIGHWAY" AND ERECT APPROPRIATE MARKERS OR SIGNS ALONG THIS HIGHWAY THAT CONTAIN THE WORDS "SERGEANT DANNY WILSON AND CONSTABLE DONNIE OUZTS MEMORIAL HIGHWAY".

Whereas, Deputy Sergeant Danny Wilson was thirty-seven years old when he tragically lost his life in the line of duty on December 8, 2003; and

Whereas, he was a seven and one-half year veteran of the Abbeville County Sheriff's Office; and

Whereas, a native of Calhoun Falls, Sergeant Wilson was a graduate of Calhoun Falls High School where he excelled as a student athlete; and

Whereas, he was a 1996 graduate of the South Carolina Criminal Justice Academy who served his country and State with distinction as a Staff Sergeant with the South Carolina National Guard for nineteen years; and

Whereas, he is survived by five children; Vatarus Tillman, Tanedra Norman, Tadiana Johnson, Destiny Wilson, and Tiana Polly; and

Whereas, Constable Donald "Donnie" McMurry Ouzts was sixty-three years old when he also tragically lost his life in the line of duty on December 8, 2003; and

Whereas, Constable Ouzts was a six and one-half year veteran of the Abbeville County Magistrate's office; and

Whereas, he was a native of Abbeville who was married for forty-three years to the former Jean Scott. They were blessed with two sons, Kevin and Chris, who both reside in Abbeville; and

Whereas, Constable Ouzts was a Class 3 graduate of the South Carolina Criminal Justice Academy who served his country with distinction with the Military Police in the United States Air Force; and

Whereas, it is fitting and proper to forever recognize the bravery and many years of service to their communities, this State, and nation of both Deputy Sergeant Danny Wilson and Constable Donald "Donnie" McMurry Ouzts by naming a portion of South Carolina Highway 72 in Abbeville County in their honor. Now, therefore,

It is resolved by the House of Representatives, the Senate concurring:

That the members of the General Assembly, by this resolution, request that the Department of Transportation name the

portion of South Carolina Highway 72 in Abbeville County from its intersection with secondary highway S-1-139 to its intersection with South Carolina Highway 28 "Sergeant Danny Wilson and Constable Donnie Ouzts Memorial Highway" and erect appropriate markers or signs along this portion of highway that contain the words:

"Sergeant Danny Wilson and Constable Donnie Ouzts

Memorial Highway".

It is further resolved that a copy of this resolution be forwarded to the Department of Transportation.

---XX---

This web page was last updated on January 24, 2008 at 8:54 AM

Introduced by Representative R. Brown.

A CONCURRENT RESOLUTION

TO REQUEST THAT THE DEPARTMENT OF TRANSPORTATION RENAME THE "WALLACE RIVER BRIDGE" IN THE HOLLYWOOD SECTION OF CHARLESTON COUNTY THE "PETER MILLER BRIDGE" AND ERECT APPROPRIATE MARKERS OR SIGNS AT THIS BRIDGE THAT CONTAIN THE WORDS "PETER MILLER BRIDGE".

WHEREAS, Mr. Peter Miller has operated several businesses along the Savannah Highway in Charleston County for more than fifty years; and

WHEREAS, during this period, he has been a pillar of Charleston County, having made major contributions to the local, county, and state economies through his Exxon gasoline and convenience store, trucking-land fill company, package store, and entertainment/reception hall; and

WHEREAS, in the 1950s and 1960s, during the final days of the State's segregated past, "Peter Miller's" was one of the few entertainment establishments that African Americans could patronize in Charleston County; and

WHEREAS, the residents of Hollywood have benefited greatly from Mr. Miller's philanthropy, kindness, and can-do spirit; and

WHEREAS, it would be fitting and proper for the members of the General Assembly to forever recognize the many contributions that Mr. Peter Miller has made to his community by renaming the Wallace River Bridge in his honor.

NOW, THEREFORE,

BE IT RESOLVED by the House of Representatives, the Senate concurring:

THAT the members of the South Carolina General Assembly, by this resolution, request that the Department of Transportation rename the "Wallace River Bridge" in Charleston County the "Peter Miller Bridge" and erect appropriate markers or signs at this bridge that contain the words "Peter Miller Bridge".

BE IT FURTHER RESOLVED that a copy of this resolution be forwarded to the Department of Transportation.

State of South Carolina
In the House of Representatives
Columbia, South Carolina
January 24, 2008

I hereby certify that the foregoing is a true and correct copy of a resolution passed in the House of

H. 4600.

Introduced by Representative Hayes.

A CONCURRENT RESOLUTION

TO REQUEST THAT THE DEPARTMENT OF TRANSPORTATION NAME EXIT 190 ALONG INTERSTATE HIGHWAY 95 IN DILLON COUNTY THE "BEN BERNANKE INTERCHANGE" AND ERECT APPROPRIATE MARKERS OR SIGNS AT THE EXIT THAT CONTAIN THE WORDS "BEN BERNANKE INTERCHANGE".

WHEREAS, Dr. Ben S. Bernanke grew up in Dillon county, acquiring knowledge and developing integrity and personal skills in rural South Carolina; and

WHEREAS, this solid foundation is the building block upon which Dr. Bernanke has established an impressive career as an economist, leading him to become highly respected in his field; and

WHEREAS, on February 1, 2006, he was sworn in as Chairman of the Board of Governors of the United States Federal Reserve System, appointed by President George W. Bush to succeed Alan Greenspan; and

WHEREAS, he also serves as Chairman of the Federal Open Market Committee, the system's principal monetary policymaking body; and

WHEREAS, he was previously Chairman of the United States President's Council of Economic Advisers from 2005 to 2006, and a member of the Board of Governors of the Federal Reserve since 2002; and

WHEREAS, Dr. Bernanke has also served the Federal Reserve System as a visiting scholar at the Federal Reserve Banks of Philadelphia (1987-1990), Boston (1989-1990), and New York (1990-1991, 1994-1996); and a member of the Academic Advisory Panel at the Federal Reserve Bank of New York (1990-2002); and

WHEREAS, from 1994 to 1996, he was the class of 1926 Professor of Economics and Public Affairs at Princeton University. He was the Howard Harrison and Gabrielle Snyder Beck Professor of Economics and Public Affairs and Chair of the Economics Department at the university from 1996 to 2002. He has been a Professor of Economics and Public Affairs at Princeton since 1985; and

WHEREAS, before arriving at Princeton, Dr. Bernanke taught at Stanford University, New York University, and the Massachusetts Institute of Technology; and

WHEREAS, he received his Bachelor of Arts degree in economics from Harvard University (summa cum laude) and a Ph.D. in economics from the Massachusetts Institute of Technology, and is married and has two children; and

WHEREAS, Dillon County and South Carolina are proud to have Dr. Bernanke as a native son, and would like all who travel Interstate Highway 95 to know that he is from our State.

NOW, THEREFORE,


BE IT RESOLVED by the House of Representatives, the Senate concurring:


THAT the members of the General Assembly request that the Department of Transportation name Exit 190 along Interstate Highway 95 in Dillon County the "Ben Bernanke Interchange" and erect appropriate markers or signs at this exit that contain the words "Ben Bernanke Interchange".

BE IT FURTHER RESOLVED that a copy of this resolution be forwarded to the Department of Transportation.

State of South Carolina
In the House of Representatives
Columbia, South Carolina
February 5, 2008

I hereby certify that the foregoing is a true and correct copy of a resolution passed in the House of Representatives and concurred in by the Senate.


Robert W. Harrell, Jr.
Speaker


Charles F. Reid
Clerk of the House

SCDOT Commission Agenda Transmittal Form

For Commission Meeting of: February 21, 2008

☐ RATIFICATION
☒ APPROVAL
☐ CERTIFICATION
☐ FOR INFORMATION ONLY
☐ CUFF ITEM FOR APPROVAL

DETAILED DESCRIPTION:

Recommend the Commission approve the Capital Improvements Process for the South Carolina Department of Transportation. This process is consistent with a recommendation from the 2006 Management review of SCDOT by the South Carolina Legislative Audit Council. The process defines how the Department identifies facilities that need repairs, renovations and replacement and the preparation and submission of the five year Comprehensive Permanent Improvements Plan required by South Carolina Statute, Section 10-1-180 and the Manual for Planning and Execution of State Permanent Improvements Contracts, Part 1.

Recommended By:

Paul Chant, Director Asset Mgt January 28, 2008
Signature & Title Date

Division Director Approval:

Debra R. Rousee 1/28/08
Signature Date

Secretary Approval:

H. B. Limhouse 2/12/08
Date

Process for Capital Improvements

References:

Section 10-1-180, South Carolina Code of Laws

Certificate 367, Procurement Services Division, South Carolina Budget and Control Board, dated 14 December 2004.

"Manual for Planning and Execution of State Permanent Improvements," South Carolina Budget and Control Board.

Capital Improvements Process: The Capital Improvements Process is a continuous process with a view towards the future. Capital Improvements are defined as any acquisition, renovation, construction and modification of buildings and supporting activities owned or managed by the South Carolina Department of Transportation. There are approximately 800 structures categorized as buildings with an average age of 40 years. Buildings include Welcome Centers, Rest Areas, Maintenance Complexes and Engineering Offices.

Capital Improvements Office The Capital Improvements Office an entity of the SCDOT Assets Management Program, has the responsibility for identifying needs and planning, budgeting, administering and managing contracts and other general services related to facilities.

Capital Improvements Committee: There shall be a Capital Improvements Committee consisting of the Division Director of Finance and Administration, State Highway Engineer, and the Division Director of Mass Transit. The Director of Assets Management and the Capital Improvements Manager shall serve as non-voting resource members of the committee.

The responsibilities of the Capital Improvements Committee include the following:

- Review and approval of the 5 Year Comprehensive Permanent Improvement Plan (CPIP).
- Review and approval of the appropriations budget for Capital Improvements.
- Review of project budget and scope adjustments.
- Approval of interim projects identified after submission of the 5 Year CPIP.

Budget Development As part of the 5 Year Comprehensive Permanent Improvement Plan, proposed capital budget expenditures shall be projected for the 2 years of the 5 year term. Approval of the CPIP shall provide documentation to be utilized for the Permanent Improvement Project portion of the appropriations budget.

Budget Approval All projects, to include interim projects, scope revisions and budget revisions are reviewed by the Capital Improvements Committee. The A-1 form entitled *Budget and Control Board – Permanent Improvement Project Request* will be submitted to the Committee for review and approval. The A-1 forms are signed by the Secretary of Transportation.

Facility Assessment All facilities are assessed every three years by the staff of the Capital Improvements Office, one third being assessed each year. A qualitative and quantitative measurement system is utilized for this assessment.

Input from Director of Maintenance Information regarding the location of present facilities (Maintenance complexes, Section Sheds, and Support facilities are reviewed). This information is assembled by the Director of Maintenance.

Interviews with DEA's and Facility Managers District Engineering Administrators and Headquarters Facility Managers (Headquarters Building, Research and Materials Laboratories, Supply and Equipment Facilities) are interviewed annually to determine permanent improvement and rehabilitation needs and priorities.

Development of the 5 Year Comprehensive Permanent Improvement Plan (CPIP) Priorities are established using the data from the aforementioned and a CPIP is developed by the Capital Improvements Manager. A budget document shall be a part of the CPIP to indicate the proposed capital project expenditures for the first two years. The CPIP is forwarded to the Capital Improvements Committee for review. The Committee submits the CPIP with recommendations to the Commission for approval prior to its submission to the Office of State Budget.

Summary:

In sequential order the following takes place.

1. Assessment and reviews are conducted and priorities are established. The staff of the Capital Improvements Office conducts them.
2. A recommendation is made to the Capital Improvements Committee by the Director of Assets Management and the Capital Improvements Manager.
3. The Capital Improvements Budget is developed for the next fiscal year and the following fiscal year. The budget is developed by the Capital Improvements Office.
4. The 5 Year Comprehensive Permanent Improvement Plan (CPIP) is developed by the Capital Improvements Manager, reviewed and approved by the Capital Improvements Committee, then submitted for approval to the Commission. After Commission approval, the CPIP is forwarded to the Office of State Budget.

SCDOT Commission Agenda Transmittal Form

For Commission Meeting of: February 21, 2008

☐ RATIFICATION
☒ APPROVAL
☐ CERTIFICATION
☐ FOR INFORMATION ONLY
☐ CUFF ITEM FOR APPROVAL

DETAILED DESCRIPTION:

Commend the Commission approve the projects identified in Year 1, of the 5 year Comprehensive Permanent Improvement Project List. A list of projects for year 1-5 is attached to this document. Upon approval of this document, the 2008 Comprehensive Permanent Improvement Plan will be forwarded to the Office of State Budget (Capital Improvements Unit) for subsequent review by the Joint Bond Review Committee and the South Carolina Budget and Control Board.

Recommended By:

Carla Chase Director Assets Mgt
Signature & Title

January 28, 2008
Date

Division Director Approval:

Debra R. Ruester
Signature

1/28/08
Date

Secretary Approval:

HOB Linneman

2/12/08
Date

5 – Year Comprehensive Permanent Improvement Plan Project List

Year 1	08-09	Budget	Source of Funds
Lexington County Maint. Land Acquisition	\$ 1,600,000	SHF	
Cherokee Salt Shed Construction	\$ 300,000	SHF	
Clarendon Co. Maintenance Complex Const.	\$ 7,200,000	SHF	
Greenville Traffic Management Center	\$ 940,000	SHF/Earmark*	
Bamberg Co. Engineering Office Addition	\$ 225,000	SHF	
Supply & Equipment Demolition	\$ 350,000	IRF Payment	
Florence District Office Inclement Weather/Train.	\$ 245,000	SHF	
Colleton Bridge Construction Ofc. Constr.	\$ 300,000	SHF	
HQ Elevator Machine Upgrades	\$ 240,000	CIB	
Subtotal	\$11,400,000		
Year 2	09-10	Budget	Source of Funds
Lexington County Maint. Complex Constr.	\$8,500,000	CIB	
Greenville District 3 Elevator Upgrade	\$ 280,000	CIB	
Saluda County Engineering Office Addition	\$ 225,000	CIB	
Newberry County Engineering Office Addition	\$ 225,000	CIB	
Upper York County Section Shed Land Acq.	\$ 350,000	CIB	
Subtotal	\$9,580,000		
Year 3	10-11	Budget	Source of Funds
Laurens County Maint. Complex Construction	\$ 8,500,000	CIB	
Abbeville County Engineering Office Addition	\$ 300,000	CIB	
Lee Co. Engineering Office Constr.	\$ 850,000	CIB	
Lancaster Salt Shed Construction	\$ 300,000	CIB	
Berkley County Engineering Office Construction	\$ 850,000	CIB	
HQ Building Infrastructure Upgrade/Renov.	\$ 4,000,000	CIB	
Subtotal	\$14,800,000		
Year 4	11-12	Budget	Source of Funds
Richland County Research & Materials Lab HVAC	\$ 1,250,000	CIB	
Florence County Maint. Complex Constr.	\$ 8,000,000	CIB	
Orangeburg District Ofc./Maint. Land Acq.	\$ 750,000	CIB	
Greenville Co. Maintenance Complex Rehab/Addn	\$ 3,500,000	CIB	
Subtotal	\$13,500,000		

<u>Year 5</u>	<u>12-13</u>	<u>Budget</u>	<u>Source of Funds</u>
Pickens County Maintenance Complex Rehab		\$ 1,500,000	CIB
Georgetown Co. Maintenance Complex Land Acq.		\$ 600,000	CIB
Orangeburg District Ofc./Maint. Constr.		\$ 8,800,000	CIB
Sumter County Maintenance Complex Land Acq.		\$ 875,000	CIB
Richland County Signal Shop Construction		\$ 1,500,000	CIB
Beaufort/Jasper Construction Office Land Acq.		\$ 150,000	CIB
Pageland/Kershaw Section Shed Land Acq.		\$ 40,000	CIB
Subtotal		\$13,465,000	

Legend

SHF – State Highway Fund

IRF – Insurance Reserve Fund

CIB – Capital Improvement Bonds

*Earmark has been requested