



Minutes

Department of Transportation Commission

Meeting of

September 20, 2007

MINUTES
DEPARTMENT OF TRANSPORTATION COMMISSION
September 20, 2007
Table of Contents

	Roll Call	<u>Page</u>
Section 1	Minutes – Meeting of August 10, 2007	1
Section 2	Surplus Right of Way Property, Sale Authorized	1
Section 3	Surplus Right of Way Property, Report of Sales	1
Section 4	On Call Contract Modifications	1
Section 5	Contract Modification – US 601 Bridges	1
Section 6	Contract Modification – North Myrtle Beach Connector	2
Section 7	Agreement - Ravenel Bridge Cable Stay System Warranty Insp.	2
Section 8	Contract – SPR 669 – Clemson University	2
Section 9	Contract – SPR 670 – University of South Carolina	2
Section 10	Contract Modification – SPR 657 – Clemson University	2
Section 11	Contract Modification – Southern Evacuation Lifeline SELL	2
Section 12	On Call Contract – Concrete Repair Works – Greenville Co.	2
Section 13	Amendment to the 2007 STIP	2
Section 14	State Highway System Actions	2
Section 15	Highway Letting, August 14, 2007, Award of Contracts	2
Section 16	Existing Construction Contracts, Action Ratified	2
Section 17	Maintenance Repair Work – SC 125 Connector	3
Section 18	Extension of Existing Construction Contract, Approved	3
Section 19	Report of Work Requests Received – August 1 – August 31 Ratified	3
Section 20	Secretary of Transportation Report – Work Requests	3

Section	21	Railroad Safety Projects, Contracts	3
Section	22	Utility Company, Contracts	3
Section	23	Framing Repairs, Ben Sawyer Bridge	3
Section	24	Emergency Bridge Repairs – Laurens County	3
Section	25	Reports of the Invitations and Resolutions Committee	3
Section	26	Report of the Mass Transit Committee	4
Section	27	Report of the Enhancement Committee	4
Section	28	Report of the Finance Committee Cross Island Parkway Toll Increase	4
Section	29	Report of the Legislative Committee	5
Section	30	September 19, 2007 Commission Workshop, Actions Ratified	5
Section	31	Executive Session	5
Section	32	Adjournment	5

MINUTES

DEPARTMENT OF TRANSPORTATION OF SOUTH CAROLINA

September 20, 2007

The regular monthly meeting of the Department of Transportation Commission was held at the headquarters building in Columbia, South Carolina at 1:30 p.m. In compliance with the Freedom of Information Act, the news media was advised in writing of the time, date and place of this meeting.

Present

Bobby Jones, Chairman, Presiding
Hugh Atkins
Marion Carnell
Tee Hooper
Henry Taylor
Marvin Stevenson
Joe Young

Absent

Also Present: H. B. "Buck" Limehouse, Secretary of Transportation
Tony Chapman, State Highway Engineer
Glennith Johnson, Division Director, Mass Transit
Debra Rountree, Division Director, Finance and Administration

SECTION 1: The Minutes for the meeting of August 10, 2007, copies of which had been previously mailed to each member of the Commission, were approved.

SECTION 2: The Commission unanimously passed a motion authorizing the sale of surplus property per Section 57-1-370(I) of Act 114 of 2007, as shown in detail in the Appendix.

SECTION 3: The Commission received as information a report by the Department of surplus right of way sold per Section 57-5-340 and shown in detail in the Appendix.

SECTION 4: The Commission unanimously passed a motion approving contract modifications for various "on call" contracts, as shown in detail in the Appendix.

SECTION 5: The Commission unanimously passed a motion approving contract modification #2 with Florence & Hutcheson, Inc. regarding the replacement of bridges over the Congaree River and Swamp on US Route 601, as shown in detail in the Appendix.

SECTION 6: The Commission unanimously passed a motion approving contract modification #16-05 with S&ME, Inc. for the North Myrtle Beach Connector at the interchange with Carolina Bays project, as shown in detail in the Appendix.

SECTION 7: The Commission unanimously passed a motion approving the basic agreement with Freyssinet for the Ravenel Bridge Cable Stay System Warranty Inspection, as shown in detail in the Appendix.

SECTION 8: The Commission unanimously passed a motion approving contract SPR669 with Clemson University for guidelines for longitudinal pavement marking applications on a statewide basis, as shown in detail in the Appendix.

SECTION 9: The Commission unanimously passed a motion approving contract SPR670 with the University of South Carolina for geotechnical materials database for embankment design and construction on a statewide basis, as shown in detail in the Appendix.

SECTION 10: The Commission unanimously passed a motion approving contract modification CM#1 SPR 657 with Clemson University for an assessment of South Carolina road users to measure public knowledge and understanding of traffic control measures on a statewide basis, as shown in detail in the Appendix.

SECTION 11: The Commission unanimously passed a motion approving contract modification #1 with CECE for the Southern Evacuation Lifeline SELL project, as shown in detail in the Appendix.

SECTION 12: The Commission unanimously passed a motion approving the action of the Department in awarding an on call contract to Wham Brothers Construction Co. to perform various concrete repair works in Greenville County, as shown in detail in the Appendix.

SECTION 13: The Commission unanimously passed a motion amending the 2007 STIP as shown in detail in the Appendix.

SECTION 14: The Commission unanimously passed a motion approving the action of the Department relating to additions, deletions and corrections to the State Highway System, as shown in detail in the Appendix.

SECTION 15: The Commission unanimously passed a motion approving the request of the Department authorizing the Director of Construction to execute contracts on projects recommended for award from the August 14, 2007 highway letting and shown in detail in the Appendix.

SECTION 16: The Commission unanimously passed a motion ratifying the action of the Department in extending existing construction contracts to include additional work, as shown in detail in the Appendix.

SECTION 17: The Commission unanimously passed a motion approving maintenance repair work on SC 125 Connector in North Augusta, as shown in detail in the Appendix.

SECTION 18: The Commission unanimously passed a motion approving the extension of an existing contract for resurfacing in Richland County, as shown in detail in the Appendix.

SECTION 19: The Commission unanimously passed a motion ratifying a report by the Department regarding work requests received during the period August 1 – August 31, 2007. The requests meet the criteria described in SC Code of Laws Section 57-1-370(N). The complete report is shown in detail in the Appendix.

SECTION 20: The Commission received as information a report regarding work requests received during the period August 1 – August 31, 2007. The requests meet the criteria described in SC Code of Laws Section 57-1-460 and are shown in detail in the Appendix.

SECTION 21: The Commission unanimously passed a motion authorizing the Department to enter into contracts for an amount exceeding \$500,000.00 in the aggregate as required by Section 57-1-370(M) of Act 114 with CSX Transportation, Inc. and Norfolk Southern Railway for railroad safety projects, roadway and bridge projects with railroad involvement and traffic and railroad signal interconnection projects, as shown in the Appendix.

SECTION 22: The Commission unanimously passed a motion authorizing the Department to enter into contracts for an amount exceeding \$500,000.00 in the aggregate as required by Section 57-1-370(M) of Act 114 with various utility companies for utility relocation with prior rights involved with roadway improvement and bridge replacement projects. A complete list of the utility companies is shown in the Appendix.

SECTION 23: The Commission unanimously passed a motion approving the framing repairs for SC 703 over ICWW (Ben Sawyer), as shown in detail in the Appendix.

SECTION 24: The Commission received as information a report of emergency bridge repairs in Laurens County, as shown in detail in the Appendix.

SECTION 25: Commissioner Hooper reported for the Invitations and Resolutions Committee and made a motion to approve the following resolutions:

- "Bob Harrell Bridge and Interchange" – Charleston County
- "T. L. 'Luke' Rogers Highway" – Sumter County

The motion was seconded by Commissioner Taylor and passed unanimously by the Commission. A copy of the resolutions is included in the Appendix.

SECTION 26: Commissioner Stevenson reported for the Mass Transit Committee and made a motion requesting Commission approval of an additional \$90,000 for operational expenses for Berkeley-Charleston-Dorchester Regional Transportation Management Authority out of the deobligated funds; an additional \$50,000 in federal funds to the City of Seneca for the transit study to expand transit to Walhalla and Westminster areas of Oconee County out of the deobligated funds; and the modification of Lowcountry Regional Transportation Authority's state fiscal year 2007 budget to reallocate \$250,000 in capital funds to administrative and operational expenses, with no additional funding. The motion was seconded by Commissioner Taylor and passed unanimously.

SECTION 27: Commissioner Young reported for the Enhancements Committee and made the following motions:

- Requested Commission approval of the proposed amended 2007 Rural Enhancement Program projects list, as shown in detail in the Appendix. The motion was seconded by Commissioner Stevenson and passed unanimously.
- Requested Commission approval that each year rural enhancement funds allocated to each congressional district remain within the respective district until appropriated to eligible projects in accordance with Commission approved project criteria. The motion was seconded by Commissioner Atkins and passed unanimously by the Commission.
- Requested Commission approval that the FY 2008 transportation enhancement funds, totaling \$10 million, be distributed as shown on the pie chart presented. A copy of the chart is included in the Appendix. The motion was seconded by Commissioner Stevenson and passed unanimously by the Commission.

Commissioner Young also requested the Secretary of Transportation to have the staff prepare a report addressing pros and cons of using the 10 Councils of Governments (COG's) to recommend projects for the rural enhancement program.

SECTION 28: Commissioner Taylor reported for the Finance Committee and made a motion requesting that the Cross Island Parkway cash, PALPASS and additional axle toll rates be increased by 25 cents effective March 31, 2008. The new tolls will be:

Main Line Plaza	Cash	\$1.25
	PALPASS	\$0.75
Ramp	Cash	\$1.00
	PALPASS	\$0.50
Additional Axle		\$1.00

The motion included a toll rate structure review at least every two years by the Commission. The motion was seconded by Commissioner Young and passed unanimously.

SECTION 29: Commissioner Carnell reported for the Legislative Committee and requested Commission approval of a motion adopted by the Committee approving the process for the Safe Routes to Schools Program placing the accrued apportionments from 2005, 2006 and 2007 into the STIP. This will allow for the award of 12 grants this year based on the competitive application process. The motion was seconded by Commissioner Atkins and passed unanimously.

SECTION 30: The Commission unanimously passed a motion ratifying the following actions taken in the September 19th Workshop Meeting.

- Approved the statewide Rural and Urban Widening Priority List.
- Ratified MPO/COG programs presented by SCDOT staff as being in compliance with Act 114 guidelines.
- Approved a two year Bridge Replacement Priority List recommended by staff. This list is based on a funding level of \$119 million per year for each of the next two federal fiscal years.
- Approved the Continuous Gauge Water Program for federal fiscal years 2008 and 2009 at funding levels presented. SCDOT will fund 60% (\$141,360) under the joint funding agreement with USGS for each of the next two years.
- Approved the Bridge Painting Program to be funded at \$3 million per year for federal fiscal years 2008 and 2009.
- Approved the Bridge Inspection Program to be funded at \$3 million per year for federal fiscal years 2008 and 2009.
- Approved the Cable Barrier Maintenance Program for \$2 million per year for federal fiscal years 2008 and 2009.
- Approved the Interstate Guardrail Repair and Placement Program for \$3 million per year for federal fiscal years 2008 and 2009.
- Approved the two year Interstate Rehabilitation Priority List recommended by staff. This list is based on a funding level of \$84 million per year for each of the next two federal fiscal years.
- Approved the use of Interstate Maintenance Funds for the following three programs:
 - Interstate Signing and Pavement Marking Program for \$4 million each year for federal fiscal years 2008 and 2009

- Interstate Intelligent Transportation System (ITS) Maintenance Program for \$4 million each year for federal fiscal years 2008 and 2009.
 - Interstate ITS Additional Elements Program for \$2 million each year for federal fiscal years 2008 and 2009.
- Approved the process and selection criteria to be used to rank projects included in the Federal Safety Program.
- Approved the two year Federal Safety Funded Projects List recommended by staff. This list is based on a funding level of \$21 million per year for each of the next two federal fiscal years.
- Approved the Railroad Safety Improvement Program for \$4 million each year for federal fiscal years 2008 and 2009.
- Approved \$6 million each year in Congestion Mitigation and Air Quality funds to be used for the Incidence Response Program for federal fiscal years 2008 and 2009.
- Approved the Signing and Marking Replacement Program for \$5 million each year for federal fiscal years 2008 and 2009.
- Approved the Traffic Signal Systems Program for \$2 million each year for federal fiscal years 2008 and 2009
- Approved the Statewide Guardrail Repair and Installation Program for \$4 million each year for federal fiscal years 2008 and 2009.
- Approved the two year Federal Aid Pavement Improvements and Preservation Projects List and category funding levels as recommended by staff. This list is based on funding at the levels presented for each category for a total funding of \$82 million for the next two federal fiscal years. (\$70 million allocated to the primary system and \$12 million allocated to the federal aid secondary system for FFY 2008 and \$60 million and \$22 million respectively for FFY2009).
- Approved the 2008 State Program including projects as recommended by staff. This program is funded at \$314,497,880.
- Approved the Redistribution of FFY 2007 "After August Funding" Obligation Authority list of projects as presented by staff to be funded at \$26 million for year 2007.

- Approved the funding request of Commissioner Carnell for \$202,000.00 to complete Abbeville Medical Center project which was approved by the commission for construction in May 2007.
- Authorized Secretary Limehouse to use the available funding designated for I-73 to begin the process of purchasing of right of way for this project, including any permit and design requirements necessary to accomplish this effort.

SECTION 31: On motion of Commissioner Carnell, seconded by Commissioner Taylor, the Commission unanimously passed a motion to go into Executive Session.

Executive Session

The Commission went in to executive session at 2:25 p.m. for the purpose of discussing contractual matters.

Open Session

The Commission returned to open session at 2:40 p.m. Chairman Jones reported that no action was taken in executive session.

SECTION 32: There being no further business to come before the Commission, the meeting was adjourned at 2:45 p.m.

Bobby Jones, Chairman
Presiding



Appendix

Department of Transportation Commission

Meeting of

September 20, 2007

**SCDOT COMMISSION AGENDA
TRANSMITTAL FORM**

For Commission Meeting of: September 20, 2007

_____ **RATIFICATION**

 X **APPROVAL**

_____ **CERTIFICATION**

_____ **FOR INFORMATION ONLY**

_____ **CUFF ITEM FOR APPROVAL**

DETAILED DESCRIPTION:

Commission Authorization to Sell Surplus Property (land and MSC buildings) as per
Section 57-1-370(I) of Act 114 of 2007

Recommended By:

Osman K. Ruche, Director, RIW
Signature & Title

8-31-07
Date

Division Director Approval:

[Signature]
Signature & Title

9-10-07
Date

Secretary Approval:

[Signature]

9/10/07
Date

Requesting Commission Approval for Sale

COUNTY	FILE NO.	ROAD/RTE.	TRACT	CONG. DISTRICT	ROAD NAME	PARCEL SIZE	DESCRIPTION
Abbeville	1.452	SC Rte. 72		3	Oliver Lane	1.6 acres	roadbed of Oliver Lane
Anderson	4.842	S-106		3	Project Road	0.59	Abandoned roadbed of Road S-106 and a triangular area between SC Rte. 81 and Road S-106 in the Town of Iva.
Chester		Road S-16		5		10.5 acres	borrow pit on the Western side of Road S-16
Dillon	17.601	SC Rte. 38		5		1.8 acres	surplus parcel at the intersection of SC Rte. 38 & Road S-54
Florence		Road S-26		5		1.01 acres	portion of abandoned roadbed at eastern quadrant of TV Road & McIver Road
Greenville	23.605	SC Rte. 101/US Rte. 29		4		0.009	Small triangular shaped parcel on US Route 29.
Greenville	23.305A	Road S-107		4		0.14	surplus parcel on Road S-107 at Waters Ave.
Greenville	23.200B	SC Rte. 11		4		0.45	old detention pond no longer being used
Horry	26.506	US Rte. 17 Bypass		1		0.51	Portion of 30' ditch easement that is no longer used due to relocation of ditch in Queens Harbor Subd.
Lexington	32.879	SC Rte. 602	219, 220	2	Platt Springs Rd.	0.29	Irregular shaped parcel on SC Rte. 602
Oconee	37.528	US Rte. 123	20	3		0.25	strip of surplus right of way along US Rte. 123 near Seneca
Spartanburg	42.219B	SC Rte. 92	4	4		0.19	Small triangular shaped parcel on SC Rte. 92 to be deeded to adjacent property owners.
Spartanburg	42.176B	SC Rte. 101		4	Sloan Road	0.243	portion of abandoned roadbed of Sloan Road
Spartanburg	42.149B	I-85		4		1.53 acres	triangular area at intersection of Reloc. Brockman-McClimon Rd. & Road S-12

**SCDOT COMMISSION AGENDA
TRANSMITTAL FORM**

For Commission Meeting of: September 20, 2007

_____ **RATIFICATION**

_____ **APPROVAL**

_____ **CERTIFICATION**

 X **FOR INFORMATION ONLY**

_____ **CUFF ITEM FOR APPROVAL**

DETAILED DESCRIPTION:

Commission Authorization to Sell Surplus Property (land and MSC buildings) as per
Section 57-5-340

✓ Recommended By:

Deana K. Ryck, Director, R/W
Signature & Title

8-31-07
Date

Division Director Approval:

[Signature]
Signature & Title

9-12-07
Date

Secretary Approval:

[Signature]

9/12/07
Date

1. File 8.567 / Road S-29 / Berkeley County / First District

During construction of improvements on Road S-136, under File 8.405 near the City of Hanahan in Berkeley County, the Department acquired right of way and control of access for Road S-20 by Condemnation of Red Bank Industrial Park, Inc., dated July 15, 1966.

A request was received from the adjacent landowner for a right in/right out break in the existing control of access along Road S-29. The request was circulated by the engineering sections and the legal department and a compromise was reached where a right in only was agreed upon. Therefore, a Quitclaim Deed for a 20-foot break in the control of access to A. L. H., LLC was executed on May 23, 2007, in consideration of \$100,000.00.

The Department had reached an agreement with the Landowner to sell this property prior to June 27, 2007.

2. File 23.540 / US Route 123 / Greenville County / Fourth District

During construction of improvements on US Route 123, under File 23.540, in the City of Greenville in Greenville County, the Department acquired right of way for US Route 123, by Title to Real Estate from Ward S. Stone dated April 13, 1966.

A request was made by the adjacent landowner for possible surplus property along US Route 123. The request was circulated to the engineering sections to determine if said parcel could be declared surplus. After review, it was determined that the parcel was surplus to Department needs. Therefore, a Quitclaim Deed for approximately 0.07 of an acre of land to Northside Traders, LLC was executed on June 21, 2007, in consideration of \$5,000.00.

The Department had reached an agreement with the Landowner to sell this property prior to June 27, 2007.

3. File 21.877 / Road S-63 / Florence County / Fifth District

During construction of improvements on Route I-95, under File 21.521 in Florence County, in the City of Florence, the Department acquired right of way for Road S-63, by Right of Way Easement from Frank H. Barnwell, Inc. dated April 16, 1964.

A request was received from the adjacent landowner asking the Department to reduce the right of way for a gas canopy overhang. The request was circulated to the engineering sections to determine if said parcel could be declared surplus. After review, it was determined that the parcel was surplus to Department needs. Therefore, a Quitclaim Deed for approximately 0.04 of an acre to KEG Properties, LLC was executed on July 2, 2007, in consideration of \$2,000.00.

The Department had reached an agreement with the Landowner to sell this property prior to June 27, 2007.

4. File 40.614A / Road S-52 / Richland County / Second District

During construction of improvements on Road S-52, under File 40.507 in Richland County, near the City of Columbia, the Department acquired right of way for Road S-52 by Right of Way Easement from Clemson College dated February 2, 1960; by Title to Real Estate from Richland County dated June 28, 1983 and April 10, 1986 under File 40.108A; by Title to Real Estate from Mancor Industries, Inc. f/k/a Peelco Industries, Inc., dated November 9, 1998 and by Title to Real Estate from Richland County dated November 17, 1998, under File 40.614A.

A request was received from an adjacent landowner asking the Department to convey possible surplus property on old Road S-52 for use as additional parking. The request was circulated to the engineering sections to determine if said parcel could be declared surplus. After review, it was determined that the parcel was surplus to Department needs. Since the subject parcel came from Richland County and Richland County has agreed to take over the maintenance of old Road S-52, a gratis Quitclaim Deed was executed on July 5, 2007 for approximately 11.8 acres of land to Richland County.

The Department had reached an agreement with the Landowner to convey this property prior to June 27, 2007.

5. File 24.552 / SC Route 72 Bypass / Greenwood County / Third District

During construction of improvements on SC Route 72 Bypass, under File 24.317, in the City of Greenwood in Greenwood County, the Department acquired right of way for SC Route 72 Bypass, by Right of Way Easement from Sara Lee Coursey dated February 25, 1958.

A request was made by the adjacent landowner for possible surplus property along SC Route 72 Bypass. The request was circulated to the engineering sections to determine if said parcel could be declared surplus. After review, it was determined that the parcel was surplus to Department needs. Therefore, a Quitclaim Deed for approximately 0.03 of an acre of land to Jackie D. Smith and Deborah C. Smith was executed on July 5, 2007, in consideration of \$2,000.00.

The Department had reached an agreement with the Landowner to sell this property prior to June 27, 2007.

6. File 42.463 / Route 1-85 / Spartanburg County / Fourth District

A request was received from Greer CPW asking for a 50-foot General Utility Right of Way Easement. This request was circulated and after relocation of the proposed right of way location to avoid future conflicts with the possible widening of Route I-85 engineering approval of the request was received. The easement to Greer Commission of Public Works was executed on June 21, 2007, in consideration of \$92,000.00.

The Department had reached an agreement with the Landowner to sell this property prior to June 27, 2007.

7. File 32.879 / SC Route 602 / Lexington County / Second District

During construction of improvements on Road S-165, under File 32.313 in Lexington County, the City of West Columbia, the Department acquired right of way for Road S-165, by Condemnation from C. M. Rikard dated August 14, 1951.

A request was received from an adjacent landowner asking the Department to convey a small portion of old abandoned Road S-165 made surplus by the widening of SC Route 602. The request was circulated to the engineering sections to determine if said parcel could be declared surplus. After review, it was determined that the parcel was surplus to Department needs. This conveyance will fully compensate the Grantee for any damages for removing the road frontage from the Grantee's property. Therefore, a gratis Quitclaim Deed for approximately 0.13 of an acre of land to Timothy Baughman or Cindy Baughman was executed on July 9, 2007.

The Department had reached an agreement with the Landowner to convey this property prior to June 27, 2007.

8. File 26.139B / SC Route 31 / Horry County / First District

During construction of improvements on SC Route 31, under File 26.139B near Socastee in Horry County, the Department acquired right of way for North Frontage Road, by Title to Real Estate from Speedway of South Carolina, Inc. dated May 8, 2003.

A request was made by the adjacent landowner for possible surplus property along North Frontage Road. The request was circulated to the engineering sections to determine if said parcel could be declared surplus. After review, it was determined that the parcel was surplus to Department needs. Therefore, a gratis Quitclaim Deed for approximately 0.4 acres of land to Grand Strand Baptist Church was executed on July 11, 2007.

The Department had reached an agreement with the Landowner to convey this property prior to June 27, 2007.

9. File 32.879 / SC Route 602 / Lexington County / Second District

During construction of improvements on Road S-165, under File 32.313 in Lexington County, in the City of West Columbia, the Department acquired right of way for Road S-165, by Condemnation from C. M. Rikard dated August 14, 1951 and by Deed to Right of Way from Mrs. L. A. Lown dated July 12, 1951.

A request was received from an adjacent landowner asking the Department to convey a portion of old abandoned Road S-165 made surplus by the widening of SC Route 602. The request was circulated to the engineering sections to determine if said parcel could be declared surplus. After review, it was determined that the parcel was surplus to Department needs. Therefore, a Quitclaim Deed for approximately 0.66 of an acre of land to Brian C. Ard was executed on July 9, 2007, in consideration of \$32,000.00.

The Department had reached an agreement with the Landowner to sell this property prior to June 27, 2007.

10. File 11.682 / SC Route 105 / Cherokee County / Fifth District

During construction of improvements on SC Route 105, under File 11.437, near the City of Gaffney in Cherokee County, the Department acquired right of way for SC Route 105, by Condemnation of W. J. Bennett and Allene N. Bennett dated July 6, 1971.

A request was made by the adjacent landowner for excess right of way along SC Route 105 created by the relocation of SC Route 105. The request was circulated to the engineering sections to determine if said parcel could be declared surplus. After review, it was determined that the parcel was surplus to Department needs. Therefore, a Quitclaim Deed for approximately 0.46 of acre of land to First Piedmont Federal Savings and Loan Association was executed on July 11, 2007, in consideration of \$7,400.00.

The Department had reached an agreement with the Landowner to sell this property prior to June 27, 2007.

11. File 40.614A / Road S-52 / Richland County / Second District

During construction of improvements on Road S-52, under File 40.395A near the City of Columbia in Richland County, the Department acquired right of way for Road S-52 by Title to Real Estate from Hahl Filaments, Inc. dated September 8, 1998.

In the Department's efforts to liquidate its surplus inventory, the subject parcel was sold by bid sale, with BDM Columbia, LLC being the highest bidder with a bid that was above the appraised value. Therefore, a Quitclaim Deed for approximately 1.57 acres of land to BDM Columbia, LLC was executed on July 17, 2007, in consideration of \$105,501.00.

The Department had reached an agreement with the Landowner to sell this property prior to June 27, 2007.

12. File 43.130B / US Route 15 / Sumter County / Fifth District

During construction of improvements on US Route 15, under File 43.130B in Sumter County, near the City of Sumter, the Department acquired right of way for Road S-46, by the Beltline Act and from Phyllis Reines by Title to Real Estate dated November 5, 2004.

A request was received from the adjacent landowner asking for a portion of old abandoned Road S-46. The request was circulated to the engineering sections to determine if said parcel could be declared surplus. After review, it was determined that the parcel was surplus to Department needs. Therefore, a Quitclaim Deed for approximately 0.27 of an acre of land to Alphonso Montgomery, Jr. and Johnese I. Montgomery was executed on July 30, 2007, in consideration of \$2,000.00.

The property was approved for sale by the Commission on July 18, 2007.

13. File 23.481A / 42.136B / SC Route 14 / Spartanburg County / Fourth District

During construction of improvements on SC Route 14, under File 23.481A/42.136 in Spartanburg County, near the City of Greer, the Department acquired right of way for SC Route 14 by Title to Real Estate from Avondale Hand dated February 10, 2001.

A request was received by the adjacent landowner asking the Department for possible surplus property adjoining their property. The request was circulated to the engineering sections to determine if said parcel could be declared surplus. After review, it was determined that the parcel was surplus to Department needs. Therefore, a Quitclaim Deed for approximately 0.2 of an acre of land to Penske Properties, LLC was executed on July 5, 2007, in consideration of \$5,750.00.

The Department had reached an agreement with the Landowner to sell this property prior to June 27, 2007.

14. File 23.239A / SC Route 183 / Greenville County / Fourth District

During construction of improvements on SC Route 183, under File 23.239A, in the City of Greenville, in Greenville County, the Department acquired right of way for SC Route 183, by Title to Real Estate from Greenville School District #520, n/k/a Greenville County School District dated August 11, 1998 and by Corrective Title to Real Estate dated February 27, 2001, and by Title to Real Estate from Parker Sewer and Fire Sub-District dated October 19, 1999. Also, during construction of improvements on SC Route 132 (now SC Route 183), the Department acquired right of way for SC Route 132 (now SC Route 183) by Deed to Right of Way from The Florence Mills, American Spinning Division dated May 31, 1938.

A request was made by the adjacent landowner for an abandoned portion of SC Route 183 and adjacent property created by the relocation of SC Route 183. The request was circulated to the engineering sections to determine if said parcel could be declared surplus. After review, it was determined that the parcel was surplus to Department needs. Therefore, a Quitclaim Deed for approximately 0.59 of an acre of land to Parker Sewer and Fire Sub-District was executed on August 22, 2007, in consideration of \$7,000.00.

This request was approved to sell by the Commission on July 18, 2007.

15. File 46.102A / SC Route 274/49 / York County / Fifth District

During construction of improvements on SC Routes 49 & 55, under File 46.229, near the Town of Clover in York County, the Department acquired right of way for SC Routes 49 & 55 by Right of Way Easement from Eula M. Currence, Harry J. Currence, Jr., James Marvin Currence, and Agnes C. Prevette heirs of the Estate of Harry J. Currence dated July 27, 1963.

A request was made by the adjacent landowner for possible surplus property along US Route 55. The request was circulated to the engineering sections to determine if said parcel could be declared surplus. After review, it was determined that the parcel was surplus to Department needs. Therefore, a Quitclaim Deed for approximately

0.6983 of an acre of land to Ralph Dickson, III, was executed on August 22, 2007, in consideration of \$15,500.00.

This request was approved to sell by the Commission on July 18, 2007.

16. File 16.131B / SC Route 340 / Darlington County / Fifth District

During construction of improvements on SC Route 340 and Road S-354, under File 16.239 in Darlington County, near the City of Darlington, the Department acquired right of way from Irene Rogers by Deed to Right of Way dated October 26, 1943 and under File 16.377 from Mark Skinner by Right of Way Easement dated February 25, 1958.

During negotiations for right of way on SC Route 340, the Department agreed to convey a portion of old right of way to the adjacent landowner in exchange for new right of way that was needed. Therefore, a gratis Quitclaim Deed for approximately 4,225 square feet of land to Vernon Perry and Deborah G. Perry was executed on August 22, 2007.

The Department had reached an agreement with the Landowner to convey this property prior to June 27, 2007.

17. File 23.243A / Road S-136 / Greenville County / Fourth District

During construction of improvements on Road S-136, under File 23.243A in Greenville County, near the City of Greer, the Department acquired right of way for Road S-136, from Geneva H. Forrester by Title to Real Estate dated February 3, 1998 and from Geneva H. Forrester by Title to Real Estate dated February 13, 1998.

The subject parcel was marketed by a real estate consultant unsuccessfully and the SCDOT received an offer above the appraised value. Therefore, a Quitclaim Deed for approximately 0.87 of an acre of land to Charles B. Langston, Jr. was executed on August 7, 2007, in consideration of \$67,000.00.

The property was approved for sale by the Commission on July 18, 2007.

18. File 38.624 / MSC 164 / US Route 78 /Orangeburg County / Second District

The Department acquired land to construct a maintenance operation facility, MSC 164, in the Town of Branchville from Conelia Risher Smoak by Title to Real Estate dated March 4, 1960.

This maintenance site was declared surplus by the Department and DEA Joanne Woodrum. An appraisal was ordered and sent to the South Carolina Budget and Control Board, which approved the value and gave concurrence for this property to be sold. In the Department's efforts to liquidate its surplus inventory, the subject parcel was marketed to the public with the Grantee making an offer above the appraised price. Therefore, a Quitclaim Deed for approximately 2 acres of land to Joseph W. Walters was executed on July 30, 2007, in consideration of \$60,000.00.

The property was approved for sale by the Commission on July 18, 2007.

SCDOT Commission Agenda Transmittal Form

For Commission Meeting of: September 20, 2007

 RATIFICATION
 ✓ **APPROVAL**
 CERTIFICATION
 FOR INFORMATION ONLY
 CUFF ITEM FOR APPROVAL

DETAILED DESCRIPTION:

Commission Approval to Advertise: 1/27/05
Selection Number: 50, Basic Agreement Preaward: #05-35
Contract Modification Agreement: So Deep, Inc.
Project Name: On Call Subsurface Utility Engineering SC 125
County: Aiken County
Description: On Call Subsurface Utility Engineering Widening SC 125 (E. Buena Vista Avenue) new the City of North Augusta, SC from Us Route 1, (E. Martintown Road to 200' west of Brookside Avenue.
Estimated Completion Date: Four months after contract execution date.
Amount: \$92,957.56

Recommended By:	<u>DM Wandy Hokinworth</u>	<u>9-10-07</u>
	Signature & Title	Date
Division Director Approval:	<u>JW Tony Rhy</u>	<u>9-10-07</u>
	Signature	Date
Secretary Approval:	<u>HCB Linterson</u>	<u>9/10/07</u>
		Date

SCDOT Commission Agenda Transmittal Form

For Commission Meeting of: September 20, 2007

☐ RATIFICATION
☒ APPROVAL
☐ CERTIFICATION
☐ FOR INFORMATION ONLY
☐ CUFF ITEM FOR APPROVAL

DETAILED DESCRIPTION:

Commission Approval to Advertise: 4/21/05
Selection Number: 61, Basic Preaward: #05-55
Contract Modification: #12-05 with WPC, Inc.
Project Name: On Call Foundation Testing Replace Bridge Over Bohicket Creek
County: Charleston
Description: On Call Foundation Testing Perform four (4) Dynamic Pile Analyzer (PDA) Test Setups, CAPWAPs, and Wave Equation Analysis
Estimated Completion Date: As set by bridge contractor, On Call Expires September 2008
Amount: \$7,497.60

Recommended By: Wendy Hollingsworth 9-5-07
Signature & Title Date
Division Director Approval: [Signature] 9-6-07
Signature Date
Secretary Approval: [Signature] 9/10/07
Date



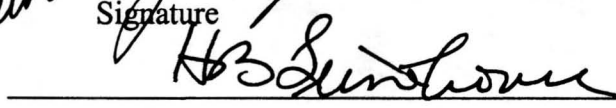
SCDOT Commission Agenda Transmittal Form

For Commission Meeting of: September 20, 2007

☐ RATIFICATION
☒ APPROVAL
☐ CERTIFICATION
☐ FOR INFORMATION ONLY
☐ CUFF ITEM FOR APPROVAL

DETAILED DESCRIPTION:

Commission Approval to Advertise: 4/21/05
Selection Number: 61, Basic Preaward: #05-54
Contract Modification: #20-05 with S&ME, Inc.
Project Name: On Call Foundation Replace Bridge over Lynches River along SC 9
County: Chesterfield/Lancaster
Description: On Call Foundation Testing Perform Crosshole Sonic Logging tests on 9 test shafts to provide evaluation of integrity.
Estimated Completion Date: As set by bridge contractor, On Call Expires September 2008
Amount: \$23,135.00

Recommended By:  Wendy Hollingsworth 9-5-07
Signature & Title Date
Division Director Approval:  9/6/07
Signature Date
Secretary Approval:  9/10/07
Date

SCDOT Commission Agenda Transmittal Form

For Commission Meeting of: September 20, 2007

☐ **RATIFICATION**
☒ **APPROVAL**
☐ **CERTIFICATION**
☐ **FOR INFORMATION ONLY**
☐ **CUFF ITEM FOR APPROVAL**

DETAILED DESCRIPTION:

Commission Approval to Advertise: 4/21/05
Selection Number: 61, Basic Preaward: #05-55
Contract Modification: #13-05 with WPC, Inc.
Project Name: On Call Foundation Testing Replace SC-28 Bridge over CSX Railroad
County: Abbeville
Description: On Call Foundation Testing Perform sixteen (16) Dynamic Pile Analyzer (PDA) Test Setups, CAPWAPs, and Wave Equation Analysis
Estimated Completion Date: As set by bridge contractor, On Call Expires September 2008
Amount: \$46,692.00

Recommended By: Wendy Hollingsworth 8-20-07
Signature & Title Date
Division Director Approval: [Signature] 9/6/07
Signature Date
Secretary Approval: [Signature] 9/10/07
Date

SCDOT Commission Agenda Transmittal Form

For Commission Meeting of: September 20, 2007

 RATIFICATION

 ✓ **APPROVAL**

 CERTIFICATION

 FOR INFORMATION ONLY

 CUFF ITEM FOR APPROVAL

DETAILED DESCRIPTION:

Commission Approval to Advertise: 4/21/05

Selection Number: 61, Basic Preaward: #05-54

Contract Modification: # 18-05 with S&ME, Inc.

Project Name: On Call Foundation Testing S-538 Over Long Creek (Orchard Road) 31.139B

County: Oconee

Description: On Call Foundation testing S-538 Over Long Creek (Orchard Road) 31.139B Cross hole sonic loggin of drill shaft foundations.

Estimated Completion Date: September 2008

Amount: \$11,532.00

Recommended By:	<u>DM Wendy H. Kingsworth</u>	<u>8-10-07</u>
	Signature & Title	Date
Division Director Approval:	<u>[Signature]</u>	<u>9/6/07</u>
	Signature	Date
Secretary Approval:	<u>HB Linchman</u>	<u>9/10/07</u>
		Date

SCDOT Commission Agenda Transmittal Form

For Commission Meeting of: September 20, 2007

 RATIFICATION

 ✓ **APPROVAL**

 CERTIFICATION

 FOR INFORMATION ONLY

 CUFF ITEM FOR APPROVAL

DETAILED DESCRIPTION:

Commission Approval to Advertise: 4/21/05

Selection Number: 61, Basic Preaward: #05-55

Contract Modification: #14-05 with WPC, Inc.

Project Name: On Call Foundation Testing Replace SC-377 Bridge Over Black River and Overflow

County: Williamsburg

Description: On Call Foundation Testing Perform Twenty four (24) Dynamic Pile Analyzer (PDA) Test Setups, CAPWAPs, and Wave Equation Analysis. Perform fifteen (15) Crosshole Sonic Logging (CSL) Test of fifteen (15) drilled shafts.

Estimated Completion Date: As set by bridge contractor, On Call Expires September 2008

Amount: \$87,011.40

Recommended By: Wendy Hokin 8.20.07
Signature & Title Date

Division Director Approval: [Signature] 9/6/07
Signature Date

Secretary Approval: [Signature] 9/10/07
Date

SCDOT Commission Agenda Transmittal Form

For Commission Meeting of: September 20, 2007

 RATIFICATION

 ✓ **APPROVAL**

 CERTIFICATION

 FOR INFORMATION ONLY

 CUFF ITEM FOR APPROVAL

DETAILED DESCRIPTION:

Commission Approval to Advertise: 4/21/05

Selection Number: 61, Basic Preaward: #05-54

Contract Modification: #19-05 with S&ME, Inc.

Project Name: On Call Foundation Testing Six Mile Highway over Lake Hartwell

County: Pickens

Description: On Call Foundation Testing SC -133 Six Mile Highway over Lake Hartwell 39.141B.1, PIN 31594 Crosshole Sonic Loggin Services

Estimated Completion Date: As set by bridge contractor, On Call Expires September 2008

Amount: \$38,940.00

Recommended By:

Wendy Hollingsworth
Signature & Title

8-17-07
Date

Division Director Approval:

[Signature]
Signature

9/6/07
Date

Secretary Approval:

HBS Limestone
Date

9/10/07
Date

SCDOT Commission Agenda Transmittal Form

For Commission Meeting of: September 20, 2007

 RATIFICATION

 ✓ **APPROVAL**

 CERTIFICATION

 FOR INFORMATION ONLY

 CUFF ITEM FOR APPROVAL

DETAILED DESCRIPTION:

Commission Approval to Advertise: 4/21/05

Selection Number: 61, Basic Preaward: #05-54

Contract Modification: #17-05 with S&ME, Inc.

Project Name: On Call Foundation Testing S-1930 Bridge over Savany Hunt Creek

County: Lexington

Description: On Call Foundation Testing S-1930 Bridge over Savany Hunt Creek, Addendum to Dynamic Testing

Estimated Completion Date: As set by bridge contractor, On Call Expires September 2008

Amount: \$6,378.00

Recommended By:

Wanda H. Kingsworth
Signature & Title

8-17-07

Date

Division Director Approval:

[Signature]
Signature

9/6/07

Date

Secretary Approval:

HB Linchane
Signature

9/10/07

Date

SCDOT Commission Agenda Transmittal Form

For Commission Meeting of: September 20, 2007

☐ **RATIFICATION**
☒ **APPROVAL**
☐ **CERTIFICATION**
☐ **FOR INFORMATION ONLY**
☐ **CUFF ITEM FOR APPROVAL**

DETAILED DESCRIPTION:

Commission Approval to Advertise: 5/22/03

Selection Number: 1, Basic Preaward: #03-64

Contract Modification: #2 with Florence & Hutcheson, Inc.

Project Name: Replace Bridges over Congaree River & Swamp on US Route 601

County: Richland & Calhoun Counties

Description: SCDOT is appealing the decision of SCDHEC applying conditions to the 401 Water Quality Certification permit issued by DHEC for the 601 bridge replacement.

Estimated Completion Date: As set by bridge contractor.

Amount: \$16,358.56

Recommended By:

DM Wendy Hollingsworth

9-6-07

Date

Division Director Approval:

34 [Signature]

Signature

Date

9/6/07

Secretary Approval:

[Signature]

Date

9/10/07

SCDOT Commission Agenda Transmittal Form

For Commission Meeting of: September 20, 2007

 RATIFICATION

 ✓ **APPROVAL**

 CERTIFICATION

 FOR INFORMATION ONLY

 CUFF ITEM FOR APPROVAL

DETAILED DESCRIPTION:

Commission Approval to Advertise: 4/21/05

Selection Number: 61, Basic Preaward: #05-54

Contract Modification: #16-05 with S&ME, Inc.


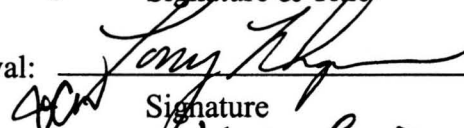

Project Name: North Myrtle Beach Connector at interchange with Carolina Bays

County: Horry

Description: Crosshole Sonic Logging (CSL) tests on 33 shafts to provide evaluation of integrity

Estimated Completion Date: September 2008

Amount: \$108,951.40

Recommended By:	 Signature & Title	<u>8-6-07</u> Date
Division Director Approval:	 Signature	<u>9/6/07</u> Date
Secretary Approval:	 Signature	<u>9/10/07</u> Date

SCDOT Commission Agenda Transmittal Form

For Commission Meeting of: September 20, 2007

 RATIFICATION

 ✓ **APPROVAL**

 CERTIFICATION

 FOR INFORMATION ONLY

 CUFF ITEM FOR APPROVAL

DETAILED DESCRIPTION:

Commission Approval to Advertise: N/a

Selection Number: N/A, Basic Preaward: #07-38

Basic Agreement Freyssinet

Project Name: Ravenel Bridge Cable Stay System Warranty Inspection

County: Charleston County

Description: Ravenel Bridge Cable Stay System Warranty Inspection and Maintenance (per the maintenance manual)

Estimated Completion Date: As set by bridge contractor.

Amount: \$278,445.53

Recommended By: DM Wendy H. Hingsworth 9-10-07
Signature & Title Date

Division Director Approval: gaw Tony Chg 9-10-07
Signature Date

Secretary Approval: H. B. Lino 9/10/07
Date

SCDOT Commission Agenda Transmittal Form

For Commission Meeting of: September 20, 2007

☐ RATIFICATION
☒ APPROVAL
☐ CERTIFICATION
☐ FOR INFORMATION ONLY
☐ CUFF ITEM FOR APPROVAL

DETAILED DESCRIPTION:

Commission Approval to Advertise: N/A Research - Higher Education

Selection Number: N/A, Basic Preaward: N/A

Contract: SPR669 with Clemson University

Project Name: Guidelines for Longitudinal Pavement Marking Applications

County: Statewide

Description: Research Objectives: Develop a set of guidelines that will be used to determine the frequencies of application, recommend what type of material should be used on what type of surface and at what rates of application (mils) based on the climate and average daily traffic to provide a pavement marking program that is consistent throughout the state and based on best practices.

Estimated Completion Date: 30 months

Amount: \$195,334.57

Recommended By:

DM
435 For
JCN

Wendy Hollingsworth
Signature & Title

8/6/07
Date

Division Director Approval:

John Chapman
Signature

9/6/07
Date

Secretary Approval:

H3 Linschme

9/10/07
Date

SCDOT Commission Agenda Transmittal Form

For Commission Meeting of: September 20, 2007

 RATIFICATION

 ✓ **APPROVAL**

 CERTIFICATION

 FOR INFORMATION ONLY

 CUFF ITEM FOR APPROVAL

DETAILED DESCRIPTION:

Commission Approval to Advertise: N/A Research - Higher Education

Selection Number: N/A, Basic Preaward: N/A

Contract: SPR670 with University of South Carolina

Project Name: Geotechnical Materials Database for Embankment Design and Construction

County: Statewide

Description and Research Objectives: There are three main research objectives for this project: (1) Review and synthesize readily available soils information from existing SCDOT archives, both in electronic and hard paper forms to determine the soil type(s) typically encountered in each of the 46 counties. (2) Collect representative samples of "typical" soils and determine the physical, mechanical, and chemical properties of these soils in accordance with applicable ASTM, AASHTO or SC-T standards, as appropriate; and (3) Establish design parameters and properties for borrow materials in each county, and compile such information in a database that will be Internet accessible to SCDOT engineers and local contractors.

Estimated Completion Date: 24 months

Amount: \$212,109.00

Recommended By:

Wendy Hollingsworth
Signature & Title

8-13-07
Date

Division Director Approval:

[Signature]
Signature

9/6/07
Date

Secretary Approval:

[Signature]

9/27/07
Date

SCDOT Commission Agenda Transmittal Form

For Commission Meeting of: September 20, 2007

☐ RATIFICATION
☒ APPROVAL
☐ CERTIFICATION
☐ FOR INFORMATION ONLY
☐ CUFF ITEM FOR APPROVAL

DETAILED DESCRIPTION:

Commission Approval to Advertise: N/A Research - Higher Education

Selection Number: N/A, Basic Preaward: N/A

Contract Modification: CM# 1 SPR657 with Clemson University

Project Name: An Assessment of South Carolina Road Users to Measure Public Knowledge &

Understanding of Traffic Control Measures

County: Statewide

Description: This component will provide supplementary survey research by additional sampling young drivers (ages 15-18) in South Carolina to measure the current understanding perceptions, attitudes, and behavioral intentions regarding traffic control measures on South Carolina highways.

Estimated Completion Date: May 10, 2008

Amount: \$69,654.00

Recommended By:

Wendy Hollingsworth
Signature & Title

8-6-07
Date

Division Director Approval:

[Signature]
Signature

9-6-07
Date

Secretary Approval:

[Signature]

9/12/07
Date

SCDOT Commission Agenda Transmittal Form

For Commission Meeting of: September 20, 2007

 RATIFICATION

 ✓ **APPROVAL**

 CERTIFICATION

 FOR INFORMATION ONLY

 CUFF ITEM FOR APPROVAL

DETAILED DESCRIPTION:

Previously approved commission approval date: 10/12/2000

Selection Number: 10/2000, Basic Preaward: 01-31

Contract Modification: #1 with CECS

Project Name: Southern Evacuation Lifeline SELL Project

County: Horry

Description: Field work, analysis, and evaluation on two additional alternates

Estimated Completion Date: 2/15/2008

Amount: \$143,066.76

Recommended By: WM Wendy Hollingsworth 8-6-07
Signature & Title Date

Division Director Approval: Pony Chapman 8-15-07
Signature Date

Secretary Approval: HJB Linnichouse 8/20/07
Date

SCDOT Commission Agenda Transmittal Form

For Commission Meeting of: September 20, 2007

☐ RATIFICATION
☒ APPROVAL
☐ CERTIFICATION
☐ FOR INFORMATION ONLY
☐ CUFF ITEM FOR APPROVAL

DETAILED DESCRIPTION:

To establish an on-call contract to perform various concrete repair work as needed in various locations in the Greenville county area. This work will include repairs to curb and gutter, 4" sidewalk, 6" driveway, construction of new catch basins and/or drop inlets, conversion of damaged catch basins, concrete pavement patching, ADA ramps, replacement of catch basin lids, and repair of catch basin lids.

This contract is for a five year term with anticipated expenditures of \$52,546.00 per year with a total contract potential of \$262,730.00.

The award will be to Wham Brothers Construction Company who was selected as being the lowest responsible and responsive bidder as a result of sealed bid number SB9809. This requested is being submitted because the aggregate commitment to this contractor has exceeded the \$500,000.00 level due to contracts of \$905,604.80 in the Construction Office.

Recommended By:

Michael A. Burk
Signature & Title

9/7/07
Date

Division Director Approval:

[Signature]
Signature

9/10/07
Date

Secretary Approval:

[Signature]
Signature

9/10/07
Date



**SCDOT COMMISSION AGENDA
TRANSMITTAL FORM**

For Commission Meeting of: September 2007

 RATIFICATION

 X **APPROVAL**

 CERTIFICATION

 FOR INFORMATION ONLY

 CUFF ITEM FOR APPROVAL

DETAILED DESCRIPTION:

Please see attached sheet for

- 1) FTA Section 5310 Recipients – COATS
- 2) SAFETEA-LU Earmark US 278 – Beaufort County

Recommended By:


Signature & Title

9/11/07
Date

Division Director Approval:


Signature

9/12/07
Date

Secretary Approval:



9/12/07
Date

Revision 6 Notes
September 2007 Commission Meeting

FTA Section 5310 Recipients - COATS

The FTA Section 5310 program provides funding to non-profit social service and qualified public agencies for the purchase of accessible vehicles and other equipment to serve elderly persons and persons with disabilities. FTA funds 80 percent of project costs and the grant recipient funds the remaining 20 percent. Funding is commonly used to purchase vans or service from existing transit providers.

The Commission approved the Office of Mass Transit's recommendation for the 2007 5310 recipients at their April meeting. Subsequently, the COATS Policy Committee approved the three recipients from their region in their Transportation Improvement Program (TIP).

The recipients and funding are being recommended for inclusion in the STIP.

SAFETEA-LU Earmark US 278 – Beaufort County

For non-SCDOT requested earmarks, the Department's process has required local entities to provide the required match before the funding can be included in the STIP. In July, Beaufort County provided a letter committing local sales tax funding to satisfy the match requirement.

The earmark amount listed in SAFETEA-LU is \$15,000,000. With the federal obligation limitation, the estimated federal share is \$12,801,900 with a match requirement of \$3,200,475. 1/5th of federal share for the earmark is available each year through the life of SAFETEA-LU. The funding will be used to begin engineering design work to widen US 278 from Simmonsville Road to SC 170.

At the August Commission meeting, the Commission directed staff to solicit public comments on the earmark. One letter was received from the Belfair Community in support of the earmark and proposed project.

Amendment to the 2007 STIP

Request Commission approval to include updates to the following 2007-2012 STIP programs:

Transit

- 1) The COATS Policy Committee approved the following recommendations on April 26, 2007:

TRANSIT PROJECTS								STIP COST (2007-2012)	REMAINING COST (2013+)
(COST IN THOUSANDS)	2006	2007	2008	2009	2010	2011	2012		
NEWBERRY DISABILITIES & SPECIAL NEEDS BOARD (CA) FTA SECTION 5310		40			36		36	\$112	
CAPITAL SENIOR CENTER (CA) FTA SECTION 5310		40						\$40	
IRMO-CHAPIN RECREATION CENTER (CA) FTA SECTION 5310		40						\$40	

SAFETEA-LU Earmark

- 1) The match has been identified for the following SAFETEA-LU earmark:

SAFETEA-LU EARMARK

Earmark	County	MPO/COG	Amount	Agency	Funding
US 278 ✓ (WIDENING TO 6 LANES BETWEEN HHI AND SC 170)	BEAUFORT		\$12,801,900	SCDOT	FEDERAL - \$15,000,000 MATCH - \$3,200,475

✓ - MATCHED WITH BEAUFORT COUNTY LOCAL SALES TAX FUNDS



August 27, 2007

Mr. Mark Pleasant
State Planning Chief
S. C. Department of Transportation
P. O. Box 191
Columbia, SC 29202

Dear Mr. Pleasant,

This letter is on behalf of the Belfair Property Owners Association and is in response to a request by the SCDOT and the Lowcountry Council of Governments for comments on a proposed amendment to the current STIP, which will provide for the widening of US Route 278 from Simmonsville Road to SC 170 in Beaufort County.

Belfair is in full support of this widening project and is pleased to support its inclusion in the current STIP. Furthermore, we are anxious to be involved in the planning process for this project since it may significantly affect the main Belfair entrance, and since it will certainly affect all traffic movements at the US 278/Buck Island Road/ Belfair intersection.

Whereas we fully appreciate the need to accommodate the heavy left-turn traffic volumes from US 278 to Buck Island Road, we also wish to call your attention to the fact that the Buck Island Road traffic lanes are not properly aligned with the Belfair access road lanes, which results in unsafe conditions for left-turn movements into and out of Belfair. It is our view that this intersection should be completely re-designed to address all of these functional deficiencies as part of the US 278 highway widening project.

Again, we greatly appreciate the opportunity to express both our support for this project and our desire to interact further with you during the planning and design process.

Very truly yours,

Tony Schlegel
Acting COO / Belfair POA

COUNTY COUNCIL OF BEAUFORT COUNTY

ADMINISTRATION BUILDING
100 RIBAUT ROAD
POST OFFICE DRAWER 1228
BEAUFORT, SOUTH CAROLINA 29901-1228

TELEPHONE: (843) 470-2800

FAX: (843) 470-2751

www.bcgov.net

WM. WESTON J. NEWTON
CHAIRMAN

W. R. "SKEET" VON HARTEN
VICE CHAIRMAN

COUNCIL MEMBERS

STEVEN M. BAER
RICK CAPORALE
GERALD DAWSON
HERBERT N. GLAZE
WILLIAM L. McBRIDE
STEWART H. RODMAN
D. PAUL SOMMERVILLE
GERALD W. STEWART
LAURA VON HARTEN

GARY T. KUBIC
COUNTY ADMINISTRATOR

KELLY J. GOLDEN
STAFF ATTORNEY

SUZANNE M. RAINEY
CLERK TO COUNCIL

July 11, 2007

Mr. Tony Chapman, State Highway Engineer
SCDOT
P.O. Box 191
Columbia, SC 29202-0191

RE: Beaufort County Commitment of Matching Funds for US 278 Federal Earmarks

Dear Mr. Chapman:


In November 2006, Beaufort County voters approved a sales tax referendum to support roadway improvements. Included on the list of roadway projects identified to be funded with sales tax is the continued widening of US 278 from Simmonsville Road to SC 170. In addition, the County Council also enacted revised road impact fees to support widening of US 278. Beaufort County requests the approval of the \$15,000,000 earmarks by the Highway Commission for the continued widening of US 278. By this letter, Beaufort County commits the required 20 percent matching funds towards US 278 to secure the federal funds, up to \$16,000,000 in sales tax funds and \$7,000,000 in future road impact fees; to be further refined and mutually agreed upon, depending upon scope of project and costs.

With the commitment of matching funds by Beaufort County and approval of federal earmark funds by the Highway Commission, we respectfully request that SCDOT begin the design and permitting process of widening US 278 between Simmonsville Road (S-474) and SC 170.

Details regarding the full funding of this widening will be worked out through a subsequent intergovernmental agreement between Beaufort County and SCDOT.

If you have any questions or would like to discuss further, please give me a call at (843) 470-2501.

Sincerely,


Gary Kubic
County Administrator

cc: Mr. Robert Klink, County Engineer
Mr. Eddie Bellamy, Director of Public Works
Mr. Robert Clark, SCDOT District 6
Mr. John Boylston, SCDOT Program Manager

Pratt, Robert I

From: Lifsey, Matt
Sent: Monday, July 16, 2007 2:56 PM
To: Patton, Ron
Cc: Walsh, John; Pratt, Robert I; Boylston, John D.; Rewis, Brent L; Pleasant, Mark D.; Sullivan, Mike
Subject: RE: Beaufort County Matching Funds Commitment for \$15 Earmark

Ron – Per our discussion today, I would highly recommend we consider taking this to the Commission this month as a cuff item, since we are beyond the deadline. While I realize it took Beaufort County some time to get this letter in, I still do not want to lose another month waiting on a "rubber stamp" Commission action.

We should at least put the "cuff item" question to Mr. Chapman.

From: Patton, Ron
Sent: Monday, July 16, 2007 2:42 PM
To: Rewis, Brent L; Lifsey, Matt
Cc: Boylston, John D.; Pleasant, Mark D.; Sullivan, Mike
Subject: RE: Beaufort County Matching Funds Commitment for \$15 Earmark

The earliest would be the August meeting as items for approval need to be delivered to the State Highway Engineer two weeks prior to the Commission meeting. We will put it in the August Commission package.

Thanks

Ron

From: Rewis, Brent L
Sent: Monday, July 16, 2007 11:14 AM
To: Lifsey, Matt; Patton, Ron
Cc: Boylston, John D.; Pleasant, Mark D.; Sullivan, Mike
Subject: Beaufort County Matching Funds Commitment for \$15 Earmark

Matt & Ron,

Attached is a copy of the letter to Mr. Chapman from Beaufort County agreeing to pay the match for the \$15 million dollar earmark on US 278 in Beaufort. Please make sure that the commission approves this at their next meeting so that we can get started on the US 278 widening. If you have any questions, please just let John or myself know.

Thanks,

Brent

7/17/2007



**SCDOT COMMISSION AGENDA
TRANSMITTAL FORM**

For Commission Meeting of: September 20, 2007

 RATIFICATION

 X **APPROVAL**

 CERTIFICATION

 FOR INFORMATION ONLY

 CUFF ITEM FOR APPROVAL

DETAILED DESCRIPTION:


Request Commission approval of the additions, deletions and corrections to the State Highway System as shown on the attached pages.

 Recommended By:


Deputy State Highway Engineer


9-5-07
Date

Division Director Approval:


State Highway Engineer

9/6/07
Date

Secretary Approval:



9/10/07
Date

Removal of Roads From State Highway Secondary System

The Department recommends Commission approval for the removal of certain sections of secondary roads from the State Highway Secondary System. These sections of roads may be removed for one of the following reasons:

1. Abandonment of Relocated Section of Highway
2. Deletions and Removal of Roads from State Secondary System - Roads may be deleted and removed from secondary system by exchanging for equal or less mileage or roads, which have a higher traffic importance. Ownership reverts to local government having jurisdiction (city or county). Approval of deletion or removal by local government is not required.
3. Abandonment of Right-of-way - Right-of-way may be abandoned if it is determined that the right-of-way is not required for right-of-way proposes or if the right-of-way is not needed for Department purposes.
4. Court Order

Correction of Description of State Highways

The Department recommends Commission approval of the correction of the description of sections of State Highway previously added to the State Highway System. The description of roads currently in the State Highway Secondary System may be changed for relocation purposes, to revise the description of the termini to show what was actually constructed by contract, county line changes, or a change in the secondary road number.

Additions to State Highway Secondary System

The Department recommends Commission approval to add sections of road to the State Highway Secondary System for construction and maintenance. The Department may add roads to the State Highway Secondary System by request of the County Transportation Committees contingent on mileage being available under the current mileage cap. Roads may be added to the State Secondary System by the construction of a new roadway, accepting existing county/city roads into our Secondary System by the swap method, or by county line changes. Roads added to the State Highway System must be constructed to Department standards or reviewed for compliance with Department standards.

Rescind Action Adding Roads to State Highway Secondary System

The Department recommends the Commission rescind its previous actions adding roads to the State Highway Secondary System for construction and maintenance. The Department may rescind action on roads, which have not been constructed and formally accepted into the State Highway Secondary System. Roads may be rescinded due to right-of-way being unavailable, problems arising during construction, or funding issues.

Transfer of Road between Secondary and Primary Systems

The Department recommends Commission approval to transfer sections of road from the Secondary System to the Primary System, or vice versa. Pursuant to the provisions of Section 57-5-50 of the Code-of-Laws of South Carolina, 1976, the Commission may transfer any route or section of route from the state highway secondary system to the state highway primary system, or vice versa, when, in its judgment, such transfer is advisable to better serve the traveling public.

Detailed information concerning each of these requests is attached.

REMOVAL OF ROADS FROM THE STATE HIGHWAY SECONDARY SYSTEM

It is recommended the Commission remove the following section of road from the State Highway System as follows:

Addition Number

Description

Berkeley County

(Commissioner Young – District #1)

698	Whitworth Street at Fairlawn Barony Subdivision, East of Moncks Corner, From Road S-554 Southerly -approximately 0.06 miles (Designated S-698) (Added to System 9/19/1968)
783	Whitworth Street at Fairlawn Barony Subdivision, Near Moncks Corner, From the Southern Terminus of Road S-698 Southerly across the creek, thence Easterly -approximately 0.03 miles (Designated S-698) (Added to System 5/17/1973)

Note: The above road removal was requested by Berkeley County who will accept maintenance responsibility for this section of road and it qualified under the abandonment of Right-of-Way portion of the law.

Present Mileage	749.18
Change:	(0.09)
New Mileage:	749.09
New Cap:	749.09

REMOVAL OF ROADS FROM THE STATE HIGHWAY SECONDARY SYSTEM

It is recommended the Commission remove the following section of road from the State Highway System as follows:

Addition Number

Description

Dorchester County

(Commissioner Young – District #1)

- | | |
|----------------|---|
| 242 ✓ | Owens Drive at Owens Subdivision, South of Summerville, From Route 165 Westerly and Southerly to Route 642
-approximately 0.18 miles
(Designated S-242)
(Added to System 9/15/1957) |
| 260 ✓ | Street, at Marie Louise Salisbury Subdivision, South of Summerville, From Route 165 Northwesterly 1150 Feet
-approximately 0.18 miles
(Designated S-260)
(Added to System 2/19/1959) |
| Portion of 261 | Wannamaker Ave, at Marie Louise Salisbury Subdivision, South of Summerville, From S-260 to S-561
-approximately 0.04 miles
(Designated S-261)
(Added to System 2/19/1959) |
| 270 ✓ | Newington Road at Riley Subdivision, South of Summerville, From Route 165 to Back Street(S-271)
-approximately 0.26 miles
(Designated S-270)
(Added to System 2/19/1959) |

REMOVAL OF ROADS FROM THE STATE HIGHWAY SECONDARY SYSTEM

It is recommended the Commission remove the following section of road from the State Highway System as follows:

Addition Number

Description

Dorchester County

(Commissioner Young– District #1)

- | | |
|-------|--|
| 271 ✓ | Back Street at Riley Subdivision, South of Summerville, From Newington Road(S-270) to Live Oak Road(S-272)
-approximately 0.08 miles
(Designated S-271)
(Added to System 2/19/1959) |
| 272 ✓ | Live Oak Road at Riley Subdivision, South of Summerville, From Route 165 to Back Street(S-271)
-approximately 0.26 miles
(Designated S-272)
(Added to System 2/19/1959) |
| 332 ✓ | "A" Street at Crestwood Subdivision, From Route 165 to "B" Street(S-333)
-approximately 0.10 miles
(Designated S-332)
(Added to System 9/15/1960) |
| 333 ✓ | "B" Street at Crestwood Subdivision, From "A" Street(S-332) to "D" Steet
-approximately 0.24 miles
(Designated S-333)
(Added to System 9/15/1960) |
| 397 ✓ | Harter Drive, South of Summerville, From Route 165 Southeasterly to Partridge Circle(S-398)
-approximately 0.36 miles
(Designated S-397)
(Added to System 7/18/1963) |

REMOVAL OF ROADS FROM THE STATE HIGHWAY SECONDARY SYSTEM

It is recommended the Commission remove the following section of road from the State Highway System as follows:

Addition Number

Description

Dorchester County

(Commissioner Young – District #1)

- | | |
|--------|---|
| 398 ✓ | Partridge Circle, South of Summerville, From Harter Drive(S-397) to Live Oak Road(S-272)
-approximately 0.18 miles
(Designated S-398)
(Added to System 7/18/1963) |
| 399 ✓✱ | Live Oak Road, From Partridge Circle(S-398) to the terminue of Road S-272
-approximately 0.11 miles
(Designated S-272)
(Added to System 7/18/1963) |
| 489 ✓ | Tasker Drive at Ashley Forest Estates, South of Summerville, From Route 642 Southerly and Westerly to Route 165
-approximately 0.25 miles
(Designated as S-489)
(Added to System 10/21/1965) |
| 490 ✱✓ | Partridge Circle at Quail Arbor Subdivision, South of Summerville, From Road S-398 to Road S-398
-approximately 0.46 miles
(Designated as S-397)
(Added to System 10/21/1965) |
| 491 ✓ | Quail Lane at Quail Arbor Subdivision, South of Summerville, From Partridge Circle(S-397) Northeasterly
-approximately 0.07 miles
(Designated as S-491)
(Added to System 10/21/1965) |

REMOVAL OF ROADS FROM THE STATE HIGHWAY SECONDARY SYSTEM

It is recommended the Commission remove the following section of road from the State Highway System as follows:

Addition Number

Description

Dorchester County

(Commissioner Young – District #1)

- | | |
|-------|---|
| 492 ✓ | Street South of Summerville, From Route 165, approximately 0.07 miles Northeast of Road S-260 Southeasterly and Southerly
-approximately 0.23 miles
(Designated S-492)
(Added to System 10/21/1965)
(Revised 5/19/1966) |
| 505 ✓ | Street, South of Summerville, From Route 165, approximately 0.05 mile South-West of Road S-492 Southeasterly to Road S-492
-approximately 0.34 miles
(Designated S-505)
(Added to System 5/19/1966) |
| 530 ✓ | Pointer Lane at Quail Arbor Estates Subdivision, From Chuker Drive(S-529) Northwesterly 400 Feet
-approximately 0.08 miles
(Designated S-530)
(Added to System 7/20/1962) |
| 531 ✓ | Setter Lane at Quail Arbor Estates Subdivision, From Chuker Drive(S-529) to Chuker Drive(S-529)
-approximately 0.13 mile
(Designated S-531)
(Added to System 7/20/1967) |

REMOVAL OF ROADS FROM THE STATE HIGHWAY SECONDARY SYSTEM

It is recommended the Commission remove the following section of road from the State Highway System as follows:

Addition Number

Description

Dorchester County

(Commissioner Young – District #1)

- | | |
|-------|---|
| 532 ✓ | Chuker Drive and Chuker Court at Quail Arbor Subdivision, South of Summerville, From Harter Drive approximately 0.09 mile Southeast of Route 165 Northeasterly, Southeasterly, and Southerly to a point South of Harter Drive; including a Turnaround.
-approximately 0.39 miles
(Designated S-529)
(Added to System 7/20/1967)
(Revised 6/27/1968) |
| 539 ✓ | Street South of Summerville, From S-492 at its intersection with Road S-505 Southeasterly; including a Loop(S-505 was changed to S-531, 703, 704 & 705 By letter dated 5-5-1969)
-approximately 0.57 miles
(Designated S-531, S-703, S-704)
(Portion Removed 10/18/1990) |
| 560 ✓ | Street at Quail Arbor Estates Subdivision, South of Summerville, From Chucker Drive approximately 200 Feet North of Harter Drive Easterly 150 Feet To Beginning of Construction of Road S-505(S-505 was changed to S-531 by Letter dated 5/5/1969)
-approximately 0.04 miles
(Designated S-531)
(Added to System 9/19/1968) |

REMOVAL OF ROADS FROM THE STATE HIGHWAY SECONDARY SYSTEM

It is recommended the Commission remove the following section of road from the State Highway System as follows:

Addition Number

Description

Dorchester County

(Commissioner Young – District #1)

- | | |
|-------|--|
| 561 ✓ | Street at Newington Plantation Estates Subdivision, at Summerville, From Wannamker Avenue just South of Edisto Drive Northwesterly, Southwesterly, And Northwesterly to Road S-562
-approximately 0.41 miles
(Designated S-561)
(Added to System 5/15/1969) |
| 564 ✓ | Pointer Drive and Extension, at Quail Arbor Estates Subdivision, at Summerville, From Gambel's Lane Westerly, Southerly, and Westerly to Partridge Circle
-approximately 0.39 miles
(Designated S-564)
(Added to System 5/15/1969) |
| 565 ✓ | Gambel's Lane at Quail Arbor Estates Subdivision, at Summerville, From Pointer Drive Northerly and Northeasterly; including a turnaround
-approximately 0.10 miles
(Designated S-565)
(Added to System 5/15/1969) |
| 597 ✓ | Grouse Road at Quail Arbor Estates Subdivision, Adjacent to Summerville, From Pointer Drive to Pointer Drive
-approximately 0.35 miles
(Designated S-597)
(Added to System 9/17/1970) |

REMOVAL OF ROADS FROM THE STATE HIGHWAY SECONDARY SYSTEM

It is recommended the Commission remove the following section of road from the State Highway System as follows:

Addition Number

Description

Dorchester County

(Commissioner Young – District #1)

- | | |
|-------|--|
| 598 ✓ | Pointer Drive at Quail Arbor Subdivision, Adjacent to Summerville, From Old Trolley Road to Grouse Road
-approximately 0.05 miles
(Designated S-564)
(Added to System 9/17/1970)
(Portion Removed 6/21/2002) |
| 599 ✓ | Covey Court at Quail Arbor Subdivision, From Harter Drive to Harter Drive
-approximately 0.05 miles
(Designated S-599)
(Added to System 9/17/1970) |
| 644 ✓ | Tyvola Drive at Ashley Forest Subdivision, South of Summerville, From Route 165 Easterly and Northerly to Route 642
-approximately 0.46 miles
(Designated S-644)
(Added to System 10/19/1972) |
| 736 ✓ | Axtell Drive, South of Summerville, From King Charles Circle to King Charles Circle
-approximately 0.19 miles
(Designated S-561)
(Added to System 7/19/1979) |

REMOVAL OF ROADS FROM THE STATE HIGHWAY SECONDARY SYSTEM

It is recommended the Commission remove the following section of road from the State Highway System as follows:

Addition Number

Description

Dorchester County

(Commissioner Young – District #1)

Portion of 737 /	King Charles Circle, South of Summerville, From S-561(Axtell Drive) to S-706 -approximately 0.24 miles (Designated S-562) (Added to System 7/19/1979)
------------------	--

Note: The above road removals were requested by Dorchester County who will accept maintenance responsibility for these sections of road. In return the SCDOT accepts maintenance responsibility for the Additions requested in this Commission. These removals and additions are being done as Swap Mileage.

ADDITION OF ROADS TO STATE HIGHWAY SECONDARY SYSTEM

It is recommended the Commission add the following sections of road to the State Highway System as follows:

Addition Number

Description

Dorchester County

(Commissioner Young – District #1)

- | | |
|-----|--|
| 877 | Abbey Lane, in Ashborough East Subdivision adjacent to Summerville, From S-896(Westminster Avenue) Southeasterly
-approximately 0.15 miles
(Designated S-877) |
| 878 | Brandywine Drive, in Ashborough East Subdivision adjacent to Summerville, From SC 642 to S-891(Middleton Boulevard)
-approximately 1.52 miles
(Designated S-878) |
| 879 | Buckingham Avenue, in Ashborough East Subdivision adjacent to Summerville, From S-894(Squire Court) to S-886(Huckleberry Lane)
-approximately 0.20 miles
(Designated S-879) |
| 880 | Caffrey Court, in Ashborough East Subdivision, adjacent to Summerville, From S-878(Brandywine Drive) Easterly
-approximately 0.07 miles
(Designated S-880) |
| 881 | Delaney Circle, in Ashborough East Subdivision adjacent to Summerville, From S-878(Brandywine Drive) Southerly, then Southwesterly to End
-approximately 0.36 miles
(Designated S-881) |

ADDITION OF ROADS TO STATE HIGHWAY SECONDARY SYSTEM

It is recommended the Commission add the following sections of road to the State Highway System as follows:

Addition Number

Description

Dorchester County

(Commissioner Young – District #1)

- | | |
|-----|---|
| 882 | Elery Terrace, in Ashborough East Subdivision adjacent to Summerville, From S-878(Brandywine Drive) Westerly
-approximately 0.14 miles
(Designated S-882) |
| 883 | Folkstone Way, in Ashborough East Subdivision adjacent to Summerville, From S-878(Brandywine Drive) S-881(Delaney Circle)
-approximately 0.10 miles
(Designated S-883) |
| 884 | Glouchester Court, in Ashborough East Subdivision adjacent to Summerville, From S-878(Brandywind Drive) Westerly and Southerly
-approximately 0.11 mile
(Designated S-884) |
| 885 | High Grove Road, in Ashborough East Subdivision adjacent to Summerville, From S-896(Westminster Avenue) Northerly and Easterly
-approximately 0.27 miles
(Designated S-885) |
| 886 | Huckleberry Lane, in Ashborough East Subdivision adjacent to Summerville, From S-878(Brandywine Drive) to S-891(Middleton Boulevard)
-approximately 0.44 miles
(Designated S-886) |
| 887 | Isley Court, in Ashborough East Subdivision adjacent to Summerville, From S-878 (Brandywine Drive) Westerly
-approximately 0.06 miles
(Designated S-887) |

ADDITION OF ROADS TO STATE HIGHWAY SECONDARY SYSTEM

It is recommended the Commission add the following sections of road to the State Highway System as follows:

Addition Number

Description

Dorchester County

(Commissioner Young – District #1)

- | | |
|-----|---|
| 888 | Kyle Court, in Ashborough East Subdivision adjacent to Summerville, From S-881 (Delaney Circle) Easterly
-approximately 0.03 miles
(Designated S-888) |
| 889 | Leighton Court, in Ashborough East Subdivision adjacent to Summerville, From S-878(Brandywine Drive) Westerly
-approximately 0.06 miles
(Designated S-889) |
| 890 | Londonderry Lane, in Ashborough East Subdivision adjacent to Summerville, From S-878(Brandywine Drive) Northeasterly
-approximately 0.03 miles
(Designated S-890) |
| 891 | Middleton Boulevard, in Ashborough East Subdivision adjacent to Summerville, From SC 642 to S-878(Brandywine Drive)
-approximately 0.44 miles
(Designated S-891) |
| 892 | Nowell Lane, in Ashborough East Subdivision adjacent to Summerville, From S-878(Brandywine Drive) Northeasterly
-approximately 0.04 miles
(Designated S-892) |
| 893 | Oxford Road, in Ashborough East Subdivision adjacent to Summerville, From S-891(Middleton Boulevard) to S-885(High Grove Road)
-approximately 0.08 miles
(Designated S-893) |

ADDITION OF ROADS TO STATE HIGHWAY SECONDARY SYSTEM

It is recommended the Commission add the following sections of road to the State Highway System as follows:

Addition Number

Description

Dorchester County

(Commissioner Young – District #1)

- | | |
|-----|---|
| 894 | Squire Court, in Ashborough East Subdivision adjacent to Summerville, From S-885(High Grove Road) Southeasterly
-approximately 0.12 miles
(Designated S-894) |
| 895 | Upsher Court, in Ashborough East Subdivision adjacent to Summerville, From S-878(Brandywine Drive) Northerly and Westerly
-approximately 0.13 miles
(Designated S-895) |
| 896 | Westminster Avenue, in Ashborough East Subdivision adjacent to Summerville, From S-891(Middleton Boulevard) to S-878(Brandywine Drive)
-approximately 0.50 miles
(Designated S-896) |
| 897 | Windsor Court, in Ashborough East Subdivision adjacent to Summerville, From S-879(Buckingham Avenue) Southerly
-approximately 0.10 miles
(Designated S-897) |

Note: The SCDOT has agreed to accept maintenance responsibility for the above Additions in exchange for Dorchester County accepting the Removals requested in this Commission. These removals and additions are being done as Swap Mileage.

Present Mileage	502.59
Change:	(1.77)
New Mileage:	500.82
 New Cap:	 500.82

REMOVAL OF ROADS FROM THE STATE HIGHWAY SECONDARY SYSTEM

It is recommended the Commission remove the following section of road from the State Highway System as follows:

Addition Number

Description

Greenwood County

(Commissioner Carnell – District #3)

Portion of 435 ✓ Monument Street, in Greenwood, From S-240(Washington Street) to S-249(Marion Avenue)
-approximately 0.07 miles
(Designated S-435)
(Added to System 12/16/1965)

Note: The above road removal was requested by City of Greenwood who will accept maintenance responsibility for this section of road and it qualified under the abandonment of Right-of-Way portion of the law.

Portion of 482 ✓ Dairy Street Extension, in Ware Shoals, From approximately 0.31 miles East of S-468 Northeasterly for 0.13 miles
-approximately 0.13 miles
(Designated S-467)
(Added to System 1/20/1972)

Note: The above road removal was requested by City of Ware Shoals who will accept maintenance responsibility for this section of road and it qualified under the abandonment of Right-of-Way portion of the law.

Present Mileage 530.92
Change: (0.20)
New Mileage: 530.72

New Cap: 530.72

SCDOT Commission Agenda Transmittal Form

For Commission Meeting of: September, 2007

☐ RATIFICATION
☒ APPROVAL
☐ CERTIFICATION
☐ FOR INFORMATION ONLY
☐ CUFF ITEM FOR APPROVAL

DETAILED DESCRIPTION:

Recommendation for the August 14, 2007 Highway Letting

Request for Commission Approval for Director of Construction to execute contracts on projects recommended for award.

Recommended By:

DK Shealy - Director of Construction 9/4/07
Signature & Title Date

Division Director Approval:

[Signature] 9/7/07
Signature Date

Secretary Approval:

H.B. [Signature] 9/10/07
Date

**SUMMARY OF RECOMMENDATIONS FOR
EIGHT CONTRACTS FROM THE
HIGHWAY LETTING OF AUGUST 14, 2007**

The following **THREE** (3) contracts from the Highway Letting of August 14, 2007, are recommended for approval by the Commission to execute contracts without the need for further concurrence or approval from the Federal Highway Administration or County Transportation Committees.

COUNTY	SC FILE NO.	CONGRESS. DISTRICT
ANDERSON	4.151B	3
DORCHESTER	18.109B, 18.109B.1, 18.109B.2, 18.109B.3, 18.109B.4, & 18.702	6
GREENVILLE	23.216B	4

The following **TWO** (2) contracts from the Highway Letting of August 14, 2007, are recommended for approval by the Commission to execute contracts after concurrence of the appropriate County Transportation Committee.

COUNTY	SC FILE NO.	CONGRESS. DISTRICT
DILLON	17.036772A	5
WILLIAMSBURG	45.170801	6

The following **TWO** (2) contracts from the Highway Letting of August 14, 2007, are **RECOMMENDED FOR APPROVAL BY THE COMMISSION TO EXECUTE CONTRACTS SUBJECT TO CONCURRENCE OF THE FEDERAL HIGHWAY ADMINISTRATION:**

COUNTY	SC FILE NO.	CONGRESS. DISTRICT
LEXINGTON	32.036587A & 32.036588A	2
SPARTANBURG	42.036561A	4

The following **ONE (1)** contract from the Highway Letting of August 14, 2007, WAS REMOVED FROM THE LETTING BEFORE BIDS WERE RECEIVED:

COUNTY	SC FILE NO.	CONGRESS. DISTRICT
HORRY	26.170801	1
REASON: This contract was removed from the Letting due to changes in Special Provisions.		

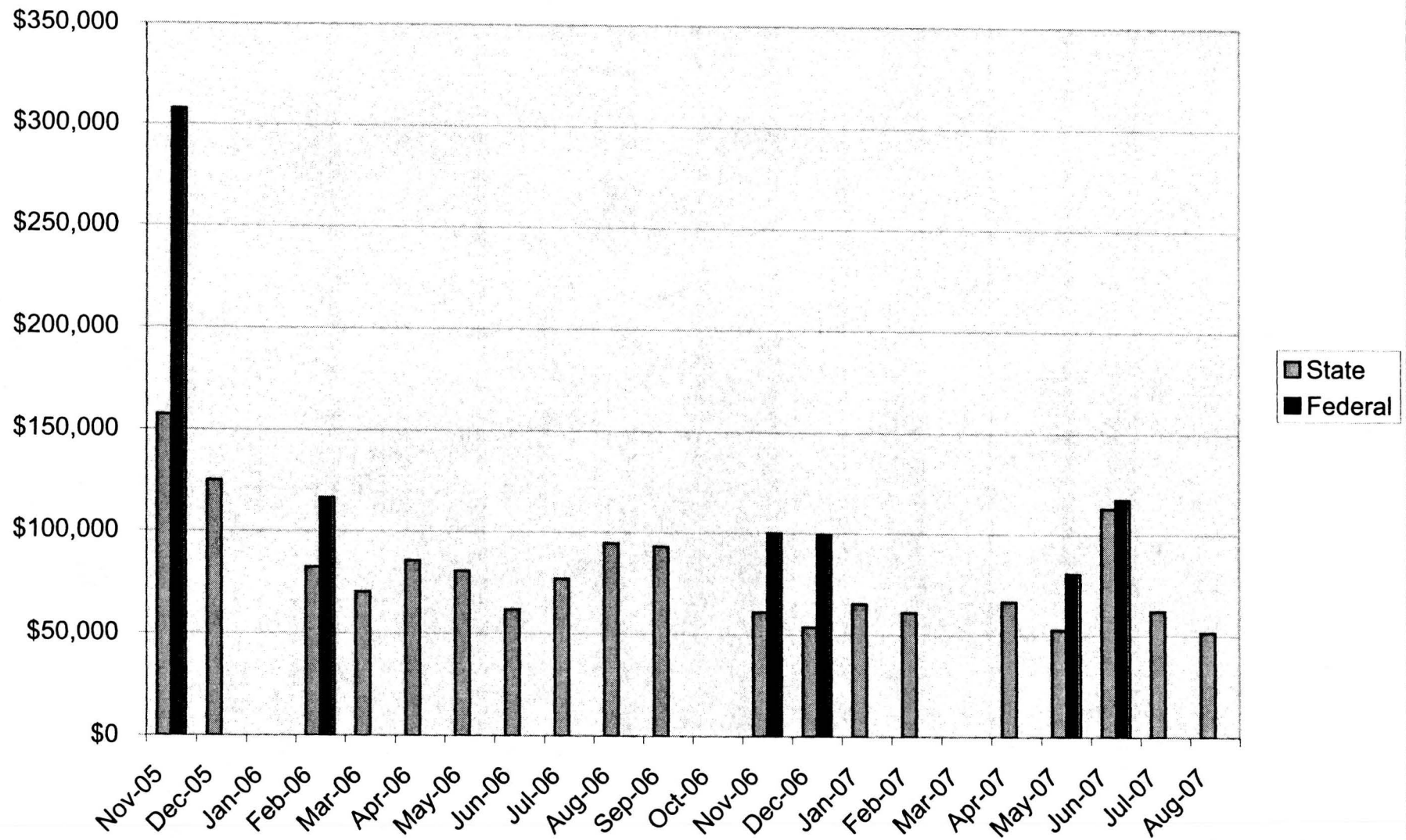
**THE RECOMMENDATION
FOR
THE FOLLOWING CONTRACTS
FROM
THE HIGHWAY LETTING OF AUGUST 14, 2007
IS
AWARD TO LOW BIDDER**

Resurfacing Cost Per Lane Mile
August 2007 Letting

State Funds \$51,447

Federal Funds None

Resurfacing Costs per Lane Mile



SOUTH CAROLINA DEPARTMENT OF TRANSPORTATION

DATE : 08/16/07

PAGE : 1

VENDOR RANKING

*(04.151B) ANDERSON COUNTY, SC FILE NO. 4.151B, FAP NO. SA04(001), PCN 030233R. PROJECT CONSISTS OF ROAD WORK INCLUDING IMPROVE INTERSECTION ALONG SC 8, SC 81, & SC 88 BETWEEN AND PIERCETOWN AND POWERSVILLE IN ANDERSON COUNTY.

TOTAL LENGTH OF PROJECT: 1.4430 MILES. COMPLETION DATE: 08/31/2008. DBE GOAL: 10.00%.

RANK	VENDOR NO./NAME	LOCATION	TOTAL BID	% OVER LOW BID	
1	1EA001	EAGLE CONSTRUCTION CO., INC.	NEWBERRY, SC	\$ 2,118,177.23	00.0000%
2	1MY001	MYLES CONSTRUCTION CO., INC.	PACOLET MILLS, SC	\$ 2,189,096.53	03.3481%
3	1PR033	PRICE CONSTRUCTION, INC.	CHESNEE, SC	\$ 2,294,317.54	08.3157%
4	1PA039	PALMETTO GRADING & DRAINAGE, INC.	SPARTANBURG, SC	\$ 2,374,780.22	12.1143%
5	1FR001	F & R ASPHALT, INC.	EASLEY, SC	\$ 2,563,142.50	21.0070%
6	1SL002	SLOAN CONSTRUCTION CO., INC.	DUNCAN, SC	\$ 2,708,920.00	27.8892%

THIS IS TO CERTIFY THAT THIS IS A TRUE AND CORRECT COPY OF ALL
THE BIDS RECEIVED ON 08/14/07 FOR THIS PROJECT.
CONTRACT ADMINISTRATOR *[Signature]* DATE 8/31/07

APPROVED BY: H.B. Limehouse, Jr.
TITLE: SECRETARY OF TRANSPORTATION

SOUTH CAROLINA DEPARTMENT OF TRANSPORTATION

DATE : 08/16/07

PAGE : 1

VENDOR RANKING

*(17.036772A) DILLON COUNTY, SC FILE NO. 17.036772A, STATE PROJECT NO. C-36772A, PCN 036772_CP01. PROJECT CONSISTS OF ROAD WORK INCLUDING RESURFACING VARIOUS ROADS IN DILLON COUNTY.

TOTAL LENGTH OF PROJECT: 0.8500 MILES. COMPLETION DATE: 11/30/2007. DBE GOAL: 0.00%.

RANK	VENDOR NO./NAME	LOCATION	TOTAL BID	% OVER LOW BID
1	1WE002	WEAVER CO., INC.	\$ 99,999.96	00.0000%
2	1SO006	SOUTHERN ASPHALT, INC.	\$ 122,145.04	22.1451%
3	1CR001	C. R. JACKSON, INC.	\$ 122,732.76	22.7328%
4	1PA005	PALMETTO PAVING CORPORATION	\$ 136,485.05	36.4851%

THIS IS TO CERTIFY THAT THIS IS A TRUE AND CORRECT COPY OF ALL
THE BIDS RECEIVED ON 08/14/07 FOR THIS PROJECT.
CONTRACT ADMINSTRATOR KB Mack DATE 8/31/07

APPROVED BY: H.B. Limehouse, Jr.
TITLE: SECRETARY OF TRANSPORTATION

SOUTH CAROLINA DEPARTMENT OF TRANSPORTATION

DATE : 08/16/07

PAGE : 1

VENDOR RANKING

*(18.109B) DORCHESTER COUNTY, SC FILE NOS. 18.109B, 18.702, 18.109B.1, 18.109B.1, 18.109B.2, 18.109B.2, 18.109B.3, 18.109B.3, 18.109B.4, 18.109B.4, FAP NOS. BR-BR18(003), BR-BR18(006), BR-BR18(012), BR-BR18(013), BRT-BR18(012), PCN 024015R, 024064R, 026475B, 026475R, 026476B, 026476R, 026477B, 026477R, 026478B, 026478R. PROJECT CONSISTS OF ROAD AND BRIDGE WORK INCLUDING 6 BRIDGE REPLACEMENTS AND APPROACH WORK ALONG SC 165, INCLUDES, A R.C. BOX CULVERT FOR RANTOWLES CREEK, A R.C.BOX, CULVERT FOR TRIBUTARY TO RANTOWLES CREEK, A 90.000' BRIDGE, WITH RC FLAT SLAB SPANS OVER TRIBUTARY RANTOWLES CREEK, A, 66.000' BRIDGE WITH RC FLAT SLAB SPANS OVER FISHBURNE CREEK, #1, A 74.000' BRIDGE WITH RC FLAT SLAB SPANS OVER FISHBURNE, CREEK #2, A 60.000' BRIDGE WITH RC FLAT SLAB SPANS OVER, FISHBURNE CREEK #3. AND

TOTAL LENGTH OF PROJECT: 2.6120 MILES. COMPLETION DATE: 07/31/2009. DBE GOAL: 5.00%.

RANK	VENDOR NO./NAME	LOCATION	TOTAL BID	% OVER LOW BID
1	1RE006	REPUBLIC CONTRACTING CORP.	\$ 7,272,821.58	00.0000%
2	1BA007	BANKS CONST. CO.	\$ 7,735,009.85	06.3550%
3	1US004	U. S. GROUP, INCORPORATED	\$ 8,420,432.03	15.7794%
4	1CA003	CAPE ROMAIN CONTRACTORS, INC.	\$ 8,476,475.93	16.5500%
5	1LD001	L. DEAN WEAVER CONST. CO., INC.	\$ 8,651,717.31	18.9596%
6	1KE009	KEY CONSTRUCTORS, INC.	\$ 10,546,635.02	45.0144%

THIS IS TO CERTIFY THAT THIS IS A TRUE AND CORRECT COPY OF ALL
THE BIDS RECEIVED ON 08/14/07 FOR THIS PROJECT.
CONTRACT ADMINISTRATOR R. Mack DATE 8/31/07

APPROVED BY: H.B. Limehouse, Jr.
TITLE: SECRETARY OF TRANSPORTATION

SOUTH CAROLINA DEPARTMENT OF TRANSPORTATION

DATE : 08/16/07

PAGE : 1

VENDOR RANKING

*(23.216B) GREENVILLE COUNTY, SC FILE NO. 23.216B, FAP NO. SU23(003), PCN 031573T. PROJECT CONSISTS OF ROAD WORK INCLUDING INTERSECTS WITH ROAD S-272 (W. GEORGIA ROAD) CONSTRUCT TURN AND LANES IN GREENVILLE COUNTY.

TOTAL LENGTH OF PROJECT: 0.5950 MILES. COMPLETION DATE: 05/31/2008. DBE GOAL: 15.00%.

RANK	VENDOR NO./NAME	LOCATION	TOTAL BID	% OVER LOW BID
1	1EA001	EAGLE CONSTRUCTION CO., INC.	\$ 703,838.04	00.0000%
2	1PR033	PRICE CONSTRUCTION, INC.	\$ 718,451.60	02.0763%
3	1MY001	MYLES CONSTRUCTION CO., INC.	\$ 766,004.92	08.8326%
4	1FR001	F & R ASPHALT, INC.	\$ 863,388.56	22.6686%
5	1SL002	SLOAN CONSTRUCTION CO., INC.	\$ 906,241.81	28.7572%
6	1WH001	WHAM BROTHERS CONST., CO.	\$ 962,203.01	36.7080%
7	1PL005	PLOWDEN CONSTRUCTION CO., INC.	\$ 1,095,248.74	55.6109%

THIS IS TO CERTIFY THAT THIS IS A TRUE AND CORRECT COPY OF ALL
THE BIDS RECEIVED ON 08/14/07 FOR THIS PROJECT.
CONTRACT ADMINISTRATOR ESMack DATE 8/31/07

APPROVED BY: H.B. Limehouse, Jr.
TITLE: SECRETARY OF TRANSPORTATION

SOUTH CAROLINA DEPARTMENT OF TRANSPORTATION

DATE : 08/16/07

PAGE : 1

VENDOR RANKING

*(32.036587A) LEXINGTON COUNTY, SC FILE NOS. 32.036587A, 32.036588A, FAP NOS. IM32(007), IM32(008), PCN 036587OT01, 036588OT01.
PROJECT CONSISTS OF ROAD WORK INCLUDING DEMOLITION PROJECT NEAR I-26 AND SC-302 IN LEXINGTON COUNTY

TOTAL LENGTH OF PROJECT: 0.0000 MILES. COMPLETION DATE: 01/31/2008. DBE GOAL: 0.00%.

RANK	VENDOR NO./NAME	LOCATION	TOTAL BID	% OVER LOW BID
1	1CH005	CHEROKEE, INC	\$ 99,133.00	00.0000%
2	1EA001	EAGLE CONSTRUCTION CO., INC.	\$ 160,400.00	61.8028%
3	1PL005	PLOWDEN CONSTRUCTION CO., INC.	\$ 623,806.00	29.2617%

THIS IS TO CERTIFY THAT THIS IS A TRUE AND CORRECT COPY OF ALL
THE BIDS RECEIVED ON 08/14/07 FOR THIS PROJECT.
CONTRACT ADMINISTRATOR *R. B. Mark* DATE 8/31/07

APPROVED BY: H.B. Limehouse, Jr.
TITLE: SECRETARY OF TRANSPORTATION

SOUTH CAROLINA DEPARTMENT OF TRANSPORTATION

DATE : 08/16/07

PAGE : 1

VENDOR RANKING

*(42.036561A) SPARTANBURG COUNTY, SC FILE NO. 42.036561A, FAP NO. IM42(010), PCN 036561_RD01. PROJECT CONSISTS OF ROAD WORK INCLUDING INTERSTATE REHABILITATION FOR I-85 IN SPARTANBURG COUNTY.

TOTAL LENGTH OF PROJECT: 1.8000 MILES. COMPLETION DATE: 03/31/2008. DBE GOAL: 0.00%.

RANK	VENDOR NO./NAME	LOCATION	TOTAL BID	% OVER LOW BID
1	1CO019	COSTELLO INDUSTRIES, INC.	NEWINGTON, CT	\$ 544,237.77 00.0000%
2	1CA023	CAUSIE CONTRACTING, INC.	MASON, MI	\$ 582,825.60 07.0903%
3	1MY001	MYLES CONSTRUCTION CO., INC.	PACOLET MILLS, SC	\$ 816,226.64 49.9761%
4	1KN002	KNISH CORPORATION	LONSDALE, MN	\$ 843,166.00 54.9260%
5	1KE010	KELCRIS CORPORATION	WILLIAMSTON, MI	\$ 989,784.50 81.8662%
6	1AM006	AMERISEAL NORTHEAST FLORIDA, INC.	ST. AUGUSTINE, FL	\$ 998,467.20 83.4616%
7	1LJ001	L- J, INC.	COLUMBIA, SC	\$ 1,342,188.00 46.6179%
8	1SL002	SLOAN CONSTRUCTION CO., INC.	DUNCAN, SC	\$ 1,667,822.50 06.4511%
9	1PL005	PLOWDEN CONSTRUCTION CO., INC.	SUMTER, SC	\$ 1,691,484.48 10.7988%

THIS IS TO CERTIFY THAT THIS IS A TRUE AND CORRECT COPY OF ALL
THE BIDS RECEIVED ON 08/14/07 FOR THIS PROJECT.
CONTRACT ADMINSTRATOR RB Mark DATE 8/31/07

APPROVED BY: H.B. Limehouse, Jr.
TITLE: SECRETARY OF TRANSPORTATION

SOUTH CAROLINA DEPARTMENT OF TRANSPORTATION

DATE : 08/16/07

PAGE : 1

VENDOR RANKING

*(45.170801) WILLIAMSBURG COUNTY, SC FILE NO. 45.170801, STATE PROJECT NO. MC08, PCN 036500_CP01. PROJECT CONSISTS OF ROAD WORK INCLUDING RESURFACING VARIOUS ROADS IN WILLIAMSBURG COUNTY.

TOTAL LENGTH OF PROJECT: 2.9300 MILES. COMPLETION DATE: 11/30/2007. DBE GOAL: 0.00%.

RANK	VENDOR NO./NAME	LOCATION	TOTAL BID	% OVER LOW BID
1	1CR001	C. R. JACKSON, INC.	\$ 288,939.67	00.0000%
2	1WE002	WEAVER CO., INC.	\$ 298,117.62	03.1764%
3	1PA005	PALMETTO PAVING CORPORATION	\$ 325,126.91	12.5242%
4	1BO002	BOGGS PAVING, INC.	\$ 389,222.25	34.7071%

THIS IS TO CERTIFY THAT THIS IS A TRUE AND CORRECT COPY OF ALL
THE BIDS RECEIVED ON 08/14/07 FOR THIS PROJECT.
CONTRACT ADMINSTRATOR LB Jack DATE 8/31/07

APPROVED BY: H.B. Limehouse, Jr.
TITLE: SECRETARY OF TRANSPORTATION

3

SCDOT Commission Agenda Transmittal Form

For Commission Meeting of: September 20, 2007

- ☒ **RATIFICATION**
- ☐ **APPROVAL**
- ☐ **CERTIFICATION**
- ☐ **FOR INFORMATION ONLY**
- ☐ **CUFF ITEM FOR APPROVAL**

DETAILED DESCRIPTION:

Request ratification for resurfacing on S-33 (Ascuage Lake Road) and S-36 (Sweetwater Road) to improve safety and comfort of ride for the traveling public in Aiken County. Existing contract funds will be used to cover this extension work.

In accordance with Code of Laws of South Carolina, 1976, Section 57-1-370(M) and (N), and SCDOT Standard Specifications for Highway Construction 2007, Section 104.04

Recommended By: K. H. B. Eng. For DRS. ADSHE 9/12/07
Signature & Title Date

Division Director Approval: gaw [Signature] 9/12/07
Signature Date

Secretary Approval: HB [Signature] 9/12/07
Date



South Carolina
Department of Transportation

September 6, 2007

Satterfield Construction Company, Inc.
Post Office Box 279
Greenwood, South Carolina 29648

**RE: File 2.2005.1R1 (Lead File 2.170710R1) – State Project SMP-SMP5
Pin 35421 – Aiken County**

Dear Contractor:

In accordance with your understanding with District Engineering Administrator Brunson, the above subject project is extended to include resurfacing on S-33 and S-36 for a total of 0.67 miles in Aiken County.

The approximate quantities involved in this additional work are as follows:

*Mobilization	LS	Nec.	\$ 2,300.00	\$ 2,300.00
*Traffic Control	LS	Nec.	1,400.00	1,400.00
*HMAC Binder Course Type 2	Ton	84.48	48.13	4,066.02
*HMAC Surface Course Type CM	Ton	867	48.13	41,728.71
Liquid Asphalt Binder PG64-22	Ton	55	420.00	23,100.00
24" White Solid Lines	LF	62	4.00	248.00
4" Yellow Solid Lines	LF	4,375	.17	743.75
4" White Solid Lines	LF	6,372	.17	1,083.24
*24" White Solid Lines Thermo 125ml LF		62	5.80	359.60
4" White Solid Lines Thermo 90ml LF	LF	4,375	.40	1,750.00
4" Yellow Solid Lines Thermo 90ml LF	LF	6,372	.38	2,421.36
*Permanent Yellow Pavement Markers				
Bi-Dir 4"x4"	EA	46	6.00	276.00
*Permanent Clear Pavement Markers				
Mono 4"x4"	EA	4	6.00	24.00
Mill Existing Asphalt Pavement	SY	4,335	8.00	34,680.00
*1" Schedule 40PVC Conduit	LF	25	7.70	192.50
*No. 14 Copper Wire	LF	300	.75	225.00
*Sawcut for Loop Detector	LF	100	7.70	770.00

Total \$ 115,368.18

*New item prices

Funding will be provided by under runs on the project and additional funds from the Aiken County Transportation Committee.




File 2.2005.1R1 (Lead File 2.170710R1)

Satterfield Construction Co., Inc.

Page 2


The work on this extension is to be done at the same unit prices and is subject to the same provisions as in the contract covering the subject file. The completion date for the original project is April 30, 2007. The completion date for the extension only will be 60 days from the Notice to Proceed.

Yours very truly,



Tony L. Chapman
State Highway Engineer

Approved:



H. B. Limehouse, Jr.
Secretary of Transportation

TLC: mjs

cc:

Honorable Marion P. Carnell
District Highway Commissioner

T. Brunson, Dist. One Engr. Adm.
File: Con/ADB

CTS 28549

Traveler's Casualty & Surety Co of America
One Tower Square
Hartford, CT 06183

SCDOT Commission Agenda Transmittal Form

For Commission Meeting of: September 20, 2007

☐ RATIFICATION
☒ APPROVAL
☐ CERTIFICATION
☐ FOR INFORMATION ONLY
☐ CUFF ITEM FOR APPROVAL

DETAILED DESCRIPTION:

Request approval for maintenance repair work on SC 125 Connector (Buena Vista Drive) in North Augusta, SC. During a recent rain, a portion of a crossline pipe became disjointed causing the fill around the pipe to erode and collapse resulting in slope failure. Subsequent rainfall caused additional failures and approximately half of the roadway in this area has been lost. Due this damage, the roadway has been closed to traffic.

Recommended By:

D. Shealy, Director of Const.
Signature & Title

8/21/07
Date

Division Director Approval:

AW Tony [Signature]
Signature

8/22/07
Date

Secretary Approval:

H. B. [Signature]

9/10/07
Date



South Carolina
Department of Transportation

MEMORANDUM

TO: SCDOT Commission

FROM: Tony L. Chapman, State Highway Engineer

DATE: September 20, 2007

RE: Approval to Extend Contract

District One is requesting repair work on SC 125 Connector (Buena Vista Drive) in North Augusta, SC. During a recent rain, a portion of a crossline pipe became disjointed causing the fill around the pipe to erode and collapse resulting in slope failure. A subsequent rainfall caused additional failures and approximately half of the roadway in this area has been lost. Due to this damage, the roadway has been closed to traffic.

District One personnel solicited prices from Eagle Construction Company, Inc., Cherokee, Inc., and U. S. Constructors, Inc. The low bid of \$259,103.82 was submitted by Eagle Construction Company, Inc. Due to the close proximity of the proposed work to the existing project site, it would be in the best interest of the Department to take advantage of the competitively bid unit prices available and extend this work to File 32.123A.

Attached are a location map, detour route, and cost estimate spreadsheet listing items necessary to complete this work. Funding has been secured for this work through the Director of Maintenance office. The file number for this extension will be 2.57081.

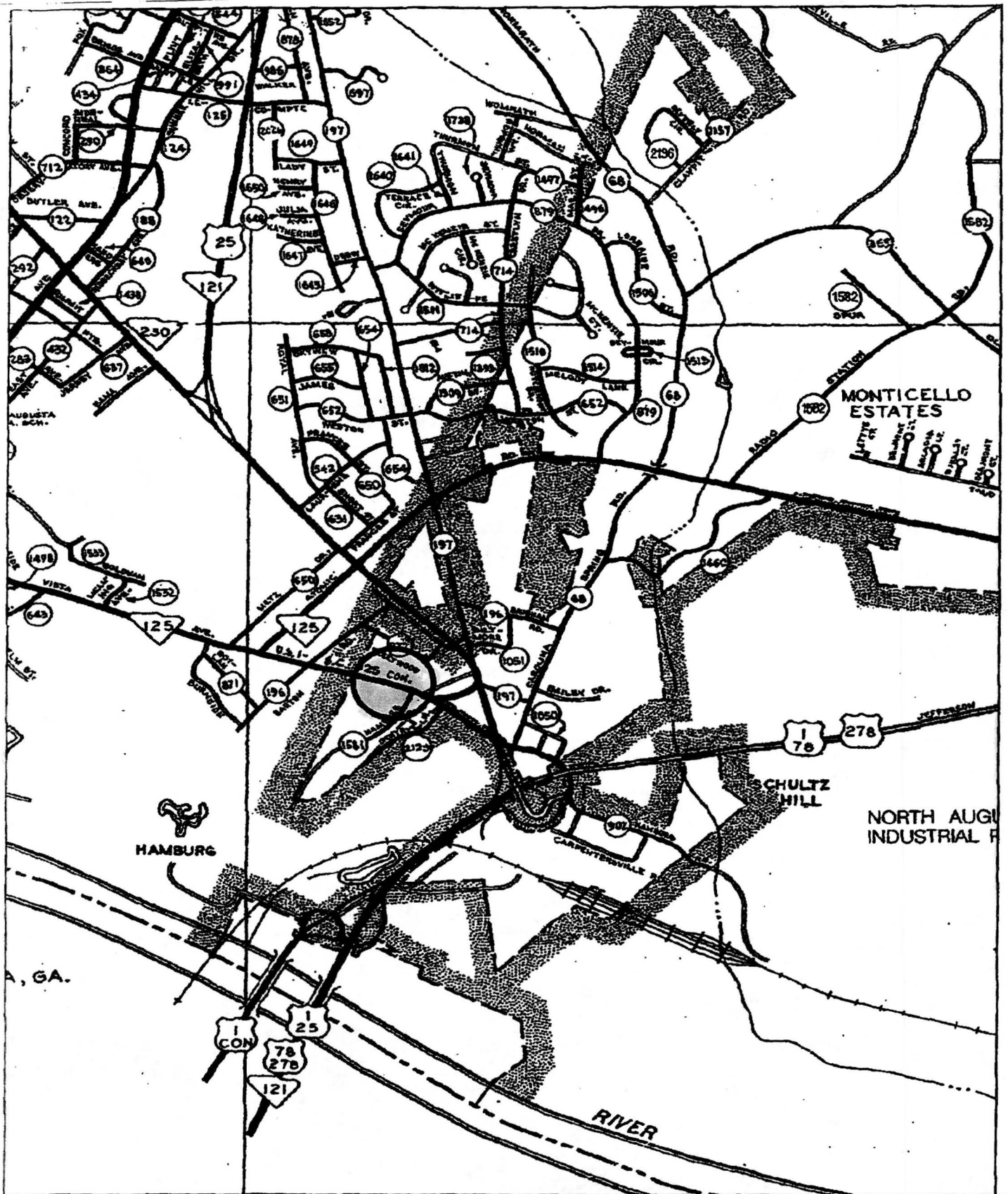
In accordance with Section 57-1-370(N), Code of Laws of South Carolina, 1976, and SCDOT Standard Specifications for Highway Construction 2007, Section 104.04, Extension of the Contract, the Department (upon written agreement with the Contractor) may extend the work beyond the limits of the Contract or add an additional road or roads as agreed. Such extension may not exceed 50% of the total amount of the original Contract being extended, nor exceed \$150,000.00, whichever is the lesser amount except as approved in advance by the Commission.

I recommend this work be approved by the SCDOT Commission.

TLC: mjs
Attachments
File: Con/DRS

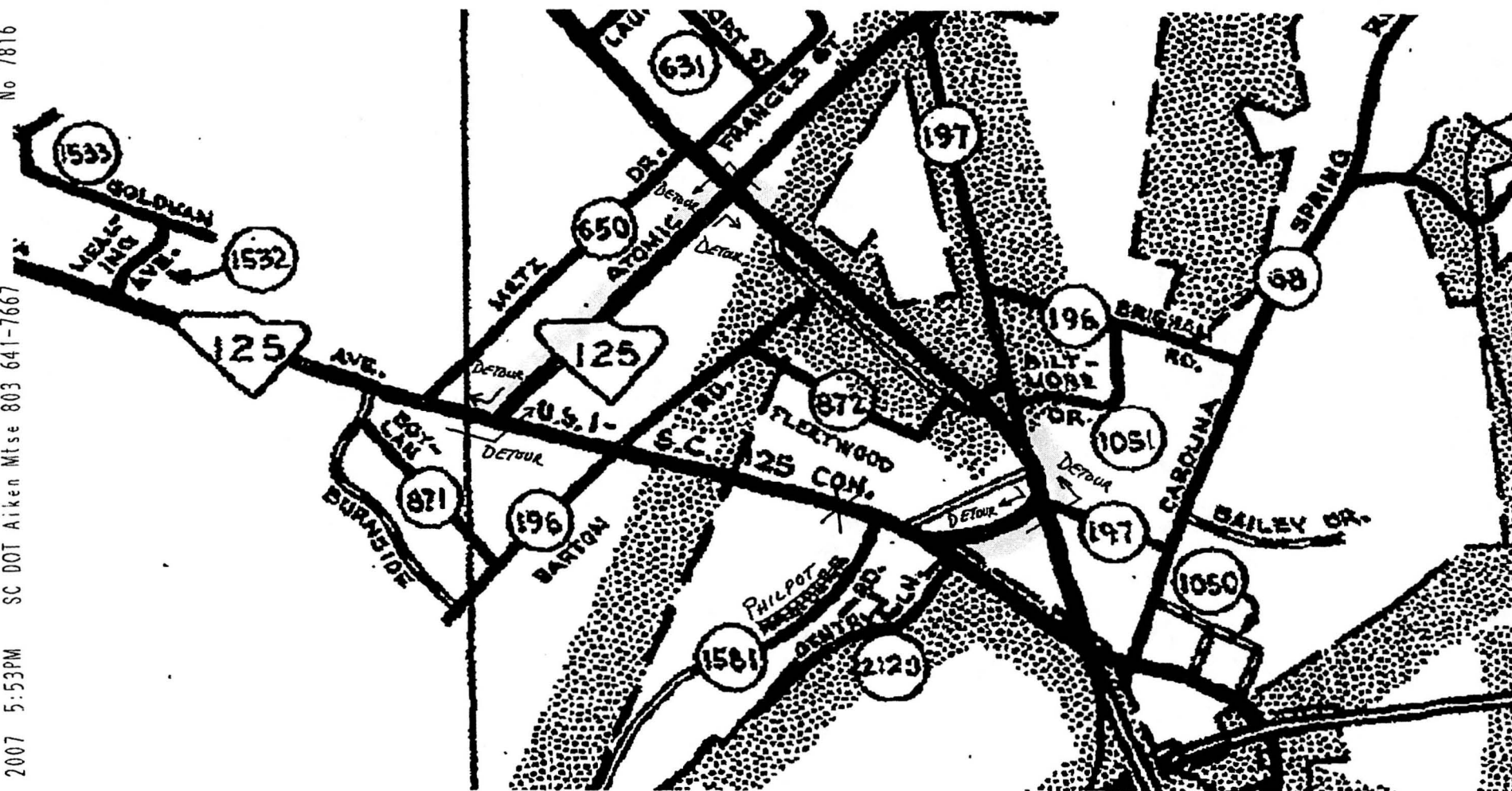
CTS 28521





County:	Aiken
File #:	Extension
Road Number:	SC 125 Conn.
Road Name:	Buena Vista Dr.
Length:	0.06 Miles

Detour Route



Road: SC125CO
County: Aiken
Submit Indicator: NSRoad Name: BUENA VISTA
ADT: 3400
Export Ind: NEFile No.: 02-570004
Total Miles: 0.06

FromRoute: S02-1581

ToRoute: .042 MILES NORTH S02-1581

RMP: 0.45

RMP: 0.51

Miles: 0.06

OrigWidth: 24

WidenLeft: 0

WidenRight: 0

FinalWidth: 24

Intersections: 0

CommDrwy: 0

ResDrwy: 0

PQI: 2.50

Surface	Inter	Drwys	Strength	Level	Widen
Rate: ---	---	---	---	---	---
Type: 4011004	---	---	---	3100320	---
Qty: 3.802	---	---	---	170.000	---
Rate: 150	---	---	---	---	---
Type: 4030340	---	---	---	4011004	---
Qty: 63.360	---	---	---	13.780	---
Rate: ---	---	---	---	---	---
Type: ---	---	---	---	4020330	---
Qty: ---	---	---	---	110.000	---

Item #	Item Description	Quantity	Unit
1031000	MOBILIZATION	1.000	LS
1071000	TRAFFIC CONTROL	1.000	LS
1080300	CPM PROGRESS SCHEDULE	1.000	LS
2012000	CLEAR. & GRUB. WITHIN RDWY.	1.000	LS
2025000	REM. & DISP. OF EXIST ASPH. PVMT.	560.000	SY
2031000	UNCLASSIFIED EXCAVATION	2,500.000	CY
2033000	BORROW EXCAVATION	2,500.000	CY
2047000	TEMPORARY SHEET PILING	40.000	LF
3100320	H/M ASPH. BASE CR.-TYPE B	170.000	TON
4011004	LIQUID ASPHALT BINDER PG64-22	17.582	TON
4013990	MILL. EXIST. ASPH. PVMT.-VARIABLE	267.000	SY
4020330	H/M ASPH. INTERMEDIATE CR. TYPE	110.000	TON
4030340	H/M ASPH. SURF. CR. TYPE C	63.360	TON
6040010	4" WH. SLD. LINE-PVT. EDGE-F.D.PNT	650.000	LF
6040025	24" WH. SLD. LINE-STOP/DIA-F.D.PNT	12.000	LF
6040110	4" YEL. SLD. LINE-PVT. EDGE-F.D.PNT	650.000	LF
6051100	PERM. YEL. PAV. MARK BI-DIR 4"X4"	4.000	EA
714112C	72" RC PIPE CUL.-CLASS IV	120.000	LF
8041030	RIP-RAP (CLASS C)	160.000	TON
8048205	GEOTEX/EROS. CONT (CLASS2) TYPE B	100.000	SY
8051100	STEEL BEAM GUARDRAIL	300.000	LF
8052210	END ANCHOR-TYPE B	1.000	EA
8052300	END TERMINAL - TYPE T	3.000	EA
8100001	PERMANENT VEGETATION	2.500	MSY
8151111	TEMP. EROS. CONTRL. BLANKET (CL-A)	1.200	MSY
8153000	SILT FENCE	400.000	LF
8156300	SEDIMENT DAM RIPRAP	50.000	TON
8156405	AGGR. #5 FOR EROS. CONT. (6" UNIF)	10.000	SY

Special Construction Notes:

Quantities for replacement of the Asphalt Base as well as Asphalt Intermediate coarses are included under Leveling. Tons were calculated by using 400 lbs/sy for Base and 250 for Intermediate Cr.

Quantities for Erosion Control Matting are included in this estimate.

Buena Vista Drive - North Augusta, SC				Cost	
ITEM NO.	ITEM DESCRIPTION	TOTAL	UNIT	UNIT PRICE	EXTENDED TOTAL
1031000	MOBILIZATION	1	LS	36,092.00	36,092.00
1071000	TRAFFIC CONTROL	1	LS	2,000.00	2,000.00
2012000	CLEAR & GRUB. WITHIN RDWY.	1	LS	21,000.00	21,000.00
2025000	REM. & DISP. OF EXIST ASPH. PVMT.	560.000	SY	3.525	1,952.00
2031000	UNCLASSIFIED EXCAVATION	2,500.000	CY	7.02	17,550.00
2033000	BORROW EXCAVATION	2,500.000	CY	5.46	13,650.00
2047000	TEMPORARY SHEET PILING	40.000	LF	1,500.00	60,000.00
3100320	H/M ASPH. BASE CR. - TYPE B	170.000	TON	82.00	13,940.00
4011004	LIQUID ASPHALT BINDER PG64-22	17.582	TON	207.00	3,639.47
4013990	MILL. EXIST. ASPH. PVMT.-VARIABLE	267.000	SY	15.25	4,071.75
4020330	H/M ASPH. INTERMEDIATE CR. TYPE C	110.000	TON	82.00	9,120.00
4030340	H/M ASPH. SURF. CR. TYPE C	63.360	TON	105.00	6,652.80
6040010	4"WH. SLD. LINE-PVT. EDGE-F.D. PAINT	650.000	LF	0.11	71.50
6040025	24"WH. SLD. LINE-STOP/DIA.-F.D. PAINT	12.000	LF	2.14	25.68
6040110	4"YEL. SLD. LINE-PVT. EDGE-F.D. PAINT	650.000	LF	0.11	71.50
8051100	PERM. YEL. PAV. MARK. BI-DIR. 4"X4"	4.000	EA	4.28	17.12
714112C	72" RC PIPE CUL. - CLASS IV	120.000	LF	380.00	45,600.00
8041030	RIP-RAP (CLASS C)	160.000	TON	50.00	8,000.00
8048205	GEOTEX / EROS. CONT. (CLASS2)TYPE B	100.000	SY	2.50	250.00
8051100	STEEL BEAM GUARDRAIL	300.000	LF	8.19	2,457.00
8052210	END ANCHOR - TYPE B	1.000	EA	435.00	435.00
8052300	END TERMINAL - TYPE T	3.000	EA	1,550.00	4,650.00
8100001	PERMANENT VEGETATION	2.500	MSY	800.00	2,000.00
8151111	TEMP. EROS. CONTRL. BLANKET (CL-A)	1.200	MSY	2,000.00	2,400.00
8153000	SILT FENCE	400.000	LF	2.00	800.00
8156300	SEDIMENT DAM RIPRAP	50.000	TON	50.00	2,500.00
8156405	AGGR.#5 FOR EROS. CONT. (6"UNIF)	10.000	SY	25.00	250.00
				Total \$	259,103.82

Eagle Construction Co., Inc.

Grady D. Wicker

Grady D. Wicker, vice pres.

SCDOT Commission Agenda Transmittal Form

For Commission Meeting of: September 20, 2007

☐ RATIFICATION
☒ APPROVAL
☐ CERTIFICATION
☐ FOR INFORMATION ONLY
☐ CUFF ITEM FOR APPROVAL

DETAILED DESCRIPTION:

Request approval for resurfacing on S-40-419 (Rickenbacker Rd.) and S-40-1862 (Royal Tower Rd.) to improve safety and comfort of ride for the traveling public. Utilization of under runs on the project will cover the cost of this extension.

In accordance with Code of Laws of South Carolina, 1976, Section 57-1-370(M) and (N), and SCDOT Standard Specifications for Highway Construction 2007, Section 104.04.

Recommended By:

Dr. Shealy - Director of Construction
Signature & Title

9/6/07
Date

Division Director Approval:

[Signature]
Signature

9/7/07
Date

Secretary Approval:

[Signature]

9/10/07
Date



South Carolina
Department of Transportation

MEMORANDUM

TO: SCDOT Commission

FROM: Tony L. Chapman, State Highway Engineer

DATE: September 20, 2007

RE: Approval to Extend Contract

The Richland County Transportation Committee (CTC) is requesting resurfacing on S-419 (Rickenbacker Road) and S-1862 (Royal Tower Road) in Richland County. This request has been submitted to improve safety and improve comfort of the ride for the traveling public.

District One personnel solicited prices from C. R. Jackson, Inc. Due to the close proximity of the proposed work to their existing resurfacing project site, it would be in the best interest of the Department to take advantage of the bid unit prices available and extend this work to File 40.131C.

Attached are location maps and a cost estimate spreadsheet listing items necessary to complete this work. A proposal to utilize the underrun on the existing project to fund resurfacing on these roads has been approved by the Richland CTC.

In accordance with Code of Laws of South Carolina, 1976, Section 57-1-370(M) and (N), and SCDOT Standard Specifications for Highway Construction 2007, Section 104.04, Extension of the Contract, the Department (upon written agreement with the Contractor) may extend the work beyond the limits of the Contract or add an additional road or roads as agreed. Such extension may not exceed 50% of the total amount of the original Contract being extended, nor exceed \$150,000.00, whichever is the lesser amount except as approved in advance by the Commission.

I recommend this work be approved by the SCDOT Commission.

TLC: mjs
Attachments
File: Con/DRS

CTS 28548



40.131C Extension
Rickenbacker Rd. (S-40-419) & Royal Tower Rd. (S-40-1862)

Item Number	Item Description	Unit	Quantity	Unit Price	Total Cost
1031000	MOBILIZATION	LS	1.000	\$4,500.00	\$4,500.00
1071000	TRAFFIC CONTROL	LS	1.000	\$15,000.00	\$15,000.00
2033000	BORROW EXCAVATION	CY	74.000	\$35.00	\$2,590.00 *
3069900	MAINTENANCE STONE	TON	16.084	\$20.00	\$321.68 *
4011004	LIQUID ASPHALT BINDER PG64-22	TON	72.033	\$475.00	\$34,215.68 *
4012060	F.DEP.ASPH.PAV.PATCH-6" UNIF.	SY	1,608.400	\$42.00	\$67,552.80 *
4013990	MILL.EXIST.ASPH.PVMT.-VARIABLE	SY	5,743.800	\$2.25	\$12,923.55 *
4030320	H/M ASPH.SURF.CR. TYPE B	TON	1,017.617	\$55.00	\$55,968.94 *
4030340	H/M ASPH.SURF.CR. TYPE C	TON	133.500	\$55.00	\$7,342.50 *
4030350	H/M ASPH.SURF.CR. TYPE D	TON	134.208	\$55.00	\$7,381.44 *
6020005	PERM.CONST.SIGNS(GRND.MNTD)	SF	868.000	\$7.50	\$6,510.00 *
6040005	4"WH.BRKN.LINE-GAP EX-F.D.PNT.	LF	220.000	\$0.10	\$22.00
6040010	4"WH.SLD.LINE-PVT.EDGE-F.D.PNT	LF	11,996.000	\$0.07	\$839.72 *
6040015	8"WH.SLD(CRSSWLK&CHANN)F.D.PNT	LF	130.000	\$1.50	\$195.00
6040025	24"WH.SLD.LNE-STOP/DIA-F.D.PNT	LF	296.000	\$2.00	\$592.00 *
6040030	WH.SING.ARRW-LT,STR,RT-F.D.PNT	EA	2.000	\$55.00	\$110.00
6040045	RAILROAD CROSS.SYMBOLS-F.D.PNT	EA	3.000	\$100.00	\$300.00
6040110	4"YEL.SLD.LNE-PVT.EDGE-F.D.PNT	LF	16,144.000	\$0.07	\$1,130.08 *
6041005	4" WH.BRKNLINE THERMO -90 MIL.	LF	110.000	\$0.33	\$36.30
6041010	4" WH.SLD.LNE.PVT.EL TH-90 ML	LF	6,398.000	\$0.33	\$2,111.34 *
6041015	8" WH.SLDLNES THERMO.-125 MIL	LF	130.000	\$6.00	\$780.00
6041025	24" WH.SLDLNES THERMO-125 MIL.	LF	183.000	\$7.00	\$1,281.00 *
6041030	WHITE SGL ARROWS THERMO-125MIL	EA	2.000	\$125.00	\$250.00
6041045	R.R.CROSS.SYMBOLS-THERMO- 125M	EA	3.000	\$175.00	\$525.00
6041074	4"YEL.SLD.LNES.- THERMO. 90MIL	LF	8,472.000	\$0.33	\$2,795.76 *
6050005	PERM.CLR PAV.MARK MONO. 4"X 4"	EA	22.000	\$6.00	\$132.00
6051100	PERM.YEL.PAV.MARK BI-DIR 4"X4"	EA	70.000	\$6.00	\$420.00 *
6060207	1.0"SCHEDULE 40 PVC CONDUIT	LF	90.000	\$15.00	\$1,350.00 *
6060350	NO.14CU.WIRE,1CONDUCT,IMSA-20-1	LF	1,300.000	\$1.00	\$1,300.00 *
6060495	SAWCUT FOR LOOP DETECTOR	LF	320.000	\$15.00	\$4,800.00 *
7197110	ADJUST CATCH BASIN	EA	4.000	\$1,500.00	\$6,000.00 *
8100001	PERMANENT VEGETATION	MSY	1.110	\$500.00	\$555.00 *

\$239,831.78

*Original Bid Item with Original Unit Price

FORM 4-7-E1

South Carolina Department of Transportation
Individual Section Summary

Date: 05/14/2007

Road: S-419 Road Name: RICKENBACKER RD. File No.: 40.131-A
 County: Richland ADT: 660 Total Miles: 0.07
 Submit Indicator: NS Export Ind: NE

FromRoute: S-40-95 ToRoute: S-40-90
 BMP: 0.00 BMP: 0.07 Miles: 0.07
 OrigWidth: 35 WidenLeft: 0 WidenRight: 0 FinalWidth: 35
 Intersections: 2 ConnDrwy: 0 ResDrwy: 7 PQI: 3.00

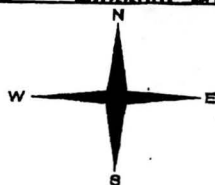
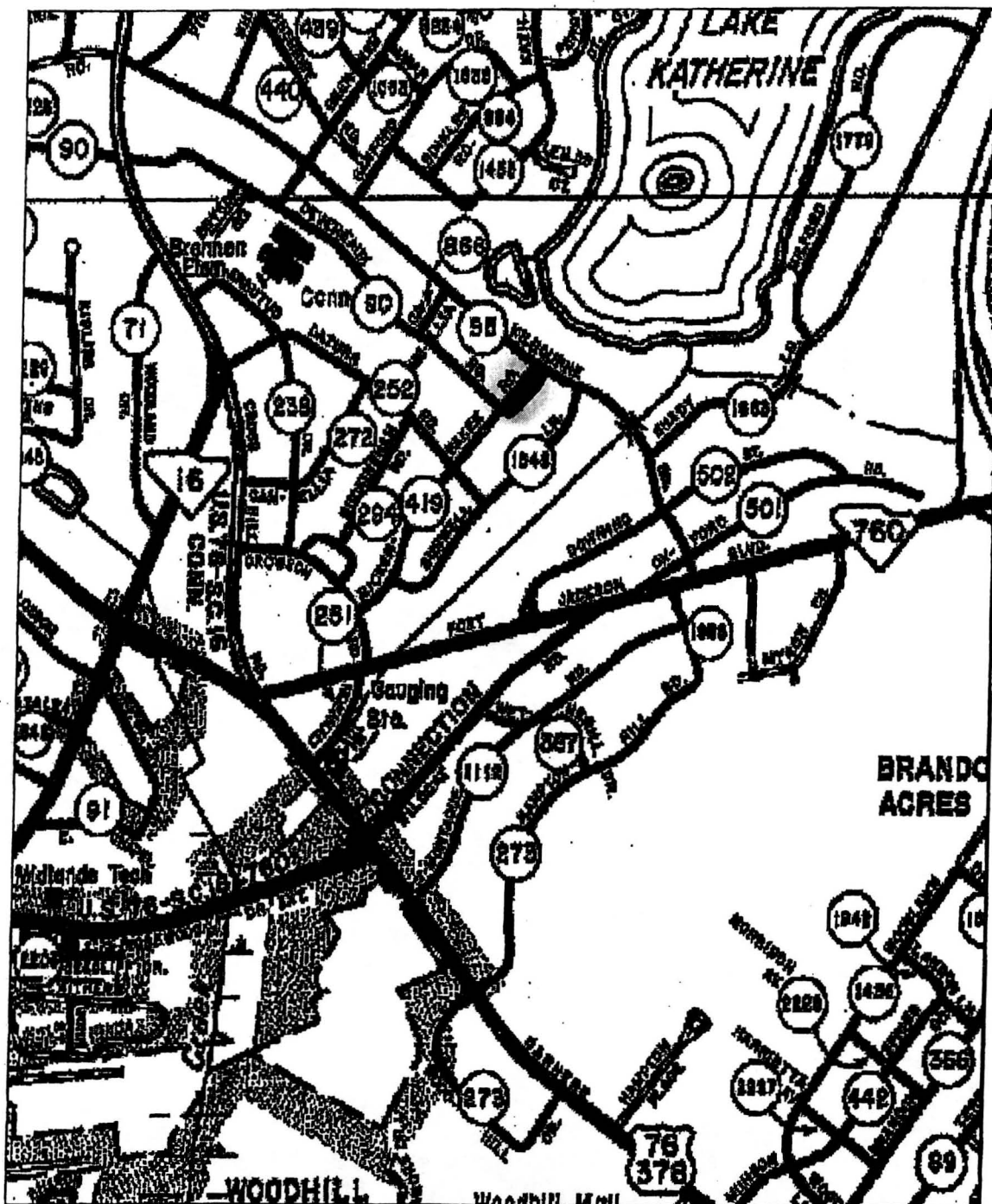
Surface	Inter	Drwys	Strength	Level	Widen
Rate: ---	---	---	---	---	---
Type: 4011004	4011004	4011004	---	4011004	---
Qty: 5.390	0.750	1.313	---	0.600	---
Rate: 125	125	125	---	---	---
Type: 4030350	4030350	4030350	---	4030350	---
Qty: 89.833	12.500	21.875	---	10.000	---

Item #	Item Description	Quantity	Unit
1031000	MOBILIZATION	1.000	LS
1071000	TRAFFIC CONTROL	1.000	LS
1080300	CPM PROGRESS SCHEDULE	1.000	LS
3069900	MAINTENANCE STONE	0.700	TON
4011004	LIQUID ASPHALT BINDER PG64-22	8.053	TON
4012060	F.DEP.ASPH.PAV.PATCH-6" UNIF.	70.000	SY
4013990	MILL.EXIST.ASPH.PVMT.-VARIABLE	200.000	SY
4030350	H/M ASPH.SURF.CR. TYPE D	134.208	TON
6020005	PERM.CONST.SIGNS (GRND.MNTD)	156.000	SF
6040010	4"WH.SLD.LINE-PVT.EDGE-F.D.PMT	800.000	LF
6040025	24"WH.SLD.LINE-STOP/DIA-F.D.PMT	40.000	LF
6040110	4"YEL.SLD.LINE-PVT.EDGE-F.D.PMT	800.000	LF
6041010	4" WH SLD LNE PVT EL TH-90 ML	800.000	LF
6041025	24" WH SLD LNES THERMO-125 MIL.	40.000	LF
6041074	4"YEL.SLD.LNES.- THERMO. 90MIL	800.000	LF
6051100	PERM.YEL.PAV.MARK BI-DIR 4"X4"	7.000	BA
7197110	ADJUST CATCH BASIN	4.000	BA

Special Construction Notes:

MILL AT BOP, EOP AND INTERSECTIONS FOR BUTT JOINTS.

LEVELING TO ASSIST WITH DRAINAGE IMPROVEMENTS.



County:	RICHLAND
File #:	40. 131-A
Road Number:	S 40-419
Road Name:	RICKENBACKER RD.
Length:	0.07 MILES

Road: S-1862 Road Name: ROYAL TOWER RD. File No.: 40.131-A
 County: Richland ADT: 11900 Total Miles: 0.59
 Submit Indicator: NS Export Ind: NE

FromRoute: US 76 ToRoute: S-2638
 BMP: 0.00 RMP: 0.37 Miles: 0.37
 OrigWidth: 22 WidenLeft: 0 WidenRight: 0 FinalWidth: 22
 Intersections: 2 ConnDrwy: 2 ResDrwy: 0 PQI: 3.00

Surface	Inter	Drwys	Strength	Level	Widen
Rate: ---	---	---	---	---	---
Type: 4011004	4011004	4011004	---	4011004	---
Qty: 26.265	0.963	0.810	---	3.600	---
Rate: 200	175	150	---	---	---
Type: 4030320	4030320	4030340	---	4030340	---
Qty: 477.547	17.500	13.500	---	60.000	---

Item #	Item Description	Quantity	Unit
1031000	MOBILIZATION	1.000	LS
1071000	TRAFFIC CONTROL	1.000	LS
1080300	CPM PROGRESS SCHEDULE	1.000	LS
2033000	BORROW EXCAVATION	74.000	CY
3069900	MAINTENANCE STONE	4.400	TON
4011004	LIQUID ASPHALT BINDER PG64-22	31.638	TON
4012060	F.DEF.ASPH.PAV.PATCH-6" UNIF.	440.000	SY
4013990	MILL.EXIST.ASPH.PVMT.-VARIABLE	1,481.700	SY
4030320	H/M ASPH.SURF.CR. TYPE B	495.047	TON
4030340	H/M ASPH.SURF.CR. TYPE C	73.500	TON
6020005	PERM.CONST.SIGNS (GRND.MNTD)	236.000	SF
6040005	4"WH.BRKN.LINE-GAP EX-F.D.PNT.	120.000	LF
6040010	4"WH.SLD.LINE-PVT.EDGE-F.D.PNT	7,816.000	LF
6040015	8"WH.SLD (CRSSWLK&CHANN) F.D.PNT	130.000	LF
6040025	24"WH.SLD.LINE-STOP/DIA-F.D.PNT	24.000	LF
6040110	4"YEL.SLD.LINE-PVT.EDGE-F.D.PNT	7,816.000	LF
6041005	4" WH.BRKNLINE THERMO -90 MIL.	60.000	LF
6041010	4" WH SLD LNE PVT EL TH-90 ML	3,908.000	LF
6041015	8" WH. SLDLINES THERMO.-125 MIL	130.000	LF
6041025	24" WH SLDLINES THERMO-125 MIL.	12.000	LF
6041074	4"YEL.SLD.LINES.- THERMO. 90MIL	3,908.000	LF
6050005	PERM.CLR.PAV.MARK MONO. 4"X 4"	14.000	EA
6051100	PERM.YEL.PAV.MARK BI-DIR 4"X4"	20.000	EA
8100001	PERMANENT VEGETATION	1.110	MSY

Special Construction Notes:

VARIABLE MILL TURN LANE TO US 76 EB TO CONSTRUCTION JOINT.

VARIABLE MILL BT CURB AND GUTTER FROM 0.0 MP TO 0.12 MP.

MATERIAL FOR TURN LANE TO US 76 EB IS IN LEVELING.

ESLT ESRT.

PERMANENT SIGNS: 188 SF FOR SCHEME C; 48 SF FOR SCHEME E.

FromRoute: S-2638 ToRoute: S-2637
 BMP: 0.37 RMP: 0.41 Miles: 0.04

OrigWidth: 39 WidenLeft: 0 WidenRight: 0 FinalWidth: 39
 Intersections: 0 CommDrwy: 0 ResDrwy: 0 PQI: 3.00

Surface	Inter	Drwys	Strength	Level	Widen
Rate: ---	---	---	---	---	---
Type: 4011004	---	---	---	---	---
Qty: 5.034	---	---	---	---	---
Rate: 200	---	---	---	---	---
Type: 4030320	---	---	---	---	---
Qty: 91.520	---	---	---	---	---

Item #	Item Description	Quantity	Unit
1031000	MOBILIZATION	1.000	LS
1071000	TRAFFIC CONTROL	1.000	LS
3069900	MAINTENANCE STONE	0.480	TON
4011004	LIQUID ASPHALT BINDER PG64-22	5.034	TON
4012060	F.DEP.ASPH.PAV.PATCH-6" UNIF.	48.000	SY
4013990	MILL.EXIST.ASPH.PVMT.-VARIABLE	522.200	SY
4030320	H/M ASPH.SURF.CR. TYPE B	91.520	TON
6040005	4"WH.BRKN.LINE-GAP EX-F.D.PNT.	40.000	LF
6040010	4"WH.SLD.LINE-PVT.EDGE-F.D.PNT	844.000	LF
6040110	4"YEL.SLD.LINE-PVT.EDGE-F.D.PNT	1,920.000	LF
6041005	4" WH.BRKNLINE THERMO -90 MIL.	20.000	LF
6041010	4" WH.SLD.LINE-PVT.EL TH-90 ML	422.000	LF
6041074	4"YEL.SLD.LNES.- THERMO. 90MIL	960.000	LF
6050005	PERM.CLR.PAV.MARK MONO. 4"X 4"	2.000	EA
6051100	PERM.YEL.PAV.MARK BI-DIR 4"X4"	18.000	EA

Special Construction Notes:

VARIABLE MILL BY CURB AND GUTTER AND CONCRETE MEDIAN.

FromRoute: S-2637 ToRoute: S 40-27
 BMP: 0.41 EMP: 0.48 Miles: 0.07
 OrigWidth: 40 WidenLeft: 0 WidenRight: 0 FinalWidth: 40
 Intersections: 2 CommDrwy: 0 ResDrwy: 0 PQI: 3.00

Surface	Inter	Drwys	Strength	Level	Widen
Rate: ---	---	---	---	---	---
Type: 4011004	4011004	---	---	---	---
Qty: 9.035	0.963	---	---	---	---
Rate: 200	175	---	---	---	---
Type: 4030320	4030320	---	---	---	---
Qty: 164.267	17.500	---	---	---	---

Item #	Item Description	Quantity	Unit
1031000	MOBILIZATION	1.000	LS
1071000	TRAFFIC CONTROL	1.000	LS
3069900	MAINTENANCE STONE	0.840	TON
4011004	LIQUID ASPHALT BINDER PG64-22	9.998	TON
4012060	F.DEP.ASPH.PAV.PATCH-6" UNIF.	84.000	SY
4013990	MILL.EXIST.ASPH.PVMT.-VARIABLE	1,500.000	SY
4030320	H/M ASPH.SURF.CR. TYPE B	181.767	TON
6020005	PERM.CONST.SIGNS (GRND.MNTD)	236.000	SF
6040005	4"WH.BRKN.LINE-GAP EX-F.D.PNT.	60.000	LF
6040010	4"WH.SLD.LINE-PVT.EDGE-F.D.PNT	1,480.000	LF
6040025	24"WH.SLD.LINE-STOP/DIA-F.D.PNT	138.000	LF
6040030	WH.SING.ARRW-LT,STR,RT-F.D.PNT	2.000	EA
6040045	RAILROAD CROSS.SYMBOLS-F.D.PNT	1.000	EA
6040110	4"YEL.SLD.LINE-PVT.EDGE-F.D.PNT	1,080.000	LF
6041005	4" WH.BRKNLINE THERMO -90 MIL.	30.000	LF

6041010	4" WH SLD LNE PVT EL TH-90 ML	740.000	LF
6041025	24" WH SLDLINES THERMO-125 MIL.	59.000	LF
6041030	WHITE SGL ARROWS THERMO-125MIL	2.000	EA
6041045	R.R.CROSS.SYMBOLS-THERMO- 125M	1.000	EA
6041074	4"YEL.SLD.LNES.- THERMO. 90MIL	540.000	LF
6050005	PERM.CLR PAV.MARK MONO. 4"X 4"	6.000	EA
6051100	PERM.YEL.PAV.MARK BI-DIR 4"X4"	8.000	EA
6060207	1.0"SCHEDULE 40 PVC CONDUIT	40.000	LF
6060350	NO.14CU.WIRE,1CONDUCT,IMSA-20-1	650.000	LF
6060495	SAWCUT FOR LOOP DETECTOR	160.000	LF

Special Construction Notes:

CGSWLT CGSWRT.

FromRoute: S 40-27	EMP: 0.54	ToRoute: 320' W OF S-27	Miles: 0.06
BMP: 0.48	WidenLeft: 0	WidenRight: 0	FinalWidth: 40
OrigWidth: 40	CcmmDrwy: 0	ResDrwy: 0	PQI: 3.00
Intersections: 0			

Surface	Inter	Drwvys	Strength	Level	Widen
Rate: ---	---	---	---	---	---
Type: 4011004	---	---	---	---	---
Qty: 7.744	---	---	---	---	---
Rate: 200	---	---	---	---	---
Type: 4030320	---	---	---	---	---
Qty: 140.800	---	---	---	---	---

Item #	Item Description	Quantity	Unit
1031000	MOBILIZATION	1.000	LS
1071000	TRAFFIC CONTROL	1.000	LS
3069900	MAINTENANCE STONE	0.664	TON
4011004	LIQUID ASPHALT BINDER PG64-22	7.744	TON
4012060	F.DEF.ASPH.PAV.PATCH-6" UNIF.	66.400	SY
4013990	MILL.EXIST.ASPH.PVMT.-VARIABLE	1,408.900	SY
4030320	H/M ASPH.SURF.CR. TYPE B	140.800	TON
6020005	PERM.CONST.SIGNS(GRND.MNTD)	24.000	SF
6040025	24"WH.SLD.LNE-STOP/DIA-F.D.PNT	30.000	LF
6040045	RAILROAD CROSS.SYMBOLS-F.D.PNT	2.000	EA
6040110	4"YEL.SLD.LNE-PVT EDGE-F.D.PNT	1,808.000	LF
6041025	24" WH SLDLINES THERMO-125 MIL.	30.000	LF
6041045	R.R.CROSS.SYMBOLS-THERMO- 125M	2.000	EA
6041074	4"YEL.SLD.LNES.- THERMO. 90MIL	904.000	LF
6051100	PERM.YEL.PAV.MARK BI-DIR 4"X4"	8.000	EA
6060207	1.0"SCHEDULE 40 PVC CONDUIT	50.000	LF
6060350	NO.14CU.WIRE,1CONDUCT,IMSA-20-1	650.000	LF
6060495	SAWCUT FOR LOOP DETECTOR	160.000	LF

Special Construction Notes:

REMOVE AND REPLACE.

CGLT CGRT.

VARIABLE MILL BY CURB AND GUTTER AND MEDIAN WITH CONCRETE CROSSOVER.

BUTT JOINT AT RAILROAD TRACKS.

FromRoute: 320' W OF S-27	EMP: 0.59	ToRoute: 584' W OF S-27	Miles: 0.05
BMP: 0.54	WidenLeft: 0	WidenRight: 0	FinalWidth: 34
OrigWidth: 34			

Intersections: 1

CommDrwy: 0

ResDrwy: 0

PQI: 3.00

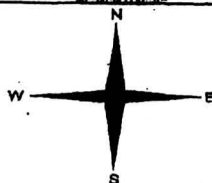
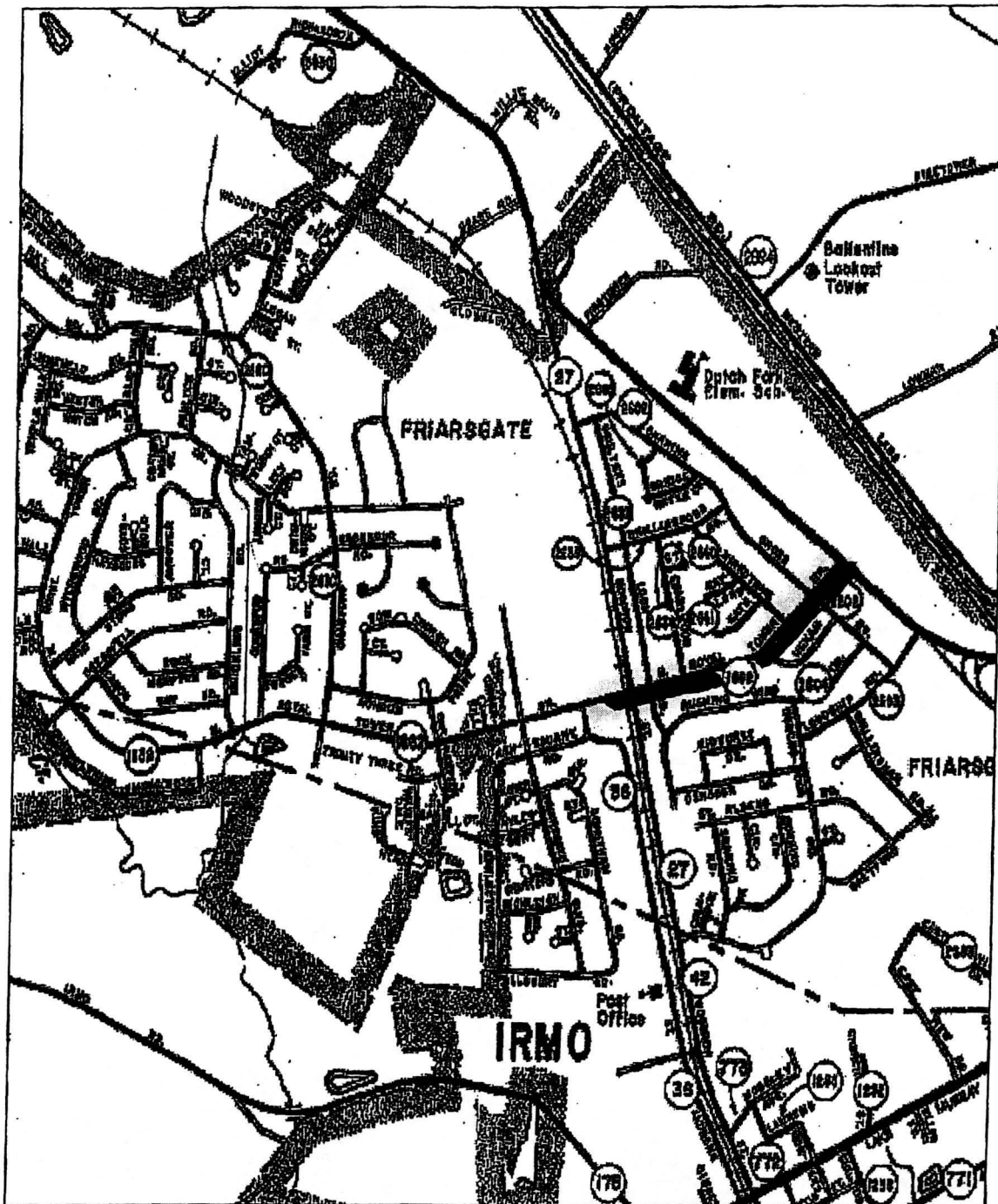
Surface	Inter	Drvwys	Strength	Level	Widen
Rate: ---	---	---	---	---	---
Type: 4011004	4011004	---	---	---	---
Qty: 5.485	0.481	---	---	---	---
Rate: 200	175	---	---	---	---
Type: 4030320	4030320	---	---	---	---
Qty: 99.733	8.750	---	---	---	---

Item #	Item Description	Quantity	Unit
1031000	MOBILIZATION	1.000	LS
1071000	TRAFFIC CONTROL	1.000	LS
3069900	MAINTENANCE STONE	0.600	TON
4011004	LIQUID ASPHALT BINDER PG64-22	5.966	TON
4012060	F.DEP.ASPH.PAV.PATCH-6" UNIF.	60.000	SY
4013990	MILL.EXIST.ASPH.PVMT.-VARIABLE	631.000	SY
4030320	H/M ASPH.SURF.CR. TYPE B	108.483	TON
6020005	PERM.CONST.SIGNS (GRND.MNTD)	48.000	SF
6040010	4"WH.SLD.LINE-PVT.EDGE-F.D.PNT	1,056.000	LF
6040025	24"WH.SLD.LNE-STOP/DIA-F.D.PNT	64.000	LF
6040110	4"YEL.SLD.LNE-PVT.EDGE-F.D.PNT	2,720.000	LF
6041010	4" WH SLD LNE PVT EL TH-90 ML	528.000	LF
6041025	24" WH SLDLNS THERMO-125 MIL.	32.000	LF
6041074	4"YEL.SLD.LNES.- THERMO. 90MIL	1,360.000	LF
6051100	PERM.YEL.PAV.MARK BI-DIR 4"X4"	9.000	EA

Special Construction Notes:

CGLT CGRT.

VARIABLE MILL BY CURB AND GUTTER.



County:	RICHLAND
File #:	40. 131-A
Road Number:	S 40-1862
Road Name:	ROYAL TOWER RD.
Length:	0.54 MILES

FORM 4-7-E1

South Carolina Department of Transportation
Individual Section Summary

Date: 05/15/2007

Road: S-1862	Road Name: ROYAL TOWER RD.	File No.: 40.131-A
County: Richland	ADT: 11900	Total Miles: 0.70
Submit Indicator: NS	Export Ind: NE	

FromRoute: 584' W OF S 40-27	ToRoute: LEXINGTON COUNTY LINE
BMP: 0.59	Miles: 0.70
OrigWidth: 37	FinalWidth: 37
Intersections: 0	PQI: 3.00

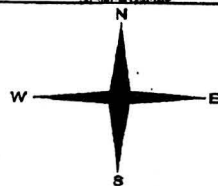
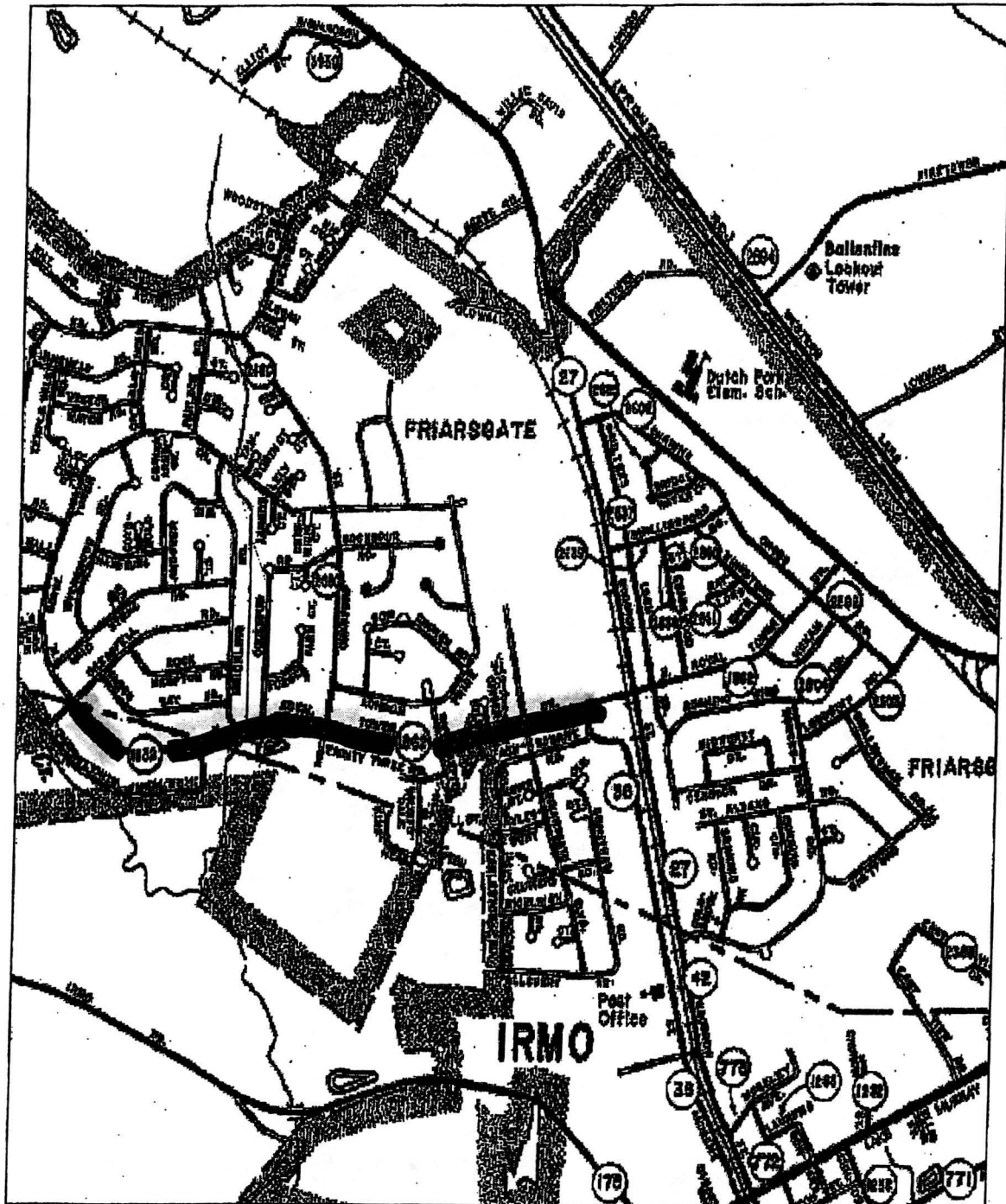
Surface	Inter	Drvwys	Strength	Level	Widen
Rate: ---	---	---	---	---	---
Type: ---	---	---	---	4011004	---
Qty: ---	---	---	---	3.600	---
Rate: ---	---	---	---	---	---
Type: ---	---	---	---	4030340	---
Qty: ---	---	---	---	60.000	---

Item #	Item Description	Quantity	Unit
1031000	MOBILIZATION	1.000	LS
1071000	TRAFFIC CONTROL	1.000	LS
3069900	MAINTENANCE STONE	8.400	TON
4011004	LIQUID ASPHALT BINDER PG64-22	3.600	TON
4012060	F.DEF.ASPH.PAV.PATCH-6" UNIF.	840.000	SY
4030340	H/M ASPH.SURF.CR. TYPE C	60.000	TON
6020005	PERM.CONST.SIGNS (GRND.MNTD)	168.000	SF

Special Construction Notes:

FULL DEPTH PATCH ROADWAY.

LEVELING IS TO BE USED TO LEVEL BETWEEN FULL DEPTH PATCHES AND SIGNIFICANTLY ROUGH AREAS.



County:	RICHLAND
File #:	40. 131-A
Road Number:	S 40-1862
Road Name:	ROYAL TOWER RD.
Length:	0.70 MILES

SCDOT Commission Agenda Transmittal Form

For Commission Meeting of: September 20, 2007

✓ **RATIFICATION**
 APPROVAL
 CERTIFICATION
 FOR INFORMATION ONLY
 CUFF ITEM FOR APPROVAL

DETAILED DESCRIPTION:

The attached report includes detailed information regarding work requests received by SCDOT during the period from August 1 - August 31, 2007. The included requests meet the categories as described in SC Code of Laws Section 57-1-370 (N). The requests are separated into four categories and sorted by congressional district. The four categories are: (1) Items recommended for approval based on approved objective and quantifiable factors; (2) Items recommended for approval based on factors other than approved objective and quantifiable factors; (3) Items not recommended for approval; and (4) Pending items. Also included are requests that were previously in pending status and now have a recommendation.

Recommended By:

James J. Fiedler
Signature & Title

9/12/07
Date

Division Director Approval:

Tom Rhy
Signature

9/12/07
Date

Secretary Approval:


HB Whitehouse

9/12/07
Date

Commission Report

September 11, 2007

I have reviewed the attached report and certify that it is a compilation of the individual reports certified by the districts.



James J. Feda, Jr.
Director of Maintenance

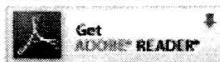
Guide to the 370(N) and 460 Requests



South Carolina Department of Transportation

The enclosed CD includes additional information for both the 370 (N) and 460 requests. Previous requests that have changed from "Pending" status to a recommendation are included on the CD in last month's submittals.

The "Request for Commission" file is in Adobe PDF format. Adobe Acrobat Reader 6.0 or higher is required to browse the file. It is a standard application that should be installed on your PC. If not installed, it is available at no cost; you can download it from <http://www.adobe.com/products/acrobat/readstep.html>.



You can use the "Find" command in Acrobat Reader to find a complete word, part of a word, or a phrase in the.

To find a word using the Find in Acrobat:

1. Click Edit, then Find (or press the Ctrl key and F at the same time).
2. Enter the text to find in the text box (i.e. Work Request Number 293314 or a road name or person).
3. Click "Find" (or press Enter Key). Acrobat Reader finds the first occurrence of the word. To find again, select the Find Next button. To find previous, click Find Previous button.
4. To print the page, click File, Print, then select Current Page and click OK.

For assistance, please call the IT Services Help Desk at (803) 737-1670 or 1-800-890-1373.

Commission 370 (N) Summary Report

9/11/2007

Approved				
Congressional District	Construction	Curb Cuts	New Signals	Resurfacing
1		16	1	
2		13	1	
3		13		
4		5	1	
5		20	3	
6	1	11		
Not Approved				
Congressional District	Construction	Curb Cuts	New Signals	Resurfacing
1		2	3	1
2		1	1	
3			2	5
4			1	1
5		2		3
6		1		
Received and in Pending Status				
Congressional District	Construction	Curb Cuts	New Signals	Resurfacing
1	1	3	5	6
2		4	17	4
3	1	7	6	
4	1	4	2	
5	1	4	5	4
6	5	7	9	16

Commission 370 (N) Report

9/11/2007

Commission 370 (N) Items recommended for approval based on approved objective and quantifiable factors

Req.#	Cong Dist	County	Request Type	Requestor	Reported Date	Type	Route	Road Name	Meets Criteria
299168	1	GEORGETOWN	CURB CUTS	DANNY IDOL	01-Aug-2007	US	17	SOUTH FRASER ST.	Y
299225	1	GEORGETOWN	CURB CUTS	TDS DEVELOPMENT	02-Aug-2007	US	17	US-17 MURRELLS INLET	Y
299805	1	HORRY	CURB CUTS	5 STAR HOMES	06-Aug-2007	SC	9	SC9	Y
299820	1	HORRY	CURB CUTS	DANNY CAUSEY	06-Aug-2007	SC	90	HWY 90 2640	Y
299982	1	HORRY	CURB CUTS	5 STAR HOMES	01-Aug-2007	SC	9	SC9	Y
300893	1	GEORGETOWN	CURB CUTS	STEVE CLARK	09-Aug-2007	US	17	0	Y
301217	1	HORRY	CURB CUTS	WAL MART STORES EAST	01-Aug-2007	US	501	HWY 501	Y
302612	1	CHARLESTON	CURB CUTS	MURRAY SAND CO, HENRY	20-Aug-2007	SC	61	ASHLEY RIVER ROAD	Y
302829	1	CHARLESTON	CURB CUTS	F. STEVEN JOHNSON	21-Aug-2007	US	17	SAVANNAH HWY	Y
303270	1	HORRY	CURB CUTS	WEAVER ENGINEERING	22-Aug-2007	SC	905	HWY 905 2680	Y
303899	1	CHARLESTON	CURB CUTS	BEN QUINCY	27-Aug-2007	US	17	SAVANNAH HWY	Y
304295	1	CHARLESTON	CURB CUTS	CHARLES R. THOMPSON	21-Aug-2007	US	17	US-17 NORTH	Y
304752	1	HORRY	CURB CUTS	TOMLINSON SALES CO.	29-Aug-2007	US	17	HWY 17 BUS 2680	Y
304797	1	CHARLESTON	CURB CUTS	LEE B. NABORS	29-Aug-2007	US	17	SAVANNAH HWY	Y
304960	1	HORRY	CURB CUTS	ROBERT RABON	30-Aug-2007	SC	319	HWY 319 2650	Y
299155	1	GEORGETOWN	NEW SIGNALS	THE ENCLAVE AT PAWLEY	01-Aug-2007	US	17	OCEAN HIGHWAY	Y

Commission 370 (N) Items not recommended for approval

Req.#	Cong Dist	County	Request Type	Requestor	Reported Date	Type	Route	Road Name	Meets Objective	Justification
298801	1	HORRY	RESURFACE	DANNY PLAYER	01-Aug-2007	S	926	ENTERPRISE RD 2670	N	ROAD NEEDS TO BE STRENGTHENED WITH BINDER TO SUPPORT THE HEAVY TRUCK TRAFFIC OF THIS ROAD BECAUSE OF BUILDING AND DIRT PITS. FUNDING NOT AVAILABLE FOR RESURFACING.
299161	1	GEORGETOWN	CURB CUTS	Not Available	01-Aug-2007	US	17	OCEAN HIGHWAY	N	Not Available
304395	1	HORRY	CURB CUTS	GEORGE MOSES	28-Aug-2007	SC	9	SC9	N	SURFRIDER BOULEVARD IS TOO CLOSE TO THE SIGNAL AT COLONIAL CHARTERS TO INSTALL A MEDIAN CROSSOVER. THEY HAVE ACCESS TO THE SIGNAL AT COLONIAL CHARTERS. ALSO, A MEDIAN CROSSOVER WOULD BE IN THE AREA WHERE WE ARE DROPPING A LANE FOR NORTHBOUND SC-9.
299827	1	HORRY	NEW SIGNALS	TRACY EDGE	06-Aug-2007	SC	90	HWY 90 2680	N	STUDY PERFORMED; VOLUMES ARE CLOSE BUT GEOMETRY WOULD NEED TO BE REVISED TO INCLUDE A LEFT TURN LANE ON SC-90 AND IMPROVEMENTS ON S-1347. SEE MEMO AND LETTER DATED 8-6-07.
303077	1	DORCHESTER	NEW SIGNALS	ELAINE GROSS	21-Aug-2007	SC	642	DORCHESTER ROAD	N	A SIGNAL HAS NOT BEEN APPROVED AT THIS TIME. WE ARE WAITING ON DEVELOPERS TO SUBMIT SIGNAL STUDY FOR SCDOT REVIEW. HAVE PROVIDED WRITTEN RESPONSE TO REQUESTER.
304616	1	BERKELEY	NEW SIGNALS	MARC HEHN	07-Aug-2007	US	17	LIVE OAK DRIVE	N	TRAFFIC STUDY INDICATED SIGNAL WAS NOT JUSTIFIED.

Commission 370 (N) Report

9/11/2007

Commission 370 (N) Items received and are in a pending status

Req.#	Cong Dist	County	Request Type	Requestor	Reported Date	Type	Route	Road Name	Meets Objective	Status
299079	1	BERKELEY	RESURFACE	MARY MCSWAIN	01-Aug-2007	S	16	COOPER STORE ROAD	N	UNDER INVESTIGATION
301072	1	CHARLESTON	RESURFACE	CITIZEN	10-Aug-2007	S	342	FREEMAN STREET	N	UNDER INVESTIGATION
302351	1	GEORGETOWN	RESURFACE	COMMISSIONER JOE YOUN	17-Aug-2007	S	62	WACHESAW ROAD	N	UNDER INVESTIGATION
303274	1	BERKELEY	RESURFACE	WILLIAM HAGAN	22-Aug-2007	S	1505	TRENHOLN DRIVE	N	UNDER INVESTIGATION
303278	1	BERKELEY	RESURFACE	BILL CORGYEA	22-Aug-2007	S	16	COOPER STORE ROAD	N	UNDER INVESTIGATION
303819	1	BERKELEY	RESURFACE	GEORGE CLOSSON	24-Aug-2007	S	473	MARY SCOTT DRIVE	N	UNDER INVESTIGATION
300497	1	CHARLESTON	CONSTRUCTION	DELORIS FLUDD	08-Aug-2007	US	17	US 17	N	UNDER INVESTIGATION
300997	1	BERKELEY	CURB CUTS	JAMES P. GLADDEN	09-Aug-2007	US	176	STATE ROAD	N	UNDER INVESTIGATION
303030	1	BERKELEY	CURB CUTS	MARK SMITH	21-Aug-2007	US	176	US-176	N	UNDER INVESTIGATION
303477	1	GEORGETOWN	CURB CUTS	PERU PLANTATION, LLC	23-Aug-2007	US	701	NORTH FRAISER ST.	N	UNDER INVESTIGATION
304444	1	CHARLESTON	CURB CUTS	JOHN L. GOFF	28-Aug-2007	US	78	0	N	UNDER INVESTIGATION
299579	1	GEORGETOWN	NEW SIGNALS	REP. VIDA MILLER	03-Aug-2007	US	17	US-17 MURRELLS INLET	N	UNDER INVESTIGATION
302387	1	GEORGETOWN	NEW SIGNALS	COMMISSIONER JOE YOUN	17-Aug-2007	US	17	OCEAN HIGHWAY	N	UNDER INVESTIGATION
302934	1	HORRY	NEW SIGNALS	BILL GRAHAM	21-Aug-2007	S	1121	SINGELTON RIDGE RD 2640	N	UNDER INVESTIGATION
303129	1	CHARLESTON	NEW SIGNALS	SENATOR ROBERT FORD	22-Aug-2007	SC	171	FOLLY	N	UNDER INVESTIGATION
303257	1	GEORGETOWN	NEW SIGNALS	REP. VIDA MILLER	02-Aug-2007	US	17	US-17 BYPASS	N	UNDER INVESTIGATION

Commission 370 (N) Items recommended for approval based on approved objective and quantifiable factors

Req.#	Cong Dist	County	Request Type	Requestor	Reported Date	Type	Route	Road Name	Meets Criteria	
299027	2	HAMPTON	CURB CUTS	HOPE BRYANT	01-Aug-2007	SC	63	WALTERBORO ROAD	Y	
299200	2	JASPER	CURB CUTS	RANDY MASON	02-Aug-2007	SC	652	CALF PEN BAY ROAD	Y	
299864	2	BEAUFORT	CURB CUTS	SCOTT CHAPMAN	06-Aug-2007	SC	802	SAMS PT ROAD	Y	
299865	2	BEAUFORT	CURB CUTS	SCOTT CHAPMAN	06-Aug-2007	SC	802	SAMS PT ROAD	Y	
299943	2	LEXINGTON	CURB CUTS	TOMMIE BURRIS	06-Aug-2007	US	378	SUNSET BLVD	Y	
300433	2	RICHLAND	CURB CUTS	RICHARD JACKSON	08-Aug-2007	SC	48	BLUFF RD	Y	
301441	2	LEXINGTON	CURB CUTS	DWIGHT CORLEY	13-Aug-2007	US	378	SUNSET BLVD	Y	
302500	2	ORANGEBURG	CURB CUTS	JERRY WILLIAMS	17-Aug-2007	SC	3	CAPITAL WAY	Y	
302725	2	LEXINGTON	CURB CUTS	ROB SHIRLEY	20-Aug-2007	US	1	AUGUSTA RD.	Y	
303061	2	BEAUFORT	CURB CUTS	LOUIS N. BROWN	21-Aug-2007	SC	46	MAY RIVER ROAD	Y	
303064	2	BEAUFORT	CURB CUTS	LOUIS N. BROWN	21-Aug-2007	SC	46	MAY RIVER ROAD	Y	
303503	2	LEXINGTON	CURB CUTS	COLLINS HARTZOG	23-Aug-2007	SC	302	EDMUND HWY.	Y	
304084	2	JASPER	CURB CUTS	DENNIS REILLEY	27-Aug-2007	SC	462	COOSAW SCENIC DRIVE	Y	
299937	2	RICHLAND	NEW SIGNALS	MARK NOLT	06-Aug-2007	US	176	BROAD RIVER RD	Y	

Commission 370 (N) Items not recommended for approval

Req.#	Cong Dist	County	Request Type	Requestor	Reported Date	Type	Route	Road Name	Meets Objective	Justification
303850	2	LEXINGTON	CURB CUTS	DENNIS SIMS	24-Aug-2007	US	21	CHARLESTON HWY	Y	CONTACTED MR SIMMS BY PHONE AND HE STATED TO RL CRIDER THAT HE NO LONGER WANTS DRIVE INSTALLED. HE IS GOING TO USE EXISTING DRIVE TO FAMILY COMPLEX OF HOMES.
303320	2	HAMPTON	NEW SIGNALS	MARCIA WOOD	23-Aug-2007	US	278	CAROLINA AVENUE	N	DTE REVIEWED IN PAST. NOT POSSIBLE AT THIS TIME.

Commission 370 (N) Report

9/11/2007

Commission 370 (N) Items received and are in a pending status

Req. #	Cong Dist	County	Request Type	Requestor	Reported Date	Type	Route	Road Name	Meets Objective	Status
298939	2	JASPER	RESURFACE	RUFAS LAMB	01-Aug-2007	S	54	S27-54	N	UNDER INVESTIGATION
299716	2	JASPER	RESURFACE	MR. MARTIN STEVENS	03-Aug-2007	S	186	S27-186	N	UNDER INVESTIGATION
300124	2	LEXINGTON	RESURFACE	WANDA SMITH	07-Aug-2007	S	756	LOWN DR.	N	UNDER INVESTIGATION
304825	2	LEXINGTON	RESURFACE	MARY MOSES	29-Aug-2007	S	1797	SUPER DRIVE	N	UNDER INVESTIGATION
301065	2	JASPER	CURB CUTS	JOHN ANTUNES	10-Aug-2007	SC	170	LIMEHOUSE ROAD	N	UNDER INVESTIGATION
301402	2	BEAUFORT	CURB CUTS	CHRIS BRUNSON	13-Aug-2007	US	21	BOUNDARY STREET	N	UNDER INVESTIGATION
301610	2	BEAUFORT	CURB CUTS	MICHAEL TUCKER	13-Aug-2007	US	278	FORDING ISLAND ROAD	N	UNDER INVESTIGATION
304670	2	AIKEN	CURB CUTS	KELVIN JOHNSON	29-Aug-2007	US	278	WILLISTON ROAD	N	UNDER INVESTIGATION
299486	2	LEXINGTON	NEW SIGNALS	BILL BARRIER	02-Aug-2007	SC	302	EDMUND HWY.	N	UNDER INVESTIGATION
300806	2	LEXINGTON	NEW SIGNALS	MS CAROLYN RICKABAUGH	09-Aug-2007	S	70	OLD TWO NOTCH	N	UNDER INVESTIGATION
302404	2	LEXINGTON	NEW SIGNALS	LINDA MEEK	14-Aug-2007	S	34	PLATT SPRINGS ROAD	N	UNDER INVESTIGATION
302898	2	LEXINGTON	NEW SIGNALS	LINDA MEEK	21-Aug-2007	S	34	PLATT SPRINGS ROAD	N	UNDER INVESTIGATION
303161	2	LEXINGTON	NEW SIGNALS	TAMMY JOHNSON	22-Aug-2007	S	34	PLATT SPRINGS ROAD	N	UNDER INVESTIGATION
303258	2	RICHLAND	NEW SIGNALS	MS GENE MOORE	22-Aug-2007	US	76	GARNERS FERRY	N	UNDER INVESTIGATION
303365	2	LEXINGTON	NEW SIGNALS	KELLY MILLS	22-Aug-2007	S	34	PLATT SPRINGS ROAD	N	UNDER INVESTIGATION
303369	2	LEXINGTON	NEW SIGNALS	MS. KELLY MILLS	22-Aug-2007	S	34	PLATT SPRINGS ROAD	N	UNDER INVESTIGATION
303382	2	LEXINGTON	NEW SIGNALS	BOBBI BOUKNIGHT	23-Aug-2007	S	34	PLATT SPRINGS ROAD	N	UNDER INVESTIGATION
303512	2	LEXINGTON	NEW SIGNALS	BARBARA MARTIN	23-Aug-2007	S	34	PLATT SPRINGS ROAD	N	UNDER INVESTIGATION
304354	2	LEXINGTON	NEW SIGNALS	JOHN M. "JAKE" KNOTTS	27-Aug-2007	S	34	PLATT SPRINGS ROAD	N	UNDER INVESTIGATION
304621	2	LEXINGTON	NEW SIGNALS	RALPH QUATTLEBAUM	29-Aug-2007	US	1	AUGUSTA RD.	N	UNDER INVESTIGATION
304730	2	LEXINGTON	NEW SIGNALS	MS. KORENE SMITH	29-Aug-2007	S	34	PLATT SPRINGS ROAD	N	UNDER INVESTIGATION
304738	2	LEXINGTON	NEW SIGNALS	FRED MCGARY	29-Aug-2007	S	168	EMANUAL CHURCH ROAD	N	UNDER INVESTIGATION
304762	2	BEAUFORT	NEW SIGNALS	DONNA SHERRILL-DALY	20-Aug-2007	SC	170	0	N	UNDER INVESTIGATION
305457	2	RICHLAND	NEW SIGNALS	RICHLAND COUNTY EMERG	29-Aug-2007	S	83	HARDSCRABBLE ROAD	0	UNDER INVESTIGATION
305785	2	LEXINGTON	NEW SIGNALS	ED ELBRECHT	31-Aug-2007	US	378	SUNSET BLVD.	0	UNDER INVESTIGATION

Commission 370 (N) Items recommended for approval based on approved objective and quantifiable factors

Req. #	Cong Dist	County	Request Type	Requestor	Reported Date	Type	Route	Road Name	Meets Criteria
299249	3	ANDERSON	CURB CUTS	AZATULLAH AHMAD	02-Aug-2007	US	29	US 29 HIGHWAY	Y
299254	3	ANDERSON	CURB CUTS	JOHN D MOORE HOUSING	02-Aug-2007	US	29	US-29	Y
299255	3	ANDERSON	CURB CUTS	PROPERTIES FIRST LLC	02-Aug-2007	US	76	US 76	Y
299260	3	ANDERSON	CURB CUTS	CRAWFORD LAKE LLC	02-Aug-2007	SC	8	EASLEY HIGHWAY	Y
299589	3	LAURENS	CURB CUTS	DAN DEASON	03-Aug-2007	SC	49	SOUTH CAROLINA HIGHWAY 49	Y
301043	3	EDGEFIELD	CURB CUTS	ALLEN WILLIAMS	10-Aug-2007	SC	283	PLUM BRANCH ROAD	Y
301108	3	ANDERSON	CURB CUTS	MATHIAS RICHARDSON	02-Aug-2007	US	178	US 178	Y
301232	3	ANDERSON	CURB CUTS	JOE DOBBINS	13-Aug-2007	SC	187	WILD HOG ROAD	Y
301244	3	LAURENS	CURB CUTS	WAL MART BUS TRUST	13-Aug-2007	SC	127	SOUTH CAROLINA HIGHWAY 127	Y
301373	3	LAURENS	CURB CUTS	WAL MART BUS TRUST	13-Aug-2007	US	76	US HIGHWAY 76	Y
301754	3	LAURENS	CURB CUTS	COUNTRY MANOR HOLDING	15-Aug-2007	SC	92	SOUTH CAROLINA HIGHWAY 92	Y
302900	3	GREENWOOD	CURB CUTS	JIMMIE RODGERS	21-Aug-2007	US	25	ROUTE 25	Y
304961	3	GREENWOOD	CURB CUTS	MICHAEL PIERCE	23-Aug-2007	SC	254	COKEBURY ROAD	Y

Commission 370 (N) Report

9/11/2007

Commission 370 (N) Items not recommended for approval										
Req.#	Cong Dist	County	Request Type	Requestor	Reported Date	Type	Route	Road Name	Meets Objective	Justification
298909	3	MCCORMICK	RESURFACE	GEORGE WOODSBY	01-Aug-2007	S	93	OLD AUGUSTA ROAD .SOUTH	N	THIS IS A DIRT ROAD. ROAD DOES NOT MEET STATE STANDARDS. RESPONSE LETTER TO FILE.
301062	3	SALUDA	RESURFACE	J. FRANK DANIEL, SR.	10-Aug-2007	S	107	PENN CREEK ROAD	N	RESPONSE LETTER TO REQUESTOR ON FILE. RECOMMENDATION TO RESURFACE WILL BE BASED ON NEW RANKING FORMULA ONCE ESTABLISHED.
301066	3	SALUDA	RESURFACE	J. FRANK DANIEL, SR.	10-Aug-2007	S	42	BONHAM ROAD	N	RESPONSE LETTER TO REQUESTOR ON FILE. RECOMMENDATION TO RESURFACE WILL BE BASED ON NEW RESURFACING RANKING FORMULA ONCE ESTABLISHED
301073	3	LAURENS	RESURFACE	JAMES RIDINGS	10-Aug-2007	S	353	OWENS DRIVE	N	DO NOT RECOMMEND RESURFACING AT THIS TIME. RESPONSE LETTER TO REQUESTOR IN FILE.
302014	3	ANDERSON	RESURFACE	JOHNNY BOLDEN	15-Aug-2007	S	728	CRESCENT DRIVE	Y	SEVERAL POTHOLES, ALLIGATOR CRACKS , AND UNEVEN PAVEMENT FOUND ON ROADWAY. ROAD WILL BE REVIEWED RESURFACED WHEN FUNDS BECOME AVAILABLE
300714	3	ANDERSON	NEW SIGNALS	CHAIRMAN DAN COOPER	07-Aug-2007	US	76 0		N	SIGNAL CANNOT BE INSTALLED DUE TO TURN RESTRICTIONS AND LANE CONFIGURATION OF DRIVE. LETTER HAS BEEN SENT TO CHAIRMAN COOPER BY ERIC DILLON.
305064	3	GREENWOOD	NEW SIGNALS	JENNY SUE HASTINGS	30-Aug-2007	US	178	ROUTE 178	N	REVIEWED AND CALLED MS. HASTINGS BACK. TOLD HER SIGNAL NOT WARRANTED. TOLD HER INTERSECTION WARNING SIGNS WILL BE SUPPLEMENTED WITH 45-MPH PLATES. SKEW OF SCOTTS FERRY ROAD APPROACHES DISCUSSED AND TOLD HER TO BE SURE AND LEAN-UP SLIGHTLY THEN SIGHT DISTANCES ARE EXCELLENT. WILL ADD INTERSECTION TO PROJECTS LIST FOR POTENTIAL PROJECT TO ELIMINATE THE SKEW
Commission 370 (N) Items received and are in a pending status										
Req.#	Cong Dist	County	Request Type	Requestor	Reported Date	Type	Route	Road Name	Meets Objective	Status
303297	3	ANDERSON	CONSTRUCTION	MS. JOYCE HIOTT	22-Aug-2007	S	718	BROWN ROAD	N	UNDER INVESTIGATION
299055	3	AIKEN	CURB CUTS	KEVIN FREELAND	01-Aug-2007	SC	302	SILVER BLUFF RD	N	UNDER INVESTIGATION
299695	3	ANDERSON	CURB CUTS	KRYSTAL LAVOIE	03-Aug-2007	SC	187	HWY 187	Y	UNDER INVESTIGATION
300651	3	PICKENS	CURB CUTS	RICHARD PHIPPS	08-Aug-2007	SC	183	FARRS BRIDGE ROAD	Y	UNDER INVESTIGATION
302517	3	PICKENS	CURB CUTS	PATRICK PATTERSON	20-Aug-2007	SC	8	GENTRY MEMORIAL HWY	Y	UNDER INVESTIGATION
304159	3	ABBEVILLE	CURB CUTS	MS. SHERRY HALL	27-Aug-2007	SC	823	MT.CARMEL HWY.	N	UNDER INVESTIGATION
304337	3	AIKEN	CURB CUTS	JIMMY PRESTON	28-Aug-2007	US	1	COLUMBIA HWY	N	UNDER INVESTIGATION
304343	3	PICKENS	CURB CUTS	ERIK HORTON	28-Aug-2007	SC	153	SC-153	Y	UNDER INVESTIGATION
300486	3	ANDERSON	NEW SIGNALS	SEN. BRYANT	08-Aug-2007	US	76	US 76	N	UNDER INVESTIGATION
301670	3	ANDERSON	NEW SIGNALS	OTIS M. SCOTT-COUNCIL	14-Aug-2007	SC	20	SC-20	N	UNDER INVESTIGATION
302099	3	ANDERSON	NEW SIGNALS	DAN BOWEN	16-Aug-2007	SC	24	SC-24	N	UNDER INVESTIGATION
303259	3	ANDERSON	NEW SIGNALS	DAN CAMBELLE	22-Aug-2007	SC	153	SC ROUTE 153	N	UNDER INVESTIGATION
304009	3	AIKEN	NEW SIGNALS	BENJAMIN COBB	27-Aug-2007	SC	230	MARTINTOWN RD	N	UNDER INVESTIGATION
305281	3	AIKEN	NEW SIGNALS	REP. J. ROLAND SMITH	22-Aug-2007	SC	125	ATOMIC RD	N	UNDER INVESTIGATION

Commission 370 (N) Report

9/11/2007

Commission 370 (N) Items recommended for approval based on approved objective and quantifiable factors

Req. #	Cong Dist	County	Request Type	Requestor	Reported Date	Type	Route	Road Name	Meets Criteria
302989	4	SPARTANBURG	CURB CUTS	HARLEY D. STEPHENS	01-Aug-2007	US	29	MAIN STREET @ SPTBG	Y
303034	4	SPARTANBURG	CURB CUTS	HARLEY D. STEPHENS	01-Aug-2007	US	29	MAIN STREET @ SPTBG	Y
303730	4	SPARTANBURG	CURB CUTS	TIMOTHY LAWRENCE	16-Aug-2007	US	29	GREENVILLE HWY.	Y
303864	4	SPARTANBURG	CURB CUTS	ERIC R NEASE	27-Aug-2007	SC	290	DUNCAN MOORE HWY @ MOORE	Y
304652	4	SPARTANBURG	CURB CUTS	TERESA NELSON	29-Aug-2007	SC	56	CROSS ANCHOR RD. @ ENOREE	Y
301687	4	SPARTANBURG	NEW SIGNALS	JAIME MACDONADO	09-Aug-2007	SC	101	NEW WOODRUFF ROAD @ GREER	Y

Commission 370 (N) Items not recommended for approval

Req. #	Cong Dist	County	Request Type	Requestor	Reported Date	Type	Route	Road Name	Meets Objective	Justification
303055	4	GREENVILLE	RESURFACE	HAROLD RHODES	21-Aug-2007	S	81	PENNSYLVANIA AVE.	Y	ROAD MEETS REQUIREMENTS FOR RESURFACING BUT DUE TO MONEY RESTRICTIONS IS NOT SCHEDULED TO BE RESURFACED AT THIS TIME. WILL BE RE-EVALUATED ON A YEARLY BASIS.
302352	4	GREENVILLE	NEW SIGNALS	CITIZEN	17-Aug-2007	S	55	FAIRVIEW RD	N	NO SIGNAL WARRANTED. STOP SIGN IS LOCATED ON THE LEFT SHOULDER, WORK ORDER BEING SENT TO INSTALL STOP SIGN ON RIGHT SIDE OF NEELY FERRY RD.

Commission 370 (N) Items received and are in a pending status

Req. #	Cong Dist	County	Request Type	Requestor	Reported Date	Type	Route	Road Name	Meets Objective	Status
303056	4	SPARTANBURG	CONSTRUCTION	TERRON HELMS	21-Aug-2007	SC	296	REIDVILLE ROAD @ MOORE, REIDVILLE &	Y	UNDER INVESTIGATION
302392	4	GREENVILLE	CURB CUTS	GIONS BANK	17-Aug-2007	US	25	AUGUSTA ST	N	UNDER INVESTIGATION
302634	4	SPARTANBURG	CURB CUTS	SPINX OIL COMPANY	01-Aug-2007	SC	296	REIDVILLE ROAD @ MOORE, REIDVILLE &	Y	UNDER INVESTIGATION
303621	4	SPARTANBURG	CURB CUTS	LEONARD GRIFFIN	03-Aug-2007	SC	11	HIGHWAY 11 @ CAMPOBELLO, CHESNEE	Y	UNDER INVESTIGATION
304864	4	UNION	CURB CUTS	WAL MART EAST LP.	30-Aug-2007	US	176	DUNCAN BYPASS	N	UNDER INVESTIGATION
303178	4	GREENVILLE	NEW SIGNALS	JACKLYNN BAGWELL	22-Aug-2007	SC	146	WOODRUFF RD	N	UNDER INVESTIGATION
305054	4	GREENVILLE	NEW SIGNALS	MS. PAT MCCLINTICK	30-Aug-2007	S	146	WOODRUFF	N	UNDER INVESTIGATION

Commission 370 (N) Items recommended for approval based on approved objective and quantifiable factors

Req. #	Cong Dist	County	Request Type	Requestor	Reported Date	Type	Route	Road Name	Meets Criteria
299270	5	MARLBORO	CURB CUTS	JAMES B. MAYNARD	02-Aug-2007	SC	34	0	Y
299468	5	CHESTERFIELD	CURB CUTS	MADELINE EVANS	02-Aug-2007	US	1	US-1	Y
299658	5	LANCASTER	CURB CUTS	LARRY SCHOTT	03-Aug-2007	SC	903	FLAT CREEK ROAD	Y
300351	5	CHEROKEE	CURB CUTS	RANDALL C. HORNE	07-Aug-2007	SC	11	FLOYD BAKER BLVD.	Y
300538	5	CHESTER	CURB CUTS	ANJIE CABANISS	08-Aug-2007	SC	97	SC-97	Y
300648	5	NEWBERRY	CURB CUTS	PRISCILLA SCHULER	08-Aug-2007	SC	56	SC 56	Y
300719	5	DARLINGTON	CURB CUTS	GEORGE WHITE	09-Aug-2007	US	401	DAVIS ST.	Y
301080	5	DARLINGTON	CURB CUTS	GREGORY M. ALEXANDER	10-Aug-2007	US	15	NORTH MAIN STREET	Y
301456	5	YORK	CURB CUTS	CLAY COVINGTON	13-Aug-2007	SC	324	0	Y
301556	5	LANCASTER	CURB CUTS	WELSH-PATEL	14-Aug-2007	US	521	CHARLOTTE HIGHWAY	Y
301563	5	CHESTER	CURB CUTS	TODD LOVE	14-Aug-2007	SC	97	SC-97	Y
302747	5	DARLINGTON	CURB CUTS	WILLIAM HEATHMAN	20-Aug-2007	SC	34	EAST E. LYDIA HWY	Y
302752	5	DARLINGTON	CURB CUTS	ALLEN W. CRAIG	20-Aug-2007	SC	34	EAST E. LYDIA HWY	Y
302765	5	DARLINGTON	CURB CUTS	DWARD BRIGHT	20-Aug-2007	SC	34	EAST E. LYDIA HWY	Y
302980	5	DILLON	CURB CUTS	TIMMY FAULK	20-Aug-2007	SC	9	SC RTE 9	Y
303063	5	DILLON	CURB CUTS	MAURICE CAMPBELL	17-Aug-2007	SC	9	SC RTE 9	Y
303674	5	CHESTER	CURB CUTS	CARRIE ACQUARO	24-Aug-2007	US	21	CATAWBA RIVER ROAD	Y
304830	5	KERSHAW	CURB CUTS	RAYMOND SELF	29-Aug-2007	SC	34	BISHOPVILLE HWY. (CAMDEN)	Y
305078	5	KERSHAW	CURB CUTS	GRADY ROSCOE	30-Aug-2007	SC	346	TIMROD ROAD	Y
305165	5	YORK	NEW SIGNALS	HERB KIRSH	28-Aug-2007	S	54	PARAHAM	Y
305321	5	YORK	NEW SIGNALS	TOM SMITH	31-Aug-2007	SC	55	SC 55	Y
305328	5	YORK	NEW SIGNALS	TOM SMITH	31-Aug-2007	SC	49	SC 49	Y

Commission 370 (N) Report

9/11/2007

Commission 370 (N) Items recommended for approval based on factors other than approved objective and quantifiable factors											
Req.#	Cong Dist	County	Request Type	Requestor	Reported Date	Type	Route	Road Name	Meets Criteria	Justification	
301408	5	CHEROKEE	CURB CUTS	BARRY KEMPER	13-Aug-2007	SC	110	BATTLEGROUND ROAD	N	DRIVE DOESN NOT MEET SPACING REQUIREMENTS BETWEEN EXISTING DRIVES. IT APPEARS THE EXISTING DRIVES ON ADJACENT PROPERTY ARE NOT IN USE. RECOMMEND APPROVAL, THIS WILL BE USED AS A PERSONAL RESIDENCE	
Commission 370 (N) Items not recommended for approval											
Req.#	Cong Dist	County	Request Type	Requestor	Reported Date	Type	Route	Road Name	Meets Objective	Justification	
301513	5	YORK	RESURFACE	ROBERT W. HAYES, JR	02-Aug-2007	S	82	CHAPPELL	N	LETTER TO SEN. HAYES DATED 8/13/07 ADVISING HIM THAT CURRENT WORK PLANNED TO BEGIN ON CHAPPELL WAS CEASED AND CHAPPELL ROAD WOULD BE EVALUATED USING THE NEW PRIORITY RATING SYSTEM APPROVED BY THE DEPARTMENT.	
301802	5	YORK	RESURFACE	ROBERT W. HAYES	06-Aug-2007	S	807	QUIET ACRES	N	LETTER MAILED TO SENATOR HAYES ON 8/15/07	
304858	5	DARLINGTON	RESURFACE	MS. JACKIE SMITH	30-Aug-2007	S	151	PHILADELPHIA STREET	N	IN NOVEMBER OF 2006 FROM US-401 TO S-16-152 THIS ROAD HAD FULL DEPTH CONTRACT COMPLETED ON THIS SECTION OF ROAD. THIS LADY LIVES ON THE OTHER END OFTHE ROAD. FUNDING NOT AVAILABLE AT THIS TIME. CONSIDER REPAIR WORK.	
303248	5	KERSHAW	CURB CUTS	TRAY WILKIE	22-Aug-2007	SC	346	TIMROD ROAD	N	TALKED TO MR. WILKIE ON 8-22-07 AT 245 PM. AND EXPRESSED TO HIM WE DON'T INSTALL DRIVEWAYS FOR A REALTY. WE ONLY INSTALL RESIDENTAL DRIVEWAYS AFTER THE HOUSE IS THERE AND SOLD. AFTER TALKING TO HIM WE HAVE ALREADY ISSUED A PERMIT FOE HIM TO DO THE WORK.	
303687	5	LANCASTER	CURB CUTS	CHAD CATLEDGE	24-Aug-2007	SC	9	MEETING STREET	N	DRIVES ARE LESS THAN 150 FT. FROM ADJACENT DRIVES. TOO MANY DRIVES FOR THIS 1 PARCEL. RADII ON DRIVES IS TOO TIGHT. EASTERN DRIVE MY HAVE SIGHT DISTRANCE PROBLEMS CREATED BY ADJACENT CONCRET WALL.	
Commission 370 (N) Items received and are in a pending status											
Req.#	Cong Dist	County	Request Type	Requestor	Reported Date	Type	Route	Road Name	Meets Objective	Status	
298928	5	SUMTER	RESURFACE	DIANE FLEMING	01-Aug-2007	S	1178	RIDGEHILL DR.	N	UNDER INVESTIGATION	
299220	5	YORK	RESURFACE	TERESA CODY	02-Aug-2007	S	1580	WINDSONG LANE	N	UNDER INVESTIGATION	
302391	5	LANCASTER	RESURFACE	MICHAEL HINSHAW	17-Aug-2007	S	157	POSSUM HOLLOW ROAD	N	UNDER INVESTIGATION	
304241	5	NEWBERRY	RESURFACE	MARK P. SHEALY	23-Aug-2007	SC	66	HWY 66	N	UNDER INVESTIGATION	
304662	5	NEWBERRY	CONSTRUCTION	FRANT BEATTY	28-Aug-2007	I	26	I-26	0	UNDER INVESTIGATION	
300366	5	SUMTER	CURB CUTS	HENRY KIRKLAND	08-Aug-2007	US	521	CAMDEN HWY.	N	UNDER INVESTIGATION	
300435	5	YORK	CURB CUTS	JAMES R. JEFFERSON	08-Aug-2007	SC	161	SC 161	N	UNDER INVESTIGATION	
303071	5	YORK	CURB CUTS	BRIGHT-MEYERS RH ACS.	21-Aug-2007	SC	161	SC 161	N	UNDER INVESTIGATION	
304795	5	KERSHAW	CURB CUTS	JIM ROSE	29-Aug-2007	SC	97	JOHN G. RICHARDS HWY.	N	UNDER INVESTIGATION	
299001	5	FAIRFIELD	NEW SIGNALS	MARSHA BONDS	01-Aug-2007	S	88	MOULTRIE ST	N	UNDER INVESTIGATION	
300702	5	CHEROKEE	NEW SIGNALS	SEN. PEELER	06-Aug-2007	SC	105	0	N	UNDER INVESTIGATION	
300713	5	CHEROKEE	NEW SIGNALS	SEN. HARVEY PEELER	06-Aug-2007	SC	18	0	N	UNDER INVESTIGATION	
304673	5	KERSHAW	NEW SIGNALS	BARBARA FROST	29-Aug-2007	US	1	JEFFERSON DAVIS HWY.	N	UNDER INVESTIGATION	
304818	5	SUMTER	NEW SIGNALS	JIMMY BYRD	29-Aug-2007	S	1428	NORTH PIKE EAST & WEST RD.	N	UNDER INVESTIGATION	

Commission 370 (N) Report

9/11/2007

Commission 370 (N) Items recommended for approval based on approved objective and quantifiable factors

Req.#	Cong Dist	County	Request Type	Requestor	Reported Date	Type	Route	Road Name	Meets Criteria
303364	6	CHARLESTON	CONSTRUCTION	DONALD KNUITSEN	23-Aug-2007	S	136	N. RHETT	Y
299046	6	FLORENCE	CURB CUTS	ELLIE GARNER	01-Aug-2007	SC	403	CALE YARBOROUGH HWY	Y
301831	6	ORANGEBURG	CURB CUTS	GAIL GRIFFIN	13-Aug-2007	SC	47	CLEVELAND STREET (HOLLY HILL)	Y
301942	6	BERKELEY	CURB CUTS	CLARICE SNIDER	13-Aug-2007	SC	45	FRENCH SANTEE ROAD	Y
302092	6	ORANGEBURG	CURB CUTS	MACK LINCOLN	13-Aug-2007	US	178	CHARLESTON HIGHWAY (HOLLY HILL)	Y
302112	6	ORANGEBURG	CURB CUTS	L C KISSAM	15-Aug-2007	US	21	MAGNOLIA AVE	Y
302408	6	COLLETON	CURB CUTS	CITY OF WALTERBORO	17-Aug-2007	SC	64	ROBERTSON BLVD.	Y
303456	6	DORCHESTER	CURB CUTS	CINDY JENNER, JENNER	21-Aug-2007	SC	61	BEECH HILL ROAD	Y
303742	6	ORANGEBURG	CURB CUTS	WILLIAM CARTER	24-Aug-2007	SC	210	VANCE ROAD (HOLLY HILL)	Y
304116	6	CALHOUN	CURB CUTS	SYLVIA SIKES	24-Aug-2007	US	176	OLD STATE ROAD	Y
305042	6	FLORENCE	CURB CUTS	RANDY H. COKER	23-Aug-2007	US	378	0	Y
305414	6	CLARENDON	CURB CUTS	HENRY CUBBAGE	29-Aug-2007	US	301	ALEX HARVIN HWY	Y

Commission 370 (N) Items not recommended for approval

Req.#	Cong Dist	County	Request Type	Requestor	Reported Date	Type	Route	Road Name	Meets Objective	Justification
299103	6	RICHLAND	CURB CUTS	ERIKA ANDREWS	01-Aug-2007	SC	16	BELTLINE BLVD	N	REVIEWED AUGUST 22, 2007. THIS DOES NOT MEET OUR OBJECTIVE, FOR THIS REQUEST IS FOR A SECOND DRIVEWAY.

Commission 370 (N) Items received and are in a pending status

Req.#	Cong Dist	County	Request Type	Requestor	Reported Date	Type	Route	Road Name	Meets Objective	Status
298880	6	SUMTER	RESURFACE	REV. JOE & NEIGHBORS	01-Aug-2007	S	594	BORDEAUX ST.	N	UNDER INVESTIGATION
300574	6	BERKELEY	RESURFACE	JOANN LENTZ	07-Aug-2007	S	1068	SALEM DRIVE	N	UNDER INVESTIGATION
301723	6	SUMTER	RESURFACE	VIVIAN KING	14-Aug-2007	S	232	POINSETTE DR.	N	UNDER INVESTIGATION
302216	6	BERKELEY	RESURFACE	MARC HEHN	16-Aug-2007	SC	6	EAST E MAIN	N	UNDER INVESTIGATION
302276	6	BERKELEY	RESURFACE	MARCH HEHN	16-Aug-2007	S	83	BERKELEY DRIVE	N	UNDER INVESTIGATION
302278	6	BERKELEY	RESURFACE	MARC HEHN	16-Aug-2007	S	153	FAIRLAWN DR.	N	UNDER INVESTIGATION
302280	6	BERKELEY	RESURFACE	MARC HEHN	16-Aug-2007	S	761	PRESIDENT CIRCLE	N	UNDER INVESTIGATION
302281	6	BERKELEY	RESURFACE	MARC HEHN	16-Aug-2007	S	77	WALL ST.	N	UNDER INVESTIGATION
302282	6	BERKELEY	RESURFACE	MARC HEHN	16-Aug-2007	S	255	S08-255	N	UNDER INVESTIGATION
302288	6	BERKELEY	RESURFACE	MARC HEHN	16-Aug-2007	S	751	ELM STREET	N	UNDER INVESTIGATION
302293	6	BERKELEY	RESURFACE	MARC HEHN	16-Aug-2007	S	752	BIRCH STREET	N	UNDER INVESTIGATION
302296	6	BERKELEY	RESURFACE	MARC HEHN	16-Aug-2007	S	660	VANISH DRIVE	N	UNDER INVESTIGATION
302297	6	BERKELEY	RESURFACE	MARC HEHN	16-Aug-2007	S	979	RAVENELLE STREET	N	UNDER INVESTIGATION
302302	6	BERKELEY	RESURFACE	MARC HEHN	16-Aug-2007	S	432	CENTER STREET	N	UNDER INVESTIGATION
303108	6	CLARENDON	RESURFACE	REP. CATHY HARVIN	22-Aug-2007	S	400	0	N	UNDER INVESTIGATION
304708	6	SUMTER	RESURFACE	DAVID MINTO	29-Aug-2007	S	1304	CLEMATIS TR.	N	UNDER INVESTIGATION
299109	6	SUMTER	CONSTRUCTION	CLAUDE NEWMAN	01-Aug-2007	US	378	MYRTLE BEACH HWY.	N	UNDER INVESTIGATION
301085	6	RICHLAND	CONSTRUCTION	JIMMY C. BALES	09-Aug-2007	SC	768	SHOP ROAD EXT.	N	UNDER INVESTIGATION
301113	6	ORANGEBURG	CONSTRUCTION	TOWN OF SANTEE	10-Aug-2007	S	172	BONNER AVENUE (HOLLY HILL)	N	UNDER INVESTIGATION
301124	6	RICHLAND	CONSTRUCTION	JIMMY C. BALES	10-Aug-2007	SC	768	SHOP RD	N	UNDER INVESTIGATION
301570	6	RICHLAND	CONSTRUCTION	JIMMY BALES	09-Aug-2007	SC	262	LEESBURG ROAD	N	UNDER INVESTIGATION
299488	6	RICHLAND	CURB CUTS	DIBBLE MANNING	02-Aug-2007	US	76	GARNERS FERRY	N	UNDER INVESTIGATION
300522	6	BERKELEY	CURB CUTS	BO COCKFIELD	08-Aug-2007	SC	45	HWY. 45	N	UNDER INVESTIGATION
301540	6	RICHLAND	CURB CUTS	SARAH T COLEY	14-Aug-2007	SC	12	PERCIVAL ROAD	N	UNDER INVESTIGATION
301937	6	BERKELEY	CURB CUTS	JORDAN MCDANIEL	10-Aug-2007	US	52	US 52	N	UNDER INVESTIGATION
302356	6	RICHLAND	CURB CUTS	WILLIAM LAYTON	17-Aug-2007	US	76	GARNERS FERRY	N	UNDER INVESTIGATION
303328	6	RICHLAND	CURB CUTS	LCM, LLC	23-Aug-2007	US	76	GARNERS FERRY	N	UNDER INVESTIGATION
304411	6	RICHLAND	CURB CUTS	JEFFREY WATKINS	28-Aug-2007	US	21	WILSON BLVD	N	UNDER INVESTIGATION
299051	6	GEORGETOWN	NEW SIGNALS	GENE FOOTMAN	01-Aug-2007	US	17	SAINTS DELIGHT ROAD	N	UNDER INVESTIGATION
299650	6	BERKELEY	NEW SIGNALS	LISA A MASON	03-Aug-2007	S	16	JEDBERG ROAD	N	UNDER INVESTIGATION
301130	6	BERKELEY	NEW SIGNALS	JOANN SHUMPERT	10-Aug-2007	US	17	US 17-A	N	UNDER INVESTIGATION
301619	6	FLORENCE	NEW SIGNALS	WILLIAM HOGE	14-Aug-2007	S	29	CASHUA DRIVE	N	UNDER INVESTIGATION
302308	6	BERKELEY	NEW SIGNALS	MARYLYN DUBAY	17-Aug-2007	S	29	REDBANK RD	N	UNDER INVESTIGATION
303916	6	FLORENCE	NEW SIGNALS	MORRIS ANDERSON	23-Aug-2007	S	29	CASHUA DRIVE	N	UNDER INVESTIGATION
304233	6	SUMTER	NEW SIGNALS	KIM POSEY	27-Aug-2007	SC	120	PINEWOOD RD.	N	UNDER INVESTIGATION
305092	6	RICHLAND	NEW SIGNALS	SHARON KIMPSON	30-Aug-2007	S	1036	PARKLANE ROAD	N	UNDER INVESTIGATION
305262	6	RICHLAND	NEW SIGNALS	MR. LEROY BOLTON	31-Aug-2007	S	1568	BLAIR ST	N	UNDER INVESTIGATION

Commission 370 (N) Completed July Pending Items

9/12/2007

Commission 370 (N) Items recommended for approval based on approved objective and quantifiable factors

Request #	Congressional District	County	Request Type	Requestor	Reported Date	Type	Route	Road Name	Meets Criteria
297723	1	BERKELEY	CONSTRUCTION	BARRY R. LINVILLE	07/29/07	S	110	HILL ST.	Y
298077	1	HORRY	CONSTRUCTION	JO O'KEEFE	07/30/07	SC	179		Y
297806	1	HORRY	CURB CUTS	GRAND STRAND ENGINEER	07/23/07	SC	707	HWY 707	Y
298773	1	HORRY	NEW SIGNALS	REIN MUNGO	07/16/07	S	953		Y
293033	2	LEXINGTON	CURB CUTS	WES LAWSON	07/05/07	US	21	CHARLESTON HWY.	Y
294693	2	AIKEN	CURB CUTS	WILLIE MAE SMITH	07/13/07	SC	302	WAGENER RD	Y
296967	2	AIKEN	CURB CUTS	CANTER BURY CROSSING	07/26/07	SC	302	PINE LOG RD	Y
297066	3	AIKEN	CONSTRUCTION	CITY OF NORTH AUGUSTA	07/26/07	S	120	BUENA VISTA AVE EAST	Y
295032	3	AIKEN	CURB CUTS	KELVIN FREELAND	07/16/07	SC	302	SILVER BLUFF RD	Y
296949	3	AIKEN	CURB CUTS	TIM SIMMONS/SEC FED B	07/26/07	US	1	AIKEN AUGUSTA HWY	Y
297308	3	AIKEN	CURB CUTS	MICHAEL ANDERSON	07/27/07	US	1	AIKEN AUGUSTA HWY	Y
298187	3	ANDERSON	CURB CUTS	MATHIAS RICHARDSON	06/27/07	US	178	LIBERTY HIGHWAY	Y
298240	3	ANDERSON	CURB CUTS		07/30/07	US	178	US 178	Y
298252	3	ANDERSON	CURB CUTS	MATHIAS RICHARDSON	07/30/07	US	178	LIBERTY HIGHWAY	Y
298311	3	AIKEN	CURB CUTS	CALVIN GLOVER	07/31/07	SC	191	JOHNSON HWY	Y
298256	4	GREENVILLE	CURB CUTS	MR. JACK BLACK	07/30/07	SC	146	WOODRUFF RD.	Y
294738	5	KERSHAW	CURB CUTS	MARK LUKE	07/13/07	SC	34	RIDGEWAY ROAD	Y
295563	5	CHESTERFIELD	CURB CUTS	CHRISTEL HORTON	07/18/07	SC	102	SC-102	Y
296025	5	FAIRFIELD	CURB CUTS	JACK MANESS	07/19/07	SC	34	SC-34 EAST- RIDGEWAY	Y
297847	5	CHESTERFIELD	CURB CUTS	W. S. HAMDEN	07/19/07	SC	9	SC-9	Y
298081	5	YORK	CURB CUTS	BETHEL PARTNERS, LLC	07/30/07	SC	161	SC 161	Y
298548	5	YORK	CURB CUTS	NASAR ALSABBAH	07/31/07	SC	160		Y
297577	5	MARLBORO	CURB CUTS	BILLY CULLEN	07/27/07	US	1		Y

Commission 370 (N) Items recommended for approval based on factors other than approved objective and quantifiable factors

Request #	Congressional District	County	Request Type	Requestor	Reported Date	Type	Route	Road Name	Meets Criteria	Justification
297838	3	ANDERSON	CURB CUTS	LEAVITTE	07/30/07	US	178	US 178	N	NEEDS ONE JOINT OF 15 INCH PIPE ADDED ON
298260	3	ANDERSON	CURB CUTS	NANCY BARKER	07/30/07	SC	88	SC-88	N	ADD 8 FT. 18 INCH PIPE.

Commission 370 (N) Completed July Pending Items

9/12/2007

Commission 370 (N) Items not recommended for approval

Request #	Congressional District	County	Request Type	Requestor	Reported Date	Type	Route	Road Name	Meets Criteria	Justification
298957	2	JASPER	RESURFACE	RUFAS LAMB	07/19/07	SC	336	TILLMAN ROAD	Y	HIGHEST RANKING WAS NUMBER 51 ON THE RESURFACING LIST. LIKELY TO BE SEVERAL YEARS OUT
297483	3	LAURENS	RESURFACE	JERRY PARRISH	07/27/07	S	825		N	ROAD WAS EVALUATED, WARRANTS CHIP SEAL BUT NOT HOT MIX. RESPONSE LETTER TO REQUESTOR IN FILE - LETTER DATED 8-16-07. PLACE ON CHIP SEAL LIST ACCORDING TO RANKING PRIORITY AND AS FUNDS ALLOW.
297500	3	OCONEE	RESURFACE	CHARLIE ROGERS	07/27/07	S	73		N	THIS ROAD IS IN FAIR CONDITION AND DOES NOT NEED RESURFACING AT THIS TIME. THE ADT IS ONLY 180 AND THE LENGTH IS 0.28 MILES. THIS ROAD TIES INTO A COUNTY ROAD THAT THE REQUESTOR HAS STATED HAS BEEN RESURFACED TWICE SINCE OUR SECTION WAS LAST RESURFACED. T
297538	3	OCONEE	RESURFACE	HAROLD LONG	06/29/07	S	305	KEOWEE ST	N	THIS IS A VERY NARROW STREET THAT IS USED MORE FOR PARKING THAN TRANSPORTATION. THERE IS NO SHOULDER AND IS 0.14 MILES LONG. THIS SECTION OF ROADWAY DOES NOT MEET ADT REQUIREMENTS FOR RESURFACING.
298251	3	GREENWOOD	RESURFACE	SANDRA WATSON	07/30/07	S	156		N	DO NOT RECOMMEND RESURFACING AT THIS TIME. COPY OF RESPONSE LETTER TO REQUESTOR IN FILE ALONG WITH ROAD DATA.
298254	3	GREENWOOD	RESURFACE	SANDRA WATSON	07/30/07	S	46	ROCK HOUSE ROAD	N	DO NOT RECOMMEND RESURFACING AT THIS TIME. COPY OF RESPONSE LETTER TO REQUESTOR IN FILE ALONG WITH ROAD DATA.
297213	4	GREENVILLE	RESURFACE	DONNA BRUCE	07/26/07	S	566	OLD STAGE RD	Y	ROAD TO BE EVALUATED FOR NEXT YEARS RESURFACING.
298257	4	GREENVILLE	RESURFACE	ANTHONY WILLIAMSON	07/16/07	S	417	S23417	N	ROAD DOES NOT MEET CRITERIA FOR RESURFACING.
297605	4	GREENVILLE	NEW SIGNALS	COLLEEN JANKINS	07/27/07	S	94	EAST NORTH ST	N	DOES NOT MEET WARRANTS FOR A SIGNAL AT THIS TIME.

Commission 370 (N) Completed July Pending Items

9/12/2007

Commission 370 (N) Items not recommended for approval - Continue

Request #	Congressional District	County	Request Type	Requestor	Reported Date	Type	Route	Road Name	Meets Criteria	Justification
298807	5	YORK	RESURFACE	MICHAEL LONG	07/06/07	S	807	QUIET ACRES	N	LETTER MAILED TO MR. MICHAEL LONG ON 8/16/07 ADVISING HIM OF NEW LEGISLATION CONCERNING RESURFACING.
298667	5	YORK	CONSTRUCTION	ANN RAYFIELD	06/27/07	US	21	ANDERSON	Y	MS. ANN RAYFIELD WAS ADVISED BY E-MAIL THAT LEFT TURN LANE WOULD BE DESIRABLE AT THIS LOCATION AS WELL AS MANY OTHER LOCATIONS ON US 21 SOUTH OF ROCK HILL AND THAT NO FUNDS ARE AVAILABLE FOR THIS WORK.
298216	5	YORK	CURB CUTS	LYNN STEPHENSON	07/30/07	SC	160	SC 160	N	PERMIT WAS SENT BACK TO PERMITEE FOR A STORM WATER PLAN.
296742	5	SUMTER	NEW SIGNALS	TALMADGE TOBIAS	07/11/07	US	76	US 76/378	N	TRAFFIC SIGNAL WARRANTS ARE NOT FULLY MET. LEFT TURN LANE HEADING WEST ON US ROUTE 76 / 378 INTO ASHLEY FURNITURE STORE IS NEEDED.
297725	5	CHEROKEE	NEW SIGNALS	SABRINA DICKENS MASON	07/29/07	S	59	MACEDONIA ROAD	N	DIDN'T MEET REQUIREMENTS FOR SIGNAL OR 4 WAY STOP. RECOMMEND INSTALLING SOME OTHER ADVANCE SIGNS AND BETTER DELINATE THE INTERSECTION.
298616	5	YORK	NEW SIGNALS	JOHN REINHART, SR.	07/12/07	SC	274	SC 274	N	BOTH WEEKEND COUNTS NOR WEEKDAY COUNTS MEET WARRANTS
298775	6	ORANGEBURG	CURB CUTS	ANDY HOWELL	07/31/07	SC	453		N	DTE RESPONDED. TURN LANES TO PRIVATE BUSINESS MUST BE DONE UNDER PERMIT.
295041	6	BERKELEY	NEW SIGNALS	JAMES BODIFORD	07/13/07	US	17		N	FORWARDED TO TRAFFIC OFFICE ON JULY 13 2007 - TRAFFIC STUDY PERFORMED AT INTERSECTION. SIGNAL WARRANTS WERE NOT MET
297597	6	FLORENCE	NEW SIGNALS	RICKY JOHNSON	07/27/07	SC	51	PAMPLICO HIGHWAY	N	INSTALLATION OF A STOP AND GO TRAFFIC SIGNAL IS NOT RECOMMENDED BASED ON INTERSECTION CONDITIONS; 4-WAY STOP ALSO NOT RECOMMENDED. WILL INSTALL "STOP AHEAD" SIGN AND REMARK STOP-LIMIT LINE ON S-551. SEE REPORT/LETTER DATED 8-29-07 [SC51&S551(8-07)]

SCDOT Commission Agenda Transmittal Form

For Commission Meeting of: September 20, 2007

☐ RATIFICATION
☐ APPROVAL
☐ CERTIFICATION
☒ FOR INFORMATION ONLY
☐ CUFF ITEM FOR APPROVAL

DETAILED DESCRIPTION:


The attached report includes detailed information regarding work requests received by SCDOT during the period from August 1-31, 2007. The included requests meet the categories as described in SC Code of Laws Section 57-1-460. The requests are separated into three categories and sorted by congressional district. The three categories are approved, not approved, and pending. Also included is a summary of previous requests that were in pending status and have now been either approved or disapproved.

Recommended By:


Signature & Title

9/12/07
Date

Division Director Approval:


Signature

9/12/07
Date

Secretary Approval:



Signature

9/12/07
Date

Secretary of Transportation Report

September 11, 2007

I have reviewed the attached report and certify that it is a compilation of the individual reports certified by the districts.



James J. Fedia, Jr.
Director of Maintenance

Secretary of Transportation 460 Items Summary Report

Approved							
Cong_District	Curb Cuts	Signage of Routes	Pavement Markings	GuardRail	Signals	ChipSeal	Enhancement Projects
1	44	60	3	5			
2	45	80	4		4		
3	0	105	3	2	55		
4	11	121	10	2	179		
5	59	68	5	2	42		1
6	39	74	4		26		1
Not Approved							
Cong_District	Curb Cuts	Signage of Routes	Pavement Markings	GuardRail	Signals	ChipSeal	Enhancement Projects
1	1	4	2		5		
2	2	6	4		4		
3	5	15	2	2	13		
4	1	4	1	2	18		
5	5	10	1		3		
6	2	10			3		
Pending							
Cong_District	Curb Cuts	Signage of Routes	Pavement Markings	GuardRail	Signals	ChipSeal	Enhancement Projects
1	8	7	4	1	8		
2	37	69	3	1	8		1
3	10	22	6		7		
4	0	29	4		7		
5	16	15	1	1	2	1	3
6	16	24	6	1	1		1

SECRETARY OF TRANSPORTATION 460 REPORT

9/11/2007

Secretary of Transportation 460 Items Approved

Req.#	Cong Dist	County	Request Type	Requestor	Request Date	Type	Route	Road Name	Meets Criteria	Justification/Status
298982	1	HORRY	CURB CUTS	EDDIE CLARK	01-Aug-2007	S	23	NICHOLS HWY	Y	
299098	1	HORRY	CURB CUTS	CHRIS ELLIOTT	01-Aug-2007	S	44	DUFORD RD.	Y	
299275	1	BERKELEY	CURB CUTS	JOHN ALTMAN	01-Aug-2007	S	700	CEDAR AVENUE	Y	
299567	1	HORRY	CURB CUTS	JUSTON BARIFIELD	03-Aug-2007	S	132	RIDGE RD	Y	
299612	1	BERKELEY	CURB CUTS	CARL F. SMITH	03-Aug-2007	S	503	BUSHY PARK ROAD	Y	
299648	1	HORRY	CURB CUTS	AUTRY BENTON	03-Aug-2007	S	106	LONG AVE EXT 2650	Y	
299978	1	BERKELEY	CURB CUTS	FESTINE CAMPBELL	06-Aug-2007	S	809	FOSTER CREEK ROAD	Y	
299981	1	BERKELEY	CURB CUTS	LEONARD A. HOILES	06-Aug-2007	S	519	BEVERLY DRIVE	Y	
300007	1	HORRY	CURB CUTS	EDWARD ROBINSON, JR.	06-Aug-2007	S	1008	HWY 1008 2680	Y	
300110	1	HORRY	CURB CUTS	CECIL JONHSON	07-Aug-2007	S	99		Y	
300113	1	HORRY	CURB CUTS	J.A. JONES	07-Aug-2007	S	101	JONES TOWN RD	Y	
300119	1	HORRY	CURB CUTS	E J SKIPPER	07-Aug-2007	S	129	HWY 129 34-70	Y	
300240	1	CHARLESTON	CURB CUTS	ASHLEY RIVER HOLDINGS	02-Aug-2007	S	521	WALLACE SCHOOL ROAD	Y	
301200	1	HORRY	CURB CUTS	BROCK SALLEY	13-Aug-2007	S	1048	PISGAH CHURCH RD	Y	
301248	1	HORRY	CURB CUTS	BEAZER HOMES CORP	07-Aug-2007	S	111	HWY 111 2680	Y	
301265	1	HORRY	CURB CUTS	BATTERY NORTH, LLC	13-Aug-2007	S	298	74TH AVENUE N. MB	Y	
301289	1	HORRY	CURB CUTS	CIRCLE M DEVELOPMENT	07-Aug-2007	S	932	OAK DALE ROAD	Y	
301902	1	CHARLESTON	CURB CUTS	BETTY MASSEY	15-Aug-2007	S	38	PARKERS FERRY ROAD	Y	
301952	1	CHARLESTON	CURB CUTS	SHAWN SALLEY	14-Aug-2007	S	1433	WEST BROAD	Y	
302246	1	HORRY	CURB CUTS	T.W. HUNT CONST.	16-Aug-2007	S	737	WACCAMAW BLVD POTTERY 2670	Y	
302373	1	CHARLESTON	CURB CUTS	LOREN ZIFF	14-Aug-2007	S	30	ION AVENUE	Y	
302473	1	HORRY	CURB CUTS	MICHAEL CAMPBELL	17-Aug-2007	S	746	HWY 746 2650	Y	
302597	1	HORRY	CURB CUTS	VENTURE ENGINEERING	20-Aug-2007	S	605	BESSANT AVE 2680	Y	
302795	1	HORRY	CURB CUTS	SHERWOOD BARFEILD	20-Aug-2007	S	24	JORDANVILLE RD	Y	
302877	1	HORRY	CURB CUTS	BRUNSON SPRINGS, INC	21-Aug-2007	S	97	BRUNSON SPRING RD 2640	Y	
303262	1	HORRY	CURB CUTS	CASTLES ENGINEERING	22-Aug-2007	S	906	KINGSPORT RD 2680	Y	
303266	1	GEORGETOWN	CURB CUTS	BOBBY SELF	22-Aug-2007	S	318	BRICK CHIMMNEY ROAD	Y	
303398	1	CHARLESTON	CURB CUTS	HOWARD W. KRAUSS	23-Aug-2007	S	54	CHISOLM ROAD	Y	
303423	1	GEORGETOWN	CURB CUTS	JOAN WINDLEY	21-Aug-2007	S	332	LUCY GRIER RD	Y	
303835	1	DORCHESTER	CURB CUTS	ATILA STOLF	16-Aug-2007	S	339	GAHAGAN ROAD	Y	
303961	1	HORRY	CURB CUTS	OCEAN DEVELOPMENT	27-Aug-2007	S	105	OLD REEVES FERRY RD 2640	Y	
304208	1	HORRY	CURB CUTS	GENE DICKINS	27-Aug-2007	S	1191	PINE AVE 2670	Y	
304224	1	HORRY	CURB CUTS	RICKY NORRIS	27-Aug-2007	S	1010	WILLIARD RD 2650	Y	
304298	1	CHARLESTON	CURB CUTS	SCOTT HARRELL	20-Aug-2007	S	599	MIDDLE STREET	Y	
304586	1	HORRY	CURB CUTS	PARMAT PROPERTIES	29-Aug-2007	S	760	NORTH COX RD 2650	Y	
304635	1	CHARLESTON	CURB CUTS	ROBERT HAVELKA	28-Aug-2007	S	2115	43RD AVE	Y	
304667	1	CHARLESTON	CURB CUTS	ASHOK PATEL	28-Aug-2007	S	62	MONTAGUE AVE	Y	
304671	1	CHARLESTON	CURB CUTS	ASHOK PATEL	28-Aug-2007	S	1409	ETNA ST	Y	
304777	1	CHARLESTON	CURB CUTS	LINDA D AYDLETTE	29-Aug-2007	S	94	FT. JOHNSON ROAD	Y	
304786	1	CHARLESTON	CURB CUTS	IDA PAINTER	29-Aug-2007	S	521	WALLACE SCHOOL ROAD	Y	
304790	1	CHARLESTON	CURB CUTS	HUNTER PIERCE	29-Aug-2007	S	386	WOODLAND SHORES ROAD	Y	
304814	1	GEORGETOWN	CURB CUTS	LONNIE POPE	29-Aug-2007	S	613	INDIAN HUT ROAD	Y	
304984	1	HORRY	CURB CUTS	CLAREMONT CONST	30-Aug-2007	S	112	DAISY RD 2650	Y	
305313	1	CHARLESTON	CURB CUTS	BRICKMAN FARMS	31-Aug-2007	S	1440	PATTON AVENUE	Y	
298816	1	CHARLESTON	SIGNAGE OF ROUTES	SC HWY. PATROL	01-Aug-2007	S	1814	LIEBEN ROAD	Y	
298895	1	HORRY	SIGNAGE OF ROUTES	BILL GRAHAM	01-Aug-2007	S	553	KING STREET 2640	Y	

SECRETARY OF TRANSPORTATION 460 REPORT

9/11/2007

299080	1	CHARLESTON	SIGNAGE OF ROUTES	JANIE SMITH	01-Aug-2007	SC	162	SC-162	Y	
299422	1	HORRY	SIGNAGE OF ROUTES	PEGGY COX	02-Aug-2007	S	140	DOGWOOD RD 2650	Y	
299603	1	BERKELEY	SIGNAGE OF ROUTES	HANAHAN POLICE	03-Aug-2007	S	88	MURRAY DRIVE	Y	
299609	1	BERKELEY	SIGNAGE OF ROUTES	HANAHAN POLICE	03-Aug-2007	S	24	YEAMANS HALL ROAD	Y	
299644	1	GEORGETOWN	SIGNAGE OF ROUTES	CUFFIE TUCKER III	03-Aug-2007	S	849	ANNIE VILLAGE ROAD	N	
299728	1	HORRY	SIGNAGE OF ROUTES	SCHP	05-Aug-2007	S	926	ENTERPRISE RD 2670	Y	
299781	1	GEORGETOWN	SIGNAGE OF ROUTES	VERMELLE S. RODRIGUES	06-Aug-2007	US	17	OCEAN HIGHWAY	Y	
299872	1	CHARLESTON	SIGNAGE OF ROUTES	NATALIE BRITT	06-Aug-2007	US	17	US-17 NORTH	Y	
299912	1	CHARLESTON	SIGNAGE OF ROUTES	GARY LEE	06-Aug-2007	SC	7	SAM RITTENBURGH BLVD	Y	
299974	1	CHARLESTON	SIGNAGE OF ROUTES	SAMUEL JARIDAU	06-Aug-2007	S	1573	LULA STREET	Y	
300073	1	DORCHESTER	SIGNAGE OF ROUTES	TOWN OF SUMMERVILLE	03-Aug-2007	S	355	LINEHOUSE DRIVE	Y	
300096	1	HORRY	SIGNAGE OF ROUTES	SC HIGHWAY PATROL	07-Aug-2007	SC	9	HWY 9 2680	Y	
300102	1	HORRY	SIGNAGE OF ROUTES	SC HIGHWAY PATROL	07-Aug-2007	S	926	ENTERPRISE RD 2670	Y	
300105	1	HORRY	SIGNAGE OF ROUTES	SC HIGHWAY PATROL	07-Aug-2007	S	105	OLD REEVES FERRY RD 2640	Y	
300109	1	HORRY	SIGNAGE OF ROUTES	SC HIGHWAY PATROL	05-Aug-2007	S	926	ENTERPRISE RD 2670	Y	
300118	1	CHARLESTON	SIGNAGE OF ROUTES	DONNIE PITTS	07-Aug-2007	S	592	6TH AVE.	Y	
300226	1	CHARLESTON	SIGNAGE OF ROUTES	ANGELA CROUCH	07-Aug-2007	S	53	RIVERLAND DRIVE	Y	
300268	1	GEORGETOWN	SIGNAGE OF ROUTES	SEL HEMINGWAY	06-Aug-2007	US	17	US- 17-SOUTH	Y	
300326	1	CHARLESTON	SIGNAGE OF ROUTES	DEBBIE VANDERMOLLEN	07-Aug-2007	US	17	US 17	Y	
300515	1	CHARLESTON	SIGNAGE OF ROUTES	ANGELA CROUCH	08-Aug-2007	US	78	US/78	Y	
300565	1	HORRY	SIGNAGE OF ROUTES	TIMMY GRAINGER	08-Aug-2007	S	78	JUNIPER BAY RD 2640	Y	
300577	1	CHARLESTON	SIGNAGE OF ROUTES	DON HEINE	08-Aug-2007	S	1028	HARBORVIEW	Y	
300580	1	CHARLESTON	SIGNAGE OF ROUTES	DON HEINE	08-Aug-2007	SC	171	SC-171	Y	
300583	1	CHARLESTON	SIGNAGE OF ROUTES	DON HEINE	08-Aug-2007	SC	700	MAYBANK HIGHWAY	Y	
300681	1	CHARLESTON	SIGNAGE OF ROUTES	ROGER CASEY	08-Aug-2007	S	1439	GABLE ST	Y	
300796	1	GEORGETOWN	SIGNAGE OF ROUTES	JAMES C. LEE	03-Aug-2007	US	701	US 701	Y	

SECRETARY OF TRANSPORTATION 460 REPORT

9/11/2007

301331	1	HORRY	SIGNAGE OF ROUTES	GENE MOORE	13-Aug-2007	SC	90	HWY 90 2640	Y	
301399	1	HORRY	SIGNAGE OF ROUTES	HCPD	13-Aug-2007	S	106	LONG AVE EXT 2650	Y	
301581	1	HORRY	SIGNAGE OF ROUTES	KEVIN BEVERLY	14-Aug-2007	S	107	OAK ST & OAK ST EXT. 2640	Y	
301798	1	HORRY	SIGNAGE OF ROUTES	MARLIN EVANS	15-Aug-2007	S	155	BLVD. IN SURFSIDE & GARDEN CITY 2670	Y	
302054	1	CHARLESTON	SIGNAGE OF ROUTES	ROGER CASEY	15-Aug-2007	S	1624	STOREN STREET	Y	
302156	1	CHARLESTON	SIGNAGE OF ROUTES	ANGELA CROUCH	16-Aug-2007	S	26	WAPPOO ROAD	Y	
302222	1	HORRY	SIGNAGE OF ROUTES	SC HIGHWAY PATROL	16-Aug-2007	S	51	ATLANTIC AVE 2670	Y	
302449	1	BERKELEY	SIGNAGE OF ROUTES	ANTHONY NORIEGA	17-Aug-2007	S	136	NORTH RHETT	Y	
302560	1	HORRY	SIGNAGE OF ROUTES	SCHP	20-Aug-2007	SC	544	HWY 544 2670	Y	
302572	1	HORRY	SIGNAGE OF ROUTES	SCHP	20-Aug-2007	SC	90	HWY 90 2680	Y	
302585	1	CHARLESTON	SIGNAGE OF ROUTES	ADRIAN MITCHELL	20-Aug-2007	S	188	GAYNOR AVENUE	Y	
302668	1	HORRY	SIGNAGE OF ROUTES	DAWN BEATY- SCHOOL	20-Aug-2007	US	501	HWY 501	Y	
302748	1	HORRY	SIGNAGE OF ROUTES	JEFFERY LONG	20-Aug-2007	S	1134	SPRING ST 2650	Y	
303140	1	HORRY	SIGNAGE OF ROUTES	MICHAEL BETHEA	22-Aug-2007	S	112	DAISY RD 2650	Y	
303171	1	CHARLESTON	SIGNAGE OF ROUTES	JOYCE WICKMAN	22-Aug-2007	SC	700	MAYBANK HIGHWAY	Y	
303210	1	HORRY	SIGNAGE OF ROUTES	MICHAEL BETHEA	22-Aug-2007	S	296	PINEWOOD ROAD 2670	Y	
303214	1	HORRY	SIGNAGE OF ROUTES	MICHAEL BETHEA	22-Aug-2007	S	31	RED BLUFF RD 2680	N	
303338	1	HORRY	SIGNAGE OF ROUTES	TINA ELLISON	23-Aug-2007	US	501	HWY 501 2640	Y	
303493	1	BERKELEY	SIGNAGE OF ROUTES	CHERYL HAHR	23-Aug-2007	S	9	CYPRESS GARDEN ROAD	Y	
303528	1	CHARLESTON	SIGNAGE OF ROUTES	FRED ROUSE	23-Aug-2007	US	17	US-17 NORTH	Y	
303568	1	CHARLESTON	SIGNAGE OF ROUTES	MRS. CRAVEN	23-Aug-2007	S	967	BRYANS DAIRY ROAD	Y	
303665	1	HORRY	SIGNAGE OF ROUTES	JOE GRAHAM	24-Aug-2007	US	501	HWY 501 BYPASS 2640	Y	
303668	1	HORRY	SIGNAGE OF ROUTES	SC HIGHWAY PATROL	24-Aug-2007	SC	31	CAROLINA BAYS PARKWAY	Y	
303680	1	HORRY	SIGNAGE OF ROUTES	SC HIGHWAY PATROL	24-Aug-2007	SC	22	VETERANS HIGHWAY/CONWAY BYPASS	Y	
303705	1	HORRY	SIGNAGE OF ROUTES	JOE GRAHAM	24-Aug-2007	SC	22	VETERANS HIGHWAY/CONWAY BYPASS	Y	
304047	1	CHARLESTON	SIGNAGE OF ROUTES	DAN WELLS	27-Aug-2007	S	1433	WEST BROAD	Y	

SECRETARY OF TRANSPORTATION 460 REPORT

9/11/2007

304773	1	CHARLESTON	SIGNAGE OF ROUTES	MAGGY MOODY	29-Aug-2007	S	1444	ROYAL HARBOR ROAD	Y	
305187	1	GEORGETOWN	SIGNAGE OF ROUTES	BOYD JOHNSON	31-Aug-2007	S	1027	FRONTAGE ROAD(PENDERGRASS)	Y	
305192	1	HORRY	SIGNAGE OF ROUTES	SC HIGHWAY PATROL	31-Aug-2007	US	17	HWY 17 BYPASS 2670	Y	
305194	1	HORRY	SIGNAGE OF ROUTES	SC HIGHWAY PATROL	31-Aug-2007	US	501	HWY 501 2640	Y	
305263	1	HORRY	SIGNAGE OF ROUTES	SCHP	31-Aug-2007	S	554	HWY 554 2680	Y	
305437	1	CHARLESTON	SIGNAGE OF ROUTES	HELMUT SHANKS	31-Aug-2007	S	1210	ASHLEY HALL ROAD	Y	
298920	1	HORRY	SIGNAL	LORIS GORE	01-Aug-2007	SC	9	HWY 9 2680	Y	
299295	1	BERKELEY	SIGNAL	JOHN ELROD	02-Aug-2007	US	52	US 52	Y	
299464	1	CHARLESTON	SIGNAL	FOLLY BEACH POLICE	01-Aug-2007	SC	171	FOLLY	Y	
299951	1	HORRY	SIGNAL	JEFF THOMAS	06-Aug-2007	US	17	17 BUSINESS	Y	
300005	1	HORRY	SIGNAL	RICHARD MCCLINTOCK	06-Aug-2007	SC	9	SC9	Y	
300108	1	HORRY	SIGNAL	SC HIGHWAY PATROL	07-Aug-2007	S	367	MAIN STREET OCEAN DRIVE 2680	Y	
300591	1	HORRY	SIGNAL	JEWEL YORK	08-Aug-2007	US	17	17 BUSINESS	Y	
301328	1	HORRY	SIGNAL	SCHP	13-Aug-2007	SC	707	HWY 707	Y	
301363	1	HORRY	SIGNAL	RICHARD MCCLINTOCK	13-Aug-2007	SC	9	HWY 9 2680	Y	
301583	1	HORRY	SIGNAL	SCHP	14-Aug-2007	US	17	HWY 17 BYPASS 2670	Y	
301671	1	HORRY	SIGNAL	SC HIGHWAY PATROL	14-Aug-2007	US	501	HWY 501	Y	
301921	1	HORRY	SIGNAL	HAL ALLEN	15-Aug-2007	US	501	HWY 501	Y	
301926	1	HORRY	SIGNAL	HAL ALLEN	15-Aug-2007	US	501	HWY 501	Y	
302551	1	HORRY	SIGNAL	MICHAEL BETHEA	20-Aug-2007	SC	9	HWY 9 2680	Y	
302568	1	HORRY	SIGNAL	N/A	20-Aug-2007	S	1315	GRISSIOM PARKWAY	Y	
302985	1	HORRY	SIGNAL	RACHEL ADAMS	21-Aug-2007	SC	9	SC9	Y	
303114	1	HORRY	SIGNAL	HWY PATROL	22-Aug-2007	SC	905	HWY 905	Y	
303269	1	HORRY	SIGNAL	SC HIGHWAY PATROL	22-Aug-2007	S	29	9TH AVE CONWAY 2640	Y	
303336	1	HORRY	SIGNAL	NORTH MYRTLE BEACH PD	23-Aug-2007	S	20	SEA MTN HWY 2680	Y	
303444	1	HORRY	SIGNAL	HWY PATROL	13-Aug-2007	SC	544	HWY 544	Y	
303450	1	HORRY	SIGNAL	HWY PATROL	13-Aug-2007	US	501	HWY 501	Y	
303451	1	HORRY	SIGNAL	HWY PATROL	17-Aug-2007	SC	707	HWY 707	Y	
303454	1	HORRY	SIGNAL	HAL ALLEN	17-Aug-2007	S	1224	GARDNER LACY RD 2640	Y	
303756	1	HORRY	SIGNAL	HENRIETTA ATKINS	24-Aug-2007	US	17	HWY 17 BYPASS 2670	Y	
304136	1	BERKELEY	SIGNAL	HWY PATROL	03-Aug-2007	US	17	US 17A	Y	
304519	1	HORRY	SIGNAL	CITY OF CONWAY	28-Aug-2007	US	501	HWY 501 2640	Y	
304799	1	BERKELEY	SIGNAL	HIGHWAY PAROL	24-Aug-2007	US	52	US 52	Y	
305126	1	DORCHESTER	SIGNAL	HWY PATROL	13-Aug-2007	SC	642	DORCHESTER ROAD	Y	
305136	1	BERKELEY	SIGNAL	BERKELEY COUNTY GOV	13-Aug-2007	S	29	S08-29	Y	
305224	1	CHARLESTON	SIGNAL	ANTHONY RAVENELL	15-Aug-2007	US	78	US/78	Y	
305280	1	BERKELEY	SIGNAL	HWY PATROL	29-Aug-2007	S	29	S08-29	Y	
301991	1	GEORGETOWN	PAVEMENT MARKINGS	STEVE MUELLER	15-Aug-2007	S	107	DUKE STREET	Y	
304657	1	CHARLESTON	PAVEMENT MARKINGS	MS. OSBURN	08-Aug-2007	S	2274	NORTHSIDE DRIVE	Y	
303254	1	HORRY	PAVEMENT MARKINGS	MICHAEL BETHEA	22-Aug-2007	SC	179	HWY 179 2680	Y	
300158	1	HORRY	GUARDRAIL	JOE GRAHAM/SHEP	07-Aug-2007	SC	31	CAROLINA BAYS PARKWAY	Y	
301512	1	HORRY	GUARDRAIL	SC HIGHWAY PATROL	14-Aug-2007	SC	319	HWY 319 2650	Y	

SECRETARY OF TRANSPORTATION 460 REPORT

9/11/2007

302193	1	BERKELEY	GUARDRAIL	HWY PATROL	14-Aug-2007	I	26	INTERSTATE	Y	
304573	1	HORRY	GUARDRAIL	SC HIGHWAY PATROL	29-Aug-2007	SC	31	CAROLINA BAYS PARKWAY	Y	
305067	1	HORRY	GUARDRAIL	HIGHWAY PATROL	30-Aug-2007	SC	31	CAROLINA BAYS PARKWAY	Y	
Secretary of Transportation 460 Items Not Approved										
Req.#	Cong Dist	County	Request Type	Requestor	Request Date	Type	Route	Road Name	Meets Criteria	Justification/Status
300685	1	HORRY	CURB CUTS	LINDA K. JOHNSON	09-Aug-2007	S	388	SANDY BLUFF RD 2650	N	PROPERTY OWNER HAS DRIVEWAY INTO PROPERTY LENDER RENTS OUT TRAILER . LENDER IS RESPONSIBLE TO INSTALL DRIVEWAY UNDER ENCROACHMENT PERMIT. RICKY
300336	1	HORRY	SIGNAGE OF ROUTES	CECILE HAAKE	07-Aug-2007	S	568	HERITAGE RD 2650	N	LITTERING SIGNS WON'T HAVE NO EFFECT WITH LITTER.RICKY DIST. TRAFFIC - DO NOT RECOMMEND ON RURAL HIGHWAYS.
300541	1	HORRY	SIGNAGE OF ROUTES	CECILE HASKE	08-Aug-2007	S	568	HERITAGE RD 2650	N	DO NOT RECOMMEND NO LITTERING SIGNS ON RURAL ROADS.
303302	1	GEORGETOWN	SIGNAGE OF ROUTES	CHRIS WEAVER	21-Aug-2007	S	23	WHITE HALL AVENUE	N	ROAD IS MOSTLY STRAIGHT WITH LITTLE DEVELOPMENT
304639	1	CHARLESTON	SIGNAGE OF ROUTES	JAMES G. COLLIER	13-Aug-2007	I	526	MARK CLARK EXPRESSWAY	N	REVIEWED REQUEST TO DETERMINE IF BOONE HALL MET THE DEPARTMENTS REQUIREMENTS FOR INTERSTATE SIGNING. BOONE HALL DOES NOT QUALIFY FOR INTERSTATE GUIDE SIGNING. HOWEVER, THEY DO QUALIFY FOR ATTRACTION SIGNING UNDER THE LOGO PROGRAM.
304717	1	DORCHESTER	SIGNAL	MS KELLY	07-Aug-2007	SC	642	DORCHESTER ROAD	N	NO PROBLEM FOUND
304780	1	BERKELEY	SIGNAL	KARIN FAIRCLOTH	20-Aug-2007	S	62	COLLEGE PARK ROAD	N	NO PROBLEM NOTED
304787	1	BERKELEY	SIGNAL	HIGHWAY PATROL	21-Aug-2007	US	52	US 52	N	OBSERVED INTERSECTION AND NO PROBLEM FOUND
305215	1	CHARLESTON	SIGNAL	HWY PATROL	15-Aug-2007	S	75	ASHLEY PHOSPHATE	N	NO PROBLEM FOUND
305248	1	BERKELEY	SIGNAL	HWY PATROL	16-Aug-2007	I	26	I-26	N	NO PROBLEM FOUND
300758	1	HORRY	PAVEMENT MARKINGS	RICHARD LEY	09-Aug-2007	SC	90	HWY 90 2640	N	REVIEWED IN FIELD. DO NOT RECOMMEND CHANGING. PRINCETON DRIVE IS TOO CLOSE TO SEA MOUNTAIN HIGHWAY TO MARK A LEFT TURN LANE. MOTORIST CAN USE MEDIAN TO STORE AS IT IS. CALLED MR. LEY ON 8-20-07 AND LET HIM KNOW.

SECRETARY OF TRANSPORTATION 460 REPORT

9/11/2007

300873	1	HORRY	PAVEMENT MARKINGS	PETER MERCADO	02-Aug-2007			CAROLINA FOREST BLVD (OFF SYS)	N	MEASURES REQUESTED ON CAROLINA FOREST BLVD AND INTERNATIONAL DRIVE NOT RECOMMENDED BECAUSE THESE ROADS ARE NOT IN THE STATE SYSTEM; FLASHERS AT ST. JAMES ELEMENTARY NOT RECOMMENDED BASED ON ROAD CONDITIONS AND DRIVER FAMILIARITY; SEE REPORT/LETTER DATED 8-9-07 [HORRYSCHOOLSTRAFFICCONTROLS(8-07)]
--------	---	-------	-------------------	---------------	-------------	--	--	--------------------------------	---	--

Secretary of Transportation 460 Items in Pending Status

Req.#	Cong Dist	County	Request Type	Requestor	Request Date	Type	Route	Road Name	Meets Criteria	Justification/Status
298853	1	GEORGETOWN	CURB CUTS	KINGS GRANT LLC.	01-Aug-2007	S	276	MALLORY AVENUE	N	UNDER INVESTIGATION
302949	1	BERKELEY	CURB CUTS	GRESSCO INVESTMENTS	21-Aug-2007	S	1267	ACRES DRIVE	N	UNDER INVESTIGATION
302953	1	BERKELEY	CURB CUTS	COOPER INVESTORS, LLC	20-Aug-2007	S	34	BONNOITTE ST.	N	UNDER INVESTIGATION
302957	1	BERKELEY	CURB CUTS	GEORGE K. OWENS	20-Aug-2007	S	317	GILES DRIVE	N	UNDER INVESTIGATION
303774	1	DORCHESTER	CURB CUTS	D & A, LLC	21-Aug-2007	S	360	RIDGE STREET	N	UNDER INVESTIGATION
303820	1	BERKELEY	CURB CUTS	TIFFANY WAYMYERS	24-Aug-2007	S	1119	LEISURE DRIVE	N	UNDER INVESTIGATION
304209	1	BERKELEY	CURB CUTS	FLOYD SMITH	27-Aug-2007	S	34	OLD WHITEVILLE ROAD	N	UNDER INVESTIGATION
305746	1	CHARLESTON	CURB CUTS	DR. LANNIS HUCKABEE	14-Aug-2007	S	1154	WALTER DRIVE	N/A	UNDER INVESTIGATION
304594	1	CHARLESTON	SIGNAGE OF ROUTES	KATHLEEN WILSON	01-Aug-2007	S	1028	HARBORVIEW ROAD	N	UNDER INVESTIGATION
304759	1	BERKELEY	SIGNAGE OF ROUTES	LYNDA ASTON	13-Aug-2007	US	176	ST. JAMES AVE.	N	UNDER INVESTIGATION
304765	1	CHARLESTON	SIGNAGE OF ROUTES	BRENDA W. SMITH	28-Aug-2007	US	17	US 17 SOUTH	N	UNDER INVESTIGATION
304769	1	CHARLESTON	SIGNAGE OF ROUTES	PAUL LYKINS	28-Aug-2007	S	921	SIX MILE ROAD	N	UNDER INVESTIGATION
304773	1	CHARLESTON	SIGNAGE OF ROUTES	MAGGY MOODY	29-Aug-2007	S	1444	ROYAL HARBOR ROAD	Y	UNDER INVESTIGATION
305004	1	BERKELEY	SIGNAGE OF ROUTES	FRANK HARRIET	30-Aug-2007	S	1020	WESTMINISTER COURT	N	UNDER INVESTIGATION
305733	1	DORCHESTER	SIGNAGE OF ROUTES	SEN RANDY SCOTT	01-Aug-2007	US	78	EAST 5TH NORTH STREET	N/A	UNDER INVESTIGATION
301328	1	HORRY	SIGNAL	SCHP	13-Aug-2007	SC	707	HWY 707	Y	UNDER INVESTIGATION
301363	1	HORRY	SIGNAL	RICHARD MCCLINTOCK	13-Aug-2007	SC	9	HWY 9 2680	Y	UNDER INVESTIGATION
301921	1	HORRY	SIGNAL	HAL ALLEN	15-Aug-2007	US	501	HWY 501	Y	UNDER INVESTIGATION
301926	1	HORRY	SIGNAL	HAL ALLEN	15-Aug-2007	US	501	HWY 501	Y	UNDER INVESTIGATION
302568	1	HORRY	SIGNAL	N/A	20-Aug-2007	S	1315	GRISSIOM PARKWAY	Y	UNDER INVESTIGATION
305744	1	DORCHESTER	SIGNAL	SEN RANDY SCOTT	09-Aug-2007	S	22	ORANGEBURG ROAD	N/A	UNDER INVESTIGATION
306513	1	HORRY	SIGNAL	HWY PATROL	31-Aug-2007	SC	9	SC9	N/A	UNDER INVESTIGATION
306523	1	HORRY	SIGNAL	HWY PATROL	31-Aug-2007	US	501	HWY 501	N/A	UNDER INVESTIGATION
302555	1	HORRY	PAVEMENT MARKINGS	REP. THAD VIER	17-Aug-2007	SC	544	HWY 544	N	UNDER INVESTIGATION
303060	1	HORRY	PAVEMENT MARKINGS	H. B. LIMEHOUSE	21-Aug-2007	SC	544	HWY 544	N	UNDER INVESTIGATION
303589	1	BERKELEY	PAVEMENT MARKINGS	DOMINICK VENTURELLA	23-Aug-2007	S	34	OLD WHITEVILLE ROAD	N	UNDER INVESTIGATION

SECRETARY OF TRANSPORTATION 460 REPORT

9/11/2007

304754	1	BERKELEY	PAVEMENT MARKINGS	DOMINICK VENTURELLA	28-Aug-2007	S	34	OLD WHITESVILLE ROAD	N	UNDER INVESTIGATION
305258	1	HORRY	GUARDRAIL	SENATOR LUKE A. RANKI	31-Aug-2007	US	501	HWY 501	N	UNDER INVESTIGATION

Secretary of Transportation 460 Items Approved

Req.#	Cong Dist	County	Request Type	Requestor	Request Date	Type	Route	Road Name	Meets Criteria	Justification/Status
298908	2	JASPER	CURB CUTS	GLINN SPANN	01-Aug-2007	S	73	WISE STREET	Y	
298914	2	AIKEN	CURB CUTS	BOB GORE	01-Aug-2007	S	1346	MAIN DR	Y	
298945	2	LEXINGTON	CURB CUTS	BB&B BUILDERS INC.	01-Aug-2007	S	233	ST. THOMAS CHURCH RD	Y	
299285	2	LEXINGTON	CURB CUTS	SAMUEL JENKINS	01-Aug-2007	S	664	BOY SCOUT RD.	Y	
299531	2	LEXINGTON	CURB CUTS	KERRY WOOTEN	02-Aug-2007	S	164	CALVARY CHURCH RD.	Y	
299762	2	LEXINGTON	CURB CUTS	JOE DAVENPORT	06-Aug-2007	S	387	CROMER RD.	Y	
299985	2	HAMPTON	CURB CUTS	DENNIS SZUCS	06-Aug-2007	S	258	CO-OP ROAD	Y	
300147	2	LEXINGTON	CURB CUTS	SHARON SANTANA	03-Aug-2007	S	1082	KITTIWAKE DR.	Y	
300354	2	AIKEN	CURB CUTS	KARL MCMILLAN	08-Aug-2007	S	29	COOKS BRIDGE RD	Y	
300360	2	AIKEN	CURB CUTS	KARL MCMILLAN	08-Aug-2007	S	29	COOKS BRIDGE RD	Y	
300382	2	LEXINGTON	CURB CUTS	THANKOR PATEL	08-Aug-2007	S	244	OLD ORANGEBURG ROAD	Y	
300391	2	LEXINGTON	CURB CUTS	LEXINGTON SCHOOL DIST	08-Aug-2007	S	34	PLATTSBURGS ROAD	Y	
300586	2	LEXINGTON	CURB CUTS	BILL MCROBERTS	08-Aug-2007	S	1570	BENSMN DR.	Y	
300669	2	RICHLAND	CURB CUTS	SPEARS CREEK PARTNERS	09-Aug-2007	S	53	SPEARS CREEK CHURCH RD	Y	
300677	2	RICHLAND	CURB CUTS	SPEARS CREEK PARTNERS	09-Aug-2007	S	1097	JACOB MILL POND RD	Y	
300778	2	ORANGEBURG	CURB CUTS	CHRIS HOLSTAD	09-Aug-2007	S	1821	MEDWAY DRIVE	Y	
300779	2	ORANGEBURG	CURB CUTS	CHRIS HOLSTAD	09-Aug-2007	S	2122	MULBERRY DR	Y	
300808	2	LEXINGTON	CURB CUTS	MARVIN MOORE	09-Aug-2007	S	759	MISTY LN.	Y	
301142	2	AIKEN	CURB CUTS	DENISE HOTT	10-Aug-2007	S	270	MILLER POND RD	Y	
301205	2	LEXINGTON	CURB CUTS	JOHN D. HARRISON JR	13-Aug-2007	S	485	CATAWBA TRL.	Y	
301396	2	HAMPTON	CURB CUTS	OJ CROSBY	10-Aug-2007	S	17	POCOTALICO ROAD	Y	
301499	2	AIKEN	CURB CUTS	AIKEN LAND & TIMBER	14-Aug-2007	S	113	OLD BARNWELL RD	Y	
301567	2	BARNWELL	CURB CUTS	VIRGINIA ROYAL	14-Aug-2007	S	13	DAVIS BRIDGE ROAD	Y	
301692	2	RICHLAND	CURB CUTS	STEVE BRASINGTON	14-Aug-2007	S	2371	MONTCLAIR ROAD	Y	
301732	2	JASPER	CURB CUTS	EARNEST J. PARKER SR.	15-Aug-2007	S	169	OLD CHARLESTON HWY	Y	
301739	2	LEXINGTON	CURB CUTS	MIKE YOUNG	15-Aug-2007	S	70	TWO NOTCH RD	Y	
301778	2	BEAUFORT	CURB CUTS	PATRICIA MOORE	15-Aug-2007	S	113	ORANGE GROVE RD	Y	
302865	2	BARNWELL	CURB CUTS	CHRISTIE CROUCH	21-Aug-2007	S	401	INDIGO ROAD	Y	
303011	2	AIKEN	CURB CUTS	DEBBIE GLISSON	21-Aug-2007	S	1881	PALMETTO FARMS RD	Y	
303307	2	LEXINGTON	CURB CUTS	CHRIS CAGLE	22-Aug-2007	S	164	CALHOUN RD	Y	
303339	2	LEXINGTON	CURB CUTS	MR. STARR	22-Aug-2007	S	103	PINE RIDGE DR.	Y	
303371	2	HAMPTON	CURB CUTS	CHARLES BRUNSON	21-Aug-2007	S	333	SCOTIA FURMAN HWY.	Y	
303506	2	LEXINGTON	CURB CUTS	GARY ADKINS	23-Aug-2007	S	204	CHARTER OAK RD	Y	
303641	2	ALLENDALE	CURB CUTS	EDWARD LEBRON DUFFY	23-Aug-2007	S	52	APPLETON RD.	Y	
303692	2	BEAUFORT	CURB CUTS	WILLIAM LEONARD	24-Aug-2007	S	301	MORGAN ROAD	Y	
303807	2	RICHLAND	CURB CUTS	JRBOG, LLC	24-Aug-2007	S	670	KINLEY ROAD	Y	
303890	2	LEXINGTON	CURB CUTS	JIMMY BURTON	27-Aug-2007	S	804	WILLIAMS STREET	Y	
304092	2	LEXINGTON	CURB CUTS	LISA DASHER	24-Aug-2007	S	1269	SHUMPERT ROAD	Y	
304264	2	RICHLAND	CURB CUTS	AMY BRASINGTON	27-Aug-2007	S	60	GROVER WILSON ROAD	Y	
304434	2	HAMPTON	CURB CUTS	EARL BRUNSON	28-Aug-2007	S	50	TWO SISTERS FERRY	Y	
304676	2	RICHLAND	CURB CUTS	JOSEPH ATKINSON	29-Aug-2007	S	1444	ROBERTS RD	Y	
304710	2	AIKEN	CURB CUTS	GWENDOLYN S. THOMAS	29-Aug-2007	S	145	STORM BRANCH RD	Y	
304892	2	AIKEN	CURB CUTS	DARRYL MAST	30-Aug-2007	S	95	J B SWARTZ	Y	
304922	2	BARNWELL	CURB CUTS	EMANUAL ROYSOR	30-Aug-2007	S	61	LEGION ROAD	Y	
305308	2	LEXINGTON	CURB CUTS	CARROLL HORTON	31-Aug-2007	S	330	SANDPIT ROAD	Y	

SECRETARY OF TRANSPORTATION 460 REPORT

9/11/2007

298919	2	BEAUFORT	SIGNAGE OF ROUTES	LEON HEYWARD	01-Aug-2007	S	75	FRIPP POINT RD	Y	
298923	2	BEAUFORT	SIGNAGE OF ROUTES	RON ODDO	01-Aug-2007	US	278	US 278	Y	
298931	2	BEAUFORT	SIGNAGE OF ROUTES	WENDELL MULLIGAN	01-Aug-2007	US	278	US 278	Y	
298991	2	BEAUFORT	SIGNAGE OF ROUTES	LEON HEYWARD	01-Aug-2007	SC	802	SAMS PT ROAD	Y	
299036	2	LEXINGTON	SIGNAGE OF ROUTES	ERIC @ HWY PATROL	01-Aug-2007	S	486	BEECHWOOD DR.	Y	
299040	2	LEXINGTON	SIGNAGE OF ROUTES	ANDRIENNE @ LEX CTY	01-Aug-2007	S	1129	LAUREL STREET	Y	
299056	2	HAMPTON	SIGNAGE OF ROUTES	DISPATCH	01-Aug-2007	US	601	SAVANNAH HWY S.	Y	
299086	2	RICHLAND	SIGNAGE OF ROUTES	MARK NOLT	01-Aug-2007	US	21	WILSON BLVD	Y	
299101	2	RICHLAND	SIGNAGE OF ROUTES	MARK NOLT	01-Aug-2007	US	21	WILSON BLVD	Y	
299289	2	LEXINGTON	SIGNAGE OF ROUTES	ANDRIENNE @ LEX CTY	01-Aug-2007	S	443	SHORE ROAD	Y	
299317	2	LEXINGTON	SIGNAGE OF ROUTES	ERIC @ HWY PATROL	01-Aug-2007	S	66	OLD STATE ROAD	Y	
299416	2	AIKEN	SIGNAGE OF ROUTES	EILEEN HAJDU	02-Aug-2007	S	22	VETERANS RD	Y	
299591	2	AIKEN	SIGNAGE OF ROUTES	BRAD LAIRD	03-Aug-2007	S	259	LAUREL DR	Y	
299611	2	LEXINGTON	SIGNAGE OF ROUTES	RADIO CALL FROM 3253	03-Aug-2007	R	8040	N/A	Y	
299618	2	ALLENDALE	SIGNAGE OF ROUTES	LAWANDA BRUNSON	03-Aug-2007	S	18	MIXSON CORNER RD.	Y	
299622	2	RICHLAND	SIGNAGE OF ROUTES	MILLER	01-Aug-2007	US	176	BROAD RIVER RD	Y	
299691	2	RICHLAND	SIGNAGE OF ROUTES	TONY MAGWOOD	01-Aug-2007	S	1694	TURKEY FARM RD	Y	
299743	2	RICHLAND	SIGNAGE OF ROUTES	RICHLAND MAINT	03-Aug-2007	S	32	R. STOUDEMAYER ROAD	Y	
299769	2	RICHLAND	SIGNAGE OF ROUTES	GREG STARK	03-Aug-2007	S	32	R STOUDEMAYER RD	Y	
299860	2	BEAUFORT	SIGNAGE OF ROUTES	DARRIN SHOEMAKER	06-Aug-2007	S	245	MARSHLAND ROAD	Y	
299956	2	AIKEN	SIGNAGE OF ROUTES	CARLA RENTSCHLER	06-Aug-2007	S	503	GOOD SPRINGS RD	Y	
300168	2	AIKEN	SIGNAGE OF ROUTES	CHAS MCGEE	07-Aug-2007	SC	302	PINE LOG RD	Y	
300249	2	ALLENDALE	SIGNAGE OF ROUTES	TONY BROWN (CHIEF)	03-Aug-2007	S	43	CHARLESTON AVE. - SOUTH	Y	
300371	2	BEAUFORT	SIGNAGE OF ROUTES	MICHAEL COLEMAN	08-Aug-2007	S	355	JAMES STREET	Y	
300374	2	BEAUFORT	SIGNAGE OF ROUTES	TOM TANK	08-Aug-2007	US	21	BOUNDARY STREET	Y	
300393	2	RICHLAND	SIGNAGE OF ROUTES	GREG STARK	06-Aug-2007	S	32	R STOUDEMAYER RD	Y	

SECRETARY OF TRANSPORTATION 460 REPORT

9/11/2007

300398	2	AIKEN	SIGNAGE OF ROUTES	MAXINE CHRISTY	08-Aug-2007	S	1586	MARVIN DR	Y	
300536	2	BEAUFORT	SIGNAGE OF ROUTES	MICHAEL COLEMAN	08-Aug-2007	S	163	BURNT CHURCH ROAD	Y	
300639	2	AIKEN	SIGNAGE OF ROUTES	DEPUTY DONNA	08-Aug-2007	US	78	CHARLESTON HWY	Y	
300664	2	RICHLAND	SIGNAGE OF ROUTES	NATHAN BALLENTINE	09-Aug-2007	S	244	OLD TAMAH ROAD	Y	
300919	2	BEAUFORT	SIGNAGE OF ROUTES	LEON HEYWARD	10-Aug-2007	S	761	W.K. ALSTON DRIVE	Y	
300954	2	RICHLAND	SIGNAGE OF ROUTES	CONCERN CITZEN	08-Aug-2007	0	0	MARIETTA STREET (OFF SYS)	Y	
301140	2	RICHLAND	SIGNAGE OF ROUTES	ASHIYA MYERS	10-Aug-2007	S	2147	CASTLE PINCKNEY ROAD	Y	
301143	2	RICHLAND	SIGNAGE OF ROUTES	ASHIYA MYERS	10-Aug-2007	S	2147	CASTLE PINCKNEY ROAD	Y	
301151	2	LEXINGTON	SIGNAGE OF ROUTES	JANICE BLACK	10-Aug-2007	SC	113	WAGNER HIGHWAY	Y	
301171	2	LEXINGTON	SIGNAGE OF ROUTES	DISPATCH	12-Aug-2007	S	627	BETHANY CHURCH RD.	Y	
301198	2	AIKEN	SIGNAGE OF ROUTES	O. P. JAMES	13-Aug-2007	S	1585	COLLIER ST	Y	
301261	2	ALLEDALE	SIGNAGE OF ROUTES	CURTIS DUNBAR	10-Aug-2007	US	278		Y	
301407	2	RICHLAND	SIGNAGE OF ROUTES	MARK NOLT	13-Aug-2007	S	2885	COMMUNITY RD	Y	
301444	2	LEXINGTON	SIGNAGE OF ROUTES	LT JIM CRAWFORD	13-Aug-2007	S	870	WREN ROAD	Y	
301472	2	BEAUFORT	SIGNAGE OF ROUTES	LEON HEYWARD	14-Aug-2007	S	70	STUART POINT ROAD	Y	
301478	2	BARNWELL	SIGNAGE OF ROUTES	BARNWELL DISPATCH	13-Aug-2007	S	308	HOSPITAL DRIVE	Y	
301605	2	AIKEN	SIGNAGE OF ROUTES	0262 (NO NAME)	14-Aug-2007	S	212	WINDSOR ROAD	Y	
301722	2	LEXINGTON	SIGNAGE OF ROUTES	JOHNSON @ HWY PATROL	14-Aug-2007	S	383	DELREE ST.	Y	
301745	2	AIKEN	SIGNAGE OF ROUTES	AIKEN PUBLIC SAFETY	02-Aug-2007	S	928	MAGNOLIA ST	Y	
301753	2	AIKEN	SIGNAGE OF ROUTES	AIKEN PUBLIC SAFETY	02-Aug-2007	S	31	YORK ST	Y	
301757	2	AIKEN	SIGNAGE OF ROUTES	AIKEN PUBLIC SAFETY	02-Aug-2007	S	520	RAY LN	Y	
301815	2	AIKEN	SIGNAGE OF ROUTES	DAVID MASON	15-Aug-2007	S	737	WOODLAND DRIVE	Y	
301933	2	BARNWELL	SIGNAGE OF ROUTES	PAT DIVITTORIO	15-Aug-2007	S	39	BOILING SPRINGS ROAD	Y	
302076	2	RICHLAND	SIGNAGE OF ROUTES	ROBERT DRAKE	16-Aug-2007	S	424	RABON ROAD	Y	
302121	2	LEXINGTON	SIGNAGE OF ROUTES	ANDRIENNE @ LEX CTY	16-Aug-2007	US	1	AUGUSTA RD.	Y	
302132	2	BEAUFORT	SIGNAGE OF ROUTES	DEBRA - JASPER COUNTY	14-Aug-2007	SC	46	SC 46	Y	

SECRETARY OF TRANSPORTATION 460 REPORT

9/11/2007

302243	2	LEXINGTON	SIGNAGE OF ROUTES	VIVIAN DAVIS	16-Aug-2007	S	1562	BAFFIN BAY RD.	Y	
302255	2	LEXINGTON	SIGNAGE OF ROUTES	LEE @ HWY PATROL	16-Aug-2007	S	1806	CHEROKEE LANE	Y	
302260	2	LEXINGTON	SIGNAGE OF ROUTES	MARK NOLT	16-Aug-2007	S	874	HOPEFERRY RD.	Y	
302342	2	LEXINGTON	SIGNAGE OF ROUTES	LEE @ HWY PATROL	16-Aug-2007	S	647	GATOR RD.	Y	
302450	2	RICHLAND	SIGNAGE OF ROUTES	ANDY BATES	17-Aug-2007	S	1209	HOLLY GROVE RD	Y	
302540	2	AIKEN	SIGNAGE OF ROUTES	0275 & 0212	20-Aug-2007	S	113	OLD BARNWELL RD	Y	
302710	2	LEXINGTON	SIGNAGE OF ROUTES	POOLE @ HWY PATROL	20-Aug-2007	S	485	OLD CHEROKEE ROAD	Y	
302715	2	LEXINGTON	SIGNAGE OF ROUTES	POOLE @ HWY PATROL	20-Aug-2007	S	70	TWO NOTCH RD	Y	
302842	2	LEXINGTON	SIGNAGE OF ROUTES	DISPATCH	20-Aug-2007	S	1860	WALT RAUCH	Y	
302848	2	RICHLAND	SIGNAGE OF ROUTES	HWY PATROL	21-Aug-2007	S	70	PADGETT RD	Y	
302867	2	RICHLAND	SIGNAGE OF ROUTES	EC NELSON	21-Aug-2007	S	804	MARTIN L KING BLVD	Y	
302894	2	LEXINGTON	SIGNAGE OF ROUTES	DISPATCH	21-Aug-2007	S	73	FISH HATCHERY RD.	Y	
302942	2	AIKEN	SIGNAGE OF ROUTES	LOIS C URRY	21-Aug-2007	S	54	MT BEULAH RD	Y	
302994	2	AIKEN	SIGNAGE OF ROUTES	JOEY	21-Aug-2007	US	78	CHARLESTON HWY	Y	
303195	2	LEXINGTON	SIGNAGE OF ROUTES	CLIFF KOON	22-Aug-2007	S	1698	LIVERMAN RD.	Y	
303704	2	AIKEN	SIGNAGE OF ROUTES	PHIL ENGLAND	24-Aug-2007	US	78	CHARLESTON HWY	Y	
303772	2	BARNWELL	SIGNAGE OF ROUTES	OFFICER GRIFFIN	24-Aug-2007	S	21	ALLENDAL AVE	Y	
304045	2	LEXINGTON	SIGNAGE OF ROUTES	SCOTT BELL	27-Aug-2007	SC	12	JARVIS KAPMAN BLVD	Y	
304050	2	AIKEN	SIGNAGE OF ROUTES	HIGHWAY PATROL	27-Aug-2007	S	285	PROJECT RD	Y	
304144	2	AIKEN	SIGNAGE OF ROUTES	ATSY COOK	27-Aug-2007	S	29	COOKS BRIDGE RD	N	
304457	2	ORANGEBURG	SIGNAGE OF ROUTES	SHERRIE COOK	28-Aug-2007	S	1531	PARKWOOD AVE	Y	
304832	2	LEXINGTON	SIGNAGE OF ROUTES	DISPATCH	29-Aug-2007	US	178	FAIRVIEW ROAD	Y	
304849	2	LEXINGTON	SIGNAGE OF ROUTES	LEX. CO. SHERRIFF	30-Aug-2007	S	719	BUSBEE RD.	Y	
304956	2	LEXINGTON	SIGNAGE OF ROUTES	RODNEY HARTLEY	29-Aug-2007	S	477	SCENIC DR.	Y	
305075	2	LEXINGTON	SIGNAGE OF ROUTES	ROBERT LONG	30-Aug-2007	S	1133	GREENWOOD DR.	Y	
305204	2	LEXINGTON	SIGNAGE OF ROUTES	HIGHWAY PATROL	31-Aug-2007	S	77	TWO NOTCH RD.	Y	

SECRETARY OF TRANSPORTATION 460 REPORT

9/11/2007

305470	2	RICHLAND	SIGNAGE OF ROUTES	DANNY SPEAKS	31-Aug-2007	S	1418	PASCHAL RD	Y	
305570	2	CALHOUN	SIGNAGE OF ROUTES	STEPHANIE CARUTHER	31-Aug-2007	S	135	CALDON RD.	Y	
300192	2	ALLENDALE	SIGNAL	LORAIN WILLIAMS	07-Aug-2007	US	321	BUFORD'S BRIDGE HWY.	N	
302115	2	HAMPTON	SIGNAL	RICK REYNOLDS	16-Aug-2007	US	278	HIGHWAY US 278	Y	
303683	2	RICHLAND	SIGNAL	MARK NOLT	24-Aug-2007	US	1	TWO NOTCH RD	Y	
305306	2	AIKEN	SIGNAL	CHIEF KEY	31-Aug-2007	SC	302	MAIN ST	Y	
305184	2	RICHLAND	PAVEMENT MARKINGS	ED SAWYER	29-Aug-2007	S	2885	COMMUNITY RD	Y	
299117	2	RICHLAND	PAVEMENT MARKINGS	MARK NOLT	01-Aug-2007	S	1862	ROYAL TOWER ROAD	Y	
301807	2	RICHLAND	PAVEMENT MARKINGS	SGT ED LOVELACE	15-Aug-2007	S	378	NATIONAL GUARD ROAD	Y	
303765	2	RICHLAND	PAVEMENT MARKINGS	JOE P. FRALEY	24-Aug-2007	S	1766	OAKHILL RD	Y	

Secretary of Transportation 460 Items Not Approved

Req.#	Cong Dist	County	Request Type	Requestor	Request Date	Type	Route	Road Name	Meets Criteria	Justification/Status
299064	2	AIKEN	CURB CUTS	ERICA LEE	01-Aug-2007	S	2009	PEARL LN	N	DOES NOT MEET SCDOT STANDARDS, ALREADY HAS ACCESS TO PROPERTY ADVISED CITIZEN WHAT HE NEEDED TO DO
301016	2	LEXINGTON	CURB CUTS	CONSTANCE STUCKEY	10-Aug-2007	S	243	NAZARETH RD.	N	DOES NOT MEET DIST. STANDARDS
299016	2	LEXINGTON	SIGNAGE OF ROUTES	MR. TONY DERUBIS	01-Aug-2007	S	487	PANORAMA	N	INTERSECTION DOES NOT MEET WARRENTS FOR (FOUR-WAY STOP CONTROL). RECOMMEND INSTALLING CROSS ROAD WARNING SIGN WITH 25-MPH ADVISORY SPEED LIMIT PLATES
299312	2	LEXINGTON	SIGNAGE OF ROUTES	RICHARD WITMER	02-Aug-2007	I	26	I-26	N	REVIEWED THE MUTCD AND OTHER GUIDELINES FOR INSTALLATION OF THESE SIGNS.
301403	2	LEXINGTON	SIGNAGE OF ROUTES	DAVID KINGSMORE	13-Aug-2007	S	53	CHARLES TOWN RD.	N	IN ACCORDANCE WITH THE MUTCD, SPEED LIMIT SIGNS SHOULD NOT BE USED ON DIRT ROADS BECAUSE PREVAILING CONDITIONS WOULD TAKE PRECEDENCE OVER ANY POSTED SPEED LIMIT. THEREFORE THE INSTALLATION OF SPEED LIMIT SIGNS ON CHARLES TOWN ROAD IS NOT RECOMMENDED.
302220	2	LEXINGTON	SIGNAGE OF ROUTES	JUDY WATKINS	16-Aug-2007	S	616	PERRY TAYLOR ROAD	N	THIS SIGN IS NOT MAINTAINED BY SCDOT. IT BELONGS TO THE COUNTY.

SECRETARY OF TRANSPORTATION 460 REPORT

9/11/2007

302709	2	AIKEN	SIGNAGE OF ROUTES	ELLOREE MILES	20-Aug-2007	S	1304	HATCHAWAY BRIDGE RD	N	EXISTING 50 MPH SPEED LIMIT IS APPROPRIATE AND NO CHANGE IS RECOMMENDED. HOWEVER IT IS RECOMMENDED THAT REVERSE CURVE WARNING SIGNS WITH 40 MPH SPEED PLATES BE ERECTED AT THE CURVES BETWEEN SC 302 AND OLD TROY ROAD.
302719	2	ORANGEBURG	SIGNAGE OF ROUTES	HATTIE STROMAN	20-Aug-2007	S	1373	0	N	NOT A SCDOT ISSUE. NEIGHBOR'S 18 WHEELER IS PARKED ON PRIVATE PROPERTY ON TOWN STREET OF SPRINGFIELD. TALKED WITH MS. STROMAN ON AUGUST 24.
299561	2	LEXINGTON	SIGNAL	THOMAS TAYNARD	03-Aug-2007	US	378	SUNSET BLVD	N	RUNNING CORRECT ACCORDING TO PLAN PHASE ONE 8 SECONDS OF GREEN TIME
303480	2	RICHLAND	SIGNAL	JOHN WOODS	23-Aug-2007	SC	12	FOREST DR	N	TIMING ADJUSTMENTS WERE MADE DURING PREVIOUS SCHOOL YEAR. NO CHANGES WERE MADE TO THE PLAN THAT RUNS DURING SCHOOL DISMISSAL. DURING AM SIGNAL AT BELTLINE AND FALCON IS RUNNING OVER CAPACITY AND NOTHING MORE CAN BE DONE TO ACCOMMODATE THIS PROBLEM.
304231	2	BEAUFORT	SIGNAL	TOWN OF HILTON HEAD	06-Aug-2007	US	21	BOUNDARY STREET	N	NO PROBLEM FOUND
304778	2	BEAUFORT	SIGNAL	STEVE MARDELL	09-Aug-2007	US	278	US 278	N	NO PROBLEM FOUND
300530	2	AIKEN	PAVEMENT MARKINGS	MARK NOLT	08-Aug-2007	US	1	JEFFERSON DAVIS HWY	N	MEDIAN PAVING NOT RECOMMEND. RECOMMEND INSTALLING NO LEFT TURN SIGN AND ADDING PAVEMENT MARKINGS IN FRONT OF MEDIAN AT AIKEN TECHNICAL COLLEGE. SEE WORK REQUEST NUMBER 299808.
302157	2	RICHLAND	PAVEMENT MARKINGS	RICHARD DAVIS	16-Aug-2007	S	529	FOX HALL ROAD	N	DUE TO THE HORIZONTAL AND VERTICAL CURVATURE OF FOX HALL ROAD SPEED HUMPS ARE NOT RECOMMENDED.
302529	2	RICHLAND	PAVEMENT MARKINGS	KIM QUARLES	20-Aug-2007	S	1604	CONVEYOR STREET	N	PAVEMENT MARKINGS ARE NOT RECOMMENDED ON RESIDENTIAL STREETS WHERE THERE IS ON STREET PARKING. SINCE CONVEYOR STREET IS A SHORT RESIDENTIAL STREET PAVEMENT MARKINGS ARE NOT RECOMMENDED.

SECRETARY OF TRANSPORTATION 460 REPORT

9/11/2007

302530	2	RICHLAND	PAVEMENT MARKINGS	KIM QUARLES	20-Aug-2007	S	1879	DAIRY ST	N	PAVEMENT MARKINGS ARE NOT RECOMMENDED ON RESIDENTIAL STREETS WHERE THERE IS ON STREET PARKING. SINCE DAIRY STREET IS A SHORT RESIDENTIAL STREET PAVEMENT MARKINGS ARE NOT RECOMMENDED.
--------	---	----------	-------------------	-------------	-------------	---	------	----------	---	--

Secretary of Transportation 460 Items in Pending Status

Req.#	Cong Dist	County	Request Type	Requestor	Request Date	Type	Route	Road Name	Meets Criteria	Justification/Status
300870	2	HAMPTON	ENHANCEMENT	JOHN RHODEN, MAYOR	07-Aug-2007	US	278	ELM STREET, HAMPTON	N	UNDER INVESTIGATION
299078	2	LEXINGTON	CURB CUTS	JUDY FLEICHMAN	01-Aug-2007	S	1322	OLD FERRY RD	N	UNDER INVESTIGATION
299211	2	JASPER	CURB CUTS	STEVEN SAGER	02-Aug-2007	S	64	THIRD AVENUE	N	UNDER INVESTIGATION
299213	2	JASPER	CURB CUTS	STEVEN SAGER	02-Aug-2007	S	80	FOURTH AVENUE	N	UNDER INVESTIGATION
299394	2	JASPER	CURB CUTS	RANDY MASON	02-Aug-2007	S	58	COHEN ROAD	N	UNDER INVESTIGATION
300051	2	BEAUFORT	CURB CUTS	DAVUD STEBBING	07-Aug-2007	S	79	SPANISH WELLS ROAD	N	UNDER INVESTIGATION
300054	2	BEAUFORT	CURB CUTS	BRIAN POWELL	07-Aug-2007	S	385	N/A	N	UNDER INVESTIGATION
300254	2	AIKEN	CURB CUTS	SAMANTHA CHARLES	07-Aug-2007	S	1304	HATCHAWAY BRIDGE RD	N	UNDER INVESTIGATION
300290	2	BEAUFORT	CURB CUTS	JON MILLER	07-Aug-2007	S	256	BAYNARD STREET	N	UNDER INVESTIGATION
300784	2	ORANGEBURG	CURB CUTS	CHRIS HOLSTAD	09-Aug-2007	S	2122	MULBERRY DR	N	UNDER INVESTIGATION
300849	2	BEAUFORT	CURB CUTS	TOM EDWARDS	09-Aug-2007	S	673	COOSAW RIVER ROAD	N	UNDER INVESTIGATION
301788	2	BEAUFORT	CURB CUTS	PATRICIA MOORE	15-Aug-2007	S	113	ORANGE GROVE RD	N	UNDER INVESTIGATION
302096	2	RICHLAND	CURB CUTS	UNIVERSITY OF SOUTH C	16-Aug-2007	S	1531	WILLIAMS ST	N	UNDER INVESTIGATION
302189	2	RICHLAND	CURB CUTS	ANGELA BARNES	16-Aug-2007	S	940	PEACEHAVEN ROAD	N	UNDER INVESTIGATION
302300	2	RICHLAND	CURB CUTS	LINDLER AND ASSOCIATE	16-Aug-2007	S	1171	KENNEDY	N	UNDER INVESTIGATION
302511	2	AIKEN	CURB CUTS	PROPERTY CONCEPTS	20-Aug-2007	S	75	CAMP RAWLS RD	N	UNDER INVESTIGATION
302513	2	LEXINGTON	CURB CUTS	DALE NESS	20-Aug-2007	S	243	NAZARETH RD.	N	UNDER INVESTIGATION
302514	2	AIKEN	CURB CUTS	PROPERTY CONCEPTS	20-Aug-2007	S	264	FLOWING WELL RD	N	UNDER INVESTIGATION
302712	2	RICHLAND	CURB CUTS	CHUCK MUNN	06-Aug-2007	S	1041	KELLY MILL RD	N	UNDER INVESTIGATION
302716	2	AIKEN	CURB CUTS	TOWN OF NEW ELLENTON	20-Aug-2007	S	1079	BOATNER ST	N	UNDER INVESTIGATION
303153	2	BEAUFORT	CURB CUTS	PHILLIPS & JORDAN, IN	20-Aug-2007	S	149	STROBAN ROAD	N	UNDER INVESTIGATION
303497	2	LEXINGTON	CURB CUTS	MATTHEW OLSEN	23-Aug-2007	S	1290	GOFF COURT	N	UNDER INVESTIGATION
303691	2	BEAUFORT	CURB CUTS	WILLIAM LEONARD	24-Aug-2007	S	301	MORGAN ROAD	N	UNDER INVESTIGATION
303789	2	LEXINGTON	CURB CUTS	GARY METTS	24-Aug-2007	S	878	INDIAN FORK RD.	N	UNDER INVESTIGATION
303821	2	BEAUFORT	CURB CUTS	JERRY JOHNSON	24-Aug-2007	S	427	SHAD DRIVE	N	UNDER INVESTIGATION
303849	2	LEXINGTON	CURB CUTS	WILLIAM ELLIS	24-Aug-2007	S	1240	PINE POINT DRIVE	N	UNDER INVESTIGATION
304053	2	BEAUFORT	CURB CUTS	EUGENE J. LAURICH	23-Aug-2007	S	333	BEACH CITY ROAD	N	UNDER INVESTIGATION
304151	2	BEAUFORT	CURB CUTS	JOHN TERRY HARMON	27-Aug-2007	S	18	OLD BAILEYS ROAD	N	UNDER INVESTIGATION
304348	2	BEAUFORT	CURB CUTS	LEE BROWN	28-Aug-2007	S	29	BUCK ISLAND ROAD	N	UNDER INVESTIGATION
304349	2	BEAUFORT	CURB CUTS	LEE BROWN	28-Aug-2007	S	29	BUCK ISLAND ROAD	N	UNDER INVESTIGATION
304500	2	RICHLAND	CURB CUTS	BENJAMIN F. LINDLER	15-Aug-2007	S	1171	KENNEDY	N	UNDER INVESTIGATION
304504	2	RICHLAND	CURB CUTS	BENJAMIN F. LINDLER	15-Aug-2007	S	1171	KENNEDY	N	UNDER INVESTIGATION
304505	2	AIKEN	CURB CUTS	TOM BENDER	27-Aug-2007	S	79	BANKS MILL RD	N	UNDER INVESTIGATION
304733	2	RICHLAND	CURB CUTS	JILL TIDWELL	29-Aug-2007	S	60	GROVER WILSON ROAD	N	UNDER INVESTIGATION
304767	2	BEAUFORT	CURB CUTS	EVELYN SMALLS	29-Aug-2007	S	45	MARTIN L. KING JR DRIVE	N	UNDER INVESTIGATION
304774	2	BEAUFORT	CURB CUTS	EVENLYN SMALLS	29-Aug-2007	S	45	MARTIN L. KING JR DRIVE	N	UNDER INVESTIGATION
305111	2	RICHLAND	CURB CUTS	JACOBS CREEK, LLC	13-Aug-2007	S	1292	OLD TWO NOTCH RD	N	UNDER INVESTIGATION
305214	2	JASPER	CURB CUTS	JASPER HUMBERT	31-Aug-2007	S	176	JENKINS AVENUE	N	UNDER INVESTIGATION
298995	2	RICHLAND	SIGNAGE OF ROUTES	MARION KIRK	01-Aug-2007	US	76	ELMWOOD AVE	N	UNDER INVESTIGATION
299693	2	RICHLAND	SIGNAGE OF ROUTES	BRUCE SHAW	02-Aug-2007	S	2242	NORTH SHORE ROAD	N	UNDER INVESTIGATION

SECRETARY OF TRANSPORTATION 460 REPORT

9/11/2007

299770	2	RICHLAND	SIGNAGE OF ROUTES	SENATOR JOEL LOURIE	06-Aug-2007	S	1145	SPRING LAKE RD	N	UNDER INVESTIGATION
300248	2	RICHLAND	SIGNAGE OF ROUTES	JACQUELINE DICKERSON	07-Aug-2007	S	50	ATLAS RD	N	UNDER INVESTIGATION
300484	2	AIKEN	SIGNAGE OF ROUTES	MARK NOLT	08-Aug-2007	US	78	CHARLESTON HWY	N	UNDER INVESTIGATION
300491	2	AIKEN	SIGNAGE OF ROUTES	MARK NOLT	08-Aug-2007	US	78	CHARLESTON HWY	N	UNDER INVESTIGATION
301004	2	BEAUFORT	SIGNAGE OF ROUTES	LEON HEYWARD	10-Aug-2007	S	802	GOETHE HILL ROAD	N	UNDER INVESTIGATION
301006	2	BEAUFORT	SIGNAGE OF ROUTES	CHRIS GREEN/SHEP	10-Aug-2007	SC	170	SC-170	N	UNDER INVESTIGATION
301019	2	BEAUFORT	SIGNAGE OF ROUTES	PAT KANNEGIESER	08-Aug-2007	SC	46	SC-46	N	UNDER INVESTIGATION
301432	2	RICHLAND	SIGNAGE OF ROUTES	PEGGY DEMACI	13-Aug-2007	S	1835	LONGTOWN	N	UNDER INVESTIGATION
301462	2	HAMPTON	SIGNAGE OF ROUTES	DEBBIE MOCK	13-Aug-2007	S	225	GRASS HILL ROAD	N	UNDER INVESTIGATION
301470	2	BEAUFORT	SIGNAGE OF ROUTES	LEON HEYWARD	14-Aug-2007	S	71	BRUCE K. SMALLS DRIVE	N	UNDER INVESTIGATION
301471	2	BEAUFORT	SIGNAGE OF ROUTES	LEON HEYWARD	14-Aug-2007	S	70	STUART POINT ROAD	N	UNDER INVESTIGATION
301473	2	BEAUFORT	SIGNAGE OF ROUTES	LEON HEYWARD	14-Aug-2007	S	817	DELANEY CIRCLE	N	UNDER INVESTIGATION
301474	2	BEAUFORT	SIGNAGE OF ROUTES	LEON HEYWARD	14-Aug-2007	S	70	STUART POINT ROAD	N	UNDER INVESTIGATION
301774	2	BEAUFORT	SIGNAGE OF ROUTES	CURTIS FERGUSON	15-Aug-2007	US	17	US HWY 17	N	UNDER INVESTIGATION
301809	2	AIKEN	SIGNAGE OF ROUTES	DAVID MASON	15-Aug-2007	S	440	POWDERHOUSE RD	N	UNDER INVESTIGATION
302095	2	BEAUFORT	SIGNAGE OF ROUTES	LEON HEYWARD	16-Aug-2007	SC	170	SC-170	N	UNDER INVESTIGATION
302127	2	BEAUFORT	SIGNAGE OF ROUTES	W MULLIGAN	16-Aug-2007	US	21	US 21	0	UNDER INVESTIGATION
302203	2	LEXINGTON	SIGNAGE OF ROUTES	CELESTINE ANDERSON	16-Aug-2007	S	113	SPRING HILL RD.	N	UNDER INVESTIGATION
302324	2	BEAUFORT	SIGNAGE OF ROUTES	TOWN OF HILTON HEAD	17-Aug-2007	S	524	ARROW ROAD	N	UNDER INVESTIGATION
302510	2	RICHLAND	SIGNAGE OF ROUTES	PAT DRAKE	20-Aug-2007	US	21	WILSON BLVD	N	UNDER INVESTIGATION
302524	2	BEAUFORT	SIGNAGE OF ROUTES	DARRIN SHOEMAKER	20-Aug-2007	S	334	DILLON ROAD	N	UNDER INVESTIGATION
302535	2	BEAUFORT	SIGNAGE OF ROUTES	LEON HEYWARD	20-Aug-2007	S	129	ISLAND CAUSEWAY-CAT ISLAND	N	UNDER INVESTIGATION
302552	2	BEAUFORT	SIGNAGE OF ROUTES	LEON HEYWARD	20-Aug-2007	S	492	MEADOW BROOK DRIVE	N	UNDER INVESTIGATION
302732	2	BEAUFORT	SIGNAGE OF ROUTES	LEON HEYWARD	20-Aug-2007	US	21	US 21	N	UNDER INVESTIGATION
302735	2	BEAUFORT	SIGNAGE OF ROUTES	LEON HEYWARD	20-Aug-2007	US	21	US 21	N	UNDER INVESTIGATION
302757	2	BEAUFORT	SIGNAGE OF ROUTES	RED	20-Aug-2007	S	761	W.K. ALSTON DRIVE	N	UNDER INVESTIGATION

SECRETARY OF TRANSPORTATION 460 REPORT

9/11/2007

302825	2	BARNWELL	SIGNAGE OF ROUTES	KEITH SLOAN	21-Aug-2007	S	343	0	N	UNDER INVESTIGATION
302869	2	LEXINGTON	SIGNAGE OF ROUTES	JANICE GOINGS	17-Aug-2007	S	1885	KINGHILL DR.	N	UNDER INVESTIGATION
303355	2	BEAUFORT	SIGNAGE OF ROUTES	M COLEMAN	23-Aug-2007	SC	170	SC-170	N	UNDER INVESTIGATION
303358	2	RICHLAND	SIGNAGE OF ROUTES	DOUG THOMPSON	16-Aug-2007	S	3020	GREYSTONE BLVD.	N	UNDER INVESTIGATION
303368	2	BEAUFORT	SIGNAGE OF ROUTES	M COLEMAN	22-Aug-2007	SC	170	SC-170	N	UNDER INVESTIGATION
303381	2	BEAUFORT	SIGNAGE OF ROUTES	M COLEMAN	22-Aug-2007	SC	46	SC-46	N	UNDER INVESTIGATION
303389	2	BEAUFORT	SIGNAGE OF ROUTES	L HEYWARD	22-Aug-2007	SC	46	SC-46	N	UNDER INVESTIGATION
303399	2	BEAUFORT	SIGNAGE OF ROUTES	L HOWARD	22-Aug-2007	SC	46	SC-46	N	UNDER INVESTIGATION
303409	2	BEAUFORT	SIGNAGE OF ROUTES	M COLEMAN	22-Aug-2007	S	474	SIMMONSVILLE RD	N	UNDER INVESTIGATION
303442	2	BEAUFORT	SIGNAGE OF ROUTES	MOSSY OAKS PL MAINT	23-Aug-2007	US	278	US-278	N	UNDER INVESTIGATION
303460	2	BEAUFORT	SIGNAGE OF ROUTES	RED K @ SIGN SHOP	22-Aug-2007	US	278	US-278	N	UNDER INVESTIGATION
303473	2	BEAUFORT	SIGNAGE OF ROUTES	RED K @ SIGN SHOP	22-Aug-2007	US	278	US-278	N	UNDER INVESTIGATION
303704	2	AIKEN	SIGNAGE OF ROUTES	PHIL ENGLAND	24-Aug-2007	US	78	CHARLESTON HWY	Y	UNDER INVESTIGATION
303893	2	BEAUFORT	SIGNAGE OF ROUTES	J B ANTLEY	27-Aug-2007	SC	170	SC-170	N	UNDER INVESTIGATION
303972	2	LEXINGTON	SIGNAGE OF ROUTES	DIANE HART	27-Aug-2007	S	1073	CHARLIE RAST RD	N	UNDER INVESTIGATION
304271	2	RICHLAND	SIGNAGE OF ROUTES	RODGER HIGHWAY	27-Aug-2007	S	2894	WESTERN LN	N	UNDER INVESTIGATION
304370	2	BEAUFORT	SIGNAGE OF ROUTES	TOM TANK, ARME	28-Aug-2007	S	21	OLD SHELDON CHURCH ROAD	N	UNDER INVESTIGATION
304474	2	BEAUFORT	SIGNAGE OF ROUTES	DIANE CHANDLER	28-Aug-2007	SC	280	SC 280	N	UNDER INVESTIGATION
304501	2	BEAUFORT	SIGNAGE OF ROUTES	DIANE CHANDLER	28-Aug-2007	S	86	SHANKLIN ROAD	N	UNDER INVESTIGATION
304570	2	RICHLAND	SIGNAGE OF ROUTES	RUSTY JACKSON	29-Aug-2007	S	1315	JACOBS DRIVE	N	UNDER INVESTIGATION
304736	2	LEXINGTON	SIGNAGE OF ROUTES	WANDA COOPER	28-Aug-2007	S	1262	SHERWOOD DR.	N	UNDER INVESTIGATION
304827	2	BEAUFORT	SIGNAGE OF ROUTES	RED @ SIGN DEPT	29-Aug-2007	S	198	JANETTE DRIVE	N	UNDER INVESTIGATION
305036	2	BEAUFORT	SIGNAGE OF ROUTES	DARRIN SHOEMAKER	30-Aug-2007	S	338	POINT COMFORT ROAD	N	UNDER INVESTIGATION
305040	2	BEAUFORT	SIGNAGE OF ROUTES	DARREN SHOEMAKER	30-Aug-2007	S	338	POINT COMFORT ROAD	N	UNDER INVESTIGATION
305045	2	BEAUFORT	SIGNAGE OF ROUTES	DARRIN SHOEMAKER	30-Aug-2007	US	278	US-278 BUS	N	UNDER INVESTIGATION
305047	2	BEAUFORT	SIGNAGE OF ROUTES	DARRIN SHOEMAKER	30-Aug-2007	S	607	ROWBOAT ROAD	N	UNDER INVESTIGATION

SECRETARY OF TRANSPORTATION 460 REPORT

9/11/2007

305050	2	BEAUFORT	SIGNAGE OF ROUTES	DARRIN SHOWMAKER	30-Aug-2007	S	482	GUMTREE ROAD	N	UNDER INVESTIGATION
305107	2	BEAUFORT	SIGNAGE OF ROUTES	VALERIE SARACIN	30-Aug-2007	S	198	JANETTE DRIVE	N	UNDER INVESTIGATION
305109	2	AIKEN	SIGNAGE OF ROUTES	MR. LATHROP	30-Aug-2007	S	729	TALATHA CHURCH RD	N	UNDER INVESTIGATION
305114	2	AIKEN	SIGNAGE OF ROUTES	SGT C.R. HEDDY	30-Aug-2007	S	114	COLBERT BRIDGE RD	N	UNDER INVESTIGATION
305183	2	AIKEN	SIGNAGE OF ROUTES	HIGHWAY PATROL	31-Aug-2007	SC	125	ATOMIC RD	N	UNDER INVESTIGATION
305299	2	BEAUFORT	SIGNAGE OF ROUTES	BEAUFORT COUNTY	31-Aug-2007	S	106	WASHINGTON STREET	N	UNDER INVESTIGATION
305348	2	LEXINGTON	SIGNAGE OF ROUTES	PAULINE FAULK	31-Aug-2007	S	1872	BUSHBERRY RD.	N	UNDER INVESTIGATION
305588	2	RICHLAND	SIGNAGE OF ROUTES	SHAW	17-Aug-2007	S	52	CLEMSON RD	N/A	UNDER INVESTIGATION
306038	2	RICHLAND	SIGNAGE OF ROUTES	IANONY	21-Aug-2007	S	877	LAKE TIDE DRIVE	N/A	UNDER INVESTIGATION
306091	2	RICHLAND	SIGNAGE OF ROUTES	POOL	23-Aug-2007	SC	277	SC 277	N/A	UNDER INVESTIGATION
306093	2	RICHLAND	SIGNAGE OF ROUTES	IRIS MITCHUM	23-Aug-2007	S	311	BEATTY RD	N/A	UNDER INVESTIGATION
306168	2	RICHLAND	SIGNAGE OF ROUTES	HWY DISPATCH	28-Aug-2007	SC	555	FARROW ROAD	N/A	UNDER INVESTIGATION
306385	2	RICHLAND	SIGNAGE OF ROUTES	OMBUDSMAN OFFICE	30-Aug-2007	S	1403	THREE DOG RD	N/A	UNDER INVESTIGATION
306397	2	RICHLAND	SIGNAGE OF ROUTES	HENRY BURKE	30-Aug-2007	S	843	LONG SHADOW LANE	N/A	UNDER INVESTIGATION
306405	2	RICHLAND	SIGNAGE OF ROUTES	RINA	30-Aug-2007	S	1026	OLD PERCIVAL ROAD	N/A	UNDER INVESTIGATION
299800	2	RICHLAND	SIGNAL	ROBERT LIPTAK	06-Aug-2007	US	1	TWO NOTCH RD	N	UNDER INVESTIGATION
300192	2	ALLENDALE	SIGNAL	LORAIN WILLIAMS	07-Aug-2007	US	321	BUFORD'S BRIDGE HWY.	N	UNDER INVESTIGATION
302115	2	HAMPTON	SIGNAL	RICK REYNOLDS	16-Aug-2007	US	278	HIGHWAY US 278	Y	UNDER INVESTIGATION
302304	2	LEXINGTON	SIGNAL	MRS. GUNTER	17-Aug-2007	US	21	CHARLESTON HWY.	N	UNDER INVESTIGATION
302963	2	LEXINGTON	SIGNAL	JILL QUATTLEBAUM	09-Aug-2007	S	244	OLD ORANGEBURG ROAD	N	UNDER INVESTIGATION
304739	2	BEAUFORT	SIGNAL	MR. PAT MOLONEY	20-Aug-2007	US	21	TRASK PARKWAY	N	UNDER INVESTIGATION
304995	2	LEXINGTON	SIGNAL	CPT. YOUNG	30-Aug-2007	SC	60	LAKE MURRAY BLVD	N	UNDER INVESTIGATION
305704	2	LEXINGTON	SIGNAL	UNKNOWN	31-Aug-2007	S	204	LONGS POND RD.	N/A	UNDER INVESTIGATION
299384	2	AIKEN	PAVEMENT MARK	EILEEN HAJDU	02-Aug-2007	S	22	VETERANS RD	N	UNDER INVESTIGATION
304017	2	AIKEN	PAVEMENT MARK	VERONICA VINSON	27-Aug-2007	S	177	BARNWELL AVE	N	UNDER INVESTIGATION
302051	2	RICHLAND	PAVEMENT MARK	RANDY FELDER	16-Aug-2007	S	707	PATTERSON RD	N	UNDER INVESTIGATION
301428	2	LEXINGTON	GUARDRAIL	CYNTHIA LITTLE	13-Aug-2007	S	56	ALEXANDER RD.	N	UNDER INVESTIGATION

Secretary of Transportation 460 Items Approved

Req.#	Cong Dist	County	Request Type	Requestor	Request Date	Type	Route	Road Name	Meets Criteria	Justification/Status
299581	3	ANDERSON	SIGNAGE OF ROUTES	0414(WAYNE CAMPBELL)	03-Aug-2007	S	485	THREE & TWENTY ROAD	Y	
299750	3	PICKENS	SIGNAGE OF ROUTES	LEC	05-Aug-2007	S	305	JIM HUNT ROAD	Y	
299785	3	EDGEFIELD	SIGNAGE OF ROUTES	SC HIGHWAY PATROL	06-Aug-2007	SC	19	AIKEN ROAD	Y	

SECRETARY OF TRANSPORTATION 460 REPORT

9/11/2007

299789	3	ANDERSON	SIGNAGE OF ROUTES	CITIZEN	06-Aug-2007	S	107	WRIGHT SCHOOL ROAD	Y	
299834	3	AIKEN	SIGNAGE OF ROUTES	ROD GREENWAY	06-Aug-2007	S	955	PALMETTO AVE	Y	
299926	3	ANDERSON	SIGNAGE OF ROUTES	JACKIE	06-Aug-2007	S	34	CONCORD ROAD	Y	
299932	3	ABBEVILLE	SIGNAGE OF ROUTES	SANDI ADAMS	06-Aug-2007	S	73	LEGION LAKE ROAD	Y	
299942	3	LAURENS	SIGNAGE OF ROUTES	SCOTT HOLLAND	06-Aug-2007	S	152	WHITTEN ROAD	Y	
299950	3	LAURENS	SIGNAGE OF ROUTES	GWOOD PATROL	06-Aug-2007	I	385	INTERSTATE 385	Y	
299953	3	LAURENS	SIGNAGE OF ROUTES	GWOOD PATROL	06-Aug-2007	S	23	METRIC ROAD	Y	
300035	3	AIKEN	SIGNAGE OF ROUTES	BILL DEBOSE	07-Aug-2007	S	266	FARM VIEW RD	Y	
300134	3	ANDERSON	SIGNAGE OF ROUTES	TOMMY VAUGHN	07-Aug-2007	I	85	I-85	Y	
300136	3	ANDERSON	SIGNAGE OF ROUTES	TOMMY VAUGHN	07-Aug-2007	I	85	I-85	Y	
300145	3	LAURENS	SIGNAGE OF ROUTES	MICHAEL ROGERS	07-Aug-2007	SC	101	SOUTH CAROLINA HIGHWAY 101	Y	
300309	3	AIKEN	SIGNAGE OF ROUTES	BEN RODEN	07-Aug-2007	S	567	VALLEY RD	Y	
300376	3	OCONEE	SIGNAGE OF ROUTES	NEIL MCPHAIL	08-Aug-2007	S	30	PINE GROVE RD	Y	
300387	3	GREENWOOD	SIGNAGE OF ROUTES	DENEEN WILLIAMS	08-Aug-2007	S	567	PINEHURST	Y	
300468	3	AIKEN	SIGNAGE OF ROUTES	MARK NOLT	08-Aug-2007	SC	302	SILVER BLUFF RD	Y	
300560	3	ABBEVILLE	SIGNAGE OF ROUTES	MAYE O'BANNON	08-Aug-2007	S	32	HAIGLER STREET	Y	
300641	3	AIKEN	SIGNAGE OF ROUTES	MR. PAUL KOEHLER, DIR	08-Aug-2007	SC	302	SILVER BLUFF RD	Y	
300661	3	OCONEE	SIGNAGE OF ROUTES	MIKE SMITH	08-Aug-2007	S	13	RICHLAND ROAD	Y	
300672	3	ANDERSON	SIGNAGE OF ROUTES	SALLIE KOON	09-Aug-2007	S	589	POPULAR STREET	Y	
300701	3	ANDERSON	SIGNAGE OF ROUTES	SALLIE KOON	09-Aug-2007	S	136	ZION ST	Y	
300711	3	ANDERSON	SIGNAGE OF ROUTES	SALLIE KOON	09-Aug-2007	S	560	MURDOCK RD	Y	
300723	3	GREENWOOD	SIGNAGE OF ROUTES	ROY YELTON	09-Aug-2007	S	51	MILFORD SPRINGS ROAD	Y	
300738	3	ANDERSON	SIGNAGE OF ROUTES	SALLIE KOON	09-Aug-2007	S	245	BLUE RIDGE AVENUE	Y	
300743	3	ANDERSON	SIGNAGE OF ROUTES	SALLIE KOON	09-Aug-2007	S	973	SHERWOOD DRIVE	Y	
300762	3	ANDERSON	SIGNAGE OF ROUTES	SALLIE KOON	09-Aug-2007	S	80	CLAMP DRIVE	Y	
300764	3	OCONEE	SIGNAGE OF ROUTES	JIMMY WILLIAMS	09-Aug-2007	S	73	CRESTWOOD DRIVE	Y	

SECRETARY OF TRANSPORTATION 460 REPORT

9/11/2007

300777	3	AIKEN	SIGNAGE OF ROUTES	MARK NOLT	09-Aug-2007	US	25	EDGEFIELD RD	Y	
300801	3	OCONEE	SIGNAGE OF ROUTES	HERB COOPER	09-Aug-2007	S	160	CLEVELAND PIKE	Y	
300819	3	AIKEN	SIGNAGE OF ROUTES	MARK NOLT	09-Aug-2007	US	25	EDGEFIELD RD	Y	
300820	3	ANDERSON	SIGNAGE OF ROUTES	DEBBIE	09-Aug-2007	S	1136	YALE LANE	Y	
300845	3	AIKEN	SIGNAGE OF ROUTES	CLYDE EDWARDS	09-Aug-2007	S	1882	INDEPENDENT BLVD	Y	
300891	3	ANDERSON	SIGNAGE OF ROUTES	STEPHANIE	09-Aug-2007	S	76	MIDWAY ROAD	Y	
300936	3	AIKEN	SIGNAGE OF ROUTES	HP DISPATCHER	04-Aug-2007	US	1	JEFFERSON DAVIS HWY	Y	
300968	3	AIKEN	SIGNAGE OF ROUTES	SUSAN OVERCASH	10-Aug-2007	S	559	SUMTER ST	Y	
301031	3	ANDERSON	SIGNAGE OF ROUTES	0417C (MIKE SCOTT)	10-Aug-2007	S	151	GREEN TREE ROAD	Y	
301222	3	LAURENS	SIGNAGE OF ROUTES	GREENWOOD PATROL	13-Aug-2007	S	276	STOMPS SPRING ROAD	Y	
301283	3	GREENWOOD	SIGNAGE OF ROUTES	SCSHP	13-Aug-2007	US	178	ROUTE 178	Y	
301318	3	ANDERSON	SIGNAGE OF ROUTES	TOMMY VAUGHN	13-Aug-2007	I	85	I-85	Y	
301320	3	ANDERSON	SIGNAGE OF ROUTES	TOMMY VAUGHN	13-Aug-2007	I	85	I-85	Y	
301576	3	ANDERSON	SIGNAGE OF ROUTES	JACK DOOLITTLE	14-Aug-2007	S	567	MTN. VIEW RD.	Y	
301646	3	ANDERSON	SIGNAGE OF ROUTES	DON MCGILL	14-Aug-2007	S	106	PROJECT RD.	Y	
301680	3	SALUDA	SIGNAGE OF ROUTES	RANDY COLE	14-Aug-2007	S	12	JEFFERSON STREET	Y	
301791	3	ANDERSON	SIGNAGE OF ROUTES	SAM RHODES	15-Aug-2007	S	96	WELCOME	Y	
301795	3	ANDERSON	SIGNAGE OF ROUTES	0419A (SAM RHODES)	15-Aug-2007	S	96	WELCOME	Y	
301860	3	AIKEN	SIGNAGE OF ROUTES	NEWTON MANNING	15-Aug-2007	S	339	ST JAMES ST	Y	
301966	3	ANDERSON	SIGNAGE OF ROUTES	0415 (LEROY BROWN)	15-Aug-2007	S	485	THREE & TWENTY ROAD	Y	
302067	3	ANDERSON	SIGNAGE OF ROUTES	JACKIE	16-Aug-2007	US	29	US 29 NORTH	Y	
302320	3	ANDERSON	SIGNAGE OF ROUTES	ROBERT HOLDER	17-Aug-2007	S	1003	CANTERBURY ROAD	Y	
302321	3	AIKEN	SIGNAGE OF ROUTES	KATHLEEN GERRALD	17-Aug-2007	US	1	JEFFERSON DAVIS HWY	Y	
302331	3	ANDERSON	SIGNAGE OF ROUTES	CINDY WILSON	17-Aug-2007	S	29	YOUTH CENTER ROAD	Y	
302333	3	ANDERSON	SIGNAGE OF ROUTES	CINDY	17-Aug-2007	S	269	OSTEEN HILL ROAD	Y	
302335	3	ANDERSON	SIGNAGE OF ROUTES	LARRY AIKEN	17-Aug-2007	SC	28	SC 28	Y	

SECRETARY OF TRANSPORTATION 460 REPORT

9/11/2007

302338	3	ANDERSON	SIGNAGE OF ROUTES	JEAN MCCALLOUGH	17-Aug-2007	SC	413	SC 413	Y	
302343	3	ANDERSON	SIGNAGE OF ROUTES	LULA SHIRLEY	17-Aug-2007	S	71	JACKSON STREET	Y	
302347	3	ANDERSON	SIGNAGE OF ROUTES	CINDY	17-Aug-2007	S	269	OSTEEN HILL ROAD	Y	
302354	3	ANDERSON	SIGNAGE OF ROUTES	RARY NELSON	17-Aug-2007	S	53	OLD RIVER ROAD	Y	
302407	3	ANDERSON	SIGNAGE OF ROUTES	SARAH MCADAMS	17-Aug-2007	S	92	CONNEROSS ROAD	Y	
302409	3	ANDERSON	SIGNAGE OF ROUTES	RICK MICELI	17-Aug-2007	S	53	OLD RIVER ROAD	Y	
302526	3	LAURENS	SIGNAGE OF ROUTES	CARLA-GREENWOOD PATRO	20-Aug-2007	S	67	DURBIN ROAD	Y	
302549	3	EDGEFIELD	SIGNAGE OF ROUTES	JANICE CLEVELAND	20-Aug-2007	S	226	RIDGE ROAD	Y	
302561	3	EDGEFIELD	SIGNAGE OF ROUTES	JANICE CLEVELAND	20-Aug-2007	S	18	WEAVER ROAD (FROM SC 23 NORTH TO S-21)	Y	
302660	3	GREENWOOD	SIGNAGE OF ROUTES	PATROL DISPATCH	17-Aug-2007	S	149	S-149	Y	
302868	3	ABBEVILLE	SIGNAGE OF ROUTES	KIMBERLY - 911	20-Aug-2007	SC	184	SC-184	Y	
302970	3	ANDERSON	SIGNAGE OF ROUTES	JOHN POWELL	21-Aug-2007	S	567	MOUNTAIN VIEW ROAD	Y	
303005	3	ANDERSON	SIGNAGE OF ROUTES	KATHY	21-Aug-2007	SC	284	TRAIL ROAD	Y	
303043	3	LAURENS	SIGNAGE OF ROUTES	CAROL BARKER	21-Aug-2007	S	754	FAIR PLACE DRIVE	Y	
303044	3	ANDERSON	SIGNAGE OF ROUTES	ADAM HALEY	21-Aug-2007	S	102	ASBURY PARK ROAD	Y	
303070	3	LAURENS	SIGNAGE OF ROUTES	ROBERT HAWTHORNE	21-Aug-2007	SC	101	SOUTH CAROLINA HIGHWAY 101	Y	
303086	3	LAURENS	SIGNAGE OF ROUTES	BERNADETTE CARNES	21-Aug-2007	S	216	CONWAY AVENUE	Y	
303193	3	ANDERSON	SIGNAGE OF ROUTES	BILL PARKER	22-Aug-2007	S	29	LEBANON ROAD	Y	
303319	3	ANDERSON	SIGNAGE OF ROUTES	1	19-Aug-2007	S	736	KINGS ROAD	Y	
303407	3	MCCORMICK	SIGNAGE OF ROUTES	EARL COLEMAN -COUNCIL	23-Aug-2007	S	160	PIERCE ROAD	Y	
303723	3	GREENWOOD	SIGNAGE OF ROUTES	DERRICK BUSBEE	22-Aug-2007	S	199	CREWS STREET	Y	
303778	3	ABBEVILLE	SIGNAGE OF ROUTES	MS. MAYE O'BANNON	24-Aug-2007	S	133	CAMBRIDGE STREET	Y	
303791	3	ANDERSON	SIGNAGE OF ROUTES	TOMMY VAUGHN	24-Aug-2007	S	94	OLD PENDLETON ROAD	Y	
303792	3	ANDERSON	SIGNAGE OF ROUTES	TOMMY VAUGHN	24-Aug-2007	S	94	OLD PENDLETON ROAD	Y	
303793	3	ANDERSON	SIGNAGE OF ROUTES	TOMMY VAUGHN	24-Aug-2007	S	94	OLD PENDLETON ROAD	Y	
303796	3	ANDERSON	SIGNAGE OF ROUTES	TOMMY VAUGHN	24-Aug-2007	US	29	US 29 HIGHWAY	Y	

SECRETARY OF TRANSPORTATION 460 REPORT

9/11/2007

303830	3	ANDERSON	SIGNAGE OF ROUTES	LINDA CAREY	24-Aug-2007	S	152	HAYES ROAD	Y	
303853	3	OCONEE	SIGNAGE OF ROUTES	SHERIFFS DEPT.	24-Aug-2007	S	61	FRENCH BRANCH RD	Y	
303857	3	OCONEE	SIGNAGE OF ROUTES	SHERIFFS DEPT.	25-Aug-2007	S	107	HEFNER RD	Y	
303926	3	EDGEFIELD	SIGNAGE OF ROUTES	STEPHEN CANTRELL	24-Aug-2007	SC	19	AIKEN ROAD	Y	
304042	3	LAURENS	SIGNAGE OF ROUTES	LONNIE BRADBERRY	27-Aug-2007	S	84	PINEHAVEN STREET	Y	
304237	3	EDGEFIELD	SIGNAGE OF ROUTES	DENNIS COUTURE	27-Aug-2007	S	431	CARDINAL DRIVE	Y	
304273	3	ABBEVILLE	SIGNAGE OF ROUTES	JENNY KELLEY	28-Aug-2007	SC	184	SC-184	Y	
304275	3	ABBEVILLE	SIGNAGE OF ROUTES	JENNY KELLEY	28-Aug-2007	SC	184	SC-184	Y	
304276	3	ABBEVILLE	SIGNAGE OF ROUTES	JENNY KELLEY	28-Aug-2007	SC	184	SC-184	Y	
304309	3	AIKEN	SIGNAGE OF ROUTES	HEATHER FARRER	28-Aug-2007	S	1855	SHAKERAG RD	Y	
304340	3	ANDERSON	SIGNAGE OF ROUTES	DOUG	28-Aug-2007	SC	88	SC-88	Y	
304342	3	ANDERSON	SIGNAGE OF ROUTES	RICHARD O'DELL	28-Aug-2007	US	29	US 29 SOUTH	Y	
304427	3	OCONEE	SIGNAGE OF ROUTES	TRAFFIC ENGINEERING	28-Aug-2007	S	35	POPLAR SPRINGS RD	Y	
304429	3	OCONEE	SIGNAGE OF ROUTES	TRAFFIC ENGINEERING	01-Aug-2007	S	35	POPLAR SPRINGS RD	Y	
304450	3	ANDERSON	SIGNAGE OF ROUTES	0407 (MIKE EPPS)	28-Aug-2007	S	166	MARTIN RD.	Y	
304476	3	ANDERSON	SIGNAGE OF ROUTES	TAMMY NELSON	28-Aug-2007	S	802	MAXWELL AVENUE	Y	
304518	3	ANDERSON	SIGNAGE OF ROUTES	AVERNELLE	28-Aug-2007	S	352	GLENN STREET	Y	
304875	3	ANDERSON	SIGNAGE OF ROUTES	YVONNE SMITH	30-Aug-2007	S	769	CROMER ROAD	Y	
304905	3	ANDERSON	SIGNAGE OF ROUTES	JACKIE	30-Aug-2007	S	237	SLATON ROAD	Y	
304969	3	ANDERSON	SIGNAGE OF ROUTES	JACKIE	30-Aug-2007	S	67	EARL SHIRLEY RD.	Y	
304996	3	ANDERSON	SIGNAGE OF ROUTES	RALPH BENNETT	30-Aug-2007	SC	8	SC 8	Y	
305039	3	LAURENS	SIGNAGE OF ROUTES	CITIZEN	30-Aug-2007	S	67	DURBIN ROAD	Y	
305180	3	ANDERSON	SIGNAGE OF ROUTES	RANDY DOVE	31-Aug-2007	S	576	WILLIAMS STREET	Y	
305379	3	GREENWOOD	SIGNAGE OF ROUTES	BILLY LYBRAND	31-Aug-2007	S	97	DEADFALL ROAD	Y	
299075	3	LAURENS	SIGNAL	DAPHNE	01-Aug-2007	US	76	US HIGHWAY 76 BUSINESS	Y	
299415	3	ANDERSON	SIGNAL	SAM RHODES	02-Aug-2007	SC	81	SC ROUTE 81	Y	
299492	3	ANDERSON	SIGNAL	0417 (JACK DOOLITTLE)	03-Aug-2007	SC	28	SC 28	Y	
299551	3	ANDERSON	SIGNAL	RICK MICILI	03-Aug-2007	S	101	ROOSEVELT DRIVE	Y	

SECRETARY OF TRANSPORTATION 460 REPORT

9/11/2007

299641	3	ANDERSON	SIGNAL	SYLVIA	03-Aug-2007	SC	24	SC-24	Y	
299652	3	ANDERSON	SIGNAL	0405B	03-Aug-2007	SC	24	SC-24	Y	
299767	3	AIKEN	SIGNAL	MONROE WALCHER	06-Aug-2007	SC	118	HITCHCOCK PKWY	Y	
300316	3	ANDERSON	SIGNAL	JACK DOOLITTLE	07-Aug-2007	SC	81	SC ROUTE 81	Y	
300540	3	ANDERSON	SIGNAL	ANDERSON MAINT.	01-Aug-2007	SC	81	SC-81 SOUTH	Y	
300559	3	ANDERSON	SIGNAL	WOULD NOT GIVE NAME	02-Aug-2007	SC	81	SC-81 SOUTH	Y	
300689	3	PICKENS	SIGNAL	CLEMSON POLICE	09-Aug-2007	S	22	CHERRY ROAD	Y	
300785	3	PICKENS	SIGNAL	STEPHANIE HWY PATROL	09-Aug-2007	US	123	CALHOUN MEMORIAL HIGHWAY	Y	
300827	3	ANDERSON	SIGNAL	STEPHANIE	09-Aug-2007	SC	153	SC ROUTE 153	Y	
300830	3	ANDERSON	SIGNAL	GARY ANDERSON MAINTEN	02-Aug-2007	SC	81	SC-81 SOUTH	Y	
300848	3	ANDERSON	SIGNAL	RARY NELSON	09-Aug-2007	SC	28	SC-28 BYPASS	Y	
300895	3	PICKENS	SIGNAL	EARLINE PICKENS	09-Aug-2007	SC	93	GREENVILLE HWY	Y	
300897	3	ANDERSON	SIGNAL	CARL	09-Aug-2007	SC	28	SC 28 BYPASS	Y	
300929	3	ANDERSON	SIGNAL	RARY NELSON	10-Aug-2007	SC	86	SC 86	Y	
301050	3	OCONEE	SIGNAL	JOYCE OCONEE	10-Aug-2007	S	268	TUGALOO	Y	
301189	3	PICKENS	SIGNAL	CHUCK DAWKINS	13-Aug-2007	SC	93	SOUTH NORRIS HIGHWAY	Y	
301375	3	PICKENS	SIGNAL	MR HONEYCUTT	13-Aug-2007	SC	93	MAIN-EASLEY	Y	
301943	3	LAURENS	SIGNAL	CLINTON PD (QUINN)	15-Aug-2007	S	547	CAROLINA AVENUE NORTH	Y	
302072	3	LAURENS	SIGNAL	G'WOOD PATROL	16-Aug-2007	SC	56	SOUTH CAROLINA HIGHWAY 56	Y	
302089	3	PICKENS	SIGNAL	LARRY	16-Aug-2007	SC	93	MAIN-EASLEY	Y	
302139	3	ANDERSON	SIGNAL	EVELYN IN ANDERSON	16-Aug-2007	SC	24	SC-24	Y	
302219	3	PICKENS	SIGNAL	CHUCK LANGE	16-Aug-2007	S	382	COLLEGE STREET	Y	
302434	3	ANDERSON	SIGNAL	RARY NELSON	17-Aug-2007	SC	81	SC ROUTE 81	Y	
302442	3	LAURENS	SIGNAL	KAY (CLINTON POLICE)	17-Aug-2007	US	76	US HIGHWAY 76	Y	
302764	3	PICKENS	SIGNAL	KATIE UNIV POLICE	20-Aug-2007	SC	93	SOUTH NORRIS HIGHWAY	Y	
302849	3	ANDERSON	SIGNAL	0413F	21-Aug-2007	SC	20	SC-20	Y	
302995	3	PICKENS	SIGNAL	JEREMY MESSER	15-Aug-2007	SC	93	SOUTH NORRIS HIGHWAY	Y	
303103	3	PICKENS	SIGNAL	CHARLES DAWKINS	22-Aug-2007	S	320	PERIMETER ROAD	Y	
303332	3	PICKENS	SIGNAL	CLEMSON POLICE	23-Aug-2007	S	22	CHERRY ROAD	Y	
303380	3	ANDERSON	SIGNAL	JEREMY MESSER	16-Aug-2007	US	76	US 76	Y	
303443	3	PICKENS	SIGNAL	DANNY FLOYD	20-Aug-2007	SC	133	CROWE CREEK ROAD	Y	
303448	3	PICKENS	SIGNAL	TWANA CLEMSON POLICE	23-Aug-2007	SC	93	SOUTH NORRIS HIGHWAY	Y	
303617	3	LAURENS	SIGNAL	CHIEF ROBIN MOORSE	23-Aug-2007	US	76	US HIGHWAY 76	Y	
303675	3	ANDERSON	SIGNAL	EVELYN IN ANDERSON	24-Aug-2007	S	520	STANDRIDGE ROAD	Y	
303728	3	ANDERSON	SIGNAL	MIKE EPPS	24-Aug-2007	US	76	BELTON-HONEA PATH HIGHWAY	Y	
303739	3	ANDERSON	SIGNAL	HENRY LEE	24-Aug-2007	SC	28	ABBEVILLE HWY.	Y	
303834	3	ANDERSON	SIGNAL	0426 (RICK MICELI)	24-Aug-2007	SC	28	ABBEVILLE HWY.	Y	
303903	3	OCONEE	SIGNAL	KEVIN LARKIN	27-Aug-2007	S	395	KEOWEE TRAIL	Y	
304052	3	LAURENS	SIGNAL	CLINTON CITY POLICE	27-Aug-2007	US	76	US HIGHWAY 76	Y	
304229	3	ANDERSON	SIGNAL	CHUCK LANGE	26-Aug-2007	SC	28	ABBEVILLE HWY.	Y	
304338	3	ANDERSON	SIGNAL	CHUCK LANGE	26-Aug-2007	S	152	HAYES ROAD	Y	
304350	3	ANDERSON	SIGNAL	CHUCK	26-Aug-2007	US	178	US 178	Y	
304352	3	ANDERSON	SIGNAL	CHUCK	26-Aug-2007	S	152	HAYES ROAD	Y	
304507	3	GREENWOOD	SIGNAL	SCSHP	28-Aug-2007	S	100	EMERALD ROAD	Y	
304654	3	ANDERSON	SIGNAL	JOHN POWELL	29-Aug-2007	SC	28	SC-28 BYPASS	Y	
304856	3	PICKENS	SIGNAL	GAIL RIDEN	29-Aug-2007	US	123	CALHOUN MEMORIAL HIGHWAY	Y	
304866	3	PICKENS	SIGNAL	PICKENS POLICE KATHY	30-Aug-2007	SC	135	PENDLETON STREET	Y	
304937	3	PICKENS	SIGNAL	DEBBIE @PICKENS	30-Aug-2007	SC	135	PENDLETON STREET	Y	
305121	3	PICKENS	SIGNAL	EARLINE PICKENS MAINT	30-Aug-2007	S	37	FISH TRAP ROAD	Y	
305158	3	ANDERSON	SIGNAL	SYLVIA	31-Aug-2007	US	29	US 29	Y	
305162	3	ANDERSON	SIGNAL	SYLVIA	31-Aug-2007	SC	81	SC 81	Y	

SECRETARY OF TRANSPORTATION 460 REPORT

9/11/2007

301253	3	ANDERSON	PAVEMENT MARKINGS	ERIC DILLON	13-Aug-2007	SC	284	TRAIL ROAD	Y	
302746	3	LAURENS	PAVEMENT MARKINGS	SAM MAHANA	20-Aug-2007	S	289	OLD AIRPORT ROAD	Y	
302845	3	ANDERSON	PAVEMENT MARKINGS	CRAIG NELSON	21-Aug-2007	US	76	US 76	Y	
303191	3	ANDERSON	GUARDRAIL	MR. WOODARD	22-Aug-2007	S	668	SEXTON GIN ROAD	Y	
304333	3	ANDERSON	GUARDRAIL	DOUG	28-Aug-2007	US	29	US 29 NORTH	Y	
Secretary of Transportation 460 Items Not Approved										
Req.#	Cong Dist	County	Request Type	Requestor	Request Date	Type	Route	Road Name	Meets Criteria	Justification/Status
299344	3	ANDERSON	CURB CUTS	JOHN DINNITKER	02-Aug-2007	S	58	FIVE FORKS RD.	N	THIS REQUEST TO BE SENT TO MR. WEWERS AT HIS REQUEST. THIS DRIVEWAY REQUEST DOES NOT MEET SIGHT DISTANCE REQUIREMENTS DUE TO VERTICAL CURVE. SHOULD HAVE 500 FEET AND ONLY HAS 250 FEET DUE TO HILL OBSTRUCTION. WE ARE LOOKING AT OTHER OPTIONS BUT IT IS DENIED AT THIS TIME.
299396	3	MCCORMICK	CURB CUTS	DONNA GRIFFIN	02-Aug-2007	S	21	UPPER MILL ROAD	N	DOES NOT MEET STANDARDS. SIGHT DISTANCE TOO SHORT. DO NOT RECOMMEND FOR APPROVAL.
300071	3	ABBEVILLE	CURB CUTS	MS. KIM GINS	07-Aug-2007	S	80	NATION ROAD	N	DRIVEWAY NOT TO BE INSTALLED BY SCDOT / DOES NOT MEET CRITERIA BECAUSE LANDOWNER ALREADY HAS EXISTING DRIVEWAY
301584	3	EDGEFIELD	CURB CUTS	MILTON IVY	14-Aug-2007	S	225	FIVE NOTCH ROAD	N	TALKED WITH MR. IVY AND TOLD HIM HE WOULD HAVE TO GET PERMIT FROM CINDY BECAUSE HE WAS BUILDING TO SALE.
301587	3	EDGEFIELD	CURB CUTS	MILTON IVY	14-Aug-2007	S	225	FIVE NOTCH ROAD	N	TALKED WITH MR. IVY AND TOLD HIM HE WOULD HAVE TO GET PERMIT FROM CINDY BECAUSE HE WAS BUILDING TO SALE.
298840	3	EDGEFIELD	SIGNAGE OF ROUTES	STAR ROBERTSON	01-Aug-2007	US	25	HIGHWAY 25 NORTH	N	"TEH" AND "T" INTERSECTION SIGNS IN PLACE AND READILY VISIBLE AS PREVIOUSLY RECOMMENDED. COLLISIONS HISTORY VERY MINOR. NO SPEED LIMIT REDUCTION RECOMMENDED AS REQUESTED. WE WILL CHANGE PASSING SOUTHBOUND TO NO-PASSING AND WORK WITH COUNTY TOWARD PAVING PADGETT ROAD AT US 25.

SECRETARY OF TRANSPORTATION 460 REPORT

9/11/2007

298881	3	LAURENS	SIGNAGE OF ROUTES	CINDY PATTERSON	01-Aug-2007	SC	92	SOUTH CAROLINA HIGHWAY 92	N	REVIEWED AND MET WITH MR. COOK (SON OF OWNER). ALSO, DISCUSSED ISSUE WITH CINDY PATTERSON TODAY ON MY WAY BACK FROM LAURENS. MR. COOK INDICATED INFREQUENT TRUCK PRESENSE. "TEH" SIGNS NOT RECOMMENDED.
299402	3	AIKEN	SIGNAGE OF ROUTES	DORIS H. DOBSON	02-Aug-2007	S	45	FIVE NOTCH RD	N	SIGNING NOT RECOMMENDED. CLEAR RIGHT OF WAY NORTH OF WALTON CROSSING TO IMPROVE THE SIGHT DISTANCE.
300202	3	SALUDA	SIGNAGE OF ROUTES	DENNIS GIBSON	07-Aug-2007	US	178	BATESBURG HIGHWAY	N	REVIEWED FILES AND NOTED PREVIOUS STUDIES. UPDATED COLLISION RECORDS. NONE SINCE LAST STUDY. NO CHANGES RECOMMENDED. LETTER RESPONSE.
300264	3	ABBEVILLE	SIGNAGE OF ROUTES	DR. DAVID LEWIS	07-Aug-2007	SC	72	HWY. 72	N	BLUE "H" SIGNS AND ARROWS ARE PLENTIFUL AROUND ABBEVILLE. ALL ARE READILY VISIBLE WITH CORRECT DIRECTIONAL ARROWS. NO CHANGES RECOMMENDED.
300716	3	LAURENS	SIGNAGE OF ROUTES	SUSAN RAINES	08-Aug-2007	SC	101	SOUTH CAROLINA HIGHWAY 101	N	REVIEWED AND DO NOT RECOMMEND "NO FISHING FROM BRIDGE SIGNS". SEE MEMO TO FILE.
301455	3	ANDERSON	SIGNAGE OF ROUTES	LOIS SPOURLOCK	13-Aug-2007	SC	86	SC 86	N	WE HAVE LOOKED AT THE SIGNING AND SPEED LIMITS ON SC 86. ALL SIGNING IS GOOD AND THERE ARE NO ADDITIONAL SPEED LIMIT SIGNS NEEDED AT THIS TIME. TRUCK RESTRICTION WOULD HAVE TO BE BASED ON MAINTENANCE RECOMMENDATION BASED ON ROAD OR BRIDGE CONDITIONS.
302183	3	GREENWOOD	SIGNAGE OF ROUTES	MAJOR LONNIE SMITH	16-Aug-2007	S	605	S-605	N	DISCUSSED WITH LONNIE ON THE PHONE AND ADVISED HIM TO ENCOURAGE PICK-UP TRAFFIC TO NOT PARK IN THE YARDS. IF PROBLEM REDEVELOPS THIS SCHOOL YEAR, WE MAY HAVE TO PUT NO PARKING SIGNS IN THE YARDS OF THE RESIDENTS COMPLAINING. HE WILL ADVISE IF THE PICK-UP TRAFFIC WILL NOT ADHERE.
303242	3	EDGEFIELD	SIGNAGE OF ROUTES	PRINCIPAL DR. MURPH	22-Aug-2007	SC	230	MARTINTOWN ROAD	N	SWIM TEAM DID NOT WIN THE STATE CHAMPIONSHIP. AN INDIVIDUAL SWIMMER FOR FOX CREEK DID WELL. ADVISED THEM WE DO NOT INSTALL FOR INDIVIDUALS ONLY TEAM CHAMPIONSHIPS.

SECRETARY OF TRANSPORTATION 460 REPORT

9/11/2007

303243	3	ANDERSON	SIGNAGE OF ROUTES	JUANITA MERCK	22-Aug-2007	S	104	NORRIS RD.	N	REQUEST FOR SCHOOL BUS STOP AHEAD SIGNS HAVE TO BE THROUGH THE SCHOOL TRANSPORTATION SUPERVISOR. LAW ENFORCEMENT WILL BE NOTIFIED OF TRAFFIC PROBLEM IN AREA
303483	3	AIKEN	SIGNAGE OF ROUTES	WYLIE RAY	23-Aug-2007	S	155	PIPER RD	N	MR. RAY SAID THAT HE WANTED SIGNS IN CASE COWS GOT OUT OF FENCE. SIGNS ARE INTENDED TO BE USED AT LOCATIONS WHERE CATTLE CROSS THE ROADWAY. SINCE COWS DO NOT CROSS ROAD SIGNING IS NOT RECOMMENDED.
303622	3	GREENWOOD	SIGNAGE OF ROUTES	MIKE HUDSON	23-Aug-2007	US	25	ROUTE 25	N	NOT OF THE TYPE TRAFFIC GENERATOR THAT WE CAN PROVIDE SIGNING
303639	3	OCONEE	SIGNAGE OF ROUTES	FRANKIE JONES	23-Aug-2007	S	34	HORSESHOE BRIDGE ROAD	N	THERE IS A SCHOOL BUS STOP AHEAD SIGN IN PLACE FOR THIS LOCATION. IT IS LOCATED 500 FEET +/- TOWARD THE BRIDGE. THE SIGHT DISTANCE IN THIS DIRECTION IS 450 FEET +/- THE SIGHT DISTANCE TOWARD US 76 IS 700 FEET +/-
303745	3	ANDERSON	SIGNAGE OF ROUTES	WAYNE LESLEY	24-Aug-2007	SC	8	HIGHWAY 8	N	NOTHING WE CAN DO. MR. WEWERS TALKED TO MAYOR ABOUT THIS.
303805	3	ABBEVILLE	SIGNAGE OF ROUTES	MS. DIANNE SPENCER	24-Aug-2007	S	33	CEDAR SPRINGS ROAD	N	MS SPENCER CALLED BACK ON 9/6/07 WITH EXACT STOP OF BUS. MEASURED SIGHT DISTANCE IN EACH DIRECTION. TRAVELING NORTH 700' SIGHT DISTANCE. TRAVELING SOUTH 900' SIGHT DISTANCE.
299702	3	ANDERSON	SIGNAL	JANET WRIGHT	03-Aug-2007	US	29	SHOCKLEY FERRY	N	FOUND NOTHING WRONG
300566	3	PICKENS	SIGNAL	KATIE WITH UNIVERSITY	03-Aug-2007	S	320	PERIMETER ROAD	N	LIGHTS WERE WORKING FINE
300886	3	ANDERSON	SIGNAL	EVELYN ANDERSON	09-Aug-2007	US	76	CLEMSON BLVD.	N	NO LIGHTS OUT
300902	3	ANDERSON	SIGNAL	0411A (EARL THOMPSON)	09-Aug-2007	US	76	CLEMSON BLVD.	N	FOUND ALL LIGHTS WORKING
301582	3	PICKENS	SIGNAL	DEPUTY NORRIS CLEMSON	14-Aug-2007	S	22	OLD STONE CHURCH ROAD	N	POWER WAS OUT
301989	3	GREENWOOD	SIGNAL	CAROLYN COOPER	15-Aug-2007	US	221	ROUTE 221	N	REVIEWED AND DUE TO DISREGARD RED AND RE COLLISIONS, WE WILL CHANGE ADVANCE MESSAGE AND MAKE IT 24 HR FLASH. ALSO, SET-BACK LOOP TO BE INSTALLED AND BORDER ON SIGNAL HEADS FOR US 221/SC72. LT PHASING NOT WARRANTED.
302148	3	ANDERSON	SIGNAL	CINDY	16-Aug-2007	SC	24	SC-24	N	POWER OUTAGE
302832	3	LAURENS	SIGNAL	ANGIE-LAURENS DISPATC	21-Aug-2007	S	497	RAIDER ROAD	N	SIGNAL WORKING CORRECTLY
303837	3	ANDERSON	SIGNAL	EVELYN IN ANDERSON	24-Aug-2007	S	152	HAYES ROAD	N	NOTHING FOUND WRONG

SECRETARY OF TRANSPORTATION 460 REPORT

9/11/2007

304100	3	GREENWOOD	SIGNAL	SCSHP	27-Aug-2007	US	221	ROUTE 221	N	REVIEWED - SIGNAL OPERATING CORRECTLY. MOTORIST LIKELY STOPPED BEYOND STOP BAR AND OFF SIDE STREET DETECTOR.
304274	3	PICKENS	SIGNAL	TWANA IN UNI POLICE	28-Aug-2007	S	320	PERIMETER ROAD	N	CHECKED ALL LT TURNS ARROWS / ALL OK
304320	3	ANDERSON	SIGNAL	DOUG	28-Aug-2007	S	152	HAYES ROAD	N	CALLED DUKE POWER
304327	3	OCONEE	SIGNAL	CHUCK LANGE	26-Aug-2007	SC	183	HWY 183	N	FOUND IN FULL COLOR OPERATION
300221	3	MCCORMICK	PAVEMENT MARKINGS	FALLS CAFE	07-Aug-2007	SC	28	SC HIGHWAY 28	N	CALLED JOHN WHITEHEAD TO DISCUSS HIS REQUEST. HE ADVISED THAT HE MADE NO REQUEST FOR SIGNS OR MARKINGS. MCC. MAINT. RECENTLY ADVISED HIM TO MOVE HIS SIGNS OFF THE R/W, AND THERE MAY HAVE BEEN A MISUNDERSTANDING THAT HE WAS MAKING A REQUEST. NO ACTION TAKEN.
301571	3	ABBEVILLE	PAVEMENT MARKINGS	DONALDS FIRE DEPT.	14-Aug-2007	US	178	DONALDS HIGHWAY	N	STANDARD THAT WAS AGREED UPON WAS THE USE OF THE BLUE RM'S. DO NOT CONCUR WITH THEIR REQUEST FOR "H" PAVEMENT MARKINGS AT FIRE HYDRANTS. ADVISING IN LETTER RESPONSE.
300864	3	ANDERSON	GUARDRAIL	STEPHANIE	09-Aug-2007	S	57	SIX AND TWENTY ROAD	N	DID NOT FIND ANY GAURD RAIL DAMAGED ON THIS ROAD.
302851	3	ANDERSON	GUARDRAIL	LYNN AT HWY	21-Aug-2007	I	85	I-85	N	DID NOT FIND DAMAGED GAURDRAIL.

Secretary of Transportation 460 Items in Pending Status

Req.#	Cong Dist	County	Request Type	Requestor	Request Date	Type	Route	Road Name	Meets Criteria	Justification/Status
299247	3	MCCORMICK	CURB CUTS	BUSSEY PROPERTIES LLC	02-Aug-2007	S	324	HOSANNAH CHURCH ROAD	N	UNDER INVESTIGATION
301997	3	ANDERSON	CURB CUTS	DAVID TAYLOR	15-Aug-2007	S	62	OLD DENVER ROAD	N	UNDER INVESTIGATION
302713	3	AIKEN	CURB CUTS	TOWN OF NEW ELLENTON	20-Aug-2007	S	1079	BOATNER ST	N	UNDER INVESTIGATION
302722	3	AIKEN	CURB CUTS	TOWN OF NEW ELLENTON	20-Aug-2007	S	377	OAK RIDGE AVE	N	UNDER INVESTIGATION
302724	3	AIKEN	CURB CUTS	TOWN OF NEW ELLENTON	20-Aug-2007	S	889	MYRTLE ST	N	UNDER INVESTIGATION
302727	3	AIKEN	CURB CUTS	TOWN OF NEW ELLENTON	20-Aug-2007	S	889	MYRTLE ST	N	UNDER INVESTIGATION
302758	3	AIKEN	CURB CUTS	DAVID CURTIS	20-Aug-2007	S	254	SUDLOW LAKE RD	Y	UNDER INVESTIGATION
305094	3	AIKEN	CURB CUTS	GLENN & TERESA RUDDER	30-Aug-2007	S	753	GREGG ST	N	UNDER INVESTIGATION
305174	3	AIKEN	CURB CUTS	RON MONAHAN	31-Aug-2007	S	1572	CHUKKER CREEK RD	N	UNDER INVESTIGATION
305274	3	ANDERSON	CURB CUTS	TERRY & BRENDA BRAGG	31-Aug-2007	S	81	BROADMOUTH CHURCH ROAD	N	UNDER INVESTIGATION
298934	3	PICKENS	SIGNAGE OF ROUTES	LARRY MARTIN	01-Aug-2007	S	251	HUNTS BRIDGE ROAD	N/A	UNDER INVESTIGATION
299169	3	ANDERSON	SIGNAGE OF ROUTES	DONAVAN COLLINS	01-Aug-2007	S	49	FLAT ROCK ROAD	N/A	UNDER INVESTIGATION
299331	3	ANDERSON	SIGNAGE OF ROUTES	CHESLEY MILAM	02-Aug-2007	US	76	US 76	N/A	UNDER INVESTIGATION
299750	3	PICKENS	SIGNAGE OF ROUTES	LEC	05-Aug-2007	S	305	JIM HUNT ROAD	Y	UNDER INVESTIGATION
299822	3	PICKENS	SIGNAGE OF ROUTES	ZIOLA WOLF	06-Aug-2007	S	30	ISAQUEENA TRAIL	N/A	UNDER INVESTIGATION

SECRETARY OF TRANSPORTATION 460 REPORT

9/11/2007

299994	3	PICKENS	SIGNAGE OF ROUTES	JUANITA GARDNER	06-Aug-2007	S	37	N. FISH TRAP ROAD	N/A	UNDER INVESTIGATION
300437	3	AIKEN	SIGNAGE OF ROUTES	MARK NOLT	08-Aug-2007	US	278	WILLISTON ROAD	N	UNDER INVESTIGATION
300474	3	AIKEN	SIGNAGE OF ROUTES	MARK NOLT	08-Aug-2007	SC	125	ATOMIC RD	N	UNDER INVESTIGATION
300475	3	AIKEN	SIGNAGE OF ROUTES	MARK NOLT	08-Aug-2007	SC	125	ATOMIC RD	N	UNDER INVESTIGATION
300480	3	AIKEN	SIGNAGE OF ROUTES	MARK NOTL	08-Aug-2007	SC	125	ATOMIC RD	N	UNDER INVESTIGATION
300771	3	AIKEN	SIGNAGE OF ROUTES	MARK NOLT	09-Aug-2007	S	254	LANGLEY DAM RD	N	UNDER INVESTIGATION
300789	3	AIKEN	SIGNAGE OF ROUTES	HP DISPATCHER	09-Aug-2007	S	440	POWDERHOUSE RD	N	UNDER INVESTIGATION
301702	3	OCONEE	SIGNAGE OF ROUTES	SUE PECK	14-Aug-2007	S	676	N/A	N/A	UNDER INVESTIGATION
302723	3	AIKEN	SIGNAGE OF ROUTES	J. ROLAND SMITH	20-Aug-2007	US	1	JEFFERSON DAVIS HWY	N	UNDER INVESTIGATION
302793	3	AIKEN	SIGNAGE OF ROUTES	KELVIN OGLESBY, RME	20-Aug-2007	S	385	TOWNSEND ST	N	UNDER INVESTIGATION
303057	3	ANDERSON	SIGNAGE OF ROUTES	HEIDI CENAC	21-Aug-2007	S	144	MCALISTER RD./WILLINGHAM RD.	N/A	UNDER INVESTIGATION
303276	3	ANDERSON	SIGNAGE OF ROUTES	LARRY CUSHMAN	22-Aug-2007	S	222	CRAYTON RD	N/A	UNDER INVESTIGATION
303439	3	PICKENS	SIGNAGE OF ROUTES	STEVE SEFICK	23-Aug-2007	S	30	ISAAQUEENA TRAIL	N/A	UNDER INVESTIGATION
303440	3	PICKENS	SIGNAGE OF ROUTES	STEVE SEFICK	23-Aug-2007	S	30	ISAAQUEENA TRAIL	N/A	UNDER INVESTIGATION
304147	3	ANDERSON	SIGNAGE OF ROUTES	SANDI JEANS	27-Aug-2007	US	29	US 29 NORTH	N	UNDER INVESTIGATION
304723	3	ANDERSON	SIGNAGE OF ROUTES	JOHN ROBERTS	29-Aug-2007	S	351	NORTH ST.	N/A	UNDER INVESTIGATION
304981	3	ANDERSON	SIGNAGE OF ROUTES	CHUCK DAVIS	30-Aug-2007	SC	86	SC 86	N	UNDER INVESTIGATION
300316	3	ANDERSON	SIGNAL	JACK DOOLITTLE	07-Aug-2007	SC	81	SC ROUTE 81	Y	UNDER INVESTIGATION
300429	3	AIKEN	SIGNAL	VIRGIL ROBERTS	08-Aug-2007	SC	19	WHISKEY ROAD	N	UNDER INVESTIGATION
300566	3	PICKENS	SIGNAL	KATIE WITH UNIVERSITY	03-Aug-2007	S	320	PERIMETER ROAD	N	UNDER INVESTIGATION
301096	3	AIKEN	SIGNAL	CHIEF HANK FULMER	10-Aug-2007	US	1	COLUMBIA HWY	N	UNDER INVESTIGATION
302148	3	ANDERSON	SIGNAL	CINDY	16-Aug-2007	SC	24	SC-24	N	UNDER INVESTIGATION
305121	3	PICKENS	SIGNAL	EARLINE PICKENS MAINT	30-Aug-2007	S	37	FISH TRAP ROAD	Y	UNDER INVESTIGATION
305945	3	AIKEN	SIGNAL	KAYE MCNEIL	24-Aug-2007	SC	19	WHISKEY ROAD	N/A	UNDER INVESTIGATION
300624	3	AIKEN	PAVEMENT MARKINGS	PAM SMITH,	08-Aug-2007	S	384	LION TR	N	UNDER INVESTIGATION
300797	3	AIKEN	PAVEMENT MARKINGS	MARK NOTL	09-Aug-2007	US	25	EDGEFIELD RD	N	UNDER INVESTIGATION
300802	3	AIKEN	PAVEMENT MARKINGS	MARK NOLT	09-Aug-2007	SC	118	HITCHCOCK PKWY	N	UNDER INVESTIGATION
300807	3	AIKEN	PAVEMENT MARKINGS	MARK NOLT	09-Aug-2007	S	816	CHIME BELL CHURCH RD	N	UNDER INVESTIGATION
305110	3	ANDERSON	PAVEMENT MARKINGS	JOE DAVENPORT	30-Aug-2007	SC	81	SC 81	N	UNDER INVESTIGATION

SECRETARY OF TRANSPORTATION 460 REPORT

9/11/2007

298951	3	AIKEN	PAVEMENT MARKINGS	ROBERT FORD	01-Aug-2007	S	2124	WARREN CT	N	UNDER INVESTIGATION
Secretary of Transportation 460 Items Approved										
Req.#	Cong Dist	County	Request Type	Requestor	Request Date	Type	Route	Road Name	Meets Criteria	Justification/Status
301648	4	SPARTANBURG	CURB CUTS	HERITAGE HOMES OF THE	14-Aug-2007	S	908	GAP CREEK ROAD	Y	
301649	4	SPARTANBURG	CURB CUTS	ABE MILLS	08-Aug-2007	S	908	GAP CREEK ROAD	Y	
301744	4	SPARTANBURG	CURB CUTS	LES KIMMONS	15-Aug-2007	S	31	CANNONS CAMPGROUND ROAD	Y	
302015	4	GREENVILLE	CURB CUTS	DAVID AND DORIS LOW	15-Aug-2007	S	59	WHITE HORSE RD EXT	Y	
302144	4	GREENVILLE	CURB CUTS	JANICE/CHESTER CASE	16-Aug-2007	S	581	FARMVIEW DRIVE	Y	
303585	4	SPARTANBURG	CURB CUTS	TROY GROCE	23-Aug-2007	S	727	OTTS SHOALS ROAD	Y	
303929	4	GREENVILLE	CURB CUTS	GRAY ENG-JEREMY R.	27-Aug-2007	S	84	STANDING SPRINGS RD	Y	
304383	4	GREENVILLE	CURB CUTS	ANIBAL C. BRAGA-FILHO	28-Aug-2007	S	700	ROCKMONT	Y	
304581	4	GREENVILLE	CURB CUTS	CATHERINE PANAGAKOS	29-Aug-2007	S	701	GREENWOOD AVE.	Y	
304646	4	SPARTANBURG	CURB CUTS	WILLIAM ELDER	29-Aug-2007	S	75	MT. LEBANON RD.	Y	
305057	4	UNION	CURB CUTS	ERVINA BROOKS	30-Aug-2007	S	24	BERRY FARM ROAD	Y	
298804	4	GREENVILLE	SIGNAGE OF ROUTES	CITIZEN	01-Aug-2007	S	564	S-564 MILLER ROAD	Y	
298862	4	SPARTANBURG	SIGNAGE OF ROUTES	SPARTANBURG COUNTY	01-Aug-2007	S	956	OLD MELVIN HILL ROAD	Y	
298926	4	SPARTANBURG	SIGNAGE OF ROUTES	MAGGIE	01-Aug-2007	SC	296	REIDVILLE RD REIDVILLE & SPTBG	Y	
298930	4	SPARTANBURG	SIGNAGE OF ROUTES	HWY PATROL	01-Aug-2007	SC	290	DUNCAN MOORE HWY @ MOORE	Y	
299119	4	SPARTANBURG	SIGNAGE OF ROUTES	TRAFFIC ENGR. (PCG)	01-Aug-2007	S	42	RAINBOW LAKE ROAD @ BOILING SPRINGS	Y	
299160	4	SPARTANBURG	SIGNAGE OF ROUTES	D. J ANDERSON	01-Aug-2007	S	430	NAZARETH CHURCH ROAD @ MOORE & SPTBG.	Y	
299253	4	GREENVILLE	SIGNAGE OF ROUTES	CITIZEN	02-Aug-2007	S	5	ALLEN ST	Y	
299256	4	GREENVILLE	SIGNAGE OF ROUTES	CITIZEN	02-Aug-2007	S	824	HAWKINS RD.	Y	
299264	4	GREENVILLE	SIGNAGE OF ROUTES	NO NAME	02-Aug-2007	S	646	MARUE ST.	Y	
299265	4	GREENVILLE	SIGNAGE OF ROUTES	CITIZEN	02-Aug-2007	S	819	TAYLORS ST.	Y	
299282	4	SPARTANBURG	SIGNAGE OF ROUTES	BILL MEYER	02-Aug-2007	S	2005	DEWBERRY ROAD	Y	
299290	4	SPARTANBURG	SIGNAGE OF ROUTES	BILL MEYERS	02-Aug-2007	S	57	GOSSETT ROAD @ CANNONS CAMPGROUND	Y	
299412	4	SPARTANBURG	SIGNAGE OF ROUTES	COMMISSIONER ATKINS	02-Aug-2007	S	748	LAKE FOREST DRIVE	Y	
299424	4	GREENVILLE	SIGNAGE OF ROUTES	ED POORE	02-Aug-2007	SC	20	SC 20	Y	
299575	4	SPARTANBURG	SIGNAGE OF ROUTES	LELAND HARVEY	03-Aug-2007	S	63	MAIN STREET (S) @ STARTEX	Y	
299606	4	GREENVILLE	SIGNAGE OF ROUTES	ROD	03-Aug-2007	S	741	RISEN ROAD	Y	
299738	4	SPARTANBURG	SIGNAGE OF ROUTES	HWY PATOL	05-Aug-2007	SC	9	BOILING SPRINGS ROAD	Y	
299741	4	GREENVILLE	SIGNAGE OF ROUTES	DIST TRAFFIC ENGR	06-Aug-2007	SC	20	GROVE RD	Y	

SECRETARY OF TRANSPORTATION 460 REPORT

9/11/2007

299745	4	GREENVILLE	SIGNAGE OF ROUTES	HIGHWAY PATROL	06-Aug-2007	S	221	CONESTEE RD	Y	
299771	4	SPARTANBURG	SIGNAGE OF ROUTES	LEONARD LAWSON	06-Aug-2007	SC	215	STONE STATION ROAD @ ROEBUCK	Y	
299801	4	GREENVILLE	SIGNAGE OF ROUTES	CITIZEN	06-Aug-2007	S	138	CHANDLER ROAD	Y	
299892	4	SPARTANBURG	SIGNAGE OF ROUTES	HWY APTROL	06-Aug-2007	SC	11	HIGHWAY 11 @ CAMPOBELLO , CHESNEE & INMAN	Y	
299977	4	GREENVILLE	SIGNAGE OF ROUTES	JEANNIE CROXTON	06-Aug-2007	US	276	GEER HWY	Y	
300068	4	SPARTANBURG	SIGNAGE OF ROUTES	HWY PATROL LOG	07-Aug-2007	S	30	CLIFTON GLENDALE ROAD	Y	
300069	4	SPARTANBURG	SIGNAGE OF ROUTES	HWY PATROL LOG	07-Aug-2007	SC	9	BOILING SPRINGS ROAD	Y	
300072	4	SPARTANBURG	SIGNAGE OF ROUTES	HWY PATROL LOG	07-Aug-2007	S	30	CLIFTON GLENDALE ROAD	Y	
300320	4	GREENVILLE	SIGNAGE OF ROUTES	CRAIG NELSON	07-Aug-2007	S	435	RIDGE	Y	
300329	4	GREENVILLE	SIGNAGE OF ROUTES	LARRY WELLS	07-Aug-2007	SC	414	SC 414	Y	
300335	4	GREENVILLE	SIGNAGE OF ROUTES	MIKE TUCK	07-Aug-2007	S	435	RIDGE	Y	
300338	4	SPARTANBURG	SIGNAGE OF ROUTES	HWY PATOL	06-Aug-2007	S	183	BLACKSTOCK ROAD @ LANDRUM & CAMPOBELLO	Y	
300339	4	SPARTANBURG	SIGNAGE OF ROUTES	HWY APTROL	07-Aug-2007	S	78	HAYNE STREET @ SPTBG	Y	
300348	4	GREENVILLE	SIGNAGE OF ROUTES	PATROL	07-Aug-2007	I	385	INTERSTATE I-385 SOUTH BOUND	Y	
300349	4	GREENVILLE	SIGNAGE OF ROUTES	PATROL	07-Aug-2007	S	149	WASHINGTON AVE	Y	
300410	4	SPARTANBURG	SIGNAGE OF ROUTES	TRAFFIC ENGR.	08-Aug-2007	S	56	OLD FURNACE ROAD @ BOILING SPRINGS , CAMPTON , & INMAN	Y	
300499	4	SPARTANBURG	SIGNAGE OF ROUTES	HWY PATROL	08-Aug-2007	S	2006	CROFT CIRCLE (W)	Y	
300589	4	GREENVILLE	SIGNAGE OF ROUTES	GAIL PRUITT	08-Aug-2007	S	113	FEWS CHAPEL RD.	Y	
300611	4	SPARTANBURG	SIGNAGE OF ROUTES	JOE HALL	08-Aug-2007	S	281	PARK STREET @ WOODRUFF	Y	
300612	4	SPARTANBURG	SIGNAGE OF ROUTES	JOE HALL	08-Aug-2007	US	221	CHURCH STREET EXTN	Y	
300644	4	SPARTANBURG	SIGNAGE OF ROUTES	GENE- SPTBG ROADS AND	08-Aug-2007	SC	9	BOILING SPRINGS ROAD	Y	
300662	4	SPARTANBURG	SIGNAGE OF ROUTES	HWY PATOL	09-Aug-2007	SC	357	SC-357	Y	
300706	4	SPARTANBURG	SIGNAGE OF ROUTES	YEVETTE CAMACHO	09-Aug-2007	S	47	COUNTRY CLUB ROAD @ SPTBG	Y	
300754	4	GREENVILLE	SIGNAGE OF ROUTES	DIST TRAFFIC ENGR/DPL	09-Aug-2007	S	347	HUDSON RD.	Y	
300755	4	GREENVILLE	SIGNAGE OF ROUTES	DIST TRAFFIC ENGR/MDT	09-Aug-2007	S	335	EDWARDS MILL RD.	Y	

SECRETARY OF TRANSPORTATION 460 REPORT

9/11/2007

300793	4	SPARTANBURG	SIGNAGE OF ROUTES	DAVID	09-Aug-2007	S	2006	CROFT CIRCLE (W)	Y	
300883	4	SPARTANBURG	SIGNAGE OF ROUTES	HWY APTROL	09-Aug-2007	SC	11	HIGHWAY 11 @ CAMPOBELLO , CHESNEE & INMAN	Y	
300907	4	GREENVILLE	SIGNAGE OF ROUTES	DIST TRAFFIC ENGR/MDT	09-Aug-2007	S	435	RIDGE	Y	
300916	4	SPARTANBURG	SIGNAGE OF ROUTES	CINDY	09-Aug-2007	S	258	SLOAN ROAD @ WOODRUFF	Y	
301202	4	GREENVILLE	SIGNAGE OF ROUTES	PARTOL	13-Aug-2007	SC	14	SC-14	Y	
301401	4	GREENVILLE	SIGNAGE OF ROUTES	RODNEY SORRELL	13-Aug-2007	S	486	IKES RD.	Y	
301429	4	GREENVILLE	SIGNAGE OF ROUTES	DIANE NALLEY	13-Aug-2007	S	416	ALAMO ROAD	Y	
301454	4	SPARTANBURG	SIGNAGE OF ROUTES	TRACY BOROUGHS	13-Aug-2007	S	221	WOODS CHAPEL ROAD @ DUNCAN	Y	
301634	4	SPARTANBURG	SIGNAGE OF ROUTES	DANA LOWRY	14-Aug-2007	SC	9	BOILING SPRINGS ROAD	Y	
301734	4	SPARTANBURG	SIGNAGE OF ROUTES	MIKE BRIGHT	15-Aug-2007	S	1002	SUNBEAM RD	Y	
301736	4	GREENVILLE	SIGNAGE OF ROUTES	,MIKE TUCK	15-Aug-2007	S	138	CHANDLER ROAD	Y	
301737	4	GREENVILLE	SIGNAGE OF ROUTES	TAB	15-Aug-2007	S	416	ALAMO ST.	Y	
301826	4	SPARTANBURG	SIGNAGE OF ROUTES	HWY PATROL LOG	15-Aug-2007	SC	49	SC-49	Y	
301923	4	SPARTANBURG	SIGNAGE OF ROUTES	GENE MCELHANEY	15-Aug-2007	S	75	MOUNT LEBANON ROAD @ CAMPOBELLO	Y	
302013	4	GREENVILLE	SIGNAGE OF ROUTES	E.C. DILLON	14-Aug-2007	S	1071	BETHEL SCHOOL ROAD	Y	
302154	4	GREENVILLE	SIGNAGE OF ROUTES	ALBERT BATER	16-Aug-2007	S	667	MITCHELL RD	Y	
302312	4	SPARTANBURG	SIGNAGE OF ROUTES	HWY PATROL	17-Aug-2007	S	225	CLEVELAND CHAPEL ROAD	Y	
302315	4	SPARTANBURG	SIGNAGE OF ROUTES	HWY PATROL	16-Aug-2007	S	225	CLEVELAND CHAPEL ROAD	Y	
302318	4	SPARTANBURG	SIGNAGE OF ROUTES	HWY PATROL	16-Aug-2007	S	225	CLEVELAND CHAPEL ROAD	Y	
302327	4	SPARTANBURG	SIGNAGE OF ROUTES	HWY PATROL	16-Aug-2007	SC	11	SC-11 CHEROKEE STREET	Y	
302345	4	GREENVILLE	SIGNAGE OF ROUTES	BARBARA BOLDING	17-Aug-2007	S	385	RICHBOURG DR.	Y	
302349	4	SPARTANBURG	SIGNAGE OF ROUTES	HWY PATROL LOG	17-Aug-2007	S	96	CALIFORNIA AVE.	Y	
302375	4	GREENVILLE	SIGNAGE OF ROUTES	CITIZEN	17-Aug-2007	S	435	RIDGE	Y	
302478	4	GREENVILLE	SIGNAGE OF ROUTES	HIGHWAY PATROL	17-Aug-2007	S	920	STALLINGS RD @ PEBBLE CREEK DRIVE	Y	
302538	4	GREENVILLE	SIGNAGE OF ROUTES	TRACY BOROUGHS	20-Aug-2007	SC	14	SC-14	Y	
302562	4	SPARTANBURG	SIGNAGE OF ROUTES	STEVE BOYD	20-Aug-2007	S	391	SHILOH CHURCH ROAD @ PAULINE	Y	

SECRETARY OF TRANSPORTATION 460 REPORT

9/11/2007

302610	4	GREENVILLE	SIGNAGE OF ROUTES	PATROL	20-Aug-2007	I	85	I-85 NB	Y	
302615	4	GREENVILLE	SIGNAGE OF ROUTES	PATROL	20-Aug-2007	SC	146	WOODRUFF RD	Y	
302726	4	SPARTANBURG	SIGNAGE OF ROUTES	HWY PATROL	20-Aug-2007	S	489	OLD ANDERSON MILL ROAD @ MOORE	Y	
302730	4	SPARTANBURG	SIGNAGE OF ROUTES	HWY PATROL	20-Aug-2007	S	605	POWELL MILL ROAD	Y	
302733	4	SPARTANBURG	SIGNAGE OF ROUTES	HWY PATROL	20-Aug-2007	S	605	POWELL MILL ROAD	Y	
302734	4	GREENVILLE	SIGNAGE OF ROUTES	WOULD NOT LEAVE NAME	20-Aug-2007	S	104	PARKER ROAD	Y	
302839	4	SPARTANBURG	SIGNAGE OF ROUTES	MIKE TUCK	21-Aug-2007	S	987	WEST FRONTAGE RD.	Y	
302840	4	GREENVILLE	SIGNAGE OF ROUTES	GERRY LYONS	21-Aug-2007	I	185	I-185	Y	
302856	4	UNION	SIGNAGE OF ROUTES	RONYA JONES	20-Aug-2007	S	23	MUDBRIDGE ROAD	Y	
303033	4	GREENVILLE	SIGNAGE OF ROUTES	JANICE ROBY	21-Aug-2007	S	110	MEMORIAL DR. EXT.	Y	
303145	4	SPARTANBURG	SIGNAGE OF ROUTES	HWY PATROL	22-Aug-2007	S	1036	COLLEGE DRIVE	Y	
303181	4	SPARTANBURG	SIGNAGE OF ROUTES	HWY PATROL	22-Aug-2007	US	221	HIGHWAY 221 @ ENOREE , MOORE , ROEBUCK , & WOODRUFF	Y	
303216	4	SPARTANBURG	SIGNAGE OF ROUTES	JERRY CASEY	22-Aug-2007	S	475	DUTCH CREEK ROAD	Y	
303222	4	SPARTANBURG	SIGNAGE OF ROUTES	JERRY CASEY	22-Aug-2007	SC	292	INMAN ROAD @ WELLFORD	Y	
303239	4	SPARTANBURG	SIGNAGE OF ROUTES	GREENVILLE CO SHERRIF	22-Aug-2007	S	838	RACING ROAD - GREER	Y	
303275	4	SPARTANBURG	SIGNAGE OF ROUTES	HWY PATROL	22-Aug-2007	US	221	US 221	Y	
303360	4	SPARTANBURG	SIGNAGE OF ROUTES	SC HIGHWAY PATROL	23-Aug-2007	US	221	US 221	Y	
303400	4	SPARTANBURG	SIGNAGE OF ROUTES	PATROL	23-Aug-2007	SC	9	BOILING SPRINGS ROAD	Y	
303417	4	SPARTANBURG	SIGNAGE OF ROUTES	PATROL	23-Aug-2007	S	82	BERRY SHOALS ROAD	Y	
303428	4	SPARTANBURG	SIGNAGE OF ROUTES	PATROL	23-Aug-2007	US	29	MAIN STREET @ SPTBG	Y	
303495	4	SPARTANBURG	SIGNAGE OF ROUTES	SCHOLL DIST 3	23-Aug-2007	S	2005	DEWBERRY ROAD	Y	
303534	4	SPARTANBURG	SIGNAGE OF ROUTES	SCHOOL DIST 3	23-Aug-2007	S	105	MAYO ROAD	Y	
303535	4	SPARTANBURG	SIGNAGE OF ROUTES	SCHOOL DIST 3	23-Aug-2007	S	909	MOUNT OLIVE ROAD	Y	
303541	4	SPARTANBURG	SIGNAGE OF ROUTES	SCHOOL DIST 3	23-Aug-2007	S	737	BUD ARTHUR BRIDGE ROAD @ COWPENS	Y	
303919	4	SPARTANBURG	SIGNAGE OF ROUTES	HWY PATROL LOG	27-Aug-2007	US	221	US 221	Y	

SECRETARY OF TRANSPORTATION 460 REPORT

9/11/2007

303943	4	SPARTANBURG	SIGNAGE OF ROUTES	HWY PATROL LOG	27-Aug-2007	S	222	NEW HOPE ROAD @ WELLFORD	Y	
303956	4	SPARTANBURG	SIGNAGE OF ROUTES	HWY PATROL LOG	27-Aug-2007	SC	215	HIGHWAY 215 @ PAULINE	Y	
304038	4	SPARTANBURG	SIGNAGE OF ROUTES	CHRISTY CASH	27-Aug-2007	S	511	TOAL ROAD	Y	
304251	4	SPARTANBURG	SIGNAGE OF ROUTES	GREG WOOD	27-Aug-2007	SC	358	HOLLY SPRINGS ROAD @ LYMAN	Y	
304399	4	SPARTANBURG	SIGNAGE OF ROUTES	HWY PATROL LOG	28-Aug-2007	I	85	INTERSTATE 85 - NORTH BOUND	Y	
304418	4	GREENVILLE	SIGNAGE OF ROUTES	DIST TRAFFIC ENGR/DPL	28-Aug-2007	S	347	HUDSON RD.	Y	
304419	4	SPARTANBURG	SIGNAGE OF ROUTES	LAURA	28-Aug-2007	SC	56	HIGHWAY 56 @ CROSS ANCHOR & ENOREE	Y	
304480	4	SPARTANBURG	SIGNAGE OF ROUTES	FREIDA BYERS	28-Aug-2007	S	56	OLD FURNACE ROAD @ BOILING SPRINGS , CAMPTON , & INMAN	Y	
304536	4	GREENVILLE	SIGNAGE OF ROUTES	MIKE TUCK	28-Aug-2007	SC	418	SC 418	Y	
304542	4	SPARTANBURG	SIGNAGE OF ROUTES	GREGG WOOD	28-Aug-2007	SC	358	HOLLY SPRINGS ROAD @ LYMAN	Y	
304583	4	GREENVILLE	SIGNAGE OF ROUTES	DERECK BRAKEN	29-Aug-2007	I	85	I-85 SB	Y	
304613	4	SPARTANBURG	SIGNAGE OF ROUTES	HWY PATROL	29-Aug-2007	S	64	ANDERSON MILL ROAD	Y	
304617	4	SPARTANBURG	SIGNAGE OF ROUTES	HWY PATROL	29-Aug-2007	S	116	KILGORE BRIDGE ROAD @ WOODRUFF	Y	
304624	4	SPARTANBURG	SIGNAGE OF ROUTES	HWY PATROL	29-Aug-2007	S	116	KILGORE BRIDGE ROAD @ WOODRUFF	Y	
304771	4	GREENVILLE	SIGNAGE OF ROUTES	ALLEN MARTIN	29-Aug-2007	S	30	JACOBS RD	Y	
304817	4	GREENVILLE	SIGNAGE OF ROUTES	BOBBY FOSTER	29-Aug-2007	S	173	TYGERVILLE RD.	Y	
304855	4	GREENVILLE	SIGNAGE OF ROUTES	NO NAME LEFT	30-Aug-2007	S	50	FORK SHOALS RD	Y	
304857	4	GREENVILLE	SIGNAGE OF ROUTES	NO NAME	30-Aug-2007	S	272	W. GEORGIA RD.	Y	
304910	4	SPARTANBURG	SIGNAGE OF ROUTES	HWY PATROL	29-Aug-2007	S	99	HENDERSON ROAD @ ARROWWOOD	Y	
304936	4	GREENVILLE	SIGNAGE OF ROUTES	DIST TRAFFIC ENGR/MDT	30-Aug-2007	S	149	FARIS	Y	
304938	4	GREENVILLE	SIGNAGE OF ROUTES	DIST TRAFFIC ENGR/MDT	30-Aug-2007	SC	81	ANDERSON RD.	Y	
304973	4	GREENVILLE	SIGNAGE OF ROUTES	LOUIS BATSON	30-Aug-2007	S	46	PINEY MTN RD	Y	
304976	4	GREENVILLE	SIGNAGE OF ROUTES	PATROL	30-Aug-2007	S	166	BRUSHY CREEK	Y	
304979	4	GREENVILLE	SIGNAGE OF ROUTES	PATROL	30-Aug-2007	S	52	OLD PELZER RD	Y	
305060	4	SPARTANBURG	SIGNAGE OF ROUTES	HWY PATROL	30-Aug-2007	SC	110	BATTLEGROUND ROAD @ COWPENS	Y	

SECRETARY OF TRANSPORTATION 460 REPORT

9/11/2007

305086	4	SPARTANBURG	SIGNAGE OF ROUTES	TRACY	30-Aug-2007	S	987	WEST FRONTAGE RD.	Y	
305285	4	SPARTANBURG	SIGNAGE OF ROUTES	DEBBIE WOTTON	31-Aug-2007	S	268	FOSTER STREET @ COWPENS	Y	
299310	4	SPARTANBURG	SIGNAL	JUANITA	02-Aug-2007	US	29	SPARTANBURG HIGHWAY @ LYMAN & WELLFORD	Y	
300065	4	SPARTANBURG	SIGNAL	HWY PATROL LOG	07-Aug-2007	SC	11	SC-11 CHEROKEE STREET	Y	
300087	4	SPARTANBURG	SIGNAL	HWY PATROL LOG	07-Aug-2007	SC	14	HIGHWAY 14 @ LANDRUM & PELHAM	Y	
300104	4	SPARTANBURG	SIGNAL	HWY PATROL LOG	07-Aug-2007	SC	9	HIGHWAY 9 @ CAMPOBELLO & LAKE BOWEN	Y	
300444	4	GREENVILLE	SIGNAL	FT. INN P.D.	08-Aug-2007	S	288	FAIRVEIW ST.	Y	
300456	4	GREENVILLE	SIGNAL	SCHP BRIAN	02-Aug-2007	SC	296	BENNETS BRIDGE	Y	
300599	4	GREENVILLE	SIGNAL	CITIZEN NO INFO LM	03-Aug-2007	US	25	US 25 WHITEHORSE RD	Y	
300608	4	GREENVILLE	SIGNAL	HWY PATROL	03-Aug-2007	US	25	WHITE HORSE	Y	
300614	4	GREENVILLE	SIGNAL	HWY PATROL	03-Aug-2007	S	782	LILY ST	Y	
300692	4	SPARTANBURG	SIGNAL	SPARTANBURG PATROL	09-Aug-2007	SC	56	ASHEVILLE HIGHWAY @ SPTBG	Y	
300703	4	GREENVILLE	SIGNAL	HWY PATROL	01-Aug-2007	SC	418	SC 418	Y	
300704	4	GREENVILLE	SIGNAL	HWY PATROL	01-Aug-2007	US	25	US 25	Y	
300720	4	GREENVILLE	SIGNAL	NO INFO LM	06-Aug-2007	S	94	EAST NORTH ST	Y	
300722	4	GREENVILLE	SIGNAL	DANIEL FLOYD	06-Aug-2007	SC	183	SC-183	Y	
300728	4	GREENVILLE	SIGNAL	DANIEL FLOYD	06-Aug-2007	US	25	US-25 NORTH	Y	
300735	4	GREENVILLE	SIGNAL	SANDY RUNDBERGE	09-Aug-2007	S	183	ROPER MTN. RD.	Y	
300745	4	GREENVILLE	SIGNAL	SANDY RUNDBERGE	09-Aug-2007	SC	146	WOODRUFF RD	Y	
300841	4	SPARTANBURG	SIGNAL	HWY PATROL	09-Aug-2007	SC	292	SC-292	Y	
300856	4	GREENVILLE	SIGNAL	NO INFO LM	06-Aug-2007	S	107	BUTLER RD.	Y	
300970	4	GREENVILLE	SIGNAL	TARA	10-Aug-2007	S	94	HAMMETT BRIDGE RD	Y	
300980	4	GREENVILLE	SIGNAL	BRIAN JONES	10-Aug-2007	US	29	WADE HAMPTON BLVD.	Y	
300989	4	GREENVILLE	SIGNAL	DANNY FLOYD	10-Aug-2007	SC	183	SC-183 CEDAR LANE,	Y	
301093	4	UNION	SIGNAL	911	10-Aug-2007	SC	18	SOUTH PINCKNEY STREET	Y	
301101	4	SPARTANBURG	SIGNAL	MISSY SPARTANBURG HWY	10-Aug-2007	US	176	ASHEVILLE HIGHWAY	Y	
301193	4	GREENVILLE	SIGNAL	MAULDIN POLICE	13-Aug-2007	S	534	OWENS LANE	Y	
301195	4	SPARTANBURG	SIGNAL	RANDY ELLIS	12-Aug-2007	S	31	CANNONS CAMPGROUND ROAD	Y	
301215	4	GREENVILLE	SIGNAL	MARIA HWY PATROL	13-Aug-2007	S	492	PELHAM RD.	Y	
301219	4	GREENVILLE	SIGNAL	MARIA HWY PATROL	13-Aug-2007	US	25	US 25 SOUTH	Y	
301227	4	GREENVILLE	SIGNAL	MARIA HWY PATROL	13-Aug-2007	SC	253	SC-253	Y	
301231	4	GREENVILLE	SIGNAL	MARIA HWY PATROL	13-Aug-2007	US	29	WADE HAMPTON BLVD.	Y	
301247	4	GREENVILLE	SIGNAL	MATT W/FIRE DEPT	13-Aug-2007	S	87	SULPHUR SPRINGS RD	Y	
301255	4	GREENVILLE	SIGNAL	GVL HWY PATROL	12-Aug-2007	SC	146	SC 146	Y	
301264	4	GREENVILLE	SIGNAL	CVL HWY PATROL	11-Aug-2007	S	55	FAIRVIEW RD	Y	
301266	4	GREENVILLE	SIGNAL	GVL HWY PATROL	11-Aug-2007	S	655	TANNER RD	Y	
301268	4	GREENVILLE	SIGNAL	GVL HWY PATROL	07-Aug-2007	S	94	OLD SPARTANBURG RD	Y	
301309	4	GREENVILLE	SIGNAL	BRIAN HWY PATROL	02-Aug-2007	SC	296	BENNETS BRIDGE	Y	
301346	4	SPARTANBURG	SIGNAL	911 COMMUNICATION	13-Aug-2007	US	29	WADE HAMPTON BLVD	Y	
301372	4	GREENVILLE	SIGNAL	RICK HORN	13-Aug-2007	S	38	MAIN STREET TAYLORS	Y	
301483	4	GREENVILLE	SIGNAL	GREER CITY POLICE	14-Aug-2007	US	29	WADE HAMPTON BLVD.	Y	
301557	4	GREENVILLE	SIGNAL	MARIA GVL HWY PATROL	14-Aug-2007	SC	14	SC 14	Y	
301559	4	GREENVILLE	SIGNAL	JACK ROBERTSON	14-Aug-2007	US	25	US-25NORTH	Y	
301561	4	GREENVILLE	SIGNAL	JACK ROBERTSON	14-Aug-2007	S	21	RUTHERFORD RD	Y	
301572	4	GREENVILLE	SIGNAL	GVL HWY PATROL	14-Aug-2007	US	25	POINSETT ST.	Y	
301612	4	GREENVILLE	SIGNAL	NO INFO LM	14-Aug-2007	SC	101	SC-101	Y	
301676	4	GREENVILLE	SIGNAL	JACK ROBERTSON	14-Aug-2007	S	21	RUTHERFORD RD	Y	

SECRETARY OF TRANSPORTATION 460 REPORT

9/11/2007

301685	4	GREENVILLE	SIGNAL	ANDREA HWY PATROL	14-Aug-2007	S	201	AUGUSTA RD.	Y	
301746	4	GREENVILLE	SIGNAL	WAS EMAILED TO US	15-Aug-2007	SC	418	SC 418	Y	
301749	4	GREENVILLE	SIGNAL	WAS EMAILED TO US	15-Aug-2007	SC	418	SC 418	Y	
301768	4	GREENVILLE	SIGNAL	KARIN STURGIS	08-Aug-2007	S	548	ROPER MT. RD.	Y	
301771	4	GREENVILLE	SIGNAL	JEREMY MESSER	08-Aug-2007	SC	153	SC-153	Y	
301780	4	GREENVILLE	SIGNAL	HWY PATROL	08-Aug-2007	S	920	STALLINGS RD	Y	
301782	4	GREENVILLE	SIGNAL	JEREMY MESSER	07-Aug-2007	SC	8	SC-8	Y	
301784	4	GREENVILLE	SIGNAL	GVL HWY PATROL	07-Aug-2007	SC	146	WOODRUFF RD	Y	
301786	4	GREENVILLE	SIGNAL	GVL HWY PATROL	07-Aug-2007	S	166	BRUSHY CREEK	Y	
301790	4	GREENVILLE	SIGNAL	SIMPSONVILLE POLICE	07-Aug-2007	S	500	FAIRVIEW DR.	Y	
301793	4	GREENVILLE	SIGNAL	CHUCK DAWKINS	07-Aug-2007	US	25	US 25	Y	
301799	4	GREENVILLE	SIGNAL	NO INFO LM	07-Aug-2007	US	276	US 276	Y	
301800	4	GREENVILLE	SIGNAL	CHUCK DAWKINS	07-Aug-2007	US	276	POINSETT HWY	Y	
301806	4	GREENVILLE	SIGNAL	ANDERSON MAINTENANCE	07-Aug-2007	SC	81	SC 81	Y	
301810	4	GREENVILLE	SIGNAL	GVL HWY PATROL	07-Aug-2007	SC	20	GROVE RD	Y	
301811	4	GREENVILLE	SIGNAL	FLOYD	08-Aug-2007	S	21	RUTHERFORD RD	Y	
301813	4	SPARTANBURG	SIGNAL	HWY PATROL	08-Aug-2007	SC	292	SC-292	Y	
301817	4	GREENVILLE	SIGNAL	HWY PATROL	09-Aug-2007	SC	183	SC-183	Y	
301818	4	GREENVILLE	SIGNAL	HWY PATROL	14-Aug-2007	SC	291	SC 291	Y	
301824	4	SPARTANBURG	SIGNAL	HWY PATROL LOG	15-Aug-2007	US	29	GREENVILLE HWY.	Y	
301829	4	SPARTANBURG	SIGNAL	TRAVIS HANEY	15-Aug-2007	SC	56	CEDAR SPRINGS ROAD	Y	
301830	4	GREENVILLE	SIGNAL	BRIDGETT @ HWY PATROL	15-Aug-2007	SC	146	WOODRUFF RD	Y	
301861	4	SPARTANBURG	SIGNAL	JOE CHAPMAN	15-Aug-2007	SC	292	SC-292	Y	
302030	4	GREENVILLE	SIGNAL	NO INFO	15-Aug-2007	US	29	WADE HAMPTON BLVD.	Y	
302143	4	GREENVILLE	SIGNAL	JACK ROBERTSON	16-Aug-2007	SC	183	SC-183	Y	
302195	4	SPARTANBURG	SIGNAL	RANDY ELLIS	14-Aug-2007	S	43	PARRIS BRIDGE ROAD	Y	
302225	4	GREENVILLE	SIGNAL	CHUCK DAWKINS	16-Aug-2007	S	492	PELHAM RD.	Y	
302306	4	GREENVILLE	SIGNAL	FT INN POLICE	17-Aug-2007	SC	417	SC 417	Y	
302309	4	GREENVILLE	SIGNAL	FT INN POLICE	17-Aug-2007	SC	417	SC 417	Y	
302319	4	SPARTANBURG	SIGNAL	DEBRA	17-Aug-2007	SC	9	CAMPOBELLO & LAKE BOWEN	Y	
302359	4	SPARTANBURG	SIGNAL	HWY PATROL	17-Aug-2007	US	29	MAIN STREET @ SPTBG	Y	
302360	4	SPARTANBURG	SIGNAL	HWY PATROL	17-Aug-2007	S	42	RAINBOW LAKE ROAD	Y	
302363	4	SPARTANBURG	SIGNAL	HWY PATROL	17-Aug-2007	S	41	BLACKSTOCK ROAD	Y	
302369	4	GREENVILLE	SIGNAL	HWY PATROL	17-Aug-2007	SC	14	SC-14	Y	
302370	4	GREENVILLE	SIGNAL	HWY PATROL	17-Aug-2007	US	276	US 276	Y	
302411	4	GREENVILLE	SIGNAL	DELANY SUTTON	17-Aug-2007	S	201	AUGUSTA RD.	Y	
302677	4	GREENVILLE	SIGNAL	GREENVILLE HWY	20-Aug-2007	SC	296	BENT BRIDGE	Y	
302679	4	GREENVILLE	SIGNAL	GREENVILLE HWY	20-Aug-2007	S	272	GARRISON RD	Y	
302680	4	GREENVILLE	SIGNAL	GREENVILLE HWY	20-Aug-2007	S	166	WEST LEE ROAD	Y	
302778	4	SPARTANBURG	SIGNAL	STEVE	20-Aug-2007	S	40	NEW CUT ROAD @ SIGSBEE	Y	
302886	4	GREENVILLE	SIGNAL	DANNY FLOYD	21-Aug-2007	SC	183	SC-183	Y	
302888	4	GREENVILLE	SIGNAL	DANNY FLOYD	21-Aug-2007	US	25	US 25 NORTH	Y	
302902	4	GREENVILLE	SIGNAL	PUBLIC WORKS	21-Aug-2007	SC	14	SC-14	Y	
302913	4	GREENVILLE	SIGNAL	MIKE HOWARD	21-Aug-2007	S	347	HUDSON RD.	Y	
302914	4	SPARTANBURG	SIGNAL	LANCE WILSON	21-Aug-2007	S	2	HOWARD STREET @ UNA	Y	
302944	4	SPARTANBURG	SIGNAL	JUANITA	21-Aug-2007	US	29	SPBG HWY LYMAN & WELLFORD	Y	
302987	4	SPARTANBURG	SIGNAL	HWY PATROL	21-Aug-2007	SC	11	CAMPOBELLO, CHESNEE/INMAN	Y	
302991	4	SPARTANBURG	SIGNAL	RANDY ELLIS	14-Aug-2007	S	56	OLD FURNACE ROAD	Y	
302999	4	GREENVILLE	SIGNAL	BRADLEY DAVIS	15-Aug-2007	SC	101	SC-101	Y	
303025	4	GREENVILLE	SIGNAL	MIKE HOWARD	21-Aug-2007	S	94	EAST NORTH ST	Y	
303026	4	GREENVILLE	SIGNAL	RANDY ELLIS	21-Aug-2007	US	25	US 25	Y	
303106	4	GREENVILLE	SIGNAL	CHARLES DAWKINS	22-Aug-2007	S	166	BRUSHY CREEK	Y	

SECRETARY OF TRANSPORTATION 460 REPORT

9/11/2007

303144	4	GREENVILLE	SIGNAL	AMY SCHULTZ	22-Aug-2007	S	166	EAST LEE ROAD	Y	
303183	4	GREENVILLE	SIGNAL	BAMBI RUNBERG	22-Aug-2007	SC	146	WOODRUFF RD	Y	
303229	4	GREENVILLE	SIGNAL	GREEN HWY PATROL	22-Aug-2007	S	94	EAST NORTH ST	Y	
303230	4	GREENVILLE	SIGNAL	GREEN HWY PATROL	22-Aug-2007	US	29	WADE HAMPTON BLVD.	Y	
303286	4	SPARTANBURG	SIGNAL	HWY PATROL	22-Aug-2007	S	47	COUNTRY CLUB ROAD	Y	
303296	4	SPARTANBURG	SIGNAL	SPARTANBURG MAIN	22-Aug-2007	US	176	ASHEVILLE HIGHWAY	Y	
303331	4	GREENVILLE	SIGNAL	MELISSA MOORE	23-Aug-2007	US	25	US-25S	Y	
303347	4	SPARTANBURG	SIGNAL	RANDY ELLIS	22-Aug-2007	US	221	US 221	Y	
303349	4	SPARTANBURG	SIGNAL	RANDY ELLIS	22-Aug-2007	SC	295	SC-295	Y	
303351	4	SPARTANBURG	SIGNAL	RANDY ELLIS	23-Aug-2007	US	221	US 221	Y	
303357	4	GREENVILLE	SIGNAL	RANDY ELLIS	22-Aug-2007	SC	417	SC 417	Y	
303359	4	SPARTANBURG	SIGNAL	RANDY ELLIS	22-Aug-2007	SC	101	SC 101	Y	
303370	4	SPARTANBURG	SIGNAL	PATROL	23-Aug-2007	SC	9	BOILING SPRINGS ROAD	Y	
303376	4	GREENVILLE	SIGNAL	NONE	16-Aug-2007	SC	146	WOODRUFF RD	Y	
303395	4	GREENVILLE	SIGNAL	FT INN POLICE	17-Aug-2007	S	500	FAIRVIEW DR.	Y	
303401	4	GREENVILLE	SIGNAL	DANNY FLOYD	18-Aug-2007	US	276	US-276	Y	
303408	4	GREENVILLE	SIGNAL	HWY PATROL	18-Aug-2007	US	25	US-25 SOUTH	Y	
303422	4	SPARTANBURG	SIGNAL	PATROL	23-Aug-2007	SC	290	DUNCAN MOORE HWY	Y	
303426	4	SPARTANBURG	SIGNAL	PATROL	23-Aug-2007	SC	56	ASHEVILLE HIGHWAY @ SPTBG	Y	
303432	4	SPARTANBURG	SIGNAL	SPARTANBURG MAIN	23-Aug-2007	S	525	FAIRFOREST ROAD	Y	
303434	4	SPARTANBURG	SIGNAL	IRIS HWY PATROL	23-Aug-2007	S	525	FAIRFOREST ROAD	Y	
303452	4	GREENVILLE	SIGNAL	RANDY ELLIS	20-Aug-2007	US	25	US-25NORTH	Y	
303461	4	GREENVILLE	SIGNAL	SIGNAL SHOP	21-Aug-2007	US	25	US-25NORTH	Y	
303466	4	GREENVILLE	SIGNAL	GVL HWY PATROL	23-Aug-2007	S	601	GOODRICH ST.	Y	
303664	4	SPARTANBURG	SIGNAL	ALLEN PATTERSON	23-Aug-2007	S	525	FAIRFOREST ROAD	Y	
303667	4	SPARTANBURG	SIGNAL	ALLEN PATTERSON	23-Aug-2007	S	525	FAIRFOREST ROAD	Y	
303718	4	GREENVILLE	SIGNAL	CHUCK	23-Aug-2007	S	541	S-541	Y	
303725	4	GREENVILLE	SIGNAL	RALPH WATKINS	24-Aug-2007	S	107	BUTLER RD.	Y	
303881	4	GREENVILLE	SIGNAL	JENNIFER	24-Aug-2007	S	107	EAST BUTLER RD.	Y	
303883	4	GREENVILLE	SIGNAL	DANA @DO	24-Aug-2007	S	164	BATESVILLE RD	Y	
303885	4	GREENVILLE	SIGNAL	DANA @ DO	24-Aug-2007	S	312	ENOREE	Y	
303887	4	GREENVILLE	SIGNAL	DANA @DO	24-Aug-2007	S	447	BOILING SPRINGS	Y	
303913	4	GREENVILLE	SIGNAL	CHUCK LANGE	27-Aug-2007	US	25	US-25 SOUTH	Y	
303927	4	SPARTANBURG	SIGNAL	HWY PATROL LOG	27-Aug-2007	US	176	ASHEVILLE HIGHWAY	Y	
303938	4	SPARTANBURG	SIGNAL	HWY PATROL LOG	27-Aug-2007	S	31	SKYLYN DR.	Y	
303941	4	GREENVILLE	SIGNAL	SHANNON IN MAINTENANC	27-Aug-2007	S	492	PELHAM RD.	Y	
303945	4	GREENVILLE	SIGNAL	SHANNON IN MAINTENANC	27-Aug-2007	SC	290	SC 290	Y	
303947	4	SPARTANBURG	SIGNAL	HWY PATROL LOG	27-Aug-2007	S	96	CALIFORNIA AVE.	Y	
303949	4	SPARTANBURG	SIGNAL	HWY PATROL LOG	27-Aug-2007	SC	9	BOILING SPRINGS ROAD	Y	
303953	4	SPARTANBURG	SIGNAL	HWY PATROL LOG	27-Aug-2007	SC	290	DUNCAN MOORE HWY	Y	
303975	4	GREENVILLE	SIGNAL	GRADY REEVES	27-Aug-2007	S	86	PENDLETON ROAD	Y	
303979	4	GREENVILLE	SIGNAL	CHUCK LANGE	24-Aug-2007	SC	14	SC 14	Y	
303983	4	SPARTANBURG	SIGNAL	CHUCK LANGE	24-Aug-2007	S	651	OLD CANNAN EXTN	Y	
303984	4	SPARTANBURG	SIGNAL	CHUCK LANGE	24-Aug-2007	SC	11	CAMPOBELLO,CHESNEE/INMAN	Y	
303988	4	GREENVILLE	SIGNAL	CHUCK LANGE	24-Aug-2007	SC	14	SC-14	Y	
303990	4	GREENVILLE	SIGNAL	CHUCK LANGE	24-Aug-2007	S	920	STALLINGS RD	Y	
303994	4	SPARTANBURG	SIGNAL	CHUCK LANGE	24-Aug-2007	US	29	GREENVILLE HWY.	Y	
303995	4	SPARTANBURG	SIGNAL	CHUCK LANGE	24-Aug-2007	SC	292	SC-292	Y	
303996	4	GREENVILLE	SIGNAL	CHUCK LANGE	24-Aug-2007	US	25	US 25	Y	
303997	4	SPARTANBURG	SIGNAL	CHUCK LANGE	24-Aug-2007	US	221	US 221	Y	
303998	4	GREENVILLE	SIGNAL	CHUCK LANGE	24-Aug-2007	S	107	BUTLER RD.	Y	
304001	4	GREENVILLE	SIGNAL	CHUCK LANGE	24-Aug-2007	SC	14	SC 14	Y	

SECRETARY OF TRANSPORTATION 460 REPORT

9/11/2007

304003	4	SPARTANBURG	SIGNAL	CHUCK LANGE	24-Aug-2007	SC	11	CAMPOBELLO, CHESNEE/INMAN	Y	
304008	4	GREENVILLE	SIGNAL	CHUCK LANGE	24-Aug-2007	S	94	OLD SPARTANBURG RD	Y	
304012	4	GREENVILLE	SIGNAL	CHUCK LANGE	25-Aug-2007	US	29	MILLS AVE	Y	
304015	4	GREENVILLE	SIGNAL	CHUCK LANGE	25-Aug-2007	US	25	US 25	Y	
304016	4	GREENVILLE	SIGNAL	CHUCK LANGE	25-Aug-2007	SC	253	SC 253	Y	
304018	4	SPARTANBURG	SIGNAL	CHUCK LANGE	25-Aug-2007	SC	101	SC 101	Y	
304020	4	SPARTANBURG	SIGNAL	CHUCK LANGE	25-Aug-2007	US	221	US 221	Y	
304225	4	GREENVILLE	SIGNAL	CHUCK LANGE	25-Aug-2007	SC	14	SC 14	Y	
304228	4	GREENVILLE	SIGNAL	CHUCK LANGE	25-Aug-2007	SC	81	ANDERSON RD.	Y	
304246	4	SPARTANBURG	SIGNAL	HWY PATROL	27-Aug-2007	S	31	CANNONS CAMPGROUND ROAD	Y	
304297	4	SPARTANBURG	SIGNAL	CHUCK LANGE	26-Aug-2007	SC	101	GEORGIA ROAD/WOODRUFF	Y	
304302	4	GREENVILLE	SIGNAL	HWY PATROL	28-Aug-2007	US	25	WHITE HORSE RD	Y	
304304	4	GREENVILLE	SIGNAL	EVERETTE DEXTER	28-Aug-2007	SC	101	SC-101	Y	
304307	4	GREENVILLE	SIGNAL	EVERETTE DEXTER	28-Aug-2007	SC	101	SC-101	Y	
304316	4	SPARTANBURG	SIGNAL	CHUCK LANGE	26-Aug-2007	SC	101	SC 101	Y	
304324	4	GREENVILLE	SIGNAL	CHUCK LANGE	26-Aug-2007	US	25	WHITE HORSE RD	Y	
304330	4	GREENVILLE	SIGNAL	CHUCK LANGE	26-Aug-2007	SC	81	SC 81	Y	
304362	4	GREENVILLE	SIGNAL	FRED @ DO	28-Aug-2007	S	13	OLD BUNCOMBE RD.	Y	
304406	4	SPARTANBURG	SIGNAL	HWY PATROL LOG	28-Aug-2007	SC	290	DUNCAN MOORE HWY	Y	
304693	4	SPARTANBURG	SIGNAL	WARREN GILLARD	29-Aug-2007	SC	101	SC 101	Y	
304854	4	SPARTANBURG	SIGNAL	HWY PATROL	29-Aug-2007	SC	101	SC 101	Y	
304975	4	SPARTANBURG	SIGNAL	DUEPER COLE	30-Aug-2007	S	56	OLD FURNACE ROAD	Y	
305062	4	SPARTANBURG	SIGNAL	HWY PATROL	30-Aug-2007	SC	14	RUTHERFORD ST @ LANDRUM	Y	
305073	4	SPARTANBURG	SIGNAL	JEAN5781872	30-Aug-2007	SC	9	CAMPOBELLO & LAKE BOWEN	Y	
305104	4	GREENVILLE	SIGNAL	DENNIS HWY PATROL	30-Aug-2007	SC	14	SC 14	Y	
305128	4	GREENVILLE	SIGNAL	SKIP W/ MICHELIN	30-Aug-2007	S	1025	S23-1025	Y	
305168	4	SPARTANBURG	SIGNAL	HWY PATROL	31-Aug-2007	SC	296	REIDVILLE RD@ MOORE	Y	
305479	4	GREENVILLE	SIGNAL	GLENN PACE	24-Aug-2007	S	261	S-261	Y	
306303	4	GREENVILLE	SIGNAL	MIKE	25-Aug-2007	S	94	EAST NORTH ST	Y	
306305	4	GREENVILLE	SIGNAL	HWY PATROL	28-Aug-2007	S	21	RUTHERFORD RD	Y	
300265	4	SPARTANBURG	PAVEMENT MARKINGS	HWY PATROL	07-Aug-2007	S	191	FOSTERS GROVE ROAD	Y	
301832	4	SPARTANBURG	PAVEMENT MARKINGS	HARRY	15-Aug-2007	S	255	MCMILLAN BLVD.	Y	
302655	4	SPARTANBURG	PAVEMENT MARKINGS	MRS HEIL	20-Aug-2007	S	1550	OLD GREENVILLE HIGHWAY @ SPTBG	Y	
303736	4	GREENVILLE	PAVEMENT MARKINGS	BOYD STEWART	24-Aug-2007	SC	418	SC 418	Y	
304541	4	GREENVILLE	PAVEMENT MARKINGS	MIKE TUCK	28-Aug-2007	S	607	MTN. CREEK ROAD	Y	
300467	4	SPARTANBURG	PAVEMENT MARKINGS	MIKE GARRETT	08-Aug-2007	US	221	US 221	Y	
301431	4	UNION	PAVEMENT MARKINGS	HON. MIKE ANTHONY	13-Aug-2007	US	176	DUNCAN BYPASS	Y	
302841	4	GREENVILLE	PAVEMENT MARKINGS	TRACY BOROUGHS	21-Aug-2007	SC	101	SC-101	Y	
303050	4	SPARTANBURG	PAVEMENT MARKINGS	YEVETTE CAMACHO	21-Aug-2007	US	176	PINE STREET @ SPTBG & PACOLET	Y	
304392	4	SPARTANBURG	PAVEMENT MARKINGS	KATHY RUSH	28-Aug-2007	S	931	DOUBLE BRIDGE RD. @ BOILING SPRINGS	Y	
299408	4	SPARTANBURG	GUARDRAIL	COMMISSIONER ATKINS	02-Aug-2007	S	748	LAKE FOREST DRIVE	Y	
302605	4	GREENVILLE	GUARDRAIL	PATROL	20-Aug-2007	I	385	I-385	Y	

SECRETARY OF TRANSPORTATION 460 REPORT

9/11/2007

Secretary of Transportation 460 Items Not Approved

Req.#	Cong Dist	County	Request Type	Requestor	Request Date	Type	Route	Road Name	Meets Criteria	Justification/Status
304049	4	GREENVILLE	CURB CUTS	ALFRED JACOBS	27-Aug-2007	S	473	AGNEW RD/ RAINBOW DR.	N	ASPHALT APRON OF DRIVEWAY HAS NO DEFECTS. THE PROBLEM IS WHERE THE ASPHALT ENDS AND THE GRAVEL PORTION OF THE DRIVEWAY BEGINS. DRIVEWAY IS NOT TO BE REPAVED.
300083	4	SPARTANBURG	SIGNAGE OF ROUTES	HWY PATROL LOG	07-Aug-2007	SC	292	HIGHWAY 292 @ INMAN	N	SCDOT PERSONNEL INVESTIGATED AREA AND DID NOT FIND ANY SIGHT DISTANCE ISSUES.
300628	4	GREENVILLE	SIGNAGE OF ROUTES	CARROLL HUGHES	08-Aug-2007	S	165	PINE KNOLL DRIVE	N	LOCATED ON A COUNTY RD.
302604	4	GREENVILLE	SIGNAGE OF ROUTES	PATROL	20-Aug-2007	S	105	BRAMLETT RD	N	HIGHWAY PATROL CALLED IN THE LOCATION. THIS INTERSECTION IS A SIGNALIZED INTERSECTION. THERE IS NO STOP SIGN AT THIS LOCATION.
304219	4	GREENVILLE	SIGNAGE OF ROUTES	MRS. P DURHAM	27-Aug-2007	S	681	TINDAL RD.	N	WRONG LOCATION GIVEN. LOCATION BELIEVED TO BE IN FRONT OF WADE HAMPTON HS ON PINE KNOLL RD. SIMILAR DESCRIPTION ON WR # 300628. WILL RE-EVALUATE THE NEED FOR NO THRU TRUCK SIGNS ON PINE KNOLL WITH TRAFFIC ENGINEERING.
300731	4	GREENVILLE	SIGNAL	JOHN SIGHTLER	09-Aug-2007	US	276	US-276	N	LIGHTS WERE CYCLING PROPERLY
300782	4	GREENVILLE	SIGNAL	HWY PATROL	09-Aug-2007	S	21	RUTHERFORD ROAD	N	LIGHTS WERE NOT WORKING PROPERLY DUE TO NOFOLK SOUTHERN FAULTY EQUIPMENT.
301023	4	SPARTANBURG	SIGNAL	HWY PATROL LM	10-Aug-2007	S	41	BLACKSTOCK ROAD (N) FAIRFORES	N	RUNNING FINE
301814	4	SPARTANBURG	SIGNAL	RANDY ELLIS	09-Aug-2007	SC	292	SC-292	N	NO OUTS
302671	4	SPARTANBURG	SIGNAL	HWY PATROL	20-Aug-2007	S	858	CLARK ROAD (W)	N	NOTHING WRONG
302674	4	GREENVILLE	SIGNAL	GREENVILLE HWY	20-Aug-2007	SC	418	SC 418	N	REPEAT CALL
302682	4	GREENVILLE	SIGNAL	GREENVILLE HWY	20-Aug-2007	S	288	FAIRVEIW ST.	N	REPEAT CALL
302683	4	GREENVILLE	SIGNAL	GREENVILLE HWY	20-Aug-2007	S	107	MAULDIN RD.	N	LIGHTS FINE
302763	4	GREENVILLE	SIGNAL	JIM ROSS	20-Aug-2007	SC	146	WOODRUFF RD	N	NOTHING WRONG
302831	4	GREENVILLE	SIGNAL	BARBARA CAMPBELL	21-Aug-2007	SC	14	SC 14	N	NOTHING WRONG
303112	4	SPARTANBURG	SIGNAL	IRIS HWY PATROL	22-Aug-2007	S	817	CHERRY HILL ROAD	N	FOUND NOTHING WRONG
303139	4	GREENVILLE	SIGNAL	AMY SCHULTZ	22-Aug-2007	US	25	US-25 NORTH	N	NOTHING WRONG
303413	4	SPARTANBURG	SIGNAL	PATROL	23-Aug-2007	US	221	CHURCH STREET EXTN	N	CHANGE GREEN BULB
303669	4	SPARTANBURG	SIGNAL	HWY PATROL	24-Aug-2007	SC	9	HIGHWAY 9 @ CAMPOBELLO & LAK	N	CHECKED ALL LOOPS FOR PROPER OPERATION
303839	4	GREENVILLE	SIGNAL	MIKE DOBSON EMS	24-Aug-2007	US	25	WHITE HORSE	N	NOTHING FOUND WRONG
304291	4	GREENVILLE	SIGNAL	KAROLE BROWN	28-Aug-2007	SC	146	WOODRUFF RD	N	FOUND NOTHING WRONG
304319	4	GREENVILLE	SIGNAL	CHUCK LANGE	26-Aug-2007	US	25	WHITE HORSE RD	N	FOUND SIGNAL IN FULL COLOR OPERATION
304332	4	GREENVILLE	SIGNAL	CHUCK LANGE	27-Aug-2007	US	276	STONE AVE.	N	FOUND WORKING IN FULL COLOR OPERATION

SECRETARY OF TRANSPORTATION 460 REPORT

9/11/2007

304503	4	GREENVILLE	PAVEMENT MARK	SARAH LISTER	28-Aug-2007	S	261	ST. MARKS RD.	N	THIS WORK WILL BE HANDLED DURING THE CURRENT CONSTRUCTION INTERSECTION IMPROVEMENT PROJECT GOING ON AT SC-290 AND S-23-261 BEING HANDLED BY RCE TOMMY HENDRICKS. NO MAINTENANCE WORK REQUIRED.
299705	4	GREENVILLE	GUARDRAIL	RANDAL JOHNSON	03-Aug-2007	S	1966	HOOD RD.	N	GUARDRAIL WOULD BE PLACED TO PROTECT COMPANY PARKING LOT. THERE IS ADEQUATE SHOULDER FOR RECOVERY OF VEHICLES.
301136	4	GREENVILLE	GUARDRAIL	LONNIE LATTIMER	10-Aug-2007	S	685	2ND AVE	N	GUARDRAIL REQUESTED TO PROTECT PERSONAL PROPERTY, DOES NOT MEET STATE STANDARDS FOR PLACING GUARDRAIL

Secretary of Transportation 460 Items in Pending Status

Req.#	Cong Dist	County	Request Type	Requestor	Request Date	Type	Route	Road Name	Meets Criteria	Justification/Status
298862	4	SPARTANBURG	SIGNAGE OF ROUTES	SPARTANBURG COUNTY	01-Aug-2007	S	956	OLD MELVIN HILL ROAD	Y	UNDER INVESTIGATION
299119	4	SPARTANBURG	SIGNAGE OF ROUTES	TRAFFIC ENGR. (PCG)	01-Aug-2007	S	42	RAINBOW LAKE ROAD @ BOILING SP	Y	UNDER INVESTIGATION
299160	4	SPARTANBURG	SIGNAGE OF ROUTES	D. J ANDERSON	01-Aug-2007	S	430	NAZARETH CHURCH ROAD @ MOO	Y	UNDER INVESTIGATION
299282	4	SPARTANBURG	SIGNAGE OF ROUTES	BILL MEYER	02-Aug-2007	S	2005	DEWBERRY ROAD	Y	UNDER INVESTIGATION
299290	4	SPARTANBURG	SIGNAGE OF ROUTES	BILL MEYERS	02-Aug-2007	S	57	GOSSETT ROAD @ CANNONS CAMP	Y	UNDER INVESTIGATION
299417	4	GREENVILLE	SIGNAGE OF ROUTES	RHONDA TUCKER	02-Aug-2007	SC	183	SC-183	N/A	UNDER INVESTIGATION
299462	4	GREENVILLE	SIGNAGE OF ROUTES	BILL WASSERMAN	02-Aug-2007	SC	14	SC-14	N/A	UNDER INVESTIGATION
299993	4	GREENVILLE	SIGNAGE OF ROUTES	MS. J. ADAMS	06-Aug-2007	S	329	FAIRFIELD RD.	N/A	UNDER INVESTIGATION
300403	4	GREENVILLE	SIGNAGE OF ROUTES	PAT LENNON	08-Aug-2007	US	276	LAURENS RD	N/A	UNDER INVESTIGATION
300410	4	SPARTANBURG	SIGNAGE OF ROUTES	TRAFFIC ENGR.	08-Aug-2007	S	56	OLD FURNACE ROAD @ BOILING SP	Y	UNDER INVESTIGATION
300707	4	GREENVILLE	SIGNAGE OF ROUTES	DEBBIE FOWLER	09-Aug-2007	S	46	ALTAMONT ROAD	N/A	UNDER INVESTIGATION
301457	4	UNION	SIGNAGE OF ROUTES	STANLEY VANDERFORD	13-Aug-2007	US	176	FURMAN FENDLEY HIGHWAY	N/A	UNDER INVESTIGATION
301526	4	GREENVILLE	SIGNAGE OF ROUTES	JERRY SEYMOUR	14-Aug-2007	SC	14	SC 14	N/A	UNDER INVESTIGATION
301664	4	GREENVILLE	SIGNAGE OF ROUTES	DAVID GIBBS	14-Aug-2007	S	165	PIEDMONT PARK ROAD	N/A	UNDER INVESTIGATION
301801	4	GREENVILLE	SIGNAGE OF ROUTES	JOE PANELL	15-Aug-2007	S	166	BRUSHY CREEK	N/A	UNDER INVESTIGATION

SECRETARY OF TRANSPORTATION 460 REPORT

9/11/2007

302349	4	SPARTANBURG	SIGNAGE OF ROUTES	HWY PATROL LOG	17-Aug-2007	S	96	CALIFORNIA AVE.	Y	UNDER INVESTIGATION
302610	4	GREENVILLE	SIGNAGE OF ROUTES	PATROL	20-Aug-2007	I	85	I-85 NB	Y	UNDER INVESTIGATION
303084	4	GREENVILLE	SIGNAGE OF ROUTES	MIKE TUCK	21-Aug-2007	S	344	STATE PARK RD	N/A	UNDER INVESTIGATION
303215	4	GREENVILLE	SIGNAGE OF ROUTES	LISA STEVENSON	22-Aug-2007	S	547	ROPER MTN. EXT	N/A	UNDER INVESTIGATION
304027	4	SPARTANBURG	SIGNAGE OF ROUTES	WAYNE STONE	27-Aug-2007	I	585	INTERSTATE 585 @ US176 TO SC9	N/A	UNDER INVESTIGATION
304207	4	GREENVILLE	SIGNAGE OF ROUTES	JEFF MAHAFFEY	27-Aug-2007	S	83	OLD GROVE RD	N/A	UNDER INVESTIGATION
304251	4	SPARTANBURG	SIGNAGE OF ROUTES	GREG WOOD	27-Aug-2007	SC	358	HOLLY SPRINGS ROAD @ LYMAN	Y	UNDER INVESTIGATION
304419	4	SPARTANBURG	SIGNAGE OF ROUTES	LAURA	28-Aug-2007	SC	56	HIGHWAY 56 @ CROSS ANCHOR &	Y	UNDER INVESTIGATION
304627	4	SPARTANBURG	SIGNAGE OF ROUTES	FRED GOSSET	29-Aug-2007	S	504	SEAGLE ROAD @ COWPENS	N/A	UNDER INVESTIGATION
304936	4	GREENVILLE	SIGNAGE OF ROUTES	DIST TRAFFIC ENGR/MDT	30-Aug-2007	S	149	FARIS	Y	UNDER INVESTIGATION
304938	4	GREENVILLE	SIGNAGE OF ROUTES	DIST TRAFFIC ENGR/MDT	30-Aug-2007	SC	81	ANDERSON RD.	Y	UNDER INVESTIGATION
304976	4	GREENVILLE	SIGNAGE OF ROUTES	PATROL	30-Aug-2007	S	166	BRUSHY CREEK	Y	UNDER INVESTIGATION
304979	4	GREENVILLE	SIGNAGE OF ROUTES	PATROL	30-Aug-2007	S	52	OLD PELZER RD	Y	UNDER INVESTIGATION
305312	4	GREENVILLE	SIGNAGE OF ROUTES	DELLA TIMMONS	31-Aug-2007	S	104	HUNTS BRIDGE RD.	N/A	UNDER INVESTIGATION
299310	4	SPARTANBURG	SIGNAL	JUANITA	02-Aug-2007	US	29	SPARTANBURG HIGHWAY @ LYMAN	Y	UNDER INVESTIGATION
300608	4	GREENVILLE	SIGNAL	HWY PATROL	03-Aug-2007	US	25	WHITE HORSE	Y	UNDER INVESTIGATION
300614	4	GREENVILLE	SIGNAL	HWY PATROL	03-Aug-2007	S	782	LILY ST	Y	UNDER INVESTIGATION
300703	4	GREENVILLE	SIGNAL	HWY PATROL	01-Aug-2007	SC	418	SC 418	Y	UNDER INVESTIGATION
302355	4	GREENVILLE	SIGNAL	CINDY LAJEUNESSE	17-Aug-2007	SC	101	SC-101	N/A	UNDER INVESTIGATION
303401	4	GREENVILLE	SIGNAL	DANNY FLOYD	18-Aug-2007	US	276	US-276	Y	UNDER INVESTIGATION
303945	4	GREENVILLE	SIGNAL	SHANNON IN MAINTENANC	27-Aug-2007	SC	290	SC 290	Y	UNDER INVESTIGATION
301832	4	SPARTANBURG	PAVEMENT MARK	HARRY	15-Aug-2007	S	255	MCMILLAN BLVD.	Y	UNDER INVESTIGATION
304025	4	GREENVILLE	PAVEMENT MARK	JOE CARTER	27-Aug-2007	S	1136	GRANDVIEW RD	N/A	UNDER INVESTIGATION
304051	4	GREENVILLE	PAVEMENT MARK	GEORGE PARIS	27-Aug-2007	SC	253	SC 253	N/A	UNDER INVESTIGATION
304604	4	SPARTANBURG	PAVEMENT MARK	MARY GOSNELL	29-Aug-2007	SC	290	DUNCAN MOORE HWY @ MOORE	N	UNDER INVESTIGATION

Secretary of Transportation 460 Items Approved

Req.#	Cong Dist	County	Request Type	Requestor	Request Date	Type	Route	Road Name	Meets Criteria	Justification/Status
302533	5	MARLBORO	ENHANCEMENT PROJECT	PHILLIP THOMAS	20-Aug-2007	SC	381	HIGH STREET	Y	
299007	5	NEWBERRY	CURB CUTS	KELLY MARCHANT SWIFT	01-Aug-2007	S	26	MACEDONIA CHURCH ROAD	Y	
299153	5	KERSHAW	CURB CUTS	ORLANDO BURNS	01-Aug-2007	S	15	OLD STAGECOACH ROAD	Y	
299159	5	KERSHAW	CURB CUTS	WILLIAM DRAKEFORD	01-Aug-2007	S	865	THOMPSON ROAD	Y	
299175	5	KERSHAW	CURB CUTS	PATRICIA BROOKS	01-Aug-2007	S	489	CHERAW ROAD	Y	
299349	5	LANCASTER	CURB CUTS	BERNICE CLARK	02-Aug-2007	S	13	KERSHAW COUNTRY CLUB ROAD	Y	
299448	5	KERSHAW	CURB CUTS	JENNIFER BAKER	02-Aug-2007	S	549	MT. ZION RD.	Y	
299633	5	DILLON	CURB CUTS	CATHERINE SMALL	01-Aug-2007	S	399	TALL PINES ROAD	Y	

SECRETARY OF TRANSPORTATION 460 REPORT

9/11/2007

299683	5	NEWBERRY	CURB CUTS	JUAN JOHNSON	03-Aug-2007	S	741	PETTUS LANE	Y	
299971	5	YORK	CURB CUTS	DENNIS SCHNIDER	06-Aug-2007	S	691	GEORGE DUNN	Y	
299975	5	LANCASTER	CURB CUTS	TIMOTHY MCNAUGHTON	06-Aug-2007	S	224	MORRIS HINSON ROAD	Y	
300002	5	YORK	CURB CUTS	TIM LEBLANCO	06-Aug-2007	S	806	TANGLEWOOD	Y	
300078	5	DARLINGTON	CURB CUTS	JAMES OR LACEY HARREL	07-Aug-2007	S	557	SUNNY HILL	Y	
300337	5	YORK	CURB CUTS	ROBERT GOEBEL	07-Aug-2007	S	518		Y	
300356	5	YORK	CURB CUTS	MARY MCCLURE	08-Aug-2007	S	724	MARSHALL ROAD-ROCK HILL	Y	
300381	5	CHESTER	CURB CUTS	LJ MYERS	08-Aug-2007	S	838	SHIRLEY ROAD	Y	
300394	5	CHEROKEE	CURB CUTS	CHRIS & KIM COGDILL	07-Aug-2007	S	285	LEADMINE ROAD	Y	
300414	5	CHESTERFIELD	CURB CUTS	BRENDA MORRIS	08-Aug-2007	S	838	SKI COVE LANE	Y	
300613	5	YORK	CURB CUTS	RAY MOTLEY	08-Aug-2007	S	27	RIDGE RD	Y	
300687	5	KERSHAW	CURB CUTS	PALMETTO CONSERVATION	09-Aug-2007	S	58	FLAT ROCK RD.	Y	
300709	5	KERSHAW	CURB CUTS	KERSHAW COUNTY	09-Aug-2007	S	993	WHITING WAY	Y	
300892	5	YORK	CURB CUTS	KATHY HARVELL	09-Aug-2007	S	1349	POTTERY	Y	
300979	5	KERSHAW	CURB CUTS	RONALD H. FULMER	10-Aug-2007	S	109	PINE STREET	Y	
301009	5	KERSHAW	CURB CUTS	ALEISA D. BRAZEL	10-Aug-2007	S	48	BOWEN STREET	Y	
301027	5	FAIRFIELD	CURB CUTS	WILLIAM H. OWEN	10-Aug-2007	S	22	OLD DOUGLAS ROAD	Y	
301286	5	DARLINGTON	CURB CUTS	OVALEEN MCDONALD	13-Aug-2007	S	23	WEST OLD CAMDEN ROAD	Y	
301301	5	KERSHAW	CURB CUTS	JAMES PARNELL	13-Aug-2007	S	620	LAKE ROAD (LUGOFF)	Y	
301600	5	LANCASTER	CURB CUTS	TROY LUDEMAN	14-Aug-2007	S	42	BARBERVILLE ROAD	Y	
301959	5	NEWBERRY	CURB CUTS	MICHAEL TIMOTHY RAY	14-Aug-2007	S	72	WHEELAND SCHOOL ROAD	Y	
301961	5	YORK	CURB CUTS	PETER PINITE	15-Aug-2007	S	706	PINEWOOD LANE	Y	
302023	5	YORK	CURB CUTS	CAROLINA HEALTH CARE	16-Aug-2007	S	98	GOLD HILL	Y	
302268	5	YORK	CURB CUTS	DENNIS GASTON	16-Aug-2007	S	558	GREER LESSLIE ROAD	Y	
302298	5	LANCASTER	CURB CUTS	LARRY DURHAM	17-Aug-2007	S	374	EDGEPORT DRIVE	Y	
302334	5	DILLON	CURB CUTS	CHRISTEL YOUNG	10-Aug-2007	S	151	GUM SWAMP ROAD	Y	
302456	5	CHEROKEE	CURB CUTS	PAUL SMITH	17-Aug-2007	S	64	PONDFIELD ROAD	Y	
302479	5	YORK	CURB CUTS	MATTHEW D. CRAWFORD	20-Aug-2007	S	940	MALLORY DRIVE	Y	
302739	5	CHESTER	CURB CUTS	ROBERT THOMPSON	20-Aug-2007	S	640	TINKERS CREEK ROAD	Y	
302744	5	CHESTER	CURB CUTS	RONNIE TALBERT	20-Aug-2007	S	383	DAWSON DRIVE	Y	
302870	5	DARLINGTON	CURB CUTS	MARCIA WASHINGTON	21-Aug-2007	S	30	SALLEY HILL ROAD	Y	
302927	5	YORK	CURB CUTS	DEMETTERUS BUSH	21-Aug-2007	S	1081	ALLISON CREEK	Y	
302951	5	MARLBORO	CURB CUTS	0	21-Aug-2007	S	97	HAIRETOWN ROAD	Y	
302976	5	DILLON	CURB CUTS	JASON DAVIS	10-Aug-2007	S	151	GUM SWAMP ROAD	Y	
302978	5	DILLON	CURB CUTS	APRIL WEBSTER	16-Aug-2007	S	621	OAKWOOD CT	Y	
303059	5	DILLON	CURB CUTS	FRANKIE JONES	17-Aug-2007	S	74	RABBIT ISLAND RD.	Y	
303062	5	DILLON	CURB CUTS	JEROME WILLIAMS	17-Aug-2007	S	63	CATFISH CHURCH RD.	Y	
303085	5	CHESTERFIELD	CURB CUTS	PHILIP R. BUNDRICK II	21-Aug-2007	S	107	TORY ROAD	Y	
303095	5	YORK	CURB CUTS	TED HARRIS	22-Aug-2007	S	195	MT. GALLANT ROAD	Y	
303107	5	YORK	CURB CUTS	DW LAND, LLC	22-Aug-2007	S	904	EBINPORT	Y	
303241	5	KERSHAW	CURB CUTS	JERRY & ZYPHIA WEST	22-Aug-2007	S	94	TOMBFIELD ROAD	Y	
303304	5	CHESTERFIELD	CURB CUTS	REED MARSHALL	22-Aug-2007	S	413	STATE ROAD	Y	
303390	5	CHEROKEE	CURB CUTS	LYNLEY MURPH	23-Aug-2007	S	37	OLD METAL ROAD	Y	
303833	5	FAIRFIELD	CURB CUTS	JAMES BAUGHMAN	24-Aug-2007	S	424	HOPE ROAD	Y	
303840	5	YORK	CURB CUTS	ROBERT PARAHAM	24-Aug-2007	S	204	FOREST	Y	
303939	5	FAIRFIELD	CURB CUTS	N/A	27-Aug-2007	S	115	SYRUP MILL ROAD	Y	
304076	5	DARLINGTON	CURB CUTS	COKER COLLEGE	27-Aug-2007	S	10		Y	
304152	5	DARLINGTON	CURB CUTS	EVANS CONSTRUCTION	27-Aug-2007	S	1016	TIMBERLAKE DRIVE	Y	
304493	5	DARLINGTON	CURB CUTS	EMMETT RIEGER	28-Aug-2007	S	177	MINERAL SPRINGS RD.	Y	
304511	5	FAIRFIELD	CURB CUTS	PETER GAINEY	28-Aug-2007	S	92	GUMSPRINGS RD.	Y	
305017	5	YORK	CURB CUTS	KENNETH MCKOWEN	30-Aug-2007	S	733	MASON DIXON	Y	
305709	5	DILLON	CURB CUTS	LUTHER ROBERTS	29-Aug-2007	S	690	W. CANAL RD.	Y	

SECRETARY OF TRANSPORTATION 460 REPORT

9/11/2007

298813	5	DARLINGTON	SIGNAGE OF ROUTES	PATROL	01-Aug-2007	S	25	FLYNNS ROAD	Y	
299174	5	FAIRFIELD	SIGNAGE OF ROUTES	CITIZEN	01-Aug-2007	S	54	JACKSON CREEK RD	Y	
299195	5	YORK	SIGNAGE OF ROUTES	TERRY MONTGOMERY	02-Aug-2007	S	317	JEFFERSON STREET - YORK	Y	
299205	5	NEWBERRY	SIGNAGE OF ROUTES	N/A	01-Aug-2007	SC	56	SC 56	Y	
299266	5	YORK	SIGNAGE OF ROUTES	BILLY LINGERFELT	02-Aug-2007	S	155	ZOAR	Y	
299328	5	FAIRFIELD	SIGNAGE OF ROUTES	MARSHA BONDS	01-Aug-2007	S	98	PALMETTO AVENUE	Y	
299411	5	DILLON	SIGNAGE OF ROUTES	CENTRAL	01-Aug-2007	S	35	OLD HAMER RD.	Y	
299720	5	MARLBORO	SIGNAGE OF ROUTES	HWY. PATROL	04-Aug-2007	SC	79	SC 79	Y	
299726	5	LANCASTER	SIGNAGE OF ROUTES	HIGHWAY PATROL	04-Aug-2007	S	725	HOUGH ROAD	Y	
299729	5	LEE	SIGNAGE OF ROUTES	CENTRAL DISPATCH	04-Aug-2007	S	94	CEDAR LANE	Y	
299844	5	NEWBERRY	SIGNAGE OF ROUTES	BONNELLE YARBOROUGH	06-Aug-2007	S	572	LIVINGTON ROAD	Y	
299976	5	YORK	SIGNAGE OF ROUTES	PATROL	06-Aug-2007	S	54	PARAHAM	Y	
299990	5	CHEROKEE	SIGNAGE OF ROUTES	HWY PATROL	06-Aug-2007	S	74	GREEN FARM ROAD	Y	
300033	5	KERSHAW	SIGNAGE OF ROUTES	MARSHA BROWN	07-Aug-2007	S	693	RICHARDSON CIR	Y	
300306	5	DARLINGTON	SIGNAGE OF ROUTES	THOMAS ROBERTS	07-Aug-2007	SC	151	SC151 BUS. NEXT	Y	
300572	5	DILLON	SIGNAGE OF ROUTES	CENTRAL	07-Aug-2007	S	37	CEMETARY RD.	Y	
300592	5	DARLINGTON	SIGNAGE OF ROUTES	STEVE WOODRAIN	08-Aug-2007	SC	34	HARRY BYRD HWY	Y	
300691	5	YORK	SIGNAGE OF ROUTES	FRANK PORTER	08-Aug-2007	S	828	GREEN CIRCLE	Y	
300726	5	YORK	SIGNAGE OF ROUTES	TODD TYRYE	09-Aug-2007	S	912	DUTCHMAN DRIVE	Y	
300829	5	DARLINGTON	SIGNAGE OF ROUTES	JEAN	09-Aug-2007	S	1234	GEICHIE LANE	Y	
300834	5	YORK	SIGNAGE OF ROUTES	TOMMY AUTEN	09-Aug-2007	SC	5	SC 5	Y	
300930	5	FAIRFIELD	SIGNAGE OF ROUTES	911 SHERIFF DEPARTME	09-Aug-2007	S	39	PEAYS FERRY ROAD	Y	
301054	5	YORK	SIGNAGE OF ROUTES	BRIAN	10-Aug-2007	S	51	ARAGON	Y	
301117	5	FLORENCE	SIGNAGE OF ROUTES	SHEREE	10-Aug-2007	S	1743	S-1743	Y	
301201	5	DARLINGTON	SIGNAGE OF ROUTES	PATROL	11-Aug-2007	S	25		Y	
301238	5	DARLINGTON	SIGNAGE OF ROUTES	PATROL	13-Aug-2007	S	19	SEVEN PINES ROAD	Y	

SECRETARY OF TRANSPORTATION 460 REPORT

9/11/2007

301294	5	YORK	SIGNAGE OF ROUTES	HWY. PATROL	13-Aug-2007	SC	324		Y	
301304	5	KERSHAW	SIGNAGE OF ROUTES	MRS. SHARON JOSEPH	13-Aug-2007	S	15	HAILE ST.	Y	
301362	5	DARLINGTON	SIGNAGE OF ROUTES	PATROL	13-Aug-2007	S	23	EAST E OLD CAMDEN ROAD	Y	
301414	5	YORK	SIGNAGE OF ROUTES	BRIAN CHAMBERS	13-Aug-2007	S	125		Y	
301469	5	LANCASTER	SIGNAGE OF ROUTES	SHERIFF	12-Aug-2007	S	285	NEILL ROAD	Y	
301527	5	CHEROKEE	SIGNAGE OF ROUTES	ANN ELLIOTT	14-Aug-2007	S	61	GREEN RIVER ROAD	Y	
301714	5	DARLINGTON	SIGNAGE OF ROUTES	HARRISON FORD	14-Aug-2007	S	890	NORTHCUTT ROAD	Y	
301773	5	DARLINGTON	SIGNAGE OF ROUTES	KEITH HANCOCK	15-Aug-2007	S	80	COKER AVE.	Y	
301939	5	KERSHAW	SIGNAGE OF ROUTES	CARLA BRINKLEY	15-Aug-2007	US	1	JEFFERSON DAVIS HWY.	Y	
301971	5	YORK	SIGNAGE OF ROUTES	CHEYENNE	15-Aug-2007	S	311		Y	
302011	5	NEWBERRY	SIGNAGE OF ROUTES	SGT. CHUCK ROGERS	15-Aug-2007	S	58	BELFAST ROAD	Y	
302117	5	MARLBORO	SIGNAGE OF ROUTES	TOMMY BOSTIC	16-Aug-2007	SC	38		Y	
302233	5	YORK	SIGNAGE OF ROUTES	HERB KIRSH	16-Aug-2007	SC	55	SC 55	Y	
302292	5	YORK	SIGNAGE OF ROUTES	JANET STEELE	17-Aug-2007	S	270	STEELE	Y	
302344	5	LANCASTER	SIGNAGE OF ROUTES	TRICIA PITTMAN	17-Aug-2007	S	465	BRENDALE DRIVE	Y	
302348	5	DILLON	SIGNAGE OF ROUTES	HIGHWAY PATROL	16-Aug-2007	I	95	95	Y	
302550	5	LEE	SIGNAGE OF ROUTES	CENTRAL DISPATCH	17-Aug-2007	S	29	BROWNTOWN ROAD	Y	
302684	5	KERSHAW	SIGNAGE OF ROUTES	VANESSA GARZA	20-Aug-2007	S	47	PORTER CROSS ROAD	Y	
302776	5	CHEROKEE	SIGNAGE OF ROUTES	FRONIE TURNER	20-Aug-2007	SC	105	WILKINSVILLE HWY.	Y	
302918	5	YORK	SIGNAGE OF ROUTES	GARY MESSER	21-Aug-2007	S	1265		Y	
302928	5	YORK	SIGNAGE OF ROUTES	GARY MESSER	21-Aug-2007	S	1264		Y	
302931	5	YORK	SIGNAGE OF ROUTES	GARY MESSER	21-Aug-2007	S	311		Y	
303031	5	YORK	SIGNAGE OF ROUTES	DEBBIE	21-Aug-2007	S	573		Y	
303273	5	KERSHAW	SIGNAGE OF ROUTES	VANESSA GARZA	22-Aug-2007	S	906	TOWER ROAD	Y	
303334	5	DARLINGTON	SIGNAGE OF ROUTES	PATROL	23-Aug-2007	S	19	HOFFMEYER ROAD	Y	
303335	5	DARLINGTON	SIGNAGE OF ROUTES	WAYNE WEATHERFORD	23-Aug-2007	SC	102	PATRICK HWY	Y	

SECRETARY OF TRANSPORTATION 460 REPORT

9/11/2007

303644	5	LANCASTER	SIGNAGE OF ROUTES	HIGHWAY PATROL	23-Aug-2007	SC	5	ROCK HILL HIGHWAY	Y	
303655	5	YORK	SIGNAGE OF ROUTES	SALLY	24-Aug-2007	S	424	BATE HARVEY ROAD	Y	
303659	5	DARLINGTON	SIGNAGE OF ROUTES	PATROL	22-Aug-2007	S	50		Y	
303677	5	CHESTERFIELD	SIGNAGE OF ROUTES	E-911	23-Aug-2007	S	58	RAYFIELD BRIDGE RD.	Y	
303712	5	YORK	SIGNAGE OF ROUTES	MACK MCMILLAN	24-Aug-2007	S	81	ADNAH CHURCH	Y	
303754	5	DILLON	SIGNAGE OF ROUTES	HIGHWAY PATROL	24-Aug-2007	I	95	I 95	Y	
303905	5	DARLINGTON	SIGNAGE OF ROUTES	PATROL	24-Aug-2007	S	1127	KINGSTON ROAD	Y	
304168	5	CHESTER	SIGNAGE OF ROUTES	HWY PATROL	25-Aug-2007	S	612	STADIUM DRIVE	Y	
304285	5	CHEROKEE	SIGNAGE OF ROUTES	STEPHEN ELLIS	28-Aug-2007	S	209	OLD CHESTER ROAD	Y	
304294	5	YORK	SIGNAGE OF ROUTES	HAROLD WILSON	27-Aug-2007	US	321		Y	
304384	5	DILLON	SIGNAGE OF ROUTES	CENTRAL	27-Aug-2007	S	40	KENTYRE RD.	Y	
304404	5	FAIRFIELD	SIGNAGE OF ROUTES	HIGHWAY PATROL	25-Aug-2007	SC	215	SC-215 SOUTH	Y	
304442	5	YORK	SIGNAGE OF ROUTES	CHARLES ROBERTS	28-Aug-2007	S	243		Y	
304477	5	YORK	SIGNAGE OF ROUTES	HWY. PATROL	25-Aug-2007	S	162	HALL SPENCER	Y	
304516	5	FAIRFIELD	SIGNAGE OF ROUTES	RONNIE ARMSTRONG	26-Aug-2007	SC	215	SC-215 SOUTH	Y	
305160	5	DARLINGTON	SIGNAGE OF ROUTES	PATROL	31-Aug-2007	SC	340	TIMMONSVILLE HWY	Y	
299128	5	YORK	SIGNAL	HIGHWAY PATROL	01-Aug-2007	I	77		Y	
299404	5	YORK	SIGNAL	HWY. PATROL	01-Aug-2007	SC	49		Y	
299410	5	YORK	SIGNAL	HWY. PATROL	01-Aug-2007	SC	160		Y	
299459	5	SUMTER	SIGNAL	LARRY MCKNIGHT	02-Aug-2007	US	76	US 76/378	Y	
299503	5	YORK	SIGNAL	HWY. PATROL	01-Aug-2007	SC	160		Y	
299788	5	YORK	SIGNAL	HWY. PATROL	02-Aug-2007	SC	274		Y	
299790	5	LANCASTER	SIGNAL	HWY. PATROL	05-Aug-2007	SC	9		Y	
299793	5	NEWBERRY	SIGNAL	NEWBERRY CO DISPATCH	06-Aug-2007	SC	395	NANCE STREET	Y	
299794	5	CHEROKEE	SIGNAL	HWY. PATROL	05-Aug-2007	US	29		Y	
299849	5	SUMTER	SIGNAL	CHARLES ALBERT	06-Aug-2007	SC	120	PINEWOOD RD.	Y	
300126	5	YORK	SIGNAL	HWY. PATROL	04-Aug-2007	SC	160		Y	
300679	5	DARLINGTON	SIGNAL	PATROL	09-Aug-2007	S	19	HOFFMEYER ROAD	Y	
300742	5	YORK	SIGNAL	KEITH GRIFFIN	09-Aug-2007	S	1720	SPRINGDALE PARKWAY	Y	
301069	5	CHESTERFIELD	SIGNAL	CHERAW POLICE DEPARTM	10-Aug-2007	US	1	US-1	Y	
301269	5	NEWBERRY	SIGNAL	CHAD HAWKINS	13-Aug-2007	SC	391	SC-391	Y	
301306	5	YORK	SIGNAL	HWY. PATROL	13-Aug-2007	SC	160		Y	
301335	5	LANCASTER	SIGNAL	CITY	13-Aug-2007	SC	9	WEST MEETING STREET	Y	
301617	5	YORK	SIGNAL	DAVID BROOME	14-Aug-2007	SC	160		Y	
301665	5	LANCASTER	SIGNAL	HIGHWAY PATROL	14-Aug-2007	S	12	SPRINGDALE ROAD	Y	
301713	5	DARLINGTON	SIGNAL	PATROL	14-Aug-2007	S	580	PINEDALE ROAD	Y	

SECRETARY OF TRANSPORTATION 460 REPORT

9/11/2007

301889	5	FLORENCE	SIGNAL	FLOR COUNTY DISPATCH	07-Aug-2007	US	52	US 52 NORTH	Y	
302050	5	LANCASTER	SIGNAL	HWY. PATROL	15-Aug-2007	S	12		Y	
302694	5	YORK	SIGNAL	PATROL	20-Aug-2007	SC	274	SC 274	Y	
302702	5	YORK	SIGNAL	PATROL	20-Aug-2007	SC	160	SC 160	Y	
302820	5	NEWBERRY	SIGNAL	STEVEN LEVER	21-Aug-2007	SC	34	SC-34 BYP	Y	
302890	5	NEWBERRY	SIGNAL	CITY OF NEWBERRY	21-Aug-2007	US	76	U.S.76	Y	
303001	5	YORK	SIGNAL	PAUL ELKINS	21-Aug-2007	S	49		Y	
303146	5	YORK	SIGNAL	PAUL ELKINS	22-Aug-2007	SC	901		Y	
303173	5	YORK	SIGNAL	HWY. PATROL	22-Aug-2007	SC	51		Y	
303176	5	YORK	SIGNAL	ISABELL WORKMAN	22-Aug-2007	SC	5		Y	
303343	5	YORK	SIGNAL	OFFICER JOHNSON	23-Aug-2007	SC	49		Y	
303348	5	YORK	SIGNAL	OFFICER JOHNSON	23-Aug-2007	US	21		Y	
303411	5	LANCASTER	SIGNAL	HIGHWAY PATROL	23-Aug-2007	S	16	BROOKLYN AVENUE	Y	
303419	5	MARLBORO	SIGNAL	HWY PATROL	22-Aug-2007	SC	9	SC 9 WEST	Y	
303708	5	YORK	SIGNAL	DALE	24-Aug-2007	SC	160		Y	
303709	5	YORK	SIGNAL	DALE	24-Aug-2007	US	21		Y	
303710	5	YORK	SIGNAL	DALE	24-Aug-2007	US	21		Y	
303781	5	YORK	SIGNAL	WAYNE	24-Aug-2007	SC	55		Y	
304278	5	YORK	SIGNAL	JOE JOHNSTON	27-Aug-2007	SC	5		Y	
304296	5	KERSHAW	SIGNAL	BILL AMMONS	28-Aug-2007	US	521	BROAD ST. (CAMDEN)	Y	
304453	5	CHEROKEE	SIGNAL	ANTHONY CHILDERS	28-Aug-2007	SC	18		Y	
304760	5	LANCASTER	SIGNAL	REP. MULVANEY	16-Aug-2007	US	521	CHARLOTTE HIGHWAY	Y	
299934	5	DILLON	PAVEMENT MARKINGS	STACY GRIFFEN	06-Aug-2007	S	78	JAMES ST	Y	
300753	5	MARLBORO	PAVEMENT MARKINGS	TONYA PURVIS	09-Aug-2007	SC	9		Y	
302057	5	YORK	PAVEMENT MARKINGS	CITY OF TEGA CAY	16-Aug-2007	S	98	TEGA CAY DRIVE	Y	
303226	5	YORK	PAVEMENT MARKINGS	REP. CARL GULLICK	22-Aug-2007	S	154	HAMILTON FERRY	Y	
302245	5	YORK	PAVEMENT MARKINGS	BILL POORE	16-Aug-2007	S	30		Y	
302460	5	DARLINGTON	GUARDRAIL	HIGHWAY PATROL	17-Aug-2007	I	20	INTERSTATE 20	Y	
304897	5	MARLBORO	GUARDRAIL	HWY PATROL	30-Aug-2007	S	165		Y	

Secretary of Transportation 460 Items Not Approved

Req.#	Cong Dist	County	Request Type	Requestor	Request Date	Type	Route	Road Name	Meets Criteria	Justification/Status
299170	5	KERSHAW	CURB CUTS	TIFFANY SMITH	01-Aug-2007	S	757	WATTS HILL ROAD	N	THIS DRIVEWAY IS NOT ON A STATE MAINTAIN ROAD. THEREFORE WE WILL NEED TO CALL MRS SMITH AND GIVE HER THE INFORMATION SHE NEEDS TO CONTACT THE COUNTY
299405	5	KERSHAW	CURB CUTS	DAVID MONTGOMERY	02-Aug-2007	S	600	RED FOX ROAD	N	MR. DAVID MONTGOMERY'S RESIDENT IS LOCATED AT 633 RED FOX ROAD AND THE DRIVEWAY TO BE INSTALLED IS AT 594 RED FOX ROAD. SITE DOES NOT MEET MIN. REQUIREMENTS IN ARMS MANUAL. (THERE IS NO RESIDENT AT THIS ADDRESS)

SECRETARY OF TRANSPORTATION 460 REPORT

9/11/2007

300214	5	CHESTER	CURB CUTS	LJ MYERS	07-Aug-2007	S	838	SHIRLEY ROAD	N	WORK REQUEST WAS ENTERED IN ERROR PER HOLLY GUY, PERMIT INSPECTOR
300889	5	CHEROKEE	CURB CUTS	RUSTY PARKER	09-Aug-2007	S	39	GREEN RIVER ROAD	N	PROPERTY OWNER ALREADY HAS ACCESS. CAN BE INSTALLED BY PROPERTY OWNER UNDER ENCROACHMENT PERMIT.
301543	5	DARLINGTON	CURB CUTS	FOSTER FOXE	14-Aug-2007	S	24	FLOYD'S ROAD	N	RENTAL PROPERTY
298856	5	DILLON	SIGNAGE OF ROUTES	ROB BARFIELD	01-Aug-2007	S	747	FURMAN RD	N	FURMAN ROAD IS A SHORT ROAD WITH SLOW SPEEDS. SIGHT DISTANCES ARE ADEQUATE FOR THE SPEED. HORSES NOT CROSSING BUT JUST A HORSE PASTURE. DO NOT RECOMMEND SIGNS.
299018	5	YORK	SIGNAGE OF ROUTES	DRIGGERS	01-Aug-2007	S	196		N	COUNTY ROAD SIGN KNOCKED DOWN; NOT OUR SIGN
299546	5	DARLINGTON	SIGNAGE OF ROUTES	SUE CULLEN	02-Aug-2007	S	495	GEORGETOWN ROAD	N	PROHIBITION OF THROUGH-TRUCKS IS NOT RECOMMENDED BASED ON NO ROADWAY DAMAGE AND POSSIBLE INCREASE OF TRUCK-RELATED CONFLICTS ON ADJACENT ROADS; SEE REPORT/LETTER DATED 8-15-07 [S495TRUCKS(8-07)]
300227	5	SUMTER	SIGNAGE OF ROUTES	LORING HAYNES	07-Aug-2007	S	752	REONA AVE.	N	THERE ARE EXISTING TURN WARNING SIGNS ON BOTH ENDS OF REONA DR AND ONE 15 MPH SPEED PLATED IS MISSING ALSO RECOMMEN THAT 30 MPH SPEED LIMIT SIGN ON WEST END OF REONA AVE. BE RELOCATED. NO ADDITIONAL SIGNING IS RECOMMENDED. CALLED MS.HAYNES ON 8/30/07 AND PHONE HAS BEEN DISCONNECTED.
301032	5	KERSHAW	SIGNAGE OF ROUTES	MS. MARCIE TURNER	10-Aug-2007	S	153	SHERWOOD LN.	N	SHORT RESIDENTIAL STREET, POSTING SPEED LIMIT NOT RECOMMENDED. SHERWOOD AND HILTON DO NOT MEET DOT'S TRAFFIC CALMING MEASURES FOR THREE WAY STOP CONTROL.
301119	5	DARLINGTON	SIGNAGE OF ROUTES	JIM MARSHALL	10-Aug-2007	S	355	NORTH SANDBURY ROAD TURN R	N	RURAL ROAD WITH FEW HOUSES, NOT POSTED RESULTING IN A STATUTORY SPEED LIMIT OF 55 MPH. ONE CURVE WITH CURVE WARNING SIGNS WITH 45 MPH SPEED PLATES. CAN BE SAFELY DRIVEN AT 55 MPH. DO NOT RECOMMEND POSTING SPEED LIMIT.

SECRETARY OF TRANSPORTATION 460 REPORT

9/11/2007

301621	5	KERSHAW	SIGNAGE OF ROUTES	BRIAN JONES	14-Aug-2007	S	93	CHARLOTTE THOMPSON SCH. ROAD	N	INSTALL REVERSE CURVE SIGNS, REMOVE AND RELOCATE SPEED LIMIT SIGNS.
302414	5	NEWBERRY	SIGNAGE OF ROUTES	RODGER EARGLE	17-Aug-2007	SC	202	SC 202	N	REVIEWED AND DISCUSSED WITH ROGER EARGLE. MINOR DIRT ROADS X-ING OF SC 202. SIGHT DISTANCES ADEQUATE. MR. EARGLE INDICATED VERY INFREQUENT TRACTOR X-INGS. ADVISED HIM TRACTOR X-ING SIGNS ARE NOT RECOMMENDED.
303303	5	NEWBERRY	SIGNAGE OF ROUTES	W. M. (MAT) SELF	22-Aug-2007	SC	34	SC-121-34	N	STUDIED. 3-WAY STOP NOT RECOMMENDED. LETTER TO MAT SELF TO BE DONE FOR CLEM WATSON'S SIG.
305193	5	YORK	SIGNAGE OF ROUTES	MARY JACOBS	31-Aug-2007	S	773	ALTURA - FORT MILL	N	NO STOP SIGN WAS FOUND PAINTED. NO WORK PERFORMED.
301435	5	NEWBERRY	SIGNAL	ABIGAIL HOLLAND	13-Aug-2007	S	90	BOUNDARY STREET (ALL)	N	ALL DETECTION DEVICES WORKING. NOTHING TO BE FIXED. MOTORIST MUST HAVE PULLED BEYOND THE STOP LINE ON ONE OF THE SIDE STREETS.
301994	5	NEWBERRY	SIGNAL	ZEBBIE D. GOUDELOCK	15-Aug-2007	S	92	HARRINGTON STREET	N	TALKED WITH ZEB ON THE PHONE AND ADVISED HIM THAT I WOULD NEED CITY COUNCIL APPROVAL RECOMMENDING THAT DOT CONSIDER REMOVAL OF THE LT PHASE. HE IS TO WORK ON THE APPROVAL WITH THE CITY AND HAVE A LETTER FROM THE CITY SENT IF THEY AS A GOVERNING BODY CONCUR WITH THE REMOVAL OF THE LT PHASE.
304056	5	NEWBERRY	SIGNAL	SHERIFF'S DEPARTMENT	27-Aug-2007	SC	219	SC-219	N	REVIEWED. SIGNAL OPERATING CORRECTLY. SCHOOL JUST STARTED AGAIN. SIGNAL WILL NOW HOLD LONGER AS TRAFFIC DEMAND ON SIDESTREET MORE.
298993	5	FAIRFIELD	PAVEMENT MARK	MARSHA BONDS	01-Aug-2007	S	98	PALMETTO AVENUE	N	ACCORDING TO ASST. DISTRICT MAINT. ENGINEER THIS ROAD DOES NOT MEET OBJECTIVE AND QUANTIFIABLE FACTORS FOR STRIPING THIS ROADWAY. RPMS COULD BE INSTALLED NEXT YEAR VIA CONTRACT

Secretary of Transportation 460 Items in Pending Status

Req.#	Cong Dist	County	Request Type	Requestor	Request Date	Type	Route	Road Name	Meets Criteria	Justification/Status
299559	5	CHESTER	CHIP SEAL	CHESTER COUNTY	03-Aug-2007	S	755	FESQUE ROAD	N/A	UNDER INVESTIGATION
299094	5	SUMTER	ENHANCEMENT	JOHNNY	01-Aug-2007	S	539	CANE SAVANNAH RD.	N	UNDER INVESTIGATION
301863	5	SUMTER	ENHANCEMENT	AJ WASHINGTON	15-Aug-2007	S	76	DINKINS MILL RD.	N	UNDER INVESTIGATION
303567	5	LANCASTER	ENHANCEMENT	THOMAS E. BAKER II	23-Aug-2007	US	521	HAMPTON STREET-KERSHAW	N/A	UNDER INVESTIGATION

SECRETARY OF TRANSPORTATION 460 REPORT

9/11/2007

300256	5	SUMTER	CURB CUTS	BILL HUDSON	07-Aug-2007	S	518	COLONY RD.	N/A	UNDER INVESTIGATION
301024	5	CHESTER	CURB CUTS	MARQUIS JACKSON	10-Aug-2007	S	700	GESTHSEMANE CHURCH ROAD	N/A	UNDER INVESTIGATION
301553	5	CHEROKEE	CURB CUTS	ERIK HORTON	14-Aug-2007	S	154	WHELCHER ROAD	NA/	UNDER INVESTIGATION
301865	5	YORK	CURB CUTS	DENNIS GASTON	15-Aug-2007	S	558	GRIER LESSLIE	N/A	UNDER INVESTIGATION
302295	5	FAIRFIELD	CURB CUTS	DANIEL VOYLES	16-Aug-2007	S	233	COOK ROAD	N/A	UNDER INVESTIGATION
302581	5	SUMTER	CURB CUTS	MARY SINGLETON	20-Aug-2007	S	370	EAGLE RD.	N	UNDER INVESTIGATION
302583	5	SUMTER	CURB CUTS	EVERETTE HERRINGTON	20-Aug-2007	S	417	CONGRUITY RD.	N	UNDER INVESTIGATION
302827	5	LANCASTER	CURB CUTS	DOUGLAS HINSON	21-Aug-2007	S	511	SPIRIT ROAD	N/A	UNDER INVESTIGATION
303101	5	YORK	CURB CUTS	DW LAND, LLC	22-Aug-2007	S	30	INDIA HOOK	N/A	UNDER INVESTIGATION
303649	5	YORK	CURB CUTS	RUSSELL K. HALLBERG	24-Aug-2007	S	882	STEELE VILLAGE	N/A	UNDER INVESTIGATION
303901	5	KERSHAW	CURB CUTS	CHARLES E. SPENCER	27-Aug-2007	S	620	LAKE ROAD (LUGOFF)	N	UNDER INVESTIGATION
304520	5	YORK	CURB CUTS	FELLOWSHIP INDEPENDEN	28-Aug-2007	S	152	BETHEL SCHOOL	0	UNDER INVESTIGATION
304802	5	NEWBERRY	CURB CUTS	CAROLYN SIMS	29-Aug-2007	S	337	WISE STREET	N	UNDER INVESTIGATION
304812	5	NEWBERRY	CURB CUTS	MIKE DUBOIS	29-Aug-2007	S	407	BIG CREEK ROAD	N	UNDER INVESTIGATION
304965	5	SUMTER	CURB CUTS	MICHAEL PORCHER	30-Aug-2007	S	105	FOXSWORTH MILL RD.	N	UNDER INVESTIGATION
305210	5	KERSHAW	CURB CUTS	LARRY D. STAMPS	31-Aug-2007	S	906	BALDWIN ROAD	N	UNDER INVESTIGATION
299216	5	YORK	SIGNAGE OF ROUTES	SUSAN FAILE	02-Aug-2007	S	81	ADNAH CHURCH	N/A	UNDER INVESTIGATION
299226	5	YORK	SIGNAGE OF ROUTES	TERESA CODY	02-Aug-2007	S	1580	WINDSONG LANE	N/A	UNDER INVESTIGATION
300297	5	SUMTER	SIGNAGE OF ROUTES	JENN CARPENTER	07-Aug-2007	US	76	BROAD ST. EXT.	N	UNDER INVESTIGATION
300645	5	YORK	SIGNAGE OF ROUTES	DONNA FURR	08-Aug-2007	US	321	US 321	N/A	UNDER INVESTIGATION
300852	5	YORK	SIGNAGE OF ROUTES	EDITH BEASLEY	09-Aug-2007	S	1155	ALLISON CIRCLE	N/A	UNDER INVESTIGATION
300934	5	KERSHAW	SIGNAGE OF ROUTES	CHERYL JONES	10-Aug-2007	S	40	FLETCHER DRIVE	N	UNDER INVESTIGATION
301590	5	KERSHAW	SIGNAGE OF ROUTES	MARY LANDES	14-Aug-2007	S	940	OAKLAND DR.	N	UNDER INVESTIGATION
302582	5	CHESTER	SIGNAGE OF ROUTES	DONNA COLEMAN	14-Aug-2007	SC	223	WYLIE MILL ROAD	N/A	UNDER INVESTIGATION
303067	5	YORK	SIGNAGE OF ROUTES	DAVID SUDDUTH	21-Aug-2007	S	181		N/A	UNDER INVESTIGATION
303525	5	CHEROKEE	SIGNAGE OF ROUTES	SUE	23-Aug-2007	SC	150	PACOLET HIGHWAY	N/A	UNDER INVESTIGATION
303714	5	YORK	SIGNAGE OF ROUTES	MACK MCMILLIAN	24-Aug-2007	S	80		N/A	UNDER INVESTIGATION
304154	5	SUMTER	SIGNAGE OF ROUTES	ARTIE BAKER	27-Aug-2007	S	537	SEYMORE RD.	N	UNDER INVESTIGATION
304731	5	YORK	SIGNAGE OF ROUTES	MAX DAVIS	29-Aug-2007	S	1613		N/A	UNDER INVESTIGATION
304815	5	SUMTER	SIGNAGE OF ROUTES	JIMMY BYRD	29-Aug-2007	S	53	JEFFERSON RD.	N	UNDER INVESTIGATION
305240	5	CHESTER	SIGNAGE OF ROUTES	MS. DONNA COLEMAN	12-Aug-2007	SC	9		N/A	UNDER INVESTIGATION
303221	5	YORK	SIGNAL	REP. CARL GULLICK	22-Aug-2007	SC	49	CHARLOTTE HIGHWAY	N/A	UNDER INVESTIGATION
304791	5	YORK	SIGNAL	RITA CATER	29-Aug-2007	SC	160		N/A	UNDER INVESTIGATION
304801	5	CHEROKEE	PAVEMENT MARK	TERRY WHITE	29-Aug-2007	SC	11	CHESNEE HIGHWAY	N/A	UNDER INVESTIGATION
305011	5	CHEROKEE	GUARDRAIL	BOBBY MILLS	30-Aug-2007	S	504	CHILDERS ROAD	N/A	UNDER INVESTIGATION

Secretary of Transportation 460 Items Approved

SECRETARY OF TRANSPORTATION 460 REPORT

9/11/2007

Req.#	Cong Dist	County	Request Type	Requestor	Request Date	Type	Route	Road Name	Meets Criteria	Justification/Status
299241	6	CLARENDON	ENHANCEMENT PROJECT	CITY OF MANNING	02-Aug-2007	SC	260	HWY 260	Y	
298851	6	FLORENCE	CURB CUTS	MARY FLOYD	01-Aug-2007	S	973	TIMMONS ROAD	Y	
299196	6	CLARENDON	CURB CUTS	ANNIE DRIGGERS	01-Aug-2007	S	40	JUNE BURN ROAD	Y	
299671	6	COLLETON	CURB CUTS	HERMAN LEE HIERS	03-Aug-2007	S	44	RUFFIN ROAD	Y	
300036	6	CALHOUN	CURB CUTS	ADAM ARANT	03-Aug-2007	S	132	TRUE BLUE ROAD	Y	
300042	6	FLORENCE	CURB CUTS	SOUTHSIDE BAPTISTCHUR	07-Aug-2007	S	213	N/A	Y	
300056	6	FLORENCE	CURB CUTS	SOUTHSIDE BAPTIST CHU	07-Aug-2007	S	538	WOODLAND DRIVE	Y	
300120	6	GEORGETOWN	CURB CUTS	ASHLEY THOMAS	02-Aug-2007	S	387	WALKER ROAD	Y	
300179	6	ORANGEBURG	CURB CUTS	CHRIS PEARSON	06-Aug-2007	S	1775	PATRIOTS WAY	Y	
300282	6	CLARENDON	CURB CUTS	AL COKER	07-Aug-2007	S	132	SANDHILL ROAD	Y	
300375	6	FLORENCE	CURB CUTS	DERRICK COKER	08-Aug-2007	S	802	UNION SCHOOL ROAD	Y	
300544	6	BERKELEY	CURB CUTS	SALVADOR ESCOBAR	07-Aug-2007	S	493	LANGDOC STREET	Y	
300555	6	BERKELEY	CURB CUTS	JOHN L. ALTMAN	06-Aug-2007	S	700	CEDAR AVENUE	Y	
300605	6	FLORENCE	CURB CUTS	RUSSELL HENNEGHAN	08-Aug-2007	S	136		Y	
300623	6	WILLIAMSBURG	CURB CUTS	MILDRED SMITH	08-Aug-2007	S	394		Y	
300747	6	BERKELEY	CURB CUTS	GARY ROGERS	09-Aug-2007	S	973	COMPTON DRIVE	Y	
300882	6	FLORENCE	CURB CUTS	BOBBY MCELVEEN	09-Aug-2007	S	973	TIMMONS ROAD	Y	
301089	6	BERKELEY	CURB CUTS	RONALD GASKINS	10-Aug-2007	S	864	S-8-864	Y	
301667	6	ORANGEBURG	CURB CUTS	ROSA LEE DIXON	14-Aug-2007	S	1066	RIGGS ST	Y	
301838	6	ORANGEBURG	CURB CUTS	FRANCES SNELL	15-Aug-2007	S	1066	RIGGS ST	Y	
302103	6	ORANGEBURG	CURB CUTS	PAMELA KELLEY	13-Aug-2007	S	640	TONY BAY ROAD (HOLLY HILL)	Y	
302187	6	FLORENCE	CURB CUTS	WILLIE J. SMITH	16-Aug-2007	S	55	MEADOWPRONG ROAD	Y	
302457	6	ORANGEBURG	CURB CUTS	HARRIET ANDERSON	17-Aug-2007	S	376	CARVER SCHOOL ROAD	Y	
302666	6	WILLIAMSBURG	CURB CUTS	TERRANCE SCOTT	20-Aug-2007	S	759		Y	
302826	6	RICHLAND	CURB CUTS	SOUTH CAROLINA HEART	07-Aug-2007	S	337	LAUREL ST	Y	
303110	6	ORANGEBURG	CURB CUTS	JOYCE POWELL	21-Aug-2007	S	1570	WILLOW RD	Y	
303205	6	WILLIAMSBURG	CURB CUTS	ESTELLE SMITH	22-Aug-2007	S	762		Y	
303311	6	ORANGEBURG	CURB CUTS	KEVIN HUGHES	22-Aug-2007	S	39		Y	
303566	6	FLORENCE	CURB CUTS	PERRY BENTON	23-Aug-2007	S	1226		Y	
303671	6	CLARENDON	CURB CUTS	BOBBY EVANS	15-Aug-2007	S	50	BREWINGTON ROAD	Y	
304290	6	BERKELEY	CURB CUTS	CITY OF HANAHAN	21-Aug-2007	S	24	YEAMANS HALL ROAD	Y	
304471	6	CLARENDON	CURB CUTS	ARMELL MCLAUGHLIN	27-Aug-2007	S	553	TAW CAW DRIVE	Y	
304479	6	CLARENDON	CURB CUTS	ANGELA REYES	27-Aug-2007	S	323	KENWOOD ROAD	Y	
304496	6	DORCHESTER	CURB CUTS	SUSAN GREEN	28-Aug-2007	S	167	ACADEMY ROAD	Y	
304665	6	CLARENDON	CURB CUTS	MARSHA NELSON	29-Aug-2007	S	14	REV. J. W. CARTER ROAD	Y	
304719	6	CALHOUN	CURB CUTS	FRED STEFF	29-Aug-2007	S	466	LAKEWAY DRIVE	Y	
304862	6	CLARENDON	CURB CUTS	ROBERT ANDREWS	29-Aug-2007	S	49	PLOWDEN MILL ROAD	Y	
304873	6	CLARENDON	CURB CUTS	WAYNE LYNN HAUPT	29-Aug-2007	S	467	RALPH BELL ROAD	Y	
305171	6	ORANGEBURG	CURB CUTS	ANGELA DISHER	30-Aug-2007	S	1229		Y	
305206	6	ORANGEBURG	CURB CUTS	MARVIN MARTIN	28-Aug-2007	S	640	TONY BAY ROAD (HOLLY HILL)	Y	
298837	6	FLORENCE	SIGNAGE OF ROUTES	FAYE	01-Aug-2007	S	31	WEST W EVANS	Y	
299014	6	WILLIAMSBURG	SIGNAGE OF ROUTES	YESHA(FLORENCE PATROL	01-Aug-2007	S	526		Y	
299136	6	COLLETON	SIGNAGE OF ROUTES	SC HWY PATROL	01-Aug-2007	SC	64	ROBERTSON BLVD.	Y	
299235	6	CLARENDON	SIGNAGE OF ROUTES	DISPATCH	01-Aug-2007	RS	6761		Y	

SECRETARY OF TRANSPORTATION 460 REPORT

9/11/2007

299238	6	FLORENCE	SIGNAGE OF ROUTES	ERIC MINSHEW	02-Aug-2007	S	588		Y	
299437	6	FLORENCE	SIGNAGE OF ROUTES	JEREMY	02-Aug-2007	S	107	ALIGATOR ROAD	Y	
299489	6	WILLIAMSBURG	SIGNAGE OF ROUTES	KEITH RICHARDSON	02-Aug-2007	S	385		Y	
299526	6	RICHLAND	SIGNAGE OF ROUTES	DR. STEVE WILSON	03-Aug-2007	S	34	PISGAH CHURCH RD	Y	
299590	6	COLLETON	SIGNAGE OF ROUTES	DISPATCHER FOR CCSO	03-Aug-2007	S	459	INDUSTRIAL ROAD	Y	
299624	6	RICHLAND	SIGNAGE OF ROUTES	BILLY	01-Aug-2007	S	472	OCONEE DRIVE	Y	
299631	6	RICHLAND	SIGNAGE OF ROUTES	TRINA TAYLOR	01-Aug-2007	S	371	LAWTON ST	Y	
299638	6	CHARLESTON	SIGNAGE OF ROUTES	LORENA CLAXTON	03-Aug-2007	I	26	INTERSTATE 26	Y	
299668	6	CHARLESTON	SIGNAGE OF ROUTES	WILLIE SCOTT	03-Aug-2007	S	2397	LINCOLNVILLE ROAD	Y	
299669	6	RICHLAND	SIGNAGE OF ROUTES	SANDRA RILEY	01-Aug-2007	S	69	CONGRESS ROAD	Y	
299673	6	RICHLAND	SIGNAGE OF ROUTES	SANDRA RILEY	01-Aug-2007	S	1117	CROSSING CREEK ROAD	Y	
299694	6	RICHLAND	SIGNAGE OF ROUTES	WILLIAM GREEN	02-Aug-2007	S	488	REYNOLDS ROAD	Y	
299736	6	CLARENDON	SIGNAGE OF ROUTES	DISPATCH	04-Aug-2007	S	392	WINTERS HILL ROAD	Y	
299746	6	RICHLAND	SIGNAGE OF ROUTES	WILLIS HIGHWAY PATRO	04-Aug-2007	SC	48	BLUFF RD	Y	
299765	6	ORANGEBURG	SIGNAGE OF ROUTES	KIZZY DUNLAP	03-Aug-2007	S	244		Y	
299782	6	RICHLAND	SIGNAGE OF ROUTES	ANDREA SMITH	03-Aug-2007	S	1500	PALMETTO AVE	Y	
299799	6	ORANGEBURG	SIGNAGE OF ROUTES	TODD POOLE	06-Aug-2007	US	601		Y	
299900	6	CHARLESTON	SIGNAGE OF ROUTES	LORENA CLAXTON	06-Aug-2007	SC	642	DORCHESTER ROAD	Y	
300208	6	ORANGEBURG	SIGNAGE OF ROUTES	GLORIA CHRISTOPHER	07-Aug-2007	S	1086	CROSBY ST	Y	
300246	6	FLORENCE	SIGNAGE OF ROUTES	DENNIS L TOWNSEND	07-Aug-2007	SC	327		Y	
300400	6	RICHLAND	SIGNAGE OF ROUTES	WILLIAM GREEN	06-Aug-2007	S	55	CLARKSON ROAD	Y	
300439	6	RICHLAND	SIGNAGE OF ROUTES	HERB COOPER	06-Aug-2007	SC	768	SHOP ROAD EXT.	Y	
300695	6	SUMTER	SIGNAGE OF ROUTES	STATE HWY PATROL	09-Aug-2007	S	40	ST. PAUL CH.RD.	Y	
300879	6	ORANGEBURG	SIGNAGE OF ROUTES	TIM COONER, MAYOR	09-Aug-2007	S	263		Y	
300912	6	WILLIAMSBURG	SIGNAGE OF ROUTES	CONWAY PATROL	09-Aug-2007	S	74		Y	
300921	6	RICHLAND	SIGNAGE OF ROUTES	HIGHWAY PATROL DISPAT	09-Aug-2007	S	1026	OLD PERCIVAL RD.	Y	

SECRETARY OF TRANSPORTATION 460 REPORT

9/11/2007

301022	6	RICHLAND	SIGNAGE OF ROUTES	JAMAL SMITH	09-Aug-2007	R	8079		Y	
301081	6	BERKELEY	SIGNAGE OF ROUTES	MIKE WILKERSON	10-Aug-2007	S	495	GARWOOD	Y	
301091	6	BERKELEY	SIGNAGE OF ROUTES	ARNOLD DUBOSE	10-Aug-2007	US	176	US 176	Y	
301145	6	FLORENCE	SIGNAGE OF ROUTES	HWY PATROL- WIDDER	10-Aug-2007	S	193	SUMTER ST.	Y	
301148	6	FLORENCE	SIGNAGE OF ROUTES	CITY-OFFICER LOWERY	10-Aug-2007	S	92	CHEVES ST.	Y	
301184	6	ORANGEBURG	SIGNAGE OF ROUTES	MARGARET AXSON	10-Aug-2007	S	1034	HIDDEN ACRES ROAD	Y	
301305	6	FLORENCE	SIGNAGE OF ROUTES	CPL CAMLAN	13-Aug-2007	S	790	SOPKIN AVENUE	Y	
301327	6	FLORENCE	SIGNAGE OF ROUTES	CPL CAMLAN- (CITY)	13-Aug-2007	S	1500		Y	
301421	6	CLARENDON	SIGNAGE OF ROUTES	DISPATCH	11-Aug-2007	S	365	BROWN ROAD	Y	
301423	6	CLARENDON	SIGNAGE OF ROUTES	DISPATCH	12-Aug-2007	S	748		Y	
301477	6	FLORENCE	SIGNAGE OF ROUTES	MCCLAIN- PATROL	14-Aug-2007	S	1006		Y	
301507	6	WILLIAMSBURG	SIGNAGE OF ROUTES	MARY ANN MOORE	13-Aug-2007	S	319		Y	
301565	6	CLARENDON	SIGNAGE OF ROUTES	HENRY MCCRAY	13-Aug-2007	S	493	BRANCHVIEW DRIVE	Y	
301616	6	COLLETON	SIGNAGE OF ROUTES	JANICE WRIGHT	14-Aug-2007	S	117	WESLEY GROVE ROAD	Y	
301691	6	ORANGEBURG	SIGNAGE OF ROUTES	SENATOR ROBERT FORD	08-Aug-2007	I	26		N	
301752	6	ORANGEBURG	SIGNAGE OF ROUTES	GRAYTON	15-Aug-2007	US	21	COLUMBIA RD	Y	
301764	6	COLLETON	SIGNAGE OF ROUTES	CYNTHIA DOUGLAS	15-Aug-2007	SC	61	AUGUSTA HIGHWAY	Y	
301776	6	CHARLESTON	SIGNAGE OF ROUTES	SC HWY. PATROL	14-Aug-2007	S	542	OTRANTO ROAD	Y	
301850	6	WILLIAMSBURG	SIGNAGE OF ROUTES	MARYANN MOORE	15-Aug-2007	S	537		Y	
301935	6	CLARENDON	SIGNAGE OF ROUTES	BRITT PARKER	15-Aug-2007	S	308		Y	
302045	6	FLORENCE	SIGNAGE OF ROUTES	GINGER/HWY PATROL	16-Aug-2007	S	675		Y	
302097	6	RICHLAND	SIGNAGE OF ROUTES	EC. NELSON	16-Aug-2007	S	804	MARTIN LUTHER KING BLVD	Y	
302294	6	RICHLAND	SIGNAGE OF ROUTES	HWY. PATROL	16-Aug-2007	US	601	MCCORDS FERRY RD	Y	
302389	6	WILLIAMSBURG	SIGNAGE OF ROUTES	LANETTE WATFORD	17-Aug-2007	SC	527	THURGOOD MARSHALL HWY	Y	
302541	6	FLORENCE	SIGNAGE OF ROUTES	HIGHWAY PATROL	20-Aug-2007	I	95		Y	
302641	6	FLORENCE	SIGNAGE OF ROUTES	RICHARD BORGES	20-Aug-2007	S	29	CASHUA DRIVE	Y	

SECRETARY OF TRANSPORTATION 460 REPORT

9/11/2007

302676	6	CLARENDON	SIGNAGE OF ROUTES	DISPATCH	20-Aug-2007	S	334	ALFRED HENRY DRIVE	Y	
302760	6	WILLIAMSBURG	SIGNAGE OF ROUTES	JADE CANTEY	20-Aug-2007	S	47		Y	
302857	6	CLARENDON	SIGNAGE OF ROUTES	FRANK POSTELL	20-Aug-2007	US	15	CHURCH STREET	Y	
302938	6	WILLIAMSBURG	SIGNAGE OF ROUTES	JAMES S. BROWN	21-Aug-2007	S	469		Y	
303125	6	CHARLESTON	SIGNAGE OF ROUTES	ADRIAN MITCHELL	22-Aug-2007	S	188	GAYNOR AVE.	Y	
303385	6	WILLIAMSBURG	SIGNAGE OF ROUTES	RACHEL SANDERS	23-Aug-2007	SC	261	HEMINGWAY HWY.	Y	
303445	6	WILLIAMSBURG	SIGNAGE OF ROUTES	WILLIAMSBURG 911	22-Aug-2007	US	52	US-52S	Y	
303510	6	WILLIAMSBURG	SIGNAGE OF ROUTES	FRANKIE HUGGINS	23-Aug-2007	S	288		Y	
303586	6	BERKELEY	SIGNAGE OF ROUTES	ROGER LEMON	23-Aug-2007	S	499	TAMPA ST.	Y	
303607	6	ORANGEBURG	SIGNAGE OF ROUTES	UNAVAILABLE	23-Aug-2007	S	2037		Y	
304303	6	FLORENCE	SIGNAGE OF ROUTES	ERIC MINSHEW	28-Aug-2007	SC	403		Y	
304355	6	FLORENCE	SIGNAGE OF ROUTES	DAVID	28-Aug-2007	S	75	NORTH KERSHAW	Y	
304413	6	CALHOUN	SIGNAGE OF ROUTES	CALHOUN CO DISPATCH	28-Aug-2007	S	176	HARVEST DR	Y	
304521	6	ORANGEBURG	SIGNAGE OF ROUTES	MERIDITH	27-Aug-2007	US	321	SAVANNAH HWY	Y	
304565	6	ORANGEBURG	SIGNAGE OF ROUTES	EMS BASKINS	28-Aug-2007	US	78	DORANGE HWY	Y	
304874	6	ORANGEBURG	SIGNAGE OF ROUTES	FRANK GANTT	29-Aug-2007	S	927		Y	
305127	6	CHARLESTON	SIGNAGE OF ROUTES	GAIL SEABROOK	30-Aug-2007	S	92	TOWLES ROAD	Y	
305188	6	RICHLAND	SIGNAGE OF ROUTES	CLAY SUMMERLIN	31-Aug-2007	US	76	GARNERS FERRY	N	
299379	6	DORCHESTER	SIGNAL	SUMMERVILLE POLICE	01-Aug-2007	US	17	NORTH MAIN STREET	Y	
301514	6	FLORENCE	SIGNAL	PUBLIC WORKS	13-Aug-2007	S	12	S-12	Y	
301636	6	BERKELEY	SIGNAL	KELLA MCCUE	14-Aug-2007	S	62	COLLEGE PARK ROAD	Y	
301840	6	FLORENCE	SIGNAL	HWY PATROL	02-Aug-2007	S	650	PINENEEDLES ROAD	Y	
301853	6	FLORENCE	SIGNAL	LAKE CITY POLICE DEPT	06-Aug-2007	US	52	US 52 SOUTH	Y	
301896	6	FLORENCE	SIGNAL	ROBERT WELCH	08-Aug-2007	SC	51	SC 51	Y	
301907	6	FLORENCE	SIGNAL	HWY PATROL	08-Aug-2007	US	76	PALMETTO	Y	
302413	6	FLORENCE	SIGNAL	BISHOP BELL	16-Aug-2007	SC	51	SC 51	Y	
303292	6	GEORGETOWN	SIGNAL	CENTRAL COMMUNICATION	22-Aug-2007	US	17	HIGHMARKET STREET	Y	
303354	6	BAMBERG	SIGNAL	TRAVIS JENNINGS	23-Aug-2007	US	321		Y	
303373	6	FLORENCE	SIGNAL	PAT EVANS	23-Aug-2007	US	52	US 52 SOUTH	Y	
303910	6	MARION	SIGNAL	MARION CTY DISPATCH	23-Aug-2007	US	76		Y	
303940	6	ORANGEBURG	SIGNAL	KEN HARDEE	24-Aug-2007	S	25	BOULEVARD	Y	
304221	6	DORCHESTER	SIGNAL	PAUL EMAREDARIO	06-Aug-2007	SC	642	DORCHESTER ROAD	Y	
304283	6	FLORENCE	SIGNAL	HP	27-Aug-2007	US	76		Y	
304292	6	FLORENCE	SIGNAL	HGHWAY PATROL	23-Aug-2007	US	52		Y	

SECRETARY OF TRANSPORTATION 460 REPORT

9/11/2007

304299	6	FLORENCE	SIGNAL	HWY PATROL	20-Aug-2007	S	1176		Y	
304328	6	MARION	SIGNAL	MARION COUNTY	27-Aug-2007	US	76		Y	
304761	6	BERKELEY	SIGNAL	REVIS JACKSON	09-Aug-2007	I	26	I-26	Y	
304895	6	FLORENCE	SIGNAL	FPD	29-Aug-2007	S	12		Y	
305117	6	BERKELEY	SIGNAL	HWY PATROL	13-Aug-2007	I	26	I-26	Y	
305118	6	FLORENCE	SIGNAL	HWY PATROL	30-Aug-2007	US	76		Y	
305218	6	BERKELEY	SIGNAL	CSX RAILROAD	15-Aug-2007	US	52	US 52	Y	
305246	6	BERKELEY	SIGNAL	GOOSE CREEK PD	15-Aug-2007	US	176	ST. JAMES AVE.	Y	
305259	6	BERKELEY	SIGNAL	BERK ELECTRIC COOP	20-Aug-2007	US	52	US 52	Y	
305265	6	DORCHESTER	SIGNAL	JOHN GORDON	21-Aug-2007	US	17	BOONE HILL ROAD	Y	
299177	6	FLORENCE	PAVEMENT MARKINGS	MARY COLEMAN	01-Aug-2007	S	596	BIG SWAMP RD.	Y	
299802	6	DORCHESTER	PAVEMENT MARKINGS	CRYSTAL ROSIER	06-Aug-2007	US	78	BADHAM ROAD	Y	
304756	6	CLARENDON	PAVEMENT MARKINGS	LT. GRICE	29-Aug-2007	US	301	ALEX HARVIN HWY	Y	
304870	6	FLORENCE	PAVEMENT MARKINGS	DENNIS TOWNSEND	30-Aug-2007	S	86		Y	

Secretary of Transportation 460 Items Not Approved

Req.#	Cong Dist	County	Request Type	Requestor	Request Date	Type	Route	Road Name	Meets Criteria	Justification/Status
302672	6	ORANGEBURG	CURB CUTS	JOSEPH JONES	15-Aug-2007	S	119	TONY BAY ROAD (HOLLY HILL)	N	PROPERTY OWNER WANTS DRIVEWAY REMOVED ONTO ANOTHER PROPERTY'S OWNER LAND. WE CANNOT MOVE THIS DRIVEWAY BECAUSE SCDOT DOES NOT PLACE DRIVEWAYS ON SOMEONE ELSE'S PROPERTY WITHOUT WRITTEN PERMISSION.
304871	6	GEORGETOWN	CURB CUTS	L204-1 PENNYROYAL,LLC	30-Aug-2007	S	42	PENNYROYAL ROAD	N	TURN LANES SHOULD BE 250 FEET, TAPER FOR TURN LANE 200 FEET, AND TAPERS FOR WIDENING 330 FEET IN A 55 MPH SPEED ZONE. THIS IS BEING SENT BACK TO YOU FOR CHANGES.
299774	6	FLORENCE	SIGNAGE OF ROUTES	TOMMY TAYLOR	06-Aug-2007	S	58	VOX	N	DO NOT RECOMMEND. SEE LETTER DATED 8-6-07
299968	6	FLORENCE	SIGNAGE OF ROUTES	GENE R. GAINEY, MAYOR	06-Aug-2007	S	728		N	SPEED LIMIT REDUCTION NOT RECOMMENDED BASED ON ROADWAY CONDITIONS; WILL INSTALL A "SPEED LIMIT 30" SIGN ON S-728 TO IMPROVE AWARENESS OF THE SPEED LIMIT
300193	6	RICHLAND	SIGNAGE OF ROUTES	REP. JIMMY C. BALES	06-Aug-2007	S	1117	CROSSING CREEK ROAD	N	BASED ON 85 % SPEED OF 51-MPH NO CHANGE TO THE EXISTING 45-MPH SPEED LIMIT IS RECOMMENDED. INSTALL MISSING 45-MPH SPEED LIMIT SIGNS ON CROSSING CREEK ROAD.

SECRETARY OF TRANSPORTATION 460 REPORT

9/11/2007

300275	6	FLORENCE	SIGNAGE OF ROUTES	PEGGY PORTER	07-Aug-2007	S	1380		N	LOW VOLUMES, NO ACCIDENTS, DOES NOT JUSTIFY A FOUR WAY STOP CONDITION, NOT RECOMMENDED. NO CHANGES. SEE LETTER DATED 8-15-07.
300850	6	FLORENCE	SIGNAGE OF ROUTES	WILLA BAZEN	09-Aug-2007	S	1007	COX ROAD	N	REDUCTION OF THE SPEED LIMIT IS NOT RECOMMENDED BASED ON ROADWAY CONDITIONS AND DRIVER FAMILIARITY; ALSO DO NOT RECOMMEND POSTING SPEED LIMIT SIGNAGE. SEE REPORT/LETTER DATED 9-7-07 [S1007SPEED(9-07)].
301406	6	WILLIAMSBURG	SIGNAGE OF ROUTES	DWAYNE WILSON	13-Aug-2007	SC	41	SC-41-51 SOUTH	N	ADEQUATE SIGHT DISTANCE UNLESS MOTORISTS ARE PARKED ON THE SIDEWALK (ROW). ILLEGAL TO PARK ON SIDEWALK. SIGNS ARE NOT NEEDED. SEE LETTER DATED 9-5-07.
301711	6	FLORENCE	SIGNAGE OF ROUTES	WILLIAM MCLAMB	14-Aug-2007	S	38	SOUTH S. HILL ROAD	N	WARNING SIGNS NOT RECOMMENDED AND SPEED LIMIT REDUCTION NOT RECOMMENDED BASED ON ROADWAY CONDITIONS. SEE REPORT/LETTER DATED 8-14-07 [S38SPEED(8-07)]
303088	6	FLORENCE	SIGNAGE OF ROUTES	JIM PARKER	21-Aug-2007	S	1491	KNOLLWOOD ROAD	N	EXPLAINED TO MR. PARKER THAT WE COULDN'T PUT THE SIGNS UP. TOLD HIM HE COULD GET WITH THE COUNTY AND SEE IF THEY WOULD PUT THEM UP FOR HIM. SENT HIM A PERMIT AND TOLD HIM IT HAD TO BE IN THE COUNTY'S NAME AND THEY WERE RESPONSIBLE FOR THE INSTALLATION AND MAINTENANCE OF THE SIGNS.
304358	6	RICHLAND	SIGNAGE OF ROUTES	GEORGE GOOCH	20-Aug-2007	SC	555	FARROW ROAD	N	NEW "ANNA BOYD SCHOOL" SIGNS ARE IN PLACE.
305420	6	CLARENDON	SIGNAGE OF ROUTES	MATTIE BRYANT	30-Aug-2007	S	315	GUNTER ROAD	N	THIS AREA IS CLEARLY RURAL AND BY LAW THE SPEED IS SET AT 55 MPH WITH NO SIGN IN PLACE PER E-MAIL SENT TO ALL D7 MAINTENANCE ENGINEERS DATED APRIL 6, 2006 AT 6:28 PM BY EMS BASKINS
304329	6	BERKELEY	SIGNAL	HWY PATROL	06-Aug-2007	US	17	US 17A	N	NO PROBLEM FOUND
304692	6	DORCHESTER	SIGNAL	TOWN OF SUMMERVILLE	07-Aug-2007	S	13	CENTRAL AVE	N	NO PROBLEM FOUND
305223	6	CHARLESTON	SIGNAL	HWY PATROL	15-Aug-2007	US	78	US/78	N	NO PROBLEM FOUND
Secretary of Transportation 460 Items in Pending Status										
Req.#	Cong Dist	County	Request Type	Requestor	Request Date	Type	Route	Road Name	Meets Criteria	Justification/Status
302136	6	CLARENDON	ENHANCEMENT	HERB GILLIAM	14-Aug-2007	US	301		N	UNDER INVESTIGATION
299114	6	SUMTER	CURB CUTS	PRESBYTERIAN CHURCH	01-Aug-2007	S	475	CONCORD CH. RD.	N	UNDER INVESTIGATION
299498	6	RICHLAND	CURB CUTS	ROCKFORD CONSTRUCTION	02-Aug-2007	S	83	HARDSCRABBLE ROAD	N	UNDER INVESTIGATION
299698	6	DORCHESTER	CURB CUTS	R. G. DARBY	01-Aug-2007	S	174	CARTER ROAD	N	UNDER INVESTIGATION

SECRETARY OF TRANSPORTATION 460 REPORT

9/11/2007

300588	6	SUMTER	CURB CUTS	CHARLES MICHUM	08-Aug-2007	S	528	KOLB RD.	N	UNDER INVESTIGATION
300643	6	SUMTER	CURB CUTS	DANA FLOYD	08-Aug-2007	S	532	FURMAN RD.	N	UNDER INVESTIGATION
300999	6	BERKELEY	CURB CUTS	JOHN H. CLARKE, JR.	09-Aug-2007	S	31	EDGEWATER ROAD	N	UNDER INVESTIGATION
301047	6	SUMTER	CURB CUTS	CURTIS JOHNSON	10-Aug-2007	S	58	PLOWDEN MILL RD.	N	UNDER INVESTIGATION
301534	6	FLORENCE	CURB CUTS	P & E DEVELOPERS	14-Aug-2007	S	1435	AMHERST RD	N	UNDER INVESTIGATION
302231	6	SUMTER	CURB CUTS	PHILLIP RIVERS	16-Aug-2007	S	81	BREWINGTON RD.	N	UNDER INVESTIGATION
302967	6	BERKELEY	CURB CUTS	ESTES DEVELOPMENT CORP	20-Aug-2007	S	171	WITHERBEE ROAD	N	UNDER INVESTIGATION
303015	6	RICHLAND	CURB CUTS	NKD	01-Aug-2007	S	1041	RIMER POND ROAD	N	UNDER INVESTIGATION
303130	6	RICHLAND	CURB CUTS	SHAWN C. EPPS	10-Aug-2007	S	135	WASHINGTON ST	N	UNDER INVESTIGATION
303234	6	RICHLAND	CURB CUTS	WHITE ROCK PROPERTIES	08-Aug-2007	S	1692	NORTH EAST MILES ROAD	N	UNDER INVESTIGATION
303620	6	BERKELEY	CURB CUTS	ANTIOCH BAPTIST CHURC	23-Aug-2007	S	6	COLONEL MAHAM DRIVE	N	UNDER INVESTIGATION
303729	6	RICHLAND	CURB CUTS	PATRICK HOPKINS	24-Aug-2007	S	1117	CROSSING CREEK ROAD	N	UNDER INVESTIGATION
303936	6	COLLETON	CURB CUTS	SHANNON CROSBY	27-Aug-2007	S	138	DOUBLE CHURCHES ROAD	N	UNDER INVESTIGATION
300810	6	BERKELEY	SIGNAGE OF ROUTES	DELORIS NETTLES	09-Aug-2007	S	616	AZALEA ST.	N	UNDER INVESTIGATION
300850	6	FLORENCE	SIGNAGE OF ROUTES	WILLA BAZEN	09-Aug-2007	S	1007	COX ROAD	N	UNDER INVESTIGATION
300976	6	RICHLAND	SIGNAGE OF ROUTES	DISPATCH	09-Aug-2007	I	20	INTERSTATE 20	N	UNDER INVESTIGATION
301631	6	SUMTER	SIGNAGE OF ROUTES	MR. MCCAMMON	14-Aug-2007	S	77	BETHEL CHURCH RD.	N	UNDER INVESTIGATION
301721	6	SUMTER	SIGNAGE OF ROUTES	LARRY VEATCH	14-Aug-2007	S	40	ST. PAUL CH.RD.	N	UNDER INVESTIGATION
301876	6	WILLIAMSBURG	SIGNAGE OF ROUTES	D. L. TOWNSEND	10-Aug-2007	US	52		N	UNDER INVESTIGATION
301883	6	WILLIAMSBURG	SIGNAGE OF ROUTES	D. L. TOWNSEND	10-Aug-2007	SC	375		N	UNDER INVESTIGATION
301885	6	FLORENCE	SIGNAGE OF ROUTES	D. L. TOWNSEND	10-Aug-2007	SC	41		N	UNDER INVESTIGATION
302008	6	CLARENDON	SIGNAGE OF ROUTES	FORREST GREENE	06-Aug-2007	S	602		N	UNDER INVESTIGATION
302251	6	SUMTER	SIGNAGE OF ROUTES	ARTIE BAKER	16-Aug-2007	S	537	SEYMOUR RD.	N	UNDER INVESTIGATION
303590	6	FLORENCE	SIGNAGE OF ROUTES	JERRY HAM	23-Aug-2007	SC	403	CALE YARBOROUGH HWY	N	UNDER INVESTIGATION
303613	6	SUMTER	SIGNAGE OF ROUTES	EDDIE BRADLEY	23-Aug-2007	S	145	BOWMAN DR.	N	UNDER INVESTIGATION
303884	6	FLORENCE	SIGNAGE OF ROUTES	DREW WITH LCDOT	27-Aug-2007	S	49		N	UNDER INVESTIGATION
303892	6	ORANGEBURG	SIGNAGE OF ROUTES	ERNEST BAIR	24-Aug-2007	SC	400	NORWAY ROAD	N	UNDER INVESTIGATION
304000	6	SUMTER	SIGNAGE OF ROUTES	BRYAN LEBLANC	27-Aug-2007	S	251	STARKS FERRY RD	N	UNDER INVESTIGATION
304270	6	RICHLAND	SIGNAGE OF ROUTES	RODGER HIGHWAY	27-Aug-2007	S	1002	SUNVIEW	N	UNDER INVESTIGATION
304651	6	COLLETON	SIGNAGE OF ROUTES	MARION RHODES	03-Aug-2007	S	913	JOYLAND LANE	N	UNDER INVESTIGATION

SECRETARY OF TRANSPORTATION 460 REPORT

9/11/2007

304748	6	BERKELEY	SIGNAGE OF ROUTES	MELVIN CARSON	21-Aug-2007	S	770	BALDWIN CORNER ROAD	N	UNDER INVESTIGATION
304749	6	SUMTER	SIGNAGE OF ROUTES	JOEL MCELVEEN	29-Aug-2007	S	543	POOLE RD.	N	UNDER INVESTIGATION
305315	6	BERKELEY	SIGNAGE OF ROUTES	HWY PATROL	31-Aug-2007	S	46		N	UNDER INVESTIGATION
305388	6	COLLETON	SIGNAGE OF ROUTES	SCHP OFFICE	31-Aug-2007	S	117	WESLEY GROVE ROAD	0	UNDER INVESTIGATION
305420	6	CLARENDON	SIGNAGE OF ROUTES	MATTIE BRYANT	30-Aug-2007	S	315	GUNTER ROAD	N	UNDER INVESTIGATION
305747	6	BERKELEY	SIGNAGE OF ROUTES	REP. JOE JEFFERSON	20-Aug-2007	S	770	BALDWIN CORNER ROAD	0	UNDER INVESTIGATION
305748	6	BERKELEY	SIGNAGE OF ROUTES	REV. IRENE MANIGAULT	24-Aug-2007	US	17	US 17-A	0	UNDER INVESTIGATION
305098	6	BAMBERG	SIGNAL	BAMBERG DISPATCH	30-Aug-2007	S	12	VOORHEES ROAD	N	UNDER INVESTIGATION
301990	6	GEORGETOWN	PAVEMENT MARKINGS	0	15-Aug-2007	0	0	DUKE	N	UNDER INVESTIGATION
303816	6	ORANGEBURG	PAVEMENT MARKINGS	JACKSON PRICE	24-Aug-2007	US	21		N	UNDER INVESTIGATION
301890	6	FLORENCE	PAVEMENT MARKINGS	D. L. TOWNSEND	10-Aug-2007	S	607		N	UNDER INVESTIGATION
301895	6	FLORENCE	PAVEMENT MARKINGS	D. L. TOWNSEND	10-Aug-2007	S	124		N	UNDER INVESTIGATION
301897	6	FLORENCE	PAVEMENT MARKINGS	D. L. TOWNSEND	10-Aug-2007	SC	41		N	UNDER INVESTIGATION
301899	6	FLORENCE	PAVEMENT MARKINGS	D. L. TOWNSEND	10-Aug-2007	S	134		N	UNDER INVESTIGATION
299636	6	CHARLESTON	GUARDRAIL	LORENA CLAXTON	03-Aug-2007	I	26	INTERSTATE 26	N	UNDER INVESTIGATION

**Secretary of Transportation 460 Items
July Pending Status Report**

Approved (Work Requests Complete)								
Cong_District	Curb Cuts	Signage of Routes	Pavement Markings	GuardRail	Signals	ChipSeal	Enhancement Projects	Total
1	1	9	2	1	2			15
2	4	8	2					14
3	4	12			3			19
4		27	3	1	14			45
5	3	6	1	1	1		1	13
6	8	13	1				1	23
	20	75	9	3	20	0	2	129
Not Approved (Work Requests Closed)								
Cong_District	Curb Cuts	Signage of Routes	Pavement Markings	GuardRail	Signals	ChipSeal	Enhancement Projects	
1		4			2			6
2	3	11	1		1			16
3	9	8		3				20
4		4			2			6
5		4	2					6
6	3	3		1	1			8
	15	34	3	4	6	0	0	62

**SCDOT COMMISSION AGENDA
TRANSMITTAL FORM**

For Commission Meeting of September 2007:

_____ **RATIFICATION**

 X **APPROVAL**

_____ **CERTIFICATION**

_____ **FOR INFORMATION ONLY**

_____ **CUFF ITEM FOR APPROVAL**

DETAILED DESCRIPTION:

Commission Authorization to Enter into Contracts for an Amount exceeding \$500,000.00 in the aggregate as required by Section 57-1- 370(M) of Act 114 of 2007 with the following Entities involved in Railroad Safety Projects, Roadway and Bridge projects with Railroad involvement, and Traffic and Railroad signal interconnection projects

CSX Transportation, Inc.

Norfolk Southern Railway

Recommended By:

Oscar K. Ruck, Director, RIW
Signature & Title

9-6-07

Date

Division Director Approval:

[Signature]
Signature & Title

9-10-07

Date

Secretary Approval:

[Signature]

9/10/07

Date

**SCDOT COMMISSION AGENDA
TRANSMITTAL FORM**

For Commission Meeting of September 2007:

_____ **RATIFICATION**

 X **APPROVAL**

_____ **CERTIFICATION**

_____ **FOR INFORMATION ONLY**

_____ **CUFF ITEM FOR APPROVAL**

DETAILED DESCRIPTION:

Commission Authorization to Enter into Contracts for an Amount exceeding \$500,000.00 in the aggregate as required by Section 57-1-370(M) of Act 114 of 2007 with the following Entities involved in Utility Relocation with prior rights involved with roadway improvement and bridge replacement projects

See Attached list of Utility Companies

Recommended By:

Oscar K. Rykle, Director, RIW
Signature & Title

9-6-07
Date

Division Director Approval:

[Signature]
Signature & Title

9-10-07
Date

Secretary Approval:

HB [Signature]

9/10/07
Date

SCE&G (Gas)
SCE&G (Electric)
Progress Energy
Duke Power
Tri County Electric Cooperative
Lexington County Joint Municipal Water and Sewer
Charleston Commission of Public Works
Colonial Pipeline
AT&T
Horry Electric
City Of Columbia
Plantation Pipeline
Aiken Electric
Santee Cooper Electric
North Augusta Water Authority

SCDOT Commission Agenda Transmittal Form

For Commission Meeting of: September 20, 2007

☐ RATIFICATION
☒ APPROVAL
☐ CERTIFICATION
☐ FOR INFORMATION ONLY
☐ CUFF ITEM FOR APPROVAL

DETAILED DESCRIPTION:

Charleston County, Control House Steel Framing Repairs for SC 703 over ICWW (Ben Sawyer): This project is to temporarily replace the existing structural framing which supports the control house. The operator and equipment reside in the house and control the openings and closings of the bridge to both vehicular and marine traffic.

The repairs are needed to maintain the structural integrity of the control house framing and have been designed to remain in place until the Ben Sawyer "hybrid" replacement project is completed.

The estimated cost of this work is approximately \$100,000.

RLF Recommended By:


Signature & Title

DIRECTOR OF MAINTENANCE

Date

8/20/07

FLW Division Director Approval:


Signature

Date

8/27/07

Secretary Approval:



Date

8/28/07

SCDOT Commission Agenda Transmittal Form

For Commission Meeting of: September 20, 2007


☐ **RATIFICATION**
☐ **APPROVAL**
☐ **CERTIFICATION**
☒ **FOR INFORMATION ONLY**
☐ **CUFF ITEM FOR APPROVAL**

DETAILED DESCRIPTION:

Laurens County: SC 56 over I-26 (Emergency Bridge Repairs)

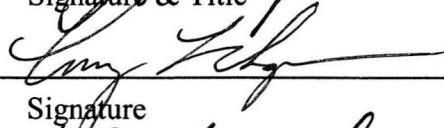
Permission to seek emergency bids was approved August 21, 2007 by H.B. Limehouse, Jr., Secretary of Transportation. Emergency contract bids were received on August 27, 2007 to replace 2 pre-stressed concrete beams damaged by an overheight load. The contract was awarded to the low bidder A.M. Tuck in the amount of \$230,960.00.

Recommended By:


Signature & Title

8/28/07
Date

Division Director Approval:


Signature

9/4/07
Date

Secretary Approval:


Signature

9/5/07
Date

AS PASSED BY THE SENATE

March 28, 2001

S. 404

Introduced by Senators McConnell, Ravenel, Ford, Passailaigue, Branton and Grooms

S. Printed 3/28/01--S.

Read the first time March 1, 2001.

A CONCURRENT RESOLUTION

TO REQUEST THAT THE DEPARTMENT OF TRANSPORTATION NAME THE I-526 BRIDGE AND INTERCHANGE THAT SPANS U.S. HIGHWAY 17 AND U.S. HIGHWAY 7 IN CHARLESTON COUNTY AS THE "BOB HARRELL BRIDGE AND INTERCHANGE" IN HONOR OF THIS DISTINGUISHED SOUTH CAROLINIAN.

Amend Title To Conform

Whereas, Robert W. Harrell, Sr. is a prominent and respected business and civic leader in Charleston who has contributed greatly to the Charleston community over a long and distinguished career; and

Whereas, as a successful businessman whose place of business is located in close proximity to this bridge location, Mr. Harrell has earned the respect and admiration of all those with whom he has contact; and

Whereas, he has been especially active in transportation matters and has worked in many capacities to improve transportation in Charleston and in South Carolina. He was instrumental in the development of I-526 known as the Mark Clark Expressway and twice served as a South Carolina Highway Commissioner from the First Congressional District; and

Whereas, the members of the General Assembly believe it would be a fitting tribute to this outstanding individual to name the I-526 bridge and interchange that spans U. S. Highway 17 and U. S. Highway 7 in his honor. Now, therefore,

Be it resolved by the Senate, the House of Representatives concurring:

That the members of the South Carolina General Assembly, by this resolution, hereby request that the Department of Transportation name the I-526 bridge and interchange that spans U.S. Highway 17 and U.S. Highway 7 in Charleston County as the "Bob Harrell

Bridge and Interchange" in honor of this distinguished South Carolinian and install appropriate markers or signs at this bridge as the Department of Transportation considers appropriate.

Be it further resolved that a copy of this resolution be forwarded to the Department of Transportation.

---XX---

This web page was last updated on June 24, 2004 at 12:08 PM

COMMITTEE REPORT

April 17, 2007

H. 3808

Introduced by Reps. G.M. Smith, Weeks, G. Brown and Lowe

S. Printed 4/17/07--H. [SEC 4/18/07 1:27 PM]

Read the first time March 29, 2007.

THE COMMITTEE ON INVITATIONS AND MEMORIAL RESOLUTIONS

To whom was referred a Concurrent Resolution (H. 3808) to request that the Department of Transportation name the portion of Miller Road in Sumter County from its intersection with Broad Street to its intersection with Guignard Drive, etc., respectfully

REPORT:

That they have duly and carefully considered the same and recommend that the same do pass:

ROBERT W. LEACH, SR. for Committee.

A CONCURRENT RESOLUTION

TO REQUEST THAT THE DEPARTMENT OF TRANSPORTATION NAME THE PORTION OF MILLER ROAD IN SUMTER COUNTY FROM ITS INTERSECTION WITH BROAD STREET TO ITS INTERSECTION WITH GUIGNARD DRIVE "T. L. 'LUKE' ROGERS HIGHWAY", AND ERECT APPROPRIATE SIGNS OR MARKERS ALONG THIS HIGHWAY THAT CONTAIN THE WORDS "T. L. 'LUKE' ROGERS HIGHWAY".

Whereas, Mr. T. L. "Luke" Rogers was the Director of the Public Works Department for Sumter County for many years; and

Whereas, during his tenure, many improvements to the county's road system were undertaken and successfully completed; and

Whereas, the members of the General Assembly believe it is fitting and proper for a portion of Miller Road in Sumter County to be named in his honor as a lasting tribute to his many years of public service. Now, therefore,

Be it resolved by the House of Representatives, the Senate concurring:

That the members of the General Assembly, by this resolution, request that the Department of Transportation name the portion of Miller Road in Sumter County from its intersection with Broad Street to its intersection with Guignard Drive "T. L. 'Luke' Rogers Highway", and erect appropriate markers or signs along this highway that contain the words "T. L. 'Luke' Rogers Highway".

Be it further resolved that a copy of this resolution be forwarded to the Department of Transportation.

----XX----

This web page was last updated on June 8, 2007 at 3:15 PM

**FOR FY 2007 ENHANCEMENT PROGRAM
CONGRESSIONAL DISTRICT ONE
COMMISSIONER JOE YOUNG**

TOTAL FUNDS ALLOCATED - \$ 180,605.16

NO ELIGIBLE PROJECTS RECEIVED

**PROPOSED ENHANCEMENT PROJECTS
CONGRESSIONAL DISTRICT TWO
COMMISSIONER HENRY H. TAYLOR**

TOTAL FUNDS ALLOCATED - \$ 626,811.41

APPLICANT	CONTACT	PROJECT	% OF FEDERAL FUNDS APPLIED TO PROJECT	FEDERAL FUNDS REQUESTED	ELIGIBLE PROJECT CRITERIA SCORE
City of Barnwell	Ms. Lynn S. Cox	Downtown Traffic Circle Improvement Facilities for Bike/Pedestrian	78%	\$200,000.00	2
Town of Swansea	Mayor Ray Spires	Swansea Entrance Plaza Facilities for Bike/Pedestrian – Landscaping	73%	\$200,000.00	2
Town of Hilton Head	Ms. Marcy Benson	Palmetto Bay Road Pathway Facilities for Bike/Pedestrian	83%	\$200,000.00	2

TOTAL	\$600,000.00
--------------	---------------------

**PROPOSED ENHANCEMENT PROJECTS
CONGRESSIONAL DISTRICT THREE
COMMISSIONER MARION P. CARNELL**

TOTAL FUNDS ALLOCATED \$926,422.20

APPLICANT	CONTACT	PROJECT	% OF FEDERAL FUNDS APPLIED TO PROJECT	FEDERAL FUNDS REQUESTED	ELIGIBLE PROJECT CRITERIA SCORE
Town of Due West	Mr. Hillard H. Allen	Streetscape Phase III Landscaping	52%	\$100,000.00	2
County of Greenwood	Mr. Victor Carpenter	Uptown Greenwood Enhancement Phase V Landscaping	80%	\$168,437.76	2
Town of Ninety Six	Mayor Tim Griffin	Town Center Corridor Landscaping	80%	\$98,449.00	2
Town of Pendleton	Ms. Teri Perry-Sloan	Downtown and SC 28 Business Enhancement Safety/Landscaping/Historic Preservation	80%	\$138,890.00	2
Town of Hodges	Mayor Michael George	Town of Hodges Streetscape Enhancement Facilities for Bike & Pedestrian/Landscaping	80%	\$191,999.00	2
Town of Edgefield	Ms. Charlotte Cheatham	Ten Governor's Rail Trail Phase II Preservation of Abandoned Rail Road	80%	\$110,332.00	2
Town of Calhoun Falls	Ms. Ruth LaForge	Tugaloo St./Pass By Landscaping	80%	\$168,345.00	2
Town of New Ellenton	The Honorable Vernon Dunbar	Streetscape Phase I Landscaping	40%	\$200,000.00	1
City of Seneca	Mr. Michael W. Greenman	North Depot Street Facilities Bike/Pedestrian Landscaping	80%	\$200,000.00	1

TOTAL

\$1,376,452.76

**PROPOSED ENHANCEMENT PROJECTS
CONGRESSIONAL DISTRICT FOUR
COMMISSIONER HUGH ATKINS**

TOTAL FUNDS ALLOCATED \$212,261.06

APPLICANT	CONTACT	PROJECT	% OF FEDERAL FUNDS APPLIED TO PROJECT	FEDERAL FUNDS REQUESTED	ELIGIBLE PROJECT CRITERIA SCORE
City of Union	Mayor Bruce Morgan	Rice Avenue Trail – Phase I Facilities for Bike & Pedestrian	80%	\$200,000.00	2
Union County	Mr. Donnie Betenbaugh	Rice Avenue Trail – Phase II Facilities for Bike & Pedestrian	80%	\$200,000.00	2
City of Landrum	Mr. Steven P. Wolochowicz	North Randolph Avenue Pedestrian Safety Facilities for Bike & Pedestrian	43%	\$200,000.00	1

TOTAL

\$600,000.00

**PROPOSED ENHANCEMENT PROJECTS
CONGRESSIONAL DISTRICT FIVE
COMMISSIONER BOBBY T. JONES**

TOTAL FUNDS ALLOCATED \$1,141,662.05

APPLICANT	CONTACT	PROJECT	% FEDERAL FUNDS APPLIED TO PROJECT	FEDERAL FUNDS REQUESTED	ELIGIBLE PROJECT CRITERIA SCOPE
Town of Winnsboro	Ms. Betsy Boulware	Historic Downtown Winnsboro Streetscape – Phase VI Historic Preservation/Landscaping/ Facilities for Bike & Pedestrian	80%	\$200,000.00	2
Town of Heath Springs	Mayor Ann S. Taylor	North Main Street Extended Sidewalk Facilities for Bike & Pedestrian	80%	\$200,000.00	2
Cherokee County	Mr. Ben Clary	College Drive Intersection Enhancements Facilities for Bike & Pedestrian	80%	\$143,664.45	2
City of Hartsville	Mr. James L. Pennington	Atlantic Coastline Passenger Station Renovation Historic Renovation	80%	\$200,000.00	2
Town of Blacksburg	Ms. Trudy Martin	Highway 29 Sidewalk Facilities for Bike & Pedestrian	76%	\$199,990.00	2
City of Bennettsville	Mr. Max Alderman	Downtown Sidewalk Rehabilitation Facilities for Bike & Pedestrian	84%	\$110,135.41	1

TOTAL

\$1,053,789.86

**PROPOSED ENHANCEMENT PROJECTS
CONGRESSIONAL DISTRICT SIX - COMMISSIONER MARVIN STEVENSON**

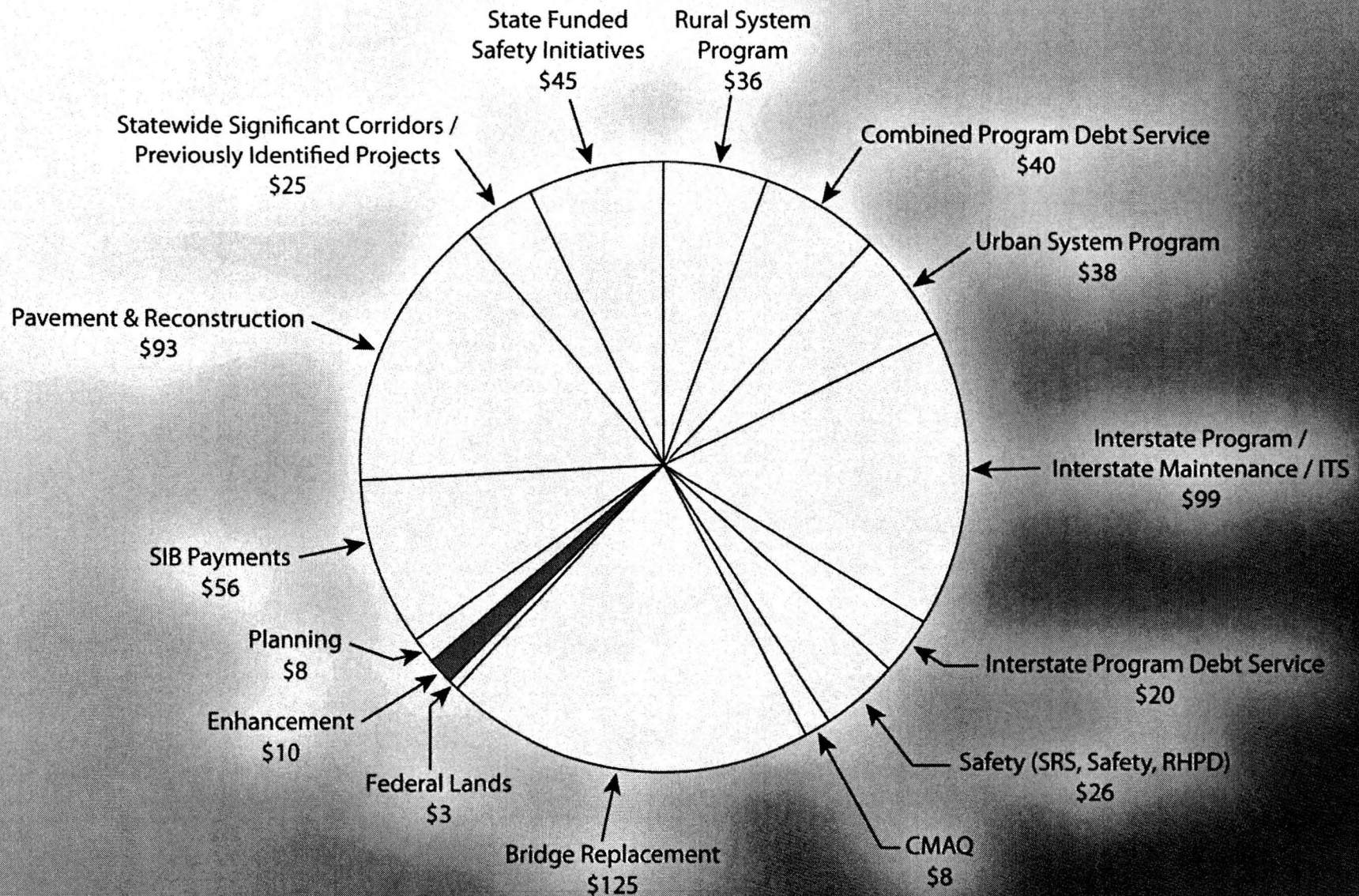
TOTAL FUNDS ALLOCATED \$912,238.12

APPLICANT	CONTACT	PROJECT	% OF FEDERAL FUNDS APPLIED TO PROJECT	FEDERAL FUNDS REQUESTED	ELIGIBLE PROJECT CRITERIA SCORE
Town of Bowman	The Honorable Zelda Pelzer	Main Street Streetscape – Phase I – Landscaping	59%	\$200,000.00	3
Town of Ridgeville	The Honorable James Williams	Town of Ridgeville Sidewalks Facilities for Bike & Pedestrian	80%	\$160,000.00	2
City of Bamberg	The Honorable Alton McCollum	Bamberg Civic Center Beautification Facilities for Bike & Pedestrian	80%	\$200,000.00	2
Town of Lane	The Honorable Charlie Fulton	Park Landscaping and Pedestrian Walkway Bike & Pedestrian Safety/Landscaping	80%	\$139,659.20	2
City of Marion	Mr. Tim Harper	Downtown Revitalization Phase I Facilities for Bike & Pedestrian/Landscaping	80%	\$200,000.00	2
Town of Pamplico	Mr. Glenn C. Lane	Third Avenue Sidewalk Construction – Phase I Landscaping	80%	\$198,000.00	2
Town of Cottageville	The Honorable George M. White	Cottageville – Pierce Road Sidewalk & Improvements Facilities	80%	\$198,873.64	2
Town of Cameron	The Honorable Russell Middleton	Cameron Community Connection Initiative Facilities for Bike & Pedestrian	84%	\$200,000.00	1
Town of St. George	Mr. Jason Purvis	Klauber Building Renovation/Rehabilitation Welcome Center/Historic	80%	\$192,000.00	1
Bamberg County	Ms. Rose Dodson-Elliott	Bamberg County Museum Historic Preservation	80%	\$160,000.00	1

TOTAL

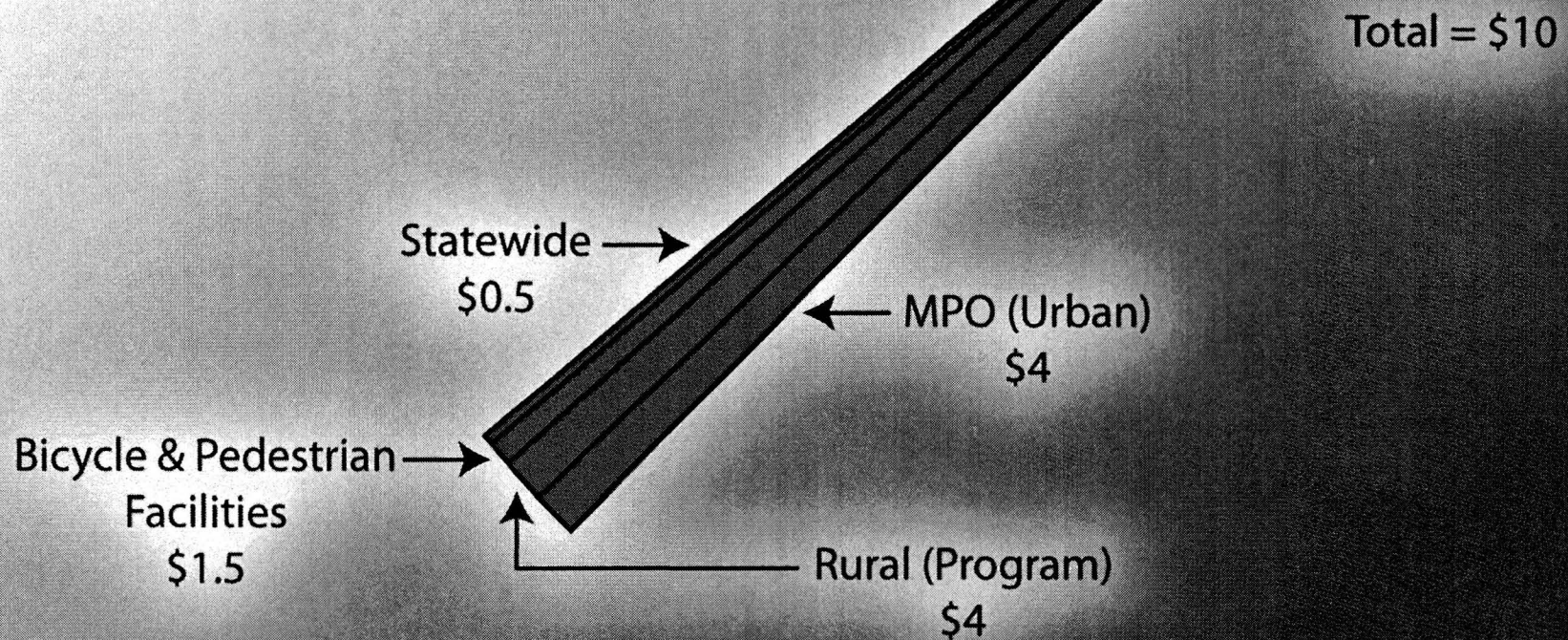
\$1,848,532.84

\$632 Million Federal Including State Match



FY 2008 Proposed Projects

Enhancement



FY 2008 Proposed Projects