



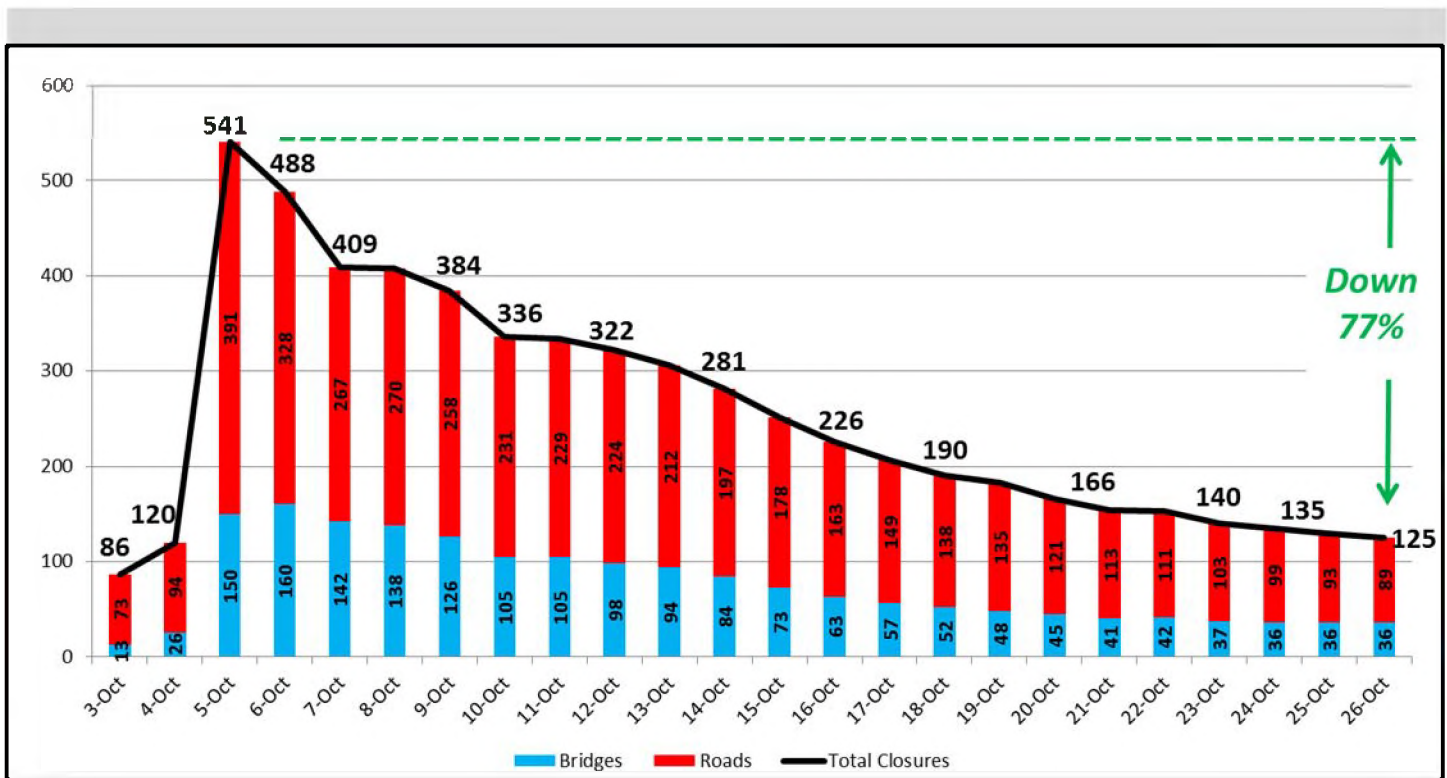
Infrastructure Recovery Daily Report

Monday, October 26, 2015

Resources Currently Deployed on Recovery Operations

- ◇ Recovery efforts in the impacted areas continue to be staffed with additional personnel and extended hours of operation. In counties that were not impacted, or where all closures have been restored, crews are working on storm related damage and routine maintenance operations.
- ◇ 21 Highway/Bridge Contractors have been engaged to assist with 62 different “emergency/spot repairs” in 13 counties. 20 of the firms are SC firms, 1 GA firm. 3 of the firms are DBEs.
- ◇ 6 Debris Removal Contractors have been engaged. 2 are SC firms. 35 Debris Collections Trucks & Trailers are operating.
- ◇ SCDOT Call Center is operating 6 am—7pm daily. There have been over 3.5 Million visits to the

Closures on the State-Maintained System



All Interstates are OPEN.

11 Primary Routes remain CLOSED statewide. Richland: US 21, US 321, SC 48 & SC 769. Clarendon: US 15, US 301 & US 521 (partial). Newberry: US 176. Florence: SC 51. Sumter: US 76 Business (partial). Williamsburg: SC 512.

Majority of the current closures are on the Secondary System. Priority is placed on high volume Secondaries, routes around schools, fire departments and other critical access areas.



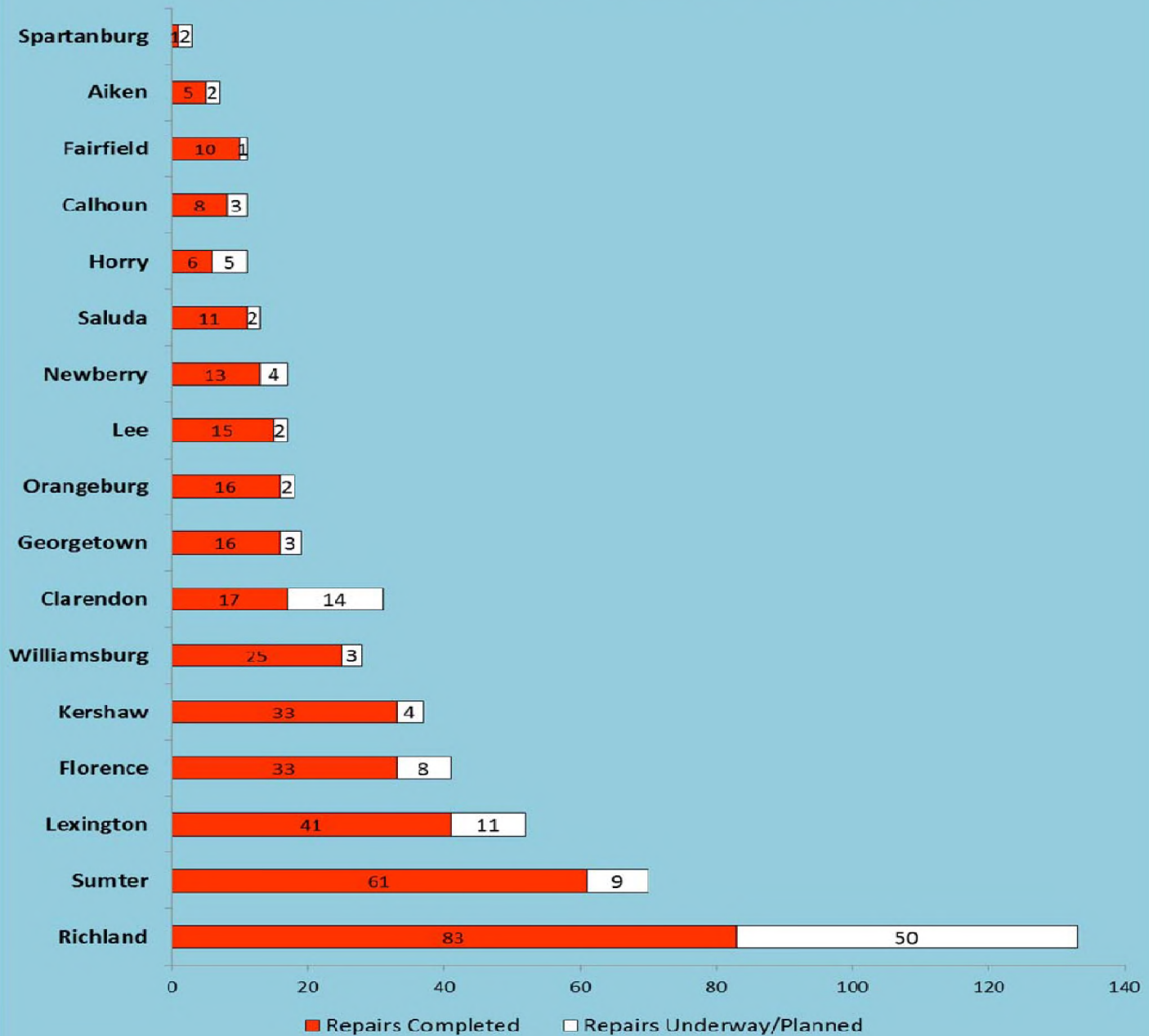
Infrastructure Recovery Daily Report

Monday, October 26, 2015

All repairs to the state-maintained system have been completed in 13 Counties to date:

Abbeville County, Allendale County, Anderson County, Bamberg County, Berkeley County, Charleston County, Colleton County, Darlington County, Dorchester County, Greenwood County, Laurens County, Marion County, and McCormick County.

Repair Status for State-Maintained Road & Bridges



Please visit us at www.scdot.org / Storm Resources in order to get an up-to-date listing of road closures and anticipated repair schedules by County. Updates are also provided on Facebook & Twitter.

Other Modes of Transportation

Transit



operations

have returned to **NORMAL OPERATIONS** with 2 exceptions:

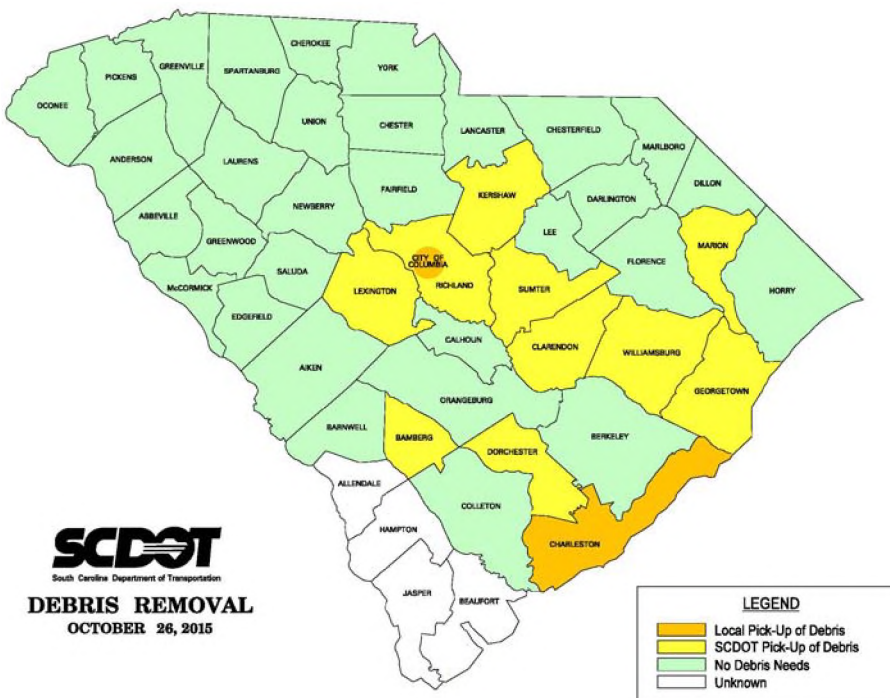
- ◇ Central Midlands RTA (Comet) has detours on Route 47 (Eastover) and Route 88 (Garner's Ferry to Broad River)
- ◇ **Airports, Ports, Passenger Rail and Short-Line Rail are all operating NORMALLY.**
- ◇ **Norfolk Southern:** Columbia-to-Spartanburg Line (W line) is projected to be out of service until the week of Nov 9 due to bridge repairs. Traffic is being rerouted to accommodate local service with minor delays expected.
- ◇ **CSX:** Eastover Subdivision (Columbia, SC to Orangeburg, SC) is now open but has delayed service. CSX esti-

Debris Removal Operations

Collected to Date: approx. 777 loads
(38,549 CY)

Over the next 2 days, SCDOT Debris Removal Contractors will be working in:

- ◇ **Berkeley County** College Park Estates on Columbia Road and Oxford Road in the Town of Ladson;
- ◇ **Dorchester County** in the Summerwood, and Tranquil Estates subdivisions, and the Ashborough, Corey Woods, Gadsden Acres, Neighbor Woods, Quail Arbor, and Spruce-woods neighborhoods;
- ◇ **Georgetown County** Town of Andrews on Cherokee Road, Comanche Road, Gapway Road and Highway 51;
- ◇ **Lexington County** in the Coldstream and Pine Glenn areas;
- ◇ **Richland County** in the Arcadia Lakes, Congaree Church, and Forest Acres areas; **and**
- ◇ **Sumter County** in the Dogwood Drive, Gin Branch, Ketch, Pepperidge, and Tanglewood areas.



SCDOT is leading Debris Removal in 10 Counties and 7 Municipalities : Bamberg, Clarendon, Dorchester, Georgetown, Kershaw, Lexington, Marion, Richland, Sumter and Williamsburg plus the City of Sumter, Town of Summerville, City of Denmark, Town of Kingstree, Town of Andrews, City of Georgetown and Town of Hemingway.

Charleston County and the City of Columbia are leading the Debris Removal efforts within their respective areas.

Red text Indicates agreements being finalized.



Requested Assistance

Request continued assistance **messaging** that communities should continue to bring the storm-related debris to the roadside and sort it into the 6 categories.

