

**STATE HIGHWAY AND
PUBLIC TRANSPORTATION COMMISSION
OF
SOUTH CAROLINA**



MINUTES AND RECOMMENDATIONS

November 21, 1991

DAVID BOWERS
PLANNING

MINUTES

Highways and Public Transportation Commission

Meeting of

November 21, 1991

MINUTES
HIGHWAYS AND PUBLIC TRANSPORTATION COMMISSION
NOVEMBER 21, 1991

Table of Contents

	<u>Page</u>
Roll Call	
Section 1 Minutes for Meeting of October 25, 1991 Approved	1
Section 2 Reports of Department for the Month of October, 1991, Accepted	1
Section 3 Material and Equipment Purchases in Excess of \$10,000.00 During the Month of October, 1991, Approved	2
Section 4 Agreement, DeLeuw Cather/LPA Group, Approved	2
Section 5 On-Line Accounting System/Consulting Accounting Firm	2
Section 6 Agreement, Johnson, Knowles, Burgin & Bouknight	2
Section 7 Supplemental Agreement, Johnson, Knowles, Burgin Bouknight	2
Section 8 Supplemental Agreement, Johnson, Knowles, Burgin, Bouknight	2
Section 9 Agreement, South Carolina State College	2
Section 10 Sale of Surplus Right of Way Property Quitclaim Deed	2
Section 11 Sale of Surplus Right of Way Property Quitclaim Deed	2
Section 12 Sale of Surplus Right of Way Property, Gratis Quitclaim Deed	3
Section 13 Sale of Surplus Right of Way Property Gratis Quitclaim Deed	3
Section 14 Sale of Surplus Right of Way Property Gratis Quitclaim Deed	3
Section 15 Right of Way Payments, State Secondary "C" Construction Program	3
Section 16 Motor Vehicle and Equipment, Sale of Surplus October 9, 1991	3
Section 17 Construction Contracts Extended	3

		<u>Page</u>
Section 18	Retreatment Contracts Extended	4
Section 19	Highway Resurfacing Construction Contracts Awarded Letting of November 13, 1991	6
Section 20	State Highway System, Action Rescinded	6
Section 21	State Highway System, Description Corrected	7
Section 22	State Highway System, Road Section Removed	15
Section 23	State Highway System, Removal of Road	19
Section 24	State Highway System, Transfer	19
Section 25	State Highway System, Belt Line Additions	21
Section 26	State Highway System, Additions	22
Section 27	State Economic Development Construction Program Amended	25
Section 28	Hazard Elimination Construction Program, Amended	25
Section 29	State Highway System Rail Highway Crossing Construction Program, Amended	26
Section 30	Federal Aid Bridge Replacement Construction Program Amended	26
Section 31	Federal Aid Bridge Replacement (Off-System) Construction Program, Amended	33
Section 32	Federal Aid Interstate Program, Amended	39
Section 33	Federal Aid Demonstration Construction Program, Amended	41
Section 34	Federal Aid Special Secondary (Statewide) Construction Program, Amended	41
Section 35	Federal Aid Urban Construction Program, Amended	41
Section 36	State Strategic Highway Plan for Improving Mobility and Safety (SHIMS) Construction Program, Amended	41
Section 37	State Secondary "C" Construction Program, Amended	42
Section 38	Highway Letting Fee Increase re: Plans & Proposals	52
Section 39	"William Harold Ingram" So Named	52
Section 40	Tourism Public Transportation Study, re: Regional Meeting	52

	<u>Page</u>
Section 41 Highway Construction Committee, Grace Memorial Bridge - Proposal	52
Section 42 Ad Hoc Committee, Appointed	53
Section 43 Adjournment	53

MINUTES
HIGHWAYS AND PUBLIC TRANSPORTATION COMMISSION
OF
SOUTH CAROLINA

November 21, 1991

The regular monthly meeting of the Highways and Public Transportation Commission was held at the offices of the State Highways and Public Transportation Department in Columbia, South Carolina, at ten o'clock a.m. on November 21, 1991. In compliance with the "Freedom of Information Act", the news media was advised in writing of the time, date and place of this meeting.

Present

Absent

William B. Bookhart, Jr., Chairman Presiding	W. M. "Mat" Self
William H. Alford	
T. Carroll Atkinson, Jr.	
V. C. "Vic" Bailey, Jr.	
Timothy A. Brett	
V. Laniel Chapman	
Thomas A. Drayton	
G. O'Neal Hamilton	
Joe C. Harden	
Robert Wm. Harrell, Sr.	
W. Brantley Harvey, Jr.	
Ben F. Hornsby	
Bobby T. Jones	
Richard B. Ness	
Kay Patterson	
H. C. Shealy	
Eugene C. Stoddard	
Donald E. Wilder, Jr.	
Frances L. Willis	

Also Present: R. N. McLellan, Executive Director
R. L. White, State Highway Engineer
Debra R. Long, Secretary-Treasurer

SECTION 1: The Minutes for the meeting of October 25, 1991; copies of which had been previously mailed to each member of the Commission, were approved.

SECTION 2: The Commission unanimously passed a motion approving monthly reports as published by the Department of activities for the month of October, 1991.

SECTION 3: The Commission unanimously passed a motion approving purchase orders issued for amounts in excess of \$10,000.00, as shown in the Appendix.

SECTION 4: The Commission unanimously passed a motion approving the action of the Department in entering into supplemental agreement No. 4 with DeLeuw Cather/LPA Group to provide additional engineering services for the multilaning of US Route 521 from Sumter to Georgetown, at an estimated cost of \$1,500,000, as shown in the Appendix.

SECTION 5: The Commission unanimously passed a motion authorizing the Department to advertise and select a consulting accounting firm to provide services to develop an on-line accounting system, Phase 1 at an approximate cost of \$75,000, as shown in the Appendix.

SECTION 6: The Commission unanimously passed a motion approving the action of the Department in entering into supplemental agreement No. 6 with Johnson, Knowles, Burgin and Bouknight to perform an I-20 rest area feasibility study at an estimated cost of \$26,035.00, as shown in the Appendix.

SECTION 7: The Commission unanimously passed a motion approving the action of the Department in entering into supplemental agreement No. 7 with Johnson, Knowles, Burgin and Bouknight to upgrade the sewer treatment system at the I-85 rest area in Cherokee County at an estimated cost \$37,543.00, as shown in the Appendix.

SECTION 8: The Commission unanimously passed a motion approving the action of the Department in entering into supplemental agreement No. 8 with Johnson, Knowles, Burgin and Bouknight to upgrade the sewer treatment system and further site, adapt the I-26 rest area in Orangeburg County at an estimated cost of \$32,564.00, as shown in the Appendix.

SECTION 9: The Commission unanimously passed a motion extending the contractual agreement with South Carolina State College for providing services for an Entrepreneurial Development Institute Program for 1992 at a cost not to exceed \$55,000.00, as shown in the Appendix.

SECTION 10: The Commission unanimously passed a motion accepting a report of the Department concerning the execution of a gratis quitclaim deed dated January 5, 1991 conveying approximately 0.290 acre of land in Charleston County to Sunrise Presbyterian Church, as shown in the Appendix.

SECTION 11: The Commission unanimously passed a motion accepting a report by the Department concerning the execution of a quitclaim deed dated October 28, 1991 conveying approximately 735 square feet of land in Spartanburg County to Roy F. and Carey H. Petty for the consideration of \$100.00, as shown in the Appendix.

SECTION 12: The Commission unanimously passed a motion accepting a report by the Department concerning the execution of a gratis quitclaim deed dated October 17, 1991 conveying approximately 392 square feet of land in Richland County to Larry Claytor and Anne Claytor, as shown in the Appendix.

SECTION 13: The Commission unanimously passed a motion accepting a report by the Department concerning the execution of a gratis quitclaim deed dated October 18, 1991 conveying approximately 0.22 acre of land in Lexington/Richland Counties to South Carolina Real Estate Development Co., Inc., as shown in the Appendix.

SECTION 14: The Commission unanimously passed a motion accepting a report by the Department concerning the execution of a gratis quitclaim deed dated October 30, 1991 conveying an approximate 7,425 square foot strip of land in Florence County to Royal Land, Inc., as shown in the Appendix.

SECTION 15: The Commission unanimously passed a motion accepting a report by the Department of right of way payments on roads in the State Secondary "C" Construction Program for Aiken, Chesterfield, Fairfield, Horry and Spartanburg counties, as shown in detail in the Appendix.

SECTION 16: The Commission unanimously passed a motion approving the sale of surplus used motor vehicles and equipment located at the Department's Equipment Depot, Shop Road, Columbia, South Carolina, bids for which were received on October 9, 1991.

SECTION 17: The Commission unanimously passed a motion approving the action of the Department in extending existing construction contracts to include additional resurfacing work, as follows:

Chester County

Contract of Highway Materials, Inc. - File No. 12.597 extended to include an additional section of Project C-597 (File no. 12.597) consisting of the grading, drainage and asphalt concrete surfacing of 0.182 mile on Road S-933 from SC route 9 Loop to SC Route 9 at Lewisville School.

Estimated Cost of Extension

\$ 53 605 39

Construction Contracts, continued

Georgetown County

Contract of Ocean Lakes Construction, Inc. - File No. 22.577 - extended to include grading, drainage, and asphalt concrete surfacing (File No. 22.5042) of 0.183 mile of turn lanes on U. S. Route 17 at it intersection with Road S-752.

Estimated Cost of Extension \$ 49 214 91

Kershaw County

Contract of U. S. Group, Inc. - File No. 28.639 - extended to include drainage improvements (File No. 32.5024 - Lexington County) along Road S-66, being New State Road in Lexington County.

Estimated Cost of Extension \$ 87 260 00

Williamsburg County

Contract of Jimmy McCutcheon Construction Company, Inc. - File No. 45.573 - extended to include an additional section of Project C-600 (File No. 14.600 - Clarendon County) consisting of grading, drainage, and asphalt concrete surfacing on Road S-787 from end of present pavement at Williamsburg County Line northerly for 0.144 mile.

Estimated Cost of Extension \$ 29 770 78

SECTION 18: The Commission unanimously passed a motion approving the action of the Department in extending existing bituminous retreatment contracts to include additional resurfacing work as follows:

Anderson County

Contract of Pioneer Concrete of S. C., Inc. - File Nos. 4.10121 and 4.949 - extended to include resurfacing (File No. 4.10121) of 2.70 miles on Road S-118 from Road S-205 to US Route 76/178; 0.56 mile on Road S-122 from Pickens County line to Road S-56; 0.25 mile on Road S-183 from Road S-143 to Frontage Road SF-1144 and 0.55 mile on Road SF 1144 from tie-down near SC Route 153 to end state maintenance.

Estimated Cost of Extension \$ 80 701 45

Dorchester County

Contract of J. F. Cleckley & Company - File No. 18.1083 - extended to include resurfacing (File No. 18.1083) of 0.61 mile of US Route 178 from point where the

Retreatment Contracts, continued

Dorchester County, continued

widening begins west of Harleyville eastward to the Southern Railroad Crossing in Harleyville.

Estimated Cost of Extension \$ 38 682 20

Contract of J. F. Cleckley & Co. - File No. 18.1083 - extended to include an additional section of Project C-567 (File No. 18.567) consisting of the resurfacing of 0.24 mile on Road S-559 from Road S-572 to Road S-65; 0.22 mile on Road S-570 from Road S-65 to Road S-559; 0.22 mile on Road S-572 from Road S-207 to Road S-571; 0.07 mile on Road S-573 from Road S-572 to end; 0.03 mile on Road S-611 from Road S-570 to Road S-612; 0.24 mile on Road S-612 from Road S-611 to end and 0.03 mile on Road S-613 from road S-612 to end.

Estimated Cost of Extension \$ 24 815 61

Fairfield County

Contract of Sloan Construction Company - File Nos. 20.1068 and 20.501 - extended to include paving (File No. 20.1068) of CDL testing site on school property.

Estimated Cost of Extension \$ 7 089 00

Florence County

Contract of APAC Carolina, Inc. - File No. 21.1101 - extended to include and additional section of Project C-955 (File No. 21.955) consisting of the resurfacing and strengthening of 0.30 mile on Road S-121 from SC Route 41/51 to Road S-442 and 0.75 mile on Road S-442 from Road S-121 Northward to 90 degree right turn.

Estimated Cost of Extension \$ 37 744 19

Richland County

Contract of Sloan Construction Co., Inc. - File Nos. 40.10148, 40.403A, 40.412A and 40.415A - extended to include placement (File no. 40.10148) of full depth patching (6") of 250 SY on Road S-80 from US Route 176 to Road S-217; 400 SY on Road S-216 from US Route 76 to Road S-68; 606 SY on Road S-244 from Road S-80 to Road S-217; 1782 SY on Road S-385 from US Route 176 to US Route 76; 482 SY on Road S-498 from US Route 76 to Road S-244; 535 SY on Road S-612 from US Route 176 to Road S-80; 886 SY on Road S-618 from US Route 76 to end; 284 SY on Road S-957 from US Route 76 to SC Route 6 and 559 SY on Road S-959 from US Route 176 to Road S-612.

Estimated Cost of Extension \$ 75 770 40

Retreatment Contracts, continued

Sumter County

Contract of Sloan Construction Company, Inc. - File No. 43.1083 - extended to include resurfacing (File No. 43.1083) of 0.40 mile on Road S-1074 from US Route 76/521 to SF 1429 and SF 1430 and 1.38 miles from US Route 76 to US Route 378.

Estimated Cost of Extension

\$ 67 003 00

SECTION 19: The Commission unanimously passed a motion authorizing award of contracts for highway construction projects in the November 13, 1991 letting subject to the approval of the Federal Highway Administration on federal-aid projects, as shown in the Appendix.

SECTION 20: The Commission unanimously passed a motion rescinding its action on the dates indicated in adding sections of roads, as shown, to the State Highway System:

Addition
Number

Florence County

1762 ✓ X Hickory Grove Circle and Spur extending from Douglas Street (Road S-342) northeasterly forming a loop to tie in - approximately 1.27 miles
Designated S-1762
Added to System 11/16/89
Note: This road is being removed at the request of the Delegation.

Georgetown County

1022 ✓ X Hickory Drive in Litchfield Golf Course extending from Road S-727 (Pine Drive) forming a loop back to Hickory Drive - approximately 0.7 mile
Designated S-1022
Added to System 3/17/88
Note: This road is being removed at the request of the Delegation.

Newberry County

781 ✓ X Extension of Clarkson Avenue in Newberry from Hutto Avenue easterly to Glenn Street (Road S-68) - approximately 0.2 mile
Designated S-517
Added to System 1/21/88
Note: This road is being removed at the request of the Delegation.

State Highway Systems Action Rescinded, continued

Addition
Number

Richland County

- 2956 ✓ Larger Street from Road S-330 (Heyward Brockington Road) westerly to deadend - approximately 0.35 mile
Designated S-2956
Added to System 7/20/89
Note: This road is being removed at the request of the Delegation due to right-of-way difficulties.
- 2998 ✓ Timmons Road from Hiller Road (Road S-702) easterly to deadend - approximately 0.28 mile
Designated S-1998 — 2998
Added to System 9/20/90
Note: This road is being removed at the request of the District Highway Commissioner due to right-of-way difficulties.

SECTION 21: The Commission unanimously passed a motion correcting the description of the following sections of state highways previously added to the State Highway System to read as follows:

Addition
Number

Chester County

- 446 ✓ Streets adjacent to Great Falls from S. C. Route 97 southerly to Road S-443 - approximately 0.14 mile (Designated S-447); section of road from Road S-447 easterly to Road S-446 - approximately 0.07 mile (Designated S-443); section of road from Road S-443 southerly including a spur - approximately 0.55 mile (Designated S-446); and section of road from Road S-446 easterly - approximately 0.29 mile (Designated S-439)
Total Mileage approximately 1.05 miles
Added to System 4/20/61
- 742 ✓ Street at Beckhamville northwest of Great Falls from the eastern terminus of Road S-439 easterly and southerly - approximately 0.33 mile
Designated S-439
Added to System 11/26/75
- 507 ✓ Drives at the Chester County Hospital just south of the City of Chester from S. C. Route 97 northeasterly, southeasterly, and southerly including

State Highway System Description Corrected, continued

Addition
Number

Chester County, continued

- 507 ✓ X a spur to parking lot - approximately 0.25 mile
(Designated S-507); section of road from Road S-507
approximately 0.03 mile north of S. C. Route 97
easterly - approximately 0.14 mile (Designated S-
504); and a section of road from Road S-442
southeasterly to Road S-507 - approximately 0.02
mile (Designated S-505) -
Total Mileage approximately 0.41 mile
Added to System 4/16/64
- 625 ✓ X Drive at the Chester County Hospital just south of
the City of Chester from Road S-507 approximately
0.19 mile north of S. C. Route 97 northerly,
easterly, and southerly to Road S-507-
approximately 0.09 mile
Added to System 6/27/68
- 374 ✓ X Drives at Eureka school adjacent to Chester from Road
S-210 to Road S-210 - approximately 0.04 mile
(Designated S-374); northeasterly - approximately
0.03 mile (Designated S-371) -
Total Mileage approximately 0.07 mile
Added to System 2/19/59
- 655 ✓ X Drive at Southside Elementary School adjacent to the
City of Chester from Road S-654 northerly -
approximately 0.11 mile
Designated S-655
Added to System 9/18/69
Note: These above revisions are recommended to give
each drive a separate Secondary Number for the
Road Inventory Computer System.
- 711 ✓ X Carter Street at Great Falls from U. S. Route 21/S. C.
Route 200 southwesterly -
approximately 0.17 mile
Designated S-711
Added to System 7/19/73
Revised 12/15/88
Note: This revision is recommended to change the
Secondary Number from S-20 to S-711 to eliminate
the overlap with U. S. Route 21/S.C. Route 200.


Dillon County


- 787 ✓ X Robert Street Extension in the Town of Dillon from
Road S-282 (Jackson Street) northeasterly -


State Highway System Description Corrected, continued

Addition
Number

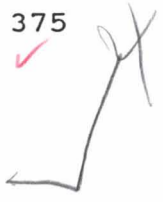
Dillon County, continued

787 ✓  approximately 0.17 mile
Designated S-787
Added to System 7/17/80
Revised 10/16/80
Revised 2/19/81
Note: This revision is recommended to change the
Secondary Number from S-444 to S-787 since
it does not connect to Road S-444.

336 ✓  Drives at Lake View High School in the City of
Lake View from Road S-75 northeasterly and westerly
to Road S-86- approximately 0.22 mile (Designated S-
336); also section of road from Road S-531
southeasterly - approximately 0.05 mile (Designated
S-330) -
Total Mileage approximately 0.27 mile
Added to System 5/16/63
Note: This revision is recommended to give each
school drive a separate Secondary Number for
the Road Inventory Computer System.

339 ✓  Calhoun Street in Dillon from Road S-210 (Park
Street) to Road S-39 - approximately 0.37 mile
(Designated S-78); drive at Dillon School from
Road S-78 just north of Road S-210 westerly,
northerly, and easterly to Road S-78 -
approximately 0.03 mile (Designated S-339);
additional drive at Dillon School from Road S-
78 just north of Road S-339 westerly -
approximately 0.07 mile (Designated S-344) -
Total Mileage approximately 0.47 mile
Added to System 5/16/63
Note: This revision is recommended to give each
drive a separate Secondary Number for the
Road Inventory Computer System.

Dorchester County

375 ✓  Drives at the St. George Dress Plant in the Town
of St. George from Road S-101 northerly to Road
S-103 - approximately 0.13 mile (Designated S -
375); also section of road from S-375 to S-103 -
approximately 0.05 mile (Designated S-376); also
section of road from Road S-375 northwesterly -
approximately 0.07 mile (Designated S-365) -
Total Mileage approximately 0.25 mile
Added to System 6/21/62

State Highway System Description Corrected, continued

Addition
Number

Dorchester County, continued

- 255 ✓ Drives at St. George High School in the Town of St. George from Road S-63 northerly and westerly to Road S-86 - approximately 0.11 mile (Designated S-255); also section of road from Road S-255 northerly - approximately 0.07 mile (Designated S-254); also section of road from Road S-44 westerly - approximately 0.08 mile (Designated S-262) - Total Mileage approximately 0.26 mile Added to System 2/20/58
- 683 ✓ Drive at St. George High School in the Town of St. George from Road S-44 westerly - approximately 0.07 mile Designated S-683 Added to System 2/20/75
- 297 ✓ Drives at Spann Elementary School in Summerville from Road S-208 easterly, southerly, and westerly to Road S-296 - approximately 0.1 mile (Designated S-297); also section of road from Road S-297 southerly and westerly to Road S-208 - approximately 0.05 mile (Designated S-296) - Total Mileage approximately 0.15 mile Added to System 9/17/59
- 301 ✓ Drive at Summerville Elementary School in Summerville from Road S-708 northerly to Road S-484 - approximately 0.24 mile Designated S-301 Added to System 12/17/59
- 534 ✓ Drive at Summerville Elementary School in Summerville from Road S-208 westerly to Road S-301 - approximately 0.14 mile Designated S-534 Added to System 9/21/67
- 484 ✓ Drive at Summerville Elementary School in Summerville from U. S. Route 17-A to U.S. Route 17-A - approximately 0.09 mile Designated S-484 Added to System 10/21/65
- 257 ✓ Drives at Harleyville-Ridgeville School from U.S. Route 178 just northwest of the intersection of U.S. Route 78 and U. S. Route 178 southwesterly and northwesterly to Road S-25 - approximately 0.17 mile

State Highway System Description Corrected, continued

Addition
Number

Dorchester County, continued

257 ✓ (Designated S-257); also section of road from Road S-25 just south of U. S. Route 178 southeasterly - approximately 0.14 mile (Designated S-243) - Total Mileage approximately 0.31 mile
Added to System 3/20/58
Note: These revisions are recommended to give each drive a separate Secondary Number for the Road Inventory Computer System.

Laurens County

266 ✓ Section of road from S. C. Route 49 southerly to Road S-65 - approximately 1.37 miles (Designated S-266); also section of road from Road S-966 southerly to Road S-53 - approximately 1.44 miles (Designated S-46) - Total Mileage approximately 2.81 miles
Added to System 4/18/57
Note: This revision is recommended to correct the description for Addition 266 after the construction of I-385.

519 ✓ Section of road from Road S-520 easterly and northerly to Road S-314 - approximately 0.55 mile
Designated S-519
Added to System 10/15/64
Revised 1/18/68
Note: This revision is recommended to show what was constructed by File 30.451.

Newberry County

733 ✓ Pinewood Street in a subdivision southeast of Newberry from Road S-38 (Jolly Street Road) northerly to Road S-744 - approximately 0.3 mile (Designated S-733); also loop road from Road S-733 westerly, southerly, and easterly to Road S-733 - approximately 0.3 mile (Designated S-744) - Total Mileage approximately 0.6 mile
Added to System 3/20/80
Note: This revision is recommended to designate the loop off of Road S-733 as Road S-744.

State Highway System Description Corrected, continued

Addition
Number

Orangeburg County

- 472 ✓ X Drives at Orangeburg High School in Orangeburg from Road S-205 northerly to Road S-25 - approximately 0.24 mile (Designated S-1073); also loop drive just west of Road S-1073 from Road S -205 to Road S-205 - approximately 0.13 mile (Designated S-472)
Total Mileage approximately 0.37 mile
Added to System 2/16/56
- 1344 ✓ X Drive at Orangeburg High School in Orangeburg just west of Road S-472 from Road S-205 northerly and westerly to Road S-1539 including a parking lot approximately 0.1 mile
Designated S-1344
Added to System 10/26/67
- 1539 ✓ X Drive at Orangeburg High School in Orangeburg just west of Road S-1344 from Road S-205 northerly approximately 0.17 mile
Designated S-1539
Added to System 9/20/73
Note: The above revisions are recommended to better identify the drives at Orangeburg High School for the Road inventory Computer System.
- 1236 ✓ X Section of road near the Town of Eutawville from S.C. Route 6 northerly to Road S-1024 (Addition 421) in cemetery - approximately 0.09 mile
Designated S-1024
Added to System 10/21/65
- 421 ✓ X Drive at Eutawville cemetery east of the Town of Eutawville from Road S-1024 (Addition 1236) easterly, southerly, westerly, and northerly forming a loop and including a spur - approximately 0.2 mile
Designated S-1024
Added to System 9/15/55
- 638 ✓ X Drive at Eutawville Cemetery east of the Town of Eutawville from Road S-652 westerly to Road S-1024 (Addition 421) - approximately 0.07 mile
Designated S-995
Added to System 6/20/57
Note: These revisions are recommended to better identify the cemetery drives for the Road Inventory Computer System.

State Highway System Description Corrected, continued

Addition
Number

Orangeburg County, continued

732

Drives at Bowman High School in Town of Bowman from Road S-271 (Poplar Street) to Road S-178 (Dibble Street) - approximately 0.04 mile (Designated S-732); also from Road S-271 (Poplar Street) northerly with a spur - approximately 0.06 mile (Designated S-114) - Total Mileage approximately 0.1 mile
Added to System 5/21/59

Note: This revision is recommended to give the school drives at Bowman High School separate Secondary Numbers for the Road Inventory Computer System.

Saluda County

371

Drives at Travis Park Cemetery in Saluda County from Road S-178 southwesterly to Road S-177 - approximately 0.09 mile (Designated S-371); section of road from Road S-177 to Road S-177 - approximately 0.04 mile (Designated S-393); section of road from Road S-176 to U. S. Route 378 - approximately 0.21 mile (Designated S-394); section of road from Road S-178 near Road S-176 northerly to Road S-178 - approximately 0.18 mile (Designated S-395); section of road from Road S-178 to Road S-197 - approximately 0.13 mile (Designated S-396) - Total Mileage approximately 0.65 mile
Added to System 9/16/65
Revised 4/21/66

Note: The above revision is recommended to give each cemetery drive a separate Secondary Number for the Road Inventory Computer System.

SPT 60
122

Section of road from U. S. Route 29 west of Spartanburg northerly to Road S-1035 - approximately 1.95 miles (Designated S-122); also section of road from Road S-41 just north of I-85 southerly to Road S-1036 - approximately 0.38 mile (Designated S-106) - Total Mileage approximately 2.33 miles
Added to System 10/20/48

Note: This revision is recommended to change the Secondary Number for a portion of the above road due to the construction of I-85.

State Highway System Description Corrected, continued

Addition
Number

Saluda County, continued

- 382 ✓ Section of road in Landrum from S.C. Route 14 southeasterly to Road S-381 - approximately 0.1 mile (Designated S-1258); also school drive from Road S-1258 southerly - approximately 0.15 mile (Designated S-382); and an additional drive at school from Road S-1258 just southeast of Road S-382 southwesterly - approximately 0.02 mile (Designated S-381) -
Total Mileage approximately 0.27 miles
Added to System 6/16/55
- 139 ✓ Section of road at Switzer from U. S. Route 221 northwesterly to Road S-197 - approximately 0.56 mile (Designated S-199); also drive to Switzer School from Road S-199 just southeast of Road S-197 - approximately 0.08 mile (Designated S-205); and drive to Switzer Church from Road S-199 northeasterly just northwest of U. S. Route 221 - approximately 0.07 mile (Designated S-207) -
Total Mileage approximately 0.71 mile
Added to System 7/21/49
- 322 ✓ Bald Rock Road at Camp Croft State Park from Road S-321 just east of S. C. Route 56 southeasterly - approximately 3.2 miles from Road S-394 approximately 1.13 miles south of Road S-825 northerly - approximately 0.08 mile (Designated S-322); and section of road S-322 northerly - approximately 0.23 mile (Designated S-319) -
Total Mileage approximately 3.51 miles
Added to System 6/24/54
Revised 7/20/67
- 182 ✓ Drives at Campobello Methodist Church from Road S-20 approximately 0.02 mile east of Road S-701 northerly - approximately 0.02 mile (Designated S-182); also section of road from Road S-20 approximately 0.04 mile east of Road S-701 northerly - approximately 0.02 mile (Designated S-172)
Total Mileage approximately 0.04 mile
Added to System 9/15/49

State Highway System Description Corrected, continued

Addition
Number

Saluda County, continued

799 Drives at the Campobello-Gramling Elementary School adjacent to the Town of Campobello from Road S-763 westerly to Road S-888 - approximately 0.11 mile (Designated S-761); also section of road from Road S-763 to Road S-763 - approximately 0.14 mile (Designated S-759) -
Total Mileage approximately 0.25 mile
Added to System 5/15/69
Note: These revisions are recommended to give the various drives a separate Secondary Number for the Road Inventory Computer System.

Sumter County

1383 Bronco Road, Shamrock Road, and Dowry Road from Road S-539 southerly to a county road - approximately 2.01 miles
Designated S-1383
Added to System 7/16/87
Note: This revision is recommended to change the mileage from 2.94 miles to 2.01 miles as constructed by File 43.67.

York County

269 Joe Lewis Street in Fort Mill from Road S-282 (Berry Street) to S.C. Route 160 - approximately 0.32 mile (Designated S-249); also Smith Street from Road S-36 (Doby Bridge Road) southerly and easterly - approximately 0.11 mile (Designated S-269) -
Total Mileage of Project approximately 0.43 mile
Added to System 5/21/53
Note: This revision is recommended to change the Secondary Number on a section of this road from Road S-169 to S-249 since it does not connect to Road S-269. This change is for the Road Inventory Computer System.

SECTION 22: Pursuant to Code Section 57-5-80, the Commission unanimously passed a motion removing the following described road sections from the State Highway System:

State Highway System Road Sections Removed, continued

Addition
Number

Berkeley County

87 ✓ A spur road in Moncks Corner consisting of Jail Street from California Street northerly to the county jail approximately 0.06 mile
Designated S-71

Added to System 12/16/48

Note: This removal is recommended at the request of the Town of Monks Corner.

111 ✓ S-71 A belt line road in Monks Corner consisting of Jail Street from the county jail to Broughton Street -

approximately 0.1 mile

Added to System 6/16/49

Note: This removal is recommended at the request of the Town of Monks Corner.

946 ✓ Trinity Place at College Park Subdivision near Ladson from Cornell Drive northeasterly -

approximately 0.03 mile

Designated S-946

Added to System 5/20/76

Note: This road is recommended since it is already

covered by Addition 1032, Road S-946.

1250 ✓ S-1250 A frontage road south of I-26 from S.C. Route 27 (Milepost 187) northwesterly -

approximately 0.6 mile

Note: This removal is recommended to eliminate the section of road in Berkeley County which is being transferred to Dorchester County.

Chester County

Portion of 151 ✓ Section of road from Road S-20-69 northerly to Chester-Fairfield County Line -

approximately 0.03 mile

Designated S-151

Added to System 1/18/51

Note: This removal is recommended to eliminate the section of road in Chester County which is being transferred to Fairfield County.

804 ✓ Section of county road beginning at Road S-268 in Fairfield County thence northwesterly to Road S-387 in Chester

State Highway System Road Sections Removed, continued

Addition
Number

Chester County, continued

804

County -

approximately 0.25 mile

Designated S-804

Added to System 1/15/81

Note: This removal is recommended to eliminate the section of road in Chester County which is being transferred to Fairfield County.

Portion of
805

Section of Road S-804 northerly to the
Fairfield-Chester County Line -
approximately 0.03

Designated S-805

Added to System 1/15/81

Note: This removal is recommended to eliminate the section of road in Chester County which is being transferred to Fairfield County.

Colleton County

861

Dirt road near the Town of Ritter extending
from S. C. Route 303 easterly -
approximately 0.6 mile

Designated S-861

Added to System 5/19/88

Note: This removal is recommended at the request of the District Highway Commissioner due to right-of-way difficulties.

Dorchester County

Portion of
137

Section of road from Road S-137 at the
Charleston County Line easterly to S. C.
Route 165 -

approximately 6.03 miles

Designated S-317

Added to System 8/18/49

204

Section of road from the southeastern terminus
of Road S-10-712 southeasterly along the
Charleston-Dorchester County Line to
Sauldam Church -

approximately 1.3 miles

Designated S-317

Added to System 12/15/55

State Highway System Road Section Removed, continued

Addition
Number

Dorchester County, continued

238

Section of road from the southeastern terminus of Road S-204 southeasterly - 2.0 miles
Designated S-317
Added to System 9/19/57

296

Section of road from the southeastern terminus of Road S-204 (Addition 238) southeasterly along the Charleston-Dorchester County Line to beginning of Charleston County Road S-10-966 - approximately 1.0 mile
Designated S-317
Added to System 9/17/59

Note: These removals are recommended to eliminate the sections of road in Dorchester County which were designated as Road S-18-317 and are being transferred to Charleston County.

Fairfield County

374

Section of road from Route 34 via the New Chrysler Air Temp Plant to U. S. Route 321 - approximately 0.4 mile
Designated S-374
Added to System 9/21/72

Note: This removal is recommended since this area is used as a private parking lot.

Pickens County

Portion
of 44

Section of road from the Pickens-Anderson County Line southerly to S. C. Route 88 - approximately 0.17 mile
Designated S-44
Added to System 6/28/45

Note: This removal is recommended to eliminate the section of road in Pickens County which was designated as a portion of Road S-39-44 and is being transferred to Anderson County.

Spartanburg County

144

A belt line road in Woodruff from U. S. Route 221 via A. R. P. Church to U. S. Route 221 -

State Highway System Road Sections Removed, continued

Addition
Number

Spartanburg County, continued

144

approximately 0.03 mile

Designated S-144

Added to System 7/21/49

Note: This removal is recommended since the road does not exist per field inventory by Planning.

Union County

281

Section of road from Road S-178 at or near its western terminus -

approximately 0.15 mile

Designated S-281

Added to System 3/18/65

Note: This removal is recommended at the request of the Delegation.

SECTION 23: The Commission unanimously passed a motion correcting the description removing a road from the State Highway System, as follows:

Addition
Number

Barnwell County

498

Drive at Calvary Church from Route 3 in Barnwell -

approximately 0.22 mile

Designated S-498

Added to System 2/20/64

Note: This road is being removed at the request of the Delegation and District Highway Commissioner.

SECTION 24: The Commission unanimously passed a motion transferring the description between counties of the State Highway Secondary System additions as follows:

Addition
Number

Anderson County

1150

Section of road (old S-39-44) from S. C. Route 88 near the Pickens County Line northerly to the Pickens County Line -

approximately 0.17 mile

Designated S-1150

State Highway Secondary System Transfer, continued

Addition
Number

Anderson County, continued

Note: The above transfer between counties is recommended to provide an addition for the section of Road S-39-44 which is located in Anderson County. This transfer in an administrative action to remove the mileage from Pickens County and add it to the Anderson County mileage. The Department will continue to maintain the above section.

Charleston County

2514

Section of road (old S-18-317) from Road S-38 easterly to S. C. Route 165 and from a point approximately 0.88 mile east of Road S-1769 easterly to Road S-1447 - approximately 10.25 miles
Designated S-317

Note: The above transfer between counties is recommended to provide an addition for the section of Road S-18-317 which is located in Charleston County. This transfer is an administrative action to remove the mileage from Dorchester County and add it to the Charleston County mileage. The Department will continue to maintain the above section.

Dorchester County

857

A frontage road south of I-26 from S. C. Route 27 (Milepost 187) northwesterly - approximately 0.6 mile
Designated S-857

Note: The above transfer between counties is recommended to provide and addition for the section of Road S-8-1250 which is located in Dorchester County. This transfer is an administrative action to remove the mileage from Berkeley County and add it to the Dorchester County mileage. The Department will continue to maintain the above section.

State Highway Secondary System Transfer, continued

Addition
Number

Fairfield County

- 499 ✓ Section of road (old S-12-804) from Road S-268 northwesterly to Road S-387 - approximately 0.26 mile Designated S-249
- 500 ✓ Section of road (old S-12-805) from Road S-249 northerly to Chester County Line - approximately 0.03 mile Designated S-250
- 501 ✓ Section of road (old S-12-151) at Blackstock from Road S-69 northerly to the Chester County Line at Road S-12-151 - approximately 0.03 mile Designated S-501

Note: The above transfers between counties is recommended to provide an addition for sections of Road S-12-804, S-12-805, and S-12-151 - which are located in Fairfield County. This transfer is an administrative action to remove the mileage from Chester County and add it to the Fairfield County mileage. The Department will continue to maintain these above sections of road.

SECTION 25: Pursuant to Code Section 57-5-90, The Commission unanimously passed a motion adding the following belt lines to the State Highway System:

Addition
Number

Kershaw County

- 1015 ✓ Pine Valley Drive in Pine Valley Subdivision extending from Road S-48 near Elgin to deadend - approximately 0.5 mile To be designated S-1015

Spartanburg County

- 1053 ✓ Section of road (old location of U. S. Route 221) from U. S. Route 221 northerly to Road S-1007 - approximately 0.14 mile To be designated S-1053

State Highway System Belt Line, continued

Addition
Number

Spartanburg County, continued

Note: This belt line is recommended to add the old location of U. S. Route 221 to the State Highway Secondary System due to construction by File 42.860.

1054

A frontage road north of I-85 from U.S. Route 221 (Milepost 78) northeasterly to Road S-784 - approximately 1.15 miles

To be designated S-784

Note: This belt line is recommended since this road was omitted in the original road inventory.

York County

1704

Section of road near Carowinds from P-4601 southerly and easterly - approximately 0.15 mile

To be designated S-1704

Note: This belt line is recommended since the above road has been constructed by File 46.841 without first having been added to the State Highway Secondary System.

1705

Section of road (old location of Road S-56) from Road S-56 northerly to S. C. Route 161 - approximately 0.26 mile

To be designated S-1705

Note: This belt line is recommended due to the relocation of Road S-56 with the construction of S. C. Route 901 by File 46.595.1.

SECTION 26: Pursuant to Code Section 57-5-70, the Commission unanimously passed a motion adding the following roads to the State Highway System, maintenance jurisdiction by the Department of such roads to become effective when construction to State Highway standards shall have started:

Addition
Number

Allendale County

551

Section of county road extending from the current end of Road S-509 northwesterly to

State Highway Systems Additions, continued

Addition
Number

Allendale County, continued

- 551 ✓ 4 the intersection of Road S-240 -
approximately 0.56 mile
To be designated S-509
- 552 ✓ 4 Section of dirt street in the Town of
Allendale extending from the end of existing
pavement of Road S-141 (Mill Street)
westerly - approximately 0.12 mile
To be designated S-141
- 553 ✓ 4 Section of dirt street in the Town of
Allendale extending from James Street
northerly and westerly to Road S-70 -
approximately 0.32 mile
To be designated S-70
- 554 ✓ 4 Section of dirt street in the Town of
Allendale extending from the current end
of Road S-228 (Cohen Street) easterly to
Road S-601 (Hayes Street) -
approximately 0.15 mile
To be designated S-228

Calhoun County

- 469 ✓ 4 Connector road between Roads S-340 and S-341
in the Town of Cameron -
approximately 0.2 mile
To be designated S-469
- 470 ✓ 4 Extension of Road S-341 in the Town of Cameron
from current end southwesterly -
approximately 0.1 mile
To be designated S-341

Georgetown County

- 1035 ✓ 4 River Road Extension from current end of
pavement to Heritage Road -
approximately 0.65 mile
To be designated S-255
- 1036 ✓ 4 Joe Bryant Road extending from Road S-24
northwesterly to U. S. Route 17-A -
approximately 0.45 mile
To be designated S-1036

State Highway Systems Additions, continued

Addition
Number

Georgetown County, continued

1037 ✓ X
Spur road extending from Joe Bryant Road
(Road S-1036) northerly and easterly -
approximately 0.2 mile
To be designated S-1037

1038 ✓ X
Earl Drayton Road Extending from Road S-31
northerly - approximately 0.5 mile
To be designated S-1038

Lexington County

1890 ✓ X
Dixon Road extending from Pine Plain Road
easterly to Road S-9-86 at Calhoun/Lexington
County Line -
approximately 0.52 mile
To be designated S-1890

Sumter County

1439 ✓ X
Alston Road extending from Road S-807
(Scales Road) southerly and westerly to
Road S-346 (Claremont Road) -
approximately 1.05 miles
To be designated S-1439

1440 ✓ X
Anburn Drive extending from Road S-1070
(Longleaf Drive) southerly and easterly to
Road S-528 (Kolb Road) -
approximately 0.43 mile
To be designated S-1440

1441 ✓ X
Hugh Ryan Road extending from Road S-223
(Catchall Road) northerly and easterly -
approximately 0.43 mile
To be designated S-1441

1442 ✓ X
McElveen Drive in Steeplechase Subdivision
extending from Road S-537 (Seymore Road)
southerly to Road S-1247 (Long Branch
Drive) - approximately 0.55 mile
To be designated S-1442

1443 ✓ X
Winkles Road extending from Road S-81
(Brewington Road) southerly to
intersection of unnamed county dirt
road -
approximately 0.4 mile

SECTION 27: The Commission unanimously passed a motion amending the State Economic Development Construction Program, as follows:

Item No.

Dorchester County

Addition

105114	Exxon Chemical Company - Access roadway from current facility to proposed recycling plant - 0.30 mile (Constr)	\$ 92 000 00
--------	--	--------------

Greenwood County

Revision

105077	Kaiser Aluminun - Grade, drain, wide & resurfacing on West Alexander Rd - 0.16 miles. (Constr) (Desc the same - Amt increased fr \$75,000)	\$ 95 000 00
--------	--	--------------

Addition

105115	US 25 - Grade, drainage & pave accel/ decel lanes at existing crossover to provide primary entrance to future company - 0.20 mile. (Constr)	\$160 000 00
--------	---	--------------

SECTION 28: The Commission unanimously passed a motion amending the Hazard Elimination Construction Program, as follows:

Charleston County

Addition

91317	Rd. S-2028- Widen 3 lanes from Rd. S-75 to SC Rt. 642 - 2.15 miles. (PE, Constr)	\$335 000 00
-------	--	--------------

Darlington County

Addition

91318	Rd S-14 - Improve alignment from RR crossing to 3/4 mile south of RR crossing 0.75 mile. (PE, R/W, Constr)	\$135 000 00
-------	--	--------------

Hazard Elimination Construction, continued

Item No.

Florence County

Additions

91319	Rd S-342 - Improve alignment from 0.3 mile north of Hickory Grove to 0.3 mile south of Hickory Grove - 0.60 mile. (PE, R/W, Constr)	\$200 000 00
91320	Rd S-29 - Widen 3 lane from SC Rt. 51 to 1000' southwest of Rd. S-1320 - 1.70 miles. (PE, R/W, Constr)	\$450 000 00

Lee County

Addition

91321	SC 34 - Improve alignment and guardrail from 0.3 mile east and west of creek - 0.60 mile. (PE, R/W, Constr)	\$160 000 00
-------	---	--------------

Marion County

Addition

91322	Road S-22 - Improve alignment and intersection from 1500' north of Rd. S-539 to 1500' southeast of Rd. S-539 - 0.75 mile. (PE, R/W, Constr)	\$240 000 00
-------	---	--------------

SECTION 29: The Commission unanimously passed a motion amending the Rail Highway Crossing Construction Program, as follows:

Item No.

Statewide

Addition

56880	Warning devices on various statewide projects on/off the FA System for Fiscal Year 1992. (PE)	\$ 40 000 00
-------	---	--------------

SECTION 30: The Commission unanimously passed a motion amending the Federal Aid Bridge Replacement Construction Program as follows:

Federal Aid Bridge Replacement, continued

Item No.

Abbeville County

Addition

95,740	Statewide bridge inspection on various bridges. (PE)	\$ 11 960 00
--------	--	--------------

Aiken County

Addition

95,741	Statewide bridge inspection on various bridges. (PE)	\$ 14 199 00
--------	--	--------------

Allendale County

Addition

95,742	Statewide bridge inspection on various bridges. (PE)	\$ 5 319 00
--------	--	-------------

Anderson County

Addition

95,743	Statewide bridge inspection on various bridges. (PE)	\$ 16 382 00
--------	--	--------------

Bamberg County

Addition

95,744	Statewide bridge inspection on various bridges. (PE)	\$ 5 870 00
--------	--	-------------

Barnwell County

Addition

95,745	Statewide bridge inspection on various bridges. (PE)	\$ 5 319 00
--------	--	-------------

Beaufort County

Addition

95,746	Statewide bridge inspection on various bridges. (PE)	\$ 5 866 00
--------	--	-------------

Federal Aid Bridge Replacement, continued

Item No.

Berkeley County

Addition

95,747	Statewide bridge inspection on various bridges. (PE)	\$ 14 891 00
--------	--	--------------

Calhoun County

Addition

95,748	Statewide bridge inspection on various bridges. (PE)	\$ 3 760 00
--------	--	-------------

Charleston County

Addition

95,749	Statewide bridge inspection on various bridges. (PE)	\$ 21 358 00
--------	--	--------------

Cherokee County

Addition

95,750	Statewide bridge inspection on various bridges. (PE)	\$ 19 677 00
--------	--	--------------

Chester County

Addition

95,751	Statewide bridge inspection on various bridges. (PE)	\$ 19 958 00
--------	--	--------------

Chesterfield County

Addition

95,752	Statewide bridge inspection on various bridges. (PE)	\$ 21 364 00
--------	--	--------------

Clarendon County

Addition

95,753	Statewide bridge inspection on various bridges. (PE)	\$ 11 281 00
--------	--	--------------

Federal Aid Bridge Replacement, continued

Item No.

Colleton County, continued

Addition

95,754	Statewide bridge inspection on various bridges. (PE)	\$ 20 005 00
--------	--	--------------

Darlington County

Addition

95,755	Statewide bridge inspection on various bridges. (PE)	\$ 29 909 00
--------	--	--------------

Dillon County

Addition

95,756	Statewide bridge inspection on various bridges. (PE)	\$ 20 452 00
--------	--	--------------

Dorchester County

Addition

95,757	Statewide bridge inspection on various bridges. (PE)	\$ 21 057 00
--------	--	--------------

Edgefield County

Addition

95,758	Statewide bridge inspection on various bridges. (PE)	\$ 7 824 00
--------	--	-------------

Fairfield County

Addition

95,759	Statewide bridge inspection on various bridges. (PE)	\$ 13 634 00
--------	--	--------------

Florence County

Addition

95,760	Statewide bridge inspection on various bridges. (PE)	\$ 49 702 00
--------	--	--------------

Federal Aid Bridge Replacement, continued

Item No.

Georgetown County

Addition

95,761	Statewide bridge inspection on various bridges. (PE)	\$ 16 934 00
--------	--	--------------

Greenville County

95,762	Statewide bride inspection on various bridges. (PE)	\$ 17 279 00
--------	---	--------------

Greenwood County

Addition

95,763	Statewide bridge inspection on various bridges. (PE)	\$ 11 960 00
--------	--	--------------

Hampton County

Addition

95,764	Statewide bridge inspection on various bridges. (PE)	\$ 8 713 00
--------	--	-------------

Horry County

Addition

95,765	Statewide bridge inspection on various bridges. (PE)	\$ 52 121 00
--------	--	--------------

Jasper County

Addition

95,766	Statewide bridge inspection on various bridges. (PE)	\$ 13 838 00
--------	--	--------------

Kershaw County

Addition

95,767	Statewide bridge inspection on various bridges. (PE)	\$ 15 391 00
--------	--	--------------

Federal Aid Bridge Replacement, continued

Item No.

Lancaster County

Addition

95,768	Statewide bridge inspection on various bridges. (PE)	\$ 20 661 00
--------	--	--------------

Laurens County

Addition

95,769	Statewide bridge inspection on various bridges. (PE)	\$ 18 890 00
--------	--	--------------

Lee County

Addition

95,770	Statewide bridge inspection on various bridges. (PE)	\$ 8 021 00
--------	--	-------------

Lexington County

Addition

95,771	Statewide bridge inspection on various bridges. (PE)	\$ 17 233 00
--------	--	--------------

McCormick County

Addition

95,772	Statewide bridge inspection on various bridges. (PE)	\$ 5 365 00
--------	--	-------------

Marion County

Addition

95,773	Statewide bridge inspection on various bridges. (PE)	\$ 20 013 00
--------	--	--------------

Marlboro County

Addition

95,774	Statewide bridge inspection on various bridges. (PE)	\$ 16 934 00
--------	--	--------------

Federal Aid Replacement, continued

Item No.

Newberry County

Addition

95,775	Statewide bridge inspection on various bridges. (PE)	\$ 14 308 00
--------	--	--------------

Oconee County

Addition

95,776	Statewide bride inspection on various bridges. (PE)	\$ 10 742 00
--------	---	--------------

Orangeburg County

Addition

95,777	Statewide bridge inspection on various bridges. (PE)	\$ 19 076 00
--------	--	--------------

Pickens County

Addition

95,778	Statewide bridge inspection on various bridges. (PE)	\$ 11 146 00
--------	--	--------------

Richland County

Addition

95,779	Statewide bridge inspection on various bridges. (PE)	\$ 24 279 00
--------	--	--------------

Saluda County

Addition

95,780	Statewide bridge inspection on various bridges. (PE)	\$ 9 725 00
--------	--	-------------

Spartanburg County

Addition

95,781	Statewide bridge inspection on various bridges. (PE)	\$ 22 441 00
--------	--	--------------

Federal Aid Bridge Replacement, continued

Item No.

Sumter County

Addition

95,782	Statewide bridge inspection on various bridges. (PE)	\$ 14 740 00
--------	--	--------------

Union County

Addition

95,783	Statewide bridge inspection on various bridges. (PE)	\$ 12 088 00
--------	--	--------------

Williamsburg County

Addition

95,784	Statewide bridge inspection on various bridges. (PE)	\$ 34 747 00
--------	--	--------------

York County

Addition

95,785	Statewide bridge inspection on various bridges. (PE)	\$ 30 500 00
--------	--	--------------

Central Office

Addition

95,786	Statewide bridge inspection on various bridges. (PE)	\$265 888 00
--------	--	--------------

SECTION 31: The Commission unanimously passed a motion amending the Federal Aid Bridge Replacement (Off System) Construction Program, as follows:

Abbeville County

Addition

95,787	Statewide bridge inspection on various bridges. (PE)	\$ 2 347 00
--------	--	-------------

FA Bridge Replacement (Off-System) Program, continued

Item No.

Aiken County

Addition

95,788	Statewide bridge inspection on various bridges. (PE)	\$ 325 00
--------	---	-----------

Allendale County

Addition

95,789	Statewide bridge inspection on various bridges. (PE)	\$ 92 00
--------	---	----------

Anderson County

Addition

95,790	Statewide bridge inspection on various bridges. (PE)	\$ 10 173 00
--------	---	--------------

Barnwell County

Addition

95,791	Statewide bridge inspection on various bridges. (PE)	\$ 92 00
--------	---	----------

Beaufort County

Addition

95,792	Statewide bridge inspection on various bridges. (PE)	\$ 301 00
--------	---	-----------

Charleston County

Addition

95,793	Statewide bridge inspection on various bridges. (PE)	\$ 3 610 00
--------	---	-------------

Cherokee County

Addition

95,794	Statewide bridge inspection on various bridges. (PE)	\$ 3 373 00
--------	---	-------------

FA Bridge Replacement (Off-System) Program, continued

Item No.

Chester County

Addition

95,795	Statewide bridge inspection on various bridges. (PE)	\$ 2 249 00
--------	--	-------------

Chesterfield County

Addition

95,796	Statewide bridge inspection on various bridges. (PE)	\$ 1 546 00
--------	--	-------------

Colleton County

Addition

95,797	Statewide bridge inspection on various bridges. (PE)	\$ 1 203 00
--------	--	-------------

Darlington County

Addition

95,798	Statewide bridge inspection on various bridges. (PE)	\$ 660 00
--------	--	-----------

Dillon County

Addition

95,799	Statewide bridge inspection on various bridges. (PE)	\$ 440 00
--------	--	-----------

Dorchester County

Addition

95,800	Statewide bridge inspection on various bridges. (PE)	\$ 451 00
--------	--	-----------

Edgefield County

Addition

95,801	Statewide bridge inspection on various bridges. (PE)	\$ 2 235 00
--------	--	-------------

FA Bridge Replacement (Off-System) Program, continued

Item No.

Fairfield County

Addition

95,802	Statewide bridge inspection on various bridges. (PE)	\$ 1 124 00
--------	---	-------------

Florence County

Addition

95,803	Statewide bridge inspection on various bridges. (PE)	\$ 1 759 00
--------	---	-------------

Georgetown County

Addition

95,804	Statewide bridge inspection on various bridges. (PE)	\$ 660 00
--------	---	-----------

Greenville County

Addition

95,805	Statewide bridge inspection on various bridges. (PE)	\$ 9 201 00
--------	---	-------------

Greenwood County

Addition

95,806	Statewide bridge inspection on various bridges. (PE)	\$ 1 677 00
--------	---	-------------

Hampton County

Addition

95,807	Statewide bridge inspection on various bridges. (PE)	\$ 275 00
--------	---	-----------

Horry County

Addition

95,808	Statewide bridge inspection on various bridges. (PE)	\$ 9 676 00
--------	---	-------------

FA Bridge Replacement (Off-System) Program, continued

Item No.

Kershaw County

Addition

95,809	Statewide bridge inspection on various bridges. (PE)	\$ 867 00
--------	--	-----------

Lancaster County

Addition

95,810	Statewide bridge inspection on various bridges. (PE)	\$ 562 00
--------	--	-----------

Laurens County

Addition

95,811	Statewide bridge inspection on various bridges. (PE)	\$ 4 471 00
--------	--	-------------

Lexington County

Addition

95,812	Statewide bridge inspection on various bridges. (PE)	\$ 1 409 00
--------	--	-------------

McCormick County

Addition

95,813	Statewide bridge inspection on various bridges. (PE)	\$ 112 00
--------	--	-----------

Marion County

Addition

95,814	Statewide bridge inspection on various bridges. (PE)	\$ 2 859 00
--------	--	-------------

Marlboro County

Addition

95,815	Statewide bridge inspection on various bridges. (PE)	\$ 440 00
--------	--	-----------

FA Bridge Replacement (Off-System) Program, continued

Item No.

Newberry County

Addition

95,816	Statewide bridge inspection on various bridges. (PE)	\$ 4 136 00
--------	--	-------------

Oconee County

Addition

95,817	Statewide bridge inspection on various bridges. (PE)	\$ 2 020 00
--------	--	-------------

Orangeburg County

Addition

95,818	Statewide bridge inspection on various bridges. (PE)	\$ 733 00
--------	--	-----------

Pickens County

Addition

95,819	Statewide bridge inspection on various bridges. (PE)	\$ 2 917 00
--------	--	-------------

Richland County

Addition

95,820	Statewide bridge inspection on various bridges. (PE)	\$ 976 00
--------	--	-----------

Saluda County

Addition

95,821	Statewide bridge inspection on various bridges. (PE)	\$ 1 341 00
--------	--	-------------

Spartanburg County

Addition

95,822	Statewide bridge inspection on various bridges. (PE)	\$ 12 641 00
--------	--	--------------

FA Bridge Replacement (Off-System) Program, continued

Item No.

Sumter County

Addition

95,823	Statewide bridge inspection on various bridges. (PE)	\$ 217 00
--------	--	-----------

Union County

Addition

95,824	Statewide bridge inspection on various bridges. (PE)	\$ 2 530 00
--------	--	-------------

Williamsburg County

Addition

95,825	Statewide bridge inspection on various bridges. (PE)	\$ 3 299 00
--------	--	-------------

York County

Addition

95,826	Statewide bridge inspection on various bridges. (PE)	\$ 2 952 00
--------	--	-------------

SECTION 32: The Commission unanimously passed a motion amending the Federal Aid Interstate (Resurfacing-Restoration-Rehabilitaion-Reconstruction) Construction Program, as follows:

Cherokee County

Item No.

Addition

80,349	I-85 - Feasibility Study for Wastewater treatment for the Rest Area building southwest of Gaffney. (PE)	\$ 30 000 00
--------	---	--------------

Chester County

Addition

80,350	I-77 - Reserves from SC 97 to the Fairfield Co. Line - 5.0 miles. (PE Constr)	\$2 141 000 00
--------	---	----------------

Federal Aid Interstate Program, continued

Item No.

Darlington County

Addition

80,351	I-20 - Resurface from Lee Co Line to S-13 - 9.0 miles. (PE, Constr)	\$4 487 000 00
--------	--	----------------

Dorchester County

Deletion

80,347	I-26 - Resigning as parking areas east bound & west bound east of US 17 (Exit 172) (PE, Constr)	\$ 43 000 00
--------	---	--------------

Fairfield County

Addition

80,352	I-77 Resurface from the Chester Co Line to SC 200 - 3.0 miles (PE, Constr)	\$1 285 000 00
--------	--	----------------

Lee County

Addition

80,353	I-20 - Resurface from Lynches River to the Darlington Co. Line - 4.5 miles (PE, Constr)	\$2 103 000 00
--------	---	----------------

Newberry County

Revision

80,311	I-26 - Resigning east bound and west bound west & east of SC 202 (Exit 85) (PE, Constr) (Descr revised - Amt increased from \$43,000)	\$ 49 000 00
--------	--	--------------

Spartanburg County

Deletions

80,314	I-26 EB & WB - Install fencing west of SC 292 (Exit 10) (PE, Constr)	\$ 34 500 00
80,312	I-26 -Resigning as parking areas east bound & west bound west of SC 292 (Exit) (PE Constr)	\$ 43 000 00

SECTION 33: The Commission unanimously passed a motion amending the Federal Aid Demonstration Construction Program, as follows:

Item No.

Horry County

Addition

53 Conway Bypass - Multilane and Freeway
from US 501 to US 17 - 30.50 miles.
(PE) (NOTE: SHIMS matching funds
for this project) \$5 598 563 00

SECTION 34: The Commission unanimously passed a motion amending the Federal Aid Secondary Special Projects (Statewide) Construction Program, as follows:

Item No.

Greenwood County

Addition

34,121 Rd. S-58 (Calhoun Rd.) - Multilane
from near Rd. S-647 (Locksley Dr)
to SC Rt. 72 - 2.80 miles. (PE,
R/W, Constr) \$3 530 000 00

SECTION 35: The Commission unanimously passed a motion amending the Federal Aid Urban Construction Program, as follows:

Item No.

Horry County

Revision

33,948 S-196 (Oak St.) - Widen to 3 lanes from
Rd. S-241 (21st Ave) to 37th Ave in
Myrtle Beach - 0.97 mile (Desc revised
- Amt increased from \$420,000) (PE,
R/W, Constr) \$1 344 400 00

SECTION 36: The Commission unanimously passed a motion amending the State Strategic Highway Plan for Improving Mobility and Safety (SHIMS) Construction Program, as follows:

Item No.

Horry County

Addition

100,417 Conway Bypass - Multilane and Freeway from
US 501 to US 17 - 30.50 miles.
(PE) (NOTE: SHIMS matching funds for the
Demonstration Project Funds) \$1 399 641 00

SECTION 37: The Commission unanimously passed a motion amending the State Secondary "C" Construction Program, as follows:

Item No.

Abbeville County

Revision

201410

Resurfacing of state maintained roads to be designated by the Delegation to include S. C. Route 185 from the town limits of Due West north of S. C. Route 184 northerly for 2.75 miles - \$ 100 680 00
Description revised - amount unchanged

Allendale County

Additions

201508

Road S-509 (Addition 551) - Section of county road extending from the current end of Road S-509 northwesterly to the intersection of Road S-240 - \$ 112 000 00

201509

Road S-141 (Addition 552) - Section of dirt street in the Town of Allendale extending from the end of existing pavement on Road S-141 (Mill Street) westerly - 0.12 mile \$ 24 000 00

201510

Road S-70 (Addition 553) - Section of dirt street in the Town of Allendale extending from James Street northerly and westerly to to Road S-70 - 0.32 mile \$ 64 000 00

201511

Road S-228 (Addition 554) - Section of dirt street in the Town of Allendale extending from the current end of Road S-228 (Cohen Street) easterly to Road S -601 (Hayes Street) - 0.15 mile \$ 30 000 00

201512

Local Paving Program - Paving and/or improving six (6) streets in the Town of Allendale being Wilson Street, Nix Lane, Esther Street, Esther Street Extension, Railroad Avenue, and Myers Lane - \$ 88 500 00

Note: The Department to provide engineering assistance on this project. Work to be accomplished by Allendale County.

State Secondary "C" Construction Program, continued

Item No.

Chester County

Addition

201517	Road S-423 - Resurfacing of Magnolia Street in the Town of Great Falls - 0.05 mile	\$ 1 400 00
--------	--	-------------

Colleton County

Deletion

29703	Road S-861 (Addition 861) -Dirt road near the Town of Ritter extending from S. C. Route 303 easterly - 0.6 mile Project abandoned - amount reduced to actual cost of engineering only	
-------	--	--

Dorchester County

Addition

201529	Local Paving Program - Paving and/or improving parking areas in the Town of Summerville - Note: This work is to be accomplished by Dorchester County.	\$ 25 000 00
--------	--	--------------

Edgefield County

Revision

201432	Resurfacing of State maintained roads to be designated by the Delegation to include U. S. Route 378 from the McCormick County Line (Mile Post No. 0.00) easterly to Mile Post No. 2.46 for approximately 2.46 miles; also along S. C. Route 67 from U. S. Route 378 (Mile Post No. 0.00) northerly for 1.16 miles to the McCormick County Line (Mile Post No. 1.16) - Description Revised - amount unchanged	\$147 420 00
--------	---	--------------

State Secondary "C" Construction Program, continued

Item No.

Florence County

Revision

201434 Resurfacing of State maintained roads to
be designated by the Delegation to
include Roads S-121 and S-442 near
Wellman Industries for 1.5 miles - \$342 000 00
Description revised - amount unchanged

Deletion

200626 Road S-1762 (Addition 1762) - Hickory Grove
Circle and Spur extending from Douglas
Street (Road S-342) northeasterly forming
a loop back to tie in (placed in System
for resurfacing) - 1.27 miles
Project abandoned - amount reduced to
actual cost of engineering only -
transferred to Local Paving Program

Addition

201530 Local Paving Program - Paving and/or
improving Hickory Grove Circle by
Florence County - 1.27 miles \$ 51 000 00
Note: This work is to be accomplished by
Florence County.

Georgetown County

Additions

201531 Road S-255 (Addition 1035) - River Road
Extension from current end of pavement
of Heritage Road - 0.65 mile \$130 000 00

201532 Road S-1036 (Addition 1036) - Joe Bryant
Road extending from Road S-24
northwesterly to U. S. Route 17-A-
0.45 mile \$ 72 000 00

201533 Road S-1037 (Addition 1037) - Spur road
extending from Joe Bryant Road (Road
S-1036) northerly and easterly -
0.2 mile \$ 32 000 00

201534 Road S-1038 (Addition 1038) - Earl Drayton
Road extending from Road S-31 northerly -
0.5 mile \$ 90 000 00

State Secondary "C" Construction Program, continued

Item No.

Greenwood County

Revision

201436	Resurfacing of State maintained roads to be designated by the Delegation to include S. C. Route 246, S. C. Route 248, and Road S-39 -	\$136 240 00
	Description revised - amount unchanged	

Kershaw County

Addition

201535	Construction of sidewalks along U. S. Route 1 (King Street) from Post Office to existing sidewalk -	
	0.2 mile	\$ 18 000 00

Laurens County

Revisions

29763	Road S-137 - Construction of sidewalks along both sides of Road S-137 extending from Road S-126 (Pickens Street) to Road S-765 (Martin Drive) - 0.27 mile	\$ 95 000 00
	Description revised - amount decreased from \$305,000 to \$95,000	

201442	Resurfacing of State maintained roads to be designated by the Delegation to include Route 14, Route 221, Route 308, Route 101, and the road at Vulcan Materials Plant -	\$250 030 00
--------	---	--------------

Additions

201536	Road S-6 - Construction of turn lanes along Road S-6 at Camack School -	
	0.15 mile	\$ 30 000 00

Note: This construction may conflict with proposed construction on U. S. Route 25.

201518	Road S-183 (Spring Street) - Reconstruction of Road S-183 to include sidewalks on the north side extending from S. C. Route 14 to Road S-186 -	
	0.55 mile	\$248 000 00

State Secondary "C" Construction Program, continued

Item No.

Laurens County, continued

Additions

201519	Road S-165 (Sullivan Street) - Reconstruction of Road S-165 including sidewalks along the northwest side from Road S-60 (East Farley Drive) to Road S-166 (Cains Street) 0.16 mile	\$ 82 000 00
--------	---	--------------

Lexington County

Revisions

201456	Road S-1886 (Addition 1886) - Paps Drive from S. C. Route 6 to Road S-70 (Two Notch Road) - 0.39 mile Description revised - amount unchanged	\$ 66 000 00
201457	Road S-416 (Addition 1887) - Congaree Drive extending from current end of pavement on Congaree Drive to Road S-1270 (Dogwood Road) - 0.26 mile Description revised - amount unchanged	\$ 51 000 00
201458	Road S-1888 (Addition 1888) - A. C. Bouknight Road from Road S-34 (Pond Branch Road) northerly - 0.56 mile Description revised - amount unchanged	\$ 92 000 00
201447	Road S-48 - Widening of Road S-48 at Elliott Road near Chapin High School in order to accommodate traffic light - 0.2 mile	\$ 29 000 00
201452	Road S-1872 (Addition 1882) - Bushberry Road from end of proposed pavement on Road S-1872 easterly - 0.35 mile Description revised - amount unchanged	\$ 52 000 00
201453	Road S-1883 (Addition 1883) - Stump Road from S. C. Route 6 (South Lake Drive) westerly to Sease Hill Road - 0.22 mile Description revised - amount unchanged	\$ 50 000 00

State Secondary "C" Construction Program, continued

Item No.

Lexington County, continued

Addition

201537	Road S-1890 (Addition 1890) - Dixon Road extending from Pine Plain Road easterly to Road S-9-86 at Calhoun/Lexington County Line - 0.52 mile	\$ 83 000 00
--------	---	--------------

McCormick County

Revisions

200604	Road S-432 (Addition 435) - Extension of Road S-432 (Lost Wilderness Road) from current end of road - 0.3 mile	\$ 55 700 00
	Description revised - amount unchanged	

201460	Resurfacing of state maintained roads to be designated by the Delegation to include S. C. Route 28 -	\$117 940 00
	Description revised - amount unchanged	

201152	Local Paving Program - Paving and/or improving including paving as necessary along McAllister Chapel Road, Springfield Green Olive Church Cemetery Road, three roads in New Bordeaux Subdivision, Fury Plantation, Woodhaven Plantation, a country road adjacent to U. S. Route 221; also paving and/or improving roads serving McCormick Elementary and Middle Schools and paving of parking areas as necessary -	\$241 570 00
	Description revised - amount increased from \$220,000 to \$241,570	
	Note: This work is to be accomplished by McCormick County.	

Marion County

Addition

201538	Drainage and paving at Brittons Neck Community -	\$ 64 000 00
--------	---	--------------

State Secondary "C" Construction Program, continued

Item No.

Newberry County

Deletion

29515 Road S-517 (Addition 781) - Extension of Clarkson Avenue in Newberry from Hutto easterly to Glenn Street (Road S-68) (placed in System for construction to State Highway standards and installation of a 60 foot H-20 prestressed bridge over North Branch of Scotts Creek) - 0.2 mile Project abandoned - amount reduced to actual cost of engineering only

Revision

201368 Resurfacing along Road S-56 in Newberry County from a point near Road S-96 easterly to S. C. Route 121 - 10.35 miles \$266 000 00 Description revised - amount unchanged

Richland County

Deletions

201025 Road S-2998 (Addition 1998) - Timmons Road from Hiller Road (Road S-702) easterly to deadend - 0.28 mile Project abandoned - amount reduced to actual cost of engineering only

200378 Road S-2956 (Addition 2956) - Larger Street from Road S-330 (Heyward Brockington Road) westerly to deadend - 0.35 mile Project abandoned - amount reduced to actual cost of engineering only

Revisions

200892 Road S-244 - Widening of Road S-244 (Old Tamah Road) to 3-lanes near the new Dutch Fork High School and relocate the intersection of Road S-498 (Koon Road) and Road S-244; also the intersection of Road S-80 (Shady Grove Road) and Road S-244 (Old Tamah Road) - 1.38 miles \$420 000 00 Description revised - mileage revised from 6.6 miles to 1.38 miles - amount reduced from \$450,000 to \$420,000

State Secondary "C" Construction Program, continued

Item No.

Richland County, continued

Revisions continued

201360 Road S-2271 (Risdon Way) - Construction of sidewalk on the east side of Road S-2271 extending from Courtland Drive to Road S-1834 (North Springs Road) -
0.27 mile \$ 28 000 00
Description revised - amount unchanged

Addition

201520 Roads S-58, S-498, S-80, and S-244 - Reconstruction of these roads including bridge replacement to serve new Dutch Fork High School near the Town of Irmo (Preliminary Engineering Only) -
5.5 miles \$ 30 000 00

Saluda County

Revision

201470 Resurfacing of State maintained roads to be designated by the Delegation to include S. C. Route 702 from Greenwood County Line southerly to Road S-335 for approximately 3.8 miles - \$122 920 00
Description revised - amount unchanged

Spartanburg County

Revision

201253 Installation of traffic signals at the intersection of U. S. Route 221 (South Church Street) and Caulder Street; also at the intersection of U. S. Route 29 (St. Johns Street) and Oakland Street in the City of Spartanburg - \$ 24 000 00
Description unchanged - amount increased from \$16,000 to \$24,000
Note: City of Spartanburg to install traffic signals and "C" Funds are to pay for cost of traffic signals.

State Secondary "C" Construction Program, continued

Item No.

Spartanburg County, continued

Additions

- 201521 House District No. 38 - U. S. Route 221
- Construction of concrete sidewalks on
the east side of U. S. Route 221 to new
Chesnee High School beginning 0.6 mile
south of Road S-43 extending southerly -
0.1 mile \$ 5 000 00
- 201522 Local Paving Program - House Districts No.
35, 36, and 38 - Paving and/or improving
Poole Street, Campbell Street, Springdale
Street, West Carolina Street, East Carolina
Street, Locust Street, Hammond Street,
Community Street, and Cynthia Lane -
Total Cost of Project \$ 69 378 20
Note: This work to be accomplished by
Spartanburg County.

Sumter County

Additions

- 201523 Road S-1439 (Addition 1439) - Alston Road
extending from Road S-807 (Scales Road)
southerly and westerly to Road S-346
(Claremont Road) - 1.05 miles \$160 000 00
- 201524 Road S-1440 (Addition 1440) - Anburn
Drive extending from Road S-1070
(Longleaf Drive) southerly and
easterly to Road S-528 (Kolb Road) -
0.43 mile \$ 65 000 00
- 201525 Road S-1441 (Addition 1441) - Hugh Ryan
Road extending from Road S-223
(Catchall Road) northerly and easterly -
0.43 mile \$ 60 000 00
- 201526 Road S-1442 (Addition 1442) - McElveen
Drive in Steeplechase Subdivision
extending from Road S-537 (Seymore
Road) southerly to Road S-1247 (Long
Branch Drive) - 0.55 mile \$ 88 000 00

State Secondary "C" Construction Program, continued

Item No.

Sumter County, continued

Additions, continued

201527	Road S-1443 (Addition 1443) - Winkles Road extending from Road S-81 (Brewington Road) southerly to intersection of unnamed county dirt road - 0.4 mile	\$ 56 000 00
201528	Road S-512 (Cheryl Drive), S-708 (Cheryl Drive), S-465 (Budsville Road), S-33 (Salem Avenue), S-154 (Dingle Street), and S-85 (Belton Court) - Resurfacing of streets in Sumter - 0.81 mile	\$ 47 000 00

SECTION 38: The Commission unanimously passed a motion authorizing the Department to increase fees to recover the Department's cost involved with administration of the highway letting process, as follows:

Proposals from \$2.00 to \$15.00
Long ad for highway letting from 0 to \$2.00
Bid tabulation from 0 to \$3.00

SECTION 39: On motion of Commissioner Harvey, seconded by Commissioner Hornsby, the Commission unanimously passed a motion approving a request from the Chesterfield County Legislative delegation to name the new link of the Highway 151 bypass around Jefferson in honor of the late William Harold Ingram.

SECTION 40: On motion of Commissioner Atkinson, seconded by Commissioner Hamilton, the Commission unanimously passed a motion authorizing the Public Transportation Division, in conjunction with Parks, Recreation and Tourism, to set up regional meetings between regional transportation authority boards, regional boards or organization which represent the tourism industry and regional tourism commission to explain the Tourism Public Transportation Study and decide on ways the report can be implemented at the regional level and to development recommendations to present at the state level. The Commission passed a further motion to assign an implementor from the Public Transportation Division to attend each regional meeting, explain the report and assist the region.

SECTION 41: On motion of Commissioner Brett, seconded by Commissioner Hamilton, the Commission unanimously passed a motion authorizing the Department to review the proposal for replacement of the Grace Memorial Bridge at the next Construction Committee meeting.

SECTION 42: On motion of Commissioner Brett, seconded by Commissioner Alford, the Commission unanimously passed a motion authorizing the Chairman to appoint an Ad Hoc committee to discuss planning and legislation. Chairman Bookhart appointed the following Commissioners to serve on the committee:

Commissioner William H. Alford
Commissioner Tim Brett
Commissioner V. Laniel Chapman
Commissioner G. O'Neal Hamilton
Commissioner Joe Harden
Commissioner W. Brantley Harvey
Commissioner Bobby Jones
Commissioner William B. Bookhart, Jr.

SECTION 43: There being no further business to come before the Commission, the meeting was adjourned at 11:40 a.m.

Debra R. Long
Secretary-Treasurer

William B. Bookhart, Jr.
Chairman

APPENDIX

Highways and Public Transportation Commission

Meeting of

November 21, 1991

RECOMMENDATIONS

Highways and Public Transportation Commission Meeting of November 21, 1991

Monthly reports published by the Department of activities for the month of October, 1991 are submitted under separate cover. These reports are for the information of the Commission.

It is recommended that the Commission accept the October, 1991 reports.

PAYMENTS FOR RIGHTS OF WAY ON ROADS IN STATE SECONDARY CONSTRUCTION "C" PROGRAM

Payments have been made for rights of way on the following roads in the "C" Construction Program:

October 3, 1991	Project C-819 - Road S-879 - Aiken County - John S. Moseley, Donna H. Moseley & Trust Co. Mortgagee, A Division of Suntrust Mortgage, A Georgia Corporation, Mortgagee	\$ 2 358 80
-----------------	--	-------------

The above represents payment for right of way easement to land within the right of way.

October 4, 1991	Project C-846 - Road S-2194 - Aiken County - Dorothy Key & Security Federal Savings & Loan Association of Aiken n/d/b as Security Federal Savings Bank of South Carolina, Mortgagee	\$ 1 500 00
-----------------	---	-------------

The above is payment for final and complete settlement out of Court of the right of way Condemnation Case. The Department decided it best to pay the award in order that this road could be built.

October 4, 1991	Project C - Road S-1331 - Horry County Beacon Baptist Church of Myrtle Beach, Inc. and Bible Mission Inc., Mortgagee	\$ 2 500 00
-----------------	---	-------------

The above is payment for final and complete settlement out of court of the right of way condemnation case. The Department decided it best to pay the award in order that this road could be constructed. Check number 711788 dated October 3, 1991 was returned due to an error in the legal settlement letter of October 1, 1991. The check was credited back to the project and a new check was issued as per settlement letter dated October 4, 1991.

Recommendations - 11/21/91
Right of Way Payments, continued

October 18, 1991 Project C-280A- SC Route 56 -
Spartanburg County - Mary Lynn
Smith, f/k/a Mary L. Belue,
Woodruff Federal Savings & Loan
Association, Mortgagee & Danny
R. Smith, Attorney \$ 4 500 00

The above is payment for final and complete settlement out of court of the right of way condemnation case. The Department decided it best to pay the award in order that this road could be built. Check number 711742 dated October 3, 1991 was returned to delete mortgagee and was credited back to the project. A new check was issued as per settlement letter dated October 18, 1991.

October 11, 1991 Project C-847 - Road S-2190 - Aiken
County - Dixie Clay Company &
William H. Tucket, Attorney \$ 1 880 00

The above is payment for final and complete settlement out of court of the right of way condemnation case. The Department decided it best to pay the award in order that this road could be constructed.

October 11, 1991 Project C-594 - Road S-152 -
Chesterfield County - Mae Baker
Miller \$ 3 240 00

The above is payment for final and complete settlement out of court of the right of way condemnation case. The Department decided it best to pay the award in order that this road could be constructed.

October 15, 1991 Project C-493 - Road S-475 - Fairfield
County - Donald R. Cook and Sue
W. Cook \$ 586 19

The above is payment for final and complete settlement out of court of the right of way condemnation case. The Department decided it best to pay the award in order that this road could be built.

October 21, 1991 Project C-493 - Road S-475 - Fairfield
County - Manuel Truman \$ 300 00

The above is payment for final and complete settlement out of court of the right of way condemnation case. The Department decided it best to pay the award in order that this road could be constructed.

October 21, 1991 Project C - Road S-575 - Chesterfield
County - Virginia Ann T. Tyner,
Personal Representative for the
Estate of James H. Taylor, Jr. \$ 500 00

Recommendations - 11/21/91
Right of Way Payments, continued

The above represents payment for right of way easement to land within the right of way.

October 21, 1991 Project C-493 - Road S-480 - Fairfield
County - Jacob R. Patterson \$ 311 66

The above is payment for final and complete settlement out of court of the right of way condemnation case. The Department decided it best to pay the award in order that this road could be built.

October 28, 1991 Project C - Road S-1331 - Horry County
Luttie D. Dawsey & Landmark Financial
Services of South Carolina, Inc.
Mortgagee \$ 1 350 00

The above is payment for final and complete settlement out of court of the right of way condemnation case. The Department decided it best to pay the award in order that this road could be constructed.

This report is being made in compliance with Section 9 of the Minutes of December 19, 1957.

Recommendations - 11/21/91

Supplemental Agreement No. 4 - DeLeuw, Cather & Company/
LPA Group, Inc. Joint Venture - Multilaning of US Route 521
from Sumter to Georgetown - File Nos. 14.583, 14.586,
45.567, 45.558, 45.559, 45.560 and 22.571
Project No. SHP-4289
Sumter, Clarendon, Williamsburg and Georgetown Counties

The Department requests Commission approval to enter into Supplemental Agreement No. 4 with DeLeuw Cather/LPA Group to provide additional engineering services on the above described project. These services include mapping, preliminary design, environmental assessment, preparation of right of way and construction plans and right of way acquisition for various segments of US 521 between Road S-122 in Williamsburg County and US 17A in Georgetown County.

These services are estimated to cost \$1,500,000 and will be funded with SHIMS funds.

Recommendations - 11/21/91

CONSULTANT - ACCOUNTING SYSTEM STUDY

The Department requests Commission approval to advertise for and select a consulting accounting firm to provide services to develop an on-line accounting system, phase 1.

The estimated cost for the services for Phase 1 would be approximately \$75,000. The study will include a review of the present accounting system and methods to determine and recommend the best suited on-line accounting system.

Funding for this project will be allocated from the highway fund balance.

Recommendations - 11/15/90

CONSULTANT SERVICES - I-20 REST AREA

The Department request Commission approval to enter into Supplemental Agreement Number 6 with Johnson, Knowles, Burgin and Bouknight to perform an I-20 rest area feasibility study. This supplement is in accordance with the original agreement's intent of design and site adaptation of rest areas. The project is estimated to cost of \$26,035.00. Federal funds will be used.

Recommendations - 11/21/91

CONSULTANT SERVICES - I-85 REST AREA CHEROKEE COUNTY

The Department requests Commission approval to enter into Supplemental Agreement Number 7 with Johnson, Knowles, Burgin and Bouknight to upgrade the sewer treatment system at the I-85 rest area in Cherokee County. This supplement is in accordance with the original agreement's intent of design and site adaptation of rest areas. The project is estimated to cost \$37,543.00. Federal funding will be used.

Recommendations - 11/21/91

CONSULTANT SERVICES - I-26 REST AREA ORANGEBURG COUNTY

The Department requests Commission approval to enter into Supplemental Agreement Number 8 with Johnson, Knowles, Burgin and Bouknight to upgrade the sewer treatment system and further site adapt the I-26 rest area in Orangeburg County. This supplement is in accordance with the original agreement's intent of design and site adaptation of rest areas. The project is estimated to cost \$32,564.00. Federal funding will be used.

SURPLUS RIGHT OF WAY PROPERTY - LAND

During acquisition of right of way for construction of improvements of SC Route 703, under File 10.278, the Department acquired right of way from Mary H. Magwood by Condemnation dated January 5, 1944.

At the request of an adjoining owner, for a portion of the above referred to right of way to be relinquished, an investigation was made and an agreement was reached for an exchange of properties. Therefore, a gratis quitclaim deed conveying an approximate 0.290 acre of land to Sunrise Presbyterian Church was executed on January 5, 1991.

This matter is reported to the Commission in accordance with the requirements of Code Section 57-5-340.

File 10.278 - SC Route 703 - Charleston County

SURPLUS RIGHT OF WAY PROPERTY - LAND

During the acquisition of right of way for construction of improvements on U. S. Route 176, under file 42.828.2, in Spartanburg County, the Department acquired Tract 75 from David B. Jett Jr., by Title to Real Estate dated June 2, 1989, a portion of which was considered an uneconomic remnant.

At the request of an adjoining owner an investigation was made and it was determined that the Department did not need to retain this remaninder. Therefore, a quitclaim deed conveying approximately 735 SF of land was executed on October 28, 1991, for consideration of \$100.00.

This matter is reported to the Commission in accordance with the requirements of Code Section 57-5-340.

File 42.828.2 - U. S. Route 176 - Spartanburg County

SURPLUS RIGHT OF WAY PROPERTY - LAND

During acquisition of right of way for construction of improvements on Road S-620 in Richland County, under File 40.441, the Department acquired right of way from J. J. Lawman by Right of Way Easement dated November 14, 1956.

At the request of the adjoining owner an investigation was made and it was determined that a portion of the above referred to right of way was no longer needed and could be declared surplus. Therefore, a gratis quitclaim deed conveying an approximate 392 SF parcel of land to Larry Claytor and Anne Claytor was executed on October 17, 1991.

This matter is reported to the Commission in accordance with the requirements of Code Section 57-5-340.

File 40.441 - Road S-620 - Richland County

SURPLUS RIGHT OF WAY PROPERTY - LAND

Under File 3240.429, during construction of improvements for I-26/Harbison Blvd. Interchange in Lexington and Richland Counties, the Department acquired right of way from Harbison Development Corporation by Dedication Agreement dated April 4, 1983.

In 1991 a section of Fernandina Road was relocated and an agreement reached with the adjoining owner to exchange a portion of the above referred to right of way for right of way needed for the relocated road. Therefore, a gratis quitclaim deed conveying an approximate 0.22 acre parcel of land to South Carolina Real Estate Development Company, Inc. was executed on October 18, 1991.

This matter is reported to the Commission in accordance with the requirements of Code Section 57-5-340.

File 3240.429 - I-26/Harbison Blvd. Interchange - Lexington/Richland

SURPLUS RIGHT OF WAY PROPERTY - LAND

Under File 21.580, during acquisition of right of way for construction on SC Route 327 in Florence County the Department acquired right of way for a Frontage Road from Hammond A. Harllee, Robert L. Harllee, and Harry T. Harllee by Right of Way Easement dated September 11, 1969. In 1991, a section of the frontage road was relocated, under File 21.873.

During negotiations by our Legal Section with an adjoining property owner, for the new right of way needed, an agreement was reached that the Department would quitclaim to them a portion of the old frontage road right of way. Therefore, a gratis quitclaim deed conveying to Royal Land Inc. an approximate 7,425 SF strip of land was executed on October 30, 1991.

This matter is reported to the Commission in accordance with the requirements of Code Section 57-5-340.

File 21.580 - S. C. Route 327 - Florence County

USED MOTOR VEHICLES AND EQUIPMENT AUCTION

After due advertisement, a public auction was held October 9, 1991 for the purchase of one hundred twenty-five lots of Surplus Used Motor Vehicles and Equipment located at the Department's Equipment Depot, 1500 Shop Road, Columbia, South Carolina and listed for disposal in notice dated September 23, 1991. The high bid received for each lot was as follows:

<u>Lot</u>	<u>Make</u>	<u>Model</u>	<u>Body Type</u>	<u>High Bidder</u>	<u>Amount Bid</u>
1	Chevrolet	1984	4 Door Sedan, Caprice	Summerton Used Cars	1525.00
2	BMW	1983	2 Door Sedan, 320I	Bello Motors	1350.00
3	Oldsmobile	1982	4 Door Sedan, Omega	Ricky Delong	1000.00
4	Cadillac	1981	2 Door Sedan, Eldorado	T. S. Crawford	1100.00
5	Plymouth	1986	4 Door Sedan, Reliant	Summerton Used Cars	1350.00
6	Plymouth	1987	4 Door Sedan, Reliant	William Morris	1350.00
7	Chevrolet	1988	4 Door Sedan, Caprice	Jim Chassereau Auto	3350.00
8	Chevrolet	1988	4 Door Sedan, Caprice	Jim Chassereau Auto	3550.00
9	Chevrolet	1988	4 Door Sedan, Caprice	Lois Williams	3000.00
10	Chevrolet	1988	4 Door Sedan, Caprice	Robert Sibert	3700.00
11	Chevrolet	1988	4 Door Sedan, Caprice	Shaw's Auto Sales	3600.00
12	Ford	1983	4 Door Sedan, LTD	Sandra D. Higa	1350.00
13	Ford	1985	4 Door Sedan, LTD	Ashtin Leasing, Inc.	1100.00
14	Ford	1986	4 Door Sedan, LTD	Ashtin Leasing, Inc.	1300.00
15	Ford	1986	4 Door Sedan, LTD	Ashtin Leasing, Inc.	1600.00
16	Ford	1986	4 Door Sedan, LTD	Checker Yellow Cab	1850.00
17	Ford	1986	4 Door Sedan, LTD	S. O. Scott	1300.00
18	Ford	1986	4 Door Sedan, LTD	Ashtin Leasing, Inc.	1600.00
19	Ford	1986	4 Door Sedan, LTD	Bertha B. Gireder	1900.00
20	Ford	1986	4 Door Sedan, LTD	Town of Santee	2200.00
21	Ford	1987	4 Door Sedan, LTD	Lee Dane	1750.00
22	Ford	1987	4 Door Sedan, LTD	Tommy's Auto Sales	1750.00
23	Ford	1987	4 Door Sedan, LTD	Checker Yellow Cab	2400.00
24	Ford	1987	4 Door Sedan, LTD	Lee Dane	1900.00
25	Ford	1987	4 Door Sedan, LTD	Mack & Bucks Used Cars	2250.00
26	Ford	1987	4 Door Sedan, LTD	Lee Dane	2050.00
27	Ford	1987	4 Door Sedan, LTD	Checker Yellow Cab	2300.00
28	Ford	1988	2 Door Sedan, Mustang	W. S. Mitchell	3600.00
29			WITHDRAWN		
30	Ford	1988	4 Door Sedan, Mustang	Paul Kemp	3600.00
31	Ford	1988	4 Door Sedan, Mustang	Mary Ellen Connelly	3200.00
32	Ford	1988	4 Door Sedan, Mustang	Joyce D. Wilkinson	3550.00
33	Ford	1988	4 Door Sedan, Mustang	Springdale Farms	5000.00
34	Chevrolet	1986	Station Wagon, Celebrity	Marion Cain	1700.00
35	Chevrolet	1984	Suburban	Orris Lykes	1500.00
36	Ford	1986	Compact Pickup, Ranger	J. R. Wilkie	1000.00
37	Ford	1986	Compact Pickup, Ranger	Cecil D. Hall	2100.00
38	GMC	1983	Compact Pickup, S15	Shirley Huitt	750.00
39	Mazda	1982	Compact Pickup, B-2000	W. Eldridge Davis	800.00
40	Mazda	1984	Compact Pickup, B-2000	Sandhill Motor	900.00
41	Mazda	1984	Compact Pickup, B-2000	Malcolm Rider	425.00
42	Isuzu	1987	Compact Pickup, Q45 (JUNK)	Leland Rawls	775.00
43	Chevrolet	1980	1/2 Ton Pickup	Warren O. James	600.00

<u>Lot</u>	<u>Make</u>	<u>Model</u>	<u>Body Type</u>	<u>High Bidder</u>	<u>Amount Bid</u>
44	Chevrolet	1980	1/2 Ton Pickup	W. C. Holbert	850.00
45	Dodge	1978	1/2 Ton Pickup	Lardy Thomas	825.00
46	Dodge	1985	1/2 Ton Pickup	K. D. Blankenship	1400.00
47	Ford	1981	1/2 Ton Pickup	Malcolm Rider	700.00
48	Chevrolet	1986	3/4 Ton Pickup	Conder Cpmstrictopm	1200.00
49	Dodge	1981	3/4 Ton Pickup	Allsteel Products	1000.00
50	Dodge	1985	3/4 Ton Pickup	John Tinsley	1150.00
51	Chevrolet	1968	1 1/2 Ton Truck/Stake Body	T. S. Crawford	700.00
52	Ford	1976	1 1/2 Ton Truck/Stake Body	Robert Brown	1175.00
53	Dodge	1975	2 Ton Dump Truck	Shirley Huitt	900.00
54	Ford	1972	2 Ton Dump Truck	Ray Wingward	550.00
55	Ford	1974	2 Ton Dump Truck	Auto Wholesale	675.00
56	Ford	1974	2 Ton Dump Truck	CSA Motors	550.00
57	Ford	1977	2 Ton Truck/Stake Body	Ballard Truck & Tire	575.00
58	Ford	1977	2 Ton Dump Truck	Leland Rawls	1125.00
59	Ford	1977	2 Ton Dump Truck	John B. Grant, II	1500.00
60	GMC	1980	2 Ton Dump Truck	T. S. Crawford	2100.00
61	International	1978	Flat Bed Truck	Wesley Able	500.00
62	International	1978	Truck, Loadstar	Floyd Farms	1650.00
63	International	1968	Truck, Stake Body	Floyd Farms	600.00
64	International	1974	Truck, Loadstar	Robert O. Collins	2000.00
	Rosco	1973	Asphalt Distributor		
65	Dodge	1971	Truck, Power Giant	Harvey Compbell's	1000.00
66	Ford	1963	Truck, W/Distributor	Tom Wall Trucking	1000.00
	Etnyre	1954	Bituminous Distributor		
67	Ford	1980	Truck, Tandem, Dump	Mark Stevenson	3400.00
68	Ford	1981	Truck, Tandem, Dump	Conder Construction	3600.00
69	DHPT	1968	Trailer, Low Bed, Pull Type	Ernest Wrenn	250.00
70	Electro-Magic	1982	Steam Cleaner	Wesley Waters	60.00
71	Davis	1977	Trencher, Crawler Type	Ernest Wrenn	2500.00
72	Pincor	1980	Electric Generator	Springdale Farms	200.00
73	Galion	1970	Motor Grader	Larkin Burgess	2000.00
74	Galion	1971	Motor Grader	Larkin Burgess	1200.00
75	Galion	1971	Motor Grader	Terry Wood	1800.00
76	Galion	1972	Motor Grader	Larkin Burgess	2600.00
77	Woods	1985	Rotary Mower	Wesley Waters	325.00
78	Woods	1985	Rotary Mower	Wesley Waters	125.00
79	Woods	1974	Rotary Mower	J. B. Craven	25.00
80	Woods	1974	Rotary Mower	J. B. Craven	60.00
81	FMC	1974	Rotary Mower	Saouls Farms	85.00
82	Kut-Kwick	1967	Mower, Power	Henry F. Glover	150.00
83	Kut-Kwick	1968	Mower, 24" Cut and Above	T. S. Crawford	250.00
84	FMC	1977	Sidewinder Mower, Rotary	Claude Amick	100.00
85	FMC	1978	Sidewinder Mower, Rotary	J. B. Craven	225.00
86	FMC	1984	Sidewinder Mower, Rotary	Mike Wilson	1400.00
87	John Deere	1977	Lawn Mower	Archie B. Hopkins	400.00
88	John Deere	1980	Lawn Mower	Henry F. Glover	600.00
89	John Deere	1984	Lawn Mower	T. S. Crawford	900.00
90	Meyer	1969	Snow Plow Attachment	Springdale Farms	30.00
91	Valk	1972	Snow Plow Attachment	Saul Farms	20.00
92			WITHDRAWN		
93	Galion	1968	Roller, Self Propelled	Larkin Burgess	475.00
94	Galion	1974	Roller, Tandem	Armstron Equipment	250.00

<u>Lot</u>	<u>Make</u>	<u>Model</u>	<u>Body Type</u>	<u>High Bidder</u>	<u>Amount Bid</u>
95	Galion	1984	Roller, Tandem	Armstrong Equipment	250.00
96	Ford	1962	Tractor, Wheel	Jeff Brown	1500.00
97	David Brown	1970	Tractor W/Slope Mower	Lewis Powell	2900.00
	Terrain King	1970	Astron, Slope Mower		
98	Lincoln	1967	Electric Welder	Wesley Waters	650.00
99	DHPT	1969	Herbicide Sprayer	Sauls Farms	225.00
100	Hiway	1972	Material Spreader	Larkin Burgess	50.00
101	John Deere	1979	Loader/Backhoe	W. C. Holman	5700.00
102	Miller	1972	Saw, Hack Power	T. S. Crawford	150.00
103	El-Deck		Scales, Portable, Truck	D.C. Sales & Equip.	375.00
104	El-Deck		Scales, Portable, Truck	D.C. Sales & Equip.	300.00
105	Chevrolet		Pickup Bed, 3/4 Ton	Auto Wholesale	200.00
106	Chevrolet		Pickup Bed, 3/4 Ton	Stillinger Body Shop	250.00
107	Dodge		(2) Engines	Tuckers Towing Service	15.00
108	Ford		(4) Engines	William Dunn	375.00
109	Chevrolet		(1) Engine	William Dunn	25.00
110	Pontiac		(1) Engine	Athell Stillinger	15.00
111	Ford		(3) Transmissions	Tuckers Towing Service	80.00
112	Ford		(3) Transmissions	Tuckers Towing Service	70.00
113	Chevrolet	1989	4 Door Sedan, Caprice	Bello Motors	4800.00
114	Ford	1985	4 Door Sedan, LTD	Ashtin Leasing, Inc.	1100.00
115	Ford	1985	4 Door Sedan, LTD	Ashtin Leasing, Inc.	1050.00
116	Ford	1985	4 Door Sedan, LTD	Ashtin Leasing, Inc.	1100.00
117	Ford	1986	4 Door Sedan, LTD	Town of Santee	1700.00
118	Ford	1986	4 Door Sedan, LTD	Mark Stillinger	1850.00
119	Ford	1987	4 Door Sedan, LTD	Tommys Auto Sales	2000.00
120	Ford	1987	4 Door Sedan, LTD	David M. Stadulis	1900.00
121	Ford	1987	4 Door Sedan, LTD	Lee Dane	2350.00
122	Ford	1987	4 Door Sedan, LTD	Lee Dane	2350.00
123	Ford	1988	4 Door Sedan, LTD	Checker Yellow Cab	3350.00
124	Ford	1988	4 Door Sedan, LTD	Mack & Bucks Used Cars	4350.00
125	Ford	1988	2 Door, Mustang	Allen Whittingham	4200.00

The total amount received for the one hundred twenty-three lots awarded \$174,860.00.

It is recommended that the Commission approve the sale of the above used motor vehicles and equipment to the high bidder in each case.

Recommendations 11/21/91

EXTENSION OF BITUMINOUS RETREATMENT CONTRACTS
TO INCLUDE ADDITIONAL RESURFACING WORK

It is recommended that the Commission approve the action of the Department in extending existing bituminous retreatment contracts to include additional resurfacing work, as follows:

Anderson County

Contract of Pioneer Concrete of South Carolina, Inc. - File Nos. 4.10121 and 4.949 - extended to include resurfacing (File No. 4.10121) of 2.70 miles on Road S-118 from Road S-205 to US Route 76/178; 0.56 mile on Road S-122 from Pickens County line to Road S-56; 0.25 mile on Road S-183 from Road S-143 to Frontage Road SF-1144 and 0.55 mile on Road SF 1144 from tie-down near SC Route 153 to end state maintenance.

Estimated Cost of Extension \$ 80,701.45

Dorchester County

Contract of J. F. Cleckley & Company - File No. 18.1083 - extended to include resurfacing (File No. 18.1083) of 0.61 mile on US Route 178 from point where the widening begins west of Harleyville eastward to the Southern Railroad Crossing in Harleyville.

Estimated Cost of Extension \$ 38,682.20

Recommendations 11/21/91

Extension of Bituminous Retreatment Contracts

Dorchester County

Contract of J. F. Cleckley & Co. - File No. 18.1083 - extended to include an additional section of Project C-567 (File No. 18.567) consisting of the resurfacing of 0.24 mile on Road S-559 from Road S-572 to Road S-65; 0.22 mile on Road S-570 from Road S-65 to Road S-559; 0.22 mile on Road S-572 from Road S-207 to Road S-571; 0.07 mile on Road S-573 from Road S-572 to end; 0.03 mile on Road S-611 from Road S-570 to Road S-612; 0.24 mile on Road S-612 from Road S-611 to end and 0.03 mile on Road S-613 from Road S-612 to end.

Estimated Cost of Extension \$24,815.61

Fairfield County

Contract of Sloan Construction Company - File Nos. 20.1068 and 20.501 - extended to include paving (File No. 20.1068) of a CDL testing site on school property.

Estimated Cost of Extension \$ 7,089.00

Florence County

Contract of APAC Carolina, Inc. - File No. 21.1101 - extended to include an additional section of Project C-955 (File No. 21.955) consisting of the resurfacing and strengthening of 0.30 mile on Road S-121 from SC Route 41/51 to Road S-442 and 0.75 mile on Road S-442 from Road S-121 Northward to 90 degree right turn.

Estimated Cost of Extension \$37,744.19

Recommendations 11/21/91

Extension of Bituminous Retreatment Contracts

Richland County

Contract of Sloan Construction Co., Inc.- File Nos. 40.10148, 40.403A, 40.412A and 40.415A- extended to include placement (File No. 40.10148) of full depth patching (6") of 250 SY on Road S-80 from US Route 176 to Road S-217; 400 SY on Road S-216 from US Route 76 to Road S-68; 606 SY on Road S-244 from Road S-80 to Road S-217; 1782 SY on Road S-385 from US Route 176 to US Route 76; 482 SY on Road S-498 from US Route 76 to Road S-244; 535 SY on Road S-612 from US Route 176 to Road S-80; 886 SY on Road S-618 from US Route 76 to end; 284 SY on Road S-957 from US Route 76 to SC Route 6 and 559 SY on Road S-959 from US Route 176 to Road S-612.

Estimated cost of extension

\$ 75,770.40

Sumter County

Contract of Sloan Construction Company, Inc. - File No 43.1083 - extended to include resurfacing (File No. 43.1083) of 0.40 mile on Road S-1074 from US Route 76/521 to SF 1429 and SF 1430 and 1.38 miles from US Route 76 to US Route 378.

Estimated cost of extension

\$ 67,003.00

These extensions were authorized by the Department prior to formal approval by the Commission since the adjacent work had reached such a stage of completion that the contractors involved could not accept the additional work unless it were authorized without delay.

Recommendations 11/21/91

EXTENSION OF CONSTRUCTION CONTRACTS

It is recommended that the Commission approve the action of the Department in extending existing construction contracts to include additional resurfacing work, as follows:

Chester County

Contract of Highway Materials, Inc. - File No. 12.597 - extended to include an additional section of Project C-597 (File No. 12.597) consisting of the grading, drainage and asphalt concrete surfacing of 0.182 mile on Road S-933 from SC Route 9 Loop to SC Route 9 at Lewisville School.

Estimated Cost of Extension \$ 53,605.39

Georgetown County

Contract of Ocean Lakes Construction, Inc. - File No. 22.577 - extended to include grading, drainage, and asphalt concrete surfacing (File No. 22.5042) of 0.183 mile of turn lanes on U. S. Route 17 at its intersection with Road S-752.

Estimated Cost of Extension \$ 49,214.91

Kershaw County

Contract of U. S. Group, Inc. - File No. 28.639 - extended to include drainage improvements (File No. 32.5024 - Lexington County) along Road S-66, being New State Road in Lexington County.

Estimated Cost of Extension \$ 87,260.00

Recommendations 11/21/91
Extension of Construction Contracts

Williamsburg County

Contract of Jimmy McCutcheon Construction Company, Inc.
- File No. 45.573 - extended to include an additional
section of Project C-600 (File No. 14.600 - Clarendon
County) consisting of grading, drainage, and asphalt
concrete surfacing on Road S-787 from end of present
pavement at Williamsburg County Line northerly for
0.144 mile.

Estimated Cost of Extension

\$ 29,770.78

These extensions were authorized by the Department prior to formal approval by the Commission since the adjacent work had reached such a stage of completion that the contractors involved could not accept the additional work unless it were authorized without delay.

REPORT OF PURCHASE ORDERS ISSUED IN EXCESS OF \$10,000.00
MONTH OF OCTOBER, 1991

PURCH ORDER NUMBER	STATE PURCH DIVISION CONTRACT NUMBER	VENDOR	COMMODITY	UNIT PRICE	TOTAL PRICE
76563	B200138	Diggie Equipment Co.	Forklifts	25,832.00	77,496.00
76610	C101824001	Miller Tire Serv.	Tires	172.37	10,342.20
76618	C101824001	Miller Tire Serv.	Tires	162.94	32,588.00
76632		Wright Johnston, Inc.	Patrol Trousers		25,900.00
76639		U.S. Aluminum & Steel	Aluminum Corrugated Pipe		37,710.65
76641		S & S Construction	Aggregate		13,000.00
76645		James Reed Sales	Calicum Chloride Tanks		10,440.00
76681		Dove Constr. Co.	Roofing		11,750.00
76685		Belmont Enterprises	Install Roofing		17,176.00
76686		Belmont Enterprises	Install Roofing		24,407.00
76706	C100808001	Valk Manufacturing	Blades		31,900.00
76813	C200277001	Goodlett Equipment	Tampers	1,294.00	12,940.00
76872	C102007001	Seaco, Inc.	Emulsified Asphalt		27,972.20
76897	C102007001	Colprovia Asphalts Div.Of Seaco	Cold Laid Asphalt		13,475.00
76917	C200143001	S.C. Tractor & Equipment	Loaders	96,538.00	579,228.00
76941	C102007002	Koch Materials Co.	Emulsified Asphalt		10,608.61
76972		Palmetto Microfilm Systems	Microfilm Duplicators		13,560.00
76983		Henry Clay Summers Serv.	Clearing & Grubbing of Right-Of-Way		45,048.00
77050	HL00027	Sloan Constr. Co.	Hot Laid Asphalt		62,722.88
77136	C101446001	Franklin Steel Co.	Steel Posts		12,657.60
77144		Atlanta Testing & Engineering	Preliminary Engineering Report		17,465.00
77147		DMP Of S.C.	Aggregate		23,500.00
77152		Contech Constr. Products	Corrugated Aluminum Pipe		21,204.44
77153		U.S. Aluminum & Steel	Corrugated Aluminum Pipe		17,398.77
77168		3M Company	High Intensity Sheeting		28,100.00
77192	C101448001	Seaco, Inc.	Emulsified Asphalt		10,857.69
77201		W.P. Law, Inc.	Corrugated Polyethylene Drainage Pipe		11,499.30
77202		Surveyors Module	Electronic Survey Data Collectors	2,070.00	33,120.00

PURCH ORDER NUMBER	STATE PURCH DIVISION CONTRACT NUMBER	VENDOR	COMMODITY	UNIT PRICE	TOTAL PRICE
77232	C100145001-001	Motorola, Inc.	Portable Transceivers		31,060.12
77244	C102007001	Seaco, Inc.	Emulsified Asphalt		11,787.30
77265		Volare LTD	Pavement Marking Film		20,055.00
77268		Zupan & Smith Sand & Concrete	Class "B" Concrete		17,100.00
77272	C101618001	Kustom Signals	Meters	1,849.00	25,886.00
77274	C102007001	Colprovia Asphalts Div Of Seaco	Cold Laid Asphalt		14,000.00
77281		Owsley & Sons Inc.	Repair Parts		43,575.00
77304	C100498001	Ericsson-GE Mobile Comm.	Radios		115,614.00
77314		Burco Petroleum	Motor Oil		46,464.00
77385	HL00020	Satterfield Constr. Co.	Hot Laid Asphalt		16,489.23
77389	HL00027	Sloan Constr. Co.	Hot Laid Asphalt		17,159.53
77401	C102007001	Colprovia Asphalts Div Of Seaco	Cold Laid Asphalt		40,350.00
77406	BM00005	Koch Materials Co.	Aggregate		10,179.50
77482	HL00012	Jim Lineberger Grading & Paving	Hot Laid Asphalt		13,691.43
77543	C101753001	Central Industrial Supplies	Boots		10,973.16
77551	C101278001	Owen supply Co.	Shovels		18,480.00
77552	B200344	Moore Bus. Forms & Systems	Printing, Form 400		47,980.00
77553	B200221	Impex International	Ditcher Attachment		69,614.00
77554	B200221	Impex International	Ditcher Attachments	66,747.00	133,494.00
77624		Load-O-Meter Corp.	Wheel Load Scales	3,040.00	130,720.00
77672		DMP Of S.C.	Aggregate		14,337.50
77743		Florence Concrete Prod.	Concrete Bridge		42,231.00
77758	C002650002	Advanced Micrographics Support	Ribbons		16,776.00
77768	C200275001	G.L. Turner Co.	Rotary Mowers	1,700.00	85,000.00
77917	AG00008	Vulcan Materials Co.	Aggregate		11,456.88
77954		Dove Constr. Co.	Install Roof		19,451.00
77955		Dove Constr. Co.	Install Roof		19,451.00
77966	C102007001	Colprovia Asphalts Div Of Seaco	Cold Laid Asphalt		13,530.00
77988	HL00002	APAC Carolina, Inc.	Hot Laid Asphalt		21,100.32
77993	HL00020	Satterfield Constr. Co.	Hot Laid Asphalt		22,374.04
77998	C102007001	Seaco, Inc.	Emulsified Asphalt		16,460.12
77999	B200363	Mark Turner	Landscaping		47,600.00
78000	B200363	Vennings Nursery	Landscaping		37,280.00
78001	B200363	Vennings Nursery	Landscaping		24,450.00
78045	C001534003	Vehicle Maint. Program	Chain		16,962.00

PURCH ORDER NUMBER	STATE PURCH DIVISION CONTRACT NUMBER	VENDOR	COMMODITY	UNIT PRICE	TOTAL PRICE
78065		Contech Constr. Prod.	Corrugated Aluminum Pipe		10,285.44
78091	C101330003	Ward Time, Inc.	Tires	139.00	34,750.00
78092	C101330003	Ward Time, Inc.	Tires		17,652.50
78128	HL00030	Sanders Bros. Constr.	Hot Laid Asphalt		11,435.76
78130	HL00001	Rea Constr. Co.	Hot Laid Asphalt		21,921.33
78165		Steen Enterprises	Boom Mower		11,470.00
78168		A G Steel	Steel Pile Bearing		39,000.00
78175		Henry Glover/Assoc. Contractors	Lay Bricks		12,012.00
78177		Majestech Corp.	Monofilament Polyester Screen Printing Fabric		10,416.00

*Emergency Purchase Orders issued by the S.C. Department of Highways and Public Transportation's Maintenance Shops.

**Orders issued by the division of General Services, State Budget and Control Board.

It is recommended that the Commission approve, the executing of the purchase orders for delivery of the supplies, equipment and materials as listed.

Agreement with South Carolina State College for providing
services for an Entrepreneurial Development Institute
Program (EDIP).

The Department intends to extend the contractual agreement in accordance with Page 1, Section 3 of the original agreement with South Carolina State College for providing services for an Entrepreneurial Development Institute Program for 1992. The EDI Program was initiated by the Federal Highway Administration to provide intensive training to certified disadvantaged contractors in a curriculum developed by a Historically Black College and University.

The cost of the project will be on an actual cost basis not to exceed \$55,000.00 and is to be funded by the state and the Federal Highway Administration.

BIDS RECEIVED BY THE DEPARTMENT
AT ITS LETTING OF NOVEMBER 13, 1991
COLUMBIA

PURSUANT TO NEWSPAPER ADVERTISEMENTS OF OCTOBER 3, 1991 AND OCTOBER 10, 1991, SIXTY EIGHT BIDS WERE RECEIVED BY THE DEPARTMENT AT ITS LETTING OF NOVEMBER 13, 1991, FOR THE THIRTEEN PROJECTS LISTED BELOW AND IT IS RECOMMENDED THAT THE COMMISSION CONCUR IN THE FOLLOWING ACTIONS.

ALL THE PROJECTS ARE RECOMMENDED FOR AWARD WITH THE UNDERSTANDING THAT THE AWARDS OF CONTRACTS ON F. A. PRIMARY AND INTERSTATE PROJECTS ARE SUBJECT TO THE APPROVAL OF THE FEDERAL HIGHWAY ADMINISTRATION.

RESULTS OF THE BIDS ARE AS FOLLOWS:

RECOMMENDED FOR AWARD

1. BRIDGE & APPROACH WORK

GEORGETOWN COUNTY

S. C. FILE NO. 22.564 - FED AID PROJECT NO. RS-BRS-1443(070) - (BRIDGE & APPROACH WORK) - RD. S-4 - TYPE: REPLACING EXISTING BRIDGE WITH A 150'-0" R.C.(FLAT SLAB) BRIDGE OVER CHOPPEE CREEK AND ASPH. CONC. SURF. OF 0.265 MILE OF APPROACHES ALONG RD. S-4 NORTHWEST OF GEORGETOWN. TOTAL LENGTH OF PROJECT : 0.265 MILE. COMPLETION DATE: AUGUST 31, 1992.

THE DEPARTMENT DECIDED TO WITHDRAW THIS PROJECT FROM THE HIGHWAY LETTING.

NEWBERRY-SALUDA COUNTIES

S.C. FILE NO. 3641.446 - FED AID PROJECT NO. BRF-MABR-0041(078) - (BRIDGE & APPROACH WORK) - SC RTE. 39 - TYPE: REPLACING EXISTING BRIDGE WITH A 1143'X44' R.C. & S.S.(BM & GIRDER), AND PRESTR II BRIDGE OVER SALUDA RIVER AND SOUTHERN RAILWAY AND WIDENING AND CONSTRUCTION OF 0.347 MILE OF APPROACHES ALONG SC RTE. 39 WEST OF CHAPPELLS. TOTAL LENGTH OF PROJECT : 0.563 MILES. COMPLETION DATE: NOVEMBER 30, 1993.

NUMBER OF BIDDERS - 5

LOWEST RESPONSIVE BIDDER - CAROLINA BRIDGE CO., INC., ORANGEBURG, S. C.

AMOUNT.....\$3,700,248.78

2. ROAD WORK

AIKEN-LEXINGTON COUNTIES

S.C. FILE NO. 232.563 - FED. AID PROJECT NO. MAIR-IR-20-1(69) - (SIGNING REHAB.) - US RTE. I-20 - TYPE: FABRICATING, FURNISHING AND ERECTING NEW EXTRUDED PANEL OVERHEAD AND GROUND MOUNTED SIGNS NEW BREAKAWAY SUPPORTS; REFURBISHING EXISTING BREAKAWAY POSTS; ERECTING NEW FLAT SHEET SIGNS AND SUPPORTS AND DELINEATORS; REMOVING EXISTING U-SECTION AND I-BEAM BREAKAWAY POST AND EXISTING SIGNS ON I-20 FROM THE GEORGIA STATE LINE TO WEST OF U.S. RTE. 378 INCLUDING THE CROSSING ROUTE. TOTAL LENGTH OF PROJECT: 61.27 MILES. COMPLETION DATE: DECEMBER 31, 1992.

NUMBER OF BIDDERS - 5
LOWEST RESPONSIVE BIDDER - APEX CONTRACTING, INC., PARIS, KENTUCKY
AMOUNT.....\$543,395.35

AIKEN COUNTY

S.C. FILE NO. 2.858 - STATE PROJECT NO. C-858 - (ROAD WORK) - RD. S-69, S-823, S-1558, S-1951, S-2226, S-2227, S-2228, S-2251, S-2252 - TYPE: GRAD., DRAIN., CONSTR. OF CONC. CURB, GUTTER & SIDEWALK ON 0.146 MILE ON RD. S-69 (ITEM #200744) FROM RD. S-33 TO 4TH STREET, 0.202 MILE ON RD. S-1951 (ITEM # 200719) FROM SC RTE. 302 SE FOR 0.20 MILE, 0.310 MILE ON RD. S-2227 (ITEM #200741) FROM RD. S-809 TO 4TH STREET, 0.135 MILE ON RD. S-2228 (ITEM #200742) FROM RD. S-69 TO RD. S-2226, AND RESURF. WITH ASPH.CONC.SURF. OF 0.10 MILE ON RD. S-1558 (ITEM #200874) FROM CO. ROAD #2105 TO PVT. IN SCH. PARK. LOT., 0.140 MILE ON RD. S-1558 (ITEM #200743) FROM RD. S-69 TO RD. S-2226, CONSTR. OF CONC. CURB, GUTTER & SIDEWALK OF 0.315 MILE ON RD. S-2226 (ITEM #200740) FROM RD. S-809 TO RD. S-1558, DRAINAGE, RESURFACING WITH ASPH. CONC. SURF. OF 0.155 MILE ON RD. S-2251 (ITEM # 200794) FROM WHEELER DR. TO RD. S-2252 (BYRNES DR.) AND 0.187 MILE ON RD. S-2252 (ITEM # 200795) FROM RD. S-823 (GYLES RD.) TO WHEELER DR., 0.149 MILE ON RD. S-823 (ITEM #200796) FROM NEAR RD. S-2053 TO RD. S-1686 (WILLIAMS RD.). TOTAL LENGTH OF PROJECT : 1.749 MILES. COMPLETION DATE: NOVEMBER 30, 1992.

NUMBER OF BIDDERS - 4
LOWEST RESPONSIVE BIDDER - SATTERFIELD CONSTRUCTION CO., INC., GREENWOOD, S. C.
AMOUNT.....\$234,359.50

BAMBERG COUNTY

S.C. FILE NO. 5.518 - STATE PROJECT NO. C-518 - (ROAD WORK) - RD. S-96 - TYPE: DRAINAGE IMPROVEMENTS OF 0.583 MILE ON RD. S-96 (ITEM #029865) FROM RD. S-131 TO RD. S-96. TOTAL LENGTH OF PROJECT: 0.583 MILES. COMPLETION DATE: AUGUST 31, 1992. NOTE: BIDDERS ON THIS CONTRACT MUST BE SMALL BUSINESS CONCERNS OWNED AND CONTROLLED BY ECONOMICALLY AND SOCIALLY DISADVANTAGED ETHNIC MINORITIES AS CERTIFIED BY THE S.C. DEPARTMENT OF HIGHWAYS AND PUBLIC TRANSPORTATION.

THE DEPARTMENT DECIDED TO WITHDRAW THIS PROJECT FROM THE HIGHWAY LETTING.

CHARLESTON COUNTY

S.C. FILE NO. 10.224A - FED. AID PROJECT NO. MAIR-IR-26-4(144) - (RESIGNING WORK) - US RTE. I-26 - TYPE - UPGRADING THE EXISTING OVERHEAD SIGNS, INCLUDING REPLACING SIGNS AND SIGN LIGHTING SYSTEMS; ALSO, GROUND MOUNTING MULTIPLE PANEL SIGNS AND FLAT SHEET SIGNS, I-BEAM POSTS AND OVERHEAD STRUCTURE WILL BE REPLACED AS REQUIRED ON I-26 FROM EAST OF S.C. RTE. 7 TO US RTE. 17 INCLUDING US RTE. 17 FROM SOUTH OF COMING STREET TO MOUNT PLEASANT AND CROSSING ROUTES. TOTAL LENGTH OF PROJECT: 4.50 MILES. COMPLETION DATE: NOVEMBER 30, 1992.

NUMBER OF BIDDERS - 4
LOWEST RESPONSIVE BIDDER - APEX CONTRACTING, INC., PARIS, KENTUCKY
AMOUNT.....\$383,320.81

CHARLESTON COUNTY

S.C. FILE NO. 10.244A - FED AID PROJECT NO. HES-9010(001) - (ROAD WORK) - RD. S-49/US 52 - TYPE: WID., GRAD., DRAIN., CONSTR. OF CONC. CURB GUTTER AND SIDEWALK AND ASPH. CONC. SURF OF 0.066 MILE ON RD. S-49/US RTE. 52 IMPROVEMENTS AT US RTE. 52. TOTAL LENGTH OF PROJECT: 0.066 MILES. COMPLETION DATE: APRIL 30, 1992.

NUMBER OF BIDDERS - 3

LOWEST RESPONSIVE BIDDER -L-J, INC., COLUMBIA, S. C.

AMOUNT.....\$95,675.00

CHARLESTON COUNTY

S.C. FILE NO. 10.264A & 10.264A.1 - FED AID PROJECT NO. : I-526-4(151) - (ROAD & BRIDGE WORK) - RD. S-60, US RTE. 52 & US RTE. I-526 - TYPE: WID., GRAD., DRAIN., AND CONSTR. OF CONC. CURB & GUTTER AND ASPH. CONC. SURF. OF 0.290 MILE ON RD. S-60 IMPROVEMENT AT I-526 (MARK CLARK EXPRESSWAY), 0.109 MILE ON US RTE 52 DRAINAGE AT I-526, ALSO CONSTR. OF (2) 90'-0" BRIDGES OVER FILBIN CREEK (NORTH RHETT AVE.) AND FILBIN CREEK (LINE 3) BOTH ALONG INTERSTATE 526 IN NORTH CHARLESTON. TOTAL LENGTH OF PROJECT: 0.399 MILES. COMPLETION DATE: NOVEMBER 30, 1992.

NUMBER OF BIDDERS - 1

LOWEST RESPONSIVE BIDDER - SANDERS BROTHERS CONSTRUCTION CO., INC., CHARLESTON, S. C.

AMOUNT.....\$1,296,162.78

CLARENDON COUNTY

S.C. FILE NO. 14.598 - STATE PROJECT NO. C-598 - (ROAD WORK) - RD. S-784 - TYPE: GRAD., DRAIN. & ASPH. CONC. SURF OF 0.335 MILE ON RD. S-784 (ITEM #201102) FROM US RTE. 378 SOUTHERLY FOR APPROXIMATELY 0.335 MILE. TOTAL LENGTH OF PROJECT: 0.335 MILES. COMPLETION DATE: MARCH 31, 1992.

NUMBER OF BIDDERS - 6

LOWEST RESPONSIVE BIDDER - J. F. CLECKLEY & CO., ORANGEBURG, S. C.

AMOUNT.....\$156,278.00

GREENVILLE COUNTY

S.C. FILE NO. 23.266A - STATE PROJECT NO. C-266A - (ROAD WORK) - RDS. S-319, S-116, S-578, S-113, S-278, S-540, S-573, S-376, S-380, S-62, S-377, S-685, S-378, S-379, S-430, S-266, S-21, S-550, S-1973, S-928, S-385, S-700, S-701, S-772, S-773, S-774, S-775, S-751, S-510, S-790, S-5, S-107, S-805, S-702, S-435, S-329, S-649, S-427, S-428, S-426, S-647, S-327, S-328, S-508, S-686, S-249, S-587, S-162, S-237, S-236, S-239, S-715, S-448, S-1912, S-18, S-27 - TYPE: RESURFACING WITH ASPH. CONC. SURF. OF 2.95 MILE ON RD. S-319 FROM RD. S-318 TO N. CAROLINA LINE, 2.24 MILE ON RD. S-116 FROM RD. S-341 TO COUNTY RD., 1.00 MILE ON RD. S-578 FROM RD. S-97 TO END OF ROAD, 1.02 MILE ON RD. S-113 FROM SC RTE. 14 TO ASPH. JOINT W. OF SC RTE. 14, 1.63 MILE ON RD. S-278 FROM SC RTE. 14 TO RD. S-277, 0.51 MILE ON RD. S-540 FROM SC RTE. 14 TO RD. S-136, 0.45 MILE ON RD. S-573 FROM RD. S-136 TO END STATE MAINT., 0.29 MILE ON RD. S-376 FROM SC RTE. 183 TO RD. S-379, 0.29 MILE ON RD. S-380 FROM RD. S-377 TO HAMMETT ST., 0.15 MILE ON RD. S-62 FROM SC RTE. 183 TO NE OF SC 183, 0.29 MILE ON RD. S-377 FROM RD. S-62 TO RD. S-376, 0.28 MILE ON RD. S-685 FROM RD. S-376 TO RD. S-62, 0.28 MILE ON RD. S-378 FROM RD. S-376 TO SIXTH AVE., 0.25 MILE ON RD. S-379 FROM RD. S-376

TO C ST., 0.59 MILE ON RD. S-430 FROM SC RTE. 183 TO RD. S-104, 0.19 MILE ON RD. S-266 FROM SC RTE. 291 TO FURMAN HALL COURT, 0.94 MILE ON RD. S-21 FROM US RTE. 29 TO RD. S-677, 0.93 MILE ON RD. S-550 FROM SC RTE. 253 TO HARDING RD., 0.75 MILE ON RD. S-1973 FROM RD. S-1025 TO RD. S-164, 0.81 MILE ON RD. S-928 FROM RD. S-107 TO US RTE. 276, 0.09 MILE ON RD. S-385 FROM RD. S-304 TO RD. S-751, 0.58 MILE ON RD. S-700 FROM RD. S-94 TO BUTLER SPRINGS RD., 0.35 MILE ON RD. S-701 FROM RD. S-700 TO RD. S-700, 0.30 MILE ON RD. S-772 FROM RD. S-94 TO END OF ROAD, 0.19 MILE ON RD. S-773 FROM RD. S-94 TO END OF ROAD, 0.10 MILE ON RD. S-774 FROM RD. S-772 TO RD. S-773, 0.08 MILE ON RD. S-775 FROM RD. S-772 TO RD. S-773, 0.46 MILE ON RD. S-751 FROM RD. S-385 TO RICHBOURG RD., 0.47 MILE ON RD. S-510 FROM RD. S-599 TO PIPER LANE, 0.30 MILE ON RD. S-790 FROM US RTE. 276 TO GALLIVAN AVE., 0.69 MILE ON RD. S-5 FROM SC RTE. 124 TO RD. S-402, 0.38 MILE ON RD. S-107 FROM SC RTE. 291 TO US RTE. 25 BUS., 0.23 MILE ON RD. S-805 FROM RD. S-30 TO RD. S-30, 0.63 MILE ON RD. S-702 FROM ASPH. JOINT @ ANIWETAUK TO US RTE. 276, 0.60 MILE ON RD. S-435 FROM RD. S-434 TO ASPH. JOINT N. OF RD. S-1119, 1.27 MILE ON RD. S-329 FROM US RTE. 25 BP TO RD. S-330, 0.23 MILE ON RD. S-649 FROM RD. S-1026 TO RD. S-5, 0.20 MILE ON RD. S-427 FROM US RTE. 25 BP TO RD. S-428, 0.17 MILE ON RD. S-428 FROM RD. S-427 TO RD. S-329, 0.16 MILE ON RD. S-426 FROM US RTE. 25 BP TO RR TRACKS, 0.47 MILE ON RD. S-647 FROM RD. S-263 TO END, 0.93 MILE ON RD. S-327 FROM RD. S-85 TO RD. S-328, 0.78 MILE ON RD. S-328 FROM RD. S-85 TO RD. S-327, 0.21 MILE ON RD. S-508 FROM RD. S-47 TO SC RTE. 183, 0.13 MILE ON RD. S-686 FROM RD. S-508 TO HUFF ST., 0.16 MILE ON RD. S-249 FROM RD. S-669 TO RD. S-55, 0.75 MILE ON RD. S-587 FROM RD. S-272 TO NEELEY FERRY RD., 0.96 MILE ON RD. S-162 FROM SC 14 TO RD. S-160, 0.05 MILE ON RD. S-237 FROM SC RTE. 14 TO RD. S-236, 0.30 MILE ON RD. S-236 FROM RD. S-237 TO 213, 0.19 MILE ON RD. S-239 FROM RD. S-210 TO RD. S-212, 0.22 MILE ON RD. S-715 FROM SC RTE. 20 TO SC RTE. 86, 2.29 MILE ON RD. S-448 FROM RD. S-107 TO REEDY RIVER BRIDGE, 1.24 MILE ON RD. S-1912 FROM RD. S-27 TO RD. S-50, 0.12 MILE ON RD. S-18 FROM PECAN TERRACE TO RD. S-27, 1.05 MILE ON RD. S-27 FROM RD. S-1048 TO US RTE. 25 BUS. TOTAL LENGTH OF PROJECT: 33.170 MILES. COMPLETION DATE: SEPTEMBER 30, 1992.

THE DEPARTMENT DECIDED TO WITHDRAW THIS PROJECT FROM THE HIGHWAY LETTING.

GREENWOOD COUNTY

S.C. FILE NO. 24.597 - STATE PROJECT NO. C-597 - (ROAD WORK) - RDS. S-157/51, S-749 - TYPE: GRAD., DRAIN., ASPH.CONC.SURF. OF 0.159 MILE ON RDS. S-157/51 (ITEM #200334) INTERSECTION SURVEY, AND GRAD., DRAIN. & BIT. SURF. OF 1.053 MILES ON RD. S-749 (ITEM #029665) FROM US RTE. 178 SW FOR 1.053 MILES.

NUMBER OF BIDDERS - 7

LOWEST RESPONSIVE BIDDER - C. R. COTTEN, INC., GREENWOOD, S. C.

AMOUNT.....\$197,443.13

KERSHAW COUNTY

S.C. FILE NO. 28.646 - STATE PROJECT NO. C-646 - (ROAD WORK) - RD. S-349 - TYPE: GRAD., DRAIN., CONSTR. OF CONC. SIDEWALK OF 0.874 MILE ON RD. S-349 (ITEM #200820) FROM 1.6 MILE SW OF SC RTE. 34 TO RD. S-369. TOTAL LENGTH OF PROJECT: 0.874 MILES. COMPLETION DATE: AUGUST 31, 1992.

NUMBER OF BIDDERS - 8

LOWEST RESPONSIVE BIDDER - A. P. BOWDEN CONSTRUCTION CO., INC., CAMDEN, S. C.

AMOUNT.....\$78,840.90

LEE COUNTY

S.C. FILE NO. 31.429 - STATE PROJECT NO. C-429 - (ROAD WORK) - RDS. S-506, S-510 & S-512 - TYPE: GRAD., DRAIN. & BIT. SURF. OF 0.651 MILE ON RD. S-506 (ITEM #200296) FROM RD. S-101 SOUTHEASTERLY FOR 0.65 MILE, 0.254 MILE ON RD. S-510 (ITEM #200337) FROM RD. S-199 SOUTHERLY FOR 0.254 MILE, 0.947 MILE ON RD. S-512 (ITEM #200467) FROM SC RTE. 154 SOUTHERLY TO SC RTE 154. TOTAL LENGTH OF PROJECT: 1.852 MILES. COMPLETION DATE: NOVEMBER 30, 1992.

NUMBER OF BIDDERS - 7

LOWEST RESPONSIVE BIDDER - U. S. GROUP, INC., COLUMBIA, S. C.

AMOUNT.....\$185,622.30

LEXINGTON COUNTY

S.C. FILE NO. 32.104A - STATE PROJECT NO. C-104A - (ROAD WORK) - RD. S-1845 - TYPE: GRAD., DRAIN & BIT. SURF. OF 0.593 MILE ON RD. S-1845 (ITEM #200547) FROM RD. S-103 TO RD. S-1626. TOTAL LENGTH OF PROJECT: 0.593 MILES. COMPLETION DATE: SEPTEMBER 30, 1992.

NUMBER OF BIDDERS - 8

LOWEST RESPONSIVE BIDDER - SOX & SONS CONSTRUCTION CO., INC., WEST COLUMBIA, S. C.

AMOUNT.....\$124,622.39

NEWBERRY COUNTY

S.C. FILE NO. 36.586 - STATE PROJECT NO. C-586 - (ROAD WORK) - RDS. S-160, S-634 SPUR, S-656, S-821 & S-822 - TYPE: GRAD., DRAIN., CONSTR. OF CONC. CURB, GUTTER SIDEWALK OF 0.178 MILE ON RD. S-160 (ITEM #200883) FROM US RTE. 76 (COLLEGE ST.) TO LUTHER ST. AND GRAD., DRAIN. & BIT. SURF. OF 0.080 MILE ON RD. S-634 SPUR (ITEM #201083) FROM RD. S-634 SOUTHERLY TO LAKE MURRAY, 0.125 MILE ON RD. S-656 (ITEM #200862) FROM RD. S-386 SW FOR 0.125 MILE, 0.085 MILE ON RD. S-821 (ITEM #200863) FROM RD. S-656 NE FOR 0.085 MILE, 0.145 MILE ON RD. S-822 (ITEM #200864) FROM RD. S-821(LOOP) TO RD. S-821. TOTAL LENGTH OF PROJECT: 0.613 MILES. COMPLETION DATE: SEPTEMBER 30, 1992. NO BONDS REQUIRED PER SECTION 12-27-1320 OF THE 1976 CODE, AS AMENDED BY SECTION 45B, PART II, ACT 189 OF 1989, AND AS FURTHER AMENDED BY SECTION 28B, PART II, ACT 612 OF 1990.

NUMBER OF BIDDERS - 2

LOWEST RESPONSIVE BIDDER - FULLER ENTERPRISES, INC., GREENVILLE, S. C.

AMOUNT.....\$183,953.25

PICKENS COUNTY

S.C. FILE NO. 39.692 - STATE PROJECT NO. C-692 - (ROAD WORK) - RDS. S-125, S-192, S-234, S-152, S-63, S-105, S-151, & S-150 - TYPE: RESURFACING WITH ASPH. CONC. SURF. OF 1.01 MILE ON RD. S-125 FROM RD. S-139 W. TO SC RTE 137, 1.06 MILE ON RD. S-192 FROM RD. S-3936 N. TO RD. S-325, 0.43 MILE ON RD. S-234 FROM RD. S-221 S. TO RD. S-235, 2.27 MILE ON RD. S-152 FROM RD. S-27 W. TO RD. S-63, 2.08 MILE ON RD. S-63 FROM RD. S-44 SE TO ANDERSON COUNTY LINE, 2.60 MILE ON RD. S-105 FROM RD. S-63 NE TO END OF MAINT., 0.24 MILE ON RD. S-151 FROM RD. S-15 N. TO RD. S-231, 1.52 MILE ON RD. S-150 FROM ANDERSON COUNTY LINE TO LAKE HARTWELL. TOTAL LENGTH OF PROJECT: 11.21 MILES. COMPLETION DATE: JUNE 30, 1992.

THE DEPARTMENT DECIDED TO WITHDRAW THIS PROJECT FROM THE HIGHWAY LETTING.

RICHLAND COUNTY

S.C. FILE NO. 40.432A - STATE PROJECT NO. C-432A - (ROAD WORK) - RDS. S-2928, S-2990, S-2991 - TYPE: GRAD., DRAIN. & ASPH. CONC. SURF. OF 0.066 MILE ON RD. S-2928 (ITEM #200350) FROM RD. S-1393 SE & SW FOR 0.066 MILE, 1.034 MILE ON RD. S-2990 (ITEM #200852) FROM RD. S-2991 TO RD. S-2759, 0.197 MILE ON RD. S-2991 (ITEM #200853) FROM RD. S-86 TO SC RTE. 769. TOTAL LENGTH OF PROJECT: 1.297 MILES. COMPLETION DATE: NOVEMBER 30, 1992.

NUMBER OF BIDDERS - 8

LOWEST RESPONSIVE BIDDER - U. S. GROUP, INC., COLUMBIA, S. C.

AMOUNT.....\$199,891.11

SPARTANBURG COUNTY

S.C. FILE NO. 42.967, 42.967.1 & 42.967.2 - FED AID PROJECT NO. MAIR-IR-85-2(79) - (ROAD & BRIDGE WORK) - US RTE. I-85 - TYPE: GRAD., DRAIN., ERECTION OF STEEL BEAM GUARDRAIL, FENCING, CONC. & ASPH. SURF., SIGNING, CONSTR. OF WEIGH-IN-MOTION STATION AND TEMPORARY & PERMANENT PAVEMENT MARKINGS OF 3.436 MILES ON US RTE. 85 FROM BETWEEN CITY OF SPARTANBURG TO GREENVILLE COUNTY LINE, ALSO REPLACING EXISTING UNDERPASS WITH A 260'X34' R.C. & S.S. (ROLLED BEAMS) UNDERPASS UNDER COUNTY ROAD (DEYOUNG ROAD) ALONG INTERSTATE RTE. 85 SOUTHEAST OF GREER AND REPLACING EXISTING UNDERPASS WITH A 350'X44' R.C. & SS (ROLLED BEAMS) UNDERPASS UNDER RD. S-12 (RELOCATION) ALONG INTERSTATE ROUTE 85 SOUTHEAST OF GREER. TOTAL LENGTH OF PROJECT : 3.436 MILES. COMPLETION DATE: NOVEMBER 30, 1993.

THE DEPARTMENT DECIDED TO WITHDRAW THIS PROJECT FROM THE HIGHWAY LETTING.

RECOMMENDATION TO ADJUST AND SET PRICES CHARGED FOR ITEMS
AVAILABLE FROM CONTRACT ADMINISTRATOR'S OFFICE.

It is recommended that the Department increase the price charged for proposals on Highway and Bridge construction work from \$2.00 to \$15.00 each. This price has not been changed in at least the past twenty five years and is comparable with what is being charged in neighboring states.

It is recommended that the Department begin charging an annual fee for providing the Notice to Contractors advertisement (Long Ad) to interested persons and companies. This service has been provided at no cost in the past. An annual rate of \$22.00 is recommended for eleven (11) Highway Lettings or \$2.00 each.

It is recommended that the Department begin charging an annual fee for providing Bid Tabulations of bids received at each monthly Highway Letting to interested persons and companies. This service has been provided at no cost in the past. An annual rate of \$33.00 is recommended for eleven (11) Highway Lettings or \$3.00 each.

These charges will become effective January 1, 1992. The prices for Notice to Contractors advertisement (Long Ad) and Bid Tabulations includes any special Lettings which may occur, and a maximum of two (2) copies of each may be picked up from the Contract Administrator's office at no charge. These charges will help the Department to recoup some of the costs for these services and are in line with what neighboring states charge for the same type service.

RECEIVED

DEC 09 1991

PLANNING