

Dave Bowers
Traffic Engr.



South Carolina Department of Transportation

Minutes

Department of Transportation Commission

Meeting of

January 14, 2003

P

MINUTES
DEPARTMENT OF TRANSPORTATION COMMISSION
January 14, 2003
Table of Contents

	Roll Call	<u>Page</u>
Section 1	Minutes – Meeting of November 21, 2002	1
Section 2	Sale of Surplus Right of Way Property	1
Section 3	On Call Right of Way Consultant	1
Section 4	Bridge Design Manual, Consultant Authorized	1
Section 5	Underwater Bridge Inspection, Consultant Authorized	2
Section 6	Intelligent Transportation System, Consultant	2
Section 7	Saluda County Transportation Plan, Revised	2
Section 8	Construction Contracts, Extended	2
Section 9	State Highway System, Road Sections Removed	2
Section 10	State Highway System, Description Corrected	2
Section 11	State Highway System – Additions	2
Section 12	Highway Construction Contracts Letting of September 10, 2002 – Action Revised	2
Section 13	Highway Construction Contracts Letting of November 12, 2002 – Action Approved	2
Section 14	Report of the Invitations and Resolutions Committee	2
Section 15	Resolution Presented	3
Section 16	Route 52 Speed Limit Increased	3
Section 17	Traffic Signal – 44 th Avenue N./Grissom Parkway	3
Section 18	FY '04 Earmark Request, Approved	3
Section 19	Adjourn	3

MINUTES
DEPARTMENT OF TRANSPORTATION
OF
SOUTH CAROLINA

Meeting of

January 14, 2003

The regular monthly meeting of the Department of Transportation Commission was held at 10:00 a.m. at the South Carolina Department of Transportation building in Columbia, South Carolina. In compliance with the Freedom of Information Act, the news media was advised in writing of the time, date and place of this meeting.

Present

Absent

L. Morgan Martin, Chairman, Presiding
Howell Clyborne
John N. Hardee
Robert W. Harrell, Sr.
B. Bayles Mack
Eugene C. Stoddard
J. "Moot" Truluck

SECTION 1: The Minutes for the meeting of November 21, 2002; copies of which had been previously mailed to each member of the Commission, were approved.

SECTION 2: The Commission unanimously passed a motion approving the action of the Department in the sale of surplus right of way property, as shown in detail in the Appendix.

SECTION 3: The Commission unanimously passed a motion authorizing the Department to advertise, select and negotiate with consulting firms to provide right of way acquisition on an "on call" basis, as shown in detail in the Appendix.

SECTION 4: The Commission unanimously passed a motion authorizing the Department to advertise and select a consulting firm to provide engineering services for the publication of a bridge design manual, as shown in detail in the Appendix.

SECTION 5: The Commission unanimously passed a motion authorizing the Department to advertise, select and negotiate with a consultant engineering firm experienced in all phases of underwater bridge inspection, as shown in detail in the Appendix

SECTION 6: The Commission unanimously passed a motion authorizing the Department to select a consultant to provide information on integrated software packages and 511 traveler information, as shown in the Appendix.

SECTION 7: The Commission unanimously passed a motion approving the revision of Saluda County Transportation Plan, as shown in detail in the Appendix.

SECTION 8: The Commission unanimously passed a motion approving the action of the Department in extending existing construction contracts to include additional work, as shown in detail in the Appendix.

SECTION 9: The Commission unanimously passed a motion approving the action of the Department in removing roads from the State Highway System, as shown in detail in the Appendix.

SECTION 10: The Commission unanimously passed a motion approving the action of the Department in correcting the description of sections of State Highways previously added to the State Highway System, as shown in detail in the Appendix.

SECTION 11: The Commission unanimously passed a motion approving the action of the Department in adding roads to the State Highway System, as shown in detail in the Appendix.

SECTION 12: The Commission unanimously passed a motion approving the request of the Department to revise the award of a York County project in the highway letting of September 10, 2002, as shown in detail in the Appendix.

SECTION 13: The Commission unanimously passed a motion approving the action of the Department concerning projects in the November 12, 2002 highway letting, as shown in detail in the Appendix.

SECTION 14: On behalf of the Invitations and Resolutions Committee, Commissioner Stoddard reported that the committee had the following requests:

- Willie Bryant Section Shed NO NUMBER
- I. S. Leevy Johnson Interchange 593
- Marion P. Carnell Highway 592
- F. Mandall Rogers, III Interchange 591
- Senator Hugh Leatherman Interchange 545

A motion was made by Commission Truluck, seconded by Commissioner Hardee to approve the request of the Resolution Committee. The motion passed unanimously.

SECTION 15: On behalf of the members of the Commission, the following resolutions, were presented:

Senior Trooper Michael J. Rao Bridge 566
Lance Corporal Michael A. Chappell Highway 567
Bobby C. King, Jr. Bridge 568

These resolutions were approved by the Commission at the November 21, 2002 meeting and are shown in the Appendix.

SECTION 16: On motion of Commissioner Truluck, seconded by Commissioner Hardee, the Commission unanimously passed a motion that the speed limit on Route 52 between Swamp Fox curve and SC 261 be posted at 60 miles per hour. Commissioner Truluck also requested that the Department install rumble strips in the median of this section and that periodic speed limit reviews be conducted at this location.

SECTION 17: On motion of Commissioner Harrell, seconded by Commissioner Mack, the Commission passed a motion approving the installation of a traffic signal at the intersection of 44th Avenue North and Grissom Parkway in Myrtle Beach and that the cost of the signal and the installation be paid from private funds. Chairman Martin abstained from voting on this motion.

SECTION 18: On motion of Commissioner Harrell, seconded by Commissioner Mack, the Commission unanimously passed a motion approving the January 2003 list of FY '04 Earmark Requests, as shown in detail in the Appendix.

SECTION 19: There being no further business to come before the Commission, the meeting was adjourned at 11:20 a.m.



Appendix

Department of Transportation Commission

Meeting of

January 14, 2003

1. File 23.246A / Interstate I-85 / Greenville County

During construction of improvements on Interstate I-85, under File 23.246A in Greenville County, near the City of Greenville, the Department acquired right of way for US Route 25 Business / SC Route 291, by Condemnation from Bernice Anne Williams Steinmeyer dated June 29, 1993.

A request was received from the adjacent property owner asking the Department to sell a small piece of surplus property that separates the requester's property from US Route 25 Business / SC Route 291. The request was circulated to the Engineering sections to determine if said parcel could be declared surplus. After review it was determined that the parcel was surplus to Department needs. Therefore, a Quitclaim Deed for approximately 0.71 of an acre of land to Bishop of Charleston in consideration of \$7,000.00 was executed on September 18, 2002.

2. File 26.856 / SC Route 22 (Conway Bypass) / Horry County

During construction of improvements on SC Route 22, under File 26.856 in Horry County, near the City of Conway, the Department acquired right of way for SC Route 22 (Conway Bypass), by Condemnation from Hazel Singleton, Sylvia Booth, and Phil H. Hardee, Trustees dated April 20, 1999.

During negotiations to settle a difficult condemnation case for the above project, Pan Inc. (the right of way consultant for the project) and Michael Brackett (Legal Consultant) agreed to convey the uneconomic remainder of Tract 171 to the Grantee along with other considerations, as full payment for the new right of way needed for the project. Therefore, a Gratis Quitclaim deed for approximately 0.70 of an acre of land to William C. Doyle was executed on September 16, 2002.

3. File 26.843 / SC Route 707 / Horry County

During construction of improvements on SC Route 707 and Folly Road, under File 26.843 in Horry County, near the City of Myrtle Beach, the Department acquired right of way for SC Route 707, by Title to Real Estate from Richard C. Bellamy dated October 26, 1998.

In order to settle an acquisition on the above project an agreement was reached whereby upon completion of the project the Department would convey a small surplus parcel of land along with other consideration to the Grantee as full credit for the new right of way that was acquired. Therefore, a Gratis Quitclaim Deed for approximately 0.081 of an area of land to Annette B. Mishoe was executed on September 18, 2002.

4. File 8.353 / Interstate I-26 / Berkeley County

During construction of improvements on Interstate I-26, under File 8.353 in Berkeley County, near the Town of Summerville, the Department acquired right of way for Interstate I-26, by Right of Way Easement from Dorothy M. Rhodes dated April 8, 1959.

A request was received from the adjacent property owner asking the Department to convey the original location of an outfall ditch that runs through the center of the property. In exchange, the Grantee will provide a new location for the ditch that will run along the property line. The Department has received the deed for the new location and the landowner (Grantee) is in the process of constructing the new ditch at his expense. Therefore, a Gratis Quitclaim Deed for approximately 1.8 acres of land to JS Group, LLC, A South Carolina Limited Liability Company, and Silver Oak Associates, A Tennessee Limited Liability Partnership was executed on September 16, 2002.

5. File 9.333 / Road S-222 / Calhoun County

During construction of improvements on Road S-222, under File 9.333 in Calhoun County, near the Town of St. Matthews, the Department acquired right of way for Road S-222, by Right of Way Easement from Calhoun County Country Club dated October 29, 1963.

A request was received from the District Engineering Administrator, S. Dean Campbell to reduce the existing 50-foot by 50-foot triangle to a 15-foot by 25-foot triangle and allow the Calhoun County Country Club to construct a sign at the intersection. After review, it was determined that the triangle could be reduced. The Calhoun County Country Club gave the Department most of the original right of way for the construction of Road S-222. Therefore, a Gratis Quitclaim Deed for approximately 0.02 of an acre of land to Calhoun County Country Club was executed on September 16, 2002.

6. File 26.843 / SC Route 707 / Horry County

During construction of improvements on SC Route 707, under File 26.843 in Horry County, near the City of Myrtle Beach, the Department acquired right of way for SC Route 707, by Title to Real Estate from Richard C. Bellamy dated October 26, 1998.

In order to settle a difficult condemnation case on the above project, an agreement was reached whereby upon completion of the project the Department would convey a small surplus parcel of land along with other considerations to the Grantee as full credit for the new right of way that was acquired. Therefore, a Gratis Quitclaim Deed for approximately 0.03 of an acre of land to Joe Frank Sellers was executed on September 18, 2002.

7. File 1.452 / SC Route 72 / Abbeville County

During construction of improvements on SC Route 72, under File 1.452 in Abbeville County, near the Town of Abbeville, the Department acquired right of way for SC Route 72, by Title to Real Estate from Estate of William R. Hayes and Blanche C. Hayes dated February 11, 1988.

A request was received from two adjacent property owners to purchase a small parcel of abandoned right of way due to the relocation of a County Road. The request was circulated to the Engineering sections to determine if said parcel could be declared surplus. After review it was determined that the parcel was surplus to Department needs. A bid sale was set up between the adjacent property owners giving each a chance to bid for the property. Therefore, a Quitclaim Deed for approximately 0.66 of an acre of land to Ronnie N. Oliver in consideration of \$3,250.00 was executed on September 16, 2002.

8. File 26.856 / Road S-600-Hilton Road / Horry County

During construction of improvements on the Conway Bypass, under File 26.856 in Horry County, near the Town of Dogwood Neck, the Department acquired right of way for the Conway Bypass, by Condemnation from Burroughs & Chapin Company, Inc. dated August 31, 1994.

A request was received from the Grantee asking the Department to allow a further relocation of a portion of Road S-600 (Hilton Road) with an exchange of right of way upon completion of the construction. Since the construction to be completed was entirely at the expense of the Grantee and there was no significant difference in the area to be exchanged, a Gratis Quitclaim Deed for approximately 0.772 of an acre of land to Burroughs & Chapin Company, Inc. was executed on October 7, 2002.

9. File 39.538 / US Route 76/ 123 / Pickens County

During construction of improvements on US Route 76/123, under File 39.335 in Pickens County, near the City of Clemson, the Department acquired right of way for US Route 76/123, by Deed to Right of Way from Calhoun Land Company dated November 30, 1955.

A request was received from the adjacent property owner asking the Department to sell a small parcel of right of way needed to correct an encroachment due to an error in a survey. It was determined that the said parcel could be declared surplus and that the parcel should be conveyed with a Reverter Clause to allow the Department to reacquire title in the future if deemed necessary. Therefore, a Quitclaim Deed for approximately 0.045 of an acre of land to J & P Enterprises, LLC in consideration of \$12,675.00 was executed on September 18, 2002.

10. File 39.538 / US Route 76/ 123 / Pickens County

During construction of improvements on Interstate I-77, under File 40.761 in Richland County, near the City of Columbia, the Department acquired right of way for Road S-1678, from Albert L. Prewitt by Right of Way Easement dated March 22, 1967, and from Frank Prewitt by Right of Way Easement dated February 7, 1967, under Road S-1678, File 40.656, and from Dentsville Venture Associates by Condemnation dated July 31, 1975, under Interstate I-77, File 40.761.

A request was received from the adjacent landowner asking the Department to sell a small end portion of Road S-1678, landlocked by Interstate I-77, Trenholm Road Extension, and the land of the adjacent landowner. The request was circulated to the Engineering sections to determine if the parcel could be declared surplus. After review, it was determined that the parcel was surplus to Department needs. Therefore, it is recommended that a Quitclaim Deed for approximately 1.13 acres of land to Interprop Inc., T.F.B. Holdings, LLC, and Wakefield Properties, LLC in consideration of \$15,500.00 was executed September 20, 2002.

RIGHT OF WAY CONSULTANT (S)

The Department requests Commission approval to advertise, select and negotiate with consulting firms to provide right of way acquisition, appraisal, and relocation assistance services on an "on call" basis. The Departments' cost versus the consultants' cost will be evaluated based on the scope of services. The evaluation is a consideration to determine the cost effectiveness of using a consultant. The evaluation will also be used when negotiating for the services of one of the "on call" consulting firms. The scope of services will be specified on a project basis.

The "on call" agreement will cover an approximate three (3) year period. The services will be used for both State and Federal Projects and to obligate the federal funds to accelerate the construction schedule.

**REQUEST FOR PROFESSIONAL ENGINEERING SERVICES FOR PUBLISHING A
BRIDGE DESIGN MANUAL**

The Department requests Commission approval to advertise and select a consulting firm for the purpose of providing engineering services for the publication of a Bridge Design Manual. The Department currently utilizes Bridge Design Memoranda, Standard Details and Standard Department Policies and Practices to serve as guidelines for the development of bridge construction plans. The Department desires to consolidate these guidelines into one design reference that will document the Department's standard bridge design policies and practices. The Bridge Design Manual will promote efficiency in design efforts and help to ensure uniformity in bridge plan details. The Manual will assist designers in the preparation of bridge plans for the traditional design-bid-build projects as well as design-build projects. Based on current and projected workloads, the Department does not have sufficient staff to prepare the Manual. This project will be funded through the Federal Bridge Replacement Program.

Recommendations – 1/14/03

Underwater Bridge Inspection Project No. 16

The Department's bridge maintenance office seeks approval to advertise, select and negotiate with a consultant engineering firm experienced in all phases of underwater bridge inspection. This is a required inspection process for certain bridges under the FHWA National Bridge Inspection Standards (NBIS). The cost of these inspections is estimated at \$525,000 and will be paid out of federal aid bridge funds.

The Department does not have all the resources to perform this type of work so the use of a consulting engineering firm is justified.

Recommendations – 1/14/03

Intelligent Transportation System (ITS)

The Department requests Commission approval to advertise and select a consultant to provide information on integrated software control packages and 511 traveler information phone service as part of SCDOT's Intelligent Transportation System (ITS).

Recommendations 12/19/02

REVISION OF COUNTY TRANSPORTATION PLAN

The South Carolina Department of Transportation recommends the approval of the revision to the County Transportation Plan listed below.

- Saluda County (Revised Letter Attached)

SALUDA COUNTY TRANSPORTATION PLAN

1. **OVERVIEW** - THE SALUDA COUNTY TRANSPORTATION COMMITTEE (CTC) IS COMPOSED OF 5 MEMBERS APPOINTED BY THE SALUDA COUNTY LEGISLATIVE DELEGATION. THE MEMBERS OF THE CTC ARE APPOINTED FROM AND REPRESENT ALL SECTIONS OF THE COUNTY.

IT IS THE INTENTION OF THE CTC TO COOPERATE AND WORK CLOSELY WITH THE APPROPRIATE SALUDA COUNTY ROADS & BRIDGES SUPERINTENDENT AND CONTRACTED ENGINEERING SERVICES, THE COUNTY COUNCIL, AND CITY COUNCILS TO IMPROVE AS MANY ROADS AND OTHER TRANSPORTATION FACILITIES AS POSSIBLE WITH THE FUNDS ALLOCATED.

THIS COUNTY-WIDE TRANSPORTATION PLAN, AS REVISED AND ADOPTED BY THE CTC, IS SUBMITTED TO THE SOUTH CAROLINA DEPARTMENT OF TRANSPORTATION (SCDOT) FOR ITS APPROVAL IN ACCORDANCE WITH THE PROVISIONS OF S.C. CODE 12-27-400 AS PASSED BY THE 1993 GENERAL ASSEMBLY.

2. **ADMINISTRATION** - THE SALUDA COUNTY CTC ELECTS TO RECEIVE AND ADMINISTER FUNDS THAT ACCRUE TO SALUDA COUNTY.

THE SALUDA COUNTY CTC, ALONG WITH THE SALUDA COUNTY ROADS AND BRIDGES DEPARTMENT WILL PROVIDE THE FOLLOWING SERVICES FOR EACH PROJECT:

- (A) DESIGN ENGINEERING
- (B) ACQUISITION OF RIGHT-OF-WAY
- (C) PROCUREMENT OF CONSTRUCTION CONTRACTS
- (D) PROJECTS SUPERVISION
- (E) COMPLIANCE WITH MINORITY AND WOMEN-OWNED BUSINESS REQUIREMENTS UNDER S.C. CODE 12-27-1320

3. **PRIORITIES** - THE GOAL OF THE CTC WILL BE TO COOPERATE WITH THE SCDOT IN MAINTAINING AND RESURFACING EXISTING SECONDARY ROADS IN SALUDA COUNTY AND TO ROCK, IMPROVE, AND ULTIMATELY TO HARD SURFACE AS MANY UNPAVED ROADS AS PRACTICAL. CONSIDERATION WILL BE GIVEN TO ROADS SERVING SCHOOLS, INDUSTRIES AND BUSINESSES, ROADS USED FOR SCHOOL BUS AND MAIL ROUTES, BRIDGES, SIDEWALKS, SUB-STANDARD ROADS ALREADY IN THE COUNTY OR STATE SYSTEM, AND THE NECESSARY DRAINAGE FOR THESE PROJECTS. PROJECTS WILL BE PRIORITIZED BASED UPON A RATING SHEET PREPARED IN COOPERATION WITH THE SALUDA COUNTY ROADS AND BRIDGES SUPERINTENDENT'S OFFICE AND SCDOT AND CONTRACTED ENGINEERING SERVICES, AND AFTER ALL PERTINENT INFORMATION HAS BEEN REVIEWED BY THE CTC.

4. **PRIORITIZING PROJECTS** - THE CTC WILL USE INFORMATION FROM SCDOT, THE SALUDA COUNTY ROADS AND BRIDGES SUPERINTENDENT, AND CONTRACTED ENGINEERING SERVICES, AND FROM THE MUNICIPALITIES CONCERNING THE CONDITION OF SECONDARY ROADS AND BRIDGES WITHIN THE STATE SYSTEM. THE CTC WILL RATE AND EVALUATE ALL LOCAL ROADS NOT WITHIN THE STATE SYSTEM AND WILL SOLICIT RECOMMENDATION AND INPUT FROM LOCAL OFFICIALS AND CITIZENS.

5. **EQUAL CONSIDERATION** - A GOAL OF THE CTC IS TO MEET THE TRANSPORTATION NEEDS OF THE ENTIRE COUNTY, INCLUDING PROJECTS AMONG THE COUNCIL DISTRICTS AND INCLUDING THE MUNICIPALITIES WITHIN THE COUNTY. CTC WILL NOT UTILIZE AN ALLOCATION OR QUOTA SYSTEM AMONG THE DISTRICTS

BECAUSE OF THE NECESSITY OF CONSIDERING SUCH FACTORS AS POPULATION, TRAFFIC COUNTS, ENVIRONMENTAL IMPACT, RIGHT-OF-WAY ACQUISITION, NUMBER OF HOUSEHOLDS SERVED, AND SIMILAR CONSIDERATIONS.

6. RESURFACE AND REPAIR - THE CTC WILL ALLOCATE SUCH FUNDS AS IT DEEMS APPROPRIATE ON AN ANNUAL BASIS FOR RESURFACING, REPAIR, AND UPKEEP OF EXISTING SECONDARY ROADS AND BRIDGES. SALUDA COUNTY'S GOAL IS TO DESIGNATE 25% TO 50% (BASED ON LEGISLATIVE REQUIREMENTS) OF FUNDS AVAILABLE FOR THIS PURPOSE, HOWEVER, THE CTC RESERVES THE RIGHT TO SELECT ALL ROADS AND/OR BRIDGES APPROVED.

7. REVISIONS TO PLAN - THE CTC WILL, FROM TIME TO TIME, REVIEW AND REVISE THE COUNTY TRANSPORTATION PLAN, MAKE CHANGES, ADDITIONS, OR DELETIONS WHICH WILL BE FORWARDED TO SCDOT FOR APPROVAL.

8. GOAL - THE SALUDA COUNTY TRANSPORTATION COMMITTEE'S GOAL WILL BE TO PROVIDE THE CITIZENS OF SALUDA COUNTY THE BEST AND SAFEST ROADS, BRIDGES, AND SIDEWALKS AS POSSIBLE FOR WHICH WE ARE RESPONSIBLE.

9. IN THE EVENT THE LEGISLATURE ELECTS TO MODIFY THE EXISTING LAW TO PROVIDE FOR FUNDING OF "LOCAL PAVING" PROJECTS, THE CTC RESERVES THE RIGHT TO ALLOCATE A PORTION OF FUNDS FOR QUALIFYING PROJECTS.

10. IN THE EVENT THE CTC EXPENDS FUNDS ON PROJECTS NOT SUBJECT TO SUPERVISION BY THE SCDOT, THE CTC AGREES TO PROVIDE AN ANNUAL REPORT DETAILING ITS COMPLIANCE WITH THE 10% SET ASIDE PROGRAM FOR MINORITY BUSINESS ENTERPRISES.

11. CTC WILL MEET AT LEAST ONCE QUARTERLY AS CALLED BY THE CHAIRMAN OF THE CTC. TWO THOUSAND AND NO/100 (\$2000.00) DOLLARS WILL BE DIRECTED TO THE SECRETARY OF THE CTC FOR ADMINISTRATIVE SERVICES.

THE WITHIN TRANSPORTATION PLAN WAS REVISED AND ADOPTED BY THE SALUDA COUNTY TRANSPORTATION COMMITTEE AT ITS JUNE, 2002 MEETING.


OSCAR STEVENS-CHAIRMAN

Recommendations: 1/14/03

EXTENSION OF CONSTRUCTION CONTRACTS

It is recommended that the Commission approve the action of the Department in extending existing construction contracts to include additional work as follows:

HORRY COUNTY:

Contract of APAC-Carolina, Inc. - File No. 26.167B - extended to include an additional section of Project C-103C (File No. 26.103C) consisting of resurfacing on S-28 (Springmaid Boulevard).

Estimated Cost of Extension	\$36,305.43
-----------------------------	-------------

MARLBORO COUNTY:

Contract of Palmetto Paving Corp. - File No. 35.104C - extended to include resurfacing (File No. 16.2001.2) of Road S-586 for 0.26 mile.

Estimated Cost of Extension	\$16,031.47
-----------------------------	-------------

These extensions were authorized by the Department prior to formal approval by the Commission since the adjacent work had reached such a stage of completion that the contractors involved could not accept the additional work unless it were authorized without delay.

Recommendations 1-14-2003

REMOVAL OF ROADS FROM STATE HIGHWAY SECONDARY SYSTEM

It is recommended the Commission remove the following sections of road from the State Highway System as follows:

Addition Number

Description

Anderson County

110	Section of road near northeastern city limits of Anderson along Fourth Street from Boulevard to Calhoun Street Extension - approximately 0.50 mile (Designated S-110) (Added to System 6-27-1947)
Portion of 343	Stephens Street in Anderson from Road S-71 (Beekley Street) to S-622 (Lee Street) – approximately 0.39 mile (Designated S-343); and section from US 76/178 (Murray Street) to S-350 (Mauldin Street) - approximately 0.08 mile (Designated S-343) Total Mileage 0.47 mile (Added to System 2-21-1957) (Portion removed 2-29-1996) (This action will remove all of addition 343)
426	Federal Street in Anderson from Main Street to Murray Avenue - approximately 0.08 mile (Designated S-426) (Added to System 12-19-1957)
512	Woodrow Circle in Anderson from North Street to Summit Street - approximately 0.05 mile (Designated S-512) (Added to System 4-20-1961)
Portion of 650	Manning Street in Anderson from S-652 (Society Street) to S-688 (East Orr Street) - approximately 0.13 mile (Designated S-650) (Added to System 1-21-1965)

ORIGINAL UPDATES

Recommendations 1-14-2003

Removal of Roads from the State Highway Secondary System

Page 2

Addition Number

Description

Anderson County continued

- | | | |
|-----|--------|--|
| 652 | ✓
✗ | Society Street in Anderson from North McDuffie Street to North Fant Street
- approximately 0.15 mile
(Designated S-652)
(Added to System 1-21-1965) |
| 854 | ✓
✗ | Smithmore Street in Anderson from Pine Lane northerly to end of street
- approximately 0.15 mile
(Designated S-854)
(Added to System 5-16-1968) |

Note: The above road removals are requested by the City of Anderson who will accept maintenance responsibility for these sections of road in exchange for the old DOT Maintenance Facility in Anderson. This qualifies under the abandonment of Right-of-Way portion of the law.

Dorchester County

- | | | |
|-----|--------|---|
| 683 | ✓
✗ | Drive at St. George High School in the Town of St. George from Road S-44 westerly
- approximately 0.07 mile
(Designated S-683)
(Added to System 2-20-1975)
(Revised 11-21-1991) |
|-----|--------|---|

Note: The above road removal is requested since it is a duplicate of a portion of Addition 255, Secondary 262 which was removed on 9-19-2002.

ORIGINAL UPDATED

Recommendations 1-14-2003

Removal of Roads from the State Highway Secondary System

Page 3

Addition Number

Description

Edgefield County

Portion of 438 ✓
X
Nicholson Street in Edgefield from a point 0.29 mile from S-142 southeasterly to S-125
- approximately 0.07 mile
(Designated S-105)
(Added to System 9-16-1976)

Note: The above road removal is requested by the Town of Edgefield who will accept maintenance responsibility for this section of road and it qualifies under the abandonment of Right-of-Way portion of the law.

Laurens County

223 ✓
X
Drive at Bell Street High School adjacent to Road 58 in Clinton
- approximately 0.5 mile (Mileage was changed from 0.1 to 0.5 by letter dated 3-21-1957) (Portion removed by letter 5-19-1967, See P.A. 346)
(Designated S-223)
(Added to System 10-24-1956)

760 ✓
X
Service drive at Bell Street Middle School between Road S-104 and Road S-223 adjacent to Clinton
- approximately 0.51 mile
(Designated S-223)
(Added to System 9-18-1975)

945 ✓
X
Entrance to Bell Street School from Road S-104 southeasterly to Road S-223
- approximately 0.1 mile
(Designated S-945)
(Added to System 8-22-1985)

Note: The above road removals are requested by the Laurens County School District 56 who will accept maintenance responsibility for these sections of road and they qualify under the abandonment of Right-of-Way portion of the law.

ORIGINAL WRITING

Recommendations 1-14-2002

Removal of Roads from the State Highway Secondary System

Page 4

Addition Number

Description

Oconee County

150



A belt line road in Walhalla consisting of Short Street from South Church Street to Tugaloo Street

- approximately 0.1 mile

(Designated S-150)

(Added to System 7-15-1948)



Note: The above road removal is requested by Oconee County who will accept maintenance responsibility for this section of road and it qualifies under the abandonment of Right-of-Way portion of the law.

Recommendations

ORIGINAL VPRATT

CORRECTION OF DESCRIPTION REMOVING ROAD FROM STATE HIGHWAYS

It is recommend the Commission correct the description of the following section of State Highway previously removed from the State Highway System to read as follows:

Addition Number

Description

Oconee County

230



Section of road from Road S-230 northwesterly to S. C. Route 183 - approximately 1.48 miles

Designated S-241

Added to System 11/19/53

Portion Removed 5/22/02

Note: The above correction is recommended to show the correct beginning point as Road S-230 rather than Road S-176.



Recommendations

ADDITIONS TO STATE HIGHWAY SYSTEM

It is recommended the Commission add the following sections of road to the State Highway System as follows:

Addition Number

Description

Chesterfield County

- | | | |
|------|--------|--|
| 1082 | ✓
✓ | Walnut Avenue extending from Road S-515 (South 11 th Street) extending northerly crossing S-156 (South 9 th) and U. S. Route 1 to Road S-238 (South 6 th Street Extension) -
approximately 0.45 mile
To be designated S-1082 |
| 1083 | ✓
✓ | Brooke Road Extension extending from current end of pavement on Road S-985 (Brooke Road) westerly to Road S-749 (Tom Laney Road) -
approximately 0.5 mile
To be designated S-985 |
| 1084 | ✓
✓ | North Trade Street Extension extending from the current end of pavement on Road S-839 (North Trade Street) extending northerly across Road S-985 (Brooke Road) -
approximately 0.2 mile
To be designated S-839 |
| 1085 | ✓
✓ | Highline Road extending from Road S-224 (Rivers Road) easterly -
approximately 0.3 mile
To be designated S-1085 |
| 1086 | ✓
✓ | Adams D. Miles Road extending from Road S-843 (Thompson Creek Road) forming a loop back to Road S-843 -
approximately 0.3 mile
To be designated S-1086 |
| 1087 | ✓
✓ | Mosier Road extending from Road S-137 (Mill Street) northerly to deadend -
approximately 0.2 mile
To be designated S-1087 |

Chesterfield County Continued

- 1088 ✓ Emma Road adjacent to the Town of Patrick extending from U. S. Route 1 southerly -
X approximately 0.4 mile
To be designated S-1088
- 1089 ✓ Mt. Harmon Circle extending northerly from Road S-790 (Tory Road) forming a loop back to Road S-790 -
V approximately 0.4 mile
To be designated S-1089
- 1090 ✓ Mt. Calvary Road extending from S. C. Route 151 easterly to deadend -
V approximately 0.5 mile
To be designated S-1090
- 1091 ✓ Bennett Road extending from Road S-683 (Sims Road) southerly to county road -
X approximately 1.15 miles
To be designated S-1091
- 1092 ✓ Vaughn Road near David Grove Church extending from S.C. Route 742 easterly forming a loop at the end of Vaughn Road -
V approximately 0.95 mile
To be designated S-1092
- 1093 ✓ Englis Road extending from Road S-951 (Fairway Road) westerly to Road S-1094 (Ginger Ridge) -
V approximately 0.1 mile
To be designated S-1093
- 1094 ✓ Ginger Ridge extending from Road S-1093 (Englis Road) northerly to deadend -
approximately 0.1 mile
To be designated S-1094



South Carolina
Department of Transportation

November 19, 2002

MEMORANDUM TO: D. H. Freeman, State Highway Engineer

The recommendation for SC File No. 46.108B, a project in the Highway Letting of September 10, 2002, is hereby revised. The recommendation to award the project, subject to the approval of the York County Transportation Committee (CTC), was part of the Recommendation Memorandum dated September 26, 2002. The York CTC has informed the Department that they cannot approve award of the project at this time; therefore, the project is now recommended to be rejected.

Summary and bid tabulation is attached.



G. A. Peck
Contracts Engineer



November 19, 2002

"REVISION TO RECOMMENDATION DATED SEPTEMBER 26, 2002"

The following project in the Highway Letting of September 10, 2002, was previously recommended for award subject to the approval of the York County Transportation Committee (CTC.) The York CTC has informed the Department that they cannot approve award of the project at this time; therefore, the project is now recommended to be rejected.


COUNTY

YORK


SC FILE No.

46.108B


Submitted By


G. A. Peck
Contracts Engineer

Recommended By:


D. R. Shealy
Director of Construction

Approved By:


D. H. Freeman
State Highway Engineer

Date: 12/03/04

THE FOLLOWING PROJECT IS RECOMMENDED TO BE REJECTED

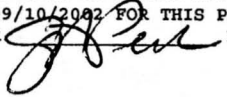
South Carolina
Department of Transportation
Columbia

Summary of Bids

Ref. No. : 001174
File No.(s) : 46.108B,
Letting Date: 09/10/2002

YORK COUNTY - S.C. FILE NO.(s) 46.108B, - FED AID PROJECT NO.(s) STP-EH46(011), -
(PIN - 025744) (ROAD WORK) - TYPE (ERECT STEEL BEAM GUARD RAIL, GRADING, LANDSCAPING)
- US RTE(s). I-77 0.800 MILES ON I-77 FROM I-77 N. GATEWAY TO LANDSCAPING;. TOTAL
LENGTH OF PROJECT: 0.800 MILES. COMPLETION DATE: 07/31/2003 DBE GOAL: 4%.

COMPANY NAME	LOCATION	TOTAL BID
01 L-J, INC.	COLUMBIA, SC.....	\$1,764,776.50
02 ADVANCE OUTDOOR SERVICES	COLUMBIA, SC.....	\$2,029,822.93
03 VALLEY CREST	CHARLOTTE, NC.....	\$2,085,692.73

THIS IS TO CERTIFY THAT THIS IS A TRUE AND CORRECT COPY OF ALL
THE BIDS RECEIVED ON 09/10/2002 FOR THIS PROJECT.
CONTRACT ADMINISTRATOR  DATE 9/26/02

APPROVED BY: Elizabeth S. Mabry
TITLE: EXECUTIVE DIRECTOR



South Carolina
Department of Transportation

December 2, 2002

MEMORANDUM TO: D. H. Freeman, State Highway Engineer

Pursuant to the newspaper advertisements on October 7, 2002 & October 14, 2002, the Department received ninety three (93) bids for the TWENTY (20) projects in the Highway Letting of November 12, 2002. THREE (3) project were removed from the letting before bids were received

TWENTY (20) projects are recommended for award.

Summary and bid tabulations are attached.

A handwritten signature in dark ink, appearing to read "G. A. Peck", followed by a long horizontal line extending to the right.

G. A. Peck
Contracts Engineer



December 2, 2002

RECOMMENDED FOR AWARD

The following FIFTEEN (15) projects in the Highway Letting of November 12, 2002, are recommended for AWARD without the need for further concurrence or approval from the Federal Highway Administration or County Transportation Committees:

<u>COUNTY</u>	<u>FILE NOS.</u>
BERKELEY	08.809 & 08.809.1
CHEROKEE	11.109B
CHESTERFIELD	13.111B
CLARENDON	14.101C
DORCHESTER	18.108B
FAIRFIELD	20.2001
FAIRFIELD	20.2001.1
FLORENCE	21.5703.1
HAMPTON	25.118B
LANCASTER	29.114B
LEXINGTON	32.177B
LEXINGTON	32.183B & 32.185B
ORANGEBURG	38.165A & 38.165A.1
ORANGEBURG	38.118B
WILLIAMSBURG	45.111B

December 2, 2002

RECOMMENDED FOR AWARD

The following project in the Highway Letting of November 12, 2002, is recommended for AWARD subject to concurrence from the Federal Highway Administration:

<u>COUNTY</u>	<u>FILE NO.</u>
LEXINGTON	32.164B

RECOMMENDED FOR AWARD

The following FOUR (4) projects in the Highway Letting of November 12, 2002, are recommended for AWARD subject to approval by the respective County Transportation Committees:

<u>COUNTY</u>	<u>FILE NOS.</u>
CHESTER	12.101C
CHESTERFIELD	13.103C & 13.104C
FLORENCE	21.103C & 21.104C
GREENWOOD	24.101C

REMOVED FROM THE LETTING

The following THREE (3) projects were removed from the Highway Letting of November 12, 2002, before bids were received:


<u>LOCATION</u>	<u>FILE NOS.</u>
STATEWIDE	4750.100B
UPPER STATE	4758.100B
LOWER STATE	4759.101B

December 2, 2002

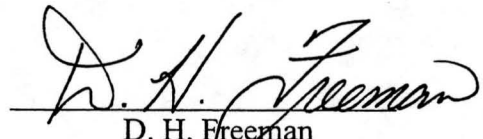
Submitted By:


G. A. Peck
Contracts Engineer

Recommended By:


D. R. Shealy
Director of Construction

Approved By:


D. H. Freeman
State Highway Engineer

Date: 12/10/02

THE FOLLOWING PROJECTS IN THE NOVEMBER 12, 2002 HIGHWAY LETTING
ARE RECOMMENDED FOR AWARD:


South Carolina
Department of Transportation
Columbia

Summary of Bids

Ref. No. : 001223
File No.(s) : 8.809, 8.809.1,
Letting Date: 11/12/2002

BERKELEY COUNTY - S.C. FILE NO.(s) 8.809, 8.809.1, - FED AID PROJECT NO.(s)
STP-MODL(010), - (PIN - 022867, 024028) (ROAD & BRIDGE WORK)- TYPE (ASPHALT CONCRETE
SURFACING, CONSTRUCTION OF CONCRETE CURB AND GUTTER, CONSTRUCTION OF CONCRETE
SIDEWALK, DRAINAGE, GRADING, LANDSCAPING, MILLING EXISTING ASPHALT PAVEMENT, PAVEMENT
MARKINGS (PAINT & THERMOPLASTIC), SIGNALIZATION, WIDENING) - RD(s). S-62, SD LNS
1.936 MILES ON S-62 FROM I-26 TO 0.067 MI. N. OF S.RND.RD.; 120.000 MILES ON S-62;
0.403 MILES ON SD LNS; . TOTAL LENGTH OF PROJECT: 2.339 MILES. COMPLETION DATE:
08/31/2005 DBE GOAL: 15%

COMPANY NAME	LOCATION	TOTAL BID	PROPOSAL I	PROPOSAL II
01 U. S. GROUP, INC.	COLUMBIA, SC.....	\$7,638,641.25	\$6,913,685.25	\$724,956.00
02 BANKS CONSTRUCTION COMPANY	N..CHARLESTON, SC.....	\$8,097,275.83	\$7,358,653.43	\$738,622.40
03 SANDERS BROTHERS CONSTRUCTION CO. INC.	N..CHARLESTON, SC.....	\$8,778,557.21	\$8,077,796.97	\$700,760.24
04 HINKLE CONTRACTING CORP.	PARIS, KY.....	\$8,887,000.00	\$8,185,343.00	\$701,657.00

THIS IS TO CERTIFY THAT THIS IS A TRUE AND CORRECT COPY OF ALL
THE BIDS RECEIVED ON 11/12/2002 FOR THIS PROJECT.
CONTRACT ADMINISTRATOR  DATE 12/2/02

APPROVED BY: Elizabeth S. Mabry
TITLE: EXECUTIVE DIRECTOR


South Carolina
Department of Transportation
Columbia

Summary of Bids

Ref. No. : 001230
File No.(s) : 11.109B,
Letting Date: 11/12/2002

CHEROKEE COUNTY - S.C. FILE NO.(s) 11.109B, - FED AID PROJECT NO.(s) BRZ-BR11(012), - (PIN - 025085) (BRIDGE & APPROACH WORK) - TYPE (ASPHALT CONCRETE SURFACING, R.C. STRUCTURAL STEEL GIRDER) - RD(s). S-123, SD RDS0.148 MILES ON S-123 FROM BRIDGE REPLACEMENT TO OVER KINGS CREEK; 120.000 MILES ON S-123 FROM BRIDGE OVER KINGS CREEK TO 5.5 MI NE OF BLACKSBURG; 0.034 MILES ON SD RDS;. TOTAL LENGTH OF PROJECT: 0.182 MILES. COMPLETION DATE: SEE SPECIAL PROVISIONS. DBE GOAL: 5%. THE CONTRACTOR IS ADVISED THAT THE DEPARTMENT WILL EVALUATE THE BID PROPOSALS SUBMITTED FOR THIS PROJECT USING THE METHOD KNOWN AS "A+B" BIDDING.

COMPANY NAME	LOCATION	A+B TOTAL BID	A PORTION	B PORTION	C PORTION
01 SLOAN CONSTRUCTION COMPANY, INC.	GREENVILLE, SC.....	\$839,466.45	698,666.45	81,000.00	59,800.00
02 LAZER CONSTRUCTION CO, INC.	WILLIAMSTON, SC.....	\$995,788.98	848,088.98	84,000.00	63,700.00
03 W. C. ENGLISH, INCORPORATED	LYNCHBURG, VA.....	\$997,513.43	816,213.43	117,600.00	63,700.00
04 CEDAR CREEK CONTRACTING CORPORATION, INC.	AIKEN, SC.....	\$1,022,529.46	874,829.46	84,000.00	63,700.00
05 CROWDER CONSTRUCTION CO.	CHARLOTTE, NC.....	\$1,026,459.73	895,959.73	72,000.00	58,500.00
06 BLYTHE CONSTRUCTION, INC.	CHARLOTTE, NC.....	\$1,055,945.78	902,245.78	90,000.00	63,700.00
07 TRIPLETT-PEEK, INC.	CHESTER, SC.....	\$1,105,283.03	932,383.03	109,200.00	63,700.00
08 A.M. TUCK, INC.	BRADLEY, SC.....	\$1,239,392.32	1,026,892.32	148,800.00	63,700.00

THIS IS TO CERTIFY THAT THIS IS A TRUE AND CORRECT COPY OF ALL
THE BIDS RECEIVED ON 11/12/2002 FOR THIS PROJECT.
CONTRACT ADMINISTRATOR  DATE 12/2/02

APPROVED BY: Elizabeth S. Mabry
TITLE: EXECUTIVE DIRECTOR


South Carolina
Department of Transportation
Columbia

Summary of Bids

Ref. No. : 001241
File No.(s) : 13.111B,
Letting Date: 11/12/2002

CHESTERFIELD COUNTY - S.C. FILE NO.(s) 13.111B, - FED AID PROJECT NO.(s) BRZ-BR13(006), - (PIN - 025211) (BRIDGE & APPROACH WORK) - TYPE (GRADING,R.C. TYPE III PRESTRESSED BEAMS) - RD(s). S-148,0.367 MILES ON S-148 FROM BRIDGE OVER TO THOMPSON CREEK; 165.000 MILES ON S-148; . TOTAL LENGTH OF PROJECT: 0.367 MILES. COMPLETION DATE: SEE SPECIAL PROVISIONS. DBE GOAL: 10%THE CONTRACTOR IS ADVISED THAT THE DEPARTMENT WILL EVALUATE THE BID PROPOSALS SUBMITTED FOR THIS PROJECT USING THE METHOD KNOWN AS "A+B" BIDDING.

COMPANY NAME	LOCATION	A+B TOTAL BID	B PORTION	A PORTION
01 CROWDER CONSTRUCTION CO.	CHARLOTTE, NC.....	\$978,888.42	94,500.00	884,388.42
02 DELLINGER, INC.	MONROE, NC.....	\$1,022,011.11	166,500.00	855,511.11
03 TRIPLETT-PEEK, INC.	CHESTER, SC.....	\$1,036,844.02	132,300.00	904,544.02
04 W. C. ENGLISH, INCORPORATED	LYNCHBURG, VA.....	\$1,075,335.61	176,400.00	898,935.61
05 R. E. BURNS & SONS CO., INC.	STATESVILLE, NC.....	\$1,080,744.54	182,700.00	898,044.54
06 T. A. LOVING COMPANY	GOLDSBORO, NC.....	\$1,130,593.76	144,900.00	985,693.76
07 LAZER CONSTRUCTION CO, INC.	WILLIAMSTON, SC.....	\$1,159,806.55	144,000.00	1,015,806.55
08 UNITED CONTRACTORS, INC.	CHESTER, SC.....	\$1,165,724.42	144,000.00	1,021,724.42

THIS IS TO CERTIFY THAT THIS IS A TRUE AND CORRECT COPY OF ALL
THE BIDS RECEIVED ON 11/12/2002 FOR THIS PROJECT.
CONTRACT ADMINISTRATOR  DATE 12/2/02

APPROVED BY: Elizabeth S. Mabry
TITLE: EXECUTIVE DIRECTOR

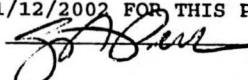
South Carolina
Department of Transportation
Columbia

Summary of Bids

Ref. No. : 001014
File No.(s) : 14.101C,
Letting Date: 11/12/2002

CLARENDON COUNTIES - S.C. FILE NO.(s) 14.101C, - STATE PROJECT NO.(s) C-101C,- (PIN - 026111, 026120, 026121) (ROAD WORK) - TYPE (ASPHALT CONCRETE SURFACING, DRAINAGE, GRADING) - RD(s). S-805, S-439, S-800 0.160 MILES ON S-805 FROM S-556 TO S-800;0.151 MILES ON S-439 FROM ROAD S-356 TO ROAD S-116;0.830 MILES ON S-800 FROM S-440 CIRCLING S-800 TO BACK TO S-400; . TOTAL LENGTH OF PROJECT: 1.141 MILES.COMPLETION DATE: 05/31/2003

COMPANY NAME	LOCATION	TOTAL BID
01 EAGLE CONSTRUCTION CO, INC.	NEWBERRY, SC.....	\$374,227.95
02 C. RAY MILES CONSTRUCTION CO, INC.	LUGOFF, SC.....	\$469,069.07
03 PARKER TRUCKING, INC.	ANDERSON, SC.....	\$480,524.81
04 PLOWDEN CONSTRUCTION CO. INC.	SUMTER, SC.....	\$489,191.16
05 WEAVER CO., INC.	CONWAY, SC.....	\$532,028.14
06 L. DEAN WEAVER CONSTRUCTION CO, INC.	PAMPLICO, SC.....	\$574,054.74

THIS IS TO CERTIFY THAT THIS IS A TRUE AND CORRECT COPY OF ALL
THE BIDS RECEIVED ON 11/12/2002 FOR THIS PROJECT.
CONTRACT ADMINISTRATOR  DATE 12/2/02

APPROVED BY: Elizabeth S. Mabry
TITLE: EXECUTIVE DIRECTOR


South Carolina
Department of Transportation
Columbia

Summary of Bids

Ref. No. : 001243
File No.(s) : 18.108B,
Letting Date: 11/12/2002

DORCHESTER COUNTY - S.C. FILE NO.(s) 18.108B, - FED AID PROJECT NO.(s) BRT-BR18(005),
- (PIN - 025061) (BRIDGE & APPROACH WORK) - TYPE (ASPHALT CONCRETE SURFACING,
DRAINAGE, ERECT STEEL BEAM GUARD RAIL, GRADING, PAVEMENT MARKINGS (PAINT ONLY),
PRESTRESSED CONCRETE CORED SLABS, WIDENING) - RD(s). S-29, 0.584 MILES ON S-29 FROM
1.30 MI. SOUTH OF RD S-19 TO SOUTHERLY FOR 0.60 MI.; 420.000 MILES ON S-29;. TOTAL
LENGTH OF PROJECT: 0.584 MILES. COMPLETION DATE: SEE SPECIAL PROVISIONS.DBE GOAL:
8%. THE CONTRACTOR IS ADVISED THAT THE DEPARTMENT WILL EVALUATE THE BID PROPOSALS
SUBMITTED FOR THIS PROJECT USING THE METHOD KNOWN AS "A+B" BIDDING.

COMPANY NAME	LOCATION	A+B TOTAL BID	B PORTION	A PORTION
01 UNITED CONTRACTORS, INC.	CHESTER, SC.....	\$2,231,877.09	420,000.00	1,811,877.09
02 CAPE ROMAIN CONTRACTORS, INC.	WANDO, SC.....	\$2,580,704.36	672,000.00	1,908,704.36
03 TRIPLETT-PEEK, INC.	CHESTER, SC.....	\$2,733,534.01	677,600.00	2,055,934.01
04 CAROLINA BRIDGE CO, INC.	ORANGEBURG, SC.....	\$3,097,730.86	677,600.00	2,420,130.86

THIS IS TO CERTIFY THAT THIS IS A TRUE AND CORRECT COPY OF ALL
THE BIDS RECEIVED ON 11/12/2002 FOR THIS PROJECT.
CONTRACT ADMINISTRATOR  DATE 12/2/02

APPROVED BY: Elizabeth S. Mabry
TITLE: EXECUTIVE DIRECTOR


South Carolina
Department of Transportation
Columbia

Summary of Bids

Ref. No. : 001247
File No.(s) : 20.2001,
Letting Date: 11/12/2002

FAIRFIELD COUNTY - S.C. FILE NO.(s) 20.2001 - FED AID PROJECT NO.(s) HMP-HIMP(202)-
(PIN - 028244) (ROAD WORK) - TYPE (ASPHALT CONCRETE SURFACING, PAVEMENT MARKINGS
(PAINT ONLY)) - RD(s). S-46, S-47, S-551.870 MILES ON S-46 FROM 1000' W SAWNEY CR.
BR. TO S-43; 2.590 MILES ON S-46 FROM US-21 TO S-47; 0.850 MILES ON S-47 FROM S-46 TO
RICHLAND CO. LINE; 4.760 MILES ON S-55 FROM US-21 TO S-101;. TOTAL LENGTH OF
PROJECT: 10.070 MILES. COMPLETION DATE: 06/30/2003 DBE GOAL: 6%.

COMPANY NAME	LOCATION	TOTAL BID
01 SATTERFIELD CONSTRUCTION CO, INC.	GREENWOOD, SC.....	\$479,223.65
02 SLOAN CONSTRUCTION COMPANY, INC.	GREENVILLE, SC.....	\$555,225.36
03 REA CONSTRUCTION COMPANY	CHARLOTTE, NC.....	\$571,359.41
04 LCI-LINEBERGER CONSTRUCTION, INC.	LANCASTER, SC.....	\$586,501.77

THIS IS TO CERTIFY THAT THIS IS A TRUE AND CORRECT COPY OF ALL
THE BIDS RECEIVED ON 11/12/2002 FOR THIS PROJECT.
CONTRACT ADMINISTRATOR  DATE 12/2/02

APPROVED BY: Elizabeth S. Mabry
TITLE: EXECUTIVE DIRECTOR


South Carolina
Department of Transportation
Columbia

Summary of Bids

Ref. No. : 001250
File No.(s) : 20.2001.1,
Letting Date: 11/12/2002

FAIRFIELD COUNTY - S.C. FILE NO.(s) 20.2001.1, - STATE PROJECT NO.(s) C-CHMP,- (PIN - 028215) (ROAD WORK) - TYPE (ASPHALT CONCRETE SURFACING, BITUMINOUS SURFACING, PAVEMENT MARKINGS (PAINT ONLY)) - RD(s). S-118, S-185, S-20, S-206, S-21, S-32, S-325, S-326, S-395, S-396, S-41, S-54, S-86, S-940.420 MILES ON S-118 FROM US-321 TO US-321 BUS; 0.660 MILES ON S-185 FROM US-321 BUS TO US-321; 3.280 MILES ON S-20 FROM S-68 TO US-21; 0.410 MILES ON S-206 FROM RICHLAND COUNTY LINE TO S-47; 1.700 MILES ON S-21 FROM S-34 TO END; 10.550 MILES ON S-32 FROM SC-901 TO CHESTER COUNTY LINE; 1.190 MILES ON S-325 FROM SC-200 TO S-326; 0.400 MILES ON S-326 FROM DEAD END TO DEAD END; 0.410 MILES ON S-395 FROM US-321 TO S-185; 0.420 MILES ON S-396 FROM S-395 TO S-395; 2.220 MILES ON S-41 FROM S-101 TO US-21; 2.630 MILES ON S-54 FROM SC213 TO S-70; 0.410 MILES ON S-86 FROM SC-200 TO DEAD END; 0.670 MILES ON S-94 FROM S-32 TO CHESTER COUNTY LINE; . TOTAL LENGTH OF PROJECT: 25.370 MILES. COMPLETION DATE: 09/30/2003

COMPANY NAME	LOCATION	TOTAL BID
01 SATTERFIELD CONSTRUCTION CO, INC.	GREENWOOD, SC.....	\$758,582.95
02 LCI-LINEBERGER CONSTRUCTION, INC.	LANCASTER, SC.....	\$923,205.91
03 SLOAN CONSTRUCTION COMPANY, INC.	GREENVILLE, SC.....	\$1,097,193.70

THIS IS TO CERTIFY THAT THIS IS A TRUE AND CORRECT COPY OF ALL
THE BIDS RECEIVED ON 11/12/2002 FOR THIS PROJECT.
CONTRACT ADMINISTRATOR  DATE 12/2/02

APPROVED BY: Elizabeth S. Mabry
TITLE: EXECUTIVE DIRECTOR


South Carolina
Department of Transportation
Columbia

Summary of Bids

Ref. No. : 001262
File No.(s) : 21.5703.1,
Letting Date: 11/12/2002

FLORENCE COUNTY - S.C. FILE NO.(s) 21.5703.1, - STATE PROJECT NO.(s) MTN-MT21(001),-
(PIN - 028398) (ROAD WORK) - TYPE (DRAINAGE, GRADING) - RD(s). S-12780.000 MILES ON
S-1278 FROM 3 MILES SW OF FLORENCE TO AT FOREST LAKE;. TOTAL LENGTH OF PROJECT:
0.000 MILES. COMPLETION DATE: 05/31/2003.

COMPANY NAME	LOCATION	TOTAL BID
01 R.E. GOODSON CONSTRUCTION CO. INC.	DARLINGTON, SC.....	\$175,085.00
02 SOUTHERN ASPHALT, INC.	CONWAY, SC.....	\$212,786.26
03 PALMETTO PAVING CORP.	CONWAY, SC.....	\$259,414.00
04 L. DEAN WEAVER CONSTRUCTION CO, INC.	PAMPLICO, SC.....	\$273,237.00
05 WEAVER CO., INC.	CONWAY, SC.....	\$319,105.00
06 C. RAY MILES CONSTRUCTION CO, INC.	LUGOFF, SC.....	\$399,806.70

THIS IS TO CERTIFY THAT THIS IS A TRUE AND CORRECT COPY OF ALL
THE BIDS RECEIVED ON 11/12/2002 FOR THIS PROJECT.
CONTRACT ADMINISTRATOR  DATE 12/2/02
[NEWPAGE]

APPROVED BY: Elizabeth S. Mabry
TITLE: EXECUTIVE DIRECTOR

South Carolina
Department of Transportation
Columbia

Summary of Bids

Ref. No. : 001253
File No.(s) : 25.118B,
Letting Date: 11/12/2002

HAMPTON COUNTY - S.C. FILE NO.(s) 25.118B, - STATE PROJECT NO.(s) SRP-118B, - (PIN -
027116) (ROAD WORK) - TYPE (CONSTRUCTION OF CONCRETE SIDEWALK, DRAINAGE) - RD(s).
S-133 0.496 MILES ON S-133 FROM DRAINAGE IMPROVEMENT TO IN THE TOWN OF ESTILL;.
TOTAL LENGTH OF PROJECT: 0.496 MILES. COMPLETION DATE: 04/30/2003

COMPANY NAME	LOCATION	TOTAL BID
01 MRB, INC.	TOWNVILLE, SC.....	\$154,435.97
02 SANITARY PLUMBING CONTRACTORS INC. (DWBE)	SIMPSONVILLE, SC.....	\$174,000.20
03 PLOWDEN CONSTRUCTION CO. INC.	SUMTER, SC.....	\$226,516.80
04 J. R. WILSON CONSTRUCTION CO., INC.	HAMPTON, SC.....	\$239,868.45

THIS IS TO CERTIFY THAT THIS IS A TRUE AND CORRECT COPY OF ALL
THE BIDS RECEIVED ON 11/12/2002 FOR THIS PROJECT.
CONTRACT ADMINISTRATOR *[Signature]* DATE 12/2/02

APPROVED BY: Elizabeth S. Mabry
TITLE: EXECUTIVE DIRECTOR


South Carolina
Department of Transportation
Columbia

Summary of Bids

Ref. No. : 001222
File No.(s) : 29.114B,
Letting Date: 11/12/2002

LANCASTER COUNTY - S.C. FILE NO.(s) 29.114B, - FED AID PROJECT NO.(s) CAQ-CM29(008),
- (PIN - 028207) (TRAFFIC WORK) - TYPE (Intersection Improvement - Construction of
Accel Lane on US 521) - US RTE(s). US 5210.210 MILES ON US 521 FROM INTERSECTION
US 521 TO WITH SC 75 (NORTH INT.); . TOTAL LENGTH OF PROJECT: 0.210 MILES.
COMPLETION DATE: 06/27/2003

COMPANY NAME	LOCATION	TOTAL BID
01 APAC-CAROLINA, INC.	DARLINGTON, SC.....	\$92,602.24
02 LCI-LINEBERGER CONSTRUCTION, INC.	LANCASTER, SC.....	\$102,821.96
03 BOGGS PAVING, INC.	MONROE, NC.....	\$132,758.50
04 C. RAY MILES CONSTRUCTION CO, INC.	LUGOFF, SC.....	\$162,714.90
05 PLOWDEN CONSTRUCTION CO. INC.	SUMTER, SC.....	\$195,740.00
06 LYNN THOMAS GRADING, INC.	POLKTON, NC.....	Irregular

THIS IS TO CERTIFY THAT THIS IS A TRUE AND CORRECT COPY OF ALL
THE BIDS RECEIVED ON 11/12/2002 FOR THIS PROJECT.
CONTRACT ADMINISTRATOR  DATE 12/2/02

APPROVED BY: Elizabeth S. Mabry
TITLE: EXECUTIVE DIRECTOR

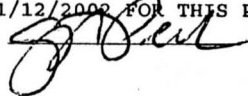
South Carolina
Department of Transportation
Columbia

Summary of Bids

Ref. No. : 001220
File No.(s) : 32.177B,
Letting Date: 11/12/2002

LEXINGTON COUNTY - S.C. FILE NO.(s) 32.177B, - FED AID PROJECT NO.(s) CAQ-CM32(015),
- (PIN - 027837) (TRAFFIC WORK) - TYPE (Intersection Improvement -Construction of
Left Turn Lanes on US 321 w/ S-1543 & S-1136 & S-65) - RD(s). S-1136, S-1543, S-65,
US321 0.085 MILES ON S-1136; 0.085 MILES ON S-1543; 0.083 MILES ON S-65; 0.000 MILES
ON US321 FROM INT US 321 W/ S-65 & TO S-1543 & S-1136;. TOTAL LENGTH OF PROJECT:
0.253 MILES. COMPLETION DATE: 06/27/2003

COMPANY NAME	LOCATION	TOTAL BID
01 C. R. JACKSON, INC.	COLUMBIA, SC.....	\$134,846.10
02 REA CONSTRUCTION COMPANY	CHARLOTTE, NC.....	\$143,245.00
03 SLOAN CONSTRUCTION COMPANY, INC.	GREENVILLE, SC.....	\$149,886.85
04 PARKER TRUCKING, INC.	ANDERSON, SC.....	\$169,354.80
05 PLOWDEN CONSTRUCTION CO. INC.	SUMTER, SC.....	\$173,865.00
06 U.S. CONSTRUCTORS, INC.	WEST.COLUMBIA, SC.....	\$329,900.00
07 C. RAY MILES CONSTRUCTION CO, INC.	LUGOFF, SC.....	Irregular

THIS IS TO CERTIFY THAT THIS IS A TRUE AND CORRECT COPY OF ALL
THE BIDS RECEIVED ON 11/12/2002 FOR THIS PROJECT.
CONTRACT ADMINISTRATOR  DATE 12/2/02

APPROVED BY: Elizabeth S. Mabry
TITLE: EXECUTIVE DIRECTOR


South Carolina
Department of Transportation
Columbia

Summary of Bids

Ref. No. : 001260
File No.(s) : 32.183B, 32.185B,
Letting Date: 11/12/2002

LEXINGTON COUNTY - S.C. FILE NO.(s) 32.183B, 32.185B, - STATE PROJECT NO.(s)
SRP-183B, SRP-185B, - (PIN - 028211, 028374) (ROAD WORK)- TYPE (ASPHALT CONCRETE
SURFACING, MILLING EXISTING ASPHALT PAVEMENT) - RD(s). S-1364, S-141, S-65, S-912
0.240 MILES ON S-1364 FROM S-531 TO S-1235; 0.590 MILES ON S-141 FROM S-369 TO SC35;
2.470 MILES ON S-65 FROM S-31 TO S-31; 0.120 MILES ON S-912 FROM S-731 TO 0.11 MI
NORTH OF S-1235; TOTAL LENGTH OF PROJECT: 3.420 MILES. COMPLETION DATE: 05/31/2003

COMPANY NAME	LOCATION	TOTAL BID
01 LANIER CONSTRUCTION CO., INC.	GASTON, SC.....	\$264,369.75
02 C. R. JACKSON, INC.	COLUMBIA, SC.....	\$268,800.93
03 REA CONSTRUCTION COMPANY	CHARLOTTE, NC.....	\$273,295.30
04 SLOAN CONSTRUCTION COMPANY, INC.	GREENVILLE, SC.....	\$290,774.21

THIS IS TO CERTIFY THAT THIS IS A TRUE AND CORRECT COPY OF ALL
THE BIDS RECEIVED ON 11/12/2002 FOR THIS PROJECT.
CONTRACT ADMINISTRATOR  DATE 12/2/02

APPROVED BY: Elizabeth S. Mabry
TITLE: EXECUTIVE DIRECTOR

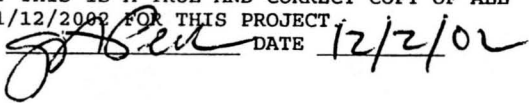
South Carolina
Department of Transportation
Columbia

Summary of Bids

Ref. No. : 001057
File No.(s) : 38.165A, 38.165A.1,
Letting Date: 11/12/2002

ORANGEBURG COUNTIES - S.C. FILE NO.(s) 38.165A, 38.165A.1, - FED AID PROJECT NO.(s) BRT-BR38(003), MGE-BR38(003), - (PIN - 023339, 026245) (BRIDGE & APPROACH WORK)-TYPE (ASPHALT CONCRETE SURFACING, DRAINAGE, ERECT STEEL BEAM GUARD RAIL, GRADING, R.C. FLAT SLAB, R.C. TYPE III PRESTRESSED BEAMS) - RD(s). S-63, S 63, S-63180.000 MILES ON S-63;0.336 MILES ON S 63 FROM BRI. APPR. AT N EDISTO R TO 5 MI N.W. OF BRANCHVILLE; 450.000 MILES ON S-63; . TOTAL LENGTH OF PROJECT: 0.336 MILES. COMPLETION DATE: SEE SPECIAL PROVISIONS. DBE GOAL: 9%.THE CONTRACTOR IS ADVISED THAT THE DEPARTMENT WILL EVALUATE THE BID PROPOSALS SUBMITTED FOR THIS PROJECT USING THE METHOD KNOWN AS "A+B" BIDDING.

COMPANY NAME	LOCATION	A+B TOTAL BID	B PORTION	A PORTION
01 UNITED CONTRACTORS, INC.	CHESTER, SC.....	\$2,667,702.15	392,000.00	2,275,702.15
02 TRIPLETT-PEEK, INC.	CHESTER, SC.....	\$2,979,383.08	635,600.00	2,343,783.08
03 R.R. DAWSON BRIDGE CO.,, LLC	LEXINGTON, KY.....	\$2,985,022.10	504,000.00	2,481,022.10
04 W. C. ENGLISH, INCORPORATED	LYNCHBURG, VA.....	\$2,994,137.15	560,000.00	2,434,137.15
05 CAROLINA BRIDGE CO, INC.	ORANGEBURG, SC.....	\$3,125,001.67	630,000.00	2,495,001.67

THIS IS TO CERTIFY THAT THIS IS A TRUE AND CORRECT COPY OF ALL
THE BIDS RECEIVED ON 11/12/2002 FOR THIS PROJECT.
CONTRACT ADMINISTRATOR  DATE 12/2/02

APPROVED BY: Elizabeth S. Mabry
TITLE: EXECUTIVE DIRECTOR

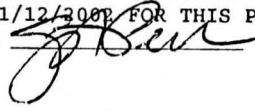
South Carolina
Department of Transportation
Columbia

Summary of Bids

Ref. No. : 001221
File No.(s) : 38.118B,
Letting Date: 11/12/2002

ORANGEBURG COUNTY - S.C. FILE NO.(s) 38.118B, - FED AID PROJECT NO.(s) CAQ-CM38(007),
- (PIN - 026043) (TRAFFIC WORK) - TYPE (Construction of Left Turn Lane on SC 4 and
Re-Alig nment od S-686) - RD(s). SC 40.540 MILES ON SC 4 FROM INTERSECTION SC 4 TO
WITH S-686; . TOTAL LENGTH OF PROJECT: 0.540 MILES. COMPLETION DATE: 06/27/2003

COMPANY NAME	LOCATION	TOTAL BID
01 EAGLE CONSTRUCTION CO, INC.	NEWBERRY, SC.....	\$275,436.35
02 REA CONSTRUCTION COMPANY	CHARLOTTE, NC.....	\$275,575.00
03 PLOWDEN CONSTRUCTION CO. INC.	SUMTER, SC.....	\$296,661.50
04 C. RAY MILES CONSTRUCTION CO, INC.	LUGOFF, SC.....	\$407,301.00

THIS IS TO CERTIFY THAT THIS IS A TRUE AND CORRECT COPY OF ALL
THE BIDS RECEIVED ON 11/12/2002 FOR THIS PROJECT.
CONTRACT ADMINISTRATOR  DATE 12/2/02

APPROVED BY: Elizabeth S. Mabry
TITLE: EXECUTIVE DIRECTOR


South Carolina
Department of Transportation
Columbia

Summary of Bids

Ref. No. : 000940
File No.(s) : 45.111B,
Letting Date: 11/12/2002

WILLIAMSBURG COUNTY - S.C. FILE NO.(s) 45.111B, - FED AID PROJECT NO.(s)
DSB-RFMT(124), - (PIN - 026539) (RESURFACING WORK) - TYPE (Resurfacing, guardrails,
milling, traffic markings, and traffic signal loops.) - RD(s). SC0527, 1.240 MILES
ON SC0527 FROM (23.2) TO (24.44); 2.860 MILES ON SC0527 FROM (20.34) TO (23.2); 3.190
MILES ON SC0527 FROM (27.69) TO (30.88); 3.250 MILES ON SC0527 FROM (24.44) TO
(27.69); . TOTAL LENGTH OF PROJECT: 10.540 MILES. COMPLETION DATE: 08/31/2003DBE
GOAL: 5%.

COMPANY NAME	LOCATION	TOTAL BID
01 APAC-CAROLINA, INC.	DARLINGTON, SC.....	\$1,929,137.10
02 PALMETTO PAVING CORP.	CONWAY, SC.....	\$1,966,797.41
03 SOUTHERN ASPHALT, INC.	CONWAY, SC.....	\$2,039,527.76
04 C. RAY MILES CONSTRUCTION CO, INC.	LUGOFF, SC.....	\$2,210,792.52
05 CHEROKEE, INC.	COLUMBIA, SC.....	\$2,282,682.21

THIS IS TO CERTIFY THAT THIS IS A TRUE AND CORRECT COPY OF ALL
THE BIDS RECEIVED ON 11/12/2002 FOR THIS PROJECT.
CONTRACT ADMINISTRATOR  DATE 12/2/02

APPROVED BY: Elizabeth S. Mabry
TITLE: EXECUTIVE DIRECTOR

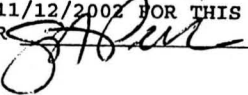
South Carolina
Department of Transportation
Columbia

Summary of Bids

Ref. No. : 001203
File No.(s) : 32.164B,
Letting Date: 11/12/2002

LEXINGTON COUNTY - S.C. FILE NO.(s) 32.164B, - FED AID PROJECT NO.(s) IM-IM32(001), -
(PIN - 027084) (ROAD WORK) - TYPE (ASPHALT CONCRETE SURFACING, DRAINAGE, GRADING) -
US RTE(s). I-20 0.581 MILES ON I-20 FROM I-20/US 1;. TOTAL LENGTH OF PROJECT: 0.581
MILES. COMPLETION DATE: 05/31/2003 DBE GOAL: 11%

COMPANY NAME	LOCATION	TOTAL BID
01 EAGLE CONSTRUCTION CO, INC.	NEWBERRY, SC.....	\$521,123.05
02 SLOAN CONSTRUCTION COMPANY, INC.	GREENVILLE, SC.....	\$540,069.55
03 U. S. GROUP, INC.	COLUMBIA, SC.....	\$563,178.96
04 REA CONSTRUCTION COMPANY	CHARLOTTE, NC.....	\$584,890.00
05 PLOWDEN CONSTRUCTION CO. INC.	SUMTER, SC.....	\$897,537.00
06 U.S. CONSTRUCTORS, INC.	WEST.COLUMBIA, SC.....	\$903,358.00

THIS IS TO CERTIFY THAT THIS IS A TRUE AND CORRECT COPY OF ALL
THE BIDS RECEIVED ON 11/12/2002 FOR THIS PROJECT.
CONTRACT ADMINISTRATOR  DATE 12/2/02

APPROVED BY: Elizabeth S. Mabry
TITLE: EXECUTIVE DIRECTOR


South Carolina
Department of Transportation
Columbia

Summary of Bids

Ref. No. : 001246
File No.(s) : 12.101C,
Letting Date: 11/12/2002

CHESTER COUNTY - S.C. FILE NO.(s) 12.101C, - STATE PROJECT NO.(s) C-101C, - (PIN - 028249) (ROAD WORK) - TYPE (ASPHALT CONCRETE SURFACING, PAVEMENT MARKINGS (PAINT ONLY)) - RD(s). S-103, S-121, S-142, S-16, S-173, S-185, S-190, S-202, S-206, S-299, S-327, S-39, S-390, S-395, S-402, S-44, S-479, S-50, S-537, S-538, S-541, S-542, S-570, S-576, S-581, S-583, S-641, S-661, S-680, S-69, S-733, S-76, S-78, S-828, S-844, S-883 1.600 MILES ON S-103 FROM SC-97 TO SC-97; 0.280 MILES ON S-121 FROM S-3 TO S-122; 4.810 MILES ON S-142 FROM YORK COUNTY LINE TO US-321; 0.750 MILES ON S-16 FROM US-21 TO FAIRFIELD COUNTY LINE; 0.350 MILES ON S-173 FROM US-321 TO SC9; 1.220 MILES ON S-185 FROM S-60 TO COUNTY SECTION; 3.720 MILES ON S-190 FROM S-557 TO CHESTER COUNTY LINE; 1.840 MILES ON S-202 FROM SC-97 TO S-29; 0.150 MILES ON S-206 FROM SC-9 TO S-121; 2.290 MILES ON S-299 FROM S-30 TO S-29; 4.000 MILES ON S-299 FROM SC-9 TO SC-97; 3.000 MILES ON S-327 FROM US-21 TO COUNTY SECTION; 0.520 MILES ON S-39 FROM MCLURE STREET TO SC-9; 0.190 MILES ON S-390 FROM COLUMBIA STREET TO CHURCH STREET; 0.770 MILES ON S-395 FROM US-321 TO DEAD END; 0.880 MILES ON S-402 FROM S-202 TO COUNTY SECTION; 1.000 MILES ON S-44 FROM SC97 TO ROAD 52; 1.110 MILES ON S-479 FROM SC-9 TO COUNTY ROAD; 4.400 MILES ON S-50 FROM SC909 TO S-882; 0.150 MILES ON S-537 FROM AIKEN STREET TO WEST LACY; 0.280 MILES ON S-538 FROM S-187 TO SC97; 0.080 MILES ON S-541 FROM STEWART STREET TO SIMRIL ST; 0.080 MILES ON S-542 FROM CENTER ST TO EHRLICH ST; 0.110 MILES ON S-570 FROM ASHFORD ST TO S-16; 0.190 MILES ON S-576 FROM S-1 TO VANCE DR; 0.450 MILES ON S-581 FROM YORK ROAD TO END STATE MAINT; 0.310 MILES ON S-583 FROM YORK ROAD TO END STATE MAINT; 1.640 MILES ON S-641 FROM S-299 TO S-29; 0.230 MILES ON S-661 FROM S-658 TO SC-97; 0.090 MILES ON S-680 FROM MILL ST TO DEAD END; 3.200 MILES ON S-69 FROM SC-9 TO DEAD END; 0.390 MILES ON S-733 FROM US-21 TO DEAD END; 0.750 MILES ON S-76 FROM FAIRFIELD COUNTY LINE TO S-75; 2.640 MILES ON S-78 FROM YORK COUNTY LINE TO US-321; 0.980 MILES ON S-828 FROM S-838 TO S-199; 0.700 MILES ON S-844 FROM S-828 TO END STATE MAINT; 0.310 MILES ON S-883 FROM GREAT FALLS TO S-733; . TOTAL LENGTH OF PROJECT: 45.460 MILES. COMPLETION DATE: 07/31/2003

COMPANY NAME	LOCATION	TOTAL BID
01 BOGGS PAVING, INC.	MONROE, NC.....	\$1,514,501.79
02 REA CONSTRUCTION COMPANY	CHARLOTTE, NC.....	\$1,635,281.72
03 LCI-LINEBERGER CONSTRUCTION, INC.	LANCASTER, SC.....	\$1,642,231.92
04 APAC-CAROLINA, INC.	DARLINGTON, SC.....	\$1,770,115.10

THIS IS TO CERTIFY THAT THIS IS A TRUE AND CORRECT COPY OF ALL
THE BIDS RECEIVED ON 11/12/2002 FOR THIS PROJECT.
CONTRACT ADMINISTRATOR  DATE 12/2/02

APPROVED BY: Elizabeth S. Mabry
TITLE: EXECUTIVE DIRECTOR


South Carolina
Department of Transportation
Columbia

Summary of Bids

Ref. No. : 001248
File No.(s) : 13.103C, 13.104C,
Letting Date: 11/12/2002

CHESTERFIELD COUNTY - S.C. FILE NO.(s) 13.103C, 13.104C, - STATE PROJECT NO.(s)
C-103C, 13.104C, - (PIN - 028197, 028199) (ROAD WORK) - US RTE(s). L-1, L-2, S-113,
S-133, SC-145 1.800 MILES ON L-1 FROM S-113 TO S-586; 0.200 MILES ON L-2 FROM S-27 TO
S-155; 1.000 MILES ON S-113 FROM SC-9 TO S-848; 0.210 MILES ON S-133 FROM SC-9 TO
DEAD END; 0.120 MILES ON SC-145 FROM SC9 TO S-1;. TOTAL LENGTH OF PROJECT: 3.330
MILES. COMPLETION DATE: 04/30/2003

COMPANY NAME	LOCATION	TOTAL BID
01 APAC-CAROLINA, INC.	DARLINGTON, SC.....	\$199,954.47

THIS IS TO CERTIFY THAT THIS IS A TRUE AND CORRECT COPY OF ALL
THE BIDS RECEIVED ON 11/12/2002 FOR THIS PROJECT.
CONTRACT ADMINISTRATOR  DATE 12/2/02

APPROVED BY: Elizabeth S. Mabry
TITLE: EXECUTIVE DIRECTOR


South Carolina
Department of Transportation
Columbia

Summary of Bids

Ref. No. : 001256
File No.(s) : 21.103C, 21.104C,
Letting Date: 11/12/2002

FLORENCE COUNTY - S.C. FILE NO.(s) 21.103C, 21.104C, - STATE PROJECT NO.(s) C-103C, C-104C, - (PIN - 028251, 028377) (ROAD WORK) - RD(s). S-1054, S-126, S-1271, S-1323, S-1324, S-1328, S-149, S-1605, S-359, S-745, S-926, S-9590.210 MILES ON S-1054 FROM SC-327 TO S-1055; 0.150 MILES ON S-126 FROM S-745 TO US-76; 0.700 MILES ON S-1271 FROM S-1605 TO S-1271; 0.280 MILES ON S-1323 FROM S-59 TO S-926; 0.260 MILES ON S-1324 FROM S-1323 TO S-926; 0.190 MILES ON S-1328 FROM S-926 TO S-926; 3.190 MILES ON S-149 FROM S-105 TO S-46; 0.430 MILES ON S-1605 FROM S-577 TO S-1271; 2.690 MILES ON S-359 FROM US-378 TO S-225; 0.150 MILES ON S-745 FROM S-214 TO S-299; 0.480 MILES ON S-926 FROM S-59 TO S-1323; 0.380 MILES ON S-959 FROM S-706 TO S-706;. TOTAL LENGTH OF PROJECT: 9.110 MILES. COMPLETION DATE: 06/30/2003

COMPANY NAME	LOCATION	TOTAL BID
01 PALMETTO PAVING CORP.	CONWAY, SC.....	\$639,459.26
02 APAC-CAROLINA, INC.	DARLINGTON, SC.....	\$650,632.04
03 SOUTHERN ASPHALT, INC.	CONWAY, SC.....	\$728,684.37

THIS IS TO CERTIFY THAT THIS IS A TRUE AND CORRECT COPY OF ALL
THE BIDS RECEIVED ON 11/12/2002 FOR THIS PROJECT.
CONTRACT ADMINISTRATOR  DATE 12/2/02

APPROVED BY: Elizabeth S. Mabry
TITLE: EXECUTIVE DIRECTOR


South Carolina
Department of Transportation
Columbia

Summary of Bids

Ref. No. : 001252
File No.(s) : 24.101C,
Letting Date: 11/12/2002

GREENWOOD COUNTY - S.C. FILE NO.(s) 24.101C, - STATE PROJECT NO.(s) C-101C, - (PIN - 028017) (ROAD WORK) - RD(s). S-205, S-212, S-222, S-260, S-266, S-354, S-439, S-440, S-441, S-569, S-570, S-572, S-573, S-574, S-890.250 MILES ON S-205 FROM S-248 TO S-50; 0.100 MILES ON S-212 FROM S-244 TO SC-34; 0.200 MILES ON S-222 FROM S-203 TO S-248; 0.130 MILES ON S-260 FROM S-208 TO S-208; 0.090 MILES ON S-266 FROM S-212 TO S-208; 0.380 MILES ON S-354 FROM S-206 TO S-148; 0.250 MILES ON S-439 FROM S-438 TO S-50; 0.350 MILES ON S-440 FROM S-439 TO S-441; 0.400 MILES ON S-441 FROM S-438 TO S-50; 0.430 MILES ON S-569 FROM S-111 TO DEAD END; 0.180 MILES ON S-570 FROM S-572 TO DEAD END; 0.580 MILES ON S-572 FROM CUL-DE-SAC TO S-573; 0.180 MILES ON S-573 FROM S-572 TO DEAD END; 0.080 MILES ON S-574 FROM S-89 TO DEAD END; 0.460 MILES ON S-89 FROM S-72 TO SC-248; . TOTAL LENGTH OF PROJECT: 4.060 MILES. COMPLETION DATE: 04/30/2003

COMPANY NAME	LOCATION	TOTAL BID
01 SATTERFIELD CONSTRUCTION CO, INC.	GREENWOOD, SC.....	\$232,846.52

THIS IS TO CERTIFY THAT THIS IS A TRUE AND CORRECT COPY OF ALL
THE BIDS RECEIVED ON 11/12/2002 FOR THIS PROJECT.
CONTRACT ADMINISTRATOR  DATE 12/2/02

APPROVED BY: Elizabeth S. Mabry
TITLE: EXECUTIVE DIRECTOR

THE FOLLOWING PROJECTS IN THE NOVEMBER 12, 2002 HIGHWAY LETTING
WERE REMOVED BEFORE BIDS WERE RECEIVED:


South Carolina
Department of Transportation
Columbia

Summary of Bids

Ref. No. : 001257
File No.(s) : 4750.100B,
Letting Date: 11/12/2002

AIKEN-ANDERSON-CALHOUN-CHARLESTON-CHEROKEE-DARLINGTON-FLORENCE-GREENVILLE-JASPER-
KERSHAW-LAURENS-LEE-LEXINGTON-NEWBERRY-OCONEE-ORANGEBURG-RICHLAND-SPARTANBURG
AND YORK COUNTIES - S.C.FILE NO.(s) 4750.100B - STATE PROJECT NO.(s)SIB-SWCS(001)-(PIN-
028331) (ROAD WORK) - TYPE (CONSTRUCTION OF MEDIAN BARRIER) - US RTE(s). I-20, I-26,
I-385, I-526, I-77, I-85, I-85 BUS, I-95,315.810 MILES ON I-20 FROM GA. ST. LINE
(AIKEN CO) TO M.P.141 (FLOENCE CO);0.000 MILES ON I-26 FROM NC ST. LINE
(SPARTANBURG) TO US 301 (ORANGEBURG CO);0.000 MILES ON I-26 FROM RD. S- 75 TO RD. S-
13 (CHARLESTON CO); 0.000 MILES ON I-385 TO I-85 (GREENVILLE CO) S.E.;0.000 MILES ON
I-526 FROM I-26 S.E. TO US 17/7 (CHARLESTON CO);0.000 MILES ON I-526 FROM RD.S-33
N.E. TO US 17 (CHARLESTON CO);0.000 MILES ON I-77 FROM NEAR I-26 (LEXINGTON CO) TO
SC RT. 12(RICHLAND CO); 0.000 MILES ON I-77 FROM S-710 TO S-245;0.000 MILES ON I-85
FROM GA. ST. LINE (OCONEE CO) TO M.P. 19.44 (ANDERSON CO);0.000 MILES ON I-85 FROM
I-85 BUS W OF SPRATANBURG TO I-85 BUS E OF SPARTANBURG;0.000 MILES ON I-85 FROM RD.
S-57 SPARTANBURG TO NC ST. LINE (CHEROKEE CO);0.000 MILES ON I-85 BUS FROM I-85 W.
OF SPARTANBURG TO I-85 E. OF SPARTANBURG;0.000 MILES ON I-95 FROM M.P. 4.90 TO M.P.
23.19 (JASPER CO); 0.000 MILES ON I-95 FROM U.S. 301 S.E. TO FOR 1.1 MI. (DILLON CO);
TOTAL LENGTH OF PROJECT: 315.810 MILES. COMPLETION DATE: 01/31/2008

BIDS WERE NOT OPENED ON THIS PROJECT IN THE NOVEMBER 12, 2002 HIGHWAY LETTING.

THIS IS TO CERTIFY THAT THIS IS A TRUE AND CORRECT COPY OF ALL
THE BIDS RECEIVED ON 11/12/2002 FOR THIS PROJECT.
CONTRACT ADMINISTRATOR  DATE 12/2/02

APPROVED BY: Elizabeth S. Mabry
TITLE: EXECUTIVE DIRECTOR

South Carolina
Department of Transportation
Columbia

Summary of Bids

Ref. No. : 001258
File No.(s) : 4758.100B,
Letting Date: 11/12/2002

YORK COUNTIES - S.C. FILE NO.(s) 4758.100B, - STATE PROJECT NO.(s) SIB-USCS(001), -
(PIN - 028333) (ROAD WORK) - US RTE(s). I-20, I-26, I-385, I-85, I-85 BUS, I-77
214.500 MILES ON I-20 FROM GEORGIA ST. LINE TO M.P. 60.28 E. OF US 1; 0.000 MILES ON
I-26 FROM M.P. 100.87 TO N.C. STATE LINE; 0.000 MILES ON I-385 FROM I-85 SOUTH TO
I-26; 0.000 MILES ON I-85 FROM GEORGIA ST. LINE TO M.P. 19.44 NEAR US 178; 0.000
MILES ON I-85 FROM I-85 BUS (SPARTANBURG CO) TO I-85 BUS (SPARTANBURG CO); 0.000
MILES ON I-85 FROM NEAR S-57 (SPARTANBURG CO TO N.C. STATE LINE; 0.000 MILES ON I-85
BUS FROM I-85 W. OF SPARTANBURG TO I-85 E. OF SPARTANBURG; 0.000 MILES ON I-77 FROM
S-710 TO S-245; . TOTAL LENGTH OF PROJECT: 214.500 MILES. COMPLETION DATE:
01/31/2008

BIDS WERE NOT OPENED ON THIS PROJECT IN THE NOVEMBER 12, 2002 HIGHWAY LETTING.

THIS IS TO CERTIFY THAT THIS IS A TRUE AND CORRECT COPY OF ALL
THE BIDS RECEIVED ON 11/12/2002 FOR THIS PROJECT.
CONTRACT ADMINISTRATOR

DATE 12/2/02

APPROVED BY: Elizabeth S. Mabry
TITLE: EXECUTIVE DIRECTOR

South Carolina
Department of Transportation
Columbia

Summary of Bids

Ref. No. : 001259
File No.(s) : 4759.101B,
Letting Date: 11/12/2002

DILLON COUNTIES - S.C. FILE NO.(s) 4759.101B, - STATE PROJECT NO.(s) SIB-LSCS(001), -
(PIN - 028332) (ROAD WORK) - US RTE(s). I-20, I-26, I-526, I-77, I-95, 101.310 MILES
ON I-20 FROM M.P. 77.41 (RICHLAND CO) TO M.P. 141 (FLORENCE CO); 0.000 MILES ON I-26
FROM M.P. 116.25 NEAR I-77 TO M.P. 154 (ORANGEBURG CO); 0.000 MILES ON I-26 FROM
RD.S-75 (CHARLESTON CO) TO RD.S- 13 (CHARLESTON CO); 0.000 MILES ON I-526 FROM I-26
(CHARLESTON CO) TO US 17/7 (CHARLESTON CO); 0.000 MILES ON I-526 FROM RD. S-33
(CHARLESTON CO) TO US 17 (CHARLESTON CO); 0.000 MILES ON I-77 FROM NEAR I-26
(LEXINGOTN CO) TO SC 12 (RICHLAND CO); 0.000 MILES ON I-95 FROM M.P. 4.90 (JASPER
CO) TO M.P. 23.19 (JASPER CO); 0.000 MILES ON I-95 FROM MILE POST 197 TO MILE POST
198; . TOTAL LENGTH OF PROJECT: 101.310 MILES. COMPLETION DATE: 01/31/2008

BIDS WERE NOT OPENED ON THIS PROJECT IN THE NOVEMBER 12, 2002 HIGHWAY LETTING.

THIS IS TO CERTIFY THAT THIS IS A TRUE AND CORRECT COPY OF ALL
THE BIDS RECEIVED ON 11/12/2002 FOR THIS PROJECT.
CONTRACT ADMINISTRATOR

 DATE 12/2/02

APPROVED BY: Elizabeth S. Mabry
TITLE: EXECUTIVE DIRECTOR

RESOLUTION

WHEREAS, Michael J. Rao became a member of the South Carolina Highway Patrol in 1998, and joined the Patrol's elite Aggressive Criminal Enforcement Team, (A.C.E. Team) in November of 2001; and


WHEREAS, prior to becoming a State Trooper, he served in the Navy in submarine navigation from March 1988 until February 1992; and

WHEREAS, after completing his military service, he served as both a city police officer and a deputy sheriff in Lancaster County; and

WHEREAS, on June 10, 2002, Senior Trooper Rao was on patrol on Interstate 95, when he stopped to assist a couple and their child who were stranded due to car trouble. While attempting to assist them, a motorist in a pickup truck ran off the roadway and struck his patrol car. The pickup then went sideways, striking Trooper Rao. He died June 12, two days after the incident; and

WHEREAS, he is survived by his wife, Jan, and his daughter, Megan;

NOW, THEREFORE, BE IT RESOLVED by the South Carolina Department of Transportation Commission, in meeting duly assembled this 21st day of November, 2002, that the Commission hereby names the Beaver Creek Dam Bridge on Road S-97 in Kershaw County the "Sr./Trp. Michael J. Rao Bridge," in his memory and in recognition of his service to the State of South Carolina.



L. Morgan Martin, *Chairman*

Robert W. Harrell, *First Congressional District*

John N. Hardee, *Second Congressional District*

Eugene C. Stoddard, *Third Congressional District*

H. Howell Clyborne, Jr., *Fourth Congressional District*

B. Bayles Mack, *Fifth Congressional District*

John M. "Moot" Truluck, *Sixth Congressional District*

566

RESOLUTION

WHEREAS, Michael A. Chappell became a member of the South Carolina Highway Patrol in 1987, and was assigned to Lee County; and

WHEREAS, he was raised on the family farm in Sumter, S.C. where he enjoyed raising Black Angus cattle; and


WHEREAS, prior to becoming a State Trooper, he worked for the Agronomy Department of Clemson University and as Farm Manager at Wateree Correction's Department; and

WHEREAS, he loved the outdoors, hunting, fishing, and training bird dogs; and

WHEREAS, on April 17, 1995, L/Cpl Chappell was on patrol when he was involved in a fatal car accident on Highway 261 approximately 2 miles from his home in Paxville; and

WHEREAS, he is survived by his wife Diane and his two sons, Todd and Ryan;

NOW, THEREFORE, BE IT RESOLVED by the South Carolina Department of Transportation Commission, in meeting duly assembled this 21st day of November, 2002, that the section of SC 261 from the intersection of Highway 15 in Paxville (Clarendon County) easterly to I-95 be named the "L/Cpl Michael A. Chappell Highway," in his memory and in recognition of his service to the State of South Carolina.



L. Morgan Martin, *Chairman*

Robert W. Harrell, *First Congressional District*

John N. Hardee, *Second Congressional District*

Eugene C. Stoddard, *Third Congressional District*

H. Howell Clyborne, Jr., *Fourth Congressional District*

B. Bayles Mack, *Fifth Congressional District*

John M. "Moot" Truluck, *Sixth Congressional District*

567

RESOLUTION

WHEREAS, Mr. Bobby C. King, Jr. was a dedicated employee of the State of South Carolina Department of Transportation for 25 years; and

WHEREAS, he was the Assistant District Materials Manager in the District 5 Materials Laboratory; and

WHEREAS, he was responsible for sampling, testing and inspection and overall quality assurance on the Conway Bypass and Carolina Bays Parkway projects; and


WHEREAS, on April 11, 2002, Mr. King was on his way home after inspecting construction on the Carolina Bays Parkway and suffered a fatal heart attack; and

WHEREAS, he was a model employee, with the "RIGHT TEAM" values, and was known for his amiable disposition and tenacity for quality materials and workmanship; and

WHEREAS, he is survived by his wife July Cox King and his daughters, Kelly and Krystle;

NOW, THEREFORE, BE IT RESOLVED by the South Carolina Department of Transportation Commission, in meeting duly assembled this 21st day of November, 2002, that the Commission hereby names Bridge No. 24 at Roadway Station 293 + 50 on the Carolina Bays Parkway (SC Route 31) in Horry County, the "Bobby C. King, Jr. Bridge" in his memory and recognition of his service to the Department of Transportation and to the State of South Carolina.

P
568



L. Morgan Martin, *Chairman*

Robert W. Harrell, *First Congressional District*

John N. Hardee, *Second Congressional District*

Eugene C. Stoddard, *Third Congressional District*

H. Howell Clyborne, Jr., *Fourth Congressional District*

B. Bayles Mack, *Fifth Congressional District*

John M. "Moot" Truluck, *Sixth Congressional District*

FY '04 Earmark Requests

- I-73 (North Carolina State Line to I-95 on towards Conway and the Grand Strand Area)
- Carolina Bays Parkway (Phase II)– Horry County
- Cooper River Bridge Replacement Project – Charleston County
- SCDOT *InRoads* Intelligent Transportation System (ITS) – Statewide
- Vehicle Acquisition Program - Statewide
- US 278 Corridor – Beaufort County
- Railroad Avenue Extension S-732 – Berkeley County
- Intermodal Terminal/Inland Port- Statewide
- Light Rail Study – Richland County
- Extension of the Mark Clark Expressway – Charleston County
- Lexington Beltway – Lexington County
- Highway 17A from US 176 to Moncks Corner – Berkeley County
- Bobby Jones Expressway Extension (Phase II) – Aiken County
- James Clyburn Connector – Calhoun & Sumter Counties
- I-26/US 1 Airport Connector – Lexington County
- Harden Street Improvements – Richland County
- Assembly St. Enhancement ,RR Consolidation & Grade Crossing Elimination Project – Richland County
- I-77/Peach Road Interchange – Fairfield County
- US 521 – Williamsburg, Clarendon, Kershaw & Sumter Counties
- US 378 from Lake City to Conway - Florence, Marion & Horry Counties
- High Speed Rail Service - Statewide
- BMW/I-85 Interchange Accommodation Project – Spartanburg County
- Lee County Road Improvement Project – Lee County
- Extension of SC 61 Expressway – Charleston & Dorchester Counties
- Bees Ferry Road – Charleston County
- Loop Ramp at Interchange I-526 with SC 61 Expressway – Charleston County
- Extension of the Berlin G. Myers Parkway - Dorchester County
- Extension of Ashley Phosphate Road – Berkeley & Charleston Counties
- Orleans Road (Phase I) – Charleston County
- Orleans Road (Phase II) – Charleston County
- SC 162 – Charleston County
- Lower Richland Road Projects (Phase I) Richland County
- Transit Facilities Construction Program – Statewide

