

*Dave Bowers
Traffic Engg.*



South Carolina Department of Transportation

Minutes

Department of Transportation Commission

Meeting of

July 19, 2001



MINUTES

DEPARTMENT OF TRANSPORTATION OF SOUTH CAROLINA

Meeting of

July 19, 2001

The regular monthly meeting of the Department of Transportation Commission was held at the Frank McGill Municipal Complex in Kingstree, SC. In compliance with the Freedom of Information Act, the news media was advised in writing of the time, date and place of this meeting.

Present

L. Morgan Martin, Chairman, Presiding
Hugh Atkins
John N. Hardee
B. Bayles Mack
Eugene C. Stoddard
J. M. "Moot" Truluck

Absent

Robert W. Harrell, Sr.

Also Present: Elizabeth S. Mabry, Executive Director

SECTION 1: The Minutes for the meeting of June 28, 2001; copies of which had been previously mailed to each member of the Commission, were approved.

SECTION 2: The Commission unanimously passed a motion accepting a report by the Department of contract modification #2001-2001, PIN #26426, Project # SRP-118B, File #7.118B, Beaufort County, as shown in detail in the Appendix.

SECTION 3: The Commission unanimously passed a motion accepting a report by the Department of contract modification #8, PIN #21703, File #15.627, Colleton County, as shown in detail in the Appendix.

SECTION 4: The Commission unanimously passed a motion approving the action of the Department in extending an existing construction contract to include additional work, as shown in detail in the Appendix.

SECTION 5: The Commission unanimously passed a motion approving the action of the Department in extending contracts beyond the contract limits, as shown in detail in the Appendix.

SECTION 6: The Commission unanimously passed a motion approving the action of the Department in extending existing bituminous retreatment contracts to include additional resurfacing work, as shown in detail in the Appendix.

SECTION 7: The Commission unanimously passed a motion approving the action of the Department in transferring a section of road from the State Secondary System to the State Primary System, as shown in detail in the Appendix.

SECTION 8: The Commission unanimously passed a motion approving the action of the Department in transferring a section of road from the State Primary System to the State Secondary System, as shown in detail in the Appendix.

SECTION 9: The Commission unanimously passed a motion approving the action in correcting the description of sections of State Highways previously added to the system, as shown in detail in the Appendix.

SECTION 10: The Commission unanimously passed a motion approving the action of the Department in removing roads from the State Highway Secondary System, as shown in detail in the Appendix.

SECTION 11: The Commission unanimously passed a motion adding a section of road to the State Highway System, as shown in detail in the Appendix.

SECTION 12: The Commission unanimously passed a motion approving the action of the Department in awarding highway construction contracts from the June 12, 2001 letting, as shown in detail in the Appendix.

SECTION 13: On motion of Commissioner Hardee, seconded by Commissioner Mack, the Commission unanimously passed a motion accepting Concurrent Resolutions as follows:

- Charles Aiken Highway – Greenville County
- Samuel D. Cooper Memorial Highway – Berkeley County
- Jaby Cox Bridge – Horry County
- Stephen David Scott Road – Dillon County
- Corporal Dennis Lyden Memorial Highway – Horry
- Jewel of South Carolina Visitor Information Signs – 8 locations

Copies of the resolutions are included in the Appendix.

SECTION 14: On behalf of the members of the Commission, Commissioner Truluck presented resolutions of appreciation to:

- Charleston County Council
- Dave Lewis

Copies of the resolutions are shown in the Appendix.

SECTION 15: There being no further business to come before the Commission, the meeting was adjourned at 11:05 a.m.

L. Morgan Martin
Chairman



Appendix

Department of Transportation Commission

Meeting of

July 19, 2001

Commission Recommendation – July 2001

Contract Modification 2001-2001, Pin #26426, Project No. SRP-118B, File No.7.118B,
U.S. 278 Bridge over the Okatie River in Beaufort County, S.C

The Department has entered into Contract Modification No. 2001-2001 with Wilbur Smith Associates, to perform the hydraulic analysis for the above noted project. The cost of this Contract Modification is \$17,000. Funding for this project is with state funds and SCDOT will be reimbursed for all expenses by SCDHEC through a contractual agreement. This is the first Contract Modification for this project.

The Contract Modification is a supplement to the Basic Agreement that was entered into on June 30, 1998.

Recommendations 7/19/2001

CONTRACT MODIFICATION

Contact No. CA01464 – Modification No. 8
PIN 21703, File 15.627
I-95 - Rest Area Improvements – Colleton County

The Department has entered into a contract with Arcadis, Geraghty and Miller, Incorporated to provide professional services for the rest area on I-95 in Colleton County.

This work consists of review of shop drawings for the pump stations, pump buildings and the chlorination equipment and building; reviewing and answering requests for information from the contractor and SCDOT; and coordination with contractor during the construction process. The cost of this contract is \$6,400.00. The funding for this project comes from Interstate Maintenance Funds.

The Department does not have the expertise or specialized manpower to provide these services; therefore, consultant services are being used. The Basic Agreement for this project was executed on 6/1/99.

Recommendations: 7/19/01

EXTENSION OF CONSTRUCTION CONTRACT

It is recommended that the Commission approve the action of the Department in extending an existing construction contract to include additional work, as follows:

GREENVILLE COUNTY:

Contract of S & S Construction Inc. of Anderson - File 23.152B - extended to include an additional section of Project C-462A (File 23.462A) consisting of a drainage project on S-157 (Becky Gibson Road) for 0.01 mile

Estimated Cost of Extension	\$ 19,358.62
-----------------------------	--------------

This extension was authorized by the Department prior to formal approval by the Commission since the adjacent work had reached such a stage of completion that the contractor involved could not accept the additional work unless it were authorized without delay.

Recommendations: 7/19/01

EXTENSION OF CONTRACTS BEYOND CONTRACT LIMITS

It is recommended the Commission approve the extension of the following contracts beyond the contract limits as follows:

ALLENDALE AND HAMPTON COUNTIES:

Contract of Rea Construction Company - File Nos. 3.102B and 25.104B - extended to include an additional section of Project STP-RFMT(097) (File Nos. 3.102B and 25.104B) consisting of the resurfacing with asphalt concrete surfacing on Road US 278 for 2.91 miles.

Estimated Cost of Extension	\$211,408.90
-----------------------------	--------------

OCONEE COUNTY:

Contract of Sloan Construction Company, Inc. - File No. 37.796 - extended to include an additional section of Project SBD-SC99(002) File 37.104B consisting of the construction of a bicycle path on SC 11 between S-352 and S-24.

Estimated Cost of Extension	\$173,225.22
-----------------------------	--------------

These extensions are being requested in order to take advantage of lower unit prices available in these contracts as opposed to other contracts currently available for extension in Allendale, Hampton and Oconee Counties.

Recommendations: 7/19/01

EXTENSION OF BITUMINOUS RESURFACING CONTRACTS

TO INCLUDE ADDITIONAL RESURFACING WORK

It is recommended that the Commission approve the action of the Department in extending existing bituminous retreatment contracts to include additional resurfacing work as follows:

AIKEN COUNTY:

Contract of Reeves Construction Company - File No. 2.10001 - extended to include resurfacing (File No. 2.10001) on S-197.

Estimated Cost of Extension: \$ 47,599.18

BERKELEY COUNTY:

Contract of Banks Construction Company, Inc. - File No. 8.80981-extended to include resurfacing (File 8.80981) with asphalt concrete surfacing on Roads S-84 from S-43 to S-321; S-109 from US 17A to Terminus; S-196 from SC 6 to S-34; S-285 from S-284 to S-286; S-431 from S-334 to S-556, S-488 from S-485 and S-490, and S-727 from S-431 to S-433 for a total of 1.21 miles.

Estimated Cost of Extension No Increase in Contract Amount

FLORENCE COUNTY:

Contract of Palmetto Paving Corporation - File 21.114B - extended to include an additional section of Project STP-RFMT(091) File 16.105B consisting of the resurfacing with asphalt concrete surfacing on SC 51 for 0.06 mile.

Estimated Cost of Extension \$ 42,590.12

**ALLENDALE, BAMBURG, BARNWELL, CALHOUN, CLARENDON, AND
ORANGEBURG COUNTIES:**

Contract of All Mark Pavement Marking Systems, Inc. – File 3.20001 – extended to include pavement markings (File No. 3.20001) on the following roads: SC 641 from US 301 to US 321 and SC 3 from SC 125 to Hampton County Line; (File 06.20001) on SC 64 from SC 3 to S-6-340 East; (File No. 09-20001) on US 21 from US 176 to Lexington County Line and US 21 from SC 172 to Lexington County Line; (File 38.20001) US 301 from Bamberg City Limit to End Grass Medium; and (File 38.20003) on SC 3 from SC 389 to Lexington County Line.

Estimated Cost of Extension

No Increase in Contract Amount

These extensions were authorized by the Department prior to formal approval by the Commission since the adjacent work had reached such a stage of completion that the contractors involved could not accept the additional work unless it were authorized without delay.

Recommendations 7/19/01

TRANSFER OF ROADS FROM STATE SECONDARY SYSTEM
TO STATE PRIMARY SYSTEM

Pursuant to the provisions of Section 56-5-50 of the Code of Laws of South Carolina, 1976, it is recommended that the below described section of road be transferred from the State Secondary System to the State Primary System.

Anderson County

<u>Addition Number</u>	<u>Existing Number</u>	<u>Description</u>
Portion of 156	S-156	Section of road in Starr from S. C. Route 412 and the present S. C. Route 81 easterly to the new location of S. C. Route 81 – approximately 0.1 mile To be designated S. C. Route 412 Added to System 7/15/48 Note: This transfer is recommended to show the changes caused by the relocation of S. C. Route 81 in Starr. This extends S. C. Route 412 to the new location of S. C. Route 81.

Recommendations 7/19/01

TRANSFER OF ROAD FROM STATE PRIMARY SYSTEM
TO STATE SECONDARY SYSTEM

Pursuant to the provisions of Section 56-5-50 of the Code of Laws of South Carolina, 1976, it is recommended that the below described section of road be transferred from the State Primary System to the State Secondary System.

ANDERSON
Dorchester County

<u>Addition Number</u>	<u>Existing Number</u>	<u>Description</u>
Portion of 3	S. C. Route 181	Section of road from old location of S. C. Route 81 southwesterly to S.C. Route 412 – approximately 0.76 mile Designated S-224 Note: The above transfer is recommended to show the changes caused by the relocation of S. C. Route 81 in Starr. A portion of S. C. Route 181 is redesignated S-224.

Recommendations 7/19/01

CORRECTION OF DESCRIPTION OF STATE HIGHWAY

It is recommended the Commission correct the description of the following section of State Highway to read as follows:

APOLSON COUNTY

Addition Number

Description

242

Section of road in Starr from Road S-156 approximately 0.05 mile east of the new location of S. C. Route 81 northwesterly to the new location of

S. C. Route 81 –

approximately 0.54 mile

Designated S-242

Added to System 4/19/51

Note: This revision is recommended to show the changes caused by the relocation of S. C. Route 81 in Starr. A portion of Road S-242 was absorbed by the relocation.

Recommendations 7-19-2001

REMOVAL OF ROADS FROM STATE HIGHWAY SECONDARY SYSTEM

It is recommended the Commission remove the following sections of road from the State Highway System as follows:

Addition Number

Description

Barnwell County

Portion of 353

Portion of Owens Street in Barnwell from a point 0.09 mile west of SC 3 easterly

✓ - approximately 0.06 mile
(Designated S-353)
(Added to System 12-20-1956)
(Portion Removed 5-15-1975)
(Portion Removed 7-19-1990)

Note: The above road removal is requested by Barnwell School District #45 who will accept maintenance responsibility for this section of road and it qualifies under the Abandonment of Right-of-Way portion of the law.

541

Loop at the Laurel Baye Healthcare of Blackville from S-87 to S-87 north of Blackville

✓ - approximately 0.15 mile
(Designated S-541)
(Added to System 3-17-1966)

Note: The above road removal is requested by Barnwell County (to be assigned to Laurel Baye Heathcare of Blackville by the County) who will accept maintenance responsibility for this section of road and it qualifies under the Abandonment of Right-of-Way portion of the law.

Recommendations 7-19-2001

Removal of Roads from the State Highway Secondary System

Page 2

Berkeley County

- 352 Drive at Santee Elementary School in St. Stephen from Road S-18
just west of Road S-509
- approximately 0.15 mile
✓ (Designated S-352)
(Added to System 2-18-1960)

Note: The above road removal is requested by the Berkeley County School District who will accept maintenance responsibility for this section of road and it qualifies under the Abandonment of Right-of -Way portion of the law.

Dillon County

- 66 A beltline road in Latta consisting of a loop from U.S. Route 301 around
the High School to U.S. Route 301
- approximately 0.15 mile
✓ (Designated S-66)
(Added to System 5-20-1948)

Note: The above road removal is requested by the Dillon School District 3 who will accept maintenance responsibility for this section of road and it qualifies under the Abandonment of Right-of -Way portion of the law.

- 330 School drive in Latta from Road S-51 at its intersection with Road S-147
northeasterly
- approximately 0.18 mile
✓ (Designated S-147)
(Added to System 5-16-1963)

Note: The above road removal is requested by the Dillon School District 3 who will accept maintenance responsibility for this section of road and it qualifies under the Abandonment of Right-of -Way portion of the law.

Removal of Roads from the State Highway Secondary System

Dillon County continued

Note: The above road removal is requested by the Town of Lake View who will accept maintenance responsibility for this section of road and it qualifies under the Abandonment of Right-of-Way portion of the law.

Note: The above road removal is requested by the Dillon School District 3 who will accept maintenance responsibility for this section of road and it qualifies under the Abandonment of Right-of-Way portion of the law.

Note: The above road removal is requested by the Dillon School District 3 who will accept maintenance responsibility for this section of road and it qualifies under the Abandonment of Right-of-Way portion of the law.

Note: The above road removal is requested by the City of West Columbia who will accept maintenance responsibility for this section of road and it qualifies under the Abandonment of Right-of –Way portion of the law.

Recommendations 7-19-2001

Removal of Roads from the State Highway Secondary System

Page 4

Orangeburg County

1667

Dive at Sheridan Elementary School adjacent to Orangeburg from Hillsboro Road

✓
- approximately 0.11 mile
(Designated S-710)
(Added to System 2-17-1977)

Note: The above road removal is requested by the Orangeburg Consolidated School District 5 who will accept maintenance responsibility for this section of road and it qualifies under the Abandonment of Right-of-Way portion of the law.

Spartanburg County

Portion of 382

✓
Also school drive from Road S-1258 southerly – approximately 0.15 mile (Designated S-382); and an additional drive at school from Road S-1258 just southeast of Road S-382 southwesterly – approximately 0.02 mile (Designated S-381) – Total Mileage approximately 0.17 mile
(Added to System 6-16-1955)
(Revised 11-21-1991)

Note: The above road removal is requested by the Spartanburg County/Campobello/District One Schools who will accept maintenance responsibility for this section of road and it qualifies under the Abandonment of Right-of-Way portion of the law.

Recommendations 7/19/01

ADDITION TO STATE HIGHWAY SYSTEM

It is recommended the Commission add the following section of road to the State Highway System as follows:

Addition Number

Description

Anderson County

1161

Section of road from a point on S. C. Route 81 south of Road S-156 northerly to a point on Road S-104, 0.05 mile west of S. C. Route 81 – approximately 0.76 mile
To be designated S-1161

Note: This addition is recommended to show the changes caused by the relocation of S. C. Route 81 in Starr.

June 29, 2001

RECOMMENDED FOR AWARD

The following six projects in the Highway Letting of June 12, 2001, are recommended for award and do not require further concurrence or approval. A description of these projects can be found on the page numbers listed.

<u>COUNTY</u>	<u>FILE NO.</u>	<u>PAGE NO.</u>
Beaufort	07.116B	20
Clarendon	14.109B	21
Florence	21.115B	25
Florence	21.122B	26
Greenville	23.488A	27
Jasper	27.108B	30

The following five projects in the Highway Letting of June 12, 2001, are recommended for award subject to concurrence from the Federal Highway Administration. A description of these projects can be found on the page numbers listed.

<u>COUNTY</u>	<u>FILE NO.</u>	<u>PAGE NO.</u>
Engineering District 1	4751.105B, etc.	18
Jasper	27.101B	29
Kershaw	28.120B	31
Laurens-Lexington-Newberry	30.111B, etc.	32
Lee	31.109B	33


The following eight projects in the Highway Letting of June 12, 2001, are recommended for award subject to approval by the respective County Transportation Committee. A description of these projects can be found on the page numbers listed.

<u>COUNTY</u>	<u>FILE NO.</u>	<u>PAGE NO.</u>
Anderson	04.2000	19
Colleton	15.110B	22
Darlington	16.110B	23
Dorchester	18.111B	24
Hampton	25.107B	28
Pickens	39.107B*	34
Richland	40.104B, etc.	35
Richland	40.154B	36


June 27, 2001

A COPY OF THE BID TABULATION FOR EACH PROJECT IS ATTACHED.


Submitted By


G. A. Peck
Contracts Engineer

Recommended By:


D. R. Shealy
Director of Construction

Approved By:


D. H. Freeman
State Highway Engineer

Date: 7/02/01

THE FOLLOWING PROJECTS IN THE JUNE 12, 2001 HIGHWAY LETTING ARE
RECOMMENDED FOR AWARD.

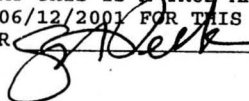
South Carolina
Department of Transportation
Columbia

Summary of Bids

Ref. No. : 000883
File No.(s) : 4751.105B, 4751.106B,
Letting Date: 06/12/2001

DISTRICT-1 COUNTY - S.C. FILE NO.(s) 4751.105B, 4751.106B, - FED AID PROJECT NO.(s) STG-SA88(007), IMG-SA88(006), - (PIN - 025869, 025872) (TRAFFIC WORK) - TYPE (The work on this project consists of removing, replacing and repairing crash attenuator units at 25 locations (each location = 1 mile) in Engineering District 1.)- US RTE(s). VARIOUS, 5.000 MILES ON VARIOUS FROM VARIOUS LOCATIONS IN TO ENGINEERING DISTRICT 1; 20.000 MILES ON VARIOUS FROM VARIOUS LOCATIONS IN TO ENGINEERING DISTRICT 1; . TOTAL LENGTH OF PROJECT: 25.000 MILES. COMPLETION DATE: 03/30/2002.

COMPANY NAME	LOCATION	TOTAL BID
01 ELDERLEE, INC.	OAKS CORNERS, NY.....	\$291,266.00
02 LEON'S FENCE & GUARDRAIL, LLC (DBE)	LOBECO, SC.....	\$315,127.00
03 LANFORD BROTHERS CO., INC.	HOLLINS, VA.....	\$410,416.50

THIS IS TO CERTIFY THAT THIS IS A TRUE AND CORRECT COPY OF ALL
THE BIDS RECEIVED ON 06/12/2001 FOR THIS PROJECT.
CONTRACT ADMINISTRATOR  DATE 6/29/01

APPROVED BY: Elizabeth S. Mabry
TITLE: EXECUTIVE DIRECTOR

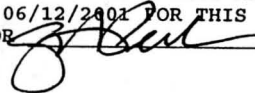
South Carolina
Department of Transportation
Columbia

Summary of Bids

Ref. No. : 000874
File No.(s) : 4.2000,
Letting Date: 06/12/2001

ANDERSON COUNTY - S.C. FILE NO.(s) 4.2000, - FED AID PROJECT NO.(s) MGE-SWIM-(003), -
(PIN - 025986) (ROAD WORK) - TYPE (ASPHALT CONCRETE SURFACING) - US RTE(s). US 178
0.396 MILES ON US 178 FROM INTERSECT. OF US 178 TO AND S-29;. TOTAL LENGTH OF
PROJECT: 0.396 MILES. COMPLETION DATE: 09/30/2001 DBE GOAL: 4%.

COMPANY NAME	LOCATION	TOTAL BID
01 THRIFT DEVELOPMENT CORPORATION	SENECA, SC.....	\$132,613.00
02 STEWART CONSTRUCTION OF GREER, INC.	GREER, SC.....	\$133,830.95
03 THRELKO, INC.	NINETY.SIX, SC.....	\$133,906.00
04 PARKER TRUCKING, INC.	ANDERSON, SC.....	\$134,348.50
05 LYNNSTAR CONSTRUCTION CO. INC. (DWBE)	GREENVILLE, SC.....	\$136,570.85
06 SLOAN CONSTRUCTION COMPANY, INC.	GREENVILLE, SC.....	\$138,197.15
07 WHAM BROTHERS CONSTRUCTION CO. INC.	ANDERSON, SC.....	\$150,454.20

THIS IS TO CERTIFY THAT THIS IS A TRUE AND CORRECT COPY OF ALL
THE BIDS RECEIVED ON 06/12/2001 FOR THIS PROJECT.
CONTRACT ADMINISTRATOR  DATE 6/29/01

APPROVED BY: Elizabeth S. Mabry
TITLE: EXECUTIVE DIRECTOR

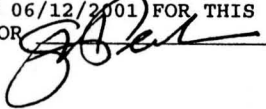
South Carolina
Department of Transportation
Columbia

Summary of Bids

Ref. No. : 000892
File No.(s) : 7.116B,
Letting Date: 06/12/2001

BEAUFORT COUNTY - S.C. FILE NO.(s) 7.116B, - State PROJECT NO.(s) A-116B, - (PIN - 025831) (TRAFFIC WORK) - TYPE (The work on this project consists of fabricating, furnishing, and erecting new ground mounted and overhead mounted signs, breakaway posts, and u-sect ion supports. Also included is the removal of signs and supports being replaced. The project locat) - US RTE(s). US 2785.000 MILES ON US 278 FROM US 278 BUSINESS TO SEA PINES CIRCLE; . TOTAL LENGTH OF PROJECT: 5.000 MILES. COMPLETION DATE: 12/15/2001

COMPANY NAME	LOCATION	TOTAL BID
01 THE RUTH COMPANY	LEXINGTON, KY.....	\$181,731.01
02 ELDERLEE, INC.	OAKS.CORNERS, NY.....	\$213,145.59
03 EDDINS ELECTRIC CO., INC.	W..COLUMBIA, SC.....	\$245,531.83

THIS IS TO CERTIFY THAT THIS IS A TRUE AND CORRECT COPY OF ALL
THE BIDS RECEIVED ON 06/12/2001 FOR THIS PROJECT.
CONTRACT ADMINISTRATOR  DATE 6/29/01

APPROVED BY: Elizabeth S. Mabry
TITLE: EXECUTIVE DIRECTOR


South Carolina
Department of Transportation
Columbia

Summary of Bids

Ref. No. : 000886
File No.(s) : 14.109B,
Letting Date: 06/12/2001

CLARENDON COUNTY - S.C. FILE NO.(s) 14.109B, - F. A. PROJECT NO. BRZ-BR14(006),
- (PIN - 025474) (BRIDGE & APPROACH WORK) - RD(s). S-61, 0.170 MILES
ON S-61 FROM BRIDGE OVER TO SAMMY SWAMP; 180.000 MILES ON S-61;. TOTAL LENGTH OF
PROJECT: 0.170 MILES. COMPLETION DATE: 04/30/2002 DBE GOAL: 11%

COMPANY NAME	LOCATION	TOTAL BID
01 TRIPLETT-PEEK, INC.	CHESTER, SC.....	\$436,498.13
02 APAC-GEORGIA, INC.	ATLANTA, GA.....	\$444,004.04
03 UNITED CONTRACTORS, INC.	CHESTER, SC.....	\$466,841.89
04 REPUBLIC CONTRACTING CORPORATION	COLUMBIA, SC.....	\$492,070.80
05 CAROLINA BRIDGE CO, INC.	ORANGEBURG, SC.....	\$506,174.53
06 CAPE ROMAIN CONTRACTORS, INC.	WANDO, SC.....	\$537,310.48
07 A.M. TUCK, INC.	GREENWOOD, SC.....	\$539,563.93

THIS IS TO CERTIFY THAT THIS IS A TRUE AND CORRECT COPY OF ALL
THE BIDS RECEIVED ON 06/12/2001 FOR THIS PROJECT
CONTRACT ADMINISTRATOR  DATE 6/29/01

APPROVED BY: Elizabeth S. Mabry
TITLE: EXECUTIVE DIRECTOR


South Carolina
Department of Transportation
Columbia

Summary of Bids

Ref. No. : 000838
File No.(s) : 15.110B,
Letting Date: 06/12/2001

COLLETON COUNTY - S.C. FILE NO.(s) 15.110B, - STATE PROJECT NO.(s) C-110B, - (PIN -
024522) (ROAD WORK) - TYPE (CONSTRUCTION OF CONCRETE SIDEWALK, DRAINAGE, GRADING) -
RD(s). SC303 0.543 MILES ON SC303 FROM SC RTE 17A SOUTHERLY TO APPROX. 0.543 MILE;.
TOTAL LENGTH OF PROJECT: 0.543 MILES. COMPLETION DATE: 11/30/2001

COMPANY NAME	LOCATION	TOTAL BID
01 CAROLINA ASPHALT PAVING, INC.	HILTON HEAD, SC.....	\$232,941.23
02 W. FRAZIER CONSTRUCTION, INC. (DBE)	RAVENEL, SC.....	\$233,896.00
03 C. RAY MILES CONSTRUCTION CO, INC.	ELGIN, SC.....	\$236,525.37
04 J. R. WILSON CONSTRUCTION CO., INC.	HAMPTON, SC.....	\$260,592.98
05 PLOWDEN CONSTRUCTION CO. INC.	SUMTER, SC.....	\$334,321.53

THIS IS TO CERTIFY THAT THIS IS A TRUE AND CORRECT COPY OF ALL
THE BIDS RECEIVED ON 06/12/2001 FOR THIS PROJECT.
CONTRACT ADMINISTRATOR  DATE 6/29/01

APPROVED BY: Elizabeth S. Mabry
TITLE: EXECUTIVE DIRECTOR

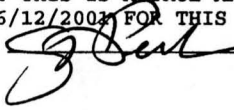
South Carolina
Department of Transportation
Columbia

Summary of Bids

Ref. No. : 000889
File No.(s) : 16.110B,
Letting Date: 06/12/2001

DARLINGTON COUNTY - S.C. FILE NO.(s) 16.110B, - **State** PROJECT NO.(s) C-110B,- (PIN
- 025745) (TRAFFIC WORK) - TYPE (Construction of Right Turn Lane on S-179 and Re-lo
cation of S-353) - RD(s). S-1790.300 MILES ON S-179 FROM INTERSECTION S-179 TO WITH
S-353; . TOTAL LENGTH OF PROJECT: 0.300 MILES. COMPLETION DATE: 10/26/2001

COMPANY NAME	LOCATION	TOTAL BID
01 WILLIS CONSTRUCTION CO., INC.	FLORENCE, SC.....	\$228,093.10
02 C. RAY MILES CONSTRUCTION CO, INC.	ELGIN, SC.....	\$246,808.09
03 U. S. GROUP, INC.	COLUMBIA, SC.....	\$266,076.75
04 SOUTHEASTERN SITE SOLUTIONS, INC.	FLORENCE, SC.....	\$268,114.00
05 PLOWDEN CONSTRUCTION CO. INC.	SUMTER, SC.....	\$355,733.00
06 PARKER TRUCKING, INC.	ANDERSON, SC.....	\$417,439.20

THIS IS TO CERTIFY THAT THIS IS A TRUE AND CORRECT COPY OF ALL
THE BIDS RECEIVED ON 06/12/2001 FOR THIS PROJECT.
CONTRACT ADMINISTRATOR  DATE 6/29/01

APPROVED BY: Elizabeth S. Mabry
TITLE: EXECUTIVE DIRECTOR


South Carolina
Department of Transportation
Columbia

Summary of Bids

Ref. No. : 000875
File No.(s) : 18.111B,
Letting Date: 06/12/2001

DORCHESTER COUNTY - S.C. FILE NO.(s) 18.111B, - STATE PROJECT NO.(s) C-111B, - (PIN - 026125) (ROAD WORK) - TYPE (ASPHALT CONCRETE SURFACING) - RD(s). S-104, S-107, S-118, S-121, S-231, S-289, S-290, S-325, S-334, S-35, S-39, S-417, S-463, S-465, S-50, S-509, S-580, S-641, S-65, S-665, S-847, S-851. 4.90 MILES ON S-104 FROM S-61 TO S-26; 0.060 MILES ON S-107 FROM S-26 TO S-118; 0.220 MILES ON S-118 FROM S-107 TO US-78; 0.300 MILES ON S-121 FROM S-155 TO US 78; 0.520 MILES ON S-231 FROM S-22 TO S-13; 0.160 MILES ON S-289 FROM S-230 TO S-335; 0.160 MILES ON S-290 FROM S-230 TO S-335; 0.210 MILES ON S-325 FROM S-231 TO S-22; 0.180 MILES ON S-334 FROM S-230 TO S-462; 1.690 MILES ON S-35 FROM S-13 TO S-22; 0.590 MILES ON S-39 FROM S-61 TO S-149; 0.380 MILES ON S-417 FROM S-58 TO S-417; 0.160 MILES ON S-463 FROM S-230 TO S-462; 0.190 MILES ON S-465 FROM S-230 TO S-462; 0.500 MILES ON S-50 FROM 2640' NW TO S-28; 0.690 MILES ON S-509 FROM S-16 TO S-53; 0.300 MILES ON S-580 FROM S-13 TO S-580; 0.050 MILES ON S-641 FROM S-641 TO S-199; 0.310 MILES ON S-65 FROM R/R TRACKS TO S-207; 0.190 MILES ON S-665 FROM S-40 TO S-665; 0.280 MILES ON S-847 FROM S-339 TO CHARLESTON; 0.560 MILES ON S-851 FROM S-22 TO S-851;. TOTAL LENGTH OF PROJECT: 8.190 MILES. COMPLETION DATE: 05/31/2002

COMPANY NAME	LOCATION	TOTAL BID
01 REA CONSTRUCTION COMPANY	CHARLOTTE, NC.....	\$739,338.27
02 SANDERS BROTHERS CONSTRUCTION CO. INC.	N..CHARLESTON, SC.....	\$939,267.47
03 BANKS CONSTRUCTION COMPANY	N..CHARLESTON, SC.....	\$1,051,498.27

THIS IS TO CERTIFY THAT THIS IS A TRUE AND CORRECT COPY OF ALL
THE BIDS RECEIVED ON 06/12/2001 FOR THIS PROJECT.
CONTRACT ADMINISTRATOR  DATE 6/29/01

APPROVED BY: Elizabeth S. Mabry
TITLE: EXECUTIVE DIRECTOR

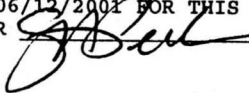
South Carolina
Department of Transportation
Columbia

Summary of Bids

Ref. No. : 000890
File No.(s) : 21.115B,
Letting Date: 06/12/2001

FLORENCE COUNTY - S.C. FILE NO.(s) 21.115B, - FED AID PROJECT NO.(s) STP-HE21(008), -
(PIN - 024956) (TRAFFIC WORK) - TYPE (Replace Existing Culvert on S-147 and Radii
Improvements at Intersection with S-55) - RD(s). S-550.300 MILES ON S-55 FROM
INTERSECTION S-55 TO WITH S-147; . TOTAL LENGTH OF PROJECT: 0.300 MILES.COMPLETION
DATE: 10/26/2001

COMPANY NAME	LOCATION	TOTAL BID
01 WILLIS CONSTRUCTION CO., INC.	FLORENCE, SC.....	\$161,288.35
02 PARKER TRUCKING, INC.	ANDERSON, SC.....	\$185,761.50
03 C. RAY MILES CONSTRUCTION CO, INC.	ELGIN, SC.....	\$189,542.66
04 PLOWDEN CONSTRUCTION CO. INC.	SUMTER, SC.....	\$210,560.00
05 U. S. GROUP, INC.	COLUMBIA, SC.....	\$213,040.95
06 TRIPLETT-PEEK, INC.	CHESTER, SC.....	\$321,356.00

THIS IS TO CERTIFY THAT THIS IS A TRUE AND CORRECT COPY OF ALL
THE BIDS RECEIVED ON 06/12/2001 FOR THIS PROJECT.
CONTRACT ADMINISTRATOR  DATE 6/29/01

APPROVED BY: Elizabeth S. Mabry
TITLE: EXECUTIVE DIRECTOR


South Carolina
Department of Transportation
Columbia

Summary of Bids

Ref. No. : 000882
File No.(s) : 21.122B,
Letting Date: 06/12/2001

FLORENCE COUNTY - S.C. FILE NO.(s) 21.122B, - FED AID PROJECT NO.(s) CAQ-CM21(003), -
(PIN - 025911) (TRAFFIC WORK) - TYPE (Construction of Acceleration Lane on US 52/301
and Construction of Left Turn Lane at School Drive) - US RTE(s). US52/3010.100
MILES ON US52/301 FROM INTERSECTION US52/301 TO WITH DEWEY CARTER ELEM.;. TOTAL
LENGTH OF PROJECT: 0.100 MILES. COMPLETION DATE: 9/28/01

COMPANY NAME	LOCATION	TOTAL BID
01 WILLIS CONSTRUCTION CO., INC.	FLORENCE, SC.....	\$53,800.60
02 SOUTHEASTERN SITE SOLUTIONS, INC.	FLORENCE, SC.....	\$55,892.70
03 U. S. GROUP, INC.	COLUMBIA, SC.....	\$57,126.10
04 C. RAY MILES CONSTRUCTION CO, INC.	ELGIN, SC.....	\$79,938.84
05 PLOWDEN CONSTRUCTION CO. INC.	SUMTER, SC.....	\$84,672.50

THIS IS TO CERTIFY THAT THIS IS A TRUE AND CORRECT COPY OF ALL
THE BIDS RECEIVED ON 06/12/2001 FOR THIS PROJECT.
CONTRACT ADMINISTRATOR  DATE 6/29/01

APPROVED BY: Elizabeth S. Mabry
TITLE: EXECUTIVE DIRECTOR

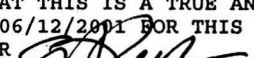
South Carolina
Department of Transportation
Columbia

Summary of Bids

Ref. No. : 000864
File No.(s) : 23.488A,
Letting Date: 06/12/2001

GREENVILLE COUNTY - S.C. FILE NO.(s) 23.488A, - FED AID PROJECT NO.(s) CAQ-CM23(013),
- (PIN - 023117) (TRAFFIC WORK) - TYPE (Construction of Left turn Lanes on All
Approaches of the Intersection) - RD(s). S-1070.300 MILES ON S-107 FROM
INTERSECTION S-107 TO WITH S-655; . TOTAL LENGTH OF PROJECT: 0.300 MILES.COMPLETION
DATE: 10/26/01

COMPANY NAME	LOCATION	TOTAL BID
01 WHAM BROTHERS CONSTRUCTION CO. INC.	ANDERSON, SC.....	\$329,461.75
02 THRELKO, INC.	NINETY.SIX, SC.....	\$342,315.65
03 SLOAN CONSTRUCTION COMPANY, INC.	GREENVILLE, SC.....	\$347,522.38
04 U. S. GROUP, INC.	COLUMBIA, SC.....	\$358,156.70
05 H. R. GARRETT, INC. (DWBE)	GRAY.COURT, SC.....	\$551,922.85

THIS IS TO CERTIFY THAT THIS IS A TRUE AND CORRECT COPY OF ALL
THE BIDS RECEIVED ON 06/12/2001 FOR THIS PROJECT.
CONTRACT ADMINISTRATOR  DATE 6/29/01

APPROVED BY: Elizabeth S. Mabry
TITLE: EXECUTIVE DIRECTOR

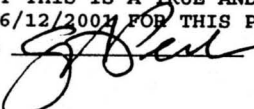
South Carolina
Department of Transportation
Columbia

Summary of Bids

Ref. No. : 000696
File No.(s) : 25., 25.107B,
Letting Date: 06/12/2001

HAMPTON COUNTIES - S.C. FILE NO.(s) 25., 25.107B, - STATE PROJECT NO.(s) C-107B, C-, C-107B, - (PIN - 023976, 023979, 023981, 023982, 023983, 023984, 023985) (ROAD WORK)
- TYPE (ASPHALT CONCRETE SURFACING, BITUMINOUS SURFACING, CONSTRUCTION OF CONCRETE SIDEWALK, DRAINAGE, GRADING, WIDENING) - RD(s). S-89, S-303, S-567, S-69, S-838, S-842, S31 1.043 MILES ON S-89 FROM END PAVEMENT ON S-89 TO S-381; 0.308 MILES ON S-303 FROM S-108 TO S-167; 0.122 MILES ON S-567 FROM ROAD S-741 N.EASTERLY TO ROAD S-47; 0.353 MILES ON S-69; 0.689 MILES ON S-838 FROM RD. S-141 SOUTHEASTERLY TO FOR 0.689 MILES; 0.197 MILES ON S-842 FROM S-303 TO S-303; 0.444 MILES ON S31 FROM ROAD S335 TO ROAD S59; . TOTAL LENGTH OF PROJECT: 3.156 MILES. COMPLETION DATE: 06/30/2002

COMPANY NAME	LOCATION	TOTAL BID
01 J. R. WILSON CONSTRUCTION CO., INC.	HAMPTON, SC.....	\$796,716.02
02 U. S. GROUP, INC.	COLUMBIA, SC.....	\$880,149.43
03 C. RAY MILES CONSTRUCTION CO, INC.	ELGIN, SC.....	\$914,950.12
04 PLOWDEN CONSTRUCTION CO. INC.	SUMTER, SC.....	\$927,282.92
05 REA CONSTRUCTION COMPANY	CHARLOTTE, NC.....	\$964,341.25
06 CAROLINA ASPHALT PAVING, INC.	HILTON HEAD, SC.....	\$1,105,280.52

THIS IS TO CERTIFY THAT THIS IS A TRUE AND CORRECT COPY OF ALL
THE BIDS RECEIVED ON 06/12/2001 FOR THIS PROJECT.
CONTRACT ADMINISTRATOR  DATE 6/29/01

APPROVED BY: Elizabeth S. Mabry
TITLE: EXECUTIVE DIRECTOR

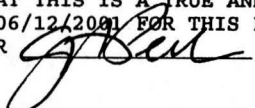
South Carolina
Department of Transportation
Columbia

Summary of Bids

Ref. No. : 000646
File No.(s) : 27.101B,
Letting Date: 06/12/2001

JASPER COUNTY - S.C. FILE NO.(s) 27.101B, - FED AID PROJECT NO.(s) IM-IM27(001), -
(PIN - 024683) (ROAD WORK) - TYPE (ASPHALT CONCRETE SURFACING, MILLED-IN RUMBLE
STRIPS, MILLING EXISTING ASPHALT PAVEMENT, PAVEMENT MARKINGS (PAINT & THERMOPLASTIC))
- US RTE(s). I-95 4.000 MILES ON I-95 FROM MP 0 TO MP 4;. TOTAL LENGTH OF PROJECT:
4.000 MILES. COMPLETION DATE: 04/30/2002 DBE GOAL: 8%.

COMPANY NAME	LOCATION	TOTAL BID
01 REA CONSTRUCTION COMPANY	CHARLOTTE, NC.....	\$2,304,946.10
02 APAC-GEORGIA, INC.	ATLANTA, GA.....	\$2,525,403.82
03 CAROLINA ASPHALT PAVING, INC.	HILTON HEAD, SC.....	\$2,572,078.95

THIS IS TO CERTIFY THAT THIS IS A TRUE AND CORRECT COPY OF ALL
THE BIDS RECEIVED ON 06/12/2001 FOR THIS PROJECT.
CONTRACT ADMINISTRATOR  DATE 6/29/01

APPROVED BY: Elizabeth S. Mabry
TITLE: EXECUTIVE DIRECTOR


South Carolina
Department of Transportation
Columbia

Summary of Bids

Ref. No. : 000893
File No.(s) : 27.108B,
Letting Date: 06/12/2001

JASPER COUNTY - S.C. FILE NO.(s) 27.108B, - FED AID PROJECT NO.(s) BRT-BR27(002), -
(PIN - 026211) (ROAD WORK) - TYPE (ASPHALT CONCRETE SURFACING, PAVEMENT MARKINGS
(PAINT ONLY)) - RD(s) S-331, S-389 3.000 MILES ON S-331 FROM SC462 TO S-389; 1.060
MILES ON S-389 FROM SC462 TO S-331; . TOTAL LENGTH OF PROJECT: 4.060 MILES.
COMPLETION DATE: 10/31/2001 DBE GOAL: 6%.

COMPANY NAME	LOCATION	TOTAL BID
01 REA CONSTRUCTION COMPANY	CHARLOTTE, NC.....	\$454,206.81
02 APAC-GEORGIA, INC.	ATLANTA, GA.....	\$472,235.60
03 CAROLINA ASPHALT PAVING, INC.	HILTON HEAD, SC.....	\$558,378.37

THIS IS TO CERTIFY THAT THIS IS A TRUE AND CORRECT COPY OF ALL
THE BIDS RECEIVED ON 06/12/2001 FOR THIS PROJECT.
CONTRACT ADMINISTRATOR  DATE 6/29/01

APPROVED BY: Elizabeth S. Mabry
TITLE: EXECUTIVE DIRECTOR


South Carolina
Department of Transportation
Columbia

Summary of Bids

Ref. No. : 000881
File No.(s) : 28.120B,
Letting Date: 06/12/2001

KERSHAW COUNTY - S.C. FILE NO.(s) 28.120B, - FED AID PROJECT NO.(s) IM-RPIB(029), -
(PIN - 026148) (BRIDGE WORK) - TYPE ((Bridge Painting) - Cleaning and Painting of
I-20 over Wateree River (Twin Bridges) - 0.285 mi. - Kershaw County) - US RTE(s).
I-20 0.285 MILES ON I-20 FROM N/A TO N/A; . TOTAL LENGTH OF PROJECT: 0.000 MILES.
COMPLETION DATE: 12/31/2001

COMPANY NAME	LOCATION	TOTAL BID
01 S & D INDUSTRIAL PAINTING, INC.	TARPON.SPRINGS, FL.....	\$1,034,728.00
02 OLYMPUS PAINTING CONTRACTORS, INC,	TARPON.SPRINGS, FL.....	\$1,104,185.00
03 M&J CONSTRUCTION CO.PINELLAS CNTY INC	TARPON.SPRINGS, FL.....	\$1,350,751.00
04 LIBERTY MAINTENANCE, INC.	CAMPBELL, OH.....	\$1,397,572.00
05 AMHERST PAINTING, INC.	TONAWANDO, NY.....	\$1,723,968.00

THIS IS TO CERTIFY THAT THIS IS A TRUE AND CORRECT COPY OF ALL
THE BIDS RECEIVED ON 06/12/2001 FOR THIS PROJECT.
CONTRACT ADMINISTRATOR  DATE 6/29/01

APPROVED BY: Elizabeth S. Mabry
TITLE: EXECUTIVE DIRECTOR


South Carolina
Department of Transportation
Columbia

Summary of Bids

Ref. No. : 000876
File No.(s) : 30.111B, 32.142B, 36.114B,
Letting Date: 06/12/2001

LAURENS LEXINGTON NEWBERRY COUNTIES - S.C. FILE NO.(s) 30.111B, 32.142B, 36.114B,-
FED AID PROJECT NO.(s) SIB-GR88(006), - (PIN - 026103) (ROAD WORK)- TYPE (ERECT
STEEL BEAM GUARD RAIL, GUARDRAIL INSTALLATION) - US RTE(s). I-26, 0.000 MILES ON I-26
FROM MILE POST 51.68 TO MILE POST 61.27; 9.590 MILES ON I-26 FROM MILE POST 51.68 TO
MILE POST 61.27; 0.000 MILES ON I-26 FROM MILE POST 91.111 TO MILE POST 92.180; 1.070
MILES ON I-26 FROM MILE POST 91.11 TO MILE POST 92.18; 0.000 MILES ON I-26 FROM MILE
POST 61.27 TO MILE POST 91.111; 29.841 MILES ON I-26 FROM MILE POST 61.27 TO MILE
POST 91.111; . TOTAL LENGTH OF PROJECT: 40.501 MILES. COMPLETION DATE: 01/31/2003
DBE GOAL: 12%

COMPANY NAME	LOCATION	TOTAL BID
01 REYNOLDS FENCE & GUARDRAIL, INC. (DWBE)	INDIAN TRAIL, NC.....	\$1,453,837.01
02 ELDERLEE, INC.	OAKS CORNERS, NY.....	\$1,640,240.70
03 BAGWELL FENCE COMPANY, INC.	SPARTANBURG, SC.....	\$1,664,188.85
04 THE RUTH COMPANY	LEXINGTON, KY.....	\$1,781,029.67

THIS IS TO CERTIFY THAT THIS IS A TRUE AND CORRECT COPY OF ALL
THE BIDS RECEIVED ON 06/12/2001 FOR THIS PROJECT.
CONTRACT ADMINISTRATOR  DATE 6/29/01

APPROVED BY: Elizabeth S. Mabry
TITLE: EXECUTIVE DIRECTOR


South Carolina
Department of Transportation
Columbia

Summary of Bids

Ref. No. : 000880
File No.(s) : 31.109B,
Letting Date: 06/12/2001

LEE COUNTY - S.C. FILE NO.(s) 31.109B, - FED AID PROJECT NO.(s) IM-RPIB(030),- (PIN - 026174) (BRIDGE WORK) - TYPE (Bridge Painting) - Cleaning and Painting of Various Overpasses and Underpasses on I-20 - Lee County) - US RTE(s). I-200.000 MILES ON I-20 FROM N/A TO N/A; . TOTAL LENGTH OF PROJECT: 0.000 MILES.COMPLETION DATE: 08/31/2002

COMPANY NAME	LOCATION	TOTAL BID
01 ATLANTA SANDBLASTING & PAINT, INC.	BUFORD, GA.....	\$1,332,602.00
02 S & D INDUSTRIAL PAINTING, INC.	TARPON.SPRINGS, FL.....	\$1,333,024.00
03 M&J CONSTRUCTION CO.PINELLAS CNTY INC	TARPON.SPRINGS, FL.....	\$1,387,514.00
04 AMHERST PAINTING, INC.	TONAWANDO, NY.....	\$1,811,434.00
05 LIBERTY MAINTENANCE, INC.	CAMPBELL, OH.....	\$1,827,764.00

THIS IS TO CERTIFY THAT THIS IS A TRUE AND CORRECT COPY OF ALL
THE BIDS RECEIVED ON 06/12/2001 FOR THIS PROJECT.
CONTRACT ADMINISTRATOR  DATE 6/29/01

APPROVED BY: Elizabeth S. Mabry
TITLE: EXECUTIVE DIRECTOR


South Carolina
Department of Transportation
Columbia

Summary of Bids

Ref. No. : 000885
File No.(s) : 39.107B,
Letting Date: 06/12/2001

PICKENS COUNTY - S.C. FILE NO.(s) 39.107B, - STATE PROJECT NO.(s) C-107B, - (PIN -
026144) (ROAD WORK) - RD(s). SC 1860.246 MILES ON SC 186 FROM NEAR DACUSVILLE ELEM.
TO S-139; . TOTAL LENGTH OF PROJECT: 0.246 MILES. COMPLETION DATE: 09/30/2001

COMPANY NAME	LOCATION	TOTAL BID
01 LYNNSTAR CONSTRUCTION CO. INC. (DWBE)	GREENVILLE, SC.....	\$283,232.60
02 THRIFT DEVELOPMENT CORPORATION	SENECA, SC.....	\$287,149.40
03 H. R. GARRETT, INC. (DWBE)	GRAY COURT, SC.....	\$293,102.73
04 S & S CONSTR, INC. OF ANDERSON-DWBE	ANDERSON, SC.....	\$295,566.91
05 U. S. GROUP, INC.	COLUMBIA, SC.....	\$297,247.76
06 SLOAN CONSTRUCTION COMPANY, INC.	GREENVILLE, SC.....	\$314,403.24

THIS IS TO CERTIFY THAT THIS IS A TRUE AND CORRECT COPY OF ALL
THE BIDS RECEIVED ON 06/12/2001 FOR THIS PROJECT.
CONTRACT ADMINISTRATOR  DATE 6/29/01

APPROVED BY: Elizabeth S. Mabry
TITLE: EXECUTIVE DIRECTOR

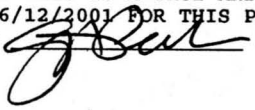
South Carolina
Department of Transportation
Columbia

Summary of Bids

Ref. No. : 000887
File No.(s) : 40.104B, 40.105B, 40.156B,
Letting Date: 06/12/2001

RICHLAND COUNTY - S.C. FILE NO.(s) 40.104B, 40.105B, 40.156B,- FED AID PROJECT
NO.(s) CAQ-CM40(012), CAQ-CM40(013), MGE-SWIM(02), - (PIN - 024655, 024660, 026208)
(TRAFFIC WORK) - TYPE (Construction of Left Turn Lanes on all approaches and
Installation of Signal.) - RD(s). S-63, S-83, 0.300 MILES ON S-63 FROM INTERSECTION
S-63 TO WITH S-1196 WINDSOR LAKE; 0.300 MILES ON S-83 FROM INTERSECTION S-83 TO WITH
S-1048; 0.300 MILES ON S-83 FROM INTERSECTION S-83 TO WITH S-1274 (BRICKYARD RD);
TOTAL LENGTH OF PROJECT: 0.900 MILES. COMPLETION DATE: 01/25/2002

COMPANY NAME	LOCATION	TOTAL BID
01 SLOAN CONSTRUCTION COMPANY, INC.	GREENVILLE, SC.....	\$766,244.96
02 REA CONSTRUCTION COMPANY	CHARLOTTE, NC.....	\$819,761.10
03 C. RAY MILES CONSTRUCTION CO, INC.	ELGIN, SC.....	\$834,329.18
04 C. R. JACKSON, INC.	COLUMBIA, SC.....	\$844,724.83
05 U. S. GROUP, INC.	COLUMBIA, SC.....	\$882,948.15
06 PLOWDEN CONSTRUCTION CO. INC.	SUMTER, SC.....	\$984,604.15

THIS IS TO CERTIFY THAT THIS IS A TRUE AND CORRECT COPY OF ALL
THE BIDS RECEIVED ON 06/12/2001 FOR THIS PROJECT.
CONTRACT ADMINISTRATOR  DATE 6/29/01

APPROVED BY: Elizabeth S. Mabry
TITLE: EXECUTIVE DIRECTOR


South Carolina
Department of Transportation
Columbia

Summary of Bids

Ref. No. : 000884
File No.(s) : 40.154B,
Letting Date: 06/12/2001

RICHLAND COUNTY - S.C. FILE NO.(s) 40.154B, - STATE PROJECT NO.(s) C-154B, - (PIN - 024804) (ROAD WORK) - TYPE (CONSTRUCTION OF CONCRETE SIDEWALK, DRAINAGE, GRADING)- RD(s). S-404 0.830 MILES ON S-404 FROM MORMAN TEMPLE TO STORE;. TOTAL LENGTH OF PROJECT: 0.830 MILES. COMPLETION DATE: 11/30/2001 BIDDERS ON THIS CONTRACT MUST BE SMALL BUSINESS OWNERS OWNED & CONTROLLED BY ECONOMICALLY & SOCIALLY DISADVANTAGED ETHNIC MINORITIES OR OWNED & CONTROLLED BY DISADVANTAGED WOMEN AS CERTIFIED BY THE S.C.D.O.T. BONDS ARE REQUIRED ON THIS PROJECT.

COMPANY NAME	LOCATION	TOTAL BID
01 7 STAR CONSTRUCTION CO. INC. (DWBE)	ROCK.HILL, SC.....	\$275,463.75
02 P & L EROSION CONTROL, ETC, INC. (DWBE)	BLACKSBURG, SC.....	\$306,691.00

THIS IS TO CERTIFY THAT THIS IS A TRUE AND CORRECT COPY OF ALL
THE BIDS RECEIVED ON 06/12/2001 FOR THIS PROJECT
CONTRACT ADMINISTRATOR  DATE 6/29/01

APPROVED BY: Elizabeth S. Mabry
TITLE: EXECUTIVE DIRECTOR

Introduced by Representatives Tripp and Cooper.

A CONCURRENT RESOLUTION

TO REQUEST THE DEPARTMENT OF TRANSPORTATION TO NAME THE PORTION OF UNITED STATES HIGHWAY 25 IN GREENVILLE COUNTY THAT RUNS SOUTHWARD BETWEEN THE TOWN LIMITS OF WARE PLACE AND THE GREENVILLE-LAURENS COUNTY LINE, THE "CHARLES AIKEN HIGHWAY", AND TO INSTALL APPROPRIATE MARKERS OR SIGNS CONTAINING THE WORDS "CHARLES AIKEN HIGHWAY".

BE IT RESOLVED by the House of Representatives, the Senate concurring:

THAT the members of the General Assembly request that the Department of Transportation name the portion of United States Highway 25 in Greenville County that runs southward between the town limits of Ware Place and the Greenville-Laurens County line, the "Charles Aiken Highway", and to install appropriate markers or signs containing the words "Charles Aiken Highway".

BE IT FURTHER RESOLVED that a copy of this resolution be forwarded to the Department of Transportation.

State of South Carolina
In the House of Representatives
Columbia, South Carolina
June 7, 2001

I hereby certify that the foregoing is a true and correct copy of a resolution passed in the House of Representatives and concurred in by the Senate.



David H. Wilkins
Speaker

Sandra K. McKinney
Clerk of the House

H 524

H. 3278.

Introduced by Representatives Gourdine, Law, Hinson, Dantzler and Merrill.

A CONCURRENT RESOLUTION

TO REQUEST THE DEPARTMENT OF TRANSPORTATION TO NAME A PORTION OF SOUTH CAROLINA HIGHWAY 17A IN BERKELEY COUNTY AS THE "SAMUEL D. COOPER MEMORIAL HIGHWAY" IN MEMORY OF SAMUEL D. COOPER, A DISTINGUISHED CITIZEN OF BERKELEY COUNTY.

WHEREAS, the late Samuel D. Cooper was a much beloved and respected leader in Berkeley County; and

WHEREAS, Samuel D. Cooper distinguished himself many years ago as an unselfish individual and will long be remembered for his numerous contributions to Berkeley County and to the State of South Carolina; and

WHEREAS, through his generosity, Mr. Cooper gave the Department of Transportation permission to use much of his property for the construction of South Carolina Highway 17A in Berkeley County.

NOW, THEREFORE,

BE IT RESOLVED by the House of Representatives, the Senate concurring:

THAT the members of the General Assembly of the State of South Carolina request the Department of Transportation to name that portion of South Carolina Highway 17A which is approximately 3.6 miles long beginning at the intersection of South Carolina Highway 17A and South Carolina Highway 52 and ending at the intersection of South Carolina Highway 17A and Canal Branch Road and Long Acre Drive to be named the "Samuel D. Cooper Memorial Highway". The department is requested to install appropriate markers or signs at places the department considers advisable containing the words "Samuel D. Cooper Memorial Highway".

BE IT FURTHER RESOLVED that a copy of this resolution be forwarded to the Department of Transportation and to the family of Samuel D. Cooper.

State of South Carolina
In the House of Representatives
Columbia, South Carolina
April 26, 2001

I hereby certify that the foregoing is a true and correct copy of a resolution passed in the House of Representatives and concurred in by the Senate.



David H. Wilkins
David H. Wilkins
Speaker

Sandra K. McKinney
Sandra K. McKinney
Clerk of the House

P
#522

A CONCURRENT RESOLUTION

TO REQUEST THAT THE DEPARTMENT OF TRANSPORTATION NAME THE NORTH BRIDGE FOR WESTBOUND TRAFFIC ON SOUTH CAROLINA HIGHWAY 9 AT THE WACCAMAW RIVER IN HORRY COUNTY AS THE "JABY COX BRIDGE" IN MEMORY OF THE LATE JABY COX, A DISTINGUISHED CITIZEN OF HORRY COUNTY AND TO INSTALL APPROPRIATE MARKERS OR SIGNS.

Be it resolved by the members of the House of Representatives, the Senate concurring:

That the members of the South Carolina General Assembly request the Department of Transportation name the north bridge for westbound traffic on South Carolina Highway 9 at the Waccamaw River as the "Jaby Cox Bridge". The department is further requested to install appropriate markers or signs at places the department considers advisable containing the words "Jaby Cox Bridge".

Be it further resolved that a copy of this resolution be forwarded to the Department of Transportation.

----XX----

State House Network-LPITR@<http://www.scstatehouse.net>

This web page was last updated on June 21, 2001 at 11:45 PM

(P)

#525

POLLED OUT OF COMMITTEE

MAJORITY FAVORABLE

May 22, 2001

H. 3945

Introduced by Rep. Hayes

S. Printed 5/22/01--S.

Read the first time May 9, 2001.

THE COMMITTEE ON TRANSPORTATION

To whom was referred a Concurrent Resolution (H. 3945) to request the Department of Transportation to rename "Scott Road" in the Town of Lake View in Dillon County "Stephen David Scott Road", etc., respectfully

REPORT:

Has polled the Concurrent Resolution out majority favorable.

A CONCURRENT RESOLUTION

TO REQUEST THE DEPARTMENT OF TRANSPORTATION TO RENAME "SCOTT ROAD" IN THE TOWN OF LAKE VIEW IN DILLON COUNTY "STEPHEN DAVID SCOTT ROAD" TO HONOR MR. STEPHEN DAVID SCOTT, A DISTINGUISHED DILLON COUNTY EDUCATOR, AND TO INSTALL APPROPRIATE MARKERS OR SIGNS ALONG THE ROAD CONTAINING THE WORDS "STEPHEN DAVID SCOTT ROAD".

Whereas, Mr. Stephen David Scott was born on June 24, 1909, son of the late Lyn and Rosa McClary Scott in Williamsburg County; and

Whereas, he earned an A. B. degree from Allen University in Columbia, South Carolina, and a Masters degree from Temple University in Philadelphia, Pennsylvania; and

Whereas, Mr. Scott was married to the former Allean Louise Byrd and together they raised two daughters; and

Whereas, he was named principal in the Fall of 1943 of the Lake View Colored School which consisted of eight academic grades. Under his leadership the school grew by adding an academic year almost every year until it became a full high school with twelve academic grades in 1949; and

Whereas, the school was then listed by the State as Lake View Negro High School, and under Mr. Scott's tutelage was renamed Columbus High School in 1952 where he remained principal until the Fall of 1970 when he was appointed assistant superintendent of schools. Today, the campus houses Lake

View Elementary and Middle Schools; and

Whereas, the members of the General Assembly believe it would be a fitting tribute to the memory of Mr. Stephen David Scott if Scott Road in the Town of Lake View in Dillon County is renamed Stephen David Scott Road in honor of this distinguished educator. Now, therefore,

Be it resolved by the House of Representatives, the Senate concurring:

That the members of the General Assembly of the State of South Carolina request the Department of Transportation rename "Scott Road" in the Town of Lake View in Dillon County "Stephen David Scott Road" to honor Mr. Stephen David Scott, a distinguished Dillon County educator, and to install appropriate markers or signs containing the words "Stephen David Scott Road".

Be it further resolved that a copy of this resolution be forwarded to the Department of Transportation.

----XX----

State House Network-LPITR@<http://www.scstatehouse.net>

This web page was last updated on June 5, 2001 at 8:31 PM

P

#526

POLLED OUT OF COMMITTEE

MAJORITY FAVORABLE

March 13, 2001

H. 3190

Introduced by Reps. Keegan, Barfield, Edge, Kelley, Miller and Witherspoon

S. Printed 3/13/01--S. [SEC 3/14/01 3:04 PM]

Read the first time February 21, 2001.

THE COMMITTEE ON TRANSPORTATION

To whom was referred a Concurrent Resolution (H. 3190) to request the Department of Transportation to name Highway 544 running from the Highway 501 Bypass in Conway to Highway 17 Business in Surfside the "Corporal Dennis Lyden Memorial Highway", etc., respectfully

REPORT:

- Has polled the Concurrent Resolution out majority favorable.

A CONCURRENT RESOLUTION

TO REQUEST THE DEPARTMENT OF TRANSPORTATION TO NAME HIGHWAY 544 RUNNING FROM THE HIGHWAY 501 BYPASS IN CONWAY TO HIGHWAY 17 BUSINESS IN SURFSIDE THE "CORPORAL DENNIS LYDEN MEMORIAL HIGHWAY" IN MEMORY OF CORPORAL DENNIS LYDEN, WHO WAS KILLED IN THE LINE OF DUTY ON JUNE 5, 2000, WHILE MAKING A TRAFFIC STOP THERE, AND TO INSTALL APPROPRIATE MARKERS OR SIGNS ON THE HIGHWAY CONTAINING THE WORDS THE "CORPORAL DENNIS LYDEN MEMORIAL HIGHWAY" IN MEMORY OF CORPORAL LYDEN'S DEDICATION, LOVE, AND SERVICE TO THE STATE OF SOUTH CAROLINA AND HORRY COUNTY.

Whereas, roads and bridges throughout Horry County and the State of South Carolina have been named in honor of distinguished citizens who have given of both their time and efforts to improve upon this great State of South Carolina; and

Whereas, Corporal Dennis Lyden, a dedicated four-year veteran of the Horry County Police Department was murdered in the line of duty on June 5, 2000, along Highway 544 while making a routine traffic stop; and

Whereas, he was laid to rest in Hillcrest Cemetery located along Highway 544; and

Whereas, during Corporal Lyden's four years of service, he performed his job with distinction and demonstrated a love and concern for his county and State as well as for his fellow workers, friends, and citizens; and

Whereas, the members of the General Assembly believe that it would be a fitting tribute to the memory of Corporal Lyden if a portion of the highway where he gave his life in service of his county and State were named in his honor. Now, therefore,

Be it resolved by the House of Representatives, the Senate concurring:

That the members of the General Assembly hereby request that the Department of Transportation name Highway 544 running from the Highway 501 bypass in Conway to Highway 17 business in Surfside the "Corporal Dennis Lyden Memorial Highway" in memory of Corporal Dennis Lyden, who was killed in the line of duty on June 5, 2000, while making a traffic stop there, and install appropriate markers or signs on the highway containing the words the "Corporal Dennis Lyden Memorial Highway" in memory of Corporal Lyden's dedication, love, and service to the State of South Carolina and Horry County.

Be it further resolved that a copy of this resolution be forwarded to the Department of Transportation.

----XX----

State House Network-LPITR@<http://www.scstatehouse.net>

This web page was last updated on April 4, 2001 at 2:34 PM

②

#527

A CONCURRENT RESOLUTION

TO REQUEST THE DEPARTMENT OF TRANSPORTATION TO ERECT "JEWEL OF SOUTH CAROLINA VISITOR INFORMATION" SIGNS AT EIGHT LOCATIONS ALONG THE STATE'S HIGHWAYS THAT PROVIDE A TELEPHONE NUMBER WHICH ALLOWS A CALLER TO OBTAIN PRE-RECORDED INFORMATION REGARDING ACTIVITIES OCCURRING IN THE CAPITAL CITY/LAKE MURRAY COUNTRY TOURISM REGION.

Whereas, the Capital City/Lake Murray Country Tourism Region is blessed with many attractions, festivals, and natural resources that appeal to its visitors; and

Whereas, this region is served by three major interstate highways, which on a daily basis bring many potential visitors to this area; and

Whereas, the members of the General Assembly believe that the placement of informational signs at eight strategic locations that contain the words:

Jewel of South Carolina

Free Visitor Information

Dial *TOUR

and direct a cellular telephone user to dial a number to obtain pre-recorded information from the Capital City/Lake Murray Country Regional Tourism District regarding activities in the region would attract more tourists to this area; and

Whereas, these signs would be placed at the following eight strategic locations:

- (1) Mile Marker 70 on Interstate Highway 26 East in Newberry County;
- (2) Between Mile Markers 37 and 38 near the Aiken-Lexington County line on Interstate Highway 20 East;
- (3) Between Mile Markers 84 and 85 near the Richland-Kershaw County line on Interstate Highway 20 West;
- (4) Between Mile Markers 29 and 30 near the Richland-Fairfield County line on Interstate Highway 77 South;
- (5) Mile Marker 120 on Interstate Highway 26 West in Lexington County;
- (6) Near the Richland-Sumter County line along the westbound lane of United States Highway 37
- (7) Near the Edgefield-Saluda County line along the eastbound lane of United States Highway 37 and
- (8) Near the Aiken-Saluda County line along the westbound lane of United States Highway 1. No therefore,

Be it resolved by the House of Representatives, the Senate concurring:

That the members of the General Assembly of the State of South Carolina request the Department of Transportation to erect the eight informational signs described in this resolution at the locations identified in this resolution that will serve to attract additional tourists to the Capital City/Lake Murray Country Tourism Region.

Be it further resolved that a copy of this resolution be forwarded to the Department of Transportation.

---XX---

State House Network-LPITR@<http://www.scstatehouse.net>

This web page was last updated on June 13, 2001 at 11:54 AM

RESOLUTION

WHEREAS, the Charleston County Council, led by Chairman Barrett Lawrimore, was an essential component in the development of the Cooper River Bridge project;

AND WHEREAS, Chairman Lawrimore and the other members of the County Council worked diligently to see the project materialize, and came to the rescue, providing the required local match, without which the project could not have gone forward;

AND WHEREAS, Chairman Lawrimore and the County Council have acted for the good of all residents of Charleston County and the State of South Carolina, in assuring that the local match will be met;

NOW, THEREFORE, BE IT RESOLVED by the South Carolina Department of Transportation Commission, in meeting duly assembled this 19th day of July, 2001, that the Commission hereby thanks and commends the Charleston County Council, and Chairman Barrett Lawrimore, for "talking the talk and walking the walk," and showing true leadership in committing funding which was crucial in making the new Cooper River bridge a reality.

L. Morgan Martin, *Chairman*

Bob Harrell, *First Congressional District*

John N. Hardee, *Second Congressional District*

Eugene C. Stoddard, *Third Congressional District*

Hugh Atkins, *Fourth Congressional District*

B. Bayles Mack, *Fifth Congressional District*

J.M. "Moot" Truluck, *Sixth Congressional District*

RESOLUTION

WHEREAS, David W. Lewis retired June 30, 2001, after 30 years of dedicated service to the South Carolina Department of Transportation; and

WHEREAS, Mr. Lewis had served ably as District 5 engineering administrator since 1993, supervising engineering activities in the eight counties which make up the district and overseeing major projects including the Conway Bypass, the Carolina Bays Parkway, and the I-95 Honda Interchange in Florence County. And

WHEREAS, he joined the agency in 1971 as a bridge inspector and served as assistant bridge construction engineer beginning in 1986, overseeing major bridge construction projects including the urban section of the Mark Clark Expressway (both the Cooper and Wando crossings), The Clyde M. Dangerfield Highway (Isle of Palms Connector), the Robert B. Scarborough Bridge (James Island Expressway), and the Battery Creek Bridge in Beaufort County. And

WHEREAS, he is a native of Baltimore, MD., and a graduate of Baltimore Polytechnic Institute. He received a BS in Engineering from the University of South Carolina in 1971. He has two daughters, Melanie and Cathleen.

NOW, THEREFORE, BE IT RESOLVED by the South Carolina Department of Transportation Commission, in meeting duly assembled this 19th day of July, 2001, that the Commission hereby thanks and commends David W. Lewis for his 30 years of dedicated and faithful service, and wishes for him a long and prosperous retirement.

L. Morgan Martin, *Chairman*

Bob Harrell, *First Congressional District*

John N. Hardee, *Second Congressional District*

Eugene C. Stoddard, *Third Congressional District*

Hugh Atkins, *Fourth Congressional District*

B. Bayles Mack, *Fifth Congressional District*

J.M. "Moot" Truluck, *Sixth Congressional District*