



Making News.  
Making Progress.

**Council Members:**

Tommy Dunn  
Chairman  
District 5

Ken Waters  
Vice-Chairman  
District 6

Francis M. Crowder, Sr.  
District 1

Gracie S. Floyd  
District 2

J. Mitchell Cole  
District 3

Thomas F. Allen  
District 4

M. Cindy Wilson  
District 7

Kimberly Poulin  
Clerk to Council  
[kpoulin@andersoncountysc.org](mailto:kpoulin@andersoncountysc.org)

Rusty Burns  
County Administrator

P. O. Box 8002  
Anderson, SC 29622  
Fax: 864-260-4356  
Office: 864-260-4062

AGENDA  
ANDERSON COUNTY COUNCIL  
Presentation Meeting – April 21, 2015 – 6:00 p.m.  
Historic Courthouse – Council Chambers – Second Floor  
Chairman Tommy Dunn, Presiding

1. **CALL TO ORDER:** Chairman Tommy Dunn
2. **RESOLUTIONS:**
  - a. **#R2015-024:** a resolution to honor Mary Sue Threatt and Ashley Edge for contributions to our community through environmental control contributions; and other matters related thereto.  
Mr. Ken Waters (allotted 5 minutes)
3. **Proclamation:** proclaiming the week of April 27 through May 1, 2015 as Air Quality Awareness Week in Anderson County, encouraging all residents to recognize the importance of air quality; and other matters related thereto.  
Mr. J. Mitchell Cole (allotted 5 minutes)
4. **ADJOURNMENT:**

AGENDA  
ANDERSON COUNTY COUNCIL  
Regular Meeting – April 21, 2015 – 6:30 p.m.  
Historic Courthouse – Council Chambers – Second Floor  
Chairman Tommy Dunn, Presiding

1. **CALL TO ORDER:** Chairman Tommy Dunn
2. **INVOCATION AND PLEDGE OF ALLEGIANCE:** Mr. J. Mitchell Cole
3. **APPROVAL OF MINUTES:** April 7, 2015 meeting
4. **CITIZEN COMMENTS:** Agenda Matters
5. **VIDEO PRESENTATION FOR COUNCIL'S VISION FOR GREEN POND:**  
Chairman Tommy Dunn/Ms. Angie Stringer (allotted 15 minutes)
6. **REQUEST TO SPEAK TO COUNCIL CONCERNING BROWN ROAD DRAINAGE:**  
Mr. Greg Alewine (allotted 10 minutes)
7. **DISCUSSION CONCERNING FAIR HOUSING AND READING OF RESOLUTION #R2015-017:**  
Ms. Gracie S. Floyd (allotted 20 minutes)
8. **ORDINANCE – THIRD READING:**
  - a. **2015 - 004:** - an ordinance updating the County Road Functional Classification List.  
Mr. Michael Forman (allotted 5 minutes)
  - b. **2015 - 007:** an ordinance authorizing the execution and delivery of one or more incentive agreements by and among Anderson County, South Carolina, and EUWE EUGEN WEXLER US PLASTICS INC., and one or more existing or to-be-formed or acquired subsidiaries, or affiliated or related entities, as sponsor; to provide for a Fee in Lieu of *ad valorem* taxes incentive; to provide for the inclusion of the project in a multi-county business or industrial park; to provide for special source revenue credits; to provide for the addition of one or more sponsor affiliates; and other related matters.  
Mr. Burriess Nelson (allotted 5 minutes)
  - c. **2015 - 009:** An ordinance authorizing the sale of certain property in Alliance Park in accordance with that certain agreement to purchase and sale land ("purchase agreement") by and between Anderson County, South Carolina, and EUWE EUGEN WEXLER, the grant of a right of first refusal in accordance with that certain right of first refusal agreement by and between the county and the company with regard to the purchase of any of the county's property in Alliance Park not acquired under the purchase agreement; and other related matters.  
Mr. Burriess Nelson (allotted 5 minutes)

- d. **2015 – 010:** an ordinance amending chapter 53 of the Code of Ordinance, Anderson County, South Carolina so as to add Article IV pertaining to the solicitation of funds on roads and streets; and matters related thereto. Chairman Tommy Dunn (allotted 5 minutes)

9. **EXECUTIVE SESSION FOR ECONOMIC DEVELOPMENT MATTER**

10. **ORDINANCE – SECOND READING:**

- a. **2015-011:** An ordinance authorizing the execution and delivery of one or more incentive agreements by and among Anderson County, South Carolina, and a company known to the county as **Project Machine**, as sponsor, and one or more existing or to-be-formed or acquired subsidiaries, or affiliated or related entities and certain sponsor affiliates, to provide for a Fee in Lieu of *ad valorem* taxes incentive; to provide for the inclusion of the project in a multi-county business or industrial park; to provide for special source revenue credits; to provide for the addition of one or more sponsor affiliates; and other related matters.  
Mr. Burriss Nelson (allotted 5 minutes)
- b. **2015-012:** An ordinance authorizing the execution and delivery of one or more incentive agreements by and among Anderson County, South Carolina, and a company known to the county as **Project Machine**, as sponsor, and one or more existing or to-be-formed or acquired subsidiaries, or affiliated or related entities; to provide for the inclusion of the project in a multi-county business or industrial park; to provide for special source revenue credits; and other related matters.  
Mr. Burriss Nelson (allotted 5 minutes)
- c. **2015-013:** An ordinance to amend an agreement for the development of a joint county industrial and business park (2010 park) of Anderson and Greenville Counties so as to enlarge the park.  
Mr. Burriss Nelson (allotted 5 minutes)

11. **REPORT FROM FINANCE COMMITTEE MEETING APRIL 16, 2015:**

Chairman Francis M. Crowder, SR (allotted 20 minutes)

- a. Bid – Long Road Bridge materials
- b. AIM Request
- c. Airport Terminal Design Funding Request
- d. Transfers
- e. Executive Session – Contractual and Personnel Matters

12. **VARIOUS BOARDS/COMMISSIONS:**

All Districts (allotted 5 minutes)

13. **REQUESTS BY COUNCIL MEMBERS:**

All Districts (allotted 14 minutes)

14. **ADMINISTRATOR'S REPORT:**

Mr. Rusty Burns (allotted 2 minutes)

- a. Reports
  - 1. Building and Codes Monthly Report
  - 2. Recreation Reports
  - 3. FY2014-2015 Transfers
- b. Request from City of Belton

15. **CITIZEN COMMENTS:** Other Matters

16. **REMARKS FROM COUNCIL MEMBERS:**

17. **ADJOURNMENT:**



**RESOLUTION #R2015-024**

**A RESOLUTION TO HONOR MARY SUE THREATT AND ASHLEY EDGE FOR CONTRIBUTIONS TO OUR COMMUNITY THROUGH ENVIRONMENTAL CONTROL CONTRIBUTIONS; AND OTHER MATTERS RELATED THERETO.**

**WHEREAS**, litter, in all its forms, has become a nuisance and threat to public health and safety within Anderson County; and

**WHEREAS**, Anderson County desires to be pro-active in maintaining a safe and healthy environment for the citizens of our County; and

**WHEREAS**, the Anderson County Council wishes to recognize the efforts of individual citizens who without urging take action to ensure Anderson County is clean and present a wholesome natural environment to fellow citizens and visitors alike; and

**WHEREAS**, Mary Sue Threatt and her granddaughter Ashley Edge have been observed cleaning up the Mountain View Road area near Pendleton; and

**WHEREAS**, Ashley Edge, a twelve year old who resides in Pelzer with her parents, Grady and Cathy Edge, eagerly assists her grandmother in beautifying her neighborhood with the hopes that others will see their efforts and begin a clean-up project of their own.

**WHEREAS**, the Anderson County Council recognizes that the key to success in a community is its people – especially, those who demonstrate qualities of individual excellence, servant leadership, and unselfish devotion to their community.

We, the Council, are grateful for both of your efforts and hope that others in the community will take your lead and begin a beautification project of their own.

This resolution shall take effect and be in force immediately upon enactment; **RESOLVED** in meeting duly assembled this 21st day of *April, 2015*.

---

Tommy Dunn, Chairman  
District Five

---

Ken Waters  
District Six

**ATTEST:**

---

Rusty Burns  
County Administrator

---

Kimberly A. Poulin  
Clerk to Council

**PROCLAIMING THE WEEK OF APRIL 27 THROUGH MAY 1, 2015 AS AIR QUALITY AWARENESS WEEK IN  
ANDERSON COUNTY, ENCOURAGING ALL RESIDENTS TO RECONGIZE THE IMPORTANCE OF AIR QUALITY;  
AND OTHER MATTERS RELATED THERETO.**

**WHEREAS**, Anderson County, South Carolina, a body politic and corporate, and a political subdivision of the State of South Carolina, recognizes the importance of air quality to every man, woman and child and to the protection of economic vitality in Anderson County and the Upstate; and,

**WHEREAS**, Clean air is essential for the survival of human beings, animals and plants; and poor air quality affects the environment, economy and health of all Anderson County citizens; and,

**WHEREAS**, The summer months bring a higher incidence of days when ozone pollution may pose a risk to Anderson County citizens and environment; and that children; people with lung diseases, such as asthma; older adults and people with heart disease are more vulnerable to outdoor air pollution; and,

**WHEREAS**, Committing to support outreach and education efforts, identifying specific actions for our community and implementing these as part of collaborative efforts to ensure that Anderson County and the Upstate maintain a level of air quality that allows our region to reach its full potential as a great place to live, work and play; and,

**WHEREAS**, Recognizing this not just an Anderson County issue, but instead it is an Upstate issue and that each and every person is a steward of air quality upon which future generations depend;

**NOW THEREFORE**, Anderson County, acting by and through its County Council, hereby proclaims the week of April 27 through May 1, 2015, to be "Anderson County Air Quality Awareness Week" in order to raise public awareness of the importance of air quality and encourage community action to reduce air pollution levels during this week and throughout the year.

**Proclaimed this 21<sup>st</sup> day of April 2015.**

**ATTEST:**

---

Rusty Burns  
County Administrator

---

Kimberly A. Poulin  
Clerk to Council

**FOR ANDERSON COUNTY:**

---

Tommy Dunn, Chairman  
District Five

---

J. Mitchell Cole  
District Three



State of South Carolina     )  
County of           Anderson     )

ANDERSON COUNTY COUNCIL  
SPECIAL PRESENTATION MEETING  
APRIL 7, 2015

IN ATTENDANCE:  
TOMMY DUNN, CHAIRMAN  
KEN WATERS, VICE CHAIRMAN  
FRANCIS M. CROWDER  
J. MICHAEL COLE  
TOM ALLEN  
M. CINDY WILSON

ALSO PRESENT:  
RUSTY BURNS  
KIM POULIN

1 TOMMY DUNN: At this time I'd like to  
2 call the Anderson County meeting to order; the part  
3 that we do presentations and proclamations on,  
4 resolutions. At this time I'd like to do Resolution  
5 2(a), be R 2015-06, Resolution by Ms. Wilson and Mr.  
6 Waters. Ms. Wilson.

7 CINDY WILSON: Thank you, Mr. Chairman.  
8 Our county is truly blessed with wonderful young  
9 people and all ages in between. This is a resolution  
10 to honor Mr. Codie Sloan.

11 **Whereas**, Codie Sloan is a senior at Wren High  
12 School and an aspiring media broadcaster, an  
13 exceptional representative of the Media Broadcast  
14 Program offered to students at Anderson Districts I  
15 and II Career and Technology Center; and,

16 **Whereas**, the Intercollegiate Broadcasting  
17 System was founded in 1940, and serves as a "Not For  
18 Profit" education affiliate for media broadcast  
19 communications; and,

20 **Whereas**, the IBS International Conference was  
21 held March 6th-8th, 2015 in New York City; the IBS  
22 Conference covers the multiple levels of  
23 intercollegiate broadcasting systems, offering  
24 educational support in establishing and managing radio  
25 and television broadcast, webcasting, podcasting, and  
26 streaming; and,

27 **Whereas**, Codie Sloan's poise, perseverance,  
28 and professionalism won him the honor of being named  
29 the IBS best Public Services Announcement Award and  
30 the Best Newscast Award; Codie also was a finalist for  
31 the Best News Interview and Best Show Promo Awards;  
32 and,

33 **Whereas**, Codie Sloan's creativity, energy and  
34 confidence were on display for the world to witness as  
35 he demonstrated his many talents and skills to fellow  
36 aspiring broadcasters at the IBS International  
37 Conference; and,

38 **Whereas**, Codie Sloan represents the best  
39 qualities of our youth and his personal achievements  
40 have brought tremendous pride to himself and his  
41 family, the Wren community, and Anderson County; and,

42 **Whereas**, the Anderson County Council and its  
43 residents desire to recognize the accomplishments of  
44 its youth and their exemplifying the future of  
45 Anderson County and its communities; and,

46 NOW, THEREFORE, it is hereby resolved by the  
47 Anderson County Council that:

48 The Anderson County Council recognizes that  
49 the key to success is its people - especially those  
50 who demonstrate individual excellence, leadership, and

1 devotion to their fellowman.

2 Codie, Anderson County Council commends you  
3 for being an outstanding ambassador of our community.  
4 The County Council is extremely proud of your  
5 receiving the IBS Best Public Service Announcement  
6 Award, the Best Newscast Award, and your selection as  
7 a finalist in the Best News Interview and the Best  
8 Show Promo categories.

9 Again, congratulations and we wish you much  
10 success in future endeavors.

11 RESOLVED in meeting duly assembled this 7th  
12 day of April, 2015.

13 And, Mr. Chairman, may I put that in the form  
14 of a motion.

15 TOMMY DUNN: We have a motion Ms.  
16 Wilson. Second Mr. Crowder. Any discussion? Hearing  
17 none, all in favor of the motion show of hands.  
18 Opposed like sign. Show the motion carries  
19 unanimously. Ms. Wilson.

20 CINDY WILSON: Fellow council members,  
21 Codie Sloan and his family.

22 **(PRESENTATION)**

23 TOMMY DUNN: At this time we'll move on  
24 to Item 2(b), Resolution R2015-018, A Resolution to  
25 Congratulate and Recognize the T.L. Hanna Jazz  
26 Ensembles for Their Superior Ranking at the South  
27 Carolina Jazz Festival; and other matters related  
28 thereto. This will be from Ms. Wilson, Mr. Crowder  
29 and Mr. Allen. Ms. Wilson.

30 CINDY WILSON: Thank you. Once again, we  
31 have wonderful young people and their families and  
32 their teachers.

33 This is a resolution to honor the T.L. Hanna  
34 Jazz Ensemble for their superior rating.

35 **Whereas**, the Anderson County Council  
36 considers it a privilege to recognize those who have  
37 excelled in particular areas of personal achievement,  
38 especially the youth of Anderson County; and,

39 **Whereas**, the T.L. Hanna Jazz Band first  
40 organized in 1968, and is one of the oldest high  
41 school jazz bands in South Carolina; and,

42 **Whereas**, the T.L. Hanna Jazz Band captured  
43 the rating of Superior at the 2015 South Carolina Jazz  
44 Festival on Saturday, March 7th at Newberry College;  
45 Hanna Jazz Band holds the state's record of 34  
46 consecutive appearances at SCJF, receiving the highest  
47 overall performance rating for 29 years; and,

48 **Whereas**, the Hanna Jazz Band broadened their  
49 musical knowledge and refined their skills as  
50 musicians by way of the superb leadership and



1 direction of Richard Baskin and Shon Brown; and,  
2 **Whereas,** the Hanna Jazz Band developed a  
3 winning and cooperative spirit demonstrating a high  
4 degree of musical talent; the musicians' performances  
5 and attitude reflect great credit upon themselves,  
6 their family, and instructors; and,  
7 **Whereas,** the members of the T. L. Hanna Jazz  
8 Ensemble continue to perform splendid jazz that  
9 expresses musical flair and their accomplishments have  
10 brought tremendous pride to the Hanna community and  
11 Anderson County; and,  
12 **Whereas,** it is with great pride that the  
13 Anderson County Council acknowledges and commends the  
14 T.L. Hanna Jazz Band for their commitment to the arts  
15 through relentless hours of perfecting their musical  
16 abilities brought home to Hanna and the Anderson  
17 community, its 29th South Carolina Jazz Festival  
18 Superior rating; and,  
19 **Whereas,** the Anderson County Council desires  
20 to recognize the success of its youth; and,  
21 NOW, THEREFORE, it is hereby resolved by the  
22 Anderson County Council that:  
23 The Anderson County Council commends and  
24 congratulates the members of the T.L. Hanna Jazz Band  
25 for their outstanding performance during the 2015  
26 South Carolina Jazz Festival; for exemplifying the  
27 youth of our community by securing the rating of  
28 Superior, and continuing the reign of the T.L. Hanna  
29 Jazz Band throughout the Upstate and South Carolina.  
30 RESOLVED in meeting duly assembled this 7th  
31 day of April, 2015.  
32 And may I put that in the form of a motion?  
33 TOM ALLEN: Second.  
34 TOMMY DUNN: Motion Ms. Wilson. Second  
35 Mr. Allen. Any discussion? Hearing none, all in  
36 favor of the motion show of hands. All opposed like  
37 sign. Show the motion carries unanimously. Ms.  
38 Wilson.  
39 CINDY WILSON: Would my fellow council  
40 members join me along with the band members?  
41 **(PRESENTATION)**  
42 TOMMY DUNN: This will conclude this  
43 part, portion, of our Council meeting. We'll  
44 reconvene at 6:30.  
45  
46 **(SPECIAL PRESENTATION MEETING ADJOURNED AT 6:14 P.M.)**

State of South Carolina     )  
County   of         Anderson    )

ANDERSON COUNTY COUNCIL

COUNTY COUNCIL MEETING

APRIL 7, 2015

IN ATTENDANCE:  
TOMMY DUNN, CHAIRMAN  
KEN WATERS, VICE CHAIRMAN  
FRANCIS M. CROWDER  
GRACIE FLOYD  
J. MICHAEL COLE  
TOM ALLEN  
M. CINDY WILSON

ALSO PRESENT:  
RUSTY BURNS  
KIM POULIN  
LEON HARMON

1 TOMMY DUNN: At this time I'd like to  
2 call the April 7th regular County Council meeting to  
3 order. At this time I'd like us to all rise while Ms.  
4 Gracie Floyd will lead us in the Invocation and Pledge  
5 of Allegiance.

6 GRACIE FLOYD: Mr. Chair, I'm going to ask  
7 that I be allowed to keep my seat and I'm going to ask  
8 Mr. Allen if he would lead y'all in prayer.

9 TOMMY DUNN: That's fine. Thank you,  
10 ma'am. Mr. Allen?

11 **(INVOCATION AND PLEDGE OF ALLEGIANCE BY TOM ALLEN)**

12 TOMMY DUNN: At this time, moving on to  
13 Item number 3, approval of minutes. Are there any  
14 changes or corrections to be made to the March 17,  
15 2015 meeting?

16 FRANCIS CROWDER: Yes, I have one.

17 TOMMY DUNN: Mr. Crowder.

18 FRANCIS CROWDER: Let me make sure my phone's  
19 on.

20 TOMMY DUNN: Yes, sir.

21 FRANCIS CROWDER: Thank you. All right. On  
22 page 48, line 41 of the minutes, I would like for you  
23 to change it says, last year raises must be carried  
24 forward and fiscal year '16 budget is around six  
25 hundred thousand dollars in general funds alone.  
26 That's it. I make a motion.

27 TOMMY DUNN: Thank you. Anyone else?  
28 Ms. Wilson?

29 CINDY WILSON: On page 42, line 40 it's --  
30 Mr. Allen said want to extend question mark and it was  
31 with a t instead of a d. And on page 54 lines 22 and  
32 23, the reference is to Mr. Garnet Hanley. Misspelled  
33 his name. Thank you.

34 TOMMY DUNN: Okay. Thank you. Anyone  
35 else? Hearing none, all in favor of the motion to  
36 make those changes show of hands. Opposed like sign.  
37 Show the motion carries unanimously. And show that  
38 Mr. Crowder made the motion and Ms. Wilson seconded  
39 it.

40 Moving on next item on the agenda -- Ms.  
41 Floyd, do you have a guest you wanted to introduce  
42 tonight?

43 GRACIE FLOYD: Yes, my guest works for  
44 Boeing out of ?? or somewhere and he left a note today  
45 to let me know that he was called to Boston for an  
46 unscheduled meeting at the Boeing plant, so he won't  
47 be here today. We'll do it the next time.

48 TOMMY DUNN: Thank you, ma'am.

49 Moving on to Item number 4, Citizens  
50 Comments. Please, as Mr. Harmon calls your name,



1 please step forward, state your name and district.  
2 Address the Chair. This is not, I repeat, not a Town  
3 Hall meeting. It's not a question and answering  
4 session, so just make your remarks to the Chair. Mr.  
5 Harmon.

6 LEON HARMON: Mr. Chairman, there's one  
7 citizen signed up. Elizabeth Fant.

8 TOMMY DUNN: Thank you, sir.

9 ELIZABETH FANT: Elizabeth Fant, District 3.  
10 Again, about the agenda. I see that on number 7,  
11 request to speak before Council concerning airport  
12 noise. Here's the document sheet. But for number 5  
13 and 6, report on Farmers Market, report from Walker  
14 Farm, there's no documentation.

15 As I said before, anything that comes into  
16 this agenda needs some sort of backup documentation.  
17 No matter who's doing it, whether it's a Council  
18 person, a citizen; we need documentation. Otherwise I  
19 can get up here and talk about whatever.

20 I do want to talk about the Farmers Market,  
21 however. Our Farmers Market has progressed way beyond  
22 what it was back all the way in 2006. It is improved  
23 immeasurable. I believe Mr. Glenn Brill is over the  
24 staff for -- who provides for the Farmers Market,  
25 which is -- anyway, some of his staff interface and  
26 are out there and make sure everything is going right  
27 and everybody has what they need. The Farmers Market  
28 is a jewel for Anderson County. I know also that Mr.  
29 Tommy Dunn in the past has given some of his money to  
30 promote it, whether it be signs telling people about  
31 the upcoming dates and so forth, which I think is  
32 really good. Those of you that are not going to the  
33 Farmers Market are really missing out. We all need to  
34 be eating more fresh. We need to be eating local,  
35 that helps the economy. And the Farmers Market could  
36 use some other new people. I might even do it this  
37 year, depending on my own personal crop. But it is a  
38 jewel and everybody needs to go to that. I never see  
39 any of you Council people there. So come.

40 TOMMY DUNN: Anyone else, Mr. Harmon?

41 Moving on, I failed to do a little  
42 housekeeping. Item number 10(a), Ladies and  
43 Gentlemen, has been pulled. That's the subdivision of  
44 Bailey Creek. 10(a) has been pulled from the agenda  
45 at their request.

46 We'll be moving on, Item number 5, Report on  
47 the Farmers Market. Mr. Lewis Keasler. Mr. Keasler.

48 LEWIS KEASLER: Thank you, Mr. Dunn. Any  
49 time I get to speak on behalf of the Farmers Market,  
50 I'm glad to do it. And I'm glad for what Ms. Fant had

1 to say. I want you to think of the Anderson County  
2 Farmers Market tonight in a different way. I want to  
3 just tell you kind of about me. I am a local farmer.  
4 I've been going to the Farmers Market for the last  
5 forty years. I started out as a high school student  
6 to make supplemental income. And that's how I started  
7 out. And now I have a son, he's eighteen years old,  
8 he runs my stand at the market. Just don't know how  
9 it promotes individualism and we have a lot of farmers  
10 today. We had a meeting, growers meeting, this  
11 morning. And what I was going to tell you, we had two  
12 farmers there that were eighty years old. If that  
13 don't tell you dedication to the Anderson County  
14 Farmers Market, I don't think there is. These two  
15 guys are eighty years old, on social security, and  
16 they come to the Farmers Market to make supplemental  
17 income. And they've raised great families in Anderson  
18 County. They've really done a lot of things.

19 And I want you to look at the Farmers Market  
20 in a different way today. The way I want you to look  
21 at it is we have a lot of farmers, for instance, my  
22 farm. I usually pick up three to four young men to  
23 help pick produce. I've got a brother and we usually,  
24 represented at the Market, I've got five or six guys  
25 that income is coming from the market. I want to say  
26 this to you, most farms there probably have three.  
27 Usually when our barn is full, we have twenty to  
28 twenty-four farmers there. Out of the twenty to  
29 twenty-four, if you multiply that times three or four,  
30 you're looking at eighty, ninety to a hundred people  
31 that's represented there. And I want you to think  
32 about this. That's a business that comes to Anderson  
33 every year after year that's loyal. And a lot of  
34 times in the past, I'm going to say this to you, Mr.  
35 Dunn and Mr. Crowder, y'all have represented us --  
36 that's two we get funds from. And they have really  
37 helped us. We couldn't carry on with the market if it  
38 wasn't for them. And we need some others. In other  
39 words, Glenn Brill's staff Sharon; she's a heck of a  
40 lady. But she needs some funds when we're -- for  
41 advertisement. Sometimes it gets slow for the farmers  
42 and we need to pick it up when the pace needs to be  
43 picked up.

44 I've been working with United Way. They're  
45 going to give us a little funding this time. We don't  
46 know how much. They're starting off kind of in a slow  
47 way. It's a three year program. They're good.  
48 They've already started. In Barnwell County, they're  
49 doing a Let's Go to the Farmers Market. We need to  
50 push for it. I need some funds for advertisement. I

1 need it for tote bags. I need it for fans. We're  
2 wanting to send fans out to the churches to state the  
3 Farmers Market times, hours, days.

4 And the biggest problem we probably had at  
5 the Farmers Market, a lot of our older crowd has died  
6 out. And now the younger crowd is not coming like you  
7 would think. And we need to get to these people.  
8 We're wanting to go through the schools. United Way  
9 is going to help us to go through the schools. They  
10 told me the other day -- I made mention to them that  
11 it sure would be nice if we gave out just a little  
12 dollar coupon to the kids in the schools. They said  
13 they would use their funding to give the kids a dollar  
14 coupon to come to the Farmers Market. And they're  
15 using their funds to pay for this fund to pay the  
16 farmer. But we're trying to do different things,  
17 different ways, to get people to the market. And we  
18 need every person we can get to get there. And mainly  
19 I need your help, because y'all are the backbone.  
20 Y'all can help us in so many ways that we need.

21 Thank you.

22 TOMMY DUNN: Thank you, Mr. Keasler.

23 Moving on to Item number 6. Mr. Crowder.

24 FRANCIS CROWDER: All right. Thank you,  
25 Chairman. It's an honor and a privilege tonight for  
26 me to be able to recognize Dr. and Mrs. William  
27 Walker. Ms. Walker is a doctor in her own rights. If  
28 you go out Highway 81, when you get to about the Bosch  
29 Plant, you're going to see a sign that says Walker  
30 Century Farms. If you're coming in off of 85, going  
31 down towards Anderson, you're going to see a sign that  
32 says Walker Century Farms.

33 As we all know, America for years has been  
34 the bread basket of the nation. It has been the world  
35 in many cases. It has been the bread basket of our  
36 state. And I'm so delighted that we have interest in  
37 people that Mr. Keasler represents and that you two  
38 represent that want to make sure the public is keenly  
39 aware that farming is coming back and you need to buy  
40 local. Contrary to what was previously said, I am at  
41 the Farmers Market downtown every Saturday morning,  
42 except maybe one or two when I'm out of town, until it  
43 closes at seven forty. Because I go before the lights  
44 come on and get my groceries, and when the lights come  
45 on, I pay and I leave. And I look forward to some  
46 homegrown tomatoes now from the Walkers. They sell  
47 everything under the sun, but I'm most favorite to  
48 their world class sausage. Not only do I love it, but  
49 my children love it every time they come out. So we  
50 welcome you. It's your platform. Tell us about



1     yourself so that we may tell the whole world.

2             DR. WALKER:       I thank you very much for  
3     allowing us to be here today. And we thank you for  
4     all the support that we've gotten. I live on my  
5     family farm that's been -- we live on our family farm  
6     that's been in my family for several generations.  
7     Farming is my DNA, but I had a professional life,  
8     also.

9             And I thought I knew what healthy food was  
10    because of my professional knowledge, but my wife got  
11    -- Nancy got sick approximate about ten years ago with  
12    a medical illness. And it really gave some soul  
13    searching about what is healthy food. And we got into  
14    grass fed beef. We've realized that was a healthy  
15    food -- a health food if it's done right. We went up  
16    and looked at some cows and Nancy thought that she  
17    liked those cows, which was a blessing in itself to  
18    me. And we bought five heifers, and I thought I'll be  
19    happy for the next fifteen years. And I never  
20    realized where this would take us. We started having  
21    meat that we would sell a half a steer to this person,  
22    half to that. Then Nancy started selling twenty  
23    pounds to this person, twenty pounds to that person.  
24    And just one thing led to another, and finally she  
25    said, I need a place besides the garage to store this  
26    meat. And that's how we developed our market. And  
27    I'll let Nancy tell her story.

28            NANCY WALKER:     Thank you very much. It's  
29    a real privilege to be here, and to be allowed to  
30    share what has become my passion. I'm retired. I  
31    don't really need to do this, but it's a passion and I  
32    guess it's in my DNA and I have to do it, too.

33            But what began as a vision of a place, a site  
34    on our farm to store and distribute or sell to  
35    customers our frozen meat, has become something much  
36    more than that. First of all, from just simply  
37    practical and safety reasons, this is a highly  
38    perishable product. You need to be able to keep it  
39    safe and to get it to your consumers in a safe way.  
40    So I thought, well, if I had a place, I could sell,  
41    you know, maybe a couple of cows a month. And in the  
42    meantime we had also started producing pastured pork  
43    and honey, so we thought, well, we'll try to see if we  
44    can sell some of that, too. And then we realized that  
45    there were a lot of other local products; grits,  
46    cornmeal, cheese, fresh milk, of course, obviously all  
47    kinds of produce in season. And we thought, well, if  
48    we make a place here at our store then we can sell a  
49    wide variety of products so that customers can come  
50    and get a variety of quality nutritious local products

1 in one place.

2 And I want to say, too, I have met a lot of  
3 wonderful other local producers since -- in the years  
4 since I started doing this. And there is such a  
5 tremendous spirit of cooperation amongst the producers  
6 to really to try to help each other, to work with each  
7 other. And I'm not trying to compete with the Farmers  
8 Market. There's a place for all of the wonderful  
9 Farmers Markets that are around the Upstate area.

10 But we have a dream and a vision and we have  
11 a product that's available year around, whereas so  
12 many of the other produce type things are not  
13 available then. So that's how we started off.

14 Let me just kind of elaborate some of our  
15 goals. And coming to this meeting really forced me to  
16 define these goals in a better way than I ever had.  
17 Well, first of all to provide local, quality,  
18 nutritious food products to local consumers and to  
19 those from adjacent states. I have customers, a few,  
20 who regularly come from both North Carolina and  
21 Georgia to get especially our beef and our pork.

22 Another component of what we are about is to  
23 educate consumers about what is healthy food. And to  
24 enable them also to come out to our farm and see the  
25 location where our animals are raised and the  
26 conditions under which they are grown. We also  
27 provide other producers with an outlet for their  
28 products. We sought out other producers and some of  
29 them actually sought us out. And we also are a focal  
30 point where a variety of local products can be found  
31 in one location year round. We're open year round.  
32 And ...

33 DR. WALKER: I think part of why we're  
34 here is that we are a South Carolina certified market.  
35 And what does that really mean? That we don't want to  
36 be a grocery store. We want to be an agricultural,  
37 on-farm market for our products. And that's what  
38 we're trying to do. And that's what we're asking to  
39 be -- help us work with that. So we're not -- think  
40 that we're commercial but the farmers need to have the  
41 ability to have on-farm markets.

42 NANCY WALKER: Yeah. One more thing that  
43 I overlooked here. I -- working on our income taxes,  
44 I tabulated our sales results from 2014. Eighty-three  
45 percent of our sales were our products, our beef, our  
46 pork and our honey. Another ten to fifteen percent  
47 are other local products. Very few of the products in  
48 our market are not from the Upstate region of South  
49 Carolina.

50 TOMMY DUNN: Thank y'all.

1 FRANCIS CROWDER: Thank you.

2 TOMMY DUNN: Moving on to Item number  
3 7, request to speak before Council concerning airport  
4 noise and air rights. Mr. Norman Craft. Mr. Craft.

5 NORMAN CRAFT: I want to speak to Mr.  
6 Walker just a minute. He saved my wife's life. They  
7 didn't expect her to live in the hospital. Did all  
8 kinds of tests. He was the only doctor that could  
9 figure out what was wrong. He brought her out. I  
10 want to thank you, buddy.

11 Mr. Allen, I want to thank you for that  
12 prayer. I mean, when you prayed and said God bless  
13 our country, we need it. We need it. We need it more  
14 than ever. I'm a Baptist preacher. And I was  
15 assistant pastor over at Oakwood Baptist Church for  
16 seven and a half years. I've started two churches and  
17 pastored another. And I know what you're talking  
18 about.

19 What I want to talk about tonight is this.  
20 You've got a paper up there with pictures on it.  
21 Tuesday night last week I called, excuse me, I heard a  
22 Chinook helicopter coming to the airport and my  
23 windows shook in my house. It parked on the runway  
24 there and in just a little bit revved up. I heard it  
25 revving up. So I ran out the back door. I called Ms.  
26 Floyd. That helicopter did not take off straight  
27 forward from the runway or go yonder way. It did that  
28 way, it went around. And I looked and it was coming  
29 around here. Then it made a right turn and the house  
30 behind me -- if you'll look on that paper -- I'm  
31 standing in the backyard looking at that. That  
32 helicopter went right over those trees. It went right  
33 over those trees.

34 If you'll turn to the second page. This is  
35 from the side of that man's house behind me. If  
36 you'll look to the left part of it, that's his house.  
37 These palm trees are what he went over.

38 And then the third page, I've got it marked  
39 with the red. He went down through there right over  
40 those palm trees. I took another picture, but it  
41 didn't take too good, but I took a picture from this  
42 end looking back. On the left are the trees that are  
43 on my property line. But then that helicopter had to  
44 come down and make a right turn to get to the runway.  
45 I don't understand that.

46 Now I had a military officer come to my house  
47 today. I called Donaldson Air Force base. Told them  
48 the situation. He talked to Justin Julian, I believe,  
49 out at the airport. But then he said that there was  
50 another person with us that's having problems with the



1 noise out there and eminent domain rights. And he  
2 said that he didn't believe that if there was anything  
3 at all that that pilot made that complete turn  
4 purposely. I don't believe that. I don't believe it.  
5 I mean, he parked on that runway and then he came  
6 around and then turned right to come right over the  
7 property behind me. But I found out this, that  
8 property, that man, he signed for easement over that  
9 property. And he's written that property now.

10 And I called, when that helicopter come over,  
11 I had the phone in my hand and I called you, Gracie  
12 Floyd; right? And I said Ms. Floyd, I want you to  
13 hear what you voted for. And it was right there;  
14 wasn't it? It was right over my property. It shook  
15 the windows in my house.

16 But let me tell you the rest of the story.  
17 My wife is seventy-eight years old. She's got  
18 dementia. She's totally almost blind because of  
19 sugar. She's got scoliosis of the back. She's got  
20 neuropathy. She was in bed, almost getting towards  
21 dark. I went in the house and I heard her screaming  
22 and yelling. I went into the bedroom there. She was  
23 crying, she was shaking like a leaf. She thought the  
24 house was falling in.

25 Mr. Dunn, what would you do if somebody  
26 threatened your family that way?

27 TOMMY DUNN: Mr. Craft, you might not  
28 have heard me earlier. It's not a question and answer  
29 time. This ain't a public -- this ain't the thing for  
30 that.

31 NORMAN CRAFT: But I believe I know what  
32 you would say. But see, I had to do a lot of praying.  
33 I mean when that -- when I saw my wife in that shape,  
34 and I believe you'd feel the same way, I had to do a  
35 lot of praying from doing anything wrong. I had to do  
36 that.

37 So that military officer told me that he was  
38 going to do some checking. Maybe Mr. Burns you can  
39 help. If that pilot had any friends at the airport --  
40 were you there last Tuesday night, Mr. Burns? But I  
41 don't understand. I can't -- they've never done that  
42 before. But then they made a purpose -- made it  
43 purpose to come over my -- that man's house right  
44 behind me. He ran out of the house. And he said, I  
45 wanted to take a picture of it. He's got kids in the  
46 house. He wanted to take a picture of it. He said he  
47 didn't believe it was over two hundred feet high. But  
48 that officer said today that they have to be up to  
49 five hundred feet. Right; Ms. Wilson? But then he  
50 was lower than that. If he had clipped that wire

1 line, it would have been a disaster.

2 So then that's the reason I come tonight, to  
3 present this to you. That those people out there in  
4 my section -- the one man, you know him, Tommy --  
5 Allen McAlister. He lives eight houses above from  
6 where I live on that street. His two grand boys said  
7 look, Grandpa, you can see the man's face in the  
8 helicopter. It was that low. So why did he do that?  
9 What's the purpose of it? I think it's intimidation.  
10 I think it's harassment. I haven't signed to give you  
11 easement. None of it. We're going to court. Going  
12 to court.

13 And then also I found out another thing that  
14 I presented last time. That they did not put that  
15 chimney on my house in the surveyor's drawing. But  
16 also they left the two crab apple trees out front.  
17 They're way up above the house. See what I'm saying?  
18 Understand what I'm saying? So now what they're  
19 doing, they're going to people's houses and they're  
20 getting easements over the houses, but they're not  
21 telling them anything about the air rights they give  
22 up. And one of the main ones is if you sign that  
23 easement right, you cannot complain about the noise.

24 I gave Mr. Burns and you last week a Freedom  
25 of Information Request Act. And I wanted the names of  
26 those people that had already signed easements, and  
27 wanted to talk to them. But what I want to do is Ms.  
28 Wilson and Ms. Floyd, you go to these people and ask  
29 them if it was explained in any way what air rights  
30 they give up. And if the value of the property would  
31 drop. And if the noise would increase. And I'm  
32 asking you, again, to let the people vote. We're  
33 passing out a petition on that side now. And the  
34 people are signing it. They want a vote about the  
35 airport. Okay? It will be coming to you. Because  
36 all -- from the point on, from that meeting at the  
37 airport, has been nothing but a lie. They've never  
38 told the truth in any way. They've never revealed  
39 about the air rights that people give up. The  
40 devaluation of the property. The noise increase.  
41 They've never said anything like that.

42 So I would appreciate -- also Mr. Burns,  
43 you've got that Freedom of Information request. There  
44 was seven things -- six things that I asked you about.  
45 When can I get them?

46 TOMMY DUNN: We're not asking questions,  
47 Mr. Craft. I already answered that. We've got an  
48 attorney will address that. If you've given a Freedom  
49 of Information request, the attorney will handle it.

50 NORMAN CRAFT: Okay. All right. Well, my

1 attorney will be in touch with him.

2 TOMMY DUNN: That's great. Thank you.

3 GRACIE FLOYD: Mr. Chair?

4 TOMMY DUNN: Yes, ma'am.

5 GRACIE FLOYD: I don't know what the  
6 problem is here. I don't know how it started. And I  
7 think I know how I got involved in it because I have  
8 this over-developed sense of fair play and doing the  
9 right thing. I was on the telephone with Mr. Craft  
10 when he called. We were talking before that  
11 helicopter, whatever it was, came. But the thing was  
12 so loud, that I couldn't understand nothing he was  
13 saying. Somebody asked me was I sure that it was a  
14 helicopter. I can say that I'm ninety-nine and a half  
15 percent sure that it was a helicopter. And from what  
16 I was listening to, it appears as if that helicopter  
17 turned around and came back, because it was that loud.

18 It was said at the last meeting that you  
19 wouldn't want to -- you wouldn't build your house out  
20 there in the first place. Well, I think Mr. Craft was  
21 there before the airport got to be what it is now.

22 NORMAN CRAFT: Fifty-two years ago.

23 GRACIE FLOYD: And to allow someone -- for  
24 us to sit back and not do anything or not say anything  
25 or not give this man full attention of what could be  
26 done and for us not to do any research that will let  
27 us do the right thing, whatever we deem the right  
28 thing is, is ludicrous. I can't understand Anderson  
29 County doing such a thing. If it were my house and  
30 those -- and that helicopter had come through my house  
31 like that, I would be standing where he is now. But,  
32 but I think I would be a little more upset. It's not  
33 fair. It's not right. He was there first.

34 Now we can't move the airport. We cannot  
35 move the airport. We can't make the airport go away.  
36 But there are some things that we can do if we would  
37 just sit down and talk with this man and see what  
38 could be worked out.

39 Mr. Leon, is my time almost up? Thank you.

40 NORMAN CRAFT: Can I say one more thing?

41 TOMMY DUNN: Thank you.

42 GRACIE FLOYD: No, they're not going to  
43 let us say anything else.

44 NORMAN CRAFT: Can I say one more thing?

45 TOMMY DUNN: Go ahead, Mr. Craft. I  
46 want you to make sure you get your ---

47 NORMAN CRAFT: My wife, the past three  
48 weeks, had to get treatment for high blood pressure.  
49 They did an aorta test at the doctor's office and a  
50 cardiogram. She had to go to the hospital to get a

1     venal artery test and also a carotid test. That's  
2     what I was concerned about. Her blood pressure's been  
3     up two hundred. That was what I was concerned about  
4     when I walked in and saw her, I was ready to rip some  
5     heads, you know what I mean?

6             GRACIE FLOYD:     Mr. Chair, I would like to  
7     extend this conversation for two or three more  
8     minutes, please. That's in the form of a motion.

9             TOMMY DUNN:     Ms. Floyd's got a motion to  
10    extend two or three more minutes. We have a second?

11            NORMAN CRAFT:     Well, then that's the point  
12    of it. I mean, I'm willing ---

13            TOMMY DUNN:     That'll be it. We thank  
14    you, Mr. Craft. Time's expired.

15            Moving on. Ordinance third reading, 8(a)  
16    2015-005, a supplemental ordinance to amend ordinance  
17    2014-016, the Operating and Capital Budgets of  
18    Anderson County for the fiscal year beginning July 1,  
19    2014 and ending June 30, 2015. Have a motion?

20            FRANCIS CROWDER:   Have a motion.

21            TOMMY DUNN:     Motion Mr. Crowder and  
22    second Ms. Wilson. Any discussion? All in favor of  
23    the motion show of hands. All opposed like sign.  
24    Show the motion carries unanimously.

25            Moving on Item number 9(a), Ordinance Second  
26    Reading. An ordinance updating the County Roads  
27    Functional Classification List. This will be a public  
28    hearing. Anyone wishing to speak to this matter  
29    please step forward and state your name and district  
30    and address the Chair. We're now in a public hearing,  
31    anyone wishing to speak to this matter please step  
32    forward. Anyone at all? Hearing none, public hearing  
33    will be closed.

34            Moving on, Mr. Forman, you got any comments  
35    or things you'd like to add?

36            MICHAEL FORMAN:   Yes, sir. Thank you, Mr.  
37    Chair. Just wanted to give a quick synopsis of where  
38    we're at. This is second reading as per section 38-  
39    118 of the County Code of Ordinances, all roads in the  
40    county are classified on the basis of their traffic  
41    carrying capabilities, their general function in the  
42    circulation system and the existing land use of  
43    abutting properties. The classification system is  
44    based on the concepts and criteria contained in  
45    Federal Highway Administration Highway Functional  
46    Classification Manual, latest edition being as of  
47    2013. So this FHA manual classifies the roads into  
48    three functional categories, that being local,  
49    collector and arterial, which are also defined in our  
50    ordinance. Maximum road capacities are based upon

1 these classifications.

2 What you see in your packet, Exhibit A, is a  
3 comprehensive list of all the county maintained roads  
4 and the corresponding functional classes as developed  
5 with assistance from the county Roads and Bridges  
6 Department, using, once again, the existing county and  
7 federal definitions. And Exhibits B through F contain  
8 the corresponding maps as broken down by school  
9 districts.

10 And the last approved road classification  
11 list is from 1999 as part of that year's major road  
12 study. No comprehensive update to this list has been  
13 approved by Council since. So this ordinance and  
14 attached Exhibits A through F provide the County with  
15 an updated unified road classification list. Thank  
16 you.

17 TOMMY DUNN: Thank you. We have a  
18 motion?

19 FRANCIS CROWDER: I'll make a motion.

20 TOMMY DUNN: Motion Mr. Crowder and  
21 second Mr. Allen. Any discussion, questions or  
22 comments for Mr. Forman? Hearing none, all in favor  
23 of the motion show of hands. All opposed like sign.  
24 Show the motion carries unanimously. Thank you, Mr.  
25 Forman.

26 Moving on to Item 9(b), 2015-007, an  
27 ordinance authorizing the execution and delivery of  
28 one or more incentive agreements by and among Anderson  
29 County, South Carolina, and a company known to the  
30 county as PROJECT OWL. Mr. Burriss Nelson.

31 BURRISS NELSON: Thank you, Mr. Chairman,  
32 Members of Council, Mr. Burns, Mr. Harmon, Ms. Poulin.  
33 Project Owl is a new industry. They are coming to our  
34 industrial park. This is a company that's been in  
35 business for more than forty years. It's a family  
36 owned business with their grandsons preparing to take  
37 over the business and continue. The -- this project  
38 was brought to us by the South Carolina Department of  
39 Commerce. Their initial job creation, forty-nine jobs  
40 at fifteen dollars twenty-six cents an hour, with an  
41 average annual payroll of a million four hundred and  
42 ninety-five thousand. The capital investment, eleven  
43 million one twenty-five. Special source revenue  
44 credits over a twenty year period is a six percent  
45 assessment ratio and a forty year length of term for  
46 the fee agreement.

47 This piece of property in 2014 property taxes  
48 were paid, eight thousand nine hundred and fifty-three  
49 dollars -- eight hundred and ninety-three dollars.  
50 And in 2017, four thousand eight hundred and seventy-

1 five dollars. Thirty year projected, one million  
2 eight hundred and nine thousand. First year community  
3 impact is seven point seven million dollars. And  
4 twenty year impact is fifty-one million a hundred and  
5 eighty thousand.

6 This information comes to council as a  
7 recommendation from staff and the Advisory Board and  
8 we respectfully request that you give positive  
9 consideration to this project.

10 CINDY WILSON: So moved.

11 TOMMY DUNN: Have a motion Ms. Wilson.  
12 Have a second?

13 FRANCIS CROWDER: Second.

14 TOMMY DUNN: Second Mr. Crowder. Any  
15 discussion?

16 CINDY WILSON: Just a quick thank you.  
17 It's really good to get family companies. And for Mr.  
18 and Mrs. -- Dr. and Mrs. Walker, they may have more  
19 clients and patrons soon. Thank you.

20 BURRISS NELSON: Thank you.

21 TOMMY DUNN: Any more discussion? All  
22 in favor of the motion show of hands. All opposed  
23 like sign. Show the motion carries unanimously.  
24 Thank you, Mr. Nelson.

25 Moving on to Item (c), 2015-009, an ordinance  
26 authorizing the sale of certain property in Alliance  
27 Park in accordance with that certain agreement to  
28 purchase and sale land ("purchase agreement") by and  
29 between Anderson County, South Carolina, (the  
30 "county") and a company known to the county as PROJECT  
31 OWL. Mr. Burriss Nelson.

32 BURRISS NELSON: Thank you, Mr. Chairman,  
33 members of Council. This is the ordinance that allows  
34 the County to sell them property that we purchased for  
35 the industrial park and the spec building site  
36 location. This is for Project Owl.

37 TOMMY DUNN: We have a motion?

38 CINDY WILSON: So moved.

39 KEN WATERS: Second.

40 TOMMY DUNN: Second Mr. Waters. Do we  
41 have any discussion, comments, questions for Mr.  
42 Nelson? Hearing none, all in favor of the motion show  
43 of hands. All opposed like sign. Show the motion  
44 carries unanimously. Thank you, Mr. Nelson.

45 BURRISS NELSON: Yes, sir. Thank you.

46 TOMMY DUNN: Moving on to Item number  
47 (d), 2015-010, an ordinance amending Chapter 53 of the  
48 Code of Ordinance, Anderson County, so as to add or  
49 pertaining to the solicitation of funds on county  
50 roads and streets, and matters related thereto. This

1 will be a public hearing. Anyone wishing to speak to  
2 this matter please step forward and state your name  
3 and district and address the Chair. Be a public  
4 hearing. Anyone wishing to step forward now, please.  
5 Anyone at all? Hearing none, public hearing will be  
6 closed. Do we have a motion?

7 TOM ALLEN: So moved.

8 FRANCIS CROWDER: Second.

9 TOMMY DUNN: Motion Mr. Allen. Second  
10 Mr. Crowder. Any discussion? All in favor of the  
11 motion show of hands. All opposed like sign. Show  
12 the motion carries unanimously.

13 Like I said, Item 10(a) has been removed.

14 Going on to 10(b), 2015 -- I'm sorry. Can we  
15 take a short recess? Hearing no objection, we'll take  
16 a short recess.

17 **(RECESS FROM 7:12 PM TO 7:15 PM)**

18 FRANCIS CROWDER: Chairman, may I make a  
19 motion that we go into Executive Session to discuss  
20 economic development activities?

21 TOMMY DUNN: Have a motion Mr. Crowder  
22 and second Ms. Wilson. All in favor of the motion  
23 show of hands. Opposed like sign. Show the motion  
24 carries unanimously.

25 **(EXECUTIVE SESSION FROM 7:18 PM TO 7:31 PM)**

26 CINDY WILSON: ... of executive session,  
27 having received information regarding economic  
28 development.

29 KEN WATERS: Second.

30 TOMMY DUNN: Ms. Wilson. Second Mr.  
31 Waters. All in favor of the motion show of hands.  
32 All opposed like sign. Show the motion carries  
33 unanimously.

34 Moving on now to Item 10(b), 2015-011, an  
35 ordinance authorizing the execution and delivery of  
36 one or more incentive agreements by and among Anderson  
37 County, South Carolina, and a company known to the  
38 county as **Project Machine**.

39 Mr. Burriss Nelson, you got anything you want  
40 to add?

41 BURRISS NELSON: Mr. Chairman, members of  
42 Council, thank you for this opportunity to present.  
43 First, I'd like to apologize that we're bringing this  
44 to you in title only, but because of the speed at  
45 which this project is moving it's about the only way  
46 we could bring it to you and keep track of and keep up  
47 with the schedules that these folks have. And I  
48 apologize for that. We'll have full documents  
49 hopefully in the next ten days. Certainly well into  
50 next Council meeting agenda packet opportunity. I



1 apologize for that.

2 Yes, sir. This project is a project of --  
3 more than forty years old. This company's more than  
4 forty years old. They have project link they intend  
5 to be under construction about a year. This is an  
6 eighty-five million seven hundred and twenty-five  
7 thousand dollar facility; building, land and  
8 equipment. The -- creating two hundred and sixteen  
9 jobs, average pay is twenty dollars and twenty-three  
10 cents an hour, with an annual payroll of nine point  
11 six million dollars. Over the first twenty-five years  
12 of the project there's an SSRC that averages about  
13 forty-seven percent over that first twenty-five years.  
14 It is a forty year fee agreement.

15 Last year that property paid two thousand --  
16 a little over two thousand five hundred dollars in  
17 property tax. And projected taxes for 2017 are forty-  
18 three thousand six hundred and fifteen dollars. And  
19 thirty year is fifteen million four hundred and sixty  
20 thousand. First year community impact sixty-four  
21 million. Twenty year community impact is three  
22 hundred and forty-three million.

23 This information comes to Council as a  
24 recommendation from staff and the Advisory Board, and  
25 we respectfully request that you give favorable  
26 consideration to this project.

27 TOMMY DUNN: Have a motion?

28 CINDY WILSON: Moved.

29 FRANCIS CROWDER: Make a motion.

30 TOMMY DUNN: Mr. Crowder. Second by Mr.  
31 Allen. Any discussion? All in favor of the motion  
32 show of hands. All opposed like sign. Show the  
33 motion carries unanimously.

34 Moving on to Item 10(c), 2015-012, an  
35 ordinance authorizing the execution and delivery of  
36 one or more incentive agreements by and among Anderson  
37 County, South Carolina and a company known to the  
38 county as **Project Machine**, as sponsor and one or more  
39 existing or to-be-formed or acquired subsidiaries, or  
40 affiliated or related entities; to provide for the  
41 inclusion of the project in a multi-county business or  
42 industrial park; to provide for special source revenue  
43 credits; and other matters related thereto.

44 We have a motion?

45 TOM ALLEN: So moved.

46 KEN WATERS: Second.

47 TOMMY DUNN: Motion Mr. Allen. Second  
48 by Mr. Waters. Any discussion? Anything you'd like  
49 to add?

50 BURRISS NELSON: This is just an incentive

1 package for this project, Project Machine. Thank you,  
2 sir.

3 TOMMY DUNN: All in favor of the motion  
4 show of hands. All opposed like sign. Show the  
5 motion carries unanimously.

6 Now moving on to Item number 10(d), 2015-013,  
7 an ordinance to amend an agreement for the development  
8 of a joint county industrial and business park (2010  
9 park) of Anderson and Greenville Counties so as to  
10 enlarge the park. Do we have a motion?

11 TOM ALLEN: So moved.

12 TOMMY DUNN: Motion Ms. Wilson. Second  
13 Mr. Allen. Any discussion? Mr. Crowder?

14 FRANCIS CROWDER: What is the purpose of  
15 this?

16 TOMMY DUNN: Mr. Crowder. If you would  
17 ...

18 FRANCIS CROWDER: Will you accept my  
19 apologies?

20 TOMMY DUNN: Yes, sir.

21 FRANCIS CROWDER: Is this relative to the  
22 project we're ---

23 BURRISS NELSON: Yes, sir.

24 FRANCIS CROWDER: Thank you. I thought so,  
25 but when in doubt ask.

26 TOMMY DUNN: Yes, sir. Thank you. Any  
27 more discussion? All in favor of the motion. All  
28 opposed like sign. Show the motion carries  
29 unanimously.

30 Mr. Nelson, appreciate y'all's hard work and  
31 hope we can hammer this home and look forward to  
32 closing it out. Thank you very much.

33 BURRISS NELSON: Yes, sir. Thank you for  
34 your support. Appreciate it. Thank y'all.

35 TOMMY DUNN: Moving on to Item number 11  
36 -- 11(a), R 2015-017, a resolution supporting fair  
37 housing in Anderson County. Put that in the form of a  
38 motion. Do we have a second?

39 CINDY WILSON: Second.

40 TOMMY DUNN: Second Ms. Wilson. Any  
41 discussion? All in favor of the motion show of hands.  
42 All opposed like sign. Show the motion carries  
43 unanimously.

44 Now moving on to 11(b), R2015-019, a  
45 resolution recognizing and commending the South  
46 Carolina Transport Police for their dedicated service  
47 as public servants; and other matters related thereto.  
48 Ms. Cindy Wilson. Ms. Wilson.

49 CINDY WILSON: Thank you, Mr. Chairman.  
50 This is the resolution to recognize and commend the

1 South Carolina Transport Police for their dedicated  
2 service as public servants and other matters related  
3 thereto.

4 **Whereas**, it is important that all citizens  
5 know, understand, and appreciate the duties,  
6 responsibilities, hazards and sacrifices of law  
7 enforcement officers; and

8 **Whereas**, the men and women of the South  
9 Carolina State Transport Police provide a vital public  
10 service, enhance the quality of life, ensure public  
11 safety as part of their duty and mission and to  
12 protect and serve; and

13 **Whereas**, the State Transport Police protect  
14 the rights and pursue justice on behalf of all South  
15 Carolinians; and

16 **Whereas**, the County of Anderson offers its  
17 respect and appreciation to the members of the State  
18 Transport Police, namely the officers who have  
19 provided and assisted in the enforcement of laws  
20 governing commercial and private haulers in and around  
21 the Anderson Regional Landfill; and,

22 **Whereas**, Anderson County desires to express  
23 its gratitude to the State Transport officers who have  
24 patrolled the area into and neighboring the landfill  
25 located in the Belton community; the officers have  
26 enforced laws relating to litter, haulers not properly  
27 transporting waste, that is failure to cover load,  
28 traffic violations, and driving under the influence;  
29 and,

30 **Whereas**, Anderson County and its residents  
31 that neighbor the landfill are appreciative of the  
32 State Transport Police steadfast enforcement of local,  
33 state and federal laws as it relates to:

34 Individuals and/or commercial drivers safely  
35 operating vehicles while transporting waste materials  
36 to the Belton landfill;

37 Protecting and maintaining the public's  
38 safety while traveling the area roads; and,

39 Safeguarding the environment from litter and  
40 contamination in the community.

41 NOW THEREFORE BE IT RESOLVED that the  
42 Anderson County Council recognizes the concentrated  
43 enforcement of the area surrounding the Anderson  
44 Regional Landfill by the State Transport Police.  
45 The Council wishes to convey our sincerest respect to  
46 the law enforcement officers of the South Carolina's  
47 Transport Police for their dedicated service in  
48 protecting the lives of our citizens and the  
49 community's environment. We, the County Council,  
50 salute your dedicated public service, and thank you

1 for making Anderson County a safer place in which to  
2 live and raise our families.

3 This resolution shall take effect and be in  
4 force immediately upon enactment;

5 RESOLVED in meeting duly assembled this 7th  
6 day of April, 2015

7 And may I make that in a motion, please, sir.

8 TOMMY DUNN: Motion Ms. Wilson. We have  
9 a second, Mr. Cole. Any discussion? Hearing none.  
10 Want to -- in favor of show of hands, please. All  
11 opposed like sign. Show the motion carries  
12 unanimously.

13 GRACIE FLOYD: Mr. Chairman, point of  
14 order.

15 TOMMY DUNN: Yes, ma'am.

16 GRACIE FLOYD: Going back to 11(a), the  
17 resolution supporting fair housing in Anderson County.

18 TOMMY DUNN: Yes, ma'am.

19 GRACIE FLOYD: We didn't -- we voted on  
20 it, we passed it, we passed it without reading it into  
21 the agenda for the minutes.

22 TOMMY DUNN: It can go in the minutes as  
23 it was presented. I'll make that statement,  
24 stipulation, but having to read everything word for  
25 word, we don't read -- we don't have to read  
26 everything. I haven't read all this right here, but  
27 it goes in the minutes, you know.

28 GRACIE FLOYD: Well, since we do this only  
29 once a year ---

30 TOMMY DUNN: Yes, ma'am.

31 GRACIE FLOYD: --- I think it was  
32 important enough for us to read it into the minutes.

33 TOMMY DUNN: Okay.

34 GRACIE FLOYD: So folks can know exactly  
35 what it is and what it's about and what it is about.

36 TOMMY DUNN: Duly noted. Ms. Kim, if  
37 you would, make sure a copy of that is in the minutes,  
38 if anybody wants to look at it then they can do it.  
39 And it should have been anyway.

40 Moving on to Item number ---

41 RUSTY BURNS: Mr. Chairman?

42 TOMMY DUNN: Yes, sir.

43 RUSTY BURNS: I want to make a  
44 clarification. Mr. Crowder's question on an ordinance  
45 to amend an agreement for the development for joint  
46 county industrial park. That is an entirely different  
47 project. That is a project that is going into  
48 Greenville County. We're just going to get our one  
49 percent on this deal as they do with us, we're doing  
50 for them, so I just wanted to make sure that that was

1 corrected for the record.

2 TOMMY DUNN: Okay. Got that.  
3 Appreciate that clarification.

4 Okay. Moving on to Item number (d), R2015-  
5 021, a Resolution identifying a project to satisfy the  
6 requirements of title 12, Chapter 44 of the South  
7 Carolina Code, so as to allow investment expenditures  
8 incurred by a company known to the county as Project  
9 Machine.

10 FRANCIS CROWDER: Chairman?

11 TOMMY DUNN: Yes, sir.

12 FRANCIS CROWDER: Did we skip ---

13 TOMMY DUNN: I'm sorry, I had it marked  
14 out. I'm sorry.

15 Going back, R 2015-020, a Resolution  
16 supporting state efforts to find solutions to the  
17 funding needs for state maintained and operated roads.  
18 Ms. Cindy Wilson and Mr. Francis Crowder. I'm sorry.

19 FRANCIS CROWDER: No problem.

20 CINDY WILSON: Thank you, Mr. Chairman.

21 **Whereas**, Anderson County, along with a vast  
22 majority of citizens, acknowledges that South  
23 Carolina's infrastructure is in desperate need of  
24 repair and funding sources; and

25 **Whereas**, it is widely understood that the  
26 State has failed to sufficiently address and fund road  
27 and bridge projects over the years; and

28 **Whereas**, South Carolina Department of  
29 Transportation would benefit from having an arm's  
30 length external audit for the purpose of prioritizing  
31 spending and deploying of staff, and

32 **Whereas**, only 10% of the non-federal aid  
33 eligible secondary roads assigned for transfer are in  
34 good condition while 90% are in fair or poor  
35 condition; and

36 **Whereas**, the Department of Transportation is  
37 in a much better position to assess the needs and to  
38 perform the necessary maintenance on these roads in  
39 the state system, and

40 **Whereas**, House bill 3579 claims that the  
41 dumping of State roads onto counties is "optional" and  
42 comes with "adequate" funding, but the option is left  
43 to the County Transportation Committee and not the  
44 County Council and the proposed funding is  
45 insufficient to repair and maintain the nearly 19,000  
46 miles of roads; and

47 **Whereas**, devolving this authority onto an  
48 appointed body renders this legislation  
49 constitutionally suspect; and

50 **Whereas**, if the CTC does not refuse the roads

1 then the County is forced to accept the financial  
2 responsibility, maintenance, and liability of the  
3 roads; and

4 **Whereas**, the bill places too much power with  
5 the CTC, which is not liable or accountable to the  
6 taxpayers if the funding is insufficient or if the CTC  
7 elects to spend the money on other projects such as  
8 state-owned roads; and

9 **Whereas**, insufficient funding would result in  
10 a potential local tax increase on county citizens to  
11 pay for maintenance and repair on the deteriorating  
12 roads.

13 NOW, THEREFORE, be it resolved by the  
14 Anderson County Council that:

15 1. Anderson County Council is opposed to any  
16 legislative efforts to transfer state-owned roads to  
17 local governments and requests that all members of the  
18 South Carolina General Assembly refuse further  
19 consideration of any proposed legislation.

20 2. All orders and resolutions in conflict  
21 herewith are, to the extent of such conflict only,  
22 repealed and rescinded.

23 3. Should any part or portion of this  
24 resolution be deemed unconstitutional or otherwise  
25 unenforceable by any court of competent jurisdiction,  
26 such finding shall not affect the remainder hereof,  
27 all of which is hereby deemed separable.

28 4. This resolution shall take effect and be  
29 in force immediately upon enactment.

30 And may I put that in the form of a motion?

31 TOMMY DUNN: We have a motion Ms.

32 Wilson. We have a second? Second Mr. Allen. Any  
33 discussion?

34 I'd just like to say, I think the CTC does an  
35 outstanding job in the county and everything, but I do  
36 think it's wrong mechanism for what this bill's  
37 intended them take it out of our hands and us not  
38 having no control over, would not be a very good  
39 thing, I don't think.

40 CINDY WILSON: You know, one of the flies  
41 in the ointment is that because of the way the bill is  
42 set up right now, the CTC would have to have new  
43 people nominated or appointed to the position and  
44 there's no time between when that happens and the  
45 transfer of the roads. It's kind of an untenable  
46 situation. Thank you.

47 TOMMY DUNN: All in favor of the motion  
48 show of hands. All opposed like sign. Show the  
49 motion carries unanimously.

50 Now moving on to Item number (d), R2015-021,

1 a Resolution identifying a project to satisfy the  
2 requirements of title 12, Chapter 44 of the South  
3 Carolina Code, so as to allow investment expenditures  
4 incurred by a company known to the county as Project  
5 Machine. Burriss Nelson.  
6 RUSTY BURNS: Not here.  
7 TOMMY DUNN: Okay. We have any of --  
8 have a motion?  
9 FRANCIS CROWDER: I'll make a motion.  
10 TOMMY DUNN: Motion Mr. Crowder and  
11 second by Ms. Wilson. Do we have any discussion now?  
12 All in favor of the motion show of hands. All opposed  
13 like sign. Show the motion carries unanimously.  
14 Moving on to Item number 12, Report from the  
15 Planning and Public Works meeting of March 19th, 2015.  
16 Ms. Wilson.  
17 CINDY WILSON: Thank you, Mr. Chairman.  
18 Planning and Public Works committee, composed of  
19 Councilmen Waters, Cole and Wilson, met on March 19th,  
20 reviewed chapter one of the Anderson County  
21 Comprehensive Plan in continuation of the county's  
22 efforts to update this vital document to meet state  
23 legal requirements and to address an increasing  
24 population and some shifting of demographics, in light  
25 of land use patterns while retaining property rights  
26 and incorporating community input.  
27 Population growth in the Powdersville area  
28 grew by an astonishing thirty-four point three  
29 percent, with overall county growth averaging  
30 approximately ten percent per year. Population growth  
31 has a direct impact on the county's roads, public  
32 facilities and provision of public services such as  
33 law enforcement, fire protection and emergency  
34 services.  
35 Anderson County is ranked eleventh in the  
36 state for tourism. Other information gleaned from the  
37 census information of interest was that we have an  
38 aging population and have attracted attention  
39 nationally as a popular retirement destination.  
40 Education attainment has increased and drop-out rates  
41 have decreased. Planning for infrastructure needs and  
42 public services relate to this chapter. Our committee  
43 accepted this chapter and it will move forward to  
44 incorporation in the five year update.  
45 The review and approval of the road  
46 reclassification was sent forward to tonight's agenda  
47 for second reading approval. The Highway 81 overlay  
48 initiative is proceeding with numerous meetings and  
49 much public discussion with landowners, neighbors, and  
50 our local real estate professionals. Our planning

1 staff has been absolutely wonderful. They've been  
2 prompt in providing zoning information, infrastructure  
3 availability -- everything from A to Z as requested by  
4 the attendees, including incredible visual aids and  
5 definitions that have been very helpful. The input  
6 from the community has been excellent. There were  
7 fifty-six of sixty participants who sent in the  
8 surveys. There is every expectation that there will  
9 be an overlay product that will increase the  
10 desirability for businesses and neighborhoods to  
11 locate along this vital Highway 81 corridor, while  
12 improving appearances, safety and compatibility.

13 More meetings will be conducted soon. And if  
14 Mr. Forman is still here, would you like to add  
15 anything, Mr. Forman? These meetings have been very  
16 well attended. Thank you so much for all y'all do.

17 TOMMY DUNN: Thank you, Ms. Wilson.  
18 Glad to hear the citizens are attending the meetings  
19 an having input.

20 Moving on to Item number 13, Report from  
21 Finance Committee. Mr. Crowder.

22 FRANCIS CROWDER: Thank you, Chairman.

23 Item (a), Finance Committee asked the  
24 Honorable Jason Philips to bring some information that  
25 you will find in this -- hunt for the folder -- and it  
26 was received for information only. And the purpose of  
27 requesting the information, when you start a budget  
28 process, which we are about to start, the first thing  
29 you always ask is how much revenue have I available to  
30 spend, because you can't prepare a budget without  
31 knowing that.

32 So basically in summary, Mr. Philips said  
33 that our collection rate was well. He thought we were  
34 doing as good as he anticipated, that our collection  
35 rate was actually more like ninety-six or ninety-seven  
36 percent; whereas Ms. Davis, if you will recall for the  
37 last two years, has been forecasting only a collection  
38 rate of ninety-five percent. So if you will review  
39 that for information.

40 Item number (b) is assessment. You know, our  
41 concern is -- is more property being built that can  
42 become taxable. So we asked Mr. Mike Freeman to come  
43 over and give us some information which you will find  
44 actually labeled as thirteen (b) in your pamphlet.  
45 And his comment was that they were putting additional  
46 property on the books for housing and he felt that  
47 that trend was going to continue for a while, but he  
48 did also make the statement in closing that we still  
49 have a significant number of houses on the market in  
50 Anderson County to sell.



1           So in summary of (a) and (b), it looks like  
2     our revenue stream is going to be equal to or greater  
3     than last year when we begin the budgetary process.  
4     And we could have as much as nine hundred thousand  
5     dollars worth of additional money. Keep in mind, I  
6     said as much as.

7           Okay. Number (c), we were concerned about  
8     what is happening to the ATAX revenue history. So we  
9     asked Ms. Davis to give us an update on the state and  
10    local ATAX revenue because we're fixing to enter the  
11    season through budgetary processes of allocating that  
12    money. And secondly, we have an ATAX committee that  
13    meets to accept recommendations for projects, and of  
14    course, they need to know the amount of money that  
15    they can potentially allocate. So you will find that  
16    also in this packet labeled thirteen (c). Okay.  
17    Background information.

18           Now we get to the active things that needed  
19    to have positive votes. There was a request from the  
20    Administrator for Council to approve the application  
21    from ARC for Sandy Springs Water Company CDBG grant.  
22    It requires no local match. Finance Committee did  
23    recommend that for Council consideration, Chairman.

24           TOMMY DUNN:           Do we have a motion? I  
25    mean we have a motion and a second -- don't need a  
26    second coming from the Finance Committee. Any  
27    discussion? All in favor of the motion show of hands.  
28    All opposed like sign. Show the motion carries --  
29    Ma'am?

30           GRACIE FLOYD:        I don't even know what the  
31    motion is. I couldn't understand ---

32           TOMMY DUNN:           Oh, I'm sorry. You repeat  
33    that motion, Mr. Crowder?

34           FRANCIS CROWDER:      Well, it's the Sandy  
35    Springs -- you know where that is ---

36           TOMMY DUNN:           Passed through Sandy  
37    Springs government.

38           FRANCIS CROWDER:      They want to increase their  
39    water ---

40           TOMMY DUNN:           We got it, Mr. Crowder,  
41    appreciate it.

42           FRANCIS CROWDER:      Thank you.

43           TOMMY DUNN:           You understand now, Ms.  
44    Floyd?

45           FRANCIS CROWDER:      My English sometimes  
46    becomes bad.

47           TOMMY DUNN:           All in favor of the motion  
48    show of hands. All opposed like sign. Show the  
49    motion carries unanimously.

50           Moving on, Mr. Crowder.

1 FRANCIS CROWDER: All right. Number (e) is  
2 the town of Iva has requested that two vehicles that  
3 are in our surplus be transferred to the town of Iva  
4 for their use. The Finance Committee heard that  
5 request and we recommended it to Council for their  
6 consideration.

7 TOMMY DUNN: Have a motion coming from  
8 Finance Committee. Doesn't need a second. Any  
9 discussions? All in favor of the motion show of  
10 hands. All opposed like sign. Show the motion  
11 carries unanimously.

12 Moving on.

13 FRANCIS CROWDER: All right, sir. Now,  
14 transfers. All right. If you will turn in your  
15 agenda packet you will see an outline of one page  
16 requested transfers. I'll be glad to read them, but I  
17 think you can read them for yourselves. Basically  
18 you've already read them. The Finance Committee does  
19 recommend all of these. But we did have one question  
20 about one of them, so we recommended all of them to  
21 Finance Committee -- to County Council, other than the  
22 following, which was actually the travel for the -- to  
23 allow people to go to a CLEA for certification. And I  
24 think they took five people for that process and Ms.  
25 Wilson will tell you about that.

26 TOMMY DUNN: I think she said she's got  
27 the information. Y'all asked for some additional  
28 information. I believe they -- the staff supplied  
29 that. So that means -- she got it, so I guess coming  
30 from the Finance Committee ---

31 FRANCIS CROWDER: It's a recommendation from  
32 the Finance Committee.

33 TOMMY DUNN: Everybody's had time to  
34 look over this, we'll move on with this. All in favor  
35 of the motion show of hands. All opposed like sign.  
36 Show the motion carries unanimously.

37 Moving on to Item G, Executive Session,  
38 contractual matters. Do we need to do that?

39 FRANCIS CROWDER: I think we did not have to  
40 do that, did we Mr. -- no, we did not. We made no  
41 decisions about anything. Thank you.

42 TOMMY DUNN: Thank y'all. I appreciate  
43 the report.

44 Moving on to Item number 14, various boards  
45 and commissions. Mr. Waters. You have any?

46 KEN WATERS: I do. Appointments?

47 TOMMY DUNN: Yes, sir.

48 KEN WATERS: No, I have none.

49 TOMMY DUNN: Okay, thank you. Mr.  
50 Allen?

1 TOM ALLEN: None at this time.  
2 TOMMY DUNN: Thank you. Ms. Floyd?  
3 GRACIE FLOYD: I don't have any at this  
4 time.  
5 TOMMY DUNN: Mr. Cole?  
6 MITCHELL COLE: Yes, Mr. Chairman.  
7 TOMMY DUNN: Yes, sir.  
8 MITCHELL COLE: I have one. Mr. Michael  
9 Gilreath to the Airport Committee. He's a local  
10 owner, licensed pilot.  
11 TOMMY DUNN: Have a motion. Second Ms.  
12 Wilson. Any discussion? Put Mr. Gilreath on the  
13 Airport Board. Your battery's dead. I'm sorry. His  
14 battery's dead. He got it. It's Michael Cole, he  
15 made the motion for Michael Cole, nominate him -- I'm  
16 sorry, Gilreath, Michael Gilreath to be on the Airport  
17 Commission, and Ms. Wilson seconded it. Now is there  
18 any discussion? Hearing none, all in favor of the  
19 motion show of hands. All opposed like sign. Show  
20 the motion carries unanimously.  
21 Anything else, Mr. Cole?  
22 GRACIE FLOYD: Wait a minute. Mr. Cole is  
23 there something in here? I've got it. All right.  
24 Thank you.  
25 FRANCIS CROWDER: Mr. Chairman, I have none.  
26 TOMMY DUNN: Ms. Wilson?  
27 CINDY WILSON: ??  
28 TOMMY DUNN: District 5 has none.  
29 Moving on request from Council members. Ms. Wilson?  
30 CINDY WILSON: ??  
31 TOMMY DUNN: Thank you. Mr. Crowder?  
32 FRANCIS CROWDER: Mr. Chairman, I have at  
33 least one and possibly two. First one is Anderson  
34 University so that they can continue the Thurmond  
35 Institute. Co-sponsors of the Dr. Bill Hunter lecture  
36 series at Anderson University. I'd like to recommend  
37 two hundred and fifty dollars from my recreation  
38 account -- district recreation account.  
39 TOMMY DUNN: Have a motion by Mr.  
40 Crowder. Have a second? Second Ms. Wilson. Any  
41 discussion. Hearing none, all in favor of the motion  
42 show of hands. All opposed like sign.  
43 FRANCIS CROWDER: May I ask Mr. Waters? Mr.  
44 Waters, what was the one I got so much stuff on? The  
45 one you were going to bring forward tonight?  
46 KEN WATERS: Oh, it was I think I laid  
47 -- had the information laid on the desk. It's for one  
48 of the sporting events up in District 6. So I just  
49 wanted that for information. And I'll bring that in  
50 the form of a motion.

1 FRANCIS CROWDER: Okay. Thank you.  
2 KEN WATERS: It'll be out of District  
3 6's.  
4 TOMMY DUNN: Thank you, Mr. Waters. You  
5 good, Mr. Crowder?  
6 FRANCIS CROWDER: I have no more. Thank you.  
7 TOMMY DUNN: Mr. Cole?  
8 MITCHELL COLE: Nothing at this time.  
9 TOMMY DUNN: Thank you. Ms. Floyd?  
10 GRACIE FLOYD: I don't have any.  
11 TOMMY DUNN: Mr. Allen?  
12 TOM ALLEN: I think I've got enough  
13 money to do this. I'd also like to do two hundred and  
14 fifty dollars to the Thurmond Institute for the Hunter  
15 lecture series. I'll put that in the form of a  
16 motion.  
17 TOMMY DUNN: Have a motion, Mr. Allen.  
18 Need a second.  
19 FRANCIS CROWDER: Second.  
20 TOMMY DUNN: Second Mr. Crowder. Any  
21 discussion? All in favor of the motion show of hands.  
22 All opposed like sign. Show the motion carries  
23 unanimously.  
24 Mr. Waters?  
25 KEN WATERS: All right. If no one has a  
26 problem with this, this is a application that came in  
27 for District 6 recreation fund today and it's for  
28 taking care of one of the soccer fields up there in  
29 Hurricane Springs park and it's for three thousand  
30 dollars out of the District 6 recreation fund. And  
31 I'll bring that in the form of a motion.  
32 FRANCIS CROWDER: Second.  
33 TOMMY DUNN: Motion Mr. Waters and  
34 second by Mr. Crowder. Any discussion?  
35 GRACIE FLOYD: Do we have something --  
36 don't we supposed to get a -- something about that?  
37 KEN WATERS: Yes, ma'am. Normally it's  
38 in the book, but we ---  
39 TOMMY DUNN: Didn't you put it at her  
40 desk or not?  
41 KEN WATERS: Yeah. I think. There was  
42 supposed to have been a copy.  
43 TOMMY DUNN: Where's this money going  
44 to, Mr. Waters?  
45 KEN WATERS: It's going to the county park up  
46 there. They'll be taking care of the fields up there  
47 for stuff.  
48 TOMMY DUNN: They got a group up there  
49 that's getting the money?  
50 KEN WATERS: They do.

1 TOMMY DUNN: Okay.  
2 GRACIE FLOYD: I didn't get -- I don't  
3 have anything.  
4 KEN WATERS: Here you go.  
5 TOMMY DUNN: Give Ms. Floyd one if she  
6 didn't get one at her desk then.  
7 GRACIE FLOYD: We're supposed to have  
8 those things -- you all wouldn't let me do that. You  
9 wouldn't let me do it at a time. And I don't ---  
10 KEN WATERS: If you'd like we can wait.  
11 It's not a problem.  
12 GRACIE FLOYD: Well, being the fact that I  
13 had to wait, I would appreciate it if everybody  
14 followed the same rules.  
15 KEN WATERS: Okay. I apologize. I  
16 didn't remember that -- I don't know that I made you  
17 wait, but I'm good with that.  
18 GRACIE FLOYD: No, you didn't. But I was  
19 told I had to wait because I didn't have the proper  
20 information.  
21 KEN WATERS: Okay. I apologize and I  
22 retract my motion. And we'll put it on next time.  
23 TOMMY DUNN: Show everybody's got a copy  
24 of it -- it'll be on our next thing.  
25 KEN WATERS: Okay.  
26 TOMMY DUNN: We'll be moving on.  
27 District 5 -- Mr. Burns, what was -- you remember off  
28 -- don't want to put you on the spot. You remember I  
29 asked you to get a budget for the Farmers Market. Do  
30 you remember what that was off the top ---  
31 RUSTY BURNS: ???  
32 TOMMY DUNN: I'm going to make a motion,  
33 if y'all would bear with me and this will be coming  
34 back up for a vote at the next Council meeting, but I  
35 would like to hear y'all's thing. I want to take six  
36 thousand dollars out of District 5's recreation thing,  
37 but I don't think it should have to come out of  
38 District 5's or District 1's. We need to find this  
39 money somewhere in the budget and come back and get  
40 this thing to operate. We need to support the Farmers  
41 Market for advertisement and do things. We're each  
42 supposed to have a member on that board and be working  
43 and doing that. And the reason I don't want to wait  
44 until next Council meeting, the Farmers Market should  
45 be advertising -- they should have done been  
46 advertising it to get this thing out. It's -- the  
47 market's going to be opening fairly soon here. So I'm  
48 going to make a motion that District 5 -- take six  
49 thousand dollars out of the District 5's account,  
50 recreation account, where they can get started. But I

1 would like to get it refunded back proper time if we  
2 can find the money. And it be voted on.

3 CINDY WILSON: I'll second that. And  
4 thank you very much for doing that. District 7's  
5 money goes very early.

6 TOMMY DUNN: Thank you, Ms. Wilson.  
7 Appreciate that. I understand. And it shouldn't be  
8 -- like I said, this is a thing for everybody. We  
9 should find money in the budget this coming up year,  
10 Mr. Chairman of the Finance Committee, to try to get  
11 more to do that. Any more discussion?

12 FRANCIS CROWDER: I'll make sure it's on the  
13 agenda.

14 TOMMY DUNN: Yeah. Ms. Wilson seconded  
15 it. Anybody got anything to say about it? Okay. All  
16 in favor of the motion show of hands. All opposed  
17 like sign. Show the motion carries unanimously.  
18 Thank y'all very much.

19 We're moving on now to the Administrator's  
20 report.

21 RUSTY BURNS: Mr. Chairman, we were  
22 tasked by County Council to find a location for the  
23 Election and Registrations Board.

24 TOMMY DUNN: Excuse me, Mr. Burns. If  
25 you would before you go on that, would you make sure  
26 the staff gets this money?

27 RUSTY BURNS: Yes, sir.

28 TOMMY DUNN: And works with the Farmers  
29 Market board, and gets started on it pronto.

30 RUSTY BURNS: Yes, sir.

31 TOMMY DUNN: Ms. Davis, you got that?  
32 Thank you.

33 Mr. Burns.

34 FRANCIS CROWDER: May I make -- would you,  
35 Ms. Davis, make sure that this item's also on the  
36 Finance Committee's next ---

37 TOMMY DUNN: Agenda.

38 FRANCIS CROWDER: --- agenda. Thank you.

39 TOMMY DUNN: Thank you. Mr. Burns.

40 RUSTY BURNS: Council tasked up with  
41 finding a location for the Registration and Elections  
42 Board. I believe that we looked at approximately  
43 fifteen buildings. Some were too small, some would  
44 require massive amount of money for up-fitting. We  
45 narrowed it down to the old Bank of America building  
46 on Main Street and that building will suit the needs  
47 of the Registration and Elections Commission. We  
48 asked them. We toured them -- that building with  
49 them. The rent for that building would be thirty-one  
50 hundred dollars a month and they will lease it to the

1 county for one year, two years, three years, whatever  
2 is necessary.

3 TOMMY DUNN: We need to act on that  
4 tonight?

5 RUSTY BURNS: Yes, sir.

6 TOMMY DUNN: Are you asking us to act on  
7 that tonight?

8 RUSTY BURNS: Yes, sir.

9 FRANCIS CROWDER: I make a motion that we  
10 authorize the Administrator and Chairman of County  
11 Council to execute whatever documents are required to  
12 provide rental space to Registration and Elections.

13 CINDY WILSON: I'll second.

14 KEN WATERS: Second.

15 TOMMY DUNN: Motion Mr. Crowder and  
16 second Ms. Wilson. Any discussion? Yes, ma'am.

17 GRACIE FLOYD: Mr. Burns.

18 RUSTY BURNS: Yes, ma'am.

19 GRACIE FLOYD: That's not on the agenda;  
20 is it?

21 RUSTY BURNS: No, ma'am. It was in the  
22 Administrator's report.

23 GRACIE FLOYD: I don't see it in the  
24 Administrator's Report.

25 RUSTY BURNS: Basically what it was, it  
26 was in the Finance Committee for Executive Session.  
27 Then I addressed it here in this report.

28 GRACIE FLOYD: But I don't see it in the  
29 report. Was there another copy?

30 RUSTY BURNS: No. No, ma'am. No, ma'am.  
31 No, ma'am.

32 GRACIE FLOYD: Okay. Well, you know, our  
33 ordinance states that if we -- is that something we  
34 have to amend the agenda? It has to be on the agenda  
35 for us to amend it -- I mean for us to discuss it.

36 RUSTY BURNS: I was just bringing it up  
37 for information. If you want to wait until the next  
38 Council meeting to formally approve it, that's fine,  
39 too.

40 GRACIE FLOYD: Yeah. If we could ---

41 TOMMY DUNN: Turn your mike on, Ms.  
42 Floyd. People can't hear you.

43 GRACIE FLOYD: If we're going to follow  
44 our own ordinances, I think that we need to bring that  
45 back to the next meeting. Or we need to revise the  
46 agenda, you know, to put it on there. But it is  
47 definitely not on the agenda.

48 RUSTY BURNS: We can wait until next  
49 meeting. That will be absolutely fine.

50 FRANCIS CROWDER: Mr. Chairman, I withdraw my

1 motion. And Ms. Davis, would you make sure it's on  
2 the Finance Committee's agenda next Friday?

3 TOMMY DUNN: And I think it was on ---

4 FRANCIS CROWDER: About the rental of the  
5 building.

6 TOMMY DUNN: It was on the Finance  
7 Committee's agenda, I think, to be discussed.

8 FRANCIS CROWDER: This way we can report it  
9 out.

10 RITA DAVIS: ... as Executive Session  
11 contractual matters. Mr. Burns just chose not to go  
12 into Executive Session and bring it up and vote in  
13 full session. So it is on the Finance Committee  
14 agenda and on the Council agenda.

15 TOMMY DUNN: Well, we need to go back  
16 into Executive Session and discuss this matter. We'll  
17 come out. We have a motion to go into Executive  
18 Session?

19 FRANCIS CROWDER: I make a motion we go into  
20 Executive Session to discuss contractual matters.

21 MITCHELL COLE: Second.

22 TOMMY DUNN: Motion Mr. Crowder and  
23 second Mr. Cole. All in favor of the motion show of  
24 hands. All opposed like sign. Show the motion  
25 carries with Mr. Waters, Mr. Allen, Mr. Dunn, Mr.  
26 Cole, Mr. Crowder and Ms. Wilson in favor, and Ms.  
27 Floyd opposed.

28 **(EXECUTIVE SESSION FROM 8:08 PM TO 8:12 PM)**

29 TOMMY DUNN: ... Ms. Wilson, if she's  
30 got a microphone.

31 CINDY WILSON: May I make the motion that  
32 we come out of Executive Session, having received  
33 contractual information.

34 TOMMY DUNN: Have a second?

35 TOM ALLEN: Second.

36 TOMMY DUNN: Second Mr. Allen. All in  
37 favor to come out of Executive Session. Show the  
38 motion carries unanimously. Anyone have a motion?  
39 Come out of Executive Session after receiving  
40 information.

41 CINDY WILSON: Mr. Chairman, may I make  
42 the motion that we direct our Administrator and you,  
43 our Chairman, to finalize the rental arrangements for  
44 Registration and Elections?

45 TOMMY DUNN: And everyone -- we have a  
46 -- do I have a second?

47 TOM ALLEN: Second.

48 TOMMY DUNN: Second Mr. Allen. Any  
49 discussion? I'd like to say. Once this is done,  
50 every Council member will be getting a copy of the



1 agreement for things for discussion. Anything else?  
2 All in favor of the motion show of hands. All opposed  
3 like sign. Show the motion carries unanimously.

4 Be moving on now to Item number 17, Citizens  
5 Comments.

6 RUSTY BURNS: No one signed up.

7 LEON HARMON: Mr. Chairman, one person  
8 was signed up, Ms. Fant, but she has left. So no one  
9 else is signed up.

10 TOMMY DUNN: Thank you.

11 KEN WATERS: You want me to go look for  
12 her?

13 TOMMY DUNN: Ms. Wilson.

14 Council -- moving on to number 18, remarks  
15 from Council members. Ms. Wilson?

16 CINDY WILSON: Thank you, Mr. Chairman and  
17 thank you to all that made this meeting possible.  
18 It's so exciting to have everything from recognizing  
19 our young students and the need for the Farmers Market  
20 and having an announcement -- having two  
21 announcements, really, of wonderful economic  
22 development projects and that's a testimony to the  
23 good people of this county and I appreciate it. Thank  
24 you.

25 TOMMY DUNN: Thank you, Ms. Wilson.  
26 Mr. Crowder?

27 FRANCIS CROWDER: I have none, Chairman.

28 TOMMY DUNN: Thank you. Mr. Cole?

29 MITCHELL COLE: Nothing at this time.

30 TOMMY DUNN: Thank you, Mr. Cole.  
31 Ms. Floyd?

32 GRACIE FLOYD: I don't have, I don't have  
33 much to say tonight, except that I was a little  
34 disappointed in the, in the fact that we were not able  
35 to discuss and to finalize this as well as we could  
36 have; the man who had the problem at the airport. We  
37 must remember that our jobs are to help the citizens  
38 of Anderson County. We spent a lot of time on doing  
39 things that we cannot ?? along the state lines. You  
40 know, we're eager to jump into doing that. I guess as  
41 we should. But our first priority should be the  
42 people of Anderson County and the things that they  
43 have to go through.

44 I want to thank Mr. Allen and Mr. -- Leon,  
45 what's your last name? Is it Harmon? -- and Mr.  
46 Harmon for their help this afternoon. I'm sure they  
47 know what I'm talking about. That's all that I have  
48 and I thank you.

49 TOMMY DUNN: Mr. Allen?

50 TOM ALLEN: I have nothing at this

1 time.

2 TOMMY DUNN: Thank you. Mr. Waters?

3 KEN WATERS: I don't have anything.

4 TOMMY DUNN: Thank you. I'd like to

5 thank everyone tonight. I thank all the citizens. It

6 has been a good meeting, especially on economic

7 development front. And I hope -- know this Council's

8 records speaks volumes about wanting to help the

9 citizens of -- if they contact and if in reason, we'll

10 do what we can do. Always have and always will.

11 Thank you. Meeting will be adjourned.

12

13

**(MEETING ADJOURNED AT 8:16 P.M.)**

**Angie Stringer**

---

**To:** Kim A. Poulin  
**Subject:** RE: Back up

Anderson County documentary of the Green Pond Landing & Event Center Project and its metamorphosis from vision to the reality that drew thousands to the shores of Lake Hartwell and brought an economic impact in excess of \$20 million the Upstate during the 2015 Geico Bassmaster Classic.

---

**From:** Kim A. Poulin  
**Sent:** Thursday, April 16, 2015 11:10 AM  
**To:** Angie Stringer  
**Subject:** Back up

Angie,

I need a small blurb to insert into agenda package concerning the video presentation.

Thanks, Kim

6  
**Kim A. Poulin**

---

**From:** Francis Crowder <fmctech@charter.net>  
**Sent:** Friday, April 03, 2015 10:59 AM  
**To:** Kim A. Poulin  
**Cc:** Rusty Burns; district5  
**Subject:** April 21 Agenda

Please place a request to speak to council as follows at next Council Meeting.

Greg Alewine Brown Road drainage issue 10 minutes

Thanks

\*\*\* CONFIDENTIAL COMMUNICATION \*\*\* The information contained in this message may contain legally privileged and confidential information intended only for the use of the individual or entity named above. If the reader of this message is not the intended recipient, you are hereby notified that any dissemination, distribution or duplication of this transmission is strictly prohibited. If you have received this communication in error, please notify us by telephone or email immediately and return the original message to us or destroy all printed and electronic copies. Nothing in this transmission is intended to be an electronic signature nor to constitute an agreement of any kind under applicable law unless otherwise expressly indicated. Intentional interception or dissemination of electronic mail not belonging to you may violate federal or state law.

**A RESOLUTION SUPPORTING FAIR HOUSING IN ANDERSON COUNTY;  
AND OTHER MATTERS RELATED THERETO.**

**WHEREAS**, Anderson County supports the Fair Housing Act, which prohibits discrimination in housing because of race, color, national origin, religion, sex, familial status or handicap; and

**WHEREAS**, Anderson County participates in the Community Development Block Grant Program, and has certified, through its Administrator, that it will adhere to all applicable requirements in the receipt of those federal funds; and

**WHEREAS**, Anderson County is committed to enforcing policies that provide its citizens with greater housing opportunities.

**NOW, THEREFORE, BE IT RESOLVED** by Anderson County that:

1. Anderson County will undertake efforts, including, but not limited to, this resolution to make its citizens aware of their rights under The Fair Housing Act, and to deter housing discrimination in any form.
2. All orders and resolutions in conflict herewith are, to the extent of such conflict only, repealed and rescinded.
3. Should any part or portion of this resolution be deemed unconstitutional or otherwise unenforceable by any court of competent jurisdiction, such finding shall not affect the remainder hereof, all of which is hereby deemed separable.
4. This resolution shall take effect and be in force immediately upon enactment.

**RESOLVED** this 7<sup>th</sup> day of April, 2015, in meeting duly assembled.

**ATTEST:**

**ANDERSON COUNTY COUNCIL:**

\_\_\_\_\_  
Rusty Burns  
County Administrator

\_\_\_\_\_  
Tommy Dunn, Chairman  
County Council

\_\_\_\_\_  
Kimberly A. Poulin  
Clerk to Council

**APPROVED TO AS TO FORM:**

\_\_\_\_\_  
Leon Harmon  
County Attorney

**ORDINANCE #2015-004****AN ORDINANCE UPDATING THE COUNTY ROAD FUNCTIONAL  
CLASSIFICATION LIST**

WHEREAS, the standards for functional classifications of roads are defined in Chapter 38, Section 118 of the Anderson County Code of Ordinances; and

WHEREAS, the Highway Functional Classification Manual of July 1974 referenced in Chapter 38, Section 118(c) has been superseded and is now dated 2013 Edition, and named Highway Functional Classification: Concepts, Criteria and Procedures; and

WHEREAS, the County maintains a list of the functional classification of County roads; and

WHEREAS, said list must be reviewed periodically to ensure consistent compatibility with referenced standards; and

WHEREAS, Anderson County Council wishes to adopt the County Road Functional Classification List attached hereto and incorporated herein as Exhibit A.

NOW, THEREFORE, be it ordained by the Anderson County Council, in meeting duly assembled, that:

1. The County Road Functional Classification List attached hereto and incorporated herein as Exhibit A is hereby adopted.
2. The remaining terms and provisions of the Anderson County Code of Ordinances not revised or affected hereby remain in full force and effect.
3. Should any part or provision of this Ordinance be deemed unconstitutional or unenforceable by any court of competent jurisdiction, such determination shall not affect the remainder of this Ordinance, all of which is hereby deemed separable.
4. All Ordinances, Orders, Resolutions, and actions of Anderson County Council inconsistent herewith are, to the extent of such inconsistency only, hereby repealed, revoked, and rescinded.

This ordinance shall take effect and be in full force upon the Third Reading and Enactment by Anderson County Council.

**ATTEST:**

**FOR ANDERSON COUNTY COUNCIL:**

---

Rusty Burns  
Anderson County Administrator

---

Tommy Dunn, Chairman  
District Five

---

Kimberly A. Poulin,  
Clerk to Council

**APPROVED AS TO FORM:**

---

Leon C. Harmon  
Anderson County Attorney

1<sup>st</sup> Reading: February 17, 2015

2<sup>nd</sup> Reading: April 7, 2015

3<sup>rd</sup> Reading: April 21, 2015

Public Hearing: April 7, 2015

**[EXHIBIT A INCLUDED]**  
**[EXHIBITS B-F INCLUDED]**

**THE REMAINDER OF THIS PAGE LEFT INTENTIONALLY BLANK**



Road Name	Number	Functional Class 2015	Old Classification	Urbanized	FC_Attrib
A M ELLISON RD	C-06-0023	Minor Rural Collector	Minor Rural Collector		Collector
A M ELLISON RD	C-06-0023	Minor Rural Collector	Minor Rural Collector		Collector
A M ELLISON RD	C-06-0023	Minor Rural Collector	Minor Rural Collector		Collector
A M ELLISON RD	C-06-0023	Minor Rural Collector	Minor Rural Collector		Collector
A TO Z DR	C-06-0037A	Minor Rural Local	Minor Rural Local		Local
ABBEY RD	C-02-0016C	Minor Urban Local	Minor Rural Local	Yes	Local
ABBOUND RD	C-02-0074	Minor Rural Local	Minor Rural Local		Local
ABERCORN LN	C-08-0141	Minor Rural Local	Minor Rural Local		Local
ABERCROMBIE RD	C-09-0174	Major Rural Local	Minor Rural Local		Local
ABERCROMBIE RD	C-09-0174	Major Rural Local	Minor Rural Local		Local
ABERCROMBIE RD	C-09-0174	Major Rural Local	Minor Rural Local		Local
ABERCROMBIE RD	C-09-0174	Major Rural Local	Minor Rural Local		Local
ABERCROMBIE RD	C-09-0174	Major Rural Local	Minor Rural Local		Local
ABERCROMBIE RD	C-09-0174B	Minor Rural Local	Minor Rural Local		Local
ABERCROMBIE RD	C-19-0034	Minor Rural Collector	Minor Rural Collector		Collector
ABERCROMBIE RD	C-19-0034	Minor Rural Collector	Minor Rural Collector		Collector
ABERCROMBIE RD	C-19-0034	Minor Rural Collector	Minor Rural Collector		Collector
ABERCROMBIE RD	C-19-0034	Minor Rural Collector	Minor Rural Collector		Collector
ABERCROMBIE RD	C-19-0034	Minor Rural Collector	Minor Rural Collector		Collector
ABERDEEN DR	C-10-0161A	Major Urban Local	Minor Rural Local	Yes	Local
ABERDEEN DR	C-10-0161A	Major Urban Local	Minor Rural Local	Yes	Local
ABERDEEN DR	C-10-0161A	Major Urban Local	Minor Rural Local	Yes	Local
ABERDEEN DR	C-10-0161A	Major Urban Local	Minor Rural Local	Yes	Local
ABINGTON CT	C-10-0147E	Minor Urban Local	Minor Rural Local	Yes	Local
ABLES RD	C-03-0040A	Minor Rural Local	Minor Rural Local		Local
ABNER PL	C-16-0069	Minor Rural Local	Minor Rural Local		Local
ACADEMY ST	C-01-0130A	Minor Urban Local	Minor Rural Local		Local
ACKER RD	C-15-0110	Major Rural Local	Urban Local	Yes	Local
ACKER RD	C-15-0110	Major Rural Local	Urban Local		Local
ACORN DR	C-10-0190A	Minor Urban Local	Urban Local	Yes	Local
ADAM CT	C-02-0077B	Minor Urban Local	Minor Rural Local	Yes	Local
ADAMS AVE	C-15-0069	Major Urban Local	Urban Local	Yes	Local
ADAMS AVE	C-15-0069	Major Urban Local	Urban Local	Yes	Local
ADDIE CIR	C-18-0078	Minor Rural Local	Urban Local	Yes	Local
ADDIS CIR	C-08-0087	Minor Rural Local	Minor Rural Local		Local
ADDIS CIR	C-08-0087	Minor Rural Local	Minor Rural Local		Local
ADDIS CIR	C-08-0087	Minor Rural Local	Minor Rural Local		Local
ADDISON CIR	C-06-0051	Major Rural Local	Minor Rural Local		Local
ADDISON CIR	C-06-0051	Major Rural Local	Minor Rural Local		Local
ADDISON CIR	C-06-0051	Major Rural Local	Minor Rural Local		Local
ADDISON CIR	C-06-0051	Major Rural Local	Minor Rural Local		Local
ADDISON CIR	C-06-0051	Major Rural Local	Minor Rural Local		Local
ADDISON CIR	C-06-0051A	Minor Rural Local	Minor Rural Local		Local



AIRPORT RD	C-09-0410	Major Rural Local	Minor Rural Local	Local
AIRPORT RD	C-09-0410	Major Rural Local	Minor Rural Local	Local
AIRY SPRINGS RD	C-02-0040	Major Rural Local	Minor Rural Local	Local
AIRY SPRINGS RD	C-02-0040	Major Rural Local	Minor Rural Local	Local
AIRY SPRINGS RD	C-02-0040	Major Rural Local	Minor Rural Local	Local
ALAN CT	C-04-0140	Minor Rural Local	Minor Rural Local	Local
ALBERTA CIR	C-01-0300	Major Rural Local	Minor Rural Local	Local
ALBERTA CIR	C-01-0300	Major Rural Local	Minor Rural Local	Local
ALDER LN	C-20-0022A	Minor Rural Local	Minor Rural Local	Local
ALDERWOOD CT	C-10-0260	Minor Rural Local	Minor Rural Local	Local
ALENE HILLS WAY	C-09-0438	Minor Urban Local	Minor Rural Local	Local
ALEWINE RD	C-17-0053	Minor Rural Collector	Major Rural Local	Yes
ALEWINE RD	C-17-0053	Minor Rural Collector	Major Rural Local	Collector
ALEWINE RD	C-17-0053	Minor Rural Collector	Major Rural Local	Collector
ALEWINE RD	C-18-0056	Minor Rural Local	Minor Rural Local	Local
ALEWINE RD	C-18-0056	Minor Rural Local	Minor Rural Local	Local
ALEXANDER DR	C-17-0033A	Minor Rural Local	Minor Rural Local	Local
ALGONQUIN AVE	C-15-0031	Major Urban Local	Urban Local	Local
ALGONQUIN AVE	C-15-0031	Major Urban Local	Urban Local	Local
ALGONQUIN AVE	C-15-0031	Major Urban Local	Urban Local	Local
ALGONQUIN AVE	C-15-0031	Major Urban Local	Urban Local	Local
ALICE DR	C-09-0230	Major Urban Local	Urban Local	Local
ALICE DR	C-09-0230	Major Urban Local	Urban Local	Local
ALICE DR	C-09-0230	Major Urban Local	Urban Local	Local
ALISHA DR	C-10-0120	Minor Urban Local	Urban Local	Local
ALISHA DR	C-10-0120	Minor Urban Local	Urban Local	Local
ALLEN AVE	C-15-0070	Minor Urban Local	Urban Local	Local
ALLEN ST	C-07-0088	Major Urban Local	Urban Local	Local
ALLEN ST	C-07-0088	Major Urban Local	Minor Rural Local	Local
ALLENDALE CIR	C-12-0046	Major Rural Local	Minor Rural Local	Local
ALLENDALE CIR	C-12-0046	Major Rural Local	Minor Rural Local	Local
ALLGOOD RD	C-03-0049	Minor Rural Local	Minor Rural Local	Local
ALLIANCE BLVD	C-06-0030D	Minor Rural Local	Minor Rural Local	Local
ALLIANCE PKWY	C-06-0030	Minor Rural Collector	Minor Rural Collector	Collector
ALLIANCE PKWY	C-06-0030	Minor Rural Collector	Minor Rural Collector	Collector
ALLIANCE PKWY	C-06-0030	Minor Rural Collector	Minor Rural Collector	Collector
ALLIANCE PKWY	C-06-0030	Major Rural Collector	Minor Rural Collector	Collector
ALLIANCE PKWY	C-06-0030	Major Rural Collector	Minor Rural Collector	Collector
ALLIANCE PKWY	C-06-0030	Major Rural Collector	Minor Rural Collector	Collector
ALLIE CAMPBELL RD	C-07-0049A	Major Urban Local	Minor Rural Local	Yes
ALLIE CAMPBELL RD	C-07-0049A	Major Urban Local	Minor Rural Local	Local
ALLOYWAY RD	C-16-0055	Minor Rural Local	Minor Rural Local	Local
ALLSTON ST	C-15-0073	Major Urban Local	Urban Local	Yes

ALLSTON ST	C-15-0073	Major Urban Local	Urban Local	Yes	Local
ALLSTON ST	C-15-0073	Major Urban Local	Urban Local	Yes	Local
ALLSTON ST	C-15-0073	Major Urban Local	Urban Local	Yes	Local
ALLSTON ST	C-15-0073	Major Urban Local	Urban Local	Yes	Local
ALOHA DR	C-09-0143A	Minor Urban Local	Urban Local	Yes	Local
ALPEN RD	C-02-0136	Minor Rural Local	Minor Rural Local		Local
ALPHA ST	C-09-0249	Major Urban Local	Urban Local	Yes	Local
ALPHA ST	C-09-0249	Major Urban Local	Urban Local	Yes	Local
ALPHA ST	C-09-0249	Major Urban Local	Urban Local	Yes	Local
ALTAMONT CT	C-10-0170	Minor Urban Local	Urban Local	Yes	Local
AMANDA DR	C-10-0194	Major Urban Local	Urban Local	Yes	Local
AMBER DR	C-10-0041A	Minor Urban Local	Minor Rural Local	Yes	Local
AMBERGATE CT	C-01-0025D	Minor Urban Local	Minor Rural Local	Yes	Local
AMBERWOOD DR	C-10-0043A	Major Urban Local	Minor Rural Local	Yes	Local
AMBERWOOD DR	C-10-0043A	Major Urban Local	Minor Rural Local	Yes	Local
AMBERWOOD DR	C-10-0043A	Major Urban Local	Minor Rural Local	Yes	Local
AMBERWOOD DR	C-10-0043A	Major Urban Local	Minor Rural Local	Yes	Local
AMBERWOOD LN	C-04-0013	Minor Rural Local	Minor Rural Local		Local
AMBROSE RD	C-06-0042	Minor Rural Local	Minor Rural Local		Local
AMELIA DR	C-04-0017	Minor Rural Local	Minor Rural Local		Local
AMERICAN WAY	C-06-0093	Minor Rural Local	Minor Rural Local		Local
AMESBURY LN	C-01-0283	Major Urban Local	Minor Rural Local	Yes	Local
AMESBURY LN	C-01-0283	Major Urban Local	Minor Rural Local	Yes	Local
AMHERST WAY	C-01-0293	Minor Urban Local		Yes	Local
AMY ST	C-12-0030	Major Urban Local	Minor Rural Local	Yes	Local
AMY ST	C-12-0030	Major Urban Local	Minor Rural Local	Yes	Local
AMY ST	C-12-0030	Major Urban Local	Minor Rural Local	Yes	Local
ANASTASIA CT	C-02-0185	Minor Rural Local	Minor Rural Local	Yes	Local
ANAVESTA RD	C-04-0028	Minor Urban Local	Minor Rural Local	Yes	Local
ANDALUSIAN TRL	C-10-0065B	Major Urban Local	Minor Rural Local	Yes	Local
ANDALUSIAN TRL	C-10-0065B	Major Urban Local	Minor Rural Local	Yes	Local
ANDALUSIAN TRL	C-10-0065B	Major Urban Local	Minor Rural Local	Yes	Local
ANDALUSIAN TRL	C-10-0065C	Minor Urban Local	Minor Rural Local	Yes	Local
ANDERSON BUSINESS PK	C-06-0092	Minor Rural Local	Minor Rural Local		Local
ANDERSON BUSINESS PK	C-06-0092	Minor Rural Local	Minor Rural Local		Local
ANDERSON RD	C-04-0014	Major Rural Local	Minor Rural Local		Local
ANDERSON RD	C-04-0014	Major Rural Local	Minor Rural Local		Local
ANDERSON RD	C-04-0014	Major Rural Local	Minor Rural Local		Local
ANDERSON ST	C-01-0129	Major Urban Local	Minor Rural Local	Yes	Local
ANDERSON ST	C-01-0129	Major Urban Local	Minor Rural Local	Yes	Local
ANDERSON ST	C-05-0080	Minor Urban Local	Minor Rural Local	Yes	Local
ANDERSON ST	C-05-0080	Minor Urban Local	Minor Rural Local	Yes	Local

ANDERSONVILLE RD	C-20-0051	Minor Rural Collector	Minor Rural Collector	Collector
ANDERSONVILLE RD	C-20-0051	Minor Rural Collector	Minor Rural Collector	Collector
ANDERSONVILLE RD	C-20-0051	Minor Rural Collector	Minor Rural Collector	Collector
ANDERSONVILLE RD	C-20-0051	Minor Rural Collector	Minor Rural Collector	Collector
ANDERSONVILLE RD	C-20-0051	Minor Rural Collector	Minor Rural Collector	Collector
ANDERSONVILLE RD	C-20-0051	Minor Rural Collector	Minor Rural Collector	Collector
ANDERSONVILLE RD	C-20-0051	Minor Rural Collector	Minor Rural Collector	Collector
ANDOVER TURN	C-01-0010A	Major Urban Local	Minor Rural Local	Local
ANDOVER TURN	C-01-0010A	Major Urban Local	Minor Rural Local	Local
ANDOVER TURN	C-01-0010A	Major Urban Local	Minor Rural Local	Local
ANDOVER TURN	C-01-0010A	Major Urban Local	Minor Rural Local	Local
ANDREA PT	C-04-0141	Minor Rural Local	Minor Rural Local	Local
ANDREWS RD	C-14-0088	Minor Rural Local	Minor Rural Local	Local
ANGELA DR	C-01-0141B	Minor Urban Local	Minor Rural Local	Local
ANGIE DR	C-15-0176B	Minor Rural Local	Minor Rural Local	Local
ANIMAL SHELTER DR	C-09-0319A	Minor Rural Local	Urban Local	Local
ANN RD	C-04-0070	Minor Rural Local	Minor Rural Local	Local
ANNE HUTTO RD	C-04-0162	Major Rural Local	Minor Rural Local	Local
ANNE HUTTO RD	C-04-0162	Major Rural Local	Minor Rural Local	Local
ANNENBERG LN	C-02-0170	Minor Urban Local	Minor Rural Local	Local
ANNEX WAY	C-01-0073A	Minor Urban Local	Minor Rural Local	Local
ANSEL FOWLER DR	C-12-0081	Minor Rural Local	Minor Rural Local	Local
ANTHONY DR	C-12-0037	Minor Urban Local	Minor Rural Local	Local
ANTIGUAY DR	C-10-0321	Minor Urban Local	Minor Rural Local	Local
ANTIGUAY DR	C-10-0321	Minor Urban Local	Minor Rural Local	Local
APPIAN WAY	C-05-0056G	Minor Rural Local	Minor Rural Local	Local
APPLEBEE LN	C-11-0011A	Minor Rural Local	Minor Rural Local	Local
APPLEDOWN CT	C-10-0270	Minor Urban Local	Minor Rural Local	Local
APPLETON ST	C-09-0252B	Major Urban Local	Urban Local	Local
APPLETON ST	C-09-0252B	Major Urban Local	Urban Local	Local
APPLETON ST	C-09-0252B	Major Urban Local	Urban Local	Local
APPLETON ST	C-09-0252B	Major Urban Local	Urban Local	Local
APPLETREE LN	C-06-0082A	Minor Rural Local	Minor Rural Local	Local
ARBOR LN	C-10-0080A	Minor Rural Local	Minor Rural Local	Local
ARCADIA DR	C-10-0167	Major Urban Local	Urban Local	Local
ARCADIA DR	C-10-0167	Major Urban Local	Urban Local	Local
ARCADIA DR	C-10-0167	Major Urban Local	Urban Local	Local
ARCADIA DR	C-10-0167	Major Urban Local	Urban Local	Local
ARCHIE ST	C-01-0130	Major Urban Local	Minor Rural Local	Local
ARCHIE ST	C-01-0130	Major Urban Local	Minor Rural Local	Local
ARLEN AVE	C-01-0029	Minor Urban Local	Minor Rural Local	Local
ARMISTEAD LN	C-02-0173	Major Urban Local	Minor Rural Local	Local

ARMISTEAD LN	C-02-0173	Major Urban Local	Minor Rural Local	Yes	Local
ARMISTEAD LN	C-02-0173	Major Urban Local	Minor Rural Local	Yes	Local
ARMISTEAD LN	C-02-0173	Major Urban Local	Minor Rural Local	Yes	Local
ARMSTRONG DR	C-19-0023	Minor Rural Local	Minor Rural Local		Local
ARNOLD RD	C-04-0055A	Major Rural Local	Minor Rural Local		Local
ARNOLD RD	C-04-0055A	Major Rural Local	Minor Rural Local		Local
ARNOLD RD	C-04-0055A	Major Rural Local	Minor Rural Local		Local
ARNOLD RD	C-04-0055A	Major Rural Local	Minor Rural Local		Local
ARNOLD RD	C-04-0055A	Major Rural Local	Minor Rural Local		Local
ARNOLD RD	C-04-0055A	Major Rural Local	Minor Rural Local		Local
ARROWHEAD PT	C-04-0049B	Minor Rural Local	Minor Rural Local		Local
ARROWHEAD TRL	C-02-0025	Major Rural Local	Minor Rural Local		Local
ARROWHEAD TRL	C-02-0025	Major Rural Local	Minor Rural Local		Local
ARROWHEAD TRL	C-02-0025	Major Rural Local	Minor Rural Local		Local
ARROWOOD DR	C-09-0300	Minor Urban Local	Urban Local	Yes	Local
ARTHUR DAVIS CIR	C-01-0181A	Minor Urban Local	Minor Rural Local	Yes	Local
ARTHUR DR	C-01-0105G	Major Urban Local	Minor Rural Local	Yes	Local
ARTHUR DR	C-01-0105G	Major Urban Local	Minor Rural Local	Yes	Local
ARTHUR DR	C-01-0105G	Major Urban Local	Minor Rural Local	Yes	Local
ASAVILLE CHURCH RD	C-17-0062	Minor Rural Collector	Major Rural Local		Collector
ASAVILLE CHURCH RD	C-17-0062	Minor Rural Collector	Major Rural Local		Collector
ASAVILLE CHURCH RD	C-17-0062	Minor Rural Collector	Major Rural Local		Collector
ASAVILLE CHURCH RD	C-17-0062	Minor Rural Collector	Major Rural Local		Collector
ASAVILLE CHURCH RD	C-17-0062	Minor Rural Collector	Major Rural Local		Collector
ASAVILLE CHURCH RD	C-17-0062	Minor Rural Collector	Major Rural Local		Collector
ASAVILLE SCHOOL RD	C-17-0061	Major Rural Local	Major Rural Local		Local
ASAVILLE SCHOOL RD	C-17-0061	Major Rural Local	Major Rural Local		Local
ASBURY AVE	C-15-0313	Major Urban Local	Urban Local	Yes	Local
ASBURY AVE	C-15-0313	Major Urban Local	Urban Local	Yes	Local
ASCOT DR	C-02-0191	Major Urban Local	Minor Rural Local	Yes	Local
ASCOT DR	C-02-0191	Major Urban Local	Minor Rural Local	Yes	Local
ASCOT DR	C-02-0191	Major Urban Local	Minor Rural Local	Yes	Local
ASCOT DR	C-02-0191	Major Urban Local	Minor Rural Local	Yes	Local
ASCOT DR	C-02-0191	Major Urban Local	Minor Rural Local	Yes	Local
ASHBURN DR	C-14-0065A	Minor Rural Local	Minor Rural Local		Local
ASHBURY CT	C-01-0070D	Minor Urban Local	Minor Rural Local	Yes	Local
ASHBY CT	C-09-0421	Minor Urban Local	Urban Local	Yes	Local
ASHE CT	C-02-0014E	Minor Urban Local	Minor Rural Local	Yes	Local
ASHFORD CT	C-02-0117B	Minor Rural Local	Minor Rural Local	Yes	Local
ASHLAND CHEMICAL	C-05-0088	Minor Rural Local	Urban Local		Local
ASHLAWN CT	C-09-0208B	Minor Urban Local	Urban Local	Yes	Local
ASHLEY AVE	C-15-0099	Major Urban Local	Urban Local	Yes	Local
ASHLEY AVE	C-15-0099	Major Urban Local	Urban Local	Yes	Local
ASHLEY AVE	C-15-0099	Major Urban Local	Urban Local	Yes	Local

ASHLEY DOWNS	C-10-0159	Major Urban Local	Minor Rural Local	Yes	Local
ASHLEY DOWNS	C-10-0180	Major Urban Local	Minor Rural Local	Yes	Local
ASHLEY DOWNS	C-10-0180	Major Urban Local	Minor Rural Local	Yes	Local
ASHLEY DOWNS	C-10-0180	Major Urban Local	Minor Rural Local	Yes	Local
ASHLEY DOWNS	C-10-0181	Minor Urban Local	Minor Rural Local	Yes	Local
ASHLEY DR	C-06-0066	Major Rural Local	Minor Rural Local		Local
ASHLEY DR	C-06-0066	Major Rural Local	Minor Rural Local	Yes	Local
ASHLEY DR	C-07-0064	Major Urban Local	Minor Rural Local	Yes	Local
ASHLEY DR	C-07-0064	Major Urban Local	Minor Rural Local	Yes	Local
ASHLEY RD	C-10-0146	Minor Urban Collector	Major Rural Local	Yes	Collector
ASHLEY RD	C-10-0146	Minor Urban Collector	Major Rural Local	Yes	Collector
ASHLEY RD	C-10-0146	Minor Urban Collector	Major Rural Local	Yes	Collector
ASHLEY RD	C-10-0146	Minor Urban Collector	Major Rural Local	Yes	Collector
ASHLEY ST	C-16-0125	Major Rural Local	Minor Rural Local		Local
ASHLEY ST	C-16-0125	Major Rural Local	Minor Rural Local		Local
ASHWOOD DR	C-15-0094	Minor Urban Local	Urban Local	Yes	Local
ASHWOOD LN	C-09-0496	Major Urban Local	Urban Local	Yes	Local
ASHWOOD LN	C-09-0496	Major Urban Local	Urban Local	Yes	Local
ASHWOOD LN	C-09-0497	Major Urban Local	Urban Local	Yes	Local
ASHWOOD LN	C-09-0497	Major Urban Local	Urban Local	Yes	Local
ASHWOOD LN	C-09-0498	Minor Urban Local	Urban Local	Yes	Local
ASHWOOD LN	C-09-0499	Minor Urban Local	Urban Local	Yes	Local
ASPEN WAY	C-09-0441	Major Urban Local	Urban Local	Yes	Local
ASPEN WAY	C-09-0441	Major Urban Local	Urban Local	Yes	Local
ASSOCIATE DR	C-01-0066	Minor Rural Local	Minor Rural Local		Local
ASTALOT DR	C-01-01058	Major Urban Local	Minor Rural Local	Yes	Local
ASTALOT DR	C-01-01058	Major Urban Local	Minor Rural Local	Yes	Local
ASTALOT DR	C-01-01058	Major Urban Local	Minor Rural Local	Yes	Local
ASTALOT DR	C-09-0311	Major Urban Local	Urban Local	Yes	Local
AUBURN AVE	C-09-0311	Major Urban Local	Urban Local	Yes	Local
AUBURN AVE	C-09-0311	Major Urban Local	Urban Local	Yes	Local
AUBURN AVE	C-09-0311	Major Urban Local	Urban Local	Yes	Local
AUDLEY CT	C-01-0070C	Minor Rural Local	Minor Rural Local	Yes	Local
AUDREY HARDY RD	C-16-0044	Minor Rural Collector	Major Rural Local		Collector
AUDREY HARDY RD	C-16-0044	Minor Rural Collector	Major Rural Local		Collector
AUDREY HARDY RD	C-16-0044	Minor Rural Collector	Major Rural Local		Collector
AUDREY HARDY RD	C-16-0044	Minor Rural Collector	Major Rural Local		Collector
AUDUBON PL	C-16-0054	Major Rural Local	Major Rural Local		Local
AUDUBON PL	C-16-0054	Major Rural Local	Major Rural Local		Local
AUDUBON PL	C-16-0054	Major Rural Local	Major Rural Local		Local

AUDUBON PL	C-16-0054	Major Rural Local	Major Rural Local		Local
AUDUBON PL	C-16-0054	Major Rural Local	Major Rural Local		Local
AUDUBON PL	C-16-0054	Major Rural Local	Major Rural Local		Local
AUGUSTA NATIONAL	C-10-0217	Minor Urban Local	Minor Rural Local	Yes	Local
AUGUSTA NATIONAL	C-10-0217	Minor Urban Local	Minor Rural Local	Yes	Local
AUGUSTA NATIONAL	C-10-0217A	Minor Urban Local	Minor Rural Local	Yes	Local
AUSTIN DR	C-15-0194	Major Rural Local	Minor Rural Local		Local
AUSTIN DR	C-15-0194	Major Rural Local	Minor Rural Local		Local
AUTUMN BLAZE TRL	C-02-0186	Minor Rural Local	Minor Rural Local		Local
AUTUMN DR	C-07-0077	Major Rural Local	Minor Rural Local		Local
AUTUMN DR	C-07-0077	Major Rural Local	Minor Rural Local		Local
AUTUMN DR	C-07-0077	Major Rural Local	Minor Rural Local	Yes	Local
AUTUMN LN	C-10-0105	Major Urban Local	Minor Rural Local	Yes	Local
AUTUMN LN	C-10-0105	Major Urban Local	Minor Rural Local	Yes	Local
AUTUMN LN	C-10-0105	Major Urban Local	Minor Rural Local	Yes	Local
AUTUMN LN	C-10-0105	Major Urban Local	Minor Rural Local	Yes	Local
AUTUMN LN	C-10-0105	Major Urban Local	Minor Rural Local	Yes	Local
AUTUMN LN	C-10-0105	Major Urban Local	Minor Rural Local		Local
AUTUN RD	C-05-0076	Minor Rural Collector	Major Rural Local		Collector
AUTUN RD	C-05-0076	Minor Rural Collector	Major Rural Local		Collector
AUTUN RD	C-05-0076	Minor Rural Collector	Major Rural Local		Collector
AUTUN RD	C-05-0076	Minor Rural Collector	Major Rural Local		Collector
AVANT CIR	C-09-0054	Minor Urban Local	Minor Rural Local	Yes	Local
AVANT RD	C-04-0120	Minor Rural Local	Minor Rural Local		Local
AVENDELL DR	C-02-0209	Major Rural Local	Minor Rural Local		Local
AVENDELL DR	C-02-0209	Major Rural Local	Urban Local		Local
AVERY CT	C-02-0203	Minor Urban Local	Minor Rural Local	Yes	Local
AVONDALE RD	C-15-0100	Minor Urban Local	Urban Local	Yes	Local
AVONLEA CT	C-01-0301	Minor Rural Local	Minor Rural Local		Local
AWAKEN CT	C-09-0462	Minor Urban Local	Minor Rural Local	Yes	Local
AXMAN RD	C-11-0036	Minor Rural Local	Minor Rural Local		Local
AXMANN DR	C-09-0205	Major Urban Local	Urban Local	Yes	Local
AXMANN DR	C-09-0205	Major Urban Local	Urban Local	Yes	Local
AYCOCK DR	C-10-0044	Minor Urban Local	Minor Rural Local	Yes	Local
AZALEA CT	C-01-0035C	Minor Urban Local	Minor Rural Local	Yes	Local
AZALEA CT	C-07-0069C	Minor Urban Local	Minor Rural Local	Yes	Local
AZALEA DR	C-09-0272	Major Urban Local	Urban Local	Yes	Local
AZALEA DR	C-09-0272	Major Urban Local	Urban Local	Yes	Local
AZALEA DR	C-09-0272	Major Urban Local	Urban Local	Yes	Local
AZALEA DR	C-16-0117	Minor Rural Local	Urban Local	Yes	Local
B D AND P LN	C-16-0012	Minor Rural Local	Minor Rural Local		Local
BABY FEET RD	C-01-0136B	Minor Urban Local	Minor Rural Local	Yes	Local
BAGWELL DR	C-18-0069	Minor Urban Collector	Minor Rural Local	Yes	Collector
BAGWELL DR	C-18-0069	Minor Urban Collector	Minor Rural Local	Yes	Collector
BAGWELL DR	C-18-0069	Minor Urban Collector	Minor Rural Local	Yes	Collector



BAGWELL DR	C-18-0069	Minor Urban Collector	Minor Rural Local		Collector
BAGWELL DR	C-18-0069	Minor Urban Collector	Minor Rural Local	Yes	Collector
BAGWELL DR	C-18-0069	Minor Rural Collector	Minor Rural Local	Yes	Collector
BAGWELL RD	C-02-0084	Major Rural Local	Major Rural Local		Local
BAGWELL RD	C-02-0084	Major Rural Local	Major Rural Local		Local
BAGWELL RD	C-03-0034G	Minor Rural Local	Minor Rural Local		Local
BAILEY CIR	C-20-0075	Major Rural Local	Minor Rural Local		Local
BAILEY CIR	C-20-0075	Major Rural Local	Minor Rural Local		Local
BAILEY CIR	C-20-0076	Minor Rural Local	Minor Rural Local		Local
BAILEY RD	C-15-0114A	Minor Urban Local	Urban Local	Yes	Local
BAINBRIDGE DR	C-04-0045	Major Rural Local	Minor Rural Local		Local
BAINBRIDGE DR	C-04-0045	Major Rural Local	Minor Rural Local		Local
BAKER RD	C-18-0087	Major Rural Local	Minor Rural Local		Local
BAKER ST	C-09-0261	Minor Urban Local	Urban Local	Yes	Local
BALDWIN ST	C-07-0086	Minor Urban Local	Minor Rural Local	Yes	Local
BALLARD RD	C-06-0041	Minor Rural Collector	Minor Rural Local		Collector
BALLARD RD	C-06-0041	Minor Rural Collector	Minor Rural Local		Collector
BALLARD RD	C-06-0041	Minor Rural Collector	Minor Rural Local		Collector
BALLARD RD	C-06-0041	Minor Rural Collector	Minor Rural Local		Collector
BALLARD RD	C-06-0041	Minor Rural Collector	Minor Rural Local		Collector
BALLARD RD	C-06-0041	Minor Rural Collector	Minor Rural Local		Collector
BALLENTINE RD	C-02-0012	Major Urban Local	Minor Rural Local	Yes	Local
BALLEW RD	C-20-0015A	Minor Rural Local	Minor Rural Local		Local
BALMORAL RD	C-04-0046A	Minor Rural Local	Minor Rural Local		Local
BALMORAL RD	C-04-0046A	Minor Rural Local	Minor Rural Local		Local
BALTIC AVE	C-10-0250	Major Urban Local	Minor Rural Local	Yes	Local
BALTIC AVE	C-10-0250	Major Urban Local	Minor Rural Local	Yes	Local
BAMBOO DR	C-10-0192	Minor Urban Local	Urban Local	Yes	Local
BANABUS LN	C-10-0214	Major Urban Local	Urban Local	Yes	Local
BANFIELD CT	C-10-0156B	Minor Urban Local	Minor Rural Local		Local
BANNE CT	C-02-0078C	Minor Rural Local	Minor Rural Local	Yes	Local
BANNISTER LN	C-11-0025	Minor Rural Local	Minor Rural Local		Local
BANNISTER RD	C-15-0162	Minor Rural Local	Minor Rural Local		Local
BAPTIST ST	C-01-0201B	Minor Urban Local	Minor Rural Local	Yes	Local
BARBARA DR	C-01-0109	Minor Urban Local	Minor Rural Local	Yes	Local
BARCLAY RD	C-01-0087	Minor Urban Local	Minor Rural Local	Yes	Local
BARFIELD DR	C-01-0211	Minor Urban Local	Minor Rural Local	Yes	Local
BARFIELD DR	C-01-0211	Minor Urban Local	Minor Rural Local	Yes	Local
BARNETT CIR	C-09-0238	Minor Urban Local	Urban Local	Yes	Local
BARNETTE RD	C-03-0026	Major Rural Local	Major Rural Local		Local
BARNETTE RD	C-03-0026	Major Rural Local	Major Rural Local		Local
BARNETTE RD	C-03-0026	Major Rural Local	Major Rural Local		Local

BARNWELL LN	C-11-0040	Minor Rural Local	Minor Rural Local		Local
BARR CIR	C-01-0037	Major Urban Local	Minor Rural Local	Yes	Local
BARR CIR	C-01-0037	Major Urban Local	Minor Rural Local	Yes	Local
BARR CIR	C-01-0037	Major Urban Local	Minor Rural Local	Yes	Local
BARRETT CIR	C-14-0070	Minor Urban Local	Minor Rural Local	Yes	Local
BARRETT CIR	C-14-0070	Minor Urban Local	Minor Rural Local	Yes	Local
BASCOMB DR	C-16-0034	Minor Rural Local	Minor Rural Local		Local
BASILDON CT	C-02-0058D	Minor Urban Local	Minor Rural Local	Yes	Local
BASKIN RD	C-16-0053	Major Rural Local	Minor Rural Local		Local
BAY DR	C-20-0081	Minor Rural Local	Minor Rural Local		Local
BAY RIDGE DR	C-08-0146	Minor Rural Local	Minor Rural Local		Local
BAY RIDGE DR	C-08-0146	Minor Rural Local	Minor Rural Local		Local
BAYLOR RD	C-01-0105	Minor Urban Local	Minor Rural Local	Yes	Local
BAYVIEW LN	C-04-0059E	Minor Urban Local	Minor Rural Local	Yes	Local
BEAGLE RUN	C-02-0126D	Minor Urban Local	Minor Rural Local	Yes	Local
BEAGLE RUN	C-02-0126D	Minor Urban Local	Minor Rural Local	Yes	Local
BEAGLE RUN	C-02-0126D	Minor Urban Local	Minor Rural Local	Yes	Local
BEAGLE RUN	C-02-0126E	Minor Urban Local	Minor Rural Local	Yes	Local
BEAGLE RUN	C-09-0073	Minor Urban Local	Urban Local	Yes	Local
BEAGLE RUN	C-09-0073	Minor Urban Local	Urban Local	Yes	Local
BEAN MILL WAY	C-09-0461	Minor Urban Local		Yes	Local
BEAN MILL WAY	C-09-0461	Minor Urban Local		Yes	Local
BEAR RD	C-06-0063C	Minor Rural Local	Minor Rural Local		Local
BEARDSLEY RD	C-01-0113	Major Urban Local	Minor Rural Local	Yes	Local
BEARDSLEY RD	C-01-0113	Major Urban Local	Minor Rural Local	Yes	Local
BEATTIE ST	C-07-0100	Major Urban Local	Minor Rural Local	Yes	Local
BEATTIE ST	C-07-0100	Major Urban Local	Minor Rural Local	Yes	Local
BEATY SQ	C-09-0186	Major Urban Local	Urban Local	Yes	Local
BEATY SQ	C-09-0186	Major Urban Local	Urban Local	Yes	Local
BEATY SQ	C-09-0187	Minor Urban Local	Urban Local	Yes	Local
BEAUREGARD DR	C-17-0040	Minor Rural Local	Minor Rural Local		Local
BEAVER CREEK RD	C-15-0078	Major Urban Local	Urban Local	Yes	Local
BEAVER CREEK RD	C-15-0078	Major Urban Local	Urban Local	Yes	Local
BEAVER LAKE RD	C-09-0116	Minor Urban Local	Minor Rural Local	Yes	Local
BEAVER LAKE RD	C-09-0116	Minor Urban Local	Minor Rural Local	Yes	Local
BEAVER LN	C-08-0017B	Minor Rural Local	Minor Rural Local		Local
BEAVER LN	C-08-0017B	Minor Rural Local	Minor Rural Local		Local
BEAVER LN	C-08-0017C	Minor Rural Local	Minor Rural Local		Local
BEAVER RUN	C-04-0083A	Minor Rural Local	Minor Rural Local		Local
BEAVER RUN	C-04-0083A	Minor Rural Local	Minor Rural Local		Local
BEAVER RUN LN	C-07-0065B	Minor Rural Local	Minor Rural Local		Local
BEAVER RUN LN	C-07-0065B	Minor Rural Local	Minor Rural Local		Local
BEAVER TRL	C-04-0085	Minor Rural Local	Minor Rural Local		Local

BEAVER TRL	C-04-0085	Minor Rural Local	Minor Rural Local			Local
BEAVERDAM CT	C-06-0038	Minor Urban Local	Minor Rural Local	Yes		Local
BEAVERDAM RD	C-06-0035	Minor Rural Collector	Minor Rural Collector			Collector
BEAVERDAM RD	C-06-0035	Minor Rural Collector	Minor Rural Collector			Collector
BEAVERDAM RD	C-06-0035	Minor Rural Collector	Minor Rural Collector			Collector
BEAVERDAM RD	C-06-0035	Minor Rural Collector	Minor Rural Collector			Collector
BEAVERDAM RD	C-06-0035	Minor Rural Collector	Minor Rural Collector			Collector
BEAVERDAM RD	C-06-0035	Minor Rural Collector	Minor Rural Collector			Collector
BEAVERDAM RD	C-06-0035	Minor Urban Collector	Minor Rural Collector	Yes		Collector
BEAVERDAM RD	C-06-0035	Minor Urban Collector	Minor Rural Collector	Yes		Collector
BEAVERDAM RD	C-06-0035	Minor Urban Collector	Minor Rural Collector	Yes		Collector
BEAVERDAM RD	C-06-0035	Minor Urban Collector	Minor Rural Collector	Yes		Collector
BEAVERDAM RD	C-06-0035	Minor Urban Collector	Minor Rural Collector	Yes		Collector
BECKER LN	C-09-0022	Minor Urban Local	Minor Rural Local	Yes		Local
BECKWITH LN	C-14-0080	Minor Rural Collector	Minor Rural Local			Collector
BECKWITH LN	C-14-0080	Minor Rural Collector	Minor Rural Local			Collector
BECKWITH LN	C-14-0080	Minor Rural Collector	Minor Rural Local			Collector
BECKY ST	C-12-0032	Major Urban Local	Minor Rural Local	Yes		Local
BECKY ST	C-12-0032	Major Urban Local	Minor Rural Local	Yes		Local
BECKY ST	C-12-0032	Major Urban Local	Minor Rural Local	Yes		Local
BEECH LN	C-14-0091	Minor Rural Local	Minor Rural Local			Local
BEECHER ST	C-09-0152	Minor Urban Local	Urban Local	Yes		Local
BEECHER ST	C-09-0152	Minor Urban Local	Urban Local	Yes		Local
BEECHWOOD PKWY	C-10-0123	Major Urban Local	Minor Rural Local	Yes		Local
BEECHWOOD PKWY	C-10-0123	Major Urban Local	Minor Rural Local	Yes		Local
BEECHWOOD PKWY	C-10-0123	Major Urban Local	Minor Rural Local	Yes		Local
BEECHWOOD PKWY	C-10-0123	Major Urban Local	Minor Rural Local	Yes		Local
BEEKS RD	C-18-0025	Minor Rural Collector	Major Rural Local			Local
BEEKS RD	C-18-0025	Minor Rural Collector	Major Rural Local			Collector
BEEKS RD	C-18-0025	Minor Rural Collector	Major Rural Local			Collector
BEEKS RD	C-18-0025	Minor Rural Collector	Major Rural Local			Collector
BELAIRE CIR	C-10-0122	Major Urban Local	Minor Rural Local	Yes		Local
BELAIRE CIR	C-10-0122	Major Urban Local	Minor Rural Local	Yes		Local
BELAIRE CIR	C-10-0122	Major Urban Local	Minor Rural Local	Yes		Local
BELAIRE CIR	C-10-0122	Major Urban Local	Minor Rural Local	Yes		Local
BELAIRE CIR	C-10-0122	Major Urban Local	Minor Rural Local	Yes		Local
BELHAVEN CIR	C-14-0046	Minor Urban Local	Minor Rural Local	Yes		Local
BELHAVEN CIR	C-14-0047	Minor Urban Local	Minor Rural Local	Yes		Local
BELHAVEN CIR	C-14-0047	Minor Urban Local	Minor Rural Local	Yes		Local
BELHAVEN RD	C-14-0041	Minor Urban Collector	Urban Collector	Yes		Collector
BELHAVEN RD	C-14-0041	Minor Urban Collector	Urban Collector	Yes		Collector
BELHAVEN RD	C-14-0041	Minor Urban Collector	Urban Collector	Yes		Collector

BELHAVEN RD	C-14-0041	Minor Urban Collector	Urban Collector	Yes	Collector
BELHAVEN RD	C-14-0041	Minor Urban Collector	Urban Collector	Yes	Collector
BELHAVEN RD	C-14-0041	Minor Urban Collector	Urban Collector	Yes	Collector
BELHAVEN RD	C-14-0041	Minor Urban Collector	Urban Collector	Yes	Collector
BELHAVEN RD	C-14-0041	Minor Urban Collector	Urban Collector	Yes	Collector
BELHAVEN RD	C-14-0041	Minor Urban Collector	Urban Collector	Yes	Collector
BELHAVEN RD	C-14-0041	Minor Urban Collector	Urban Collector	Yes	Collector
BELHAVEN RD	C-14-0041	Minor Urban Collector	Urban Collector	Yes	Collector
BELHAVEN ROAD EXT	C-14-0105	Minor Urban Collector	Minor Rural Collector	Yes	Collector
BELHAVEN ROAD EXT	C-14-0105	Minor Urban Collector	Minor Rural Collector	Yes	Collector
BELHAVEN ROAD EXT	C-14-0105	Minor Urban Collector	Minor Rural Collector	Yes	Collector
BELHAVEN ROAD EXT	C-14-0105	Minor Urban Collector	Minor Rural Collector	Yes	Collector
BELHAVEN ROAD EXT	C-14-0105	Minor Urban Collector	Minor Rural Collector	Yes	Collector
BELHAVEN ROAD EXT	C-14-0105	Minor Urban Collector	Minor Rural Collector	Yes	Collector
BELHAVEN ROAD EXT	C-14-0105	Minor Urban Collector	Minor Rural Collector	Yes	Collector
BELHAVEN ROAD EXT	C-14-0105	Minor Urban Collector	Minor Rural Collector	Yes	Collector
BELK DR	C-10-0134A	Major Urban Local	Urban Local	Yes	Local
BELK DR	C-10-0134A	Major Urban Local	Urban Local	Yes	Local
BELLVIEW CIR	C-01-0243	Major Urban Local	Minor Rural Local	Yes	Local
BELLVIEW CIR	C-01-0243	Major Urban Local	Minor Rural Local	Yes	Local
BELLVIEW CIR	C-01-0243	Major Urban Local	Minor Rural Local	Yes	Local
BELMONT DR	C-09-0188	Major Urban Local	Urban Local	Yes	Local
BELMONT DR	C-09-0188	Major Urban Local	Urban Local	Yes	Local
BELSPRING LN	C-10-0269	Major Urban Local	Minor Rural Local	Yes	Local
BELSPRING LN	C-10-0269	Major Urban Local	Minor Rural Local	Yes	Local
BELTON FARM RD	C-18-00208	Minor Rural Local	Minor Rural Local	Yes	Local
BELTON ST	C-15-0311	Minor Urban Local	Urban Local	Yes	Local
BENFIELDS RDG	C-10-0092A	Minor Rural Local	Minor Rural Local		Local
BENJAMIN DR	C-08-0049A	Minor Rural Local	Minor Rural Local		Local
BENNETT DR	C-14-0030	Minor Urban Local	Urban Local	Yes	Local
BENNINGTON CT	C-01-0025C	Minor Urban Local	Minor Rural Local	Yes	Local
BENNY SMITH RD	C-15-0173	Minor Rural Local	Minor Rural Local		Local
BENT CREEK DR	C-06-0064A	Minor Rural Local	Minor Rural Local		Local
BENT CREEK DR	C-06-0064A	Minor Rural Local	Minor Rural Local		Local
BENT CREEK DR	C-06-0064B	Minor Rural Local	Minor Rural Local		Local
BENT TWIG RD	C-02-0023	Minor Urban Local	Minor Rural Local	Yes	Local
BENT WILLOW WAY	C-01-0225	Minor Urban Local	Minor Rural Local	Yes	Local
BENTLEY DR	C-10-0019	Minor Urban Local	Urban Local	Yes	Local
BENTON RD	C-18-0010	Major Rural Local	Minor Rural Local		Local
BENTON RD	C-18-0010	Major Rural Local	Minor Rural Local		Local
BENTWOOD CT	C-01-0099	Minor Urban Local	Minor Rural Local	Yes	Local
BENTWOOD DR	C-01-0100	Major Urban Local	Minor Rural Local	Yes	Local



BETHANY CHURCH RD	C-17-0019A	Minor Rural Collector	Minor Rural Collector	Collector
BETHANY DR	C-07-0106	Minor Rural Local	Minor Rural Local	Local
BETTY ST	C-15-0071A	Minor Urban Local	Urban Local	Local
BEVERLY LN	C-09-0315	Major Urban Local	Urban Local	Local
BEVERLY LN	C-09-0315	Major Urban Local	Urban Local	Local
BEVLIN RD	C-10-0064A	Minor Urban Local	Minor Rural Local	Local
BICKFORD CIR	C-04-0041	Major Rural Local	Minor Rural Local	Local
BICKFORD CIR	C-04-0041	Major Rural Local	Minor Rural Local	Local
BICKFORD CIR	C-04-0041	Major Rural Local	Minor Rural Local	Local
BIG CHICK WAY	C-12-0054B	Minor Rural Local	Minor Rural Local	Local
BIG OAK RD	C-11-0024A	Major Rural Local	Minor Rural Local	Local
BIG VIEW	C-14-0104	Minor Urban Local	Minor Rural Local	Local
BIG VIEW	C-14-0104	Minor Urban Local	Minor Rural Local	Local
BIG VIEW	C-14-0104A	Minor Urban Local	Minor Rural Local	Local
BIG WATER RD	C-11-0021	Major Rural Local	Minor Rural Local	Local
BIG WATER RD	C-11-0021	Major Rural Local	Minor Rural Local	Local
BIG WATER RD	C-11-0021	Major Rural Local	Minor Rural Local	Local
BIG WOODS CIR	C-10-0071	Major Rural Local	Minor Rural Local	Local
BIG WOODS CIR	C-10-0071	Major Rural Local	Minor Rural Local	Local
BIGGS ST	C-09-0248	Minor Urban Local	Urban Local	Local
BILL HARBIN CIR	C-15-0140A	Minor Urban Local	Minor Rural Local	Local
BILL KAY RD	C-18-0060	Major Rural Local	Major Rural Local	Local
BILL KAY RD	C-18-0060	Major Rural Local	Major Rural Local	Local
BILL KAY RD	C-18-0060	Major Rural Local	Major Rural Local	Local
BILL KAY RD	C-18-0060	Major Rural Local	Major Rural Local	Local
BILL WILSON RD	C-18-0033	Minor Rural Local	Minor Rural Local	Local
BINEWOOD LN	C-09-0136	Major Urban Local	Urban Local	Local
BINEWOOD LN	C-09-0136	Major Urban Local	Urban Local	Local
BINEWOOD LN	C-09-0136	Major Urban Local	Urban Local	Local
BINEWOOD LN	C-09-0136A	Minor Urban Local	Urban Local	Local
BIRCH MEADOW DR	C-02-0180	Major Rural Local	Minor Rural Local	Local
BIRCH MEADOW DR	C-02-0180	Major Rural Local	Minor Rural Local	Local
BIRCH MEADOW DR	C-02-0180	Major Rural Local	Minor Rural Local	Local
BIRCH RIVER RD	C-01-0219	Minor Urban Local	Minor Rural Local	Local
BIRCH RIVER RD	C-01-0219	Minor Urban Local	Minor Rural Local	Local
BIRCH ST	C-09-0155	Minor Urban Local	Urban Local	Local
BITTERWEED LN	C-17-0018B	Minor Rural Local	Minor Rural Local	Local
BLACK BASS RD	C-08-0099	Minor Rural Local	Minor Rural Local	Local
BLACK BASS RD	C-08-0099	Minor Rural Local	Minor Rural Local	Local
BLACK FARM RD	C-19-0040	Major Rural Local	Minor Rural Local	Local
BLACK FARM RD	C-19-0040	Major Rural Local	Minor Rural Local	Local
BLACKBERRY LN	C-09-0132	Minor Urban Local	Minor Rural Local	Local
BLACKBIRD LN	C-01-0031F	Minor Urban Local	Minor Rural Local	Local

BLACKMAN RD	C-05-0055	Major Rural Local	Major Rural Local		Local
BLACKMAN RD	C-05-0055	Major Rural Local	Major Rural Local		Local
BLACKMAN RD	C-05-0055	Major Rural Local	Major Rural Local		Local
BLAIR MILL RD	C-18-0046	Major Urban Local	Minor Rural Local	Yes	Local
BLAIR MILL RD	C-18-0046	Major Urban Local	Minor Rural Local	Yes	Local
BLAKE DAIRY RD	C-18-0020	Major Rural Collector	Minor Rural Collector		Collector
BLAKE DAIRY RD	C-18-0020	Major Rural Collector	Minor Rural Collector		Collector
BLAKE DAIRY RD	C-18-0020	Major Rural Collector	Minor Rural Collector		Collector
BLAKE DAIRY RD	C-18-0020	Major Rural Collector	Minor Rural Collector		Collector
BLAKE DAIRY RD	C-18-0020	Major Rural Collector	Minor Rural Collector		Collector
BLAKE DAIRY RD	C-18-0020	Major Rural Collector	Minor Rural Collector		Collector
BLAKE DR	C-08-0037	Minor Rural Local	Minor Rural Local		Local
BLAKE ST	C-07-0096	Major Urban Local	Minor Rural Local	Yes	Local
BLAKE ST	C-07-0096	Major Urban Local	Minor Rural Local	Yes	Local
BLAKE ST	C-07-0096	Major Urban Local	Minor Rural Local	Yes	Local
BLAKE ST	C-07-0096	Major Urban Local	Minor Rural Local	Yes	Local
BLAKELY ST	C-07-0097	Minor Urban Local	Minor Rural Local	Yes	Local
BLANDING DR	C-04-0042	Minor Rural Local	Minor Rural Local		Local
BLOCK HOUSE RD	C-01-0263	Minor Rural Local	Minor Rural Local		Local
BLOSSOM BRANCH RD	C-01-0114	Minor Urban Collector	Minor Rural Collector	Yes	Collector
BLOSSOM BRANCH RD	C-01-0114	Minor Urban Collector	Minor Rural Collector	Yes	Collector
BLOSSOM BRANCH RD	C-01-0114	Minor Urban Collector	Minor Rural Collector	Yes	Collector
BLOSSOM BRANCH RD	C-01-0114	Minor Urban Collector	Minor Rural Collector	Yes	Collector
BLOSSOM BRANCH RD	C-01-0114	Minor Rural Collector	Minor Rural Collector	Yes	Collector
BLOSSOM BRANCH RD	C-01-0026	Minor Urban Local	Minor Rural Local	Yes	Local
BLOSSOM CT	C-01-0011	Minor Urban Collector	Minor Rural Local	Yes	Collector
BLOUNT RD	C-18-0011	Minor Urban Collector	Minor Rural Local	Yes	Collector
BLOUNT RD	C-18-0011	Minor Urban Collector	Minor Rural Local	Yes	Collector
BLUE HERON TRL	C-09-0399	Minor Urban Local	Minor Rural Local	Yes	Local
BLUE RIDGE CIR	C-10-0016	Minor Urban Local	Urban Local	Yes	Local
BLUE RIDGE CIR	C-10-0016	Minor Urban Local	Urban Local	Yes	Local
BLUEBERRY LN	C-04-0191	Major Urban Local	Minor Rural Local	Yes	Local
BLUEBERRY LN	C-04-0191	Major Urban Local	Minor Rural Local	Yes	Local
BLUEBERRY LN	C-04-0191	Major Urban Local	Minor Rural Local	Yes	Local
BLUEBERRY LN	C-04-0191	Major Urban Local	Minor Rural Local	Yes	Local
BLUEBERRY LN	C-04-0191	Major Urban Local	Minor Rural Local	Yes	Local
BLUEBIRD LN	C-05-0044	Major Rural Local	Minor Rural Local	Yes	Local
BLUEBIRD LN	C-05-0044	Major Rural Local	Minor Rural Local		Local
BLUEBIRD LN	C-11-0020	Minor Rural Local	Minor Rural Local		Local
BLUEFIELD RD	C-15-0171A	Major Rural Local	Minor Rural Local		Local
BLUEFIELD RD	C-15-0171A	Major Rural Local	Minor Rural Local		Local
BLUEFOREST LN	C-01-0222	Minor Urban Local	Minor Rural Local	Yes	Local
BLUME RD	C-09-0201	Minor Urban Collector	Urban Collector	Yes	Collector

BLUME RD	C-09-0201	Minor Urban Collector	Urban Collector	Yes	Collector
BLUME RD	C-09-0201	Minor Urban Collector	Urban Collector	Yes	Collector
BLUME RD	C-09-0201	Minor Urban Collector	Urban Collector	Yes	Collector
BLUME RD	C-09-0201	Minor Urban Collector	Urban Collector	Yes	Collector
BLUMEFIELD RD	C-09-0025B	Minor Urban Local	Minor Rural Local	Yes	Local
BLUMEFIELD RD	C-09-0025B	Minor Urban Local	Minor Rural Local	Yes	Local
BLUMEFIELD RD	C-09-0443	Major Urban Local	Minor Rural Local	Yes	Local
BLYTHE ST	C-01-0191A	Major Urban Local	Minor Rural Local	Yes	Local
BLYTHE ST	C-01-0191A	Major Urban Local	Minor Rural Local	Yes	Local
BLYTHWOOD DR	C-01-0298	Major Rural Local	Minor Rural Local	Yes	Local
BLYTHWOOD DR	C-01-0298	Major Rural Local	Minor Rural Local	Yes	Local
BLYTHWOOD DR	C-01-0298	Major Rural Local	Minor Rural Local	Yes	Local
BLYTHWOOD DR	C-01-0298	Major Rural Local	Minor Rural Local	Yes	Local
BO DIDDLEY DR	C-16-0065	Major Rural Local	Minor Rural Local	Yes	Local
BO DIDDLEY DR	C-16-0065	Major Rural Local	Minor Rural Local	Yes	Local
BO DIDDLEY DR	C-16-0065	Major Rural Local	Minor Rural Local	Yes	Local
BOB HADDEN RD	C-07-0017	Minor Rural Local	Minor Rural Local	Yes	Local
BOB HANKS DR	C-18-0088	Minor Rural Local	Minor Rural Local	Yes	Local
BOB WHITE LN	C-09-0119B	Minor Urban Local	Minor Rural Local	Yes	Local
BOGGS DR	C-07-0052	Minor Rural Local	Minor Rural Local	Yes	Local
BOGGS DR	C-08-0018B	Minor Rural Local	Minor Rural Local	Yes	Local
BOGGS DR	C-06-0036	Minor Rural Local	Minor Rural Local	Yes	Local
BOGGS RD	C-10-0074	Minor Rural Collector	Minor Rural Local	Collector	Collector
BOITER RD	C-07-0041	Major Rural Local	Minor Rural Local	Local	Local
BOITER RD	C-07-0041	Major Rural Local	Minor Rural Local	Local	Local
BOITER RD	C-07-0041	Major Rural Local	Minor Rural Local	Local	Local
BOITER RD	C-07-0041	Major Rural Local	Minor Rural Local	Local	Local
BOITER RD	C-07-0041	Major Urban Local	Minor Rural Local	Yes	Local
BOITER RD	C-07-0041	Major Rural Local	Minor Rural Local	Local	Local
BOLEMAN RD	C-20-0055B	Minor Rural Collector	Minor Rural Local	Collector	Collector
BOLEMAN RD	C-20-0055B	Minor Rural Collector	Minor Rural Local	Collector	Collector
BOLEMAN RD	C-20-0055B	Minor Rural Collector	Minor Rural Local	Collector	Collector
BOLEMAN RD	C-20-0055B	Minor Rural Collector	Minor Rural Local	Collector	Collector
BOLT RD	C-20-0015B	Minor Rural Local	Minor Rural Local	Local	Local
BONANZA CIR	C-02-0063	Major Urban Local	Minor Rural Local	Yes	Local
BONANZA CIR	C-02-0063	Major Urban Local	Minor Rural Local	Yes	Local
BONANZA CIR	C-02-0063	Major Urban Local	Minor Rural Local	Yes	Local
BONANZA CIR	C-02-0063	Major Urban Local	Minor Rural Local	Yes	Local
BONANZA CIR	C-02-0063A	Minor Urban Local	Minor Rural Local	Yes	Local
BONNIE LN	C-01-0163B	Minor Rural Local	Minor Rural Local	Yes	Local
BOOKER ST	C-09-0349	Major Urban Local	Urban Local	Yes	Local
BOOKER ST	C-09-0349	Major Urban Local	Urban Local	Yes	Local
BOOZER RD	C-01-0089A	Minor Urban Local	Minor Rural Local	Yes	Local



BOSEMAN RD	C-14-0061	Minor Rural Local	Minor Rural Local		Local
BOTANY SLOPES RD	C-02-0090	Minor Urban Local	Minor Rural Local	Yes	Local
BOWDEN RD	C-15-0011	Major Urban Local	Urban Local	Yes	Local
BOWDEN RD	C-15-0011	Major Urban Local	Urban Local	Yes	Local
BOWDEN RD	C-15-0011	Major Urban Local	Urban Local	Yes	Local
BOWEN DR	C-10-0100	Major Urban Local	Minor Rural Local	Yes	Local
BOWEN DR	C-10-0100	Major Urban Local	Minor Rural Local	Yes	Local
BOWEN DR	C-10-0100	Major Urban Local	Minor Rural Local	Yes	Local
BOWEN RD	C-10-0099	Minor Urban Collector	Major Rural Local	Yes	Collector
BOWEN RD	C-10-0099	Minor Urban Collector	Major Rural Local	Yes	Collector
BOWEN RD	C-10-0099	Minor Urban Collector	Major Rural Local	Yes	Collector
BOWEN RD	C-10-0099	Minor Urban Collector	Major Rural Local	Yes	Collector
BOWEN ST	C-09-0263	Major Urban Local	Urban Local	Yes	Local
BOWEN ST	C-09-0263	Major Urban Local	Urban Local	Yes	Local
BOWMAN LN	C-20-0036A	Minor Rural Local	Minor Rural Local		Local
BOXWOOD LN	C-10-0036	Major Urban Local	Urban Local	Yes	Local
BOXWOOD LN	C-10-0036	Major Urban Local	Urban Local	Yes	Local
BOXWOOD LN	C-10-0036	Major Urban Local	Urban Local	Yes	Local
BOXWOOD MANOR	C-05-0074	Minor Rural Local	Minor Rural Local		Local
BOYCE MURDOCK RD	C-17-0051A	Minor Rural Local	Minor Rural Local		Local
BOYCE ST	C-09-0268	Minor Urban Collector	Minor Rural Collector	Yes	Collector
BOYCE ST	C-09-0268	Minor Urban Collector	Minor Rural Collector	Yes	Collector
BOYCE ST	C-09-0268	Minor Urban Collector	Minor Rural Collector	Yes	Collector
BOYD ST	C-09-0190	Major Urban Local	Urban Local	Yes	Local
BOYD ST	C-09-0190	Major Urban Local	Urban Local	Yes	Local
BOYD ST	C-09-0190	Major Urban Local	Urban Local	Yes	Local
BOYD ST	C-09-0190A	Major Urban Local	Urban Local	Yes	Local
BRACKENBERRY DR	C-10-0201	Major Urban Local	Minor Rural Local	Yes	Local
BRACKENBERRY DR	C-10-0201	Major Urban Local	Minor Rural Local	Yes	Local
BRACKENBERRY DR	C-10-0201	Major Urban Local	Minor Rural Local	Yes	Local
BRADFORD WAY	C-10-0208	Minor Urban Local	Minor Rural Local	Yes	Local
BRADLEY RD	C-06-0019	Minor Rural Local	Minor Rural Local		Local
BRADY CIR	C-15-0164	Major Rural Local	Minor Rural Local		Local
BRADY CIR	C-15-0164	Major Rural Local	Minor Rural Local		Local
BRADY DR	C-08-0116	Minor Rural Local	Minor Rural Local		Local
BRADY DR	C-08-0116	Minor Rural Local	Minor Rural Local		Local
BRAGG DR	C-06-0104	Minor Rural Local	Minor Rural Local		Local
BRANCH RD	C-08-0018D	Minor Rural Local	Minor Rural Local		Local
BRANCH RD	C-08-0018D	Minor Rural Local	Minor Rural Local		Local
BRANCHVIEW DR	C-06-0040	Minor Rural Local	Minor Rural Local		Local
BRANCHWOOD LN	C-14-0087C	Major Urban Local	Minor Rural Local	Yes	Local
BRANCHWOOD LN	C-14-0087C	Major Urban Local	Minor Rural Local	Yes	Local
BRANDI LN	C-07-0050B	Minor Urban Local	Minor Rural Local	Yes	Local



BRIDGEPOINTE DR	C-16-0129	Major Rural Local	Minor Rural Local		Local
BRIDGES DR	C-01-0038	Major Urban Local	Major Rural Local	Yes	Local
BRIDGES DR	C-01-0038	Minor Urban Local	Major Rural Local	Yes	Local
BRIDGEVIEW DR	C-09-0023	Major Urban Local	Minor Rural Local	Yes	Local
BRIDGEVIEW DR	C-09-0023	Major Urban Local	Minor Rural Local	Yes	Local
BRIDGEVIEW DR	C-09-0023	Major Urban Local	Minor Rural Local	Yes	Local
BRISTOL CT	C-09-0198B	Minor Urban Local	Urban Local	Yes	Local
BRITTANY CT	C-02-0021C	Minor Urban Local	Minor Rural Local	Yes	Local
BRITTLEWOOD WAY	C-05-0056D	Minor Urban Local	Urban Local	Yes	Local
BRITTON ST	C-10-0313	Major Urban Local	Minor Rural Local	Yes	Local
BRITTON ST	C-10-0313	Major Urban Local	Minor Rural Local	Yes	Local
BRITTON ST	C-10-0313A	Minor Urban Local	Minor Rural Local	Yes	Local
BROAD LEAF LN	C-14-0093	Major Rural Local	Minor Rural Local		Local
BROADWATER CIR	C-08-0103	Major Rural Local	Minor Rural Local		Local
BROADWATER CIR	C-08-0103	Major Rural Local	Minor Rural Local		Local
BROADWATER CIR	C-08-0103	Major Rural Local	Minor Rural Local		Local
BROADWATER CIR	C-08-0103	Major Rural Local	Minor Rural Local		Local
BROADWATER CIR	C-08-0105	Minor Rural Local	Minor Rural Local		Local
BROADWATER DR	C-08-0102	Major Rural Local	Minor Rural Local		Local
BROADWATER DR	C-08-0102	Major Rural Local	Minor Rural Local		Local
BROADWATER DR	C-08-0102	Major Rural Local	Minor Rural Local		Local
BROADWAY LAKE RD	C-14-0063	Major Rural Collector	Major Rural Collector		Collector
BROADWAY LAKE RD	C-14-0063	Major Rural Collector	Major Rural Collector		Collector
BROADWAY LAKE RD	C-14-0063	Major Rural Collector	Major Rural Collector		Collector
BROADWAY LAKE RD	C-14-0063	Major Rural Collector	Major Rural Collector		Collector
BROADWAY LAKE RD	C-14-0063	Major Rural Collector	Major Rural Collector		Collector
BROADWAY LAKE RD	C-14-0063	Major Rural Collector	Major Rural Collector		Collector
BROADWAY LAKE RD	C-14-0063	Major Rural Collector	Major Rural Collector		Collector
BROADWAY LAKE RD	C-14-0063	Major Rural Collector	Major Rural Collector		Collector
BROADWAY LAKE RD	C-14-0063	Major Rural Collector	Major Rural Collector		Collector
BROADWELL MILL RD	C-14-0063	Major Rural Collector	Major Rural Collector		Collector
BROADWELL MILL RD	C-12-0045	Major Rural Local	Major Rural Local		Local
BROADWELL MILL RD	C-12-0045	Major Rural Local	Major Rural Local		Local
BROADWELL MILL RD	C-12-0045	Major Rural Local	Major Rural Local		Local
BROADWELL MILL RD	C-12-0045	Major Rural Local	Major Rural Local		Local
BROCK RD	C-18-0061	Major Rural Local	Minor Rural Local		Local
BROCK RD	C-18-0061	Major Rural Local	Minor Rural Local		Local
BROCK RD	C-18-0061	Major Rural Local	Minor Rural Local		Local
BROCK ST	C-01-0197	Major Urban Local	Minor Rural Local	Yes	Local
BROCK ST	C-01-0197	Major Urban Local	Minor Rural Local	Yes	Local
BROCK ST	C-01-0197	Major Urban Local	Minor Rural Local	Yes	Local
BROGAN AVE	C-09-0239	Minor Urban Collector	Urban Local	Yes	Collector
BROGAN AVE	C-09-0239	Minor Urban Collector	Urban Local	Yes	Collector

BROGAN AVE	C-05-0239	Minor Urban Collector	Urban Local	Yes	Collector
BROGAN AVE	C-09-0239	Minor Urban Collector	Urban Local	Yes	Collector
BROGAN AVE	C-09-0239	Minor Urban Collector	Urban Local	Yes	Collector
BROGAN AVE	C-09-0239	Minor Urban Collector	Urban Local	Yes	Collector
BROGAN AVE	C-09-0239	Minor Urban Collector	Urban Local	Yes	Collector
BROOK FOREST DR	C-10-0028	Major Urban Local	Urban Local	Yes	Local
BROOK FOREST DR	C-10-0028	Major Urban Local	Urban Local	Yes	Local
BROOK FOREST DR	C-10-0028	Major Urban Local	Urban Local	Yes	Local
BROOK FOREST DR	C-10-0028	Major Urban Local	Urban Local	Yes	Local
BROOKGREEN CIR	C-09-0146	Minor Urban Local	Urban Local	Yes	Local
BROOKGREEN CT	C-09-0144A	Minor Urban Local	Urban Local	Yes	Local
BROOKGREEN DR	C-09-0144	Major Urban Local	Urban Local	Yes	Local
BROOKGREEN DR	C-09-0144	Major Urban Local	Urban Local	Yes	Local
BROOKGREEN DR	C-09-0144	Major Urban Local	Urban Local	Yes	Local
BROOKHAVEN CT	C-15-0083A	Minor Urban Local	Urban Local	Yes	Local
BROOKHAVEN DR	C-15-0083	Major Urban Local	Urban Local	Yes	Local
BROOKHAVEN DR	C-15-0083	Major Urban Local	Urban Local	Yes	Local
BROOKHAVEN DR	C-15-0083	Major Urban Local	Urban Local	Yes	Local
BROOKHAVEN DR	C-15-0083	Major Urban Local	Urban Local	Yes	Local
BROOKHOLLOW RD	C-10-0184	Minor Urban Collector	Urban Local	Yes	Collector
BROOKHOLLOW RD	C-10-0184	Minor Urban Collector	Urban Local	Yes	Collector
BROOKHOLLOW RD	C-10-0184	Minor Urban Collector	Urban Local	Yes	Collector
BROOKHOLLOW RD	C-10-0184	Minor Urban Collector	Urban Local	Yes	Collector
BROOKHOLLOW RD	C-10-0184	Minor Urban Collector	Urban Local	Yes	Collector
BROOKHOLLOW RD	C-10-0184	Minor Urban Collector	Urban Local	Yes	Collector
BROOKLYN ST	C-15-0051A	Minor Urban Local	Urban Local	Yes	Local
BROOKRIDGE DR	C-09-0024A	Minor Urban Local	Minor Rural Local	Yes	Local
BROOKRIDGE DR	C-09-0029C	Minor Urban Local	Minor Local	Yes	Local
BROOKRIDGE DR	C-15-0108A	Major Urban Local	Urban Local	Yes	Local
BROOKRIDGE DR	C-15-0108A	Major Urban Local	Urban Local	Yes	Local
BROOKS DR	C-08-0048	Minor Rural Local	Minor Rural Local	Yes	Local
BROOKS DR	C-08-0048	Minor Rural Local	Minor Rural Local	Yes	Local
BROOKS MCGEE RD	C-12-0055	Major Rural Local	Major Rural Local	Yes	Local
BROOKS MCGEE RD	C-12-0055	Major Rural Local	Major Rural Local	Yes	Local
BROOKS MCGEE RD	C-12-0055	Major Rural Local	Major Rural Local	Yes	Local
BROOKS RD	C-10-0076	Minor Rural Collector	Major Rural Local	Yes	Collector
BROOKS RD	C-10-0076	Minor Rural Collector	Major Rural Local	Yes	Collector
BROOKS ST	C-15-0309	Major Urban Local	Urban Local	Yes	Local
BROOKS ST	C-15-0309	Major Urban Local	Urban Local	Yes	Local
BROOKS ST	C-15-0309	Major Urban Local	Urban Local	Yes	Local
BROOKS ST	C-15-0309	Major Urban Local	Urban Local	Yes	Local
BROOKSIDE DR	C-09-0275	Major Urban Local	Urban Local	Yes	Local
BROOKSIDE DR	C-09-0275	Major Urban Local	Urban Local	Yes	Local





BURBERRY DR	C-06-0139	Major Rural Local	Minor Rural Local	Local
BURBERRY DR	C-06-0139	Major Rural Local	Minor Rural Local	Local
BURBERRY DR	C-06-0139	Major Rural Local	Minor Rural Local	Local
BURBERRY DR	C-06-0139	Major Rural Local	Minor Rural Local	Local
BURBERRY DR	C-06-0139	Major Rural Local	Minor Rural Local	Local
BURDETTE CIR	C-04-0012A	Major Rural Local	Minor Rural Local	Local
BURDETTE CIR	C-04-0012A	Major Rural Local	Minor Rural Local	Local
BURDETTE CIR	C-04-0012A	Major Rural Local	Minor Rural Local	Local
BURDETTE DR	C-03-0014	Major Rural Local	Minor Rural Local	Local
BURDETTE DR	C-03-0014	Major Rural Local	Minor Rural Local	Local
BURDINE RD	C-09-0321	Minor Urban Local	Urban Local	Local
BURKETT ST	C-01-0239	Minor Urban Local	Minor Rural Local	Local
BURNING TREE RD	C-10-0060	Minor Urban Local	Minor Rural Local	Local
BURNING TREE RD	C-10-0060	Minor Urban Local	Minor Rural Local	Local
BURNS BRIDGE CIR	C-04-0076	Major Rural Local	Minor Rural Local	Local
BURNS BRIDGE CIR	C-04-0076	Major Rural Local	Minor Rural Local	Local
BURNS BRIDGE RD	C-04-0068	Minor Rural Collector	Minor Rural Collector	Local
BURNS BRIDGE RD	C-04-0068	Minor Rural Collector	Minor Rural Collector	Collector
BURNS BRIDGE RD	C-04-0068	Minor Rural Collector	Minor Rural Collector	Collector
BURNS BRIDGE RD	C-04-0068	Minor Rural Collector	Minor Rural Collector	Collector
BURNS BRIDGE RD	C-04-0068	Minor Rural Collector	Minor Rural Collector	Collector
BURNS BRIDGE RD	C-04-0068	Minor Rural Collector	Minor Rural Collector	Collector
BURNS BRIDGE RD	C-04-0068	Minor Rural Collector	Minor Rural Collector	Collector
BURNS BRIDGE RD	C-04-0068	Minor Rural Collector	Minor Rural Collector	Collector
BURNS BRIDGE RD	C-04-0068	Minor Rural Collector	Minor Rural Collector	Collector
BURNS BRIDGE RD	C-04-0068	Minor Rural Collector	Minor Rural Collector	Collector
BURNS BRIDGE ROAD EXT	C-04-0096	Major Rural Local	Minor Rural Local	Local
BURNS BRIDGE ROAD EXT	C-04-0096	Major Rural Local	Minor Rural Local	Local
BURNS BRIDGE ROAD EXT	C-04-0096	Major Rural Local	Minor Rural Local	Local
BURR DR	C-18-0042	Minor Urban Local	Minor Rural Local	Local
BURRIS RD	C-16-0067	Major Rural Local	Major Rural Local	Local
BURRIS RD	C-16-0067	Major Rural Local	Major Rural Local	Local
BURRIS RD	C-16-0067	Major Rural Local	Major Rural Local	Local
BURRIS ST	C-09-0265	Major Urban Local	Urban Local	Local
BURRIS ST	C-09-0265	Major Urban Local	Urban Local	Local
BURRIS ST	C-09-0265	Minor Urban Local	Urban Local	Local
BURT DR	C-14-0060	Minor Rural Local	Minor Rural Local	Local
BURT DR	C-14-0060	Major Rural Local	Minor Rural Local	Local
BURTON DR	C-09-0119	Minor Urban Local	Minor Rural Local	Local
BURTON DR	C-09-0119	Minor Urban Local	Minor Rural Local	Local
BURTON RD	C-04-0056	Minor Rural Local	Minor Rural Local	Local

BURTS GARAGE RD	C-12-0043A	Minor Rural Local	Minor Rural Local	Local
BURTS ST	C-07-0085C	Major Urban Local	Minor Rural Local	Yes
BURTS ST	C-07-0085C	Major Urban Local	Minor Rural Local	Yes
BURTS ST	C-07-0085C	Major Urban Local	Minor Rural Local	Yes
BURTS ST	C-07-0085C	Major Urban Local	Minor Rural Local	Yes
BURTS ST	C-07-0085C	Major Urban Local	Minor Rural Local	Yes
BURTS ST	C-07-0085C	Major Urban Local	Minor Rural Local	Yes
BUSBY DAIRY RD	C-11-0028	Minor Rural Local	Minor Rural Local	
BUSBY DAIRY RD	C-11-0028	Minor Rural Local	Minor Rural Local	
BUTEOS WAY	C-14-0101	Major Urban Local	Minor Rural Local	Yes
BUTLER RD	C-02-0105	Major Rural Local	Minor Rural Local	
BUTLER RD	C-02-0105	Major Rural Local	Minor Rural Local	
BUTTERCUP TRL	C-06-0086B	Major Urban Local	Minor Rural Local	Yes
BUTTERCUP TRL	C-06-0086B	Major Urban Local	Minor Rural Local	Yes
BYRON ST	C-07-0018K	Major Urban Local	Minor Rural Local	Yes
BYRON ST	C-07-0018K	Major Urban Local	Minor Rural Local	Yes
BYRON ST	C-07-0018K	Major Urban Local	Minor Rural Local	Yes
BYRON ST	C-07-0018K	Major Urban Local	Minor Rural Local	Yes
BYRON ST	C-07-0018K	Major Urban Local	Minor Rural Local	Yes
BYRON ST	C-07-0018L	Major Urban Local	Minor Rural Local	Yes
C AND F LN	C-16-0097	Minor Rural Local	Minor Rural Local	Yes
C AND K DR	C-07-0010F	Minor Rural Local	Minor Rural Local	
C M P DR	C-16-0028B	Minor Rural Local	Minor Rural Local	
C P HANKS RD	C-16-0068	Major Rural Local	Minor Rural Local	
C P HANKS RD	C-16-0068	Major Rural Local	Minor Rural Local	
C P R WAY	C-06-0031F	Major Rural Local	Minor Rural Local	
C ROBINSON RD	C-17-0052B	Minor Rural Collector	Minor Rural Local	Collector
CADBURY CT	C-06-0160	Minor Rural Local	Minor Rural Local	Local
CADES DR	C-01-0149	Minor Rural Local	Minor Rural Local	Local
CAGE COVE LN	C-02-0126A	Minor Rural Local	Minor Rural Local	Local
CAKES EXTRAORDINAIRE LN	C-04-0023A	Minor Rural Local	Minor Rural Local	Local
CALA WAY	C-09-0394	Minor Urban Local	Urban Local	Local
CALAIS DR	C-04-0066A	Minor Rural Local	Minor Rural Local	Local
CALDWELL LN	C-08-0085	Minor Rural Local	Minor Rural Local	Local
CALHOUN AVE	C-05-0064	Major Rural Local	Minor Rural Local	Local
CALHOUN AVE	C-05-0064	Major Rural Local	Minor Rural Local	Local
CALHOUN AVE	C-05-0064	Major Rural Local	Minor Rural Local	Local
CALHOUN AVE	C-19-0028	Major Rural Local	Major Rural Local	Local
CALHOUN RD	C-18-0019	Minor Urban Collector	Minor Rural Collector	Collector
CALHOUN RD	C-18-0019	Minor Urban Collector	Minor Rural Collector	Collector
CALHOUN RD	C-18-0019	Minor Urban Collector	Minor Rural Collector	Collector
CALHOUN RD	C-18-0019	Minor Urban Collector	Minor Rural Collector	Collector
CALHOUN RD	C-18-0019	Minor Urban Collector	Minor Rural Collector	Collector



CALHOUN RD	C-18-0019	Minor Urban Collector	Minor Rural Collector	Yes	Collector
CALHOUN RD	C-18-0019	Minor Urban Collector	Minor Rural Collector	Yes	Collector
CALHOUN RD	C-18-0019	Minor Urban Collector	Minor Rural Collector	Yes	Collector
CALHOUN RD	C-18-0019	Minor Urban Collector	Minor Rural Collector	Yes	Collector
CALHOUN RD	C-18-0019	Minor Urban Collector	Minor Rural Collector	Yes	Collector
CALLAHAM DR	C-18-00128	Minor Rural Local	Minor Rural Local		Local
CALLAHAM RD	C-07-0013	Minor Rural Local	Minor Rural Local		Local
CALLOWHILL WAY	C-10-00978	Minor Rural Local	Minor Rural Local		Local
CALLOWHILL WAY	C-10-00978	Minor Rural Local	Minor Rural Local		Local
CALUMET CT	C-01-0262	Minor Rural Local	Minor Rural Local		Local
CALUMET CT	C-01-0262	Minor Rural Local	Minor Rural Local		Local
CALVERT ST	C-15-0051	Major Urban Local	Urban Local	Yes	Local
CALVERT ST	C-15-0051	Major Urban Local	Urban Local	Yes	Local
CALVERT ST	C-15-0051	Major Urban Local	Urban Local	Yes	Local
CALVERT ST	C-15-0051	Major Urban Local	Urban Local	Yes	Local
CALVERT ST	C-15-0051	Major Urban Local	Urban Local	Yes	Local
CAMBRIDGE DR	C-02-0139A	Minor Urban Local	Minor Rural Local	Yes	Local
CAMBRIDGE DR	C-02-0139A	Minor Urban Local	Minor Rural Local	Yes	Local
CAMDEN DR	C-15-0097	Major Urban Local	Urban Local	Yes	Local
CAMDEN DR	C-15-0097	Major Urban Local	Urban Local	Yes	Local
CAMELIA CIR	C-07-00188	Major Urban Local	Minor Rural Local	Yes	Local
CAMELIA CIR	C-07-00188	Major Urban Local	Minor Rural Local	Yes	Local
CAMELLIA CT	C-15-0316	Minor Urban Local	Urban Local	Yes	Local
CAMELOT DR	C-07-0010C	Minor Rural Local	Minor Rural Local	Yes	Local
CAMELOT DR	C-07-0010C	Minor Urban Local	Minor Rural Local	Yes	Local
CAMELOT DR	C-12-0016	Major Rural Local	Minor Rural Local		Local
CAMELOT DR	C-12-0016	Major Rural Local	Minor Rural Local		Local
CAMELOT DR	C-12-0016	Major Rural Local	Minor Rural Local		Local
CAMELOT DR	C-12-0016	Major Rural Local	Minor Rural Local		Local
CAMELOT DR	C-12-0016	Major Urban Local	Minor Rural Local	Yes	Local
CAMELOT DR	C-15-0081	Minor Urban Local	Urban Local	Yes	Local
CAMELOT FOREST	C-18-0012	Minor Rural Collector	Minor Rural Collector		Collector
CAMELOT FOREST	C-18-0012	Minor Rural Collector	Minor Rural Collector		Collector
CAMELOT FOREST	C-18-0012	Minor Urban Collector	Minor Rural Collector	Yes	Collector
CAMELOT FOREST	C-18-0012	Minor Rural Collector	Minor Rural Collector		Collector
CAMELOT FOREST	C-18-0012	Minor Rural Collector	Minor Rural Collector		Collector
CAMELOT FOREST	C-18-0012	Minor Rural Collector	Minor Rural Collector		Collector
CAMELOT FOREST	C-18-0012	Minor Rural Collector	Minor Rural Collector		Collector
CAMELOT FOREST	C-18-0012	Minor Urban Collector	Minor Rural Collector	Yes	Collector
CAMELOT FOREST	C-18-0012	Minor Urban Collector	Minor Rural Collector	Yes	Collector
CAMELOT FOREST	C-18-0012	Minor Urban Collector	Minor Rural Collector	Yes	Collector
CAMELOT FOREST	C-18-0012	Minor Rural Collector	Minor Rural Collector		Collector
CAMELOT FOREST	C-18-0012	Minor Rural Collector	Minor Rural Collector		Collector
CAMERON WAY	C-10-0126	Major Urban Local	Urban Local	Yes	Local
CAMERON WAY	C-10-0126	Major Urban Local	Urban Local	Yes	Local

CAMERON WAY	C-10-0126	Major Urban Local	Urban Local	Yes	Local
CAMERON WAY	C-10-0126	Major Urban Local	Urban Local	Yes	Local
CAMERON WAY	C-10-0126	Major Urban Local	Urban Local	Yes	Local
CAMP CREEK RD	C-08-0028	Major Rural Local	Minor Rural Local		Local
CAMP CREEK RD	C-08-0028	Major Rural Local	Minor Rural Local		Local
CAMP CREEK RD	C-08-0028	Major Rural Local	Minor Rural Local		Local
CAMP CREEK RD	C-08-0028	Major Rural Local	Minor Rural Local		Local
CAMP CREEK RD	C-08-0028	Major Rural Local	Minor Rural Local		Local
CAMPBELL RD	C-06-0064	Minor Rural Collector	Minor Rural Collector		Local
CAMPBELL RD	C-06-0064	Minor Rural Collector	Minor Rural Collector		Collector
CAMPBELL RD	C-06-0064	Minor Rural Collector	Minor Rural Collector		Collector
CAMPBELL RD	C-06-0064	Minor Rural Collector	Minor Rural Collector		Collector
CAMPBELL RD	C-06-0064	Minor Rural Collector	Minor Rural Collector		Collector
CAMPBELL RD	C-10-0087	Minor Rural Local	Minor Rural Local		Local
CAMPBELL RD	C-13-0018	Major Rural Local	Minor Rural Local		Local
CAMPBELL RD	C-13-0018	Major Rural Local	Minor Rural Local		Local
CAMPBELL RD	C-13-0018	Major Rural Local	Minor Rural Local		Local
CAMPDEN CT	C-01-0070G	Minor Urban Local	Minor Rural Local	Yes	Local
CAMPERDOWN CT	C-02-0016A	Major Urban Local	Minor Rural Local	Yes	Local
CAMPERDOWN CT	C-02-0016A	Major Urban Local	Minor Rural Local	Yes	Local
CAMPERDOWN CT	C-02-0016A	Major Urban Local	Minor Rural Local	Yes	Local
CAMPERS WAY	C-11-0044A	Major Rural Local	Minor Rural Local	Yes	Local
CAMPERS WAY	C-11-0044A	Major Rural Local	Minor Rural Local		Local
CAMPERS WAY	C-11-0044A	Major Rural Local	Minor Rural Local		Local
CAMSON RD	C-09-0147	Minor Urban Collector	Urban Collector	Yes	Collector
CAMSON RD	C-09-0147	Minor Urban Collector	Urban Collector	Yes	Collector
CAMSON RD	C-09-0147	Minor Urban Collector	Urban Collector	Yes	Collector
CAMSON RD	C-09-0147	Minor Urban Collector	Urban Collector	Yes	Collector
CAMSON RD	C-09-0147	Minor Urban Collector	Urban Collector	Yes	Collector
CANDI DR	C-04-0102	Major Rural Local	Urban Collector	Yes	Collector
CANDI DR	C-04-0102	Major Rural Local	Minor Rural Local		Local
CANDICE ASHLEY TRL	C-04-0160	Minor Rural Local	Minor Rural Local		Local
CANDICE ASHLEY TRL	C-04-0160	Minor Rural Local	Minor Rural Local		Local
CANDLEWOOD DR	C-04-0072	Minor Rural Local	Minor Rural Local		Local
CANE HILL DR	C-01-0307	Major Urban Local	Minor Rural Local		Local
CANE HILL DR	C-01-0307	Major Urban Local	Minor Rural Local	Yes	Local
CANE HILL DR	C-01-0307	Major Urban Local	Minor Rural Local	Yes	Local
CANE HILL DR	C-01-0307	Major Urban Local	Minor Rural Local	Yes	Local
CANE HILL DR	C-01-0307	Major Urban Local	Minor Rural Local	Yes	Local
CANFIELD RD	C-18-0051	Major Rural Local	Major Rural Local	Yes	Local
CANFIELD RD	C-18-0051	Major Rural Local	Major Rural Local		Local
CANFIELD RD	C-18-0051	Major Rural Local	Major Rural Local		Local

CANFIELD RD	C-18-0051	Major Rural Local	Major Rural Local	Local
CANN RD	C-04-0046	Major Rural Local	Major Rural Local	Local
CANN RD	C-04-0046	Major Rural Local	Minor Rural Local	Local
CANN RD	C-04-0046	Major Rural Local	Minor Rural Local	Local
CANN RD	C-04-0046	Major Rural Local	Minor Rural Local	Local
CANN RD	C-04-0046	Major Rural Local	Minor Rural Local	Local
CANN RD	C-04-0046	Major Rural Local	Minor Rural Local	Local
CANN ST	C-16-0126	Minor Rural Local	Minor Rural Local	Local
CANNON RD	C-01-0180B	Minor Urban Local	Minor Rural Local	Local
CANTON LN	C-14-0060A	Minor Rural Local	Minor Rural Local	Local
CANTON LN	C-14-0060A	Minor Rural Local	Minor Rural Local	Local
CANTON LN	C-14-0060B	Minor Rural Local	Minor Rural Local	Local
CANTRELL RD	C-05-0075	Minor Rural Local	Minor Rural Local	Local
CANTRELL RD	C-06-0033	Minor Rural Local	Minor Rural Local	Local
CANVAS BACK CT	C-11-0029E	Minor Rural Local	Minor Rural Local	Local
CAPELL DR	C-01-0169	Major Rural Local	Minor Rural Local	Local
CAPELL DR	C-01-0169	Major Rural Local	Minor Rural Local	Local
CAPELL DR	C-01-0169	Major Rural Local	Minor Rural Local	Local
CAPELL DR	C-01-0169	Major Rural Local	Minor Rural Local	Local
CAPERS ST	C-01-0192A	Major Urban Local	Minor Rural Local	Local
CAPERS ST	C-01-0192A	Major Urban Local	Minor Rural Local	Local
CAPIC RD	C-04-0054	Minor Rural Local	Minor Rural Local	Local
CAPIC RD	C-04-0054	Minor Rural Local	Minor Rural Local	Local
CARA CT	C-09-0206A	Minor Urban Local	Urban Local	Local
CARADALE WAY	C-01-0029B	Minor Urban Local	Minor Rural Local	Local
CARDINAL CIR	C-10-0131	Major Urban Local	Urban Local	Local
CARDINAL CIR	C-10-0131	Major Urban Local	Urban Local	Local
CARDINAL CT	C-09-0194	Minor Urban Local	Urban Local	Local
CARDINAL LN	C-11-0016	Minor Rural Local	Minor Rural Local	Local
CARDINAL LN	C-11-0016	Minor Rural Local	Minor Rural Local	Local
CARDINAL LN	C-11-0016	Minor Rural Local	Minor Rural Local	Local
CARDINAL SPRINGS	C-14-0087D	Minor Urban Local	Minor Rural Local	Local
CAREY ST	C-15-0091A	Minor Urban Local	Urban Local	Local
CARIBOU CV	C-10-0224	Minor Urban Local	Urban Local	Local
CARL GRAY RD	C-16-0110	Minor Rural Local	Minor Rural Local	Local
CARLING DR	C-09-0223	Major Urban Local	Urban Local	Local
CARLING DR	C-09-0223	Major Urban Local	Urban Local	Local
CARMEN WAY	C-01-0244	Minor Rural Local	Minor Rural Local	Local
CARMEN WAY	C-01-0244	Minor Rural Local	Minor Rural Local	Local
CARMEN WAY	C-01-0244A	Minor Rural Local	Minor Rural Local	Local
CARMEN WAY	C-01-0244A	Minor Rural Local	Minor Rural Local	Local
CARNOUSTIE CIR	C-06-0095	Major Rural Local	Minor Rural Local	Local

CARNOUSTIE CIR	C-06-0095	Major Rural Local	Minor Rural Local		Local
CAROLE AVE	C-09-0020	Major Urban Local	Minor Rural Local	Yes	Local
CAROLE AVE	C-09-0020	Major Urban Local	Minor Rural Local	Yes	Local
CAROLE AVE	C-09-0020	Major Urban Local	Minor Rural Local	Yes	Local
CAROLE AVE	C-09-0021	Minor Urban Local	Minor Rural Local	Yes	Local
CAROLE AVE	C-09-0021	Minor Urban Local	Minor Rural Local	Yes	Local
CAROUSEL CT	C-15-0167C	Minor Rural Local	Minor Rural Local		Local
CARPENTER RD	C-14-0067	Minor Rural Local	Minor Rural Local		Local
CARPENTER ST	C-15-0315	Minor Urban Local	Urban Local	Yes	Local
CARRAGEEN DR	C-06-0109	Minor Rural Local	Minor Rural Local		Local
CARRAGEEN DR	C-06-0109	Minor Rural Local	Minor Rural Local		Local
CARRIAGE LN	C-05-0072	Minor Rural Local	Minor Rural Local		Local
CARRICK CT	C-15-0208	Minor Urban Local	Minor Rural Local	Yes	Local
CARRIE LEIGH LN	C-04-0183	Minor Urban Local	Minor Rural Local	Yes	Local
CARRIE LEIGH LN	C-04-0183	Major Urban Local	Minor Rural Local	Yes	Local
CARRINGTON LN	C-12-0061	Minor Rural Local	Minor Rural Local		Local
CARROL DR	C-12-0070	Minor Rural Local	Minor Rural Local		Local
CARSON CREEK DR	C-01-0214	Minor Urban Local	Minor Rural Local		Local
CARSON DR	C-12-0018	Minor Urban Local	Minor Rural Local	Yes	Local
CARSON ST	C-09-0237	Minor Urban Local	Urban Local	Yes	Local
CARSWELL DR	C-15-0076	Major Urban Local	Urban Local	Yes	Local
CARSWELL DR	C-15-0076	Major Urban Local	Urban Local	Yes	Local
CARSWELL DR	C-15-0076	Major Urban Local	Urban Local	Yes	Local
CARSWELL DR	C-15-0076	Major Urban Local	Urban Local	Yes	Local
CARTEE RD	C-04-0090B	Major Rural Local	Minor Rural Local		Local
CARTEE RD	C-04-0090B	Major Rural Local	Minor Rural Local		Local
CARTEE RD	C-04-0090B	Major Rural Local	Minor Rural Local		Local
CARTEE RD	C-04-0090C	Minor Rural Local	Minor Rural Local		Local
CARTER RD	C-08-0114	Major Rural Local	Minor Rural Local	Yes	Local
CARTER RD	C-08-0114	Major Rural Local	Minor Rural Local	Yes	Local
CARTER RD	C-08-0114	Major Rural Local	Minor Rural Local		Local
CARTER RD	C-08-0114	Major Rural Local	Minor Rural Local		Local
CARTER RD	C-14-0053A	Minor Rural Local	Minor Rural Local		Local
CARTER RD	C-14-0053A	Minor Rural Local	Minor Rural Local		Local
CASA DEL RD	C-04-0172	Minor Rural Local	Minor Rural Local		Local
CASA DEL RIO DR	C-09-0384	Major Urban Local	Urban Local	Yes	Local
CASA DEL RIO DR	C-09-0384	Major Urban Local	Urban Local	Yes	Local
CASE LN	C-15-0146A	Minor Rural Local	Minor Rural Local		Local
CASON DR	C-15-0065A	Minor Urban Local	Urban Local	Yes	Local
CASON DR	C-15-0065A	Minor Urban Local	Urban Local	Yes	Local
CASON RD	C-02-0089	Major Urban Local	Minor Rural Local	Yes	Local
CASON RD	C-02-0089	Major Urban Local	Minor Rural Local	Yes	Local
CASON RD	C-02-0089	Major Urban Local	Minor Rural Local	Yes	Local

CASSANDRA TURN	C-10-0274	Minor Urban Local	Minor Rural Local	Yes	Local
CASSELBERRY CT	C-06-0128	Minor Rural Local	Minor Rural Local		Local
CASSENSA DR	C-11-0031A	Minor Rural Local	Minor Rural Local		Local
CASSINA RD	C-01-0132	Major Urban Local	Minor Rural Local	Yes	Local
CASSINA RD	C-01-0132	Major Urban Local	Minor Rural Local	Yes	Local
CASTLE SPRINGS RD	C-10-0125	Minor Urban Local	Urban Local	Yes	Local
CASTLE SPRINGS RD	C-10-0125	Minor Urban Local	Urban Local	Yes	Local
CAT ALLEY	C-05-0035A	Minor Rural Local	Minor Rural Local		Local
CATAWBA AVE	C-15-0032	Minor Urban Local	Urban Local	Yes	Local
CATER DR	C-01-0053	Minor Rural Local	Minor Rural Local		Local
CATHERINE HALL RD	C-16-0079	Minor Rural Local	Major Rural Local		Local
CATHEY RD	C-10-0095A	Major Urban Collector	Major Rural Collector	Yes	Collector
CATHEY RD	C-10-0095A	Major Urban Collector	Major Rural Collector	Yes	Collector
CATHEY RD	C-10-0095A	Major Urban Collector	Major Rural Collector	Yes	Collector
CATHEY RD	C-10-0095A	Major Urban Collector	Major Rural Collector	Yes	Collector
CATLETT ST	C-15-0300	Major Urban Local	Urban Local	Yes	Local
CATLETT ST	C-15-0300	Major Urban Local	Urban Local	Yes	Local
CATLETT ST	C-15-0300	Major Urban Local	Urban Local	Yes	Local
CATRINA LN	C-09-0219	Major Urban Local	Urban Local	Yes	Local
CATRINA LN	C-09-0219	Major Urban Local	Urban Local	Yes	Local
CAVELIER CT	C-06-0158	Minor Rural Local	Urban Local		Local
CAVERSHAM LN	C-10-0147G	Minor Urban Local	Minor Rural Local	Yes	Local
CECIL DR	C-03-0018	Minor Rural Local	Minor Rural Local		Local
CEDAR BERRY LN	C-01-0207	Minor Urban Local	Minor Rural Local	Yes	Local
CEDAR BERRY LN	C-01-0207	Minor Urban Local	Minor Rural Local	Yes	Local
CEDAR CREST TRL	C-05-0017	Minor Rural Local	Minor Rural Local		Local
CEDAR DR	C-01-0094	Minor Urban Local	Minor Rural Local	Yes	Local
CEDAR DR	C-01-0094	Minor Urban Local	Minor Rural Local	Yes	Local
CEDAR GLEN DR	C-06-0157	Major Rural Local	Minor Rural Local		Local
CEDAR GLEN DR	C-06-0157	Major Rural Local	Minor Rural Local		Local
CEDAR GLEN DR	C-06-0157	Major Rural Local	Minor Rural Local		Local
CEDAR GLEN DR	C-06-0157	Major Rural Local	Minor Rural Local		Local
CEDAR LANE DR	C-18-0038	Major Urban Local	Minor Rural Local	Yes	Local
CEDAR LANE DR	C-18-0038	Major Urban Local	Minor Rural Local	Yes	Local
CEDAR LANE DR	C-18-0038	Major Urban Local	Minor Rural Local	Yes	Local
CEDAR LANE DR	C-01-0069A	Minor Rural Local	Minor Rural Local		Local
CEDAR LN	C-20-0055A	Minor Rural Local	Minor Rural Local		Local
CEDAR POND RD	C-10-0097D	Minor Rural Local	Minor Rural Local		Local
CEDAR POND RD	C-10-0097D	Minor Rural Local	Minor Rural Local		Local
CEDAR RD	C-15-0117	Minor Urban Local	Urban Local	Yes	Local
CEDAR SPRINGS	C-14-0087E	Minor Urban Local	Minor Rural Local	Yes	Local
CEDAR ST	C-08-0109	Minor Rural Local	Minor Rural Local		Local



CHAFFIN RD	C-16-0072	Major Rural Local	Minor Rural Local		Local
CHAFIN RD	C-01-0091	Minor Urban Local	Minor Rural Local	Yes	Local
CHALLEDON WAY	C-04-0071	Minor Rural Local	Minor Rural Local		Local
CHAMBERS RD	C-15-0038	Minor Urban Local	Urban Local	Yes	Local
CHAMBLEE RD	C-09-0279	Minor Rural Local	Minor Rural Local		Local
CHANTILLY CIR	C-15-0167E	Minor Rural Local	Minor Rural Local	Yes	Local
CHANTILLY LN	C-09-0128	Major Urban Local	Minor Rural Local		Local
CHANTILLY LN	C-09-0128	Major Urban Local	Minor Rural Local	Yes	Local
CHANTILLY LN	C-09-0128	Major Urban Local	Minor Rural Local	Yes	Local
CHANTILLY LN	C-09-0128	Major Urban Local	Minor Rural Local	Yes	Local
CHANTILLY LN	C-09-0128	Major Urban Local	Minor Rural Local	Yes	Local
CHANTILLY LN	C-09-0128D	Minor Urban Local	Minor Rural Local	Yes	Local
CHAPEL AVE	C-09-0235	Minor Urban Local	Urban Local	Yes	Local
CHAPEL AVE	C-09-0235	Minor Urban Local	Urban Local	Yes	Local
CHAPMAN DR	C-18-0014	Minor Rural Local	Minor Rural Local		Local
CHARLES BEATY RD	C-16-0029	Minor Rural Collector	Major Rural Local		Collector
CHARLES BEATY RD	C-16-0029	Minor Rural Collector	Major Rural Local		Collector
CHARLES BEATY RD	C-16-0029	Minor Rural Collector	Major Rural Local		Collector
CHARLES BEATY RD	C-16-0029	Major Urban Local	Major Rural Local	Yes	Local
CHARLES BURTON RD	C-19-0043	Major Urban Local	Minor Rural Local	Yes	Local
CHARLES BURTON RD	C-19-0043	Minor Urban Local	Minor Rural Local	Yes	Local
CHARLES DR	C-01-0075	Minor Urban Local	Minor Rural Local	Yes	Local
CHARLES REED RD	C-16-0016	Major Rural Local	Minor Rural Local		Local
CHARLES REED RD	C-16-0016	Major Rural Local	Minor Rural Local		Local
CHARLES REED RD	C-16-0016	Major Rural Local	Minor Rural Local		Local
CHARLES REED RD	C-16-0016	Major Rural Local	Minor Rural Local		Local
CHARLES REED RD	C-16-0016	Major Rural Local	Minor Rural Local		Local
CHARLES REED RD	C-16-0016	Major Rural Local	Minor Rural Local		Local
CHARLEY DR	C-09-0257	Major Urban Local	Urban Local	Yes	Local
CHARLIE RD	C-03-0031	Major Rural Local	Minor Rural Local		Local
CHARLIE RD	C-03-0031	Major Rural Local	Minor Rural Local		Local
CHARLIE RD	C-03-0031	Major Rural Local	Minor Rural Local		Local
CHARPING RD	C-16-0104	Minor Rural Local	Minor Rural Local		Local
CHARTER OAK DR	C-04-0144	Minor Rural Local	Minor Rural Local		Local
CHARTER RD	C-04-0104B	Minor Rural Local	Minor Rural Local		Local
CHASE AVE	C-09-0246	Major Urban Local	Urban Local	Yes	Local
CHASE AVE	C-09-0246	Major Urban Local	Urban Local	Yes	Local
CHASE AVE	C-09-0246	Major Urban Local	Urban Local	Yes	Local
CHASE AVE	C-09-0246	Major Urban Local	Urban Local	Yes	Local
CHASE DR	C-02-0139	Minor Rural Local	Urban Local		Local
CHASEN CT	C-10-0099B	Minor Urban Local	Minor Rural Local	Yes	Local
CHASEWATER DR	C-05-0048C	Major Urban Local	Minor Rural Local	Yes	Local
CHASEWATER DR	C-05-0048C	Major Urban Local	Urban Local	Yes	Local
CHASEWATER DR	C-05-0048C	Major Urban Local	Urban Local	Yes	Local





CHEROKEE CIR	C-09-0034	Major Urban Local	Minor Rural Local	Yes	Local
CHEROKEE CIR	C-09-0034	Major Urban Local	Minor Rural Local	Yes	Local
CHEROKEE RD	C-07-0081	Major Urban Collector	Minor Rural Collector	Yes	Collector
CHEROKEE RD	C-07-0081	Major Rural Collector	Minor Rural Collector		Collector
CHEROKEE RD	C-07-0081	Major Urban Collector	Minor Rural Collector	Yes	Collector
CHEROKEE RD	C-07-0081	Major Rural Collector	Minor Rural Collector		Collector
CHEROKEE RD	C-07-0081	Major Rural Collector	Minor Rural Collector		Collector
CHEROKEE RD	C-07-0081	Major Rural Collector	Minor Rural Collector		Collector
CHEROKEE RD	C-07-0081	Major Rural Collector	Minor Rural Collector		Collector
CHEROKEE RD	C-18-0028	Minor Urban Collector	Minor Rural Collector	Yes	Collector
CHEROKEE RD	C-18-0028	Minor Rural Collector	Minor Rural Collector		Collector
CHEROKEE RD	C-18-0028	Minor Rural Collector	Minor Rural Collector		Collector
CHEROKEE RD	C-20-0077	Minor Rural Local	Minor Rural Local		Local
CHEROKEE RD	C-20-0077	Minor Rural Local	Minor Rural Local		Local
CHEROKEE ST	C-15-0035	Major Urban Local	Urban Local	Yes	Local
CHEROKEE ST	C-15-0035	Major Urban Local	Urban Local	Yes	Local
CHEROKEE ST	C-15-0035	Major Urban Local	Urban Local	Yes	Local
CHERRY DR	C-09-0017	Major Urban Local	Minor Rural Local	Yes	Local
CHERRY DR	C-09-0017	Major Urban Local	Minor Rural Local	Yes	Local
CHERRY DR	C-09-0017	Major Urban Local	Minor Rural Local	Yes	Local
CHERRY SEED RD	C-09-0018	Major Urban Local	Minor Rural Local	Yes	Local
CHERRY SEED RD	C-09-0018	Major Urban Local	Minor Rural Local	Yes	Local
CHERRY TREE RD	C-09-0018A	Minor Urban Local	Minor Rural Local	Yes	Local
CHESHIRE DR	C-18-0020C	Minor Rural Local	Minor Rural Local		Local
CHESTNUT BLVD	C-09-0066	Major Urban Local	Minor Rural Local	Yes	Local
CHESTNUT BLVD	C-09-0066	Major Urban Local	Minor Rural Local	Yes	Local
CHESTNUT BLVD	C-09-0066	Major Urban Local	Minor Rural Local	Yes	Local
CHESTNUT BLVD	C-09-0066	Major Urban Local	Minor Rural Local	Yes	Local
CHESTNUT BLVD	C-09-0066	Major Urban Local	Minor Rural Local	Yes	Local
CHESTNUT CT	C-02-0036	Minor Urban Local	Minor Rural Local	Yes	Local
CHESTNUT DR	C-15-0093	Major Urban Local	Urban Local	Yes	Local
CHESTNUT DR	C-15-0093	Major Urban Local	Urban Local	Yes	Local
CHESTNUT DR	C-18-0017	Minor Rural Local	Urban Local		Local
CHESTNUT DR	C-18-0017	Minor Rural Local	Urban Local		Local
CHESTNUT DR	C-18-0018	Major Rural Local	Minor Rural Local		Local
CHESTNUT DR	C-18-0018	Major Rural Local	Minor Rural Local		Local
CHESTNUT SPRINGS WAY	C-02-0195	Major Rural Local	Minor Rural Local		Local
CHESTNUT SPRINGS WAY	C-02-0195	Major Rural Local	Minor Rural Local		Local
CHESTNUT SPRINGS WAY	C-02-0195	Major Rural Local	Minor Rural Local		Local
CHESTNUT SPRINGS WAY	C-10-0267	Minor Urban Local	Minor Rural Local	Yes	Local
CHETWOOD DR	C-15-0037	Major Urban Local	Urban Local	Yes	Local
CHEYENNE ST	C-15-0037	Major Urban Local	Urban Local	Yes	Local
CHEYENNE ST	C-15-0037	Major Urban Local	Urban Local	Yes	Local
CHIANTI LN	C-10-0286	Minor Rural Local	Minor Rural Local		Local

CHICKASAW RUN	C-02-0197	Minor Rural Local	Minor Rural Local			Local
CHICOMA DR	C-08-00238	Minor Rural Local	Minor Rural Local			Local
CHILDERS CIR	C-01-0079	Major Rural Local	Minor Rural Local			Local
CHILDERS CIR	C-01-0079	Major Rural Local	Minor Rural Local			Local
CHILDS RD	C-01-0154	Minor Urban Local	Minor Rural Local	Yes		Local
CHILDS RD	C-01-0154	Minor Urban Local	Minor Rural Local	Yes		Local
CHINKAPIN CT	C-02-0014G	Minor Urban Local	Minor Rural Local	Yes		Local
CHINQUAPIN HL	C-12-0049	Minor Rural Local	Minor Rural Local			Local
CHIPPEWA LN	C-07-0081A	Minor Urban Local	Minor Rural Local	Yes		Local
CHIPWOOD DR	C-15-0056	Minor Urban Local	Urban Local	Yes		Local
CHOCTAW ST	C-15-0034	Major Urban Local	Urban Local	Yes		Local
CHOCTAW ST	C-15-0034	Major Urban Local	Urban Local	Yes		Local
CHRISTIE LN	C-02-0057	Minor Urban Local	Minor Rural Local	Yes		Local
CHRISTINA LN	C-02-0081	Minor Urban Local	Minor Rural Local			Local
CHRISTOPHER DR	C-12-0035	Major Urban Local	Minor Rural Local	Yes		Local
CHRISTOPHER DR	C-12-0035	Major Urban Local	Minor Rural Local	Yes		Local
CHRISTOPHER DR	C-12-0035	Major Urban Local	Minor Rural Local	Yes		Local
CHRISTOPHER DR	C-12-0035	Major Urban Local	Minor Rural Local	Yes		Local
CHRISTOPHER LN	C-03-0033F	Minor Rural Local	Minor Rural Local			Local
CHRISTOPHER T WAY	C-11-0034A	Minor Rural Local	Minor Rural Local			Local
CHUCK DR	C-15-0184A	Minor Rural Local	Minor Rural Local			Local
CINDY DR	C-14-0035	Minor Urban Local	Urban Local	Yes		Local
CINDY DR	C-15-0111	Minor Rural Local	Urban Local			Local
CINDY LN	C-06-0021	Minor Rural Local	Minor Rural Local			Local
CIRCLE DR	C-05-0068	Major Rural Local	Minor Rural Local			Local
CIRCLE DR	C-05-0068	Major Rural Local	Minor Rural Local			Local
CIRCLE DR	C-05-0068	Major Rural Local	Minor Rural Local			Local
CIRCLE DR	C-05-0068	Major Rural Local	Minor Rural Local			Local
CIRCLE DR	C-05-0068	Major Rural Local	Minor Rural Local			Local
CIRCLE DR	C-08-0021	Minor Rural Local	Minor Rural Local			Local
CIRCLE DR	C-08-0021A	Major Rural Local	Minor Rural Local			Local
CIRCLE DR	C-08-0021A	Major Rural Local	Minor Rural Local			Local
CIRCLE DR	C-08-0021A	Major Rural Local	Minor Rural Local			Local
CIRCLE DR	C-08-0021A	Major Rural Local	Minor Rural Local			Local
CIRCLE DR	C-08-0021C	Minor Rural Local	Minor Rural Local			Local
CIRCLE RD	C-01-0048	Minor Rural Collector	Minor Rural Collector			Collector
CIRCLE RD	C-01-0048	Minor Urban Collector	Minor Rural Collector	Yes		Collector
CIRCLE RD	C-01-0048	Minor Rural Collector	Minor Rural Collector			Collector
CIRCLE RD	C-01-0048	Minor Rural Collector	Minor Rural Collector			Collector
CIRCLE RD	C-01-0048	Minor Urban Collector	Minor Rural Collector	Yes		Collector
CIRCLE RD	C-01-0048	Minor Urban Collector	Minor Rural Collector	Yes		Collector
CIRCLE RD	C-01-0048	Minor Urban Collector	Minor Rural Collector	Yes		Collector
CIRCLE RD	C-01-0048	Minor Urban Collector	Minor Rural Collector	Yes		Collector
CIRCLE RD	C-01-0048	Minor Urban Collector	Minor Rural Collector	Yes		Collector
CIRCLE RD	C-01-0048	Minor Urban Collector	Minor Rural Collector			Collector

CIRCLE RD	C-01-0048	Minor Rural Collector	Minor Rural Collector	Collector
CIRCLE RD	C-01-0048	Minor Rural Collector	Minor Rural Collector	Collector
CIRCLE ST	C-05-0077	Major Urban Local	Major Rural Local	Local
CIRCLE ST	C-05-0077	Major Urban Local	Major Rural Local	Local
CIRCLE ST	C-05-0077	Minor Urban Collector	Major Rural Local	Collector
CIRCLE ST	C-05-0077	Major Urban Local	Major Rural Local	Local
CIRCLE ST	C-05-0077	Major Urban Collector	Major Rural Local	Collector
CITATION CT	C-10-0294	Minor Urban Local	Minor Rural Local	Local
CIVIC CT	C-01-0310	Minor Rural Local	Minor Rural Local	Local
CLAIBORNE RD	C-01-0261	Minor Rural Local	Minor Rural Local	Local
CLAIBORNE RD	C-01-0261	Minor Rural Local	Minor Rural Local	Local
CLAIR DR	C-01-0075C	Major Urban Local	Minor Rural Local	Local
CLAIR DR	C-01-0075C	Major Urban Local	Minor Rural Local	Local
CLAIRMONT LN	C-09-0299	Minor Urban Local	Urban Local	Local
CLAIRMONT LN	C-09-0299	Minor Urban Local	Urban Local	Local
CLAIRMONT LN	C-09-0299A	Minor Urban Local	Urban Local	Local
CLARA SMITH LN	C-02-0219	Minor Rural Local	Minor Rural Local	Local
CLARDY RD	C-06-0044	Major Rural Local	Minor Rural Local	Local
CLARDY RD	C-06-0044	Major Rural Local	Minor Rural Local	Local
CLARENCE AVE	C-09-0339	Major Urban Local	Urban Local	Local
CLARENCE AVE	C-09-0339	Major Urban Local	Urban Local	Local
CLARENCE AVE	C-09-0339	Major Urban Local	Urban Local	Local
CLARENCE AVE	C-09-0339	Major Urban Local	Urban Local	Local
CLARENDON DR	C-01-0055	Major Urban Local	Minor Rural Local	Local
CLARENDON DR	C-01-0055	Major Urban Local	Minor Rural Local	Local
CLARENDON DR	C-01-0055	Major Urban Local	Minor Rural Local	Local
CLARENDON DR	C-01-0055	Major Urban Local	Minor Rural Local	Local
CLARENDON DR	C-01-0055	Major Urban Local	Minor Rural Local	Local
CLARENDON DR	C-01-0055	Major Urban Local	Minor Rural Local	Local
CLARENDON DR	C-01-0055	Major Urban Local	Minor Rural Local	Local
CLARENDON DR	C-10-0124	Major Urban Local	Urban Local	Local
CLARENDON DR	C-10-0124	Major Urban Local	Urban Local	Local
CLARENDON DR	C-10-0124	Major Urban Local	Urban Local	Local
CLARENDON DR	C-10-0124	Major Urban Local	Urban Local	Local
CLARENDON DR	C-10-0124	Major Urban Local	Urban Local	Local
CLARENDON DR	C-10-0124	Major Urban Local	Urban Local	Local
CLARIDGE PL	C-10-0124	Major Urban Local	Urban Local	Local
CLARIDGE PL	C-10-0257	Major Rural Local	Minor Rural Local	Local
CLARIDGE PL	C-10-0257	Major Rural Local	Minor Rural Local	Local
CLARIDGE PL	C-10-0257	Major Rural Local	Minor Rural Local	Local
CLARIDGE PL	C-10-0257	Major Rural Local	Minor Rural Local	Local
CLARKE STREAM DR	C-10-0029	Major Urban Local	Urban Local	Local
CLARKE STREAM DR	C-10-0029	Major Urban Local	Urban Local	Local
CLAROL DR	C-18-0068	Minor Rural Local	Minor Rural Local	Local
CLARY DR	C-18-0099	Major Urban Local	Minor Rural Local	Local

CLARY DR	C-18-0099	Major Urban Local	Minor Rural Local	Yes	Local
CLARY DR	C-18-0099	Major Urban Local	Minor Rural Local	Yes	Local
CLAUDINE DR	C-15-0098A	Minor Urban Local	Urban Local	Yes	Local
CLAYMOOR CT	C-06-0159	Minor Rural Local	Minor Rural Local		Local
CLEARSTONE DR	C-02-0117C	Major Rural Local	Minor Rural Local		Local
CLEARVIEW DR	C-09-0408	Minor Urban Local	Urban Local	Yes	Local
CLEARVIEW RD	C-07-0010A	Minor Urban Local	Minor Rural Local	Yes	Local
CLEARVIEW RD	C-07-0010A	Minor Rural Local	Minor Rural Local	Yes	Local
CLEARWATER SHORES RD	C-20-0040	Major Rural Local	Minor Rural Local		Local
CLEARWATER SHORES RD	C-20-0040	Major Rural Local	Minor Rural Local		Local
CLEARWATER SHORES RD	C-20-0040	Major Rural Local	Minor Rural Local		Local
CLEARWATER SHORES RD	C-20-0040	Major Rural Local	Minor Rural Local		Local
CLEARWATER SHORES RD E	C-20-0041A	Minor Rural Local	Minor Rural Local		Local
CLEARWATER SHORES RD W	C-20-0041	Minor Rural Local	Minor Rural Local		Local
CLEARWATER SHORES RD W	C-20-0041	Minor Rural Local	Minor Rural Local		Local
CLEARWATER SHORES RD W	C-20-0041	Minor Rural Local	Minor Rural Local		Local
CLEBURNE RD	C-19-0026	Major Rural Local	Minor Rural Local		Local
CLEBURNE RD	C-19-0026	Major Rural Local	Minor Rural Local		Local
CLEM RD	C-16-0039	Minor Rural Local	Minor Rural Local		Local
CLEMENT RD	C-18-0062	Major Rural Local	Major Rural Local		Local
CLEMENT RD	C-18-0062	Major Rural Local	Major Rural Local		Local
CLEMENT RD	C-18-0062	Major Rural Local	Major Rural Local		Local
CLEVELAND DR	C-12-0040	Minor Rural Local	Minor Rural Local		Local
CLEVELAND DR	C-12-0040	Minor Urban Local	Minor Rural Local	Yes	Local
CLEVELAND DR	C-12-0040	Minor Rural Local	Minor Rural Local		Local
CLEVELAND RD	C-09-0374	Major Urban Local	Minor Rural Local	Yes	Local
CLEVELAND RD	C-09-0374	Major Urban Local	Minor Rural Local	Yes	Local
CLEVELAND RD	C-09-0374	Major Urban Local	Minor Rural Local	Yes	Local
CLEVELAND RD	C-09-0374	Major Urban Local	Minor Rural Local	Yes	Local
CLEVELAND RD	C-09-0374	Major Urban Local	Minor Rural Local	Yes	Local
CLEVELAND RD	C-09-0374	Major Urban Local	Minor Rural Local	Yes	Local
CLEVELAND RD	C-19-0015	Minor Rural Local	Minor Rural Local	Yes	Local
CLEVELAND RD	C-15-0165	Minor Rural Local	Minor Rural Local		Local
CLIFFWOOD CIR	C-04-0177	Minor Rural Local	Minor Rural Local		Local
CLIFTONS LANDING DR	C-04-0177	Minor Rural Local			Local
CLIFTONS LANDING DR	C-12-0025	Minor Rural Local	Minor Rural Local	Yes	Local
CLINKSCALES DR	C-12-0025	Minor Urban Local	Minor Rural Local	Yes	Local
CLINKSCALES DR	C-15-0146	Minor Rural Collector	Urban Local		Collector
CLINKSCALES RD	C-15-0146	Minor Rural Collector	Urban Local		Collector
CLINKSCALES RD	C-15-0146	Minor Rural Collector	Urban Local		Collector
CLINKSCALES RD	C-15-0146	Minor Urban Collector	Urban Local	Yes	Collector
CLINKSCALES RD	C-15-0146	Minor Urban Collector	Urban Local	Yes	Collector
CLINKSCALES RD	C-15-0146	Minor Rural Collector	Urban Local		Collector
CLINKSCALES RD	C-10-0281	Minor Rural Local	Minor Rural Local		Local



COKER CIR	C-18-0023	Minor Rural Local	Minor Rural Local	Local
COKER RD	C-09-0282	Major Rural Local	Minor Rural Local	Local
COKER RD	C-09-0282	Major Rural Local	Minor Rural Local	Local
COKER RD	C-09-0282	Major Rural Local	Minor Rural Local	Local
COLA HAWKINS RD	C-17-0015	Major Rural Local	Major Rural Local	Local
COLD WATER LN	C-15-0096A	Minor Rural Local	Minor Rural Local	Local
COLE CIR	C-09-0088	Minor Urban Local	Urban Local	Local
COLE RD	C-20-0053	Major Rural Local	Minor Rural Local	Local
COLE RD	C-20-0053	Major Rural Local	Minor Rural Local	Local
COLE RD	C-20-0053	Major Rural Local	Minor Rural Local	Local
COLE RD	C-20-0053	Major Rural Local	Minor Rural Local	Local
COLLETON CT	C-01-0065	Minor Urban Local	Minor Rural Local	Local
COLONEL JOHNSON RD	C-02-0017	Major Urban Local	Minor Rural Local	Local
COLONEL JOHNSON RD	C-02-0017	Major Urban Local	Minor Rural Local	Local
COLONEL JOHNSON RD	C-02-0017	Major Urban Local	Minor Rural Local	Local
COLONEL JOHNSON RD	C-02-0017	Major Urban Local	Minor Rural Local	Local
COLONELS RD	C-03-0045	Minor Rural Local	Minor Rural Local	Local
COLONELS RD	C-03-0045	Minor Rural Local	Minor Rural Local	Local
COLONIAL DR	C-02-0016	Minor Urban Local	Minor Rural Local	Local
COLONIAL DR	C-06-0054	Minor Rural Local	Minor Rural Local	Local
COLONIAL PL	C-09-0059	Minor Urban Local	Minor Rural Local	Local
COLONIAL PL	C-09-0059	Minor Urban Local	Minor Rural Local	Local
COLONY CT	C-10-0031B	Minor Urban Local	Urban Local	Local
COLORADO LN	C-11-0032C	Minor Rural Local	Minor Rural Local	Local
COLUMBINE CT	C-02-0115F	Minor Rural Local	Minor Rural Local	Local
COMANCHE ST	C-15-0030	Major Urban Local	Urban Local	Local
COMANCHE ST	C-15-0030	Major Urban Local	Urban Local	Local
COMBINE LN	C-15-0319	Minor Urban Local	Urban Local	Local
COMMERCE BLVD	C-09-0147B	Minor Urban Local	Urban Local	Local
COMMERCE BLVD	C-09-0147B	Minor Urban Local	Urban Local	Local
COMMERCE BLVD	C-09-0147E	Minor Urban Local	Urban Local	Local
COMMONWEALTH LN	C-10-0132B	Minor Urban Local	Urban Local	Local
COMMUNITY PARK DR	C-09-0353A	Minor Urban Local	Urban Local	Local
COMPTON RD	C-07-0023A	Major Rural Local	Minor Rural Local	Local
COMPTON RD	C-07-0023A	Major Rural Local	Minor Rural Local	Local
CONCEPTS LN	C-16-0051	Minor Rural Local	Minor Rural Local	Local
CONCORD CIR	C-10-0137	Minor Urban Local	Urban Local	Local
CONNECTICUT LN	C-18-0019C	Minor Rural Local	Minor Rural Local	Local
CONNER ST	C-01-0189	Major Urban Local	Minor Rural Local	Local
CONNER ST	C-01-0189	Major Urban Local	Minor Rural Local	Local
CONNER ST	C-01-0189	Major Urban Local	Minor Rural Local	Local
CONNERS BLVD	C-06-0065A	Major Rural Local	Minor Rural Local	Local
CONNERS BLVD	C-06-0065A	Major Rural Local	Minor Rural Local	Local



CORTEZ RD	C-09-0314	Major Urban Local	Urban Local	Yes	Local
CORTEZ RD	C-09-0314	Major Urban Local	Urban Local	Yes	Local
CORTLAND LN	C-09-0128B	Minor Urban Local	Minor Rural Local	Yes	Local
COTHRAN CIR	C-04-0095	Minor Rural Local	Minor Rural Local		Local
COTTAGE LN	C-15-0057C	Minor Urban Local	Urban Local	Yes	Local
COTTON GIN RD	C-01-0073	Minor Rural Local	Minor Rural Local		Local
COTTONLAND DR	C-07-0044	Minor Rural Local	Minor Rural Local		Local
COTTONLAND DR	C-07-0044	Minor Rural Local	Minor Rural Local		Local
COTTONWOOD ST	C-07-0065C	Minor Urban Local	Minor Rural Local	Yes	Local
COUNTRY CREEK DR	C-09-0211A	Minor Urban Local	Urban Local	Yes	Local
COUNTRY CRK	C-10-0087C	Minor Rural Local	Minor Rural Local		Local
COUNTRY CRK	C-10-0087D	Minor Rural Local	Minor Rural Local		Local
COUNTRY CRK	C-10-0087D	Minor Rural Local	Minor Rural Local		Local
COUNTRY GARDEN LN	C-09-0165D	Minor Urban Local	Minor Rural Local	Yes	Local
COUNTRY GARDEN LN	C-09-0165D	Minor Urban Local	Minor Rural Local		Local
COUNTRY GLEN	C-01-0166	Major Urban Local	Minor Rural Local	Yes	Local
COUNTRY GLEN	C-01-0166	Major Urban Local	Minor Rural Local	Yes	Local
COUNTRY GLEN	C-01-0167	Major Urban Local	Minor Rural Local	Yes	Local
COUNTRY GLEN	C-01-0167	Major Urban Local	Minor Rural Local	Yes	Local
COUNTRY LAKES RD	C-02-0041	Minor Rural Local	Minor Rural Local		Local
COUNTRY RD	C-14-0049A	Minor Urban Local	Minor Rural Local	Yes	Local
COUNTRY RD	C-14-0049A	Minor Rural Local	Minor Rural Local		Local
COUNTRY VIEW RD	C-10-0010	Minor Urban Local	Minor Rural Local	Yes	Local
COUNTRY LINE RD	C-17-0070	Major Rural Local	Minor Rural Local		Local
COURTYARD DR	C-06-0091F	Minor Rural Local	Minor Rural Local		Local
COVE DR	C-20-0037	Minor Rural Local	Minor Rural Local		Local
COVE TRL	C-05-0057	Minor Urban Local	Urban Local	Yes	Local
COVENTRY DR	C-01-0153	Minor Urban Local	Minor Rural Local	Yes	Local
COVINGTON CT	C-10-0111	Major Urban Local	Minor Rural Local	Yes	Local
COVINGTON CT	C-10-0111	Major Urban Local	Minor Rural Local	Yes	Local
COVINGTON CT	C-10-0111	Major Urban Local	Minor Rural Local	Yes	Local
COWAN DR	C-18-0016	Minor Rural Local	Minor Rural Local		Local
COWAN RD	C-17-0037	Major Rural Local	Minor Rural Local		Local
COWAN RD	C-17-0037	Major Rural Local	Minor Rural Local		Local
COWAN RD	C-17-0037	Major Rural Local	Minor Rural Local		Local
COX CIR	C-20-0026	Minor Rural Local	Minor Rural Local		Local
COX DR	C-06-0073	Major Rural Local	Major Rural Local		Local
COX DR	C-06-0073	Major Rural Local	Major Rural Local		Local
COX LAKE RD	C-10-0078	Major Rural Local	Minor Rural Local		Local
COX LN	C-12-0073B	Minor Rural Local	Minor Rural Local		Local
COX RD	C-10-0094	Major Urban Collector	Major Rural Collector	Yes	Collector
COX RD	C-10-0094	Major Rural Collector	Major Rural Collector		Collector
COYOTE LN	C-16-0108A	Minor Rural Local	Minor Rural Local		Local





CRESCENT DR	C-09-0322	Major Urban Local	Urban Local	Yes	Local
CRESTA VERDE	C-10-0011	Major Urban Local	Urban Local	Yes	Local
CRESTA VERDE	C-10-0011	Major Urban Local	Urban Local	Yes	Local
CRESTA VERDE	C-10-0011	Major Urban Local	Urban Local	Yes	Local
CRESTVIEW CT	C-01-0104	Minor Urban Local	Minor Rural Local	Yes	Local
CRESTVIEW DR	C-07-0059	Major Urban Local	Minor Rural Local	Yes	Local
CRESTVIEW DR	C-07-0059	Major Urban Local	Minor Rural Local	Yes	Local
CRESTVIEW DR	C-12-0062	Minor Rural Local	Minor Rural Local	Yes	Local
CRESTVIEW DR	C-12-0062	Minor Rural Local	Minor Rural Local	Yes	Local
CRESTVIEW DR	C-12-0063	Minor Rural Local	Minor Rural Local	Yes	Local
CRESTVIEW RD	C-10-0095	Major Urban Collector	Major Rural Collector	Yes	Collector
CRESTVIEW RD	C-10-0095	Major Urban Collector	Major Rural Collector	Yes	Collector
CRESTVIEW RD	C-10-0095	Major Urban Collector	Major Rural Collector	Yes	Collector
CRESTVIEW RD	C-10-0095	Major Urban Collector	Major Rural Collector	Yes	Collector
CRESTVIEW RD	C-10-0095	Major Urban Collector	Major Rural Collector	Yes	Collector
CRESTWOOD CT	C-02-0144	Major Urban Local	Major Rural Collector	Yes	Collector
CRESTWOOD CT	C-02-0144	Major Urban Local	Minor Rural Local	Yes	Local
CRETEWOOD DR	C-10-0155E	Minor Urban Local	Minor Rural Local	Yes	Local
CRICK HILL RD	C-08-0022A	Minor Rural Local	Minor Rural Local	Yes	Local
CRICKET LN	C-10-0156	Minor Urban Local	Minor Rural Local	Yes	Local
CRIGHTEN CT	C-10-0097C	Minor Rural Local	Minor Rural Local	Yes	Local
CRIPPLE CREEK RD	C-08-0130	Minor Rural Local	Minor Rural Local	Yes	Local
CROCKER ST	C-09-0191	Minor Urban Local	Urban Local	Yes	Local
CROCKER ST	C-09-0191	Minor Urban Local	Urban Local	Yes	Local
CROMER RD	C-06-0012	Major Rural Local	Minor Rural Local	Yes	Local
CROMER RD	C-06-0012	Major Rural Local	Minor Rural Local	Yes	Local
CROMER RD	C-06-0012	Major Rural Local	Minor Rural Local	Yes	Local
CROMER RD	C-15-0067	Major Urban Local	Urban Local	Yes	Local
CROMER RD	C-15-0067	Major Urban Local	Urban Local	Yes	Local
CROMER RD	C-15-0067	Major Urban Local	Urban Local	Yes	Local
CROMER RD	C-20-0067	Minor Rural Collector	Major Rural Local	Yes	Collector
CROMER RD	C-20-0067	Minor Rural Collector	Major Rural Local	Yes	Collector
CROMPTON DR	C-01-0158A	Minor Urban Local	Minor Rural Local	Yes	Collector
CROSBY DR	C-10-0031	Major Urban Local	Urban Local	Yes	Local
CROSBY DR	C-10-0031	Major Urban Local	Urban Local	Yes	Local
CROSBY DR	C-10-0031	Major Urban Local	Urban Local	Yes	Local
CROSBY DR	C-10-0031	Major Urban Local	Urban Local	Yes	Local
CROSBY DR	C-10-0031	Major Urban Local	Urban Local	Yes	Local
CROSBY DR	C-20-0025	Major Rural Local	Minor Rural Local	Yes	Local
CROSBY DR	C-20-0025	Major Rural Local	Minor Rural Local	Yes	Local
CROSBY DR	C-20-0027	Minor Rural Local	Minor Rural Local	Yes	Local
CROSLAND ST	C-09-0191C	Minor Urban Local	Urban Local	Yes	Local

CROSS CT	C-01-0050A	Minor Rural Local	Minor Rural Local		Local
CROSS CT	C-01-0050A	Minor Rural Local	Minor Rural Local		Local
CROSS POINTE	C-09-0025A	Major Urban Local	Minor Rural Local	Yes	Local
CROSS POINTE	C-09-0025A	Major Urban Local	Minor Rural Local	Yes	Local
CROSS POINTE	C-09-0025A	Major Urban Local	Minor Rural Local	Yes	Local
CROSS ST	C-09-0234	Minor Urban Local	Urban Local	Yes	Local
CROSS ST	C-09-0234	Minor Urban Local	Urban Local	Yes	Local
CROSS ST	C-09-0234	Minor Urban Local	Urban Local	Yes	Local
CROSSBRIDGE TRL	C-01-0093F	Major Urban Local	Minor Rural Local	Yes	Local
CROSSBRIDGE TRL	C-01-0093F	Major Urban Local	Minor Rural Local	Yes	Local
CROSSBRIDGE TRL	C-01-0093F	Major Urban Local	Minor Rural Local	Yes	Local
CROSSBRIDGE TRL	C-01-0093H	Minor Urban Local	Minor Rural Local	Yes	Local
CROSSCREEK DR	C-10-0349	Minor Urban Local	Minor Rural Local	Yes	Local
CROSSRIDGE LN	C-10-0091D	Minor Urban Local	Minor Rural Local	Yes	Local
CRYSTAL LN	C-10-0027C	Minor Urban Local	Urban Local	Yes	Local
CULBERTSON LN	C-01-0168A	Minor Urban Local	Minor Rural Local		Local
CULPEPPER LN	C-02-0171	Minor Urban Local	Minor Rural Local	Yes	Local
CUMBERLAND WAY	C-10-0112	Major Urban Local	Minor Rural Local	Yes	Local
CUMBERLAND WAY	C-10-0112	Major Urban Local	Minor Rural Local	Yes	Local
CUMBERLAND WAY	C-10-0112	Major Urban Local	Minor Rural Local	Yes	Local
CURTIS ST	C-09-0331	Minor Urban Local	Urban Local	Yes	Local
CUSHMAN DR	C-18-0045	Minor Rural Local	Minor Rural Local		Local
CUTLIFF LN	C-04-0095B	Minor Rural Local	Minor Rural Local		Local
CYNTHIA DR	C-09-0076	Minor Urban Local	Urban Local	Yes	Local
CYNTHIA DR	C-09-0076	Minor Urban Local	Urban Local	Yes	Local
CYPRESS LN	C-10-0025	Minor Urban Local	Urban Local	Yes	Local
CYPRESS SPRINGS DR	C-02-0156	Minor Rural Local	Minor Rural Local		Local
D AND M DR	C-07-0117	Minor Rural Local	Minor Rural Local		Local
D R SIMMONS RD	C-17-0028	Minor Rural Local	Minor Rural Local		Local
DACUS DR	C-07-0065	Major Urban Local	Minor Rural Local	Yes	Local
DACUS DR	C-07-0065	Major Urban Local	Minor Rural Local	Yes	Local
DACUS DR	C-07-0065	Major Urban Local	Minor Rural Local	Yes	Local
DACUS DR	C-07-0065	Major Urban Local	Minor Rural Local	Yes	Local
DACUS DR	C-07-0065	Major Urban Local	Minor Rural Local	Yes	Local
DACUS DR	C-07-0065	Major Urban Local	Minor Rural Local	Yes	Local
DAISY TRL	C-02-0115G	Minor Rural Local	Minor Rural Local		Local
DANA DR	C-01-0025	Major Urban Local	Minor Rural Local	Yes	Local
DANA DR	C-01-0025	Major Urban Local	Minor Rural Local	Yes	Local
DANA DR	C-01-0025	Major Urban Local	Minor Rural Local	Yes	Local
DANA DR	C-10-0074A	Minor Rural Local	Minor Rural Local		Local
DANA DR	C-10-0074B	Minor Rural Local	Minor Rural Local		Local
DANA DR	C-10-0074B	Minor Rural Local	Minor Rural Local		Local
DANA LYNN LN	C-04-0188	Minor Urban Local	Minor Rural Local	Yes	Local

DANBURY LN	C-09-0185	Major Urban Local	Urban Local	Yes	Local
DANBURY LN	C-09-0185	Major Urban Local	Urban Local	Yes	Local
DANDELION TRL	C-06-0086A	Major Urban Local	Urban Local	Yes	Local
DANDELION TRL	C-06-0086A	Major Urban Local	Urban Local	Yes	Local
DANDELION TRL	C-06-0086A	Major Urban Local	Urban Local	Yes	Local
DANDELION TRL	C-06-0086A	Major Urban Local	Urban Local	Yes	Local
DANDELION TRL	C-06-0086A	Major Urban Local	Urban Local	Yes	Local
DANDELION TRL	C-06-0086A	Major Urban Local	Urban Local	Yes	Local
DANDELION TRL	C-06-0086A	Major Urban Local	Urban Local	Yes	Local
DANIEL DR	C-11-0026	Major Rural Local	Minor Rural Local		Local
DANIEL DR	C-11-0026	Major Rural Local	Minor Rural Local		Local
DANIEL DR	C-11-0026	Major Rural Local	Minor Rural Local		Local
DARLENE DR	C-18-0044A	Minor Rural Local	Minor Rural Local		Local
DARRACOTT DR	C-15-0193	Minor Rural Local	Minor Rural Local	Yes	Local
DARTFORD CT	C-01-0344	Minor Urban Local	Minor Rural Local		Local
DARWIN RD	C-12-0053	Major Rural Local	Minor Rural Local	Yes	Local
DAVENPORT DR	C-07-0018C	Minor Urban Local	Minor Rural Local		Local
DAVES RD	C-17-0025A	Minor Rural Local	Minor Rural Local		Local
DAVID ST	C-15-0068	Minor Urban Local	Urban Local	Yes	Local
DAVIDSON DR	C-02-0019	Minor Urban Local	Minor Rural Local	Yes	Local
DAVIS CIR	C-04-0050	Major Rural Local	Minor Rural Local		Local
DAVIS CIR	C-04-0050	Major Rural Local	Minor Rural Local		Local
DAVIS CIR	C-04-0050	Major Rural Local	Minor Rural Local		Local
DAVIS DR	C-01-0108	Minor Urban Local	Minor Rural Local	Yes	Local
DAVIS DR	C-14-0039	Minor Urban Local	Urban Local	Yes	Local
DAVIS RD	C-02-0080	Minor Rural Collector	Minor Rural Collector		Collector
DAVIS ST	C-04-0027	Minor Urban Local	Minor Rural Local	Yes	Local
DAVIS ST	C-04-0027	Minor Urban Local	Minor Rural Local	Yes	Local
DAWN DR	C-10-0087B	Minor Rural Local	Minor Rural Local		Local
DAY RD	C-11-0029A	Minor Rural Local	Minor Rural Local		Local
DEAN RD	C-04-0053A	Minor Rural Local	Minor Rural Local		Local
DEAN SPRINGS CIR	C-07-0022	Major Rural Local	Minor Rural Local		Local
DEAN SPRINGS RD	C-07-0021	Major Rural Local	Minor Rural Local		Local
DEAN SPRINGS RD	C-07-0021	Major Rural Local	Minor Rural Local		Local
DEAN SPRINGS RD	C-07-0021	Major Rural Local	Minor Rural Local		Local
DEAN SPRINGS RD	C-07-0021	Major Rural Local	Minor Rural Local		Local
DEBBENSIRE RD	C-01-0174A	Minor Rural Local	Minor Rural Local		Local
DEBBIE DR	C-03-0012	Minor Rural Local	Minor Rural Local		Local
DEBORA ST	C-16-0088	Minor Rural Local	Minor Rural Local		Local
DEBRA AVE	C-09-0019F	Major Urban Local	Minor Rural Local	Yes	Local
DEEP CREEK CHURCH RD	C-08-0075	Minor Rural Local	Minor Rural Local		Local
DEEP WATER PT	C-14-0071C	Major Urban Local	Minor Rural Local	Yes	Local
DEEP WATER PT	C-14-0071C	Major Urban Local	Minor Rural Local	Yes	Local

DEER RUN RD	C-08-0084	Minor Rural Local	Minor Rural Local		Local
DEER TROT AVE	C-18-0106	Minor Rural Local	Minor Rural Local		Local
DEER TROT AVE	C-18-0106	Minor Rural Local	Minor Rural Local		Local
DEERCREEK CT	C-02-0021B	Minor Urban Local	Minor Rural Local	Yes	Local
DEERFIELD DR	C-10-0182A	Minor Urban Local	Minor Rural Local	Yes	Local
DEERWOOD RD	C-10-0061A	Minor Urban Local	Minor Rural Local	Yes	Local
DEERWOOD TRL	C-15-0058	Major Urban Local	Urban Local	Yes	Local
DEERWOOD TRL	C-15-0058	Major Urban Local	Urban Local	Yes	Local
DEERWOOD TRL	C-15-0058	Major Urban Local	Urban Local	Yes	Local
DEL RISO CIR	C-02-0031	Major Urban Local	Urban Local	Yes	Local
DEL RISO CIR	C-02-0031	Major Urban Local	Minor Rural Local	Yes	Local
DELAWARE DR	C-02-0031	Major Urban Local	Minor Rural Local	Yes	Local
DELAWARE DR	C-09-0147A	Major Urban Local	Urban Local	Yes	Local
DELAWARE DR	C-09-0147A	Major Urban Local	Urban Local	Yes	Local
DELLWOOD CIR	C-10-0052A	Minor Urban Local	Minor Rural Local	Yes	Local
DELLWOOD DR	C-01-0024	Major Urban Local	Minor Rural Local	Yes	Local
DELLWOOD DR	C-01-0024	Major Urban Local	Minor Rural Local	Yes	Local
DELLWOOD DR	C-01-0024	Major Urban Local	Minor Rural Local	Yes	Local
DELLWOOD LN	C-10-0052	Major Urban Local	Minor Rural Local	Yes	Local
DELLWOOD LN	C-10-0052	Major Urban Local	Minor Rural Local	Yes	Local
DELLWOOD LN	C-10-0052	Major Urban Local	Minor Rural Local	Yes	Local
DELOACH DR	C-04-0093	Minor Rural Local	Minor Rural Local		Local
DELOACH DR	C-04-0093	Minor Rural Local	Minor Rural Local		Local
DENDY ST	C-01-0178	Minor Rural Local	Minor Rural Local		Local
DENNIS WARD CIR	C-12-0041A	Minor Urban Local	Minor Rural Local	Yes	Local
DENVER COVE RD	C-04-0100	Minor Rural Local	Minor Rural Local		Local
DENVER RD	C-05-0058	Minor Rural Collector	Minor Rural Collector		Local
DENVER RD	C-05-0058	Minor Rural Collector	Minor Rural Collector		Collector
DENVER RD	C-05-0058	Minor Rural Collector	Minor Rural Collector		Collector
DENVER RD	C-05-0058	Minor Rural Collector	Minor Rural Collector		Collector
DENVER RD	C-05-0058	Minor Rural Collector	Minor Rural Collector		Collector
DENVER RD	C-05-0058	Minor Rural Collector	Minor Rural Collector		Collector
DENVER RD	C-05-0058	Minor Rural Collector	Minor Rural Collector		Collector
DENVER RD	C-05-0058A	Major Rural Local	Major Rural Collector		Local
DENVER RD	C-05-0058A	Major Rural Local	Major Rural Local		Local
DERRICK LN	C-11-0038	Minor Rural Local	Minor Rural Local		Local
DERRYDOWN WAY	C-15-0108B	Major Urban Local	Urban Local	Yes	Local
DERRYDOWN WAY	C-15-0108B	Major Urban Local	Urban Local	Yes	Local
DESIREE RD	C-16-0095	Major Rural Local	Minor Rural Local		Local
DESIREE RD	C-16-0095	Major Rural Local	Minor Rural Local		Local
DESTINATION BLVD	C-05-0087	Minor Urban Local	Urban Local	Yes	Local
DEVEREUX CT	C-01-0070B	Major Urban Local	Minor Rural Local	Yes	Local
DEVEREUX CT	C-01-0070B	Major Urban Local	Minor Rural Local	Yes	Local
DEVON WAY	C-10-0101	Major Urban Local	Minor Rural Local	Yes	Local

DEVON WAY	C-10-0101	Major Urban Local	Minor Rural Local	Yes	Local
DEVON WAY	C-10-0101	Major Urban Local	Minor Rural Local	Yes	Local
DEVON WAY	C-10-0101	Major Urban Local	Minor Rural Local	Yes	Local
DEVON WAY	C-10-0101	Major Urban Local	Minor Rural Local	Yes	Local
DEVON WAY	C-10-0101	Major Urban Local	Minor Rural Local	Yes	Local
DEVONSHIRE RD	C-12-0050	Minor Rural Local	Minor Rural Local		Local
DEW LN	C-12-0048C	Minor Rural Local	Minor Rural Local		Local
DEWAR DR	C-18-0057	Minor Rural Local	Minor Rural Local		Local
DEWARS TRL	C-10-0096B	Minor Rural Local	Minor Rural Local		Local
DEWBERRY CT	C-02-0014H	Minor Urban Local	Minor Rural Local	Yes	Local
DEWITT DR	C-20-0065A	Minor Rural Local	Minor Rural Local		Local
DEWSBURY LN	C-02-0058B	Minor Urban Local	Minor Rural Local	Yes	Local
DIAL RD	C-16-0091	Minor Rural Local	Minor Rural Local		Local
DIAMOND ST	C-09-0341	Major Urban Local	Urban Local	Yes	Local
DIAMOND ST	C-09-0341A	Minor Urban Local	Urban Local	Yes	Local
DIANE AVE	C-07-0048A	Minor Urban Local	Minor Rural Local	Yes	Local
DIANNA ST	C-09-0304A	Minor Urban Local	Urban Local	Yes	Local
DICKERSON RD	C-06-0050	Major Rural Local	Minor Rural Local		Local
DICKERSON RD	C-06-0050	Major Rural Local	Minor Rural Local		Local
DICKERSON RD	C-09-0164	Major Urban Local	Minor Rural Local	Yes	Local
DICKERSON RD	C-09-0164	Major Rural Local	Minor Rural Local		Local
DICKERSON RD	C-09-0164	Major Rural Local	Minor Rural Local		Local
DICKERSON RD	C-09-0168	Minor Rural Local	Minor Rural Local		Local
DILL DR	C-01-0112	Minor Urban Local	Minor Rural Local	Yes	Local
DILLON ST	C-07-0090	Major Urban Local	Minor Rural Local	Yes	Local
DILLON ST	C-07-0090	Major Urban Local	Minor Rural Local	Yes	Local
DIXON RD	C-09-0080	Minor Urban Collector	Urban Collector	Yes	Collector
DIXON RD	C-09-0080	Minor Urban Collector	Urban Collector	Yes	Collector
DIXON RD	C-09-0080	Minor Urban Collector	Urban Collector	Yes	Collector
DIXON RD	C-09-0080	Minor Urban Collector	Urban Collector	Yes	Collector
DIXON RD	C-09-0080	Minor Urban Collector	Urban Collector	Yes	Collector
DIXON RD	C-09-0080	Minor Urban Collector	Urban Collector	Yes	Collector
DIXON RD	C-09-0080	Minor Urban Collector	Urban Collector	Yes	Collector
DIXON RD	C-09-0080	Minor Urban Collector	Urban Collector	Yes	Collector
DIXON RD	C-09-0080	Minor Urban Collector	Urban Collector	Yes	Collector
DIXON RD	C-09-0080	Minor Urban Collector	Urban Collector	Yes	Collector
DIXON RD	C-09-0080	Minor Urban Collector	Urban Collector	Yes	Collector
DIXON RD	C-09-0080	Minor Urban Collector	Urban Collector	Yes	Collector
DIXON RD	C-09-0080	Minor Urban Collector	Urban Collector	Yes	Collector
DIXON RD	C-09-0080	Minor Urban Collector	Urban Collector	Yes	Collector
DIXON RD	C-09-0080	Major Urban Local	Urban Collector	Yes	Local
DIXON RD	C-09-0080	Minor Urban Collector	Urban Collector	Yes	Collector
DIXON RD	C-09-0080	Minor Urban Collector	Urban Collector	Yes	Collector



DOUBLE SPRINGS RD	C-20-0065	Minor Rural Collector	Major Rural Local		Collector
DOUBLETREE DR	C-09-0393	Major Urban Local	Urban Local	Yes	Local
DOUBLETREE DR	C-09-0393	Major Urban Local	Urban Local	Yes	Local
DOUBLETREE DR	C-09-0393	Major Urban Local	Urban Local	Yes	Local
DOVE DR	C-09-0195	Major Urban Local	Urban Local	Yes	Local
DOVE HOLLOW	C-09-0395	Minor Urban Local	Minor Rural Local	Yes	Local
DOVE LN	C-06-0031D	Minor Rural Local	Minor Rural Local		Local
DOVE LN	C-06-0031D	Minor Rural Local	Minor Rural Local		Local
DOVE LN	C-06-0031D	Minor Rural Local	Minor Rural Local		Local
DOVE TREE LN	C-10-0158	Minor Urban Local	Minor Rural Local	Yes	Local
DOVER CT	C-09-0198G	Minor Urban Local	Urban Local	Yes	Local
DR MARTIN RD	C-03-0053B	Minor Rural Local	Minor Rural Local		Local
DRAKE CIR	C-15-0105	Major Urban Local	Urban Local	Yes	Local
DRAKE CIR	C-15-0105	Major Urban Local	Urban Local	Yes	Local
DRAKE CIR	C-15-0105	Major Urban Local	Urban Local	Yes	Local
DRAKE CIR	C-16-0015	Major Rural Local	Minor Rural Local		Local
DRAKE CIR	C-16-0015	Major Rural Local	Minor Rural Local		Local
DRAKE RD	C-17-0053A	Minor Rural Collector	Major Rural Local		Collector
DRAKE RD	C-17-0053A	Minor Rural Collector	Major Rural Local		Collector
DRAKE RD	C-17-0053A	Minor Rural Collector	Major Rural Local		Collector
DRAKE RD	C-17-0053A	Minor Rural Collector	Major Rural Local		Collector
DRAKE RD	C-17-0053A	Minor Rural Collector	Major Rural Local		Collector
DRAKES XING	C-09-0473	Minor Urban Local	Minor Rural Local	Yes	Local
DRAKES XING	C-09-0473	Minor Urban Local	Minor Rural Local	Yes	Local
DRESDEN LN	C-04-0104	Minor Rural Local	Minor Rural Local		Local
DREW CT	C-14-0051	Minor Urban Local	Minor Rural Local	Yes	Local
DREWMAR LN	C-01-0236	Minor Urban Local	Minor Rural Local	Yes	Local
DREWMAR LN	C-01-0236A	Minor Urban Local	Minor Rural Local	Yes	Local
DREWMAR LN	C-01-0236A	Minor Urban Local	Minor Rural Local	Yes	Local
DRIFTWOOD DR	C-10-0155F	Minor Urban Local	Urban Local	Yes	Local
DRIFTWOOD DR	C-10-0155F	Minor Urban Local	Urban Local	Yes	Local
DRIFTWOOD WAY	C-05-0056C	Minor Urban Local	Urban Local	Yes	Local
DRIFTWOOD WAY	C-05-0056C	Minor Urban Local	Urban Local	Yes	Local
DRUCKER RDG	C-04-0170	Minor Rural Local	Minor Rural Local		Local
DRUID HILLS DR	C-10-0024	Major Urban Local	Urban Local	Yes	Local
DRUID HILLS DR	C-10-0024	Major Urban Local	Urban Local	Yes	Local
DRUMMOND RD	C-20-0033B	Minor Rural Local	Minor Rural Local		Local
DRUMMOND RD	C-20-0033B	Minor Rural Local	Minor Rural Local		Local
DRY ROCK RD	C-20-0054	Major Rural Local	Minor Rural Local		Local
DRY ROCK RD	C-20-0054	Major Rural Local	Minor Rural Local		Local
DRY ROCK RD	C-20-0054	Major Rural Local	Minor Rural Local		Local
DUBLIN CT	C-10-0103	Minor Urban Local	Minor Rural Local	Yes	Local
DUCK POND CT	C-01-0221	Minor Urban Local	Minor Rural Local	Yes	Local



DUCKETT RD	C-04-0103	Minor Rural Local	Minor Rural Local		Local
DUCKETT RD	C-04-0103	Minor Rural Local	Minor Rural Local		Local
DUDLEY RD	C-15-0199	Minor Rural Local	Minor Rural Local		Local
DUGOUT COVE RD	C-08-0139	Minor Rural Local	Minor Rural Local		Local
DUKE ST	C-15-0088	Minor Urban Local	Urban Local	Yes	Local
DUNECREST RD	C-04-0108	Minor Rural Local	Minor Rural Local		Local
DUNHILL CT	C-09-0111	Minor Urban Local	Urban Local	Yes	Local
DUNHILL DR	C-09-0108	Major Urban Local	Urban Local	Yes	Local
DUNHILL DR	C-09-0108	Major Urban Local	Urban Local	Yes	Local
DUNHILL DR	C-09-0108	Major Urban Local	Urban Local	Yes	Local
DUNLAP RD	C-07-0018	Major Rural Local	Minor Rural Local		Local
DUNLAP RD	C-07-0018	Major Rural Local	Minor Rural Local		Local
DUNLAP RD	C-10-0143	Minor Urban Collector	Major Rural Local	Yes	Collector
DUNLAP RD	C-10-0143	Minor Urban Collector	Major Rural Local	Yes	Collector
DUNLAP RD	C-10-0143	Minor Urban Collector	Major Rural Local	Yes	Collector
DUNN RD	C-05-0093	Minor Urban Collector	Urban Collector	Yes	Collector
DUNN RD	C-09-0093	Minor Urban Collector	Urban Collector	Yes	Collector
DUNN RD	C-09-0093	Minor Urban Collector	Urban Collector	Yes	Collector
DURALEIGH RD	C-10-0271	Major Urban Local	Minor Rural Local	Yes	Local
DURALEIGH RD	C-10-0271	Major Urban Local	Minor Rural Local	Yes	Local
DURALEIGH RD	C-10-0271	Major Urban Local	Minor Rural Local	Yes	Local
DURALEIGH RD	C-10-0271	Major Urban Local	Minor Rural Local	Yes	Local
DURALEIGH RD	C-10-0271A	Minor Urban Local	Minor Rural Local	Yes	Local
DURHAM RD	C-06-0060	Minor Rural Collector	Major Rural Local		Collector
DURHAM RD	C-06-0060	Minor Rural Collector	Major Rural Local		Collector
DURHAM RD	C-06-0060	Minor Rural Collector	Major Rural Local		Collector
DURHAM RD	C-06-0060	Minor Rural Collector	Major Rural Local		Collector
DURHAM RD	C-06-0060	Minor Rural Collector	Major Rural Local		Collector
DURHAM RD	C-06-0060	Minor Rural Collector	Major Rural Local		Collector
DURHAM RD	C-20-0019	Major Rural Local	Minor Rural Local		Local
DURHAM RD	C-20-0019	Major Rural Local	Minor Rural Local		Local
DURSELY DR	C-10-0147F	Minor Urban Local	Minor Rural Local	Yes	Local
DURSELY DR	C-10-0147F	Minor Urban Local	Minor Rural Local	Yes	Local
DUSTY TRAILS	C-19-0020A	Minor Rural Local	Minor Rural Local		Local
DUXBURY LN	C-01-0289	Minor Urban Local		Yes	Local
DUXBURY LN	C-01-0289	Minor Urban Local		Yes	Local
DYAR DR	C-17-0019B	Minor Rural Local	Minor Rural Local		Local
DYAR DR	C-20-0070	Major Rural Local	Minor Rural Local		Local
DYAR DR	C-20-0070	Major Rural Local	Minor Rural Local		Local
DYAR DR	C-20-0070	Major Rural Local	Minor Rural Local		Local
DYAR DR	C-20-0070	Major Rural Local	Minor Rural Local		Local
DYAR RD	C-08-0034	Major Rural Local	Minor Rural Local		Local
DYAR RD	C-08-0034	Major Rural Local	Minor Rural Local		Local
DYAR RD	C-08-0034	Major Rural Local	Minor Rural Local		Local

DYAR RD	C-08-0034	Major Rural Local	Minor Rural Local		Local
DYAR RD	C-08-0034	Major Rural Local	Minor Rural Local		Local
E CALHOUN RD	C-18-0019A	Minor Rural Collector	Minor Rural Collector		Collector
E CALHOUN RD	C-18-0019A	Minor Rural Collector	Minor Rural Collector		Collector
E CHURCH RD	C-02-0132	Minor Urban Collector	Minor Rural Collector	Yes	Collector
E CHURCH RD	C-02-0132	Minor Rural Collector	Minor Rural Collector		Collector
E CHURCH RD	C-02-0132	Minor Urban Collector	Minor Rural Collector	Yes	Collector
E CHURCH RD	C-02-0132	Minor Rural Collector	Minor Rural Collector		Collector
E CHURCH RD	C-02-0132	Minor Urban Collector	Minor Rural Collector	Yes	Collector
E CHURCH RD	C-02-0132	Minor Urban Collector	Minor Rural Collector	Yes	Collector
E CHURCH RD	C-02-0132	Minor Urban Collector	Minor Rural Collector	Yes	Collector
E CHURCH RD	C-02-0132	Minor Urban Collector	Minor Rural Collector	Yes	Collector
E CHURCH RD	C-02-0132	Minor Urban Collector	Minor Rural Collector	Yes	Collector
E CHURCH RD	C-02-0132	Minor Urban Collector	Minor Rural Collector	Yes	Collector
E CHURCH RD	C-02-0132	Minor Urban Collector	Minor Rural Collector	Yes	Collector
E CHURCH RD	C-02-0132	Minor Urban Collector	Minor Rural Collector	Yes	Collector
E CROYDON CT	C-01-0029G	Minor Urban Local	Minor Rural Local	Yes	Local
E FIRST STREET EXT	C-07-0019	Major Rural Local	Minor Rural Local		Local
E PARK DR	C-14-0027	Major Urban Local	Urban Local	Yes	Local
E PARK DR	C-14-0027	Major Urban Local	Urban Local	Yes	Local
E PARK DR	C-14-0027	Major Urban Local	Urban Local	Yes	Local
E PARK DR	C-14-0027	Major Urban Local	Urban Local	Yes	Local
E PARK DR	C-14-0027	Major Urban Local	Urban Local	Yes	Local
E PINEDALE RD	C-09-0287A	Major Urban Local	Urban Local	Yes	Local
E PINEDALE RD	C-09-0287A	Major Urban Local	Urban Local	Yes	Local
E PINEDALE RD	C-09-0287A	Major Urban Local	Urban Local	Yes	Local
E SHORE DR	C-20-0019A	Minor Rural Local	Minor Rural Local		Local
E UNION DR	C-18-0032	Minor Rural Local	Minor Rural Local		Local
EAGLES NEST	C-09-0212D	Minor Urban Local	Urban Local	Yes	Local
EAGLEVIEW	C-04-0134	Minor Rural Local	Minor Rural Local		Local
EAGLEVIEW	C-04-0134	Minor Rural Local	Minor Rural Local		Local
EARL WHITE DR	C-09-0174A	Minor Rural Local	Minor Rural Local		Local
EARL WHITE DR	C-09-0174A	Minor Rural Local	Minor Rural Local		Local
EAST LAKES RD	C-08-0022B	Minor Rural Local	Minor Rural Local		Local
EAST LAKES RD	C-08-0022B	Minor Rural Local	Minor Rural Local		Local
EAST POND DR	C-01-0220	Major Urban Local	Minor Rural Local	Yes	Local
EAST POND DR	C-01-0220	Major Urban Local	Minor Rural Local	Yes	Local
EAST POND DR	C-01-0220	Major Urban Local	Minor Rural Local	Yes	Local
EAST POND DR	C-01-0220	Major Urban Local	Minor Rural Local	Yes	Local
EASTLAND DR	C-07-0024	Major Urban Local	Minor Rural Local	Yes	Local
EASTLAND DR	C-07-0024	Major Urban Local	Minor Rural Local	Yes	Local
EASTLAND DR	C-07-0024	Major Urban Local	Minor Rural Local	Yes	Local
EASTVIEW DR	C-05-0054	Minor Rural Collector	Minor Rural Collector		Collector
EASTWOOD ST	C-10-0022	Major Urban Local	Urban Local	Yes	Local
EASTWOOD ST	C-10-0022	Major Urban Local	Urban Local	Yes	Local
ECHO CIR	C-09-0037	Major Urban Local	Minor Rural Local	Yes	Local

ECHO CIR	C-09-0037	Major Urban Local	Minor Rural Local	Yes	Local
EDGEBROOK DR	C-10-0140	Major Urban Local	Urban Local	Yes	Local
EDGEBROOK DR	C-10-0140	Major Urban Local	Urban Local	Yes	Local
EDGEBROOK DR	C-10-0140	Major Urban Local	Urban Local	Yes	Local
EDGEWATER DR	C-09-0011	Major Rural Local	Minor Rural Local		Local
EDGEWATER DR	C-09-0011	Major Rural Local	Minor Rural Local		Local
EDGEWATER DR	C-09-0011	Major Rural Local	Minor Rural Local		Local
EDGEWATER DR	C-09-0011	Major Rural Local	Minor Rural Local		Local
EDGEWATER DR	C-09-0011	Major Rural Local	Minor Rural Local		Local
EDGEWATER DR	C-09-0011	Major Rural Local	Minor Rural Local		Local
EDGEWATER DR	C-09-0011	Major Rural Local	Minor Rural Local		Local
EDGEWATER DR	C-09-0011	Major Rural Local	Minor Rural Local		Local
EDGEWATER DR	C-09-0011	Major Rural Local	Minor Rural Local		Local
EDGEWATER DR	C-09-0011	Major Rural Local	Minor Rural Local		Local
EDGEWATER WAY	C-09-0368	Minor Urban Local	Urban Local	Yes	Local
EDGEWATER WAY	C-09-0368	Minor Urban Local	Urban Local	Yes	Local
EDGEWATER WAY	C-09-0368	Minor Urban Local	Urban Local	Yes	Local
EDINBURGH TRL	C-09-0397	Minor Urban Local	Minor Rural Local	Yes	Local
EDISTO RD	C-10-0130	Minor Urban Local	Urban Local	Yes	Local
EDITH DR	C-12-0038	Minor Urban Local	Minor Rural Local	Yes	Local
EDITH ST	C-15-0042	Minor Rural Local	Urban Local		Local
EDITH ST	C-15-0042A	Minor Rural Local	Urban Local		Local
EDKER BURNS RD	C-18-0103	Minor Rural Local	Minor Rural Local		Local
EDNEY RD	C-14-0056	Major Rural Local	Minor Rural Local		Local
EDWARDS DR	C-09-0308	Major Urban Local	Urban Local	Yes	Local
EDWARDS DR	C-09-0308	Major Urban Local	Urban Local	Yes	Local
EDWARDS ST	C-15-0168A	Major Rural Local	Minor Rural Local		Local
EDWARDS ST	C-15-0168A	Major Rural Local	Minor Rural Local		Local
EFFIE DR	C-01-0154C	Major Urban Local	Minor Rural Local	Yes	Local
EFFIE DR	C-01-0154C	Major Urban Local	Minor Rural Local	Yes	Local
EGRET LNDG	C-04-0136	Minor Rural Local	Minor Rural Local		Local
EISENHOWER RD	C-09-0398	Minor Urban Local	Minor Rural Local	Yes	Local
ELAINE DR	C-01-0046	Minor Rural Local	Minor Rural Local		Local
ELAINE DR	C-01-0046	Minor Urban Local	Minor Rural Local	Yes	Local
ELAINE DR	C-01-0105F	Major Urban Local	Minor Rural Local	Yes	Local
ELAINE DR	C-01-0105F	Major Urban Local	Minor Rural Local	Yes	Local
ELAINE DR	C-01-0105F	Major Urban Local	Minor Rural Local	Yes	Local
ELAINE DR	C-01-0105F	Major Urban Local	Minor Rural Local	Yes	Local
ELAINE DR	C-01-0105F	Major Urban Local	Minor Rural Local	Yes	Local
ELDERBERRY LN	C-09-0133	Minor Urban Local	Minor Rural Local		Local
ELECTRIC CITY BLVD	C-05-0101	Minor Rural Local	Minor Rural Local		Local
ELGIN DR	C-14-0064A	Minor Rural Local	Minor Rural Local		Local
ELIZABETH CITY DR	C-02-0113	Minor Rural Local	Minor Rural Local		Local
ELIZABETH CITY DR	C-02-0113	Minor Rural Local	Minor Rural Local		Local

[illegible]

ELROD RD	C-01-0080	Minor Rural Collector	Minor Rural Collector		Collector
ELROD RD	C-01-0080	Minor Rural Collector	Minor Rural Collector		Collector
ELROD RD	C-01-0080	Minor Rural Collector	Minor Rural Collector		Collector
ELROD RD	C-01-0080	Minor Rural Collector	Minor Rural Collector		Collector
ELROD RD	C-01-0080	Minor Rural Collector	Minor Rural Collector		Collector
ELROD RD	C-01-0080	Minor Rural Collector	Minor Rural Collector		Collector
ELROD RD	C-15-0121	Minor Urban Collector	Urban Local	Yes	Collector
ELROD RD	C-15-0121	Minor Urban Collector	Urban Local	Yes	Collector
ELROD RD	C-15-0121	Minor Rural Collector	Urban Local		Collector
ELROD RD	C-15-0121	Minor Rural Collector	Urban Local		Collector
ELROD RD	C-04-0127	Major Rural Local	Minor Rural Local		Local
EMBASSY DR	C-04-0127	Major Rural Local	Minor Rural Local		Local
EMBASSY DR	C-04-0127	Major Rural Local	Minor Rural Local		Local
EMBASSY DR	C-04-0127	Major Rural Local	Minor Rural Local		Local
EMILY DR	C-09-0125	Minor Urban Local	Urban Local	Yes	Local
EMILY DR	C-09-0125	Minor Urban Local	Urban Local	Yes	Local
EMMA ST	C-15-0013	Major Urban Local	Urban Local	Yes	Local
EMMA ST	C-15-0013	Major Urban Local	Urban Local	Yes	Local
EMMA ST	C-15-0013	Major Urban Local	Urban Local	Yes	Local
ENGLEWOOD CIR	C-15-0159	Major Urban Local	Minor Rural Local	Yes	Local
ENGLEWOOD CIR	C-15-0159	Major Urban Local	Minor Rural Local	Yes	Local
ENSTON RD	C-05-0013	Minor Rural Local	Minor Rural Local		Local
ENTERPRISE DR	C-01-0309	Minor Urban Local	Minor Rural Local	Yes	Local
ERNEST GLENN RD	C-20-0035	Minor Rural Local	Minor Rural Local		Local
ERWIN CIR	C-12-0071	Minor Rural Local	Minor Rural Local		Local
ERWIN ST	C-12-0051	Minor Rural Local	Major Rural Local		Local
ESTES DR	C-10-0030	Major Urban Local	Urban Local	Yes	Local
ESTES DR	C-10-0030	Major Urban Local	Urban Local	Yes	Local
ESTES DR	C-10-0030	Major Urban Local	Urban Local	Yes	Local
ESTES DR	C-10-0030	Major Urban Local	Urban Local	Yes	Local
ETHELISE CIR	C-15-0026	Minor Urban Local	Urban Local	Yes	Local
ETHRIDGE ST	C-07-0018H	Minor Urban Local	Minor Rural Local	Yes	Local
ETTA DR	C-02-0077A	Major Urban Local	Minor Rural Local	Yes	Local
ETTA DR	C-02-0077A	Major Urban Local	Minor Rural Local	Yes	Local
ETTA DR	C-02-0077A	Major Urban Local	Minor Rural Local	Yes	Local
EUGENE CT	C-02-0062B	Minor Urban Local	Minor Rural Local	Yes	Local
EVANS DR	C-18-0013	Minor Rural Local	Minor Rural Local	Yes	Local
EVANS DR	C-18-0013	Minor Rural Local	Minor Rural Local		Local
EVANS GROVE RD	C-01-0106B	Minor Urban Local	Minor Rural Local		Local
EVANS RD	C-13-0021	Minor Rural Local	Minor Rural Local		Local
EVATT RD	C-18-0052	Major Rural Local	Minor Rural Local		Local
EVATT RD	C-18-0052	Major Rural Local	Minor Rural Local		Local

EVATT RD	C-18-0052	Major Rural Local	Minor Rural Local		Local
EVERGREEN RD	C-06-0022	Minor Rural Local	Minor Rural Local		Local
EVERGREEN ST	C-07-0069B	Major Urban Local	Minor Rural Local	Yes	Local
EVERGREEN ST	C-07-0069B	Major Urban Local	Minor Rural Local	Yes	Local
EVERT CIR	C-06-0065E	Minor Rural Local	Minor Rural Local		Local
EVERT CT	C-06-0065F	Minor Rural Local	Minor Rural Local		Local
EVERT DR	C-06-0065D	Major Rural Local	Minor Rural Local		Local
EVERT DR	C-06-0065D	Major Rural Local	Minor Rural Local		Local
EVERT DR	C-06-0065D	Major Rural Local	Minor Rural Local		Local
EXETER CLOSE	C-01-0010C	Minor Urban Local	Minor Rural Local	Yes	Local
EXETER CT	C-05-0018	Major Rural Local	Minor Rural Local		Local
EXETER CT	C-05-0018	Major Rural Local	Minor Rural Local		Local
EXETER CT	C-05-0018	Major Rural Local	Minor Rural Local		Local
EXTENDED LN	C-09-0217B	Minor Urban Local	Urban Local	Yes	Local
EXTERTAL DR	C-04-0045A	Minor Rural Local	Minor Rural Local		Local
FAGG RD	C-17-0029	Minor Rural Local	Minor Rural Local		Local
FAGG RD	C-17-0029	Minor Rural Local	Minor Rural Local		Local
FAIRFAX ST	C-09-0239B	Major Urban Local	Urban Local	Yes	Local
FAIRFAX ST	C-09-0239B	Major Urban Local	Urban Local	Yes	Local
FAIRHAVEN DR	C-09-0295	Major Urban Local	Urban Local	Yes	Local
FAIRHAVEN DR	C-09-0295	Major Urban Local	Urban Local	Yes	Local
FAIRHAVEN DR	C-09-0295	Major Urban Local	Urban Local	Yes	Local
FAIRHAVEN DR	C-09-0295	Major Urban Local	Urban Local	Yes	Local
FAIRHAVEN DR	C-09-0295	Major Urban Local	Urban Local	Yes	Local
FAIRHAVEN DR	C-09-0295	Major Urban Local	Urban Local	Yes	Local
FAIROAKS DR	C-06-0134	Minor Rural Local	Minor Rural Local		Local
FAIROAKS DR	C-06-0134	Minor Rural Local	Minor Rural Local		Local
FAIRPLAY HEIGHTS CIR	C-20-0020	Major Rural Local	Minor Rural Local		Local
FAIRPLAY HEIGHTS CIR	C-20-0020	Major Rural Local	Minor Rural Local		Local
FAIRPLAY HEIGHTS CIR	C-20-0020	Major Rural Local	Minor Rural Local		Local
FAIRPLAY HEIGHTS RD	C-20-0021	Minor Rural Local	Minor Rural Local		Local
FAIRVIEW CT	C-02-0132C	Minor Urban Local	Minor Rural Local	Yes	Local
FAIRWAY GREEN	C-10-0038	Major Urban Local	Urban Local	Yes	Local
FAITH LN	C-16-0024A	Minor Rural Local	Minor Rural Local		Local
FALCONS LNDG	C-05-0089	Minor Rural Local	Minor Rural Local		Local
FALL ST	C-15-0308	Major Urban Local	Urban Local	Yes	Local
FALL ST	C-15-0308	Major Urban Local	Urban Local	Yes	Local
FALL ST	C-15-0308	Major Urban Local	Urban Local	Yes	Local
FALLING LEAF DR	C-08-0152	Minor Rural Local	Minor Rural Local		Local
FALLON LN	C-04-0180	Minor Rural Local	Minor Rural Local		Local
FANT DR	C-10-0018	Minor Urban Local	Urban Local	Yes	Local
FANT DR	C-10-0018	Major Urban Local	Urban Local	Yes	Local
FANT FARM RD	C-18-0027	Major Rural Local	Minor Rural Local		Local

FANT RD	C-14-0016	Minor Rural Local	Minor Rural Local		Local
FANTS GROVE CIR	C-04-0040	Minor Rural Local	Minor Rural Local		Local
FARM WOOD RD	C-18-0071D	Minor Rural Local	Minor Rural Local		Local
FARM WOOD RD	C-18-0071D	Minor Urban Local	Minor Rural Local	Yes	Local
FARMER RD	C-15-0163	Minor Rural Collector	Major Rural Local		Collector
FARMER RD	C-15-0163	Minor Rural Collector	Major Rural Local		Collector
FARMER RD	C-15-0163	Minor Rural Collector	Major Rural Local		Collector
FARMER RD	C-15-0163	Minor Rural Collector	Major Rural Local		Collector
FARMER RD	C-20-0012	Major Rural Local	Minor Rural Local		Local
FARMER RD	C-20-0012	Major Rural Local	Minor Rural Local		Local
FARMER RD	C-20-0012	Major Rural Local	Minor Rural Local		Local
FARMER ST	C-15-0171	Major Rural Local	Minor Rural Local		Local
FARMER ST	C-15-0171	Major Rural Local	Minor Rural Local		Local
FARMER ST	C-15-0171	Major Rural Local	Minor Rural Local		Local
FARMINGTON CT	C-02-0074B	Minor Rural Local	Minor Rural Local		Local
FARMINGTON RD	C-09-0171A	Minor Rural Local	Minor Rural Local		Local
FARROW RD	C-13-0030	Minor Rural Local	Minor Rural Local		Local
FAYE DR	C-15-0114B	Minor Urban Local	Urban Local	Yes	Local
FEATHERFILLED CT	C-09-0212F	Minor Urban Local	Urban Local	Yes	Local
FENNELL PT	C-04-0052A	Minor Rural Local	Local		Local
FENNELL RD	C-04-0052	Major Rural Local	Local		Local
FENNELL RD	C-04-0052	Major Rural Local	Local		Local
FENNELL RD	C-04-0052	Major Rural Local	Minor Rural Local		Local
FENNELL RD	C-04-0052	Major Rural Local	Minor Rural Local		Local
FENNELL RD	C-04-0052	Major Rural Local	Minor Rural Local		Local
FENNELL RD	C-04-0052	Major Rural Local	Minor Rural Local		Local
FENNELL RD	C-04-0052	Major Rural Local	Minor Rural Local		Local
FENNELL RD	C-04-0052	Major Rural Local	Minor Rural Local		Local
FENNELL RD	C-20-0061	Minor Rural Local	Local		Local
FERN BROOK TRL	C-16-0054A	Minor Rural Local	Minor Rural Local		Local
FERNBANK DR	C-02-0212	Major Rural Local	Minor Rural Local		Local
FERNBANK DR	C-02-0212	Major Rural Local	Minor Rural Local		Local
FERNBANK DR	C-02-0212	Major Rural Local	Minor Rural Local		Local
FERNBANK DR	C-02-0212	Major Rural Local	Minor Rural Local		Local
FERNWOOD CIR	C-09-0316	Major Urban Local	Urban Local	Yes	Local
FERNWOOD CIR	C-09-0316	Major Urban Local	Urban Local	Yes	Local
FERNWOOD CIR	C-09-0316	Major Urban Local	Urban Local	Yes	Local
FERNWOOD CIR	C-10-0199	Minor Urban Local	Urban Local	Yes	Local
FEW CT	C-09-0228	Minor Urban Local	Urban Local	Yes	Local
FIELDCREST DR	C-09-0154A	Minor Urban Local	Urban Local	Yes	Local
FIELDING DR	C-09-0154A	Minor Urban Local	Urban Local	Yes	Local
FIELDING DR	C-09-0154A	Minor Urban Local	Urban Local	Yes	Local
FIELDS AVE	C-04-0060	Major Rural Local	Minor Rural Local		Local

FIELDS AVE	C-04-0060	Major Rural Local	Minor Rural Local		Local
FIELDS AVE	C-04-0060	Major Rural Local	Minor Rural Local		Local
FIELDS AVE	C-04-0061A	Minor Rural Local	Minor Rural Local		Local
FIELDS CIR	C-17-0025	Major Rural Local	Minor Rural Local		Local
FIELDS CIR	C-17-0025	Major Rural Local	Minor Rural Local		Local
FIELDSTONE WAY	C-10-0148	Minor Rural Local	Minor Rural Local		Local
FIELDSTONE WAY	C-10-0149	Minor Rural Local	Minor Rural Local		Local
FIFTH ST	C-05-0076B	Major Urban Local	Major Rural Local	Yes	Local
FILTER PLANT RD	C-19-0021	Minor Rural Collector	Minor Rural Local		Collector
FILTER PLANT RD	C-19-0021	Minor Rural Collector	Minor Rural Local		Collector
FILTER PLANT RD	C-19-0021	Minor Rural Collector	Minor Rural Local		Collector
FILTER PLANT RD	C-19-0021	Minor Rural Collector	Minor Rural Local		Collector
FILTER PLANT RD	C-19-0021	Minor Rural Collector	Minor Rural Local		Collector
FILTER PLANT RD	C-19-0021	Minor Rural Collector	Minor Rural Local		Collector
FINLEY ST	C-01-0185	Major Urban Local	Minor Rural Local	Yes	Local
FINLEY ST	C-01-0185	Major Urban Local	Minor Rural Local	Yes	Local
FINLEY ST	C-01-0185	Major Urban Local	Minor Rural Local	Yes	Local
FINLEY ST	C-09-0256	Minor Urban Local	Urban Local	Yes	Local
FINLEY ST	C-09-0256	Minor Urban Local	Urban Local	Yes	Local
FIR CT	C-02-00141	Minor Urban Local	Minor Rural Local	Yes	Local
FIRE STATION RD	C-02-0127	Major Rural Local	Major Rural Local		Local
FIRE STATION RD	C-02-0127	Major Rural Local	Major Rural Local		Local
FIRE STATION RD	C-02-0127	Major Rural Local	Major Rural Local		Local
FIRE STATION RD	C-02-0127	Major Rural Local	Major Rural Local		Local
FIRE STATION RD	C-02-0127D	Major Rural Local	Major Rural Local		Local
FIRE STATION RD	C-08-0016A	Minor Rural Local	Minor Rural Local		Local
FIREFLY RD	C-01-0303	Minor Urban Local	Minor Rural Local	Yes	Local
FIRELIGHT LN	C-02-0101	Minor Rural Collector	Minor Rural Collector		Collector
FIRETOWER RD	C-02-0101	Minor Rural Collector	Minor Rural Collector		Collector
FIRETOWER RD	C-02-0101	Minor Rural Collector	Minor Rural Collector		Collector
FIRETOWER RD	C-02-0101	Minor Rural Collector	Minor Rural Collector		Collector
FIRETOWER RD	C-02-0101	Minor Rural Collector	Minor Rural Collector		Collector
FIRETOWER RD	C-02-0101	Minor Rural Collector	Minor Rural Collector		Collector
FIRETOWER RD	C-02-0101	Minor Rural Collector	Minor Rural Collector		Collector
FIRETOWER RD	C-02-0101	Minor Rural Collector	Minor Rural Collector		Collector
FIRETOWER RD	C-02-0101	Minor Rural Collector	Minor Rural Collector		Collector
FIRETOWER RD	C-02-0101	Minor Rural Collector	Minor Rural Collector		Collector
FIRETOWER RD	C-02-0101	Minor Rural Collector	Minor Rural Collector		Collector
FIRETOWER RD	C-02-0101	Minor Rural Collector	Minor Rural Collector		Collector
FIRETOWER RD	C-02-0101	Minor Rural Collector	Minor Rural Collector		Collector
FIRETOWER RD	C-02-0101	Minor Rural Collector	Minor Rural Collector		Collector
FIRETOWER RD	C-02-0101	Minor Rural Collector	Minor Rural Collector		Collector
FIRETOWER RD	C-02-0101	Minor Rural Collector	Minor Rural Collector		Collector
FIRETOWER RD	C-02-0101	Minor Rural Collector	Minor Rural Collector		Collector
FIRETOWER RD	C-02-0101	Minor Rural Collector	Minor Rural Collector		Collector
FIRETOWER RD	C-18-0082	Minor Rural Collector	Major Rural Local		Collector



FIRETOWER RD	C-18-0082	Minor Rural Collector	Major Rural Local		Collector
FIRETOWER RD	C-18-0082	Minor Rural Collector	Major Rural Local		Collector
FIRETOWER RD	C-18-0082	Minor Rural Collector	Major Rural Local		Collector
FIRETOWER RD	C-18-0082	Minor Rural Collector	Major Rural Local		Collector
FIRETOWER RD	C-18-0082	Minor Rural Collector	Major Rural Local		Collector
FIRST ST	C-05-0078	Major Urban Local	Urban Local	Yes	Local
FIRST ST	C-05-0078	Major Urban Local	Urban Local	Yes	Local
FISHER JENKINS RD	C-04-0063	Minor Rural Local	Minor Rural Local		Local
FISHER JENKINS RD	C-04-0063	Minor Rural Local	Minor Rural Local		Local
FISHER JENKINS RD	C-04-0064	Minor Rural Local	Minor Rural Local		Local
FISHER RD	C-18-0071	Major Rural Local	Minor Rural Local		Local
FISHER RD	C-18-0071	Major Rural Local	Minor Rural Local		Local
FISHERMAN CLUB DR	C-08-0088A	Minor Rural Local	Minor Rural Local		Local
FISHERMAN CLUB DR	C-08-0088A	Minor Rural Local	Minor Rural Local		Local
FITZROY DR	C-03-0053A	Minor Rural Local	Minor Rural Local		Local
FIVE FORKS RD	C-05-0015	Minor Rural Collector	Minor Rural Collector		Collector
FIVE FORKS RD	C-05-0015	Minor Rural Collector	Minor Rural Collector		Collector
FIVE FORKS RD	C-05-0015	Minor Rural Collector	Minor Rural Collector		Collector
FIVE FORKS RD	C-05-0015	Minor Rural Collector	Minor Rural Collector		Collector
FIVE FORKS RD	C-05-0015	Minor Rural Collector	Minor Rural Collector		Collector
FIVE FORKS RD	C-05-0015	Minor Rural Collector	Minor Rural Collector		Collector
FIVE FORKS RD	C-05-0015	Minor Rural Collector	Minor Rural Collector		Collector
FIVE KNOLL CT	C-10-0206	Minor Urban Local	Minor Rural Local	Yes	Local
FLAIR DR	C-13-0016	Minor Rural Local	Minor Rural Local		Local
FLEET DR	C-09-0033D	Major Urban Local	Minor Rural Local	Yes	Local
FLEET DR	C-09-0033D	Major Urban Local	Minor Rural Local	Yes	Local
FLEET DR	C-09-0033D	Major Urban Local	Minor Rural Local	Yes	Local
FLEETCHER ST	C-09-0265A	Minor Urban Local	Urban Local	Yes	Local
FLEETCHER ST	C-09-0265A	Minor Urban Local	Urban Local	Yes	Local
FLINTLOCK CT	C-01-0033	Minor Rural Local	Minor Rural Local		Local
FLORENCE CT	C-10-0287	Minor Rural Local	Minor Rural Local		Local
FLOWE RD	C-09-0320	Minor Urban Local	Urban Local		Local
FLYNN DR	C-09-0283B	Major Rural Local	Minor Rural Local	Yes	Local
FLYNN DR	C-09-0283B	Major Rural Local	Minor Rural Local		Local
FLYNN DR	C-09-0283B	Minor Rural Local	Minor Rural Local		Local
FOGHORN CT	C-06-0101	Minor Rural Local	Minor Rural Local		Local
FORBES DR	C-05-0069	Minor Rural Local	Minor Rural Local		Local
FOREST COVE RD	C-11-0011	Major Rural Local	Minor Rural Local		Local
FOREST COVE RD	C-11-0011	Major Rural Local	Minor Rural Local		Local
FOREST DR	C-08-0019A	Minor Rural Local	Minor Rural Local		Local
FOREST GLEN DR	C-06-0063	Minor Rural Local	Minor Rural Local		Local
FOREST HILL DR	C-01-0068	Minor Rural Local	Minor Rural Local		Local



FOX RUN	C-18-0069A	Minor Rural Local	Minor Rural Local		Local
FOX TRL	C-06-0020	Minor Rural Local	Minor Rural Local		Local
FOX TRL	C-06-0020	Minor Rural Local	Minor Rural Local		Local
FOX VALLEY DR	C-01-0152B	Minor Urban Local	Minor Rural Local	Yes	Local
FOX VALLEY RD	C-10-0051	Major Urban Local	Minor Rural Local	Yes	Local
FOX VALLEY RD	C-10-0051	Major Urban Local	Minor Rural Local	Yes	Local
FOXCROFT WAY	C-10-0181A	Major Urban Local	Minor Rural Local	Yes	Local
FOXCROFT WAY	C-10-0181A	Major Urban Local	Minor Rural Local	Yes	Local
FOXCROFT WAY	C-10-0181A	Major Urban Local	Minor Rural Local	Yes	Local
FOXCROFT WAY	C-10-0181B	Minor Urban Local	Minor Rural Local	Yes	Local
FOXCROFT WAY	C-10-0181C	Minor Urban Local	Minor Rural Local	Yes	Local
FRAMPTON ST	C-09-0326	Major Urban Local	Urban Local	Yes	Local
FRAMPTON ST	C-09-0326	Major Urban Local	Urban Local	Yes	Local
FRAMPTON ST	C-09-0326	Major Urban Local	Urban Local	Yes	Local
FRANCES CANNON DR	C-10-0197	Major Urban Local	Urban Local	Yes	Local
FRANCES CANNON DR	C-10-0197	Major Urban Local	Urban Local	Yes	Local
FRANCES CANNON DR	C-10-0197	Major Urban Local	Urban Local	Yes	Local
FRANKUM WAY	C-20-0028	Minor Rural Local	Minor Rural Local		Local
FRED BRADFORD RD	C-16-0030	Major Rural Local	Minor Rural Local		Local
FRED BRADFORD RD	C-16-0030	Major Rural Local	Minor Rural Local		Local
FRED BRADFORD RD	C-16-0030	Major Rural Local	Minor Rural Local		Local
FRED DOBBINS RD	C-08-0013	Minor Rural Collector	Major Rural Local		Local
FRED DOBBINS RD	C-08-0013	Minor Rural Collector	Major Rural Local		Collector
FRED DOBBINS RD	C-08-0013	Minor Rural Collector	Major Rural Local		Collector
FRED DOBBINS RD	C-08-0013	Minor Rural Collector	Major Rural Local		Collector
FREDERICK CIR	C-08-0035	Minor Rural Local	Minor Rural Local		Local
FREDRICK CT	C-02-0122C	Minor Rural Local	Minor Rural Local		Local
FREEMAN DR	C-01-0030	Minor Urban Local	Minor Rural Local	Yes	Local
FREEMAN DR	C-01-0030	Minor Rural Local	Minor Rural Local		Local
FREEMAN DR	C-01-0150	Major Urban Local	Minor Rural Local	Yes	Local
FREEMAN DR	C-01-0150	Major Urban Local	Minor Rural Local	Yes	Local
FREEMAN DR	C-01-0150	Major Urban Local	Minor Rural Local	Yes	Local
FREEMAN DR	C-01-0150	Major Urban Local	Minor Rural Local	Yes	Local
FREEMAN RD	C-03-0040	Minor Rural Collector	Minor Rural Local		Collector
FREEMAN RD	C-03-0040	Minor Rural Collector	Minor Rural Local		Collector
FREEMAN RD	C-03-0040	Minor Rural Collector	Minor Rural Local		Collector
FREEMAN RD	C-03-0040	Minor Rural Collector	Minor Rural Local		Collector
FREEMAN RD	C-03-0040	Minor Rural Collector	Minor Rural Local		Collector
FREEMAN RD	C-03-0040	Minor Rural Collector	Minor Rural Local		Collector
FREEMAN RD	C-03-0040	Minor Rural Collector	Minor Rural Local		Collector
FRESHWATER LN	C-01-0319	Minor Urban Local	Minor Rural Local	Yes	Local
FRESHWATER LN	C-01-0319	Minor Urban Local	Minor Rural Local	Yes	Local
FRETWELL DR	C-09-0177	Major Urban Local	Urban Local	Yes	Local

FRETWELL DR	C-09-0177	Major Urban Local	Urban Local	Yes	Local
FRETWELL DR	C-09-0177	Major Urban Local	Urban Local	Yes	Local
FRETWELL DR	C-09-0177	Major Urban Local	Urban Local	Yes	Local
FRETWELL DR	C-09-0177	Major Urban Local	Urban Local	Yes	Local
FRIENDSHIP LN	C-15-0147	Minor Urban Local	Urban Local	Yes	Local
FRISCO DR	C-05-0070	Minor Rural Local	Minor Rural Local		Local
FRONT ST	C-01-0198A	Major Urban Local	Minor Rural Local	Yes	Local
FRONT ST	C-01-0198A	Major Urban Local	Minor Rural Local	Yes	Local
FRONT ST	C-01-0198A	Major Urban Local	Minor Rural Local	Yes	Local
FRONT ST	C-01-0198A	Major Urban Local	Minor Rural Local	Yes	Local
FRONT ST	C-01-0191	Minor Urban Local	Minor Rural Local	Yes	Local
FROST ST	C-01-0191	Minor Urban Local	Minor Rural Local	Yes	Local
FROST ST	C-01-0246	Minor Urban Local	Minor Rural Local	Yes	Local
FROST ST	C-01-0246	Minor Urban Local	Minor Rural Local	Yes	Local
FULLER ST	C-01-0196	Major Urban Local	Minor Rural Local	Yes	Local
FULLER ST	C-01-0196	Major Urban Local	Minor Rural Local	Yes	Local
FURMAN GAMBRELL RD	C-03-0053	Major Rural Local	Major Rural Local		Local
FURMAN GAMBRELL RD	C-03-0053	Major Rural Local	Major Rural Local		Local
FURMAN GAMBRELL RD	C-03-0053	Major Rural Local	Major Rural Local		Local
FURMAN RD	C-06-0089	Minor Rural Local	Minor Rural Local		Local
G ST	C-07-0039E	Major Urban Local	Minor Rural Local	Yes	Local
G ST	C-07-0039E	Major Urban Local	Minor Rural Local	Yes	Local
G ST	C-07-0039E	Major Urban Local	Minor Rural Local	Yes	Local
G W M DR	C-15-0028B	Minor Rural Local	Urban Local		Local
G W STEVENS RD	C-18-0107	Major Rural Local	Minor Rural Local		Local
GABLE DR	C-14-0074A	Minor Rural Local	Major Rural Local		Local
GADWALL DR	C-02-0149	Minor Urban Local	Minor Rural Local	Yes	Local
GAFFNEY RD	C-12-0021	Minor Urban Local	Minor Rural Local	Yes	Local
GAILLARD RD	C-02-0111	Major Rural Local	Minor Rural Local		Local
GAILLARD RD	C-02-0111	Major Rural Local	Minor Rural Local		Local
GAILLARD RD	C-02-0111	Major Rural Local	Minor Rural Local		Local
GAILLARD RD	C-02-0111A	Minor Rural Local	Minor Rural Local		Local
GAILLARD RD	C-02-0112	Minor Rural Local	Minor Rural Local		Local
GAINES RD	C-08-0014	Major Rural Local	Major Rural Local		Local
GAINES RD	C-08-0014	Major Rural Local	Major Rural Local		Local
GAINES RD	C-08-0014	Major Rural Local	Major Rural Local		Local
GAINES RD	C-08-0014	Major Rural Local	Major Rural Local		Local
GAINES RD	C-08-0014	Major Rural Local	Major Rural Local		Local
GAINES RD	C-08-0014	Major Rural Local	Major Rural Local		Local
GAINES RD	C-18-0059	Major Rural Local	Minor Rural Local		Local
GAINES RD	C-18-0059	Major Rural Local	Minor Rural Local		Local
GAINESWOOD RD	C-09-0043C	Minor Urban Local	Minor Rural Local	Yes	Local

GAINESWOOD RD	C-09-0043D	Minor Urban Local	Minor Rural Local		Local
GALAX CT	C-02-01158	Minor Rural Local	Minor Rural Local	Yes	Local
GALE DR	C-02-0106	Major Rural Local	Minor Rural Local		Local
GALE DR	C-02-0106	Major Rural Local	Minor Rural Local		Local
GALE DR	C-02-0106	Major Rural Local	Minor Rural Local		Local
GALERIE DR	C-01-0029A	Major Urban Local	Minor Rural Local	Yes	Local
GALERIE DR	C-01-0029A	Major Urban Local	Minor Rural Local	Yes	Local
GALERIE DR	C-01-0029R	Major Urban Local	Minor Rural Local	Yes	Local
GALILEE CHURCH RD	C-02-0014C	Minor Urban Local	Minor Rural Local	Yes	Local
GALLANT LN	C-10-0293	Major Urban Local	Minor Rural Local	Yes	Local
GALLANT LN	C-10-0293	Major Urban Local	Minor Rural Local	Yes	Local
GALLANT LN	C-10-0293	Major Urban Local	Minor Rural Local	Yes	Local
GALLOPING GHOST RD	C-08-0096	Major Rural Local	Minor Rural Local		Local
GALLOPING GHOST RD	C-08-0096	Major Rural Local	Minor Rural Local		Local
GALLOPING GHOST RD	C-08-0096	Major Rural Local	Minor Rural Local		Local
GALLOPING GHOST RD	C-08-0096	Major Rural Local	Minor Rural Local		Local
GAMBRELL CIR	C-19-0030	Minor Rural Local	Minor Rural Local		Local
GAMBRELL RD	C-04-0087	Minor Rural Local	Minor Rural Local		Local
GAMBRELL RD	C-20-0052	Major Rural Local	Minor Rural Local		Local
GAMBRELL RD	C-20-0052	Major Rural Local	Minor Rural Local		Local
GAMBRELL RD	C-20-0052	Major Rural Local	Minor Rural Local		Local
GAMBRELL RD	C-20-0052	Major Rural Local	Minor Rural Local		Local
GAMBRELL RD	C-20-0052	Major Rural Local	Minor Rural Local		Local
GAMBRELL RD	C-20-0052	Major Rural Local	Minor Rural Local		Local
GAMBRELL RD	C-20-0052	Major Rural Local	Minor Rural Local		Local
GARDEN OF MEMORIES RD	C-18-0053	Minor Rural Local	Minor Rural Local		Local
GARDEN OF MEMORIES RD	C-18-0054	Minor Urban Local	Minor Rural Local		Local
GARDEN OF MEMORIES RD	C-18-0054	Major Rural Local	Minor Rural Local		Local
GARDEN PARK DR	C-06-0115	Minor Rural Local	Minor Rural Local		Local
GARDEN PARK DR	C-06-0115	Minor Rural Local	Minor Rural Local		Local
GARDEN PARK DR	C-06-0115	Minor Rural Local	Minor Rural Local		Local
GARDEN VIEW CT	C-01-0266	Minor Urban Local	Minor Rural Local	Yes	Local
GARDEN WAY DR	C-04-0126	Minor Rural Local	Minor Rural Local		Local
GARLINGTON CT	C-02-0011A	Major Urban Local	Minor Rural Local	Yes	Local
GARLINGTON CT	C-02-0011A	Major Urban Local	Minor Rural Local	Yes	Local
GARLINGTON CT	C-02-0011A	Major Urban Local	Minor Rural Local	Yes	Local
GARLINGTON CT	C-02-0011B	Minor Urban Local	Minor Rural Local	Yes	Local
GARLINGTON CT	C-02-0011C	Minor Urban Local	Minor Rural Local	Yes	Local
GARRETT DR	C-03-0028	Minor Rural Local	Minor Rural Local		Local
GARRETT DR	C-04-0079	Major Rural Local	Minor Rural Local		Local
GARRETT DR	C-04-0079	Major Rural Local	Minor Rural Local		Local
GARRETT DR	C-04-0079	Major Rural Local	Minor Rural Local		Local
GARRETT RD	C-01-0161	Minor Rural Local	Minor Rural Local		Local
GARRISON RD	C-04-0097	Major Rural Local	Minor Rural Local		Local

GARRISON RD	C-04-0097	Major Rural Local	Minor Rural Local		Local
GARY AVE	C-09-0342	Major Urban Local	Urban Local	Yes	Local
GARY AVE	C-09-0342	Major Urban Local	Urban Local	Yes	Local
GARY AVE	C-09-0342	Major Urban Local	Urban Local	Yes	Local
GARY AVE	C-09-0342	Major Urban Local	Urban Local	Yes	Local
GARY AVE	C-09-0342	Major Urban Local	Urban Local	Yes	Local
GARY FARM RD	C-18-0049A	Major Rural Local	Minor Rural Local		Local
GARY RD	C-04-0048	Minor Rural Local	Minor Rural Local		Local
GAVOTTE LN	C-10-0234	Minor Urban Local	Minor Rural Local	Yes	Local
GAYLE RIDGE DR	C-02-0126H	Major Urban Local	Minor Rural Local		Local
GAYLE RIDGE DR	C-02-0126H	Major Urban Local	Minor Rural Local		Local
GAYLE RIDGE DR	C-02-0126H	Major Urban Local	Minor Rural Local		Local
GAYLORD LN	C-04-0106	Minor Rural Local	Minor Rural Local		Local
GEER DR	C-10-0038E	Minor Urban Local	Urban Local	Yes	Local
GENA DR	C-16-0073C	Minor Rural Local	Minor Rural Local		Local
GENE FORRESTER RD	C-16-0084	Major Rural Local	Minor Rural Local		Local
GENE FORRESTER RD	C-16-0084	Major Rural Local	Minor Rural Local		Local
GENEROSTEE CHURCH RD	C-11-0041	Minor Rural Collector	Major Rural Local		Local
GENEROSTEE CHURCH RD	C-11-0041	Minor Rural Collector	Major Rural Local		Collector
GENEROSTEE CHURCH RD	C-11-0041	Minor Rural Collector	Major Rural Local		Collector
GENEROSTEE CHURCH RD	C-11-0041	Minor Rural Collector	Major Rural Local		Collector
GENEVA CIR	C-09-0354	Minor Urban Local	Urban Local	Yes	Local
GENEVIEVE DR	C-07-0011A	Minor Rural Local	Minor Rural Local		Local
GENEVIEVE DR	C-07-0011A	Minor Rural Local	Minor Rural Local		Local
GENTRY DR	C-10-0013	Minor Urban Local	Urban Local	Yes	Local
GENTRY RD	C-05-0019	Major Rural Local	Minor Rural Collector		Local
GENTRY RD	C-05-0019	Major Rural Local	Minor Rural Collector		Local
GENTRY RD	C-05-0019	Major Rural Local	Minor Rural Collector		Local
GENTRY RD	C-12-0057	Major Rural Local	Major Rural Local		Local
GENTRY RD	C-12-0057	Major Rural Local	Major Rural Local		Local
GENTRY RD	C-12-0057	Major Rural Local	Major Rural Local		Local
GENTRY RD	C-12-0057	Major Rural Local	Major Rural Local		Local
GENTRY RD	C-12-0057	Major Rural Local	Major Rural Local		Local
GENTRY RD	C-12-0057	Major Rural Local	Major Rural Local		Local
GENTRY RD	C-12-0057	Major Rural Local	Major Rural Local		Local
GEORGE B TIMMERMAN DR	C-10-0211	Minor Urban Local	Urban Local	Yes	Local
GEORGE B TIMMERMAN DR	C-10-0211	Minor Urban Local	Urban Local	Yes	Local
GEORGE BROCK RD	C-17-0051	Major Rural Local	Major Rural Local		Local
GEORGE BRYANT RD	C-14-0079	Minor Rural Local	Minor Rural Local		Local
GEORGE EDWARD DR	C-15-0176A	Minor Rural Local	Minor Rural Local	Yes	Local
GEORGE MCCLAIN LN	C-04-0099	Minor Rural Local	Minor Rural Local		Local
GEORGE MERCK RD	C-12-0044	Minor Rural Local	Minor Rural Local		Local
GEORGE SMITH MILL RD	C-05-0056B	Major Urban Local	Urban Local	Yes	Local
GEORGE SMITH MILL RD	C-05-0056B	Major Urban Local	Urban Local	Yes	Local



GLENAIRE RD	C-09-0166	Minor Urban Local	Minor Rural Local	Yes	Local
GLENDAL RD	C-15-0084	Major Urban Local	Urban Local	Yes	Local
GLENDAL RD	C-15-0084	Major Urban Local	Urban Local	Yes	Local
GLENDAL RD	C-15-0085	Minor Urban Local	Urban Local	Yes	Local
GLENEDDIE RD	C-15-0145	Minor Rural Collector	Minor Rural Local	Yes	Collector
GLENEDDIE RD	C-15-0145	Minor Rural Collector	Minor Rural Local		Collector
GLENN COVE RD	C-11-0023	Minor Rural Local	Minor Rural Local		Local
GLENN FERRY RD	C-20-0022	Minor Rural Collector	Minor Rural Collector	Yes	Collector
GLENN FERRY RD	C-20-0022	Minor Rural Collector	Minor Rural Collector		Collector
GLENN FERRY RD	C-20-0022	Minor Rural Collector	Minor Rural Collector		Collector
GLENN FERRY RD	C-20-0022	Minor Rural Collector	Minor Rural Collector		Collector
GLENN FERRY RD	C-20-0022	Minor Rural Collector	Minor Rural Collector		Collector
GLENN FERRY RD	C-20-0022	Minor Rural Collector	Minor Rural Collector		Collector
GLENN FERRY RD	C-20-0022	Minor Rural Collector	Minor Rural Collector		Collector
GLENN FERRY RD	C-20-0022	Minor Rural Collector	Minor Rural Collector		Collector
GLENN FERRY RD	C-20-0022	Minor Rural Collector	Minor Rural Collector		Collector
GLENN ST	C-09-0247A	Minor Urban Local	Urban Local	Yes	Local
GLENN DR	C-12-0036	Major Urban Local	Minor Rural Local	Yes	Local
GLENN DR	C-12-0036	Major Urban Local	Minor Rural Local	Yes	Local
GLINTZ DR	C-06-0120	Major Rural Local	Minor Rural Local		Local
GOLDEN HICKORY DR	C-14-0090	Major Rural Local	Minor Rural Local		Local
GOLDEN HICKORY DR	C-14-0090	Major Rural Local	Minor Rural Local		Local
GOLDEN WILLOW CT	C-01-0228	Minor Urban Local	Minor Rural Local	Yes	Local
GOLF COURSE DR	C-07-0065F	Minor Rural Local	Minor Rural Local		Local
GOLF WIDOW DR	C-14-0073A	Minor Rural Local	Minor Rural Local		Local
GOLF WIDOW DR	C-14-0073A	Minor Rural Local	Minor Rural Local		Local
GOODRICH ST	C-01-0198	Major Urban Local	Minor Rural Local	Yes	Local
GOODRICH ST	C-01-0198	Major Urban Local	Minor Rural Local	Yes	Local
GOODRICH ST	C-01-0198	Major Urban Local	Minor Rural Local	Yes	Local
GOODRICH ST	C-01-0198	Major Urban Local	Minor Rural Local	Yes	Local
GOODRICH ST	C-01-0198	Major Urban Local	Minor Rural Local	Yes	Local
GOODRICH ST	C-01-0198	Major Urban Local	Minor Rural Local	Yes	Local
GOODRICH ST	C-01-0198	Major Urban Local	Minor Rural Local	Yes	Local
GOODRICH ST	C-01-0198	Major Urban Local	Minor Rural Local	Yes	Local
GOODWIN CIR	C-12-0029	Major Urban Local	Minor Rural Local	Yes	Local
GOODWIN CIR	C-12-0029	Major Urban Local	Minor Rural Local	Yes	Local
GORDON CIR	C-09-0317	Major Urban Local	Minor Rural Local	Yes	Local
GORDON CIR	C-09-0317	Major Urban Local	Urban Local	Yes	Local
GORDON DR	C-08-0056	Minor Rural Local	Urban Local	Yes	Local
GORDON DR	C-08-0056	Minor Rural Local	Minor Rural Local	Yes	Local
GORDON DR	C-08-0056	Minor Rural Local	Minor Rural Local		Local



GORDON ST	C-15-0010	Major Urban Local	Urban Local	Yes	Local
GORDON ST	C-15-0010	Major Urban Local	Urban Local	Yes	Local
GORDON ST	C-15-0010	Major Urban Local	Urban Local	Yes	Local
GORDON ST	C-15-0010	Major Urban Local	Urban Local	Yes	Local
GOSHEN WAY	C-18-0115	Minor Rural Local	Minor Rural Local		Local
GOSS SCOTT RD	C-16-0082	Major Rural Local	Minor Rural Local		Local
GOSS SCOTT RD	C-16-0082	Major Rural Local	Minor Rural Local		Local
GOVERNORS BLVD	C-10-0209	Minor Urban Collector	Urban Local	Yes	Collector
GOVERNORS BLVD	C-10-0209	Minor Urban Collector	Urban Local	Yes	Collector
GOVERNORS BLVD	C-10-0209	Minor Urban Collector	Urban Local	Yes	Collector
GRACE LN	C-01-0081	Minor Rural Local	Minor Rural Local		Local
GRACE LN	C-01-0081	Minor Rural Local	Minor Rural Local		Local
GRACEVIEW EAST	C-09-0477	Minor Urban Local		Yes	Local
GRACEVIEW WEST	C-09-0478	Minor Urban Local	Minor Rural Local	Yes	Local
GRACEVIEW WEST	C-09-0478	Minor Urban Local	Minor Rural Local	Yes	Local
GRADY DR	C-15-0197A	Minor Rural Local	Minor Rural Local		Local
GRADY HALL RD	C-11-0032	Major Rural Local	Minor Rural Local		Local
GRADY HALL RD	C-11-0032	Major Rural Local	Minor Rural Local		Local
GRADY HALL RD	C-11-0032	Major Rural Local	Minor Rural Local		Local
GRADY HALL RD	C-11-0032	Major Rural Local	Minor Rural Local		Local
GRADY HALL RD	C-11-0032	Major Rural Local	Minor Rural Local		Local
GRADY HALL RD	C-11-0032	Major Rural Local	Minor Rural Local		Local
GRAHAM RD	C-09-0032	Major Urban Local	Minor Rural Local	Yes	Local
GRAHAM RD	C-09-0032	Major Urban Local	Minor Rural Local	Yes	Local
GRAHAM RD	C-09-0032	Major Urban Local	Minor Rural Local	Yes	Local
GRAND AVE	C-18-0104	Minor Rural Local	Minor Rural Local		Local
GRAND AVE	C-18-0104	Minor Rural Local	Minor Rural Local		Local
GRAND HOLLOW RD	C-02-0184	Minor Rural Local	Minor Rural Local		Local
GRAND HOLLOW RD	C-02-0184	Minor Rural Local	Minor Rural Local		Local
GRAND VIEW TER	C-08-0095A	Minor Rural Local	Minor Rural Local		Local
GRANDVIEW DR	C-09-0029B	Minor Urban Local	Minor Rural Local	Yes	Local
GRANT DR	C-20-0011	Minor Rural Local	Minor Rural Local		Local
GRANT RD	C-06-0041A	Minor Rural Local	Minor Rural Local		Local
GRASSY KNOLL WAY	C-06-0086G	Minor Urban Local	Minor Rural Local	Yes	Local
GRATE RD	C-04-0069	Major Rural Local	Minor Rural Local		Local
GRATE RD	C-04-0069	Major Rural Local	Minor Rural Local		Local
GRATE RD	C-04-0069	Major Rural Local	Minor Rural Local		Local
GRATE RD	C-04-0069	Major Rural Local	Minor Rural Local		Local
GRAY CIR	C-16-0093	Minor Rural Local	Minor Rural Local		Local
GRAY DR	C-07-0040	Major Rural Local	Minor Rural Local		Local
GRAY DR	C-07-0040	Major Rural Local	Minor Rural Local		Local
GRAY DR	C-11-0032A	Major Rural Local	Minor Rural Local		Local
GRAY FOX LN	C-03-0034A	Major Rural Local	Minor Rural Local		Local

GRAY FOX LN	C-03-0034A	Major Rural Local	Minor Rural Local		Local
GRAY FOX LN	C-03-0034A	Major Rural Local	Minor Rural Local		Local
GRAY LOG TURN	C-01-0093E	Minor Urban Local	Minor Rural Local	Yes	Local
GRAY RD	C-16-0095A	Minor Urban Local	Minor Rural Local		Local
GRAYMOSS LN	C-10-0204	Minor Urban Local	Urban Local	Yes	Local
GRAYMOSS LN	C-10-0204	Minor Urban Local	Urban Local	Yes	Local
GRAYMOSS LN	C-10-0204	Minor Urban Local	Urban Local	Yes	Local
GRAYSON CT	C-09-0161D	Minor Urban Local	Minor Rural Local	Yes	Local
GRAYSTONE CT	C-01-0034	Minor Urban Local	Minor Rural Local	Yes	Local
GREAT OAKS DR	C-04-0100A	Minor Rural Local	Minor Rural Local		Local
GREATVIEW LN	C-01-0031G	Minor Urban Local	Minor Rural Local	Yes	Local
GREEN CHASE	C-10-0230	Major Urban Local	Minor Rural Local	Yes	Local
GREEN CHASE	C-10-0230	Major Urban Local	Minor Rural Local	Yes	Local
GREEN CHASE W	C-10-0226	Minor Urban Local	Minor Rural Local	Yes	Local
GREEN CHASE E	C-10-0225	Minor Urban Local	Minor Rural Local	Yes	Local
GREEN CHERRY RD	C-09-0016	Minor Urban Local	Minor Rural Local		Local
GREEN CREST WAY	C-02-0121B	Minor Rural Local	Minor Rural Local		Local
GREEN FOREST DR	C-09-0071	Major Urban Local	Urban Local	Yes	Local
GREEN FOREST DR	C-09-0071	Major Urban Local	Urban Local	Yes	Local
GREEN FOREST DR	C-09-0071	Major Urban Local	Urban Local	Yes	Local
GREEN HILL DR	C-10-0198	Major Urban Local	Urban Local	Yes	Local
GREEN HILL DR	C-10-0198	Major Urban Local	Urban Local	Yes	Local
GREEN HILL DR	C-10-0198	Major Urban Local	Urban Local	Yes	Local
GREEN OAKS DR	C-15-0102	Major Urban Local	Urban Local	Yes	Local
GREEN OAKS DR	C-15-0102	Major Urban Local	Urban Local	Yes	Local
GREEN OAKS DR	C-15-0102	Major Urban Local	Urban Local	Yes	Local
GREEN POND RD	C-08-0073	Major Rural Local	Minor Rural Local		Local
GREEN POND RD	C-08-0073	Major Rural Local	Minor Rural Local		Local
GREEN POND RD	C-08-0073	Major Rural Local	Minor Rural Local		Local
GREEN RIDGE DR	C-02-0121A	Minor Rural Local	Minor Rural Local	Yes	Local
GREEN RIDGE DR	C-02-0121A	Minor Rural Local	Minor Rural Local		Local
GREEN ST	C-01-0194	Major Urban Local	Minor Rural Local	Yes	Local
GREEN ST	C-01-0194	Major Urban Local	Minor Rural Local	Yes	Local
GREEN ST	C-01-0194	Major Urban Local	Minor Rural Local	Yes	Local
GREEN ST	C-01-0194	Major Urban Local	Minor Rural Local	Yes	Local
GREEN TEAL LN	C-09-0365	Minor Urban Local	Urban Local	Yes	Local
GREEN VALLEY CIR	C-15-0167A	Major Rural Local	Minor Rural Local		Local
GREEN VALLEY CIR	C-15-0167A	Major Rural Local	Minor Rural Local		Local
GREEN VALLEY RD	C-10-0059	Major Urban Local	Minor Rural Local	Yes	Local
GREEN VALLEY RD	C-10-0059	Major Urban Local	Minor Rural Local	Yes	Local
GREEN VALLEY RD	C-15-0167B	Major Rural Local	Minor Rural Local		Local
GREEN VALLEY RD	C-15-0167B	Major Rural Local	Minor Rural Local		Local
GREEN VALLEY RD	C-15-0167B	Major Rural Local	Minor Rural Local		Local
GREEN VALLEY RD	C-15-0167B	Major Rural Local	Minor Rural Local		Local

GREEN WILLOW TRL	C-14-0094	Major Rural Local	Minor Rural Local		Local
GREEN WILLOW TRL	C-14-0094	Major Rural Local	Minor Rural Local		Local
GREEN WILLOW TRL	C-14-0094	Major Rural Local	Minor Rural Local		Local
GREENBRIAR LN	C-09-0137	Minor Urban Local	Urban Local	Yes	Local
GREENBRIAR RD	C-10-0128	Major Urban Local	Urban Local	Yes	Local
GREENBRIAR RD	C-10-0128	Major Urban Local	Urban Local	Yes	Local
GREENBRIAR RD	C-10-0128	Major Urban Local	Urban Local	Yes	Local
GREENBRIAR RD	C-10-0128	Major Urban Local	Urban Local	Yes	Local
GREENFIELD AVE	C-05-0061	Minor Rural Local	Minor Rural Local		Local
GREENLAND RD	C-09-0350	Major Urban Local	Urban Local	Yes	Local
GREENLAND RD	C-09-0350	Major Urban Local	Urban Local	Yes	Local
GREENLAND RD	C-09-0350	Major Urban Local	Urban Local	Yes	Local
GREENLEAF DR	C-09-0351	Major Urban Local	Urban Local	Yes	Local
GREENLEAF DR	C-09-0351	Major Urban Local	Urban Local	Yes	Local
GREENMEADOW CIR	C-09-0352	Major Urban Local	Minor Rural Local	Yes	Local
GREENMEADOW CIR	C-09-0352	Major Urban Local	Minor Rural Local	Yes	Local
GREENMEADOW CIR	C-09-0352	Major Urban Local	Minor Rural Local	Yes	Local
GREENTREE CIR	C-09-0333	Major Urban Local	Urban Local	Yes	Local
GREENTREE CIR	C-09-0333	Major Urban Local	Urban Local	Yes	Local
GREENTREE CIR	C-09-0333A	Minor Urban Local	Urban Local	Yes	Local
GREENVIEW DR	C-09-0074	Minor Urban Local	Urban Local	Yes	Local
GREENVIEW DR	C-09-0074	Minor Urban Local	Urban Local	Yes	Local
GREENVIEW LN	C-09-0274	Major Urban Local	Urban Local	Yes	Local
GREENVIEW LN	C-09-0274	Major Urban Local	Urban Local	Yes	Local
GREENWAY DR	C-09-0058	Minor Urban Local	Minor Rural Local	Yes	Local
GREENWOOD AVE	C-15-0119	Major Rural Local	Urban Local		Local
GREENWOOD AVE	C-15-0119	Major Rural Local	Urban Local		Local
GREENWOOD CT	C-01-0063	Minor Urban Local	Minor Rural Local	Yes	Local
GREGG SHOALS RD	C-13-0010	Major Rural Local	Major Rural Local		Local
GREGG SHOALS RD	C-13-0010	Major Rural Local	Major Rural Local		Local
GREGG SHOALS RD	C-13-0010	Major Rural Local	Major Rural Local		Local
GREGG SHOALS RD	C-13-0010	Major Rural Local	Major Rural Local		Local
GREGG SHOALS RD	C-13-0010	Major Rural Local	Major Rural Local		Local
GREGG SHOALS RD	C-13-0010	Major Rural Local	Major Rural Local		Local
GREGORY CT	C-09-0165C	Major Rural Local	Minor Rural Local		Local
GREGORY CT	C-09-0165C	Major Urban Local	Minor Rural Local	Yes	Local
GREGORY CT	C-09-0165C	Major Urban Local	Minor Rural Local		Local
GRIFFIN FARM RD	C-17-0035	Minor Rural Collector	Minor Rural Local		Local
GRIFFIN FARM RD	C-17-0035	Minor Rural Collector	Major Rural Local		Collector
GRIFFIN FARM RD	C-17-0035	Minor Rural Collector	Major Rural Local		Collector
GRIFFIN FARM RD	C-17-0035	Minor Rural Collector	Major Rural Local		Collector
GRIFFIN FARM RD	C-17-0035	Minor Rural Collector	Major Rural Local		Collector
GRIFFIN FARM RD	C-17-0035	Minor Rural Collector	Major Rural Local		Collector
GRIFFIN FARM RD	C-17-0035	Minor Rural Collector	Major Rural Local		Collector
GRIFFITH DR	C-03-0042	Minor Rural Collector	Minor Rural Collector		Collector

GRIFFITH DR	C-06-0078A	Minor Rural Local	Minor Rural Local		Local
GRIMES ST	C-15-0046	Major Urban Local	Urban Local	Yes	Local
GRIMES ST	C-15-0046	Major Urban Local	Urban Local	Yes	Local
GRIMES ST	C-15-0046	Major Urban Local	Urban Local	Yes	Local
GRIMES ST	C-15-0046	Major Urban Local	Urban Local	Yes	Local
GRIMES ST	C-15-0046	Major Urban Local	Urban Local	Yes	Local
GRINDSTONE WAY	C-04-0164	Minor Rural Local	Minor Rural Local		Local
GROVE PARK DR	C-06-0131	Minor Rural Local	Minor Rural Local	Yes	Local
GROVE PARK DR	C-06-0131	Minor Rural Local	Minor Rural Local		Local
GROVE PARK DR	C-06-0131	Minor Rural Local	Minor Rural Local		Local
GROVE PARK DR	C-06-0131	Minor Rural Local	Minor Rural Local		Local
GROVE RD	C-14-0058	Minor Rural Collector	Major Rural Local		Local
GROVE RD	C-14-0058	Minor Rural Collector	Major Rural Local	Collector	Collector
GROVE RD	C-14-0058	Minor Rural Collector	Major Rural Local	Collector	Collector
GROVE RD	C-14-0058	Minor Rural Collector	Major Rural Local	Collector	Collector
GROVE RD	C-14-0058	Minor Rural Collector	Major Rural Local	Collector	Collector
GROVELAND CT	C-09-0469	Minor Rural Local	Major Rural Local		Local
GRUBB DR	C-01-0174B	Minor Rural Local	Minor Rural Local		Local
GUEST CIR	C-15-0202	Major Rural Local	Minor Rural Local	Yes	Local
GUEST CIR	C-15-0202	Major Rural Local	Minor Rural Local	Yes	Local
GUEST CIR	C-15-0202	Major Rural Local	Minor Rural Local	Yes	Local
GUILFORD DR	C-02-0169	Major Urban Local	Minor Rural Local	Yes	Local
GUILFORD DR	C-02-0169	Major Urban Local	Minor Rural Local	Yes	Local
GUILFORD DR	C-02-0169	Major Urban Local	Minor Rural Local	Yes	Local
GUINEVERE DR	C-01-0105I	Major Urban Local	Minor Rural Local	Yes	Local
GUNNELLS RD	C-17-0049	Minor Rural Local	Minor Rural Local		Local
GUNTER CT	C-02-0122G	Minor Rural Local	Minor Rural Local		Local
GURLEY ST	C-09-0245	Major Urban Local	Urban Local	Yes	Local
GURLEY ST	C-09-0245	Major Urban Local	Urban Local	Yes	Local
GURLEY ST	C-09-0245	Major Urban Local	Urban Local	Yes	Local
GURLEY ST	C-09-0245	Major Urban Local	Urban Local	Yes	Local
GUTHRIE GROVE CHURCH RD	C-06-0056	Major Rural Local	Major Rural Local		Local
GUTHRIE GROVE CHURCH RD	C-06-0056	Major Rural Local	Major Rural Local		Local
GUTHRIE GROVE CHURCH RD	C-06-0056	Major Rural Local	Major Rural Local		Local
GUTHRIE GROVE CHURCH RD	C-06-0056	Major Rural Local	Major Rural Local		Local
GUTHRIE RD	C-18-0020A	Major Rural Local	Major Rural Local		Local
GUY RD	C-04-0053	Minor Rural Local	Minor Rural Local		Local
GUY RD	C-04-0053	Minor Rural Local	Minor Rural Local		Local
GUY ST	C-07-0095	Major Urban Local	Minor Rural Local	Yes	Local
GUY ST	C-07-0095	Major Urban Local	Minor Rural Local	Yes	Local
GUY ST	C-07-0095	Major Urban Local	Minor Rural Local	Yes	Local
GUY ST	C-07-0095	Major Urban Local	Minor Rural Local		Local
GUY ST	C-15-0099E	Minor Urban Local	Urban Local	Yes	Local

GUY ST	C-15-0099E	Minor Urban Local	Urban Local	Yes	Local
GUYTON RD	C-06-0049	Major Rural Local	Minor Rural Local		Local
GUYTON RD	C-06-0049	Major Rural Local	Minor Rural Local		Local
GUYTON RD	C-06-0049	Major Rural Local	Minor Rural Local		Local
H H FOSTER DR	C-16-0128	Major Rural Local	Minor Rural Local		Local
H H FOSTER DR	C-16-0128	Major Rural Local	Minor Rural Local		Local
H I TAYLOR RD	C-07-0049	Minor Urban Collector	Major Rural Local	Yes	Collector
H I TAYLOR RD	C-07-0049	Minor Urban Collector	Major Rural Local	Yes	Collector
H I TAYLOR RD	C-07-0049	Minor Urban Collector	Major Rural Local	Yes	Collector
H I TAYLOR RD	C-07-0049	Minor Urban Collector	Major Rural Local	Yes	Collector
H I TAYLOR RD	C-07-0049	Minor Urban Collector	Major Rural Local	Yes	Collector
HABERSHAM RD	C-17-0054	Major Rural Local	Minor Rural Local		Local
HABERSHAM RD	C-17-0054	Major Rural Local	Minor Rural Local		Local
HACK ST	C-09-0325	Minor Urban Local	Urban Local	Yes	Local
HALE ST	C-01-0199	Major Urban Local	Minor Rural Local	Yes	Local
HALE ST	C-01-0199	Major Urban Local	Minor Rural Local	Yes	Local
HALL RD	C-02-0116	Major Rural Local	Minor Rural Local	Yes	Local
HALL RD	C-02-0116	Major Rural Local	Minor Rural Local		Local
HALL RD	C-02-0116	Major Rural Local	Minor Rural Local		Local
HALL RD	C-06-0031A	Major Rural Local	Minor Rural Local		Local
HALL RD	C-16-0108	Minor Rural Collector	Minor Rural Local		Collector
HALL RD	C-16-0108	Minor Rural Collector	Minor Rural Local		Collector
HALL RD	C-17-0063	Minor Rural Local	Minor Rural Local		Local
HALL ST	C-15-0099F	Minor Urban Collector	Urban Local	Yes	Collector
HALL ST	C-15-0099F	Minor Urban Collector	Urban Local	Yes	Collector
HALL ST	C-15-0099F	Minor Urban Collector	Urban Local	Yes	Collector
HALL ST	C-15-0099F	Minor Urban Collector	Urban Local	Yes	Collector
HALL ST	C-15-0099F	Minor Urban Collector	Urban Local	Yes	Collector
HALL ST	C-15-0099F	Minor Urban Collector	Urban Local	Yes	Collector
HALL ST	C-15-0099F	Minor Urban Collector	Urban Local	Yes	Collector
HALL ST	C-15-0099F	Minor Urban Collector	Urban Local	Yes	Collector
HALL ST	C-15-0099F	Minor Urban Collector	Urban Local	Yes	Collector
HALL ST	C-15-0099F	Minor Urban Collector	Urban Local	Yes	Collector
HALL WHITE DR	C-09-0165A	Minor Rural Local	Minor Rural Local		Local
HALTER DR	C-01-0075A	Minor Urban Local	Minor Rural Local	Yes	Local
HAMBY DR	C-02-0066	Minor Urban Local	Minor Rural Local	Yes	Local
HAMBY DR	C-15-0172	Major Rural Local	Minor Rural Local		Local
HAMBY DR	C-15-0172	Major Rural Local	Minor Rural Local		Local
HAMBY DR	C-15-0172	Major Rural Local	Minor Rural Local		Local
HAMBY DR	C-15-0172	Major Rural Local	Minor Rural Local		Local
HAMBY DR	C-18-0050A	Minor Rural Collector	Minor Rural Collector		Collector
HAMBY DR	C-18-0050A	Minor Rural Collector	Minor Rural Collector		Collector
HAMBY DR	C-18-0050A	Minor Rural Collector	Minor Rural Collector		Collector



HARBOR RD	C-14-0096	Minor Rural Local	Minor Rural Local			Local
HARBOR WAY	C-04-0059A	Major Urban Local	Minor Rural Local	Yes		Local
HARBOROUGH RD	C-09-0104	Major Urban Local	Urban Local	Yes		Local
HARBOROUGH RD	C-09-0104	Major Urban Local	Urban Local	Yes		Local
HARBOROUGH RD	C-09-0104	Major Urban Local	Urban Local	Yes		Local
HARBOROUGH RD	C-09-0104A	Minor Urban Local	Urban Local	Yes		Local
HARBOUR POINT DR	C-08-0107	Minor Rural Local	Minor Rural Local			Local
HARBOUR SPRINGS WAY	C-08-0142	Minor Rural Local	Minor Rural Local			Local
HARD HILLHOUSE DR	C-09-0415	Minor Rural Collector	Urban Collector			Collector
HARDEMAN ST	C-01-0124	Major Urban Local	Minor Rural Local	Yes		Local
HARDEMAN ST	C-01-0124	Major Urban Local	Minor Rural Local	Yes		Local
HARDEMAN ST	C-01-0128A	Minor Urban Local	Minor Rural Local	Yes		Local
HARLEY RD	C-12-0012	Minor Rural Local	Minor Rural Local			Local
HARLOND DR	C-10-0239	Minor Urban Local	Minor Rural Local	Yes		Local
HAROLD LN	C-18-0047A	Minor Rural Local	Minor Rural Local			Local
HARPER RD	C-05-0010	Major Rural Local	Major Rural Local			Local
HARPER RD	C-05-0010	Major Rural Local	Major Rural Local			Local
HARPERS WAY	C-10-0205	Major Urban Local	Minor Rural Local	Yes		Local
HARPERS WAY	C-10-0205	Major Urban Local	Minor Rural Local	Yes		Local
HARRELL DR	C-15-0065	Minor Urban Local	Urban Local	Yes		Local
HARRIETT CIR	C-10-0114	Minor Urban Collector	Minor Rural Collector	Yes		Collector
HARRIETT CIR	C-10-0114	Minor Urban Collector	Minor Rural Collector	Yes		Collector
HARRIETT CIR	C-10-0114	Minor Urban Collector	Minor Rural Collector	Yes		Collector
HARRIETT CIR	C-10-0114	Minor Urban Collector	Minor Rural Collector	Yes		Collector
HARRINGTON DR	C-09-0419	Major Urban Local	Urban Local	Yes		Local
HARRINGTON DR	C-09-0419	Major Urban Local	Urban Local	Yes		Local
HARRINGTON DR	C-09-0419	Major Urban Local	Urban Local	Yes		Local
HARRINGTON DR	C-15-0149	Minor Urban Local	Urban Local	Yes		Local
HARRIS RD	C-04-0094	Minor Rural Local	Minor Rural Local			Local
HARRIS ST	C-09-0338	Major Urban Local	Urban Local	Yes		Local
HARRIS ST	C-09-0338	Major Urban Local	Urban Local	Yes		Local
HARRIS WILLIAMS RD	C-16-0062	Major Rural Local	Minor Rural Local			Local
HARRISON RD	C-01-0067	Minor Rural Local	Minor Rural Local			Local
HARRISON RD	C-09-0128A	Minor Urban Local	Minor Rural Local	Yes		Local
HARRISON RD	C-09-0128A	Minor Urban Local	Minor Rural Local	Yes		Local
HARROGATE LN	C-01-0014A	Minor Urban Local	Minor Rural Local	Yes		Local
HARROGATE LN	C-01-0014A	Minor Urban Local	Minor Rural Local	Yes		Local
HARROGATE LN	C-01-0014A	Minor Urban Local	Minor Rural Local	Yes		Local
HARRY DAVIS RD	C-08-0032	Minor Rural Local	Minor Rural Local	Yes		Local
HARRY DR	C-15-0142	Minor Urban Collector	Urban Local	Yes		Collector
HARRY DR	C-15-0142	Minor Urban Collector	Urban Local	Yes		Collector
HARRY DR	C-15-0142	Minor Urban Collector	Urban Local	Yes		Collector





HAVERSHIRE PL	C-10-0256	Minor Rural Local	Minor Rural Local	Local
HAVERSHIRE PL	C-10-0256	Minor Rural Local	Minor Rural Local	Local
HAVERHILL LN	C-01-0290	Major Urban Local		Yes
HAVERHILL LN	C-01-0290	Major Urban Local		Yes
HAVERHILL LN	C-01-0290	Major Urban Local		Yes
HAVERHILL LN	C-01-0290	Major Urban Local		Yes
HAVERHILL LN	C-01-0290	Major Urban Local		Yes
HAWK RIDGE DR	C-14-0097	Major Rural Local	Minor Rural Local	Local
HAWK RIDGE DR	C-14-0097	Major Urban Local	Minor Rural Local	Local
HAWK RIDGE DR	C-14-0097	Major Urban Local	Minor Rural Local	Local
HAWK RIDGE DR	C-14-0097	Major Urban Local	Minor Rural Local	Local
HAWK RIDGE DR	C-14-0097	Major Rural Local	Minor Rural Local	Local
HAWKINS LN	C-17-0023	Major Rural Local	Minor Rural Local	Local
HAWKINS LN	C-17-0023	Major Rural Local	Minor Rural Local	Local
HAWKINS RD	C-17-0030	Minor Rural Local	Minor Rural Local	Local
HAWKINS ST	C-09-0267	Major Urban Local	Urban Local	Yes
HAWKINS ST	C-09-0267	Major Urban Local	Urban Local	Yes
HAWKS NEST	C-10-0337	Minor Rural Local	Minor Rural Local	Local
HAWNES PL	C-10-0147C	Minor Urban Local	Minor Rural Local	Local
HAWTHORNE DR	C-09-0062	Major Urban Local	Minor Rural Local	Local
HAYNES ST	C-01-0135	Major Urban Local	Minor Rural Local	Local
HAYNES ST	C-01-0135	Major Urban Local	Minor Rural Local	Local
HAYNES ST	C-01-0135	Major Urban Local	Minor Rural Local	Local
HAYNES ST	C-01-0135	Major Urban Local	Minor Rural Local	Local
HAYNIE AVE	C-16-0059	Major Rural Local	Minor Rural Local	Local
HAYNIE AVE	C-16-0059	Major Rural Local	Minor Rural Local	Local
HAYNIE DR	C-14-0076C	Minor Rural Local	Minor Rural Local	Local
HAYNIE MILL RD	C-14-0023	Major Rural Local	Minor Rural Local	Local
HAYNIE MILL RD	C-14-0023	Major Rural Local	Minor Rural Local	Local
HAYNIE MILL RD	C-14-0023	Major Rural Local	Minor Rural Local	Local
HAYNIE RD	C-09-0208A	Minor Urban Local	Urban Local	Yes
HAYNIE ST	C-15-0074	Minor Urban Local	Urban Local	Yes
HAZEL AVE	C-15-0040A	Minor Urban Local	Urban Local	Yes
HAZELWOOD AVE	C-09-0307	Major Urban Local	Urban Local	Yes
HAZELWOOD AVE	C-09-0307	Major Urban Local	Urban Local	Yes
HAZELWOOD AVE	C-09-0307	Major Urban Local	Urban Local	Yes
HEARTHSTONE DR	C-10-0162	Minor Urban Local	Urban Local	Yes
HEATHER TRL	C-15-0136	Minor Urban Local	Urban Local	Yes
HEATHER TRL	C-15-0136	Minor Urban Local	Urban Local	Yes
HEATHER TRL	C-15-0136	Minor Urban Local	Urban Local	Yes
HEATHERBROOK CT	C-09-0212G	Minor Urban Local	Urban Local	Yes
HEATHERWOOD DR	C-02-0035	Major Urban Local	Minor Rural Local	Yes
HEATHERWOOD DR	C-02-0035	Minor Rural Local	Minor Rural Local	Local

HEATHERWOOD DR	C-02-0035	Major Urban Local	Minor Rural Local	Yes	Local
HEBRON CHURCH RD	C-16-0025	Minor Rural Collector	Minor Rural Collector		Collector
HEBRON CHURCH RD	C-16-0025	Minor Rural Collector	Minor Rural Collector		Collector
HEBRON CHURCH RD	C-16-0025	Minor Rural Collector	Minor Rural Collector		Collector
HEBRON CHURCH RD	C-16-0025	Minor Rural Collector	Minor Rural Collector		Collector
HELEN DR	C-12-0031	Major Urban Local	Minor Rural Local	Yes	Local
HELEN DR	C-12-0031	Major Urban Local	Minor Rural Local	Yes	Local
HELWALS RD	C-13-0029	Minor Rural Local	Minor Rural Local		Local
HEMBREE CREEK RD	C-09-0139A	Major Urban Local	Urban Local	Yes	Local
HEMBREE CREEK RD	C-09-0139A	Major Urban Local	Urban Local	Yes	Local
HEMBREE RD	C-09-0151	Minor Urban Collector	Urban Collector	Yes	Collector
HEMBREE RD	C-09-0151	Minor Urban Collector	Urban Collector	Yes	Collector
HEMBREE RD	C-09-0151	Minor Urban Collector	Urban Collector	Yes	Collector
HEMBREE RD	C-09-0151	Minor Urban Collector	Urban Collector	Yes	Collector
HEMBREE RD	C-09-0151	Minor Urban Collector	Urban Collector	Yes	Collector
HEMBREE RD	C-09-0151	Minor Urban Collector	Urban Collector	Yes	Collector
HEMBREE RD	C-09-0151	Minor Urban Collector	Urban Collector	Yes	Collector
HEMBREE RD	C-09-0151	Minor Urban Collector	Urban Collector	Yes	Collector
HEMLOCK AVE	C-09-0061	Minor Urban Local	Minor Rural Local	Yes	Local
HEMLOCK AVE	C-09-0061	Minor Urban Local	Minor Rural Local	Yes	Local
HEMLOCK AVE	C-09-0061	Minor Urban Local	Minor Rural Local	Yes	Local
HEMLOCK DR	C-07-0065E	Minor Urban Local	Minor Rural Local	Yes	Local
HENDRICKS RD	C-02-0140	Major Rural Local	Major Rural Local		Local
HENDRICKS RD	C-02-0140	Major Rural Local	Major Rural Local		Local
HENDRICKS RD	C-02-0140	Major Rural Local	Major Rural Local		Local
HENDRICKS RD	C-02-0140	Major Rural Local	Major Rural Local		Local
HENDRICKS RD	C-02-0140	Major Rural Local	Major Rural Local		Local
HENDRICKS RD	C-02-0140	Major Rural Local	Major Rural Local		Local
HENDRICKS RD	C-02-0140	Major Rural Local	Major Rural Local		Local
HENDRIX LN	C-13-0019	Minor Rural Local	Minor Rural Local		Local
HENRY CULLINS RD	C-14-0074B	Minor Rural Local	Minor Rural Local		Local
HERITAGE LN	C-01-0069	Minor Rural Local	Minor Rural Local		Local
HERITAGE LN	C-01-0069	Minor Rural Local	Minor Rural Local		Local
HERITAGE LN	C-01-0069B	Minor Rural Local	Minor Rural Local		Local
HERMITAGE DR	C-04-0107	Minor Rural Local	Minor Rural Local		Local
HERMITAGE DR	C-04-0107	Minor Rural Local	Minor Rural Local		Local
HERRING AVE	C-09-0346	Major Urban Local	Urban Local	Yes	Local
HERRING AVE	C-09-0346	Major Urban Local	Urban Local	Yes	Local
HIAWASSEE RD	C-08-0053	Major Rural Local	Minor Rural Local		Local
HIAWASSEE RD	C-08-0053	Major Rural Local	Minor Rural Local		Local
HIAWASSEE RD	C-08-0053	Major Rural Local	Minor Rural Local		Local
HIBISCUS DR	C-02-0014L	Minor Urban Local	Minor Rural Local	Yes	Local

HIBISCUS DR	C-02-0014L	Minor Urban Local	Minor Rural Local	Yes	Local
HICKORY BRANCH DR	C-01-0216	Major Urban Local	Minor Rural Local	Yes	Local
HICKORY FOREST DR	C-12-0079	Minor Rural Local	Minor Rural Local		Local
HICKORY HOLLOW RD	C-05-0048B	Minor Rural Local	Urban Local		Local
HICKORY LN	C-15-0116	Minor Urban Local	Urban Local	Yes	Local
HICKORY RD	C-06-0081	Major Rural Local	Minor Rural Local		Local
HICKORY RD	C-06-0081	Major Rural Local	Minor Rural Local		Local
HICKORY RD	C-06-0081	Major Rural Local	Minor Rural Local		Local
HICKORY RD	C-09-0184	Major Urban Local	Urban Local	Yes	Local
HICKORY RD	C-09-0184	Major Urban Local	Urban Local	Yes	Local
HICKORY RD	C-09-0184	Major Urban Local	Urban Local	Yes	Local
HICKORY RIDGE RD	C-08-0063A	Major Rural Local	Minor Rural Local		Local
HICKORY RIDGE RD	C-08-0063A	Major Rural Local	Minor Rural Local		Local
HICKORY RUN DR	C-02-0141	Major Urban Local	Minor Rural Local	Yes	Local
HICKORY RUN DR	C-02-0141	Minor Urban Local	Minor Rural Local	Yes	Local
HICKORY ST	C-07-0018P	Minor Urban Local	Minor Rural Local		Local
HICKS CT	C-01-0061	Minor Urban Local	Minor Rural Local	Yes	Local
HICKS DR	C-12-0068	Minor Rural Local	Minor Rural Local		Local
HIDDEN COVE CIR	C-09-0026A	Minor Urban Local	Minor Rural Local	Yes	Local
HIDDEN CREEK DR	C-02-0126C	Major Urban Local	Minor Rural Local	Yes	Local
HIDDEN FALLS DR	C-06-0086C	Minor Urban Local	Minor Rural Local	Yes	Local
HIDDEN FALLS DR	C-06-0086C	Minor Urban Local	Minor Rural Local	Yes	Local
HIDDEN FALLS DR	C-06-0086D	Minor Urban Local	Minor Rural Local	Yes	Local
HIDDEN HILLS RD	C-12-0055A	Minor Rural Local	Minor Rural Local		Local
HIDDEN LAKE DR	C-02-0133A	Minor Rural Local	Minor Rural Local		Local
HIDDEN LAKE DR	C-09-0023B	Minor Urban Local	Minor Rural Local	Yes	Local
HIGH FIELD CT	C-11-0048	Minor Rural Local	Minor Rural Local		Local
HIGHBOURNE CT	C-02-0017A	Minor Urban Local	Minor Rural Local	Yes	Local
HIGHBOURNE CT	C-02-0017A	Minor Urban Local	Minor Rural Local	Yes	Local
HIGHPOINT RD	C-02-0100A	Minor Rural Local	Minor Rural Local		Local
HILL RD	C-05-0029	Major Rural Local	Minor Rural Local		Local
HILL RD	C-05-0029	Major Rural Local	Minor Rural Local		Local
HILL ST	C-15-0048	Major Urban Local	Urban Local	Yes	Local
HILL ST	C-15-0048	Major Urban Local	Urban Local	Yes	Local
HILL ST	C-15-0048	Major Urban Local	Urban Local	Yes	Local
HILL ST	C-15-0048	Major Urban Local	Urban Local	Yes	Local
HILL ST	C-15-0048	Major Urban Local	Urban Local	Yes	Local
HILL ST	C-15-0048	Major Urban Local	Urban Local	Yes	Local
HILLCREST CIR	C-18-0094	Major Urban Local	Minor Rural Local	Yes	Local
HILLCREST CIR	C-18-0094	Major Urban Local	Minor Rural Local	Yes	Local
HILLCREST CIR	C-18-0094	Major Urban Local	Minor Rural Local	Yes	Local
HILLCREST CT	C-10-0342	Minor Urban Local	Minor Rural Local	Yes	Local
HILLCREST CT	C-10-0342	Minor Urban Local	Minor Rural Local	Yes	Local

HILLCREST DR	C-07-0055	Major Urban Local	Minor Rural Local	Yes	Local
HILLCREST DR	C-07-0055	Major Urban Local	Minor Rural Local	Yes	Local
HILLCREST DR	C-07-0055	Major Urban Local	Minor Rural Local	Yes	Local
HILLDALE DR	C-09-0109	Minor Urban Local	Urban Local	Yes	Local
HILLDALE DR	C-09-0109	Minor Urban Local	Urban Local	Yes	Local
HILLHOUSE RD	C-09-0280	Major Rural Local	Minor Rural Local		Local
HILLHOUSE RD	C-09-0280	Major Rural Local	Minor Rural Local		Local
HILLHOUSE RD	C-09-0280	Major Rural Local	Minor Rural Local		Local
HILLHOUSE RD	C-09-0280	Major Rural Local	Minor Rural Local		Local
HILLMAN DR	C-15-0057	Major Urban Local	Urban Local	Yes	Local
HILLMAN DR	C-15-0057	Major Urban Local	Urban Local	Yes	Local
HILLMAN DR	C-15-0057	Major Urban Local	Urban Local	Yes	Local
HILLMAN DR	C-15-0057	Major Urban Local	Urban Local	Yes	Local
HILLSIDE CIR	C-16-0046	Major Rural Local	Minor Rural Local		Local
HILLSIDE CIR	C-16-0046	Major Rural Local	Minor Rural Local		Local
HILLSIDE CIR	C-16-0046	Major Rural Local	Minor Rural Local		Local
HILLSIDE DR	C-09-0258	Major Urban Local	Urban Local	Yes	Local
HILLSIDE DR	C-09-0258	Major Urban Local	Urban Local	Yes	Local
HILLSIDE DR	C-09-0258	Major Urban Local	Urban Local	Yes	Local
HILLSIDE DR	C-09-0258	Major Urban Local	Urban Local	Yes	Local
HILLTOP CIR	C-07-0018Q	Minor Urban Local	Minor Rural Local	Yes	Local
HILLVIEW CIR	C-10-0086	Minor Rural Local	Minor Rural Local		Local
HILLVIEW CIR	C-10-0086	Minor Rural Local	Minor Rural Local		Local
HILLTON DR	C-16-0066	Minor Rural Local	Minor Rural Local		Local
HINDMAN ST	C-01-0183	Major Urban Local	Minor Rural Local	Yes	Local
HINDMAN ST	C-01-0183	Minor Urban Local	Minor Rural Local	Yes	Local
HINTON DR	C-12-0022B	Minor Rural Local	Minor Rural Local		Local
HIOTT RD	C-09-0206	Major Urban Local	Urban Local	Yes	Local
HIX RD	C-04-0088	Minor Rural Collector	Minor Rural Local		Collector
HIX RD	C-04-0088	Minor Rural Collector	Minor Rural Local		Collector
HOBBY LN	C-10-0151	Minor Urban Collector	Major Rural Local	Yes	Collector
HOBBY LN	C-10-0151	Minor Urban Collector	Major Rural Local	Yes	Collector
HOBBY LN	C-10-0151	Minor Urban Collector	Major Rural Local	Yes	Collector
HOBKIRK LN	C-03-0016	Minor Rural Local	Minor Rural Local		Local
HOBSON RD	C-10-0138	Minor Urban Collector	Minor Rural Collector	Yes	Collector
HOBSON RD	C-10-0138	Minor Urban Collector	Minor Rural Collector	Yes	Collector
HOBSON RD	C-10-0138	Minor Urban Collector	Minor Rural Collector	Yes	Collector
HOBSON RD	C-10-0138	Minor Urban Collector	Minor Rural Collector	Yes	Collector
HOBSON RD	C-10-0138	Minor Urban Collector	Minor Rural Collector	Yes	Collector
HOBSON RD	C-10-0138	Minor Urban Collector	Minor Rural Collector	Yes	Collector
HOBSON RD	C-10-0138E	Minor Urban Local	Minor Rural Collector	Yes	Local

HOBSON RD	C-10-0138E	Minor Urban Local	Minor Rural Collector		Local
HOGG RD	C-07-0075	Major Urban Local	Major Rural Local	Yes	Local
HOGG RD	C-07-0075	Major Urban Local	Major Rural Local	Yes	Local
HOGG RD	C-07-0075	Major Urban Local	Major Rural Local	Yes	Local
HOGG RD	C-07-0075	Major Urban Local	Major Rural Local	Yes	Local
HOLBORNE DR	C-01-0070F	Major Rural Local	Minor Rural Local	Yes	Local
HOLBORNE DR	C-01-0070F	Major Urban Local	Minor Rural Local	Yes	Local
HOLBORNE DR	C-01-0070F	Major Urban Local	Minor Rural Local	Yes	Local
HOLDEN LN	C-08-0097	Minor Rural Local	Minor Rural Local		Local
HOLIDAY ST	C-01-0180	Minor Urban Collector	Minor Rural Collector	Yes	Collector
HOLIDAY ST	C-01-0180	Minor Urban Collector	Minor Rural Collector	Yes	Collector
HOLIDAY ST	C-01-0180	Minor Urban Collector	Minor Rural Collector	Yes	Collector
HOLIDAY ST	C-01-0180	Minor Urban Collector	Minor Rural Collector	Yes	Collector
HOLLAND DR	C-14-0074D	Minor Urban Local	Minor Rural Local	Yes	Local
HOLIDAY LN	C-04-0018	Minor Rural Local	Minor Rural Local		Local
HOLLOW DR	C-02-0093B	Minor Urban Local	Minor Rural Local	Yes	Local
HOLLY CHASE	C-01-0093B	Minor Urban Local	Minor Rural Local	Yes	Local
HOLLY HILL DR	C-09-0361	Minor Urban Local	Urban Local	Yes	Local
HOLLY HILL DR	C-09-0361	Minor Urban Local	Urban Local	Yes	Local
HOLLY HILL DR	C-09-0361	Minor Urban Local	Urban Local	Yes	Local
HOLLYWOOD DR	C-02-0087	Minor Rural Local	Urban Local	Yes	Local
HOLT DR	C-16-0061	Minor Rural Local	Minor Rural Local		Local
HOMESTEAD DR	C-01-0093G	Minor Urban Local	Minor Rural Local	Yes	Local
HOMESTEAD RD	C-01-0050	Major Rural Local	Minor Rural Local		Local
HOMESTEAD RD	C-01-0050	Major Rural Local	Minor Rural Local		Local
HOMESTEAD RD	C-10-0147	Major Urban Local	Minor Rural Local	Yes	Local
HOMESTEAD ST	C-09-0244B	Minor Urban Local	Urban Local	Yes	Local
HONEA PATH PARK RD	C-09-0115	Major Urban Local	Minor Rural Local	Yes	Local
HONEA PATH PARK RD	C-09-0115	Major Urban Local	Minor Rural Local	Yes	Local
HONEA PATH PARK RD	C-09-0115	Major Urban Local	Minor Rural Local	Yes	Local
HONEA PATH PARK RD	C-09-0115	Major Urban Local	Minor Rural Local	Yes	Local
HONEY CREEK RD	C-14-0089	Major Rural Local	Minor Rural Local		Local
HONEY CREEK RD	C-14-0089	Major Rural Local	Minor Rural Local		Local
HONEY CREEK RD	C-14-0089	Major Rural Local	Minor Rural Local		Local
HONEYSUCKLE DR	C-20-0047	Minor Rural Local	Minor Rural Local		Local
HONEYSUCKLE LN	C-15-0061	Minor Urban Local	Urban Local	Yes	Local
HONEYSUCKLE LN	C-15-0061	Minor Urban Local	Urban Local	Yes	Local
HOOPER DR	C-15-0176	Minor Rural Collector	Major Rural Local		Collector
HOOPER DR	C-15-0176	Minor Rural Collector	Major Rural Local		Collector
HOOPER DR	C-15-0176	Minor Rural Collector	Major Rural Local		Collector
HOOPER DR	C-15-0176	Minor Rural Collector	Major Rural Local		Collector
HOPEWELL RD	C-06-0015	Major Urban Collector	Major Rural Collector	Yes	Collector
HOPEWELL RD	C-06-0015	Major Urban Collector	Major Rural Collector	Yes	Collector

HOPEWELL RD	C-06-0015	Major Rural Collector	Major Rural Collector		Collector
HOPEWELL RD	C-06-0015	Major Urban Collector	Major Rural Collector	Yes	Collector
HOPEWELL RD	C-06-0015	Major Urban Collector	Major Rural Collector	Yes	Collector
HOPEWELL RD	C-06-0015	Major Urban Collector	Major Rural Collector		Collector
HOPEWELL RD	C-06-0015	Major Urban Collector	Major Rural Collector	Yes	Collector
HOPEWELL RDG	C-10-0091A	Major Urban Local	Minor Rural Local	Yes	Local
HOPEWELL RDG	C-10-0091A	Major Urban Local	Minor Rural Local	Yes	Local
HOPEWELL RDG	C-10-0091A	Major Urban Local	Minor Rural Local	Yes	Local
HOPEWELL RDG	C-10-0091A	Major Urban Local	Minor Rural Local	Yes	Local
HOPEWELL RDG	C-10-0091A	Major Urban Local	Minor Rural Local	Yes	Local
HOPEWELL RDG	C-10-0091A	Major Urban Local	Minor Rural Local	Yes	Local
HOPEWELL RDG	C-10-0091A	Major Urban Local	Minor Rural Local	Yes	Local
HOPKINS DR	C-04-0013A	Minor Rural Local	Minor Rural Local		Local
HOPKINS RD	C-08-0038	Minor Rural Local	Minor Rural Local		Local
HOPKINS RD	C-08-0038	Minor Rural Local	Minor Rural Local		Local
HORACE BELL RD	C-18-0049	Major Rural Local	Minor Rural Local		Local
HORACE BELL RD	C-18-0049	Major Rural Local	Minor Rural Local		Local
HORNBuckle DR	C-01-0052B	Minor Urban Local	Minor Rural Local	Yes	Local
HORNBuckle DR	C-01-0052B	Minor Urban Local	Minor Rural Local	Yes	Local
HORNBuckle DR	C-01-0052B	Minor Urban Local	Minor Rural Local	Yes	Local
HORSE SHOE BND	C-09-0259	Major Urban Local	Urban Local	Yes	Local
HORSE SHOE BND	C-09-0259	Major Urban Local	Urban Local	Yes	Local
HORSE SHOE BND	C-09-0259	Major Urban Local	Urban Local	Yes	Local
HORSE SHOE BND	C-09-0259	Major Urban Local	Urban Local	Yes	Local
HORSE SHOE BND	C-09-0259	Major Urban Local	Urban Local	Yes	Local
HORSE SHOE BND	C-09-0259	Major Urban Local	Urban Local	Yes	Local
HORSE SHOE BND	C-09-0259	Major Urban Local	Urban Local	Yes	Local
HORSE SHOE BND	C-09-0259	Major Urban Local	Urban Local	Yes	Local
HORSE SHOE TRL	C-05-0037B	Major Rural Local	Minor Rural Local		Local
HORSE SHOE TRL	C-05-0037B	Major Rural Local	Minor Rural Local		Local
HORSE SHOE TRL	C-05-0037E	Minor Rural Local	Minor Rural Local		Local
HORTON RD	C-08-0036A	Minor Rural Local	Minor Rural Local		Local
HORTON RD	C-14-0076	Minor Rural Collector	Minor Rural Collector		Collector
HORTON RD	C-14-0076	Minor Rural Collector	Minor Rural Collector		Collector
HORTON RD	C-14-0076	Minor Rural Collector	Minor Rural Collector		Collector
HORTON RD	C-14-0076	Minor Rural Collector	Minor Rural Collector		Collector
HOWARD MCGEE RD	C-17-0011	Minor Rural Collector	Minor Rural Local	Yes	Collector
HOWARD MCGEE RD	C-17-0011	Minor Rural Collector	Minor Rural Local	Yes	Collector
HOWARD MCGEE RD	C-17-0011	Minor Rural Collector	Minor Rural Local	Yes	Collector
HOWARD MCGEE RD	C-17-0011	Minor Rural Collector	Minor Rural Local	Yes	Collector
HOWARD MCGEE RD	C-17-0011	Minor Rural Collector	Minor Rural Local	Yes	Collector
HOWARD MCGEE RD	C-17-0011	Minor Rural Collector	Minor Rural Local	Yes	Collector
HOWE RD	C-03-0020	Minor Rural Local	Minor Rural Local		Local
HOWELL DR	C-15-0198C	Minor Rural Local	Minor Rural Local		Local
HOWLAND DR	C-15-0012	Major Urban Local	Urban Local	Yes	Local
HOWLAND DR	C-15-0012	Major Urban Local	Urban Local	Yes	Local
HOWLAND DR	C-15-0012	Major Urban Local	Urban Local	Yes	Local

HOYT DR	C-09-0184A	Minor Urban Local	Urban Local	Yes	Local
HOYT ST	C-01-0237	Minor Urban Local	Minor Rural Local	Yes	Local
HUB DR	C-10-0100A	Minor Urban Local	Minor Rural Local	Yes	Local
HUBBARD LN	C-16-0017A	Minor Rural Local	Minor Rural Local		Local
HUBERT SAYLORS RD	C-17-0055	Major Rural Local	Major Rural Local		Local
HUBERT SAYLORS RD	C-17-0055	Major Rural Local	Major Rural Local		Local
HUBERT SAYLORS RD	C-17-0055	Major Rural Local	Major Rural Local		Local
HUCKLEBERRY LN	C-09-0401	Minor Urban Local	Minor Rural Local	Yes	Local
HUDDERSFIELD DR	C-02-0058A	Major Urban Local	Minor Rural Local	Yes	Local
HUDDERSFIELD DR	C-02-0058A	Major Urban Local	Minor Rural Local	Yes	Local
HUDDERSFIELD DR	C-02-0058A	Major Urban Local	Minor Rural Local	Yes	Local
HUDDERSFIELD DR	C-02-0058A	Major Urban Local	Minor Rural Local	Yes	Local
HUDDERSFIELD DR	C-02-0058A	Major Urban Local	Minor Rural Local	Yes	Local
HUDDERSFIELD DR	C-02-0058A	Major Urban Local	Minor Rural Local	Yes	Local
HUDGENS ST	C-19-0044	Major Urban Local	Minor Rural Local	Yes	Local
HUDGINS LAKE RD	C-08-0068	Minor Rural Local	Minor Rural Local		Local
HUGH ST	C-15-0105A	Major Urban Local	Urban Local	Yes	Local
HUGH ST	C-15-0105A	Major Urban Local	Urban Local	Yes	Local
HUGO DR	C-03-0050A	Minor Rural Local	Minor Rural Local		Local
HUMBERT ST	C-09-0334	Minor Urban Local	Urban Local	Yes	Local
HUMPHREY WRIGHT RD	C-18-0075A	Minor Rural Local	Minor Rural Local		Local
HUMPHREY WRIGHT RD	C-18-0075A	Minor Rural Local	Minor Rural Local		Local
HUNT CLIFF CT	C-01-0212	Minor Urban Local	Minor Rural Local	Yes	Local
HUNT CLIFF CT	C-01-0212	Minor Urban Local	Minor Rural Local	Yes	Local
HUNT VALLEY CIR	C-01-0093C	Minor Urban Local	Minor Rural Local	Yes	Local
HUNTER ST	C-09-0251	Minor Urban Local	Urban Local	Yes	Local
HUNTER ST	C-09-0251	Minor Urban Local	Urban Local	Yes	Local
HUNTERS LN	C-09-0212A	Major Urban Local	Urban Local	Yes	Local
HUNTERS LN	C-09-0212A	Major Urban Local	Urban Local	Yes	Local
HUNTERS LN	C-09-0212A	Major Urban Local	Urban Local	Yes	Local
HUNTERS LN	C-09-0212A	Major Urban Local	Urban Local	Yes	Local
HUNTERS LN	C-09-0212A	Major Urban Local	Urban Local	Yes	Local
HUNTERS LN	C-09-0212A	Major Urban Local	Urban Local	Yes	Local
HUNTERS LN	C-09-0212A	Major Urban Local	Urban Local	Yes	Local
HUNTERS LN	C-09-0212H	Major Urban Local	Urban Local	Yes	Local
HUNTERS LN	C-09-0212J	Major Urban Local	Urban Local	Yes	Local
HUNTERS LN	C-09-0212J	Major Urban Local	Urban Local	Yes	Local
HUNTERS LN	C-09-0212J	Major Urban Local	Urban Local	Yes	Local
HUNTERS LN	C-09-0212J	Major Urban Local	Urban Local	Yes	Local
HUNTERS LN	C-09-0212J	Major Urban Local	Urban Local	Yes	Local
HUNTERS LN	C-09-0212J	Major Urban Local	Urban Local	Yes	Local
HUNTERS LN	C-09-0212J	Major Urban Local	Urban Local	Yes	Local
HUNTERS LN	C-09-0212J	Major Urban Local	Urban Local	Yes	Local
HUNTERS LN	C-09-0212J	Major Urban Local	Urban Local	Yes	Local
HUNTERS LN	C-09-0212K	Major Urban Local	Urban Local	Yes	Local

HUNTERS TRL	C-09-0118	Major Urban Local	Minor Rural Local	Yes	Local
HUNTERS TRL	C-09-0118	Major Urban Local	Minor Rural Local	Yes	Local
HUNTERS TRL	C-09-0118	Major Urban Local	Minor Rural Local	Yes	Local
HUNTERS TRL	C-09-0118	Major Urban Local	Minor Rural Local	Yes	Local
HUNTERS TRL	C-09-0118	Major Urban Local	Minor Rural Local	Yes	Local
HUNTING MEADOW	C-06-0099	Minor Rural Local	Minor Rural Local		Local
HUNTINGTON DR	C-09-0143	Major Urban Local	Urban Local	Yes	Local
HUNTINGTON DR	C-09-0143	Major Urban Local	Urban Local	Yes	Local
HUNTINGTON DR	C-09-0143	Major Urban Local	Urban Local	Yes	Local
HUNTINGTON DR	C-08-0076A	Major Rural Local	Minor Rural Local		Local
HUNTINGTON RD	C-08-0076A	Major Rural Local	Minor Rural Local		Local
HUNTINGTON RD	C-08-0076A	Major Rural Local	Minor Rural Local		Local
HURRICANE CIR	C-05-0057E	Minor Urban Local	Urban Local	Yes	Local
HURRICANE CREEK RD	C-06-0058	Minor Rural Collector	Major Rural Local		Collector
HURRICANE CREEK RD	C-06-0058	Minor Rural Collector	Major Rural Local		Collector
HURRICANE CREEK RD	C-06-0058	Minor Rural Collector	Major Rural Local		Collector
HURRICANE CREEK RD	C-06-0058	Minor Urban Collector	Major Rural Local	Yes	Collector
HURRICANE CREEK RD	C-06-0058	Minor Urban Collector	Major Rural Local	Yes	Collector
HURRICANE CREEK RD	C-06-0058	Minor Urban Collector	Major Rural Local	Yes	Collector
HURRICANE CREEK RD	C-06-0058	Minor Urban Collector	Major Rural Local	Yes	Collector
HURST AVE	C-04-0165	Major Rural Local	Major Rural Local		Local
HURST AVE	C-04-0165	Major Rural Local	Major Rural Local		Local
HURST AVE	C-04-0165	Major Rural Local	Major Rural Local		Local
IDA DACUS WAY	C-07-0065A	Minor Rural Local	Minor Rural Local		Local
ILER ST	C-01-0136	Minor Urban Local	Minor Rural Local	Yes	Local
INA MARIE LN	C-01-0163A	Major Rural Local	Minor Rural Local		Local
INA MARIE LN	C-01-0163A	Major Rural Local	Minor Rural Local		Local
INA MARIE LN	C-01-0163A	Major Rural Local	Minor Rural Local		Local
INDEPENDENCE ST	C-01-0070	Minor Rural Local	Minor Rural Local		Local
INDIAN BRANCH RD	C-13-0028	Minor Rural Local	Minor Rural Local		Local
INDIAN BRANCH RD	C-13-0033	Minor Rural Local	Minor Rural Local		Local
INDIAN TRL	C-04-0049	Minor Rural Local	Minor Rural Local		Local
INDIAN TRL	C-04-0049	Minor Rural Local	Minor Rural Local		Local
INDIGO HILL DR	C-06-0047	Minor Rural Local	Minor Rural Local		Local
INDIGO LN	C-02-0014M	Minor Urban Local	Minor Rural Local	Yes	Local
INGRAM LN	C-01-0152A	Minor Urban Local	Minor Rural Local	Yes	Local
INGRAM LN	C-01-0152A	Minor Urban Local	Minor Rural Local	Yes	Local
INLAND DR	C-09-0022A	Minor Urban Local	Minor Rural Local	Yes	Local
INLAND DR	C-09-0022A	Minor Urban Local	Minor Rural Local	Yes	Local
INLAND DR	C-09-0022B	Minor Urban Local	Minor Rural Local	Yes	Local
INLET DR	C-09-0023A	Major Urban Local	Minor Rural Local	Yes	Local



INLET DR	C-09-0023A	Major Urban Local	Minor Rural Local	Yes	Local
INLET DR	C-09-0023A	Major Urban Local	Minor Rural Local	Yes	Local
INLET POINTE DR	C-04-0090D	Minor Rural Local	Minor Rural Local		Local
INLET POINTE DR	C-04-0090D	Minor Rural Local	Minor Rural Local		Local
INNIS BROOK DR	C-02-0021A	Minor Urban Local	Minor Rural Local	Yes	Local
INTERLAKEN WAY	C-08-0089	Minor Rural Local	Minor Rural Local		Local
INTERSTATE BLVD	C-05-0037D	Major Rural Local	Minor Rural Local		Local
IONE CIR	C-06-0141	Minor Rural Local			Local
IRBY RD	C-01-0147	Major Rural Local	Minor Rural Local		Local
IRBY RD	C-01-0147	Major Rural Local	Minor Rural Local		Local
IRBY RD	C-06-0078	Major Rural Local	Major Rural Local		Local
IRBY RD	C-06-0078	Major Rural Local	Major Rural Local		Local
IRBY RD	C-06-0078	Major Rural Local	Major Rural Local		Local
IRISH MOSS DR	C-06-0112	Minor Rural Local	Minor Rural Local		Local
IRISH MOSS DR	C-06-0112	Minor Rural Local	Minor Rural Local		Local
IRVINE RD	C-03-0025	Minor Rural Local	Minor Rural Local		Local
ISADORE DR	C-01-0143	Minor Urban Local	Minor Rural Local	Yes	Local
ISLAND POINT RD	C-11-0018	Major Rural Local	Minor Rural Local		Local
ISLAND POINT RD	C-11-0018	Major Rural Local	Minor Rural Local		Local
ISLAND POINT RD	C-11-0018	Major Rural Local	Minor Rural Local		Local
ISSAC CT	C-09-0033E	Minor Urban Local	Minor Rural Local	Yes	Local
IVA ST	C-09-0019E	Minor Urban Local	Minor Rural Local	Yes	Local
IVORY GLEN CT	C-01-0204	Minor Urban Local	Minor Rural Local	Yes	Local
IVY CIR	C-10-0085	Major Rural Local	Minor Rural Local		Local
IVY CIR	C-10-0085	Major Rural Local	Minor Rural Local		Local
IVY CIR	C-10-0085	Major Rural Local	Minor Rural Local		Local
IVY CIR	C-10-0085A	Minor Rural Local	Minor Rural Local		Local
IVY TRL	C-02-0196	Minor Rural Local	Minor Rural Local		Local
J CHRIS DR	C-07-0107	Minor Rural Local	Minor Rural Local		Local
J CHRIS DR	C-07-0107	Minor Rural Local	Minor Rural Local		Local
J MAYNARD DR	C-07-0049B	Minor Urban Local	Minor Rural Local	Yes	Local
J MAYNARD DR	C-07-0049B	Minor Urban Local	Minor Rural Local	Yes	Local
J MOORE AVE	C-20-0060	Minor Rural Local	Minor Rural Local		Local
J PEARLE CT	C-02-0020G	Minor Urban Local	Minor Rural Local	Yes	Local
J R ASHLEY RD	C-17-0056	Major Rural Local	Minor Rural Local		Local
J R ASHLEY RD	C-17-0056	Major Rural Local	Minor Rural Local		Local
J ST	C-09-0244G	Major Urban Local	Urban Local	Yes	Local
J T ASHLEY RD	C-17-0050	Major Rural Local	Minor Rural Local		Local
J T ASHLEY RD	C-17-0050	Major Rural Local	Minor Rural Local		Local
J T ASHLEY RD	C-17-0050	Major Rural Local	Minor Rural Local		Local
J T ASHLEY RD	C-17-0050	Major Rural Local	Minor Rural Local		Local
J T ASHLEY RD	C-17-0050	Major Rural Local	Minor Rural Local		Local
JACKSON CIR	C-04-0128	Major Rural Local	Minor Rural Local		Local



JAMESTOWN TRL	C-01-0017	Minor Urban Local	Minor Rural Local	Yes	Local
JANICE CIR	C-12-0039	Major Urban Local	Minor Rural Local	Yes	Local
JANICE CIR	C-12-0039	Major Urban Local	Minor Rural Local	Yes	Local
JANICE DR	C-15-0182	Minor Urban Local	Minor Rural Local		Local
JANSEEN CT	C-07-0018G	Minor Urban Local	Minor Rural Local	Yes	Local
JARRETT RD	C-08-0115	Major Rural Local	Minor Rural Local		Local
JARRETT RD	C-08-0115	Major Rural Local	Minor Rural Local		Local
JASMIN DR	C-09-0312	Major Urban Local	Urban Local	Yes	Local
JASMIN DR	C-09-0312	Major Urban Local	Urban Local	Yes	Local
JASMIN DR	C-09-0312	Major Urban Local	Urban Local	Yes	Local
JASMIN DR	C-09-0312	Major Urban Local	Urban Local	Yes	Local
JASMIN DR	C-09-0312	Major Urban Local	Urban Local	Yes	Local
JASMINE LN	C-04-0194	Minor Urban Local	Minor Rural Local	Yes	Local
JASMINE LN	C-04-0194	Minor Urban Local	Minor Rural Local	Yes	Local
JASON DR	C-14-0013	Minor Rural Local	Minor Rural Local		Local
JASPER DR	C-18-0032A	Minor Urban Local	Minor Rural Local	Yes	Local
JASSAMINE CT	C-01-0035A	Minor Urban Local	Minor Rural Local	Yes	Local
JAYNES ST	C-09-0340	Minor Urban Local	Urban Local	Yes	Local
JEAN AVE	C-15-0025	Major Urban Local	Urban Local	Yes	Local
JEAN AVE	C-15-0025	Major Urban Local	Urban Local	Yes	Local
JEAN AVE	C-15-0025	Major Urban Local	Urban Local	Yes	Local
JEANNE DR	C-15-0195	Minor Rural Local	Urban Local		Local
JEFFERSON CT	C-02-0049	Minor Urban Local	Minor Rural Local	Yes	Local
JEFFERY DR	C-14-0055	Minor Rural Local	Minor Rural Local		Local
JENA LEIGH DR	C-07-0105	Major Rural Local	Minor Rural Local		Local
JENA LEIGH DR	C-07-0105	Major Rural Local	Minor Rural Local		Local
JENA LEIGH DR	C-07-0105	Major Rural Local	Minor Rural Local		Local
JENKINS CIR	C-08-0050	Major Rural Local	Minor Rural Local		Local
JENKINS CIR	C-08-0050	Major Rural Local	Minor Rural Local		Local
JENKINS CIR	C-08-0050	Major Rural Local	Minor Rural Local		Local
JENKINS CIR	C-08-0050	Major Rural Local	Minor Rural Local		Local
JENKINS CIR	C-08-0050	Major Rural Local	Minor Rural Local		Local
JENNA LN	C-02-0078B	Minor Rural Local	Minor Rural Local		Local
JENNIFER LN	C-16-0077	Minor Rural Local	Minor Rural Local		Local
JERRY DALRYMPLE RD	C-03-0054	Minor Rural Local	Minor Rural Local		Local
JERVEY RD	C-02-0039	Minor Urban Local	Minor Rural Local	Yes	Local
JESSE DR	C-01-0022B	Minor Urban Local	Minor Rural Local	Yes	Local
JESSE DR	C-01-0022B	Minor Urban Local	Minor Rural Local	Yes	Local
JIM BUDDY RD	C-17-0043	Major Rural Local	Minor Rural Local		Local
JIM SMITH RD	C-05-0011	Minor Rural Local	Minor Rural Local		Local
JIMMIE LN	C-10-0082	Minor Rural Local	Minor Rural Local		Local
JIMMIE LN	C-10-0082	Minor Rural Local	Minor Rural Local		Local
JOE BELL RD	C-17-0047	Minor Rural Local	Minor Rural Local		Local

JOE BLACK RD	C-01-0174	Major Rural Collector	Major Rural Collector		Collector
JOE BLACK RD	C-01-0174	Major Rural Collector	Major Rural Collector		Collector
JOE BLACK RD	C-01-0174	Major Rural Collector	Major Rural Collector		Collector
JOE BLACK RD	C-01-0174	Major Rural Collector	Major Rural Collector		Collector
JOE BLACK RD	C-01-0174	Major Rural Collector	Major Rural Collector		Collector
JOE BLACK RD	C-01-0174	Major Rural Collector	Major Rural Collector		Collector
JOE BLACK RD	C-01-0174	Major Rural Collector	Major Rural Collector		Collector
JOE BLACK RD	C-01-0174	Major Rural Collector	Major Rural Collector		Collector
JOE BURTON RD	C-19-0043A	Minor Rural Local	Minor Rural Local		Local
JOE DYAR RD	C-14-0063B	Minor Rural Local	Minor Rural Local		Local
JOE DYAR RD	C-14-0063B	Minor Rural Local	Minor Rural Local		Local
JOE DYAR RD	C-14-0063E	Minor Rural Local	Minor Rural Local		Local
JOEY ST	C-09-0180A	Minor Urban Local	Urban Local	Yes	Local
JOEY ST	C-09-0180A	Minor Urban Local	Urban Local	Yes	Local
JOHN AVE	C-12-0034	Major Urban Local	Minor Rural Local	Yes	Local
JOHN AVE	C-12-0034	Major Urban Local	Minor Rural Local	Yes	Local
JOHN DR	C-15-0160C	Minor Rural Local	Minor Rural Local		Local
JOHN RUTLEDGE ST	C-10-0210	Major Urban Local	Urban Local	Yes	Local
JOHN RUTLEDGE ST	C-10-0210	Major Urban Local	Urban Local	Yes	Local
JOHNNY LONG RD	C-16-0107	Minor Rural Collector	Major Rural Local		Collector
JOHNNY LONG RD	C-16-0107	Minor Rural Collector	Major Rural Local		Collector
JOHNNY LONG RD	C-16-0107	Minor Rural Collector	Major Rural Local		Collector
JOHNNY LONG RD	C-16-0107	Minor Rural Collector	Major Rural Local		Collector
JOHNNY LONG RD	C-16-0107	Minor Rural Collector	Major Rural Local		Collector
JOHNS AVE	C-10-0017	Major Urban Local	Urban Local	Yes	Local
JOHNS AVE	C-10-0017	Major Urban Local	Urban Local	Yes	Local
JOHNS AVE	C-10-0017	Major Urban Local	Urban Local	Yes	Local
JOHNS AVE	C-10-0017	Major Urban Local	Urban Local	Yes	Local
JOHNS AVE	C-10-0017	Major Urban Local	Urban Local	Yes	Local
JOHNSON AVE	C-14-0072	Minor Rural Local	Minor Rural Local		Local
JOHNSON AVE	C-14-0072	Minor Rural Local	Minor Rural Local		Local
JOHNSON RD	C-06-0043	Major Rural Local	Major Rural Local		Local
JOHNSON RD	C-06-0043	Major Rural Local	Major Rural Local		Local
JOHNSON RD	C-06-0043	Major Rural Local	Major Rural Local		Local
JOHNSON RD	C-06-0043	Major Rural Local	Major Rural Local		Local
JOHNSON RD	C-06-0043	Major Rural Local	Major Rural Local		Local
JOHNSON RD	C-18-0058	Major Rural Local	Major Rural Local		Local
JOHNSON RD	C-18-0058	Major Rural Local	Minor Rural Local		Local
JOHNSON ST	C-15-0143	Major Rural Local	Minor Rural Local		Local
JOHNSON ST	C-15-0143	Major Urban Local	Minor Rural Local	Yes	Local
JOHNSON ST	C-15-0143	Major Urban Local	Minor Rural Local	Yes	Local
JOHNSON TRL	C-04-0115	Minor Rural Local	Minor Rural Local		Local
JOLLY ACRES	C-05-0045	Major Rural Local	Urban Local		Local

JOLLY ACRES	C-05-0045	Major Urban Local	Urban Local	Yes	Local
JOLLY ACRES	C-05-0046	Minor Rural Local	Urban Local		Local
JOLLY ACRES	C-05-0046	Minor Rural Local	Urban Local		Local
JOLLY ACRES	C-05-0046	Minor Urban Local	Urban Local	Yes	Local
JOLLY ACRES	C-05-0047	Minor Urban Local	Urban Local	Yes	Local
JOLLY WINGO RD	C-05-0036	Minor Rural Collector	Minor Rural Collector		Collector
JOLLY WINGO RD	C-05-0036	Minor Rural Collector	Minor Rural Collector		Collector
JONATHAN ST	C-04-0037	Minor Urban Local	Minor Rural Local	Yes	Local
JONES CHAPEL RD	C-17-0032	Minor Rural Collector	Minor Rural Collector		Collector
JONES CHAPEL RD	C-17-0032	Minor Rural Collector	Minor Rural Collector		Collector
JONES CHAPEL RD	C-17-0032	Minor Rural Collector	Minor Rural Collector		Collector
JONES CHAPEL RD	C-17-0032	Minor Rural Collector	Minor Rural Collector		Collector
JONES CHAPEL RD	C-17-0032	Minor Rural Collector	Minor Rural Collector		Collector
JONES CHAPEL RD	C-17-0032	Minor Rural Collector	Minor Rural Collector		Collector
JONES CHAPEL RD	C-17-0032	Minor Rural Collector	Minor Rural Collector		Collector
JONES CHAPEL RD	C-17-0032	Minor Rural Collector	Minor Rural Collector		Collector
JONES CHAPEL RD	C-17-0032	Minor Rural Collector	Minor Rural Collector		Collector
JONES CHAPEL RD	C-17-0032	Minor Rural Collector	Minor Rural Collector		Collector
JONES DR	C-03-0010	Minor Rural Local	Minor Rural Local		Local
JONES DR	C-09-0172	Minor Rural Local	Minor Rural Local		Local
JONES DR	C-09-0172	Minor Rural Local	Minor Rural Local		Local
JONES DR	C-10-0020	Minor Urban Local	Urban Local	Yes	Local
JONES RD	C-15-0144	Major Urban Local	Minor Rural Local	Yes	Local
JONES RD	C-15-0144	Major Urban Local	Minor Rural Local	Yes	Local
JONES RD	C-15-0144	Major Urban Local	Minor Rural Local	Yes	Local
JONES RD	C-15-0144	Major Urban Local	Minor Rural Local	Yes	Local
JONES RD	C-15-0151B	Minor Urban Local	Minor Rural Local	Yes	Local
JONES ST	C-09-0266	Major Urban Local	Urban Local	Yes	Local
JONES ST	C-09-0266	Major Urban Local	Urban Local	Yes	Local
JORDAN CIR	C-09-0226B	Minor Urban Local	Urban Local	Yes	Local
JORDAN CLOSE	C-02-0126J	Minor Urban Local	Minor Rural Local		Local
JOSEPH DR	C-12-0019B	Minor Urban Local	Minor Rural Local	Yes	Local
JOSH ASHLEY RD	C-18-0076	Major Rural Local	Minor Rural Local		Local
JOSIE CREEK DR	C-02-0210	Minor Rural Local	Minor Rural Local		Local
JOY CIR	C-10-0043B	Minor Urban Local	Minor Rural Local	Yes	Local
JOYO RD	C-13-0022	Minor Rural Local	Minor Rural Local		Local
JUDSON WAY	C-19-0022A	Minor Rural Local	Minor Rural Local		Local
JUDSON WAY	C-19-0022B	Minor Rural Local	Minor Rural Local		Local
JUDSON WAY	C-19-0022B	Minor Rural Local	Minor Rural Local		Local
JULE MARTIN RD	C-14-0057	Minor Rural Collector	Minor Rural Collector	Yes	Collector
JULE MARTIN RD	C-14-0057	Minor Urban Collector	Minor Rural Collector		Collector

JULE MARTIN RD	C-14-0057	Minor Urban Collector	Minor Rural Collector	Yes	Collector
JULE MARTIN RD	C-14-0057	Minor Urban Collector	Minor Rural Collector	Yes	Collector
JULE MARTIN RD	C-14-0057	Minor Rural Collector	Minor Rural Collector		Collector
JULIA CIR	C-09-0403	Minor Urban Local	Urban Local	Yes	Local
JULIAN BEATY RD	C-14-0059A	Minor Rural Local	Minor Rural Local		Local
JULIE RD	C-02-0124	Minor Rural Local	Minor Rural Local		Local
JUNE BUG LN	C-02-0214	Minor Rural Local	Minor Rural Local		Local
JUNE WAY	C-09-0356	Minor Urban Local	Urban Local	Yes	Local
JUNIPER AVE	C-09-0065	Major Urban Local	Minor Rural Local	Yes	Local
JUNIPER AVE	C-09-0065	Major Urban Local	Minor Rural Local	Yes	Local
JUNIPER DR	C-04-0195	Minor Urban Local	Minor Rural Local	Yes	Local
JUNIPER DR	C-04-0195	Minor Urban Local	Minor Rural Local	Yes	Local
JUSTICE LN	C-05-0107	Minor Rural Local	Minor Rural Local		Local
K AND M CT	C-07-0010E	Minor Rural Local	Minor Rural Local		Local
K AND M FARM RD	C-07-0010D	Minor Urban Local	Minor Rural Local	Yes	Local
KAIHUNT DR	C-05-0028A	Minor Rural Local	Urban Local		Local
KALYE DR	C-15-0180	Minor Rural Local	Minor Rural Local		Local
KANARD RD	C-15-0156A	Minor Urban Local	Minor Rural Local	Yes	Local
KAREN LN	C-09-0167	Major Rural Local	Minor Rural Local		Local
KAREN LN	C-09-0167	Major Rural Local	Minor Rural Local		Local
KAREN LN	C-09-0167	Major Rural Local	Minor Rural Local		Local
KAREN LN	C-09-0169	Minor Rural Local	Minor Rural Local		Local
KARI LN	C-11-0015	Major Rural Local	Minor Rural Local		Local
KARI LN	C-11-0015	Major Rural Local	Minor Rural Local		Local
KATES ST	C-09-0244D	Minor Urban Local	Urban Local	Yes	Local
KATES ST	C-09-0244D	Minor Urban Local	Urban Local	Yes	Local
KATYDID LN	C-02-0181	Minor Rural Local	Minor Rural Local		Local
KAY DR	C-10-0041B	Minor Urban Local	Minor Rural Local		Local
KAY DR	C-15-0184	Minor Rural Local	Minor Rural Local	Yes	Local
KAY DR	C-15-0184	Minor Rural Local	Minor Rural Local		Local
KAY LN	C-05-0071A	Minor Rural Local	Minor Rural Local		Local
KAY RD	C-14-0022	Minor Rural Local	Minor Rural Local		Local
KAYE DR	C-15-0114	Major Rural Local	Minor Rural Local		Local
KAYE DR	C-15-0114	Major Urban Local	Urban Local	Yes	Local
KAYE DR	C-15-0114	Major Urban Local	Urban Local	Yes	Local
KAYE DR	C-15-0114	Major Urban Local	Urban Local	Yes	Local
KAYE DR	C-15-0114	Major Urban Local	Urban Local		Local
KEASLER CIR	C-04-0066	Major Rural Local	Minor Rural Local		Local
KEASLER CIR	C-04-0066	Major Rural Local	Minor Rural Local		Local
KEASLER CIR	C-04-0066	Major Rural Local	Minor Rural Local		Local
KEASLER RD	C-09-0053	Minor Urban Collector	Urban Collector	Yes	Collector
KEASLER RD	C-09-0053	Minor Urban Collector	Urban Collector	Yes	Collector
KEASLER RD	C-09-0053	Minor Urban Collector	Urban Collector	Yes	Collector



KEYS ST	C-15-0122	Minor Urban Collector	Urban Local	Yes	Collector
KEYSTONE DR	C-10-0041	Minor Urban Local	Minor Rural Local	Yes	Local
KI KI CE LN	C-10-0026A	Major Urban Local	Urban Local	Yes	Local
KI KI CE LN	C-10-0026A	Major Urban Local	Urban Local	Yes	Local
KI KI CE LN	C-10-0026A	Major Urban Local	Urban Local	Yes	Local
KIEV CT	C-11-0053	Major Rural Local	Minor Rural Local		Local
KIEV CT	C-11-0053	Major Rural Local	Minor Rural Local		Local
KILSPRINGS RD	C-10-0094B	Major Urban Local	Minor Rural Local	Yes	Local
KILSPRINGS RD	C-10-0094B	Major Urban Local	Minor Rural Local	Yes	Local
KILSPRINGS RD	C-10-0094B	Major Urban Local	Minor Rural Local	Yes	Local
KIMBERLY DR	C-02-0132D	Major Urban Local	Minor Rural Local	Yes	Local
KIMBERLY DR	C-02-0132D	Major Urban Local	Minor Rural Local	Yes	Local
KIMBERLY DR	C-02-0132D	Major Urban Local	Minor Rural Local	Yes	Local
KIMBO ST	C-01-0180A	Minor Urban Local	Minor Rural Local	Yes	Local
KIMI CT	C-02-0125C	Minor Urban Local	Minor Rural Local	Yes	Local
KING ARTHUR DR	C-06-0063A	Minor Rural Local	Minor Rural Local		Local
KING ARTHUR DR	C-15-0137	Major Urban Local	Urban Local	Yes	Local
KING ARTHUR DR	C-15-0137	Major Urban Local	Urban Local	Yes	Local
KING DR	C-10-0081	Major Rural Local	Minor Rural Local		Local
KING DR	C-10-0081	Major Rural Local	Minor Rural Local		Local
KING DR	C-10-0081	Major Rural Local	Minor Rural Local		Local
KING DR	C-10-0081	Major Rural Local	Minor Rural Local		Local
KING DR	C-10-0081	Major Rural Local	Minor Rural Local		Local
KING ST	C-01-0122	Major Urban Local	Minor Rural Local	Yes	Local
KING ST	C-01-0122	Major Urban Local	Minor Rural Local	Yes	Local
KING ST	C-15-0187	Minor Rural Local	Minor Rural Local		Local
KINGFISHER CT	C-08-0114A	Minor Rural Local	Minor Rural Local		Local
KINGS RD	C-18-0113	Major Urban Local	Minor Rural Local	Yes	Local
KINGS RD	C-18-0113	Major Urban Local	Minor Rural Local	Yes	Local
KINGSBORO RD	C-09-0309	Major Urban Local	Urban Local	Yes	Local
KINGSBORO RD	C-09-0309	Major Urban Local	Urban Local	Yes	Local
KINGSBORO RD	C-09-0309	Major Urban Local	Urban Local	Yes	Local
KINGSBORO RD	C-09-0102	Minor Urban Local	Urban Local	Yes	Local
KINGSHILL DR	C-02-0077D	Minor Urban Local	Minor Rural Local	Yes	Local
KINGSLAND WAY	C-01-0171	Minor Rural Local	Minor Rural Local		Local
KINGSTON RD	C-09-0097	Major Urban Local	Urban Local	Yes	Local
KINGSTON WAY	C-09-0097	Major Urban Local	Urban Local	Yes	Local
KINGSTON WAY	C-09-0097	Major Urban Local	Urban Local	Yes	Local
KINGSTON WAY	C-09-0097	Major Urban Local	Urban Local	Yes	Local
KINGSTON WAY	C-09-0097	Major Urban Local	Urban Local	Yes	Local
KIRBY RD	C-14-0083	Major Rural Local	Minor Rural Local		Local
KIRBY RD	C-14-0083	Major Rural Local	Minor Rural Local		Local
KIRBY RD	C-14-0083	Major Rural Local	Minor Rural Local		Local
KIRKWOOD DR	C-15-0096	Minor Rural Local	Urban Local		Local



KIRKWOOD DR	C-15-0096	Minor Rural Local	Urban Local		Local
KIRKWOOD DR	C-15-0096	Minor Urban Local	Urban Local	Yes	Local
KIRVEN DR	C-15-0071	Major Urban Local	Urban Local	Yes	Local
KITTY CORNER CIR	C-16-0041	Major Rural Local	Minor Rural Local		Local
KITTY CORNER CIR	C-16-0041	Major Rural Local	Minor Rural Local		Local
KITTY CORNER CIR	C-16-0041	Major Rural Local	Minor Rural Local		Local
KNIGHTSBRIDGE LN	C-10-0348	Minor Urban Local	Minor Rural Local	Yes	Local
KNOLLWOOD DR	C-09-0369	Minor Urban Local	Minor Rural Local	Yes	Local
KNOLLWOOD DR	C-09-0369	Minor Urban Local	Minor Rural Local	Yes	Local
KNOTT'S LANDING	C-08-0081A	Minor Rural Local	Minor Rural Local		Local
KNOTTY PINE DR	C-06-0059	Minor Rural Local	Minor Rural Local		Local
KNOTTY PINE DR	C-06-0059	Minor Rural Local	Minor Rural Local		Local
KNOWLANDALE DR	C-15-0157	Minor Urban Local	Minor Rural Local	Yes	Local
KNOWLANDWOOD CIR	C-15-0179	Minor Rural Local	Minor Rural Local		Local
KNOX CIR	C-14-0078B	Minor Rural Local	Minor Rural Local		Local
KNOXWOOD CT	C-10-0161	Major Urban Local	Minor Rural Local	Yes	Local
KNOXWOOD CT	C-10-0161	Major Urban Local	Minor Rural Local	Yes	Local
KOKOMO WAY	C-04-0174	Minor Rural Local	Minor Rural Local		Local
KOSMA DR	C-09-0020A	Minor Urban Local	Minor Rural Local	Yes	Local
KOSMA DR	C-09-0020A	Minor Urban Local	Minor Rural Local	Yes	Local
KRIM RD	C-06-0057A	Minor Rural Local	Minor Rural Local		Local
KRISMARK TRL	C-17-0012	Minor Rural Local	Minor Rural Local		Local
KUDZU RD	C-17-0016	Major Rural Local	Minor Rural Local		Local
KUDZU RD	C-17-0016	Major Rural Local	Minor Rural Local		Local
KUGLEY ST	C-07-0091	Minor Urban Local	Minor Rural Local	Yes	Local
KUGLEY ST	C-07-0094	Minor Urban Local	Minor Rural Local	Yes	Local
L C HANKS RD	C-17-0060	Minor Rural Local	Minor Rural Local		Local
LABOONE RD	C-02-0022	Minor Urban Collector	Minor Rural Collector	Yes	Collector
LABOONE RD	C-02-0022	Minor Urban Collector	Minor Rural Collector	Yes	Collector
LABOONE RD	C-02-0022	Minor Urban Collector	Minor Rural Collector	Yes	Collector
LABOONE RD	C-02-0022	Minor Urban Collector	Minor Rural Collector	Yes	Collector
LABOONE RD	C-02-0022	Minor Urban Collector	Minor Rural Collector	Yes	Collector
LACANNON RD	C-02-0095	Minor Rural Local	Minor Rural Local		Local
LACY LN	C-14-0107	Minor Urban Local	Minor Rural Local	Yes	Local
LADY'S LN	C-05-0057A	Minor Rural Local	Urban Local		Local
LAKE FOREST CIR	C-09-0046	Major Urban Local	Minor Rural Local	Yes	Local
LAKE FOREST CIR	C-09-0046	Major Urban Local	Minor Rural Local	Yes	Local
LAKE GROVE LN	C-20-0055C	Major Rural Local	Minor Rural Local		Local
LAKE GROVE LN	C-20-0055C	Major Rural Local	Minor Rural Local		Local
LAKE GROVE LN	C-20-0055E	Minor Rural Local	Minor Rural Local		Local
LAKE GROVE LN	C-20-0055E	Minor Rural Local	Minor Rural Local		Local
LAKE HILLS DR	C-08-0044	Minor Rural Local	Minor Rural Local		Local
LAKE HILLS DR	C-08-0044	Minor Rural Local	Minor Rural Local	Yes	Local
LAKE HILLS DR	C-08-0044	Minor Rural Local	Minor Rural Local		Local





LATHAM DR	C-17-0064B	Minor Rural Local	Minor Rural Local		Local
LATHAM DR	C-17-0064B	Minor Rural Local	Minor Rural Local		Local
LATHAM LN	C-16-0076A	Minor Rural Local	Minor Rural Local		Local
LATIMER RD	C-04-0071	Major Rural Local	Minor Rural Local		Local
LATIMER RD	C-04-0071	Major Rural Local	Minor Rural Local		Local
LATIMER RD	C-11-0037	Minor Rural Local	Minor Rural Local		Local
LAURA ST	C-10-0132A	Minor Urban Local	Urban Local	Yes	Local
LAUREL CT	C-07-0069A	Minor Urban Local	Minor Rural Local	Yes	Local
LAUREL LN	C-05-0039	Minor Rural Local	Minor Rural Local		Local
LAUREL WALK	C-02-0054F	Minor Urban Local	Minor Rural Local	Yes	Local
LAUREN FLYNN DR	C-09-0283D	Major Rural Local	Minor Rural Local		Local
LAUREN FLYNN DR	C-09-0283D	Major Rural Local	Minor Rural Local		Local
LAUREN FLYNN DR	C-09-0283D	Major Rural Local	Minor Rural Local		Local
LAUREN FLYNN DR	C-09-0283D	Major Rural Local	Minor Rural Local		Local
LAURENS CT	C-10-0315	Minor Urban Local	Minor Rural Local	Yes	Local
LAURENS DR	C-10-0314	Major Urban Local	Minor Rural Local	Yes	Local
LAURENS DR	C-10-0314	Major Urban Local	Minor Rural Local	Yes	Local
LAURENS DR	C-10-0314	Major Urban Local	Minor Rural Local	Yes	Local
LAW ST	C-07-0092	Minor Urban Local	Minor Rural Local	Yes	Local
LAWRENCE BEATTY RD	C-12-0024	Major Rural Local	Minor Rural Local		Local
LAWRENCE BEATTY RD	C-12-0024	Major Rural Local	Minor Rural Local		Local
LAWRENCE BEATTY RD	C-12-0024	Major Rural Local	Minor Rural Local		Local
LAWRENCE RD	C-15-0095	Major Urban Local	Urban Local	Yes	Local
LAWRENCE RD	C-15-0095	Major Urban Local	Urban Local	Yes	Local
LAWRENCE RD	C-15-0095	Major Urban Local	Urban Local	Yes	Local
LAWRENCE RD	C-15-0095	Major Urban Local	Urban Local	Yes	Local
LAWRENCE RD	C-15-0095	Major Urban Local	Urban Local	Yes	Local
LAZY ST	C-08-0108	Minor Rural Local	Minor Rural Local		Local
LAZY ST	C-08-0108	Minor Rural Local	Minor Rural Local		Local
LAZY WILLOW CT	C-02-0198	Minor Rural Local	Minor Rural Local		Local
LAZY WILLOW CT	C-02-0198	Minor Rural Local	Minor Rural Local		Local
LEACH DR	C-19-0018	Minor Rural Local	Minor Rural Local		Local
LEACROFT WAY	C-01-0205	Minor Urban Local	Minor Rural Local	Yes	Local
LEADER DR	C-01-0043A	Minor Urban Local	Minor Rural Local	Yes	Local
LEAH DR	C-04-0012F	Minor Rural Local	Minor Rural Local		Local
LEAPHART RD	C-01-0144	Minor Rural Local	Minor Rural Local		Local
LEATHERDALE RD	C-16-0013	Minor Rural Collector	Major Rural Local		Collector
LEATHERDALE RD	C-16-0013	Minor Rural Collector	Major Rural Local		Collector
LEATHERDALE RD	C-16-0013	Minor Rural Collector	Major Rural Local		Collector
LEATHERDALE RD	C-16-0013	Minor Rural Collector	Major Rural Local		Collector
LEATHERDALE RD	C-16-0013	Minor Rural Collector	Major Rural Local		Collector
LEATHERDALE RD	C-16-0013	Minor Rural Collector	Major Rural Local		Collector
LEATHERDALE RD	C-16-0013	Minor Rural Collector	Major Rural Local		Collector
LEATHERMAN CT	C-10-0316	Minor Urban Local	Minor Rural Local	Yes	Local

LEAWOOD AVE	C-15-0126	Minor Urban Local	Urban Local	Yes	Local
LEBER DR	C-06-0156	Minor Rural Local			Local
LEDFORD FARM RD	C-20-0038	Major Rural Local	Minor Rural Local		Local
LEDFORD FARM RD	C-20-0038	Major Rural Local	Minor Rural Local		Local
LEDFORD RD	C-20-0014	Minor Rural Collector	Minor Rural Collector		Collector
LEDFORD RD	C-20-0046	Major Rural Local	Minor Rural Local		Local
LEDFORD RD	C-20-0046	Major Rural Local	Minor Rural Local		Local
LEDGEWOOD WAY	C-02-0142	Minor Urban Local	Minor Rural Local	Yes	Local
LEE CT	C-02-0020F	Minor Urban Local	Minor Rural Local	Yes	Local
LEE DOBBINS RD	C-09-0373	Major Rural Local	Major Rural Local		Local
LEE DOBBINS RD	C-09-0373	Major Rural Local	Major Rural Local		Local
LEE DOBBINS RD	C-09-0373	Major Rural Local	Major Rural Local		Local
LEE DOBBINS RD	C-09-0373	Major Urban Local	Major Rural Local	Yes	Local
LEE DOBBINS RD	C-09-0373	Major Urban Local	Major Rural Local	Yes	Local
LEE DR	C-07-0062	Minor Urban Local	Minor Rural Local	Yes	Local
LEE DR	C-09-0285	Minor Urban Local	Urban Local	Yes	Local
LEE DR	C-09-0285	Minor Urban Local	Urban Local	Yes	Local
LEE RD	C-02-0121	Minor Rural Local	Minor Rural Local		Local
LEE RD	C-07-0012B	Minor Rural Local	Minor Rural Local		Local
LEE RD	C-20-0023	Major Rural Local	Minor Rural Local		Local
LEE RD	C-20-0023	Major Rural Local	Minor Rural Local		Local
LEE RD	C-20-0023	Major Rural Local	Minor Rural Local		Local
LEE RD	C-20-0023	Major Rural Local	Minor Rural Local		Local
LEE SHOALS RD	C-17-0065	Minor Rural Local	Minor Rural Local		Local
LELAND HEIGHTS DR	C-07-0118	Minor Rural Local	Minor Rural Local		Local
LENA ST	C-15-0302	Minor Urban Local	Urban Local	Yes	Local
LENA ST	C-15-0302	Minor Urban Local	Urban Local	Yes	Local
LENOX DR	C-12-0048	Minor Rural Local	Minor Rural Local		Local
LEON DR	C-10-0027	Major Urban Local	Urban Local	Yes	Local
LEON DR	C-10-0027	Major Urban Local	Urban Local	Yes	Local
LEON DR	C-10-0027	Major Urban Local	Urban Local	Yes	Local
LEON DR	C-10-0027	Major Urban Local	Urban Local	Yes	Local
LEON DR	C-19-0033	Minor Rural Local	Minor Rural Local		Local
LEONA DR	C-16-0033	Major Rural Local	Minor Rural Local		Local
LEONA DR	C-16-0033	Major Rural Local	Minor Rural Local		Local
LESLEY RD	C-06-0045	Minor Rural Local	Major Rural Local		Local
LESLEY RD	C-06-0045	Minor Rural Local	Major Rural Local		Local
LESTER ASHLEY RD	C-17-0045	Major Rural Local	Major Rural Local		Local
LESTER ASHLEY RD	C-17-0045	Major Rural Local	Major Rural Local		Local
LESTER ASHLEY RD	C-17-0045	Major Rural Local	Major Rural Local		Local
LESTER RD	C-07-0101	Major Rural Local	Minor Rural Local		Local
LESTER RD	C-07-0101	Major Rural Local	Minor Rural Local		Local
LETTIE LN	C-05-0067	Minor Rural Local	Minor Rural Local		Local
LEVERETTE LN	C-12-0014	Minor Rural Local	Minor Rural Local		Local

LEWIS DR	C-14-0012	Major Rural Local	Minor Rural Local		Local
LEWIS DR	C-14-0012	Major Rural Local	Minor Rural Local		Local
LEWIS DR	C-14-0012	Major Urban Local	Minor Rural Local	Yes	Local
LEWIS DR	C-14-0012	Major Rural Local	Minor Rural Local		Local
LEWIS DR	C-14-0012	Major Urban Local	Minor Rural Local	Yes	Local
LEWIS DR	C-14-0012	Major Urban Local	Minor Rural Local	Yes	Local
LEWIS DR	C-14-0012	Major Urban Local	Minor Rural Local	Yes	Local
LEWIS DR	C-14-0012	Major Urban Local	Minor Rural Local	Yes	Local
LEWIS DR	C-14-0012	Major Urban Local	Minor Rural Local	Yes	Local
LEWIS RD	C-06-0083	Minor Rural Local	Minor Rural Local		Local
LEWIS RD	C-06-0083	Minor Rural Local	Minor Rural Local		Local
LEWIS ST	C-07-0087	Major Urban Local	Minor Rural Local	Yes	Local
LEWIS ST	C-07-0087	Major Urban Local	Minor Rural Local	Yes	Local
LEXINGTON WAY	C-09-0359C	Major Urban Local	Urban Local	Yes	Local
LEXINGTON WAY	C-09-0359C	Major Urban Local	Urban Local	Yes	Local
LIA WAY	C-02-0016B	Minor Urban Local	Minor Rural Local	Yes	Local
LIA WAY	C-02-0016B	Minor Urban Local	Minor Rural Local	Yes	Local
LIBERTY RD	C-16-0081	Major Rural Local	Minor Rural Local		Local
LIBERTY RD	C-16-0081	Major Rural Local	Minor Rural Local		Local
LIBERTY RD	C-16-0081	Major Rural Local	Minor Rural Local		Local
LIBERTY RD	C-16-0081	Major Rural Local	Minor Rural Local		Local
LIBERTY ROE	C-08-0124	Minor Rural Local	Minor Rural Local		Local
LIBERTY ROE	C-08-0124	Minor Rural Local	Minor Rural Local		Local
LIBERTY ROE	C-06-0117	Minor Rural Local	Minor Rural Local		Local
LICHEN DR	C-15-0099B	Major Urban Local	Urban Local	Yes	Local
LIDA FANT AVE	C-06-0100	Major Rural Local	Minor Rural Local		Local
LIGHTHOUSE DR	C-06-0100	Major Rural Local	Minor Rural Local		Local
LIGHTHOUSE DR	C-06-0100	Major Rural Local	Minor Rural Local		Local
LILAC ST	C-09-0276	Minor Urban Local	Urban Local	Yes	Local
LILLIE MARIE DR	C-02-0157	Major Rural Local	Minor Rural Local		Local
LILLIE MARIE DR	C-02-0157	Major Rural Local	Minor Rural Local		Local
LILLIE MARIE DR	C-02-0157	Major Rural Local	Minor Rural Local		Local
LILLY MAID DR	C-01-0105D	Minor Urban Local	Minor Rural Local	Yes	Local
LIMBAUGH DR	C-02-0128A	Minor Rural Local	Minor Rural Local		Local
LIMELIGHT DR	C-10-0241	Minor Urban Local	Minor Rural Local	Yes	Local
LINCOLN CT	C-02-0047	Minor Urban Local	Minor Rural Local	Yes	Local
LUNDA DR	C-09-0179	Minor Urban Local	Urban Local	Yes	Local
LUNDA DR	C-09-0179	Minor Urban Local	Urban Local	Yes	Local
LUNDA LN	C-10-0233	Major Urban Local	Minor Rural Local	Yes	Local
LUNDA LN	C-10-0233	Major Urban Local	Minor Rural Local	Yes	Local
LUNDAL CT	C-02-0078D	Minor Rural Local	Minor Rural Local		Local
LUNDEN ST	C-09-0224	Major Urban Local	Urban Local	Yes	Local
LUNDEN ST	C-09-0224	Major Urban Local	Urban Local	Yes	Local
LUNDSAY ST	C-15-0307	Major Urban Local	Urban Local	Yes	Local
LINK RD	C-03-0011	Minor Rural Collector	Minor Rural Local		Collector



LOIS DR	C-15-0189	Major Rural Local	Minor Rural Local		Local
LOLLIS RD	C-14-0011	Minor Rural Local	Minor Rural Local		Local
LOLLIS RD	C-14-0011	Minor Rural Local	Minor Rural Local		Local
LOLLIS RD	C-14-0011	Minor Rural Local	Minor Rural Local		Local
LONE OAK RD	C-15-0118	Major Rural Local	Urban Local		Local
LONE OAK RD	C-15-0118	Major Rural Local	Urban Local		Local
LONE OAK RD	C-15-0118	Major Rural Local	Urban Local		Local
LONG BRANCH RD	C-17-0031	Minor Rural Local	Minor Rural Local		Local
LONG FOREST CIR	C-09-0140	Major Urban Local	Urban Local	Yes	Local
LONG FOREST CIR	C-09-0140	Major Urban Local	Urban Local	Yes	Local
LONG FOREST CIR	C-09-0140	Major Urban Local	Urban Local	Yes	Local
LONG NEEDLE WAY	C-14-0092	Minor Rural Local	Minor Rural Local		Local
LONG RD	C-06-0018	Minor Rural Collector	Major Rural Local		Collector
LONG RD	C-06-0018	Minor Rural Collector	Major Rural Local		Collector
LONG RD	C-06-0018	Minor Rural Collector	Major Rural Local		Collector
LONGVIEW DR	C-02-0055	Major Urban Local	Minor Rural Local	Yes	Local
LONGVIEW DR	C-07-0039F	Major Urban Local	Minor Rural Local	Yes	Local
LONGVIEW DR	C-07-0039F	Major Urban Local	Minor Rural Local	Yes	Local
LONGVIEW DR	C-10-0186	Minor Urban Local	Minor Rural Local	Yes	Local
LONGWOOD LN	C-02-0143	Major Urban Local	Minor Rural Local	Yes	Local
LONGWOOD LN	C-02-0143	Major Urban Local	Minor Rural Local	Yes	Local
LONGWOOD LN	C-02-0143	Major Urban Local	Minor Rural Local	Yes	Local
LOOK RD	C-18-0055	Minor Rural Local	Minor Rural Local		Local
LOOPER RD	C-01-0157	Minor Urban Collector	Major Rural Collector	Yes	Collector
LOOPER RD	C-01-0157	Minor Urban Collector	Major Rural Collector	Yes	Collector
LOOPER RD	C-01-0157	Minor Urban Collector	Major Rural Collector	Yes	Collector
LOOPER RD	C-01-0157	Minor Urban Collector	Major Rural Collector	Yes	Collector
LOOPER RD	C-01-0157	Minor Urban Collector	Major Rural Collector	Yes	Collector
LOPEZ ST	C-01-0193	Minor Urban Local	Minor Rural Local	Yes	Local
LOST ACRES RD	C-04-0101A	Major Rural Local	Minor Rural Local		Local
LOUALGIA DR	C-09-0291A	Minor Rural Local	Minor Rural Local		Local
LOUALGIA DR	C-09-0291A	Minor Rural Local	Minor Rural Local		Local
LOUDWATER DR	C-10-0240	Minor Urban Local	Minor Rural Local	Yes	Local
LOUDWATER DR	C-10-0240	Minor Urban Local	Minor Rural Local	Yes	Local
LOUISE DR	C-04-0018A	Minor Rural Local	Minor Rural Local		Local
LOWE RD	C-17-0033	Minor Rural Collector	Minor Rural Local		Collector
LOWE RD	C-17-0033	Minor Rural Collector	Minor Rural Local		Collector
LOWE RD	C-17-0033	Minor Rural Collector	Minor Rural Local		Collector
LOWE RD	C-17-0033	Minor Rural Collector	Minor Rural Local		Collector
LOWE RD	C-17-0033	Minor Rural Collector	Minor Rural Local		Collector
LOWRY RD	C-10-0045	Minor Urban Local	Minor Rural Local	Yes	Local
LOWRY RD	C-10-0045	Minor Urban Local	Minor Rural Local	Yes	Local
LUCIUS AVE	C-18-0101	Minor Urban Local	Minor Rural Local	Yes	Local





MABRY ST	C-15-0087	Minor Urban Local	Urban Local	Yes	Local
MABRY ST	C-15-0087	Minor Urban Local	Urban Local	Yes	Local
MACS RD	C-07-0063	Minor Urban Local	Minor Rural Local	Yes	Local
MADISON CT	C-02-0049A	Minor Urban Local	Minor Rural Local	Yes	Local
MADISON RIDGE RD	C-01-0101A	Minor Urban Local	Minor Rural Local	Yes	Local
MAFFETT CIR	C-04-0121	Minor Rural Local	Minor Rural Local		Local
MAGGIE LN	C-04-0055C	Minor Rural Local	Minor Rural Local		Local
MAHAFFEY RD	C-17-0046	Minor Rural Local	Minor Rural Local		Local
MAHAFFEY STREET EXT	C-18-0011A	Minor Rural Collector	Minor Rural Local		Collector
MAHAFFEY STREET EXT	C-18-0011A	Minor Rural Collector	Minor Rural Local		Collector
MAHAFFEY STREET EXT	C-18-0011A	Minor Rural Collector	Minor Rural Local		Collector
MAHAFFEY STREET EXT	C-18-0011A	Minor Urban Collector	Minor Rural Local	Yes	Collector
MAIN ST	C-04-0025	Major Urban Local	Minor Rural Local	Yes	Local
MAIN ST	C-04-0025	Major Urban Local	Minor Rural Local	Yes	Local
MAIN ST	C-04-0025	Major Urban Local	Minor Rural Local	Yes	Local
MAJOR MEADOWS RD	C-14-0053B	Minor Rural Local	Minor Rural Local		Local
MAJOR RD	C-02-0077	Major Urban Collector	Minor Rural Collector	Yes	Collector
MAJOR RD	C-02-0077	Major Urban Collector	Minor Rural Collector	Yes	Collector
MAJOR RD	C-02-0077	Major Urban Collector	Minor Rural Collector	Yes	Collector
MALBERT RD	C-20-0031	Major Rural Local	Minor Rural Local		Local
MALBERT RD	C-20-0031	Major Rural Local	Minor Rural Local		Local
MALBERT RD	C-20-0031	Major Rural Local	Minor Rural Local		Local
MALCOLM HAWKINS RD	C-10-0075A	Minor Rural Local	Minor Rural Local		Local
MALIBU CT	C-01-0223	Minor Urban Local	Minor Rural Local	Yes	Local
MALLARD CT	C-09-0212E	Minor Urban Local	Urban Local	Yes	Local
MALLARD LN	C-09-0212B	Major Urban Local	Urban Local	Yes	Local
MALLARD LN	C-09-0212B	Major Urban Local	Urban Local	Yes	Local
MALLARD LN	C-09-0212B	Major Urban Local	Urban Local	Yes	Local
MALLARD WAY	C-02-0054B	Minor Urban Local	Minor Rural Local	Yes	Local
MANANA TRL	C-04-0173	Minor Urban Local	Minor Rural Local		Local
MANLEY CIR	C-07-0028	Minor Urban Local	Minor Rural Local	Yes	Local
MANLEY CIR	C-07-0028	Minor Rural Local	Minor Rural Local		Local
MAPLE CT	C-02-0029A	Minor Urban Local	Minor Rural Local	Yes	Local
MAPLE CT	C-02-0101C	Minor Rural Local	Minor Rural Local		Local
MAPLE CT	C-05-0022	Minor Rural Local	Minor Rural Local		Local
MAPLE DR	C-10-0047	Major Urban Local	Minor Rural Local	Yes	Local
MAPLE DR	C-10-0047	Major Urban Local	Minor Rural Local	Yes	Local
MAPLE PARK DR	C-07-0067	Minor Urban Local	Minor Rural Local	Yes	Local
MAPLEWOOD RD	C-09-0154	Minor Urban Local	Urban Local	Yes	Local
MAR MAC RD	C-09-0158	Major Urban Local	Minor Rural Local	Yes	Local
MAR MAC RD	C-09-0158	Major Urban Local	Minor Rural Local	Yes	Local
MAR MAC RD	C-09-0158	Major Urban Local	Minor Rural Local	Yes	Local

MARCDON PL	C-10-0131A	Minor Urban Local	Urban Local	Yes	Local
MARET RD	C-20-0064	Minor Rural Collector	Minor Rural Local		Collector
MARET RD	C-20-0064	Minor Rural Collector	Minor Rural Local		Collector
MARET RD	C-20-0064	Minor Rural Collector	Minor Rural Local		Collector
MARET RD	C-20-0064	Minor Rural Collector	Minor Rural Local		Collector
MARET RD	C-20-0064	Minor Rural Collector	Minor Rural Local		Collector
MARET LN	C-20-0064B	Minor Rural Local	Minor Rural Local		Local
MARETT RD	C-05-0037	Minor Rural Collector	Minor Rural Collector		Collector
MARETT RD	C-05-0037	Minor Rural Collector	Minor Rural Collector		Collector
MARETT RD	C-05-0037	Minor Rural Collector	Minor Rural Collector		Collector
MARETT RD	C-05-0037	Minor Rural Collector	Minor Rural Collector		Collector
MARGARET MARY LN	C-04-0187	Minor Urban Local	Minor Rural Local	Yes	Local
MARGARETTA CIR	C-10-0065	Minor Urban Local	Minor Rural Local	Yes	Local
MARGATE RD	C-15-0123	Minor Rural Local	Urban Local		Local
MARIA DR	C-09-0209	Major Urban Local	Urban Local	Yes	Local
MARIA DR	C-09-0209	Major Urban Local	Urban Local	Yes	Local
MARIA DR	C-09-0209	Major Urban Local	Urban Local	Yes	Local
MARIAN DR	C-05-0053	Minor Urban Local	Urban Local	Yes	Local
MARIE SMITH RD	C-18-0063	Minor Rural Local	Minor Rural Local		Local
MARINA RD	C-04-0059	Major Urban Local	Minor Rural Local	Yes	Local
MARINA RD	C-04-0059	Major Urban Local	Minor Rural Local	Yes	Local
MARINER RD	C-10-0072A	Minor Rural Local	Minor Rural Local		Local
MARIPOSA CIR	C-10-0012	Major Urban Local	Urban Local	Yes	Local
MARIPOSA CIR	C-10-0012	Major Urban Local	Urban Local	Yes	Local
MARLON AVE	C-15-0058A	Major Urban Local	Urban Local	Yes	Local
MARNE ST	C-09-0191B	Minor Urban Local	Urban Local	Yes	Local
MARSH CREEK DR	C-09-0440	Major Urban Local	Urban Local	Yes	Local
MARSH CREEK DR	C-09-0440	Major Urban Local	Urban Local	Yes	Local
MARSH CREEK DR	C-09-0440	Major Urban Local	Urban Local	Yes	Local
MARSHA LN	C-09-0091A	Minor Urban Local	Urban Local	Yes	Local
MARSHA LN	C-09-0091A	Minor Urban Local	Urban Local	Yes	Local
MARSHALL RD	C-09-0372	Major Urban Local	Urban Local	Yes	Local
MARSHALL RD	C-09-0372	Major Urban Local	Urban Local	Yes	Local
MARSHALL RD	C-09-0372	Major Urban Local	Urban Local	Yes	Local
MARSHALL RD	C-09-0372	Major Urban Local	Urban Local	Yes	Local
MARSHALL RD	C-09-0372	Major Urban Local	Urban Local	Yes	Local
MARSHALL ST	C-01-0121	Minor Urban Local	Minor Rural Local	Yes	Local
MARTHA DR	C-09-0327	Major Urban Local	Urban Local	Yes	Local
MARTHA DR	C-09-0327	Major Urban Local	Urban Local	Yes	Local
MARTHA DR	C-09-0327	Major Urban Local	Urban Local	Yes	Local

MARTHA DR	C-09-0327	Major Urban Local	Urban Local	Yes	Local
MARTHA LATIMER DR	C-18-0029A	Minor Urban Local	Minor Rural Local	Yes	Local
MARTIN CT	C-07-0056A	Minor Urban Local	Minor Rural Local	Yes	Local
MARTIN DR	C-15-0177	Minor Rural Local	Minor Rural Local		Local
MARTIN DR	C-15-0177	Minor Rural Local	Minor Rural Local		Local
MARTIN FORD RD	C-10-0077	Minor Rural Local	Minor Rural Local		Local
MARTIN RD	C-09-0160	Minor Urban Local	Minor Rural Local	Yes	Local
MARTIN RD	C-12-0011	Minor Urban Collector	Minor Rural Collector	Yes	Collector
MARTIN RD	C-12-0011	Minor Urban Collector	Minor Rural Collector	Yes	Collector
MARTIN RD	C-12-0011	Minor Urban Collector	Minor Rural Collector	Yes	Collector
MARTIN RD	C-12-0011	Major Rural Local	Minor Rural Collector		Local
MARTIN RD	C-12-0011	Major Rural Local	Minor Rural Collector		Local
MARTIN RD	C-12-0011	Minor Urban Collector	Minor Rural Collector	Yes	Collector
MARTIN RD	C-12-0011	Minor Urban Collector	Minor Rural Collector	Yes	Collector
MARTIN RD	C-12-0011	Minor Urban Collector	Minor Rural Collector	Yes	Collector
MARTIN RD	C-12-0011	Minor Urban Collector	Minor Rural Collector	Yes	Collector
MARTIN RD	C-12-0011	Minor Urban Collector	Minor Rural Collector	Yes	Collector
MARTIN RD	C-12-0011	Minor Urban Collector	Minor Rural Collector	Yes	Collector
MARTIN RD	C-12-0011	Minor Urban Collector	Minor Rural Collector	Yes	Collector
MARTIN RD	C-12-0011	Minor Urban Collector	Minor Rural Collector	Yes	Collector
MARTIN RD	C-12-0011	Minor Urban Collector	Minor Rural Collector	Yes	Collector
MARTIN SAUSAGE RD	C-03-0029	Minor Rural Local	Major Rural Local		Local
MARTIN WAY	C-17-0071	Minor Rural Local	Minor Rural Local		Local
MARVIN AVE	C-16-0072A	Minor Rural Local	Minor Rural Local		Local
MARY BETH DR	C-15-0198B	Minor Rural Local	Minor Rural Local		Local
MARY CT	C-15-0077	Minor Urban Local	Urban Local	Yes	Local
MARY ST	C-15-0075	Major Urban Local	Urban Local	Yes	Local
MARY ST	C-15-0075	Major Urban Local	Urban Local	Yes	Local
MARY ST	C-16-0086	Minor Rural Local	Minor Rural Local		Local
MASCOT CT	C-01-0031C	Minor Rural Local	Minor Rural Local		Local
MASON DR	C-09-0225A	Minor Urban Local	Urban Local	Yes	Local
MASON DR	C-09-0225A	Minor Urban Local	Urban Local	Yes	Local
MASON DR	C-09-0225A	Minor Urban Local	Urban Local	Yes	Local
MASSEY RD	C-02-0100	Minor Rural Collector	Major Rural Local		Collector
MASSEY RD	C-02-0100	Minor Rural Collector	Major Rural Local		Collector
MASSEY RD	C-02-0100	Minor Rural Collector	Major Rural Local		Collector
MASSEY RD	C-02-0100	Minor Rural Collector	Major Rural Local		Collector
MASTERS BLVD	C-09-0375	Major Rural Collector	Minor Rural Collector		Collector
MASTERS DR	C-15-0033	Major Urban Local	Urban Local	Yes	Local
MASTERS DR	C-15-0033	Major Urban Local	Urban Local	Yes	Local
MASTERS DR	C-15-0033	Major Urban Local	Urban Local	Yes	Local
MASTERS DR	C-15-0033	Major Urban Local	Urban Local	Yes	Local
MASTERS DR	C-15-0033	Major Urban Local	Urban Local	Yes	Local

MATT BROWN RD	C-15-0197	Minor Rural Local	Minor Rural Local	Local	
MATT LOCKE RD	C-18-0062A	Minor Rural Local	Minor Rural Local	Local	
MATTHEW DR	C-09-0153	Minor Urban Local	Urban Local	Local	Yes
MATTHEW DR	C-14-0095	Minor Rural Local	Minor Rural Local	Local	
MATTISON RD	C-11-0031	Minor Rural Local	Minor Rural Local	Local	
MATTRESS RD	C-04-0019	Minor Rural Local	Minor Rural Local	Local	
MAULDIN CIR	C-16-0124	Minor Rural Local	Minor Rural Local	Local	
MAULDIN RD	C-13-0025	Minor Rural Local	Minor Rural Local	Local	
MAXCY DR	C-07-0033	Major Rural Collector	Major Rural Collector	Collector	
MAXIE DR	C-09-0320B	Minor Urban Local	Urban Local	Local	Yes
MAXIE DR	C-09-0320B	Minor Urban Local	Urban Local	Local	Yes
MAXIE DR	C-09-0320B	Minor Urban Local	Urban Local	Local	Yes
MAXTON WAY	C-01-0230	Minor Urban Local	Minor Rural Local	Local	Yes
MAYCAW DR	C-02-0138	Major Rural Local	Minor Rural Local	Local	
MAYCAW DR	C-02-0138	Major Rural Local	Minor Rural Local	Local	
MAYFIELD RD	C-02-0125	Major Urban Local	Minor Rural Local	Local	Yes
MAYFIELD RD	C-02-0125	Major Urban Local	Minor Rural Local	Local	Yes
MAYFIELD RD	C-02-0125	Major Urban Local	Minor Rural Local	Local	Yes
MAYFIELD RD	C-02-0125	Major Urban Local	Minor Rural Local	Local	
MAYFIELD RD	C-02-0125	Major Urban Local	Minor Rural Local	Local	Yes
MAYFIELD RD	C-02-0125	Major Urban Local	Minor Rural Local	Local	Yes
MAYFIELD RD	C-02-0125	Major Urban Local	Minor Rural Local	Local	
MAYFIELD RD	C-14-0078	Minor Rural Collector	Major Rural Local	Local	
MAYFIELD SCHOOL RD	C-14-0078	Minor Rural Collector	Major Rural Local	Collector	
MAYFIELD SCHOOL RD	C-14-0078	Minor Rural Collector	Major Rural Local	Collector	
MAYFIELD SCHOOL RD	C-14-0078	Minor Rural Collector	Major Rural Local	Collector	
MAYFIELD SCHOOL RD	C-14-0078	Minor Rural Collector	Major Rural Local	Collector	
MAYFIELD SCHOOL RD	C-14-0078	Minor Rural Collector	Major Rural Local	Collector	
MAYFLOWER CT	C-02-0115D	Minor Rural Local	Minor Rural Local	Local	
MAYS ST	C-05-0069A	Minor Rural Local	Minor Rural Local	Local	
MCADAMS RD	C-08-0011	Major Rural Local	Major Rural Local	Local	
MCADAMS RD	C-08-0011	Major Rural Local	Major Rural Local	Local	
MCADAMS RD	C-08-0011	Major Rural Local	Major Rural Local	Local	
MCADAMS RD	C-08-0011	Major Rural Local	Major Rural Local	Local	
MCADAMS RD	C-16-0049	Major Rural Local	Minor Rural Local	Local	
MCADAMS RD	C-16-0049	Major Rural Local	Minor Rural Local	Local	
MCADAMS RD	C-16-0049	Major Rural Local	Minor Rural Local	Local	
MCADAMS RD	C-18-0074	Major Rural Local	Minor Rural Local	Local	
MCADAMS SCHOOL RD	C-18-0074	Major Rural Local	Minor Rural Local	Local	
MCADAMS SCHOOL RD	C-07-0054	Minor Urban Local	Minor Rural Local	Local	Yes
MCALISTER CIR	C-20-0068	Minor Rural Local	Minor Rural Local	Local	
MCALISTER CIR	C-20-0068	Minor Rural Local	Minor Rural Local	Local	
MCALISTER DR	C-03-0046	Major Rural Local	Major Rural Local	Local	





MCNEELY RD	C-01-0313	Minor Urban Collector	Minor Rural Local	Yes	Collector
MCNEELY RD	C-01-0313	Minor Urban Collector	Minor Rural Local	Yes	Collector
MCNEELY RD	C-01-0313	Minor Urban Collector	Minor Rural Local	Yes	Collector
MCNEELY RD	C-01-0313	Minor Urban Collector	Minor Rural Local	Yes	Collector
MCNEELY RD	C-03-0043	Minor Rural Local	Minor Rural Local	Yes	Local
MCNEIL DR	C-09-0332	Major Urban Local	Urban Local	Yes	Local
MCNEIL DR	C-09-0332	Major Urban Local	Urban Local	Yes	Local
MCPHAIL FARMS CIR	C-10-0215	Major Urban Local	Minor Rural Local	Yes	Local
MCPHAIL FARMS CIR	C-10-0215	Major Urban Local	Minor Rural Local	Yes	Local
MCPHAIL FARMS CIR	C-10-0215	Major Urban Local	Minor Rural Local	Yes	Local
MCPHAIL FARMS CIR	C-10-0215A	Major Urban Local	Minor Rural Local	Yes	Local
MCPHAIL RD	C-16-0023	Minor Rural Local	Minor Rural Local		Local
MCPHAIL RD	C-16-0023	Minor Rural Local	Minor Rural Local		Local
MEADERS LN	C-19-0010B	Minor Rural Local	Minor Rural Local		Local
MEADOW ACRES	C-14-0054	Minor Urban Local	Minor Rural Local	Yes	Local
MEADOW CT	C-07-0041D	Minor Urban Local	Minor Rural Local	Yes	Local
MEADOW GREEN DR	C-01-0265	Minor Urban Local	Minor Rural Local	Yes	Local
MEADOW GREEN DR	C-01-0265	Minor Urban Local	Minor Rural Local	Yes	Local
MEADOW HILLS DR	C-15-0095C	Major Urban Local	Urban Local	Yes	Local
MEADOW HILLS DR	C-15-0095C	Major Urban Local	Urban Local	Yes	Local
MEADOW HILLS DR	C-15-0095C	Major Urban Local	Urban Local	Yes	Local
MEADOW LN	C-07-0027	Minor Urban Local	Minor Rural Local	Yes	Local
MEADOW LN	C-15-0057B	Minor Urban Local	Urban Local	Yes	Local
MEADOW PARK DR	C-09-0138	Major Urban Local	Urban Local	Yes	Local
MEADOW PARK DR	C-09-0138	Major Urban Local	Urban Local	Yes	Local
MEADOW PARK DR	C-09-0138	Major Urban Local	Urban Local	Yes	Local
MEADOW PARK DR	C-09-0138A	Minor Urban Local	Urban Local	Yes	Local
MEADOW RD	C-08-0018F	Minor Rural Local	Minor Rural Local		Local
MEADOWBROOK DR	C-09-0298	Major Urban Local	Urban Local	Yes	Local
MEADOWBROOK DR	C-09-0298	Major Urban Local	Urban Local	Yes	Local
MEADOWBROOK DR	C-09-0298	Major Urban Local	Urban Local	Yes	Local
MEADOWCREEK	C-10-0310	Minor Urban Local	Minor Rural Local	Yes	Local
MEADOWOOD DR	C-01-0165	Minor Urban Local	Minor Rural Local	Yes	Local
MEADOWOOD DR	C-09-0165	Major Urban Local	Major Rural Local	Yes	Local
MEADOWOOD DR	C-09-0165	Major Urban Local	Major Rural Local	Yes	Local
MEADOWOOD DR	C-09-0165	Major Urban Local	Major Rural Local	Yes	Local
MEADOWRIDGE DR	C-01-0057A	Minor Rural Local	Minor Rural Local		Local
MEADOWS EDGE CT	C-10-0343	Minor Urban Local	Minor Rural Local	Yes	Local
MEDFORD CT	C-09-0468	Minor Rural Local	Minor Rural Local		Local
MEDITERRANEAN AVE	C-10-0249	Major Urban Local	Minor Rural Local	Yes	Local
MEDITERRANEAN AVE	C-10-0249	Major Urban Local	Minor Rural Local	Yes	Local
MEDITERRANEAN AVE	C-10-0249	Major Urban Local	Minor Rural Local	Yes	Local
MEDITERRANEAN AVE	C-10-0249	Minor Urban Local	Minor Rural Local	Yes	Local



MEETING ST	C-10-0169	Major Urban Local	Urban Local	Yes	Local
MEETING ST	C-10-0169	Major Urban Local	Urban Local	Yes	Local
MELIA LN	C-04-0171	Major Rural Local	Minor Rural Local		Local
MELIA LN	C-04-0171	Major Rural Local	Minor Rural Local		Local
MELIA LN	C-04-0171	Major Rural Local	Minor Rural Local		Local
MELISSA CT	C-02-0044A	Minor Urban Local	Minor Rural Local	Yes	Local
MELJO DR	C-09-0283A	Minor Rural Local	Minor Rural Local		Local
MELJO DR	C-09-0283A	Minor Rural Local	Minor Rural Local		Local
MELLRICH RD	C-16-0056	Major Rural Local	Minor Rural Local		Local
MELLRICH RD	C-16-0056	Major Rural Local	Minor Rural Local		Local
MELLODY TRL	C-15-0124	Major Urban Local	Urban Local	Yes	Local
MELLODY TRL	C-15-0124	Major Urban Local	Urban Local	Yes	Local
MELONIE DR	C-01-0126	Minor Urban Local	Minor Rural Local	Yes	Local
MELONIE DR	C-01-0126	Minor Urban Local	Minor Rural Local	Yes	Local
MELONIE DR	C-07-0018E	Major Urban Local	Minor Rural Local	Yes	Local
MELONIE DR	C-07-0018E	Major Urban Local	Minor Rural Local	Yes	Local
MELONIE DRIVE EXT	C-01-0127	Minor Urban Local	Urban Local	Yes	Local
MELVIN DR	C-09-0302	Minor Urban Local	Urban Local	Yes	Local
MELVIN DR	C-09-0302	Minor Urban Local	Urban Local	Yes	Local
MELVIN LN	C-07-0039A	Major Rural Local	Minor Rural Local		Local
MERCURY CT	C-01-0029N	Minor Urban Local	Minor Rural Local	Yes	Local
MERCURY LN	C-15-0133	Minor Urban Local	Minor Rural Local	Yes	Local
MEREDITH DR	C-20-0029	Minor Rural Local	Minor Rural Local		Local
MEREDITH LAKE RD	C-20-0047A	Minor Rural Local	Minor Rural Local		Local
MERLIN DR	C-01-0105E	Minor Urban Local	Minor Rural Local	Yes	Local
MERRI LN	C-01-0059	Minor Urban Local	Minor Rural Local	Yes	Local
MERRIMEADOWS RD	C-01-0057	Minor Urban Local	Minor Rural Local	Yes	Local
MERRIMEADOWS RD	C-01-0057	Minor Rural Local	Minor Rural Local		Local
MERRITT DR	C-01-0049	Major Rural Local	Minor Rural Local		Local
MERRITT DR	C-01-0049	Major Rural Local	Minor Rural Local		Local
MERRITT RD	C-02-0044	Minor Urban Local	Minor Rural Local		Local
MERRITT RD	C-03-0033A	Minor Rural Local	Minor Rural Local	Yes	Local
MERRY OAK TRL	C-02-0122B	Minor Rural Local	Minor Rural Local		Local
MESA PATH RD	C-02-0026	Minor Rural Local	Minor Rural Local		Local
MESSERVY DR	C-03-0033B	Minor Rural Local	Minor Rural Local		Local
METRO DR	C-09-0382	Minor Urban Local	Urban Local	Yes	Local
METZ RD	C-10-0056	Minor Urban Local	Minor Rural Local	Yes	Local
METZ RD	C-10-0056	Minor Urban Local	Minor Rural Local	Yes	Local
MICHAEL DR	C-01-0141	Major Urban Local	Minor Rural Local	Yes	Local
MICHAEL DR	C-01-0141	Major Urban Local	Minor Rural Local	Yes	Local



MILL STREET EXT	C-07-0020	Major Rural Local	Minor Rural Local		Local
MILL STREET EXT	C-07-0020	Major Rural Local	Minor Rural Local		Local
MILL STREET EXT	C-07-0020	Major Rural Local	Minor Rural Local		Local
MILL STREET EXT	C-07-0020	Major Rural Local	Minor Rural Local		Local
MILL STREET EXT	C-07-0020	Major Rural Local	Minor Rural Local		Local
MILL STREET EXT	C-07-0020	Major Rural Local	Minor Rural Local		Local
MILLDENHALL RD	C-04-0095A	Minor Rural Local	Minor Rural Local		Local
MILLER CIR	C-04-0065	Minor Rural Local	Minor Rural Local		Local
MILLER DR	C-14-0062A	Minor Rural Local	Minor Rural Local		Local
MILLER LARK RD	C-15-0191	Minor Rural Local	Minor Rural Local		Local
MILLER RD	C-04-0073	Major Rural Local	Minor Rural Local		Local
MILLER RD	C-04-0073	Major Rural Local	Minor Rural Local		Local
MILLER RD	C-04-0073	Major Rural Local	Minor Rural Local		Local
MILLER RD	C-14-0076A	Minor Rural Local	Minor Rural Local		Local
MILLIE AVE	C-16-0072B	Minor Rural Local	Minor Rural Local		Local
MILT DR	C-13-0032	Minor Rural Local	Minor Rural Local	Yes	Local
MIMOSA CT	C-09-0269	Minor Urban Local	Urban Local		Local
MIMOSA TRL	C-16-0010	Major Rural Local	Major Rural Local		Local
MING LN	C-09-0068A	Major Urban Local	Urban Local	Yes	Local
MING LN	C-09-0068A	Major Urban Local	Urban Local	Yes	Local
MING LN	C-09-0068D	Minor Urban Local	Urban Local	Yes	Local
MINOR ST	C-10-0038D	Minor Urban Local	Urban Local	Yes	Local
MINOR ST	C-10-0038D	Minor Urban Local	Urban Local	Yes	Local
MIRABELLA WAY	C-09-0502	Minor Urban Local		Yes	Local
MIRABELLA WAY	C-09-0502	Minor Urban Local		Yes	Local
MIRIAM RD	C-15-0161	Major Rural Local	Minor Rural Local		Local
MIRIAM RD	C-15-0161	Major Rural Local	Minor Rural Local		Local
MIRIAM ST	C-16-0087	Minor Rural Local	Minor Rural Local		Local
MIRINDA LN	C-02-0078A	Major Rural Local	Minor Rural Local		Local
MIRINDA LN	C-02-0078A	Major Rural Local	Minor Rural Local		Local
MIRINDA LN	C-02-0078A	Major Rural Local	Minor Rural Local		Local
MIRINDA LN	C-02-0078A	Major Rural Local	Minor Rural Local		Local
MISTLEBE LN	C-09-0019	Minor Urban Local	Minor Rural Local	Yes	Local
MISTY CIR	C-14-0048A	Minor Urban Local	Minor Rural Local	Yes	Local
MISTY LN	C-14-0048	Major Urban Local	Minor Rural Local	Yes	Local
MISTY LN	C-14-0048	Major Urban Local	Minor Rural Local	Yes	Local
MISTY LN	C-14-0048	Major Urban Local	Minor Rural Local	Yes	Local
MISTY LN	C-14-0048	Major Urban Local	Minor Rural Local	Yes	Local
MITCHELL RD	C-06-0010	Major Urban Local	Minor Rural Local	Yes	Local
MITCHELL RD	C-06-0010	Major Urban Local	Minor Rural Local		Local
MITCHELL RD	C-06-0010	Major Urban Local	Minor Rural Local	Yes	Local
MITCHELL ST	C-18-0073A	Minor Urban Local	Minor Rural Local		Local
MIZE RD	C-07-0032	Major Rural Local	Major Rural Local	Yes	Local
MIZE RD	C-07-0032	Major Rural Local	Major Rural Local		Local

MIZE RD	C-07-0032	Major Rural Local	Major Rural Local		Local
MIZE RD	C-07-0032	Major Rural Local	Major Rural Local		Local
MIZE RD	C-07-0032	Major Rural Local	Major Rural Local		Local
MIZE RD	C-07-0032	Major Rural Local	Major Rural Local		Local
MOATS FOWLER RD	C-09-0491	Minor Urban Local	Minor Rural Local	Yes	Local
MOBLEY RD	C-16-0060	Major Rural Local	Minor Rural Local		Local
MOCKINGBIRD LN	C-12-0072	Minor Rural Local	Minor Rural Local		Local
MOCKINGBIRD RD	C-04-0118	Minor Rural Local	Minor Rural Local		Local
MOFFETT LN	C-14-0045	Minor Urban Local	Urban Local	Yes	Local
MOHAWK ST	C-09-0019C	Minor Urban Local	Minor Rural Local	Yes	Local
MOLLY RD	C-11-0031B	Minor Rural Local	Minor Rural Local		Local
MONITOR DR	C-09-0304	Minor Urban Collector	Urban Collector	Yes	Collector
MONITOR DR	C-09-0304	Minor Urban Collector	Urban Collector	Yes	Collector
MONITOR DR	C-09-0304	Minor Urban Collector	Urban Collector	Yes	Collector
MONITOR DR	C-09-0304	Minor Urban Collector	Urban Collector	Yes	Collector
MONITOR DR	C-09-0304	Minor Urban Collector	Urban Collector	Yes	Collector
MONITOR DR	C-09-0304	Minor Urban Collector	Urban Collector	Yes	Collector
MONITOR DR	C-09-0304	Minor Urban Collector	Urban Collector	Yes	Collector
MONITOR DR	C-09-0304	Minor Urban Collector	Urban Collector	Yes	Collector
MONITOR DR	C-09-0304	Minor Urban Collector	Urban Collector	Yes	Collector
MONITOR DR	C-09-0304	Minor Urban Collector	Urban Collector	Yes	Collector
MONITOR DR	C-09-0304	Minor Urban Collector	Urban Collector	Yes	Collector
MONOLITO CT	C-02-0056A	Minor Rural Local	Minor Rural Local		Local
MONROE CT	C-02-0046	Minor Urban Local	Minor Rural Local	Yes	Local
MONROE DR	C-02-0062A	Minor Urban Local	Minor Rural Local	Yes	Local
MONROE DR	C-02-0062A	Minor Urban Local	Minor Rural Local	Yes	Local
MONROE DR	C-02-0062C	Minor Urban Local	Minor Rural Local	Yes	Local
MONROE WHITE RD	C-15-0166	Minor Rural Local	Minor Rural Local		Local
MONTAGUE LN	C-03-0034F	Major Rural Local	Minor Rural Local		Local
MONTCLAIRE CIR	C-03-0026B	Minor Rural Local	Minor Rural Local		Local
MONTI DR	C-09-0386	Major Urban Local	Urban Local	Yes	Local
MONTI DR	C-09-0386	Major Urban Local	Urban Local	Yes	Local
MONTI DR	C-09-0386	Major Urban Local	Urban Local	Yes	Local
MONTICELLO CIR	C-15-0079	Minor Urban Local	Urban Local	Yes	Local
MOONSHINE TRL	C-16-0108B	Minor Rural Local	Minor Rural Local		Local
MOONSHINE TRL	C-16-0108B	Minor Rural Local	Minor Rural Local		Local
MOORE LN	C-01-0156	Minor Urban Local	Minor Rural Local	Yes	Local
MOORE LN	C-01-0156	Minor Urban Local	Minor Rural Local	Yes	Local
MOORE MACKEY RD	C-16-0034A	Minor Rural Local	Minor Rural Local		Local
MOORE RD	C-02-0078	Major Rural Collector	Minor Rural Collector		Collector
MOORE RD	C-02-0078	Major Rural Collector	Minor Rural Collector		Collector

MOORE RD	C-02-0078	Major Rural Collector	Minor Rural Collector		Collector
MOORE RD	C-02-0078	Major Rural Collector	Minor Rural Collector		Collector
MOORE RD	C-02-0078	Major Rural Collector	Minor Rural Collector		Collector
MOORE RD	C-02-0078	Major Rural Collector	Minor Rural Collector		Collector
MOORE RD	C-03-0033C	Minor Rural Local	Minor Rural Local	Yes	Local
MOORE RD	C-07-0050	Major Urban Local	Minor Rural Local	Yes	Local
MOORE RD	C-07-0050	Major Urban Local	Minor Rural Local	Yes	Local
MOORE RD	C-07-0050	Major Urban Local	Minor Rural Local	Yes	Local
MOORE RD	C-07-0050	Major Urban Local	Minor Rural Local	Yes	Local
MOORE ST	C-15-0089	Minor Urban Collector	Urban Local	Yes	Collector
MOORE ST	C-15-0089	Minor Urban Collector	Urban Local	Yes	Collector
MOOREHEAD PL	C-05-0071	Major Rural Local	Minor Rural Local		Local
MOOREHEAD PL	C-05-0071	Major Rural Local	Minor Rural Local		Local
MOOREHEAD PL	C-05-0071	Major Rural Local	Minor Rural Local		Local
MOOREHEAD PL	C-05-0071	Major Rural Local	Minor Rural Local		Local
MOOREHEAD PL	C-05-0071	Major Rural Local	Minor Rural Local		Local
MOORHAVEN DR	C-03-0026A	Minor Rural Local	Minor Rural Local		Local
MOORHAVEN DR	C-03-0026A	Minor Rural Local	Minor Rural Local		Local
MOORHAVEN DR	C-03-0026A	Minor Rural Local	Minor Rural Local		Local
MOORHAVEN DR	C-03-0026A	Minor Rural Local	Minor Rural Local		Local
MOORHAVEN DR	C-03-0026A	Minor Rural Local	Minor Rural Local		Local
MOORLAND DR	C-09-0106	Minor Urban Local	Urban Local	Yes	Local
MORNING GLORY PL	C-04-0196	Minor Urban Local	Minor Rural Local	Yes	Local
MORNINGSIDE DR	C-09-0236	Minor Urban Collector	Minor Rural Collector	Yes	Collector
MORNINGSIDE DR	C-09-0236	Minor Urban Collector	Minor Rural Collector	Yes	Collector
MORNINGSIDE DR	C-09-0236	Minor Urban Collector	Minor Rural Collector	Yes	Collector
MORNINGSIDE DR	C-09-0236	Minor Urban Collector	Minor Rural Collector	Yes	Collector
MORNINGSIDE DR	C-09-0236	Minor Urban Collector	Minor Rural Collector	Yes	Collector
MORNINGSIDE DR	C-09-0236	Minor Urban Collector	Minor Rural Collector	Yes	Collector
MORNINGSIDE DR	C-09-0236	Minor Urban Collector	Minor Rural Collector	Yes	Collector
MORNINGVIEW CT	C-02-0017B	Minor Urban Local	Minor Rural Local	Yes	Local
MORTON DR	C-04-0050A	Minor Rural Local	Minor Rural Local		Local
MOSES DR	C-09-0291B	Minor Rural Local	Minor Rural Local		Local
MOSS DR	C-09-0120	Minor Urban Local	Minor Rural Local	Yes	Local
MOSS OAK RD	C-15-0125	Minor Urban Local	Urban Local		Local
MOSSIE SMITH RD	C-01-0010	Major Urban Local	Major Rural Local	Yes	Local
MOSSIE SMITH RD	C-01-0010	Major Urban Local	Major Rural Local	Yes	Local
MOTES RD	C-10-0089	Minor Urban Local	Minor Rural Local		Local
MOUCHET CIR	C-12-0058	Major Rural Local	Minor Rural Local		Local
MOUCHET CIR	C-12-0058	Major Rural Local	Minor Rural Local		Local
MOUNT VERNON CHURCH RD	C-16-0080	Minor Rural Collector	Minor Rural Local		Collector
MOUNT VERNON CHURCH RD	C-16-0080	Minor Rural Collector	Minor Rural Local		Collector
MOUNT VERNON CHURCH RD	C-16-0080	Minor Rural Collector	Minor Rural Local		Collector
MOUNT VERNON CHURCH RD	C-16-0080	Minor Rural Collector	Minor Rural Local		Collector



MT BETHEL CHURCH RD	C-17-0034	Major Rural Local	Major Rural Local	Local
MT BETHEL CHURCH RD	C-17-0034	Major Rural Local	Major Rural Local	Local
MT BETHEL CHURCH RD	C-17-0034	Major Rural Local	Major Rural Local	Local
MT BETHEL CHURCH RD	C-17-0034	Major Rural Local	Major Rural Local	Local
MT BETHEL CHURCH RD	C-17-0034A	Major Rural Local	Major Rural Local	Local
MT BETHEL CHURCH RD	C-17-0034A	Major Rural Local	Major Rural Local	Local
MT BETHEL CHURCH RD	C-17-0034A	Major Rural Local	Major Rural Local	Local
MT BETHEL CHURCH RD	C-17-0034A	Major Rural Local	Major Rural Local	Local
MT NEBO CHURCH RD	C-19-0019	Minor Rural Local	Minor Rural Local	Local
MT VERNON RD	C-15-0082	Minor Urban Local	Urban Local	Yes
MUIRFIELD RD	C-09-0031	Minor Urban Local	Minor Rural Local	Yes
MUIRHEAD RD	C-12-0049B	Minor Rural Local	Minor Rural Local	Local
MUIRHEAD RD	C-12-0049B	Minor Rural Local	Minor Rural Local	Local
MUIRHEAD RD	C-12-0049B	Minor Rural Local	Minor Rural Local	Local
MULBERRY AVE	C-09-0060	Minor Urban Local	Minor Rural Local	Yes
MULLBERRY LN	C-13-0017A	Minor Rural Local	Minor Rural Local	Local
MULLIKEN RD	C-04-0010	Minor Rural Local	Minor Rural Local	Local
MULLIKEN RD	C-04-0010	Minor Rural Local	Minor Rural Local	Local
MULLIKEN RD	C-04-0010	Minor Rural Local	Minor Rural Local	Local
MULLIKIN RD	C-03-0041	Minor Rural Local	Minor Rural Local	Local
MULLINAX DR	C-04-0112	Major Rural Local	Minor Rural Local	Local
MULLINAX DR	C-04-0112	Major Rural Local	Minor Rural Local	Local
MULLINAX DR	C-04-0112	Major Rural Local	Minor Rural Local	Local
MULLINAX DR	C-04-0112	Major Rural Local	Minor Rural Local	Local
MULLINAX DR	C-18-0043	Minor Rural Local	Minor Rural Local	Local
MURDOCK RD	C-17-0057	Major Rural Local	Major Rural Local	Local
MURDOCK RD	C-17-0057	Major Rural Local	Major Rural Local	Local
MURIEL LN	C-09-0175	Minor Rural Local	Minor Rural Local	Local
MURPHY DR	C-12-0013	Minor Rural Local	Minor Rural Local	Local
MURPHY RD	C-07-0010	Major Rural Collector	Major Rural Collector	Collector
MURPHY RD	C-07-0010	Major Rural Collector	Major Rural Collector	Collector
MURPHY RD	C-07-0010	Major Rural Collector	Major Rural Collector	Collector
MURPHY RD	C-07-0010	Major Rural Collector	Major Rural Collector	Collector
MURPHY RD	C-07-0010	Major Urban Collector	Major Rural Collector	Collector
MURPHY RD	C-07-0010	Major Urban Collector	Major Rural Collector	Collector
MURPHY RD	C-07-0010	Major Urban Collector	Major Rural Collector	Collector
MURPHY RD	C-07-0010	Major Urban Collector	Major Rural Collector	Collector
MURPHY RD	C-07-0010	Major Urban Collector	Major Rural Collector	Collector
MURPHY RD	C-07-0010	Major Urban Collector	Major Rural Collector	Collector
MURPHY RD	C-07-0010	Major Urban Collector	Major Rural Collector	Collector
MURPHY RD	C-11-0034	Minor Rural Local	Major Rural Local	Local
MURPHY ST	C-15-0040B	Major Urban Local	Urban Local	Yes
MURPHY ST	C-15-0040B	Major Urban Local	Urban Local	Yes

MURRAY ST	C-07-0085D	Major Urban Local	Minor Rural Local	Yes	Local
MUSCADINE LN	C-02-0182	Minor Rural Local	Minor Rural Local		Local
MUSKHOGEAN RD	C-20-0045	Minor Rural Local	Minor Rural Local		Local
MUSKHOGEAN RD	C-20-0045	Minor Rural Local	Minor Rural Local		Local
MUTH AVE	C-01-0231	Minor Rural Local	Minor Rural Local		Local
MUTH AVE	C-01-0231	Minor Rural Local	Minor Rural Local		Local
MY LN	C-01-0090	Minor Urban Local	Minor Rural Local	Yes	Local
MYERS LN	C-01-0039	Major Urban Local	Minor Rural Local	Yes	Local
MYERS LN	C-01-0039	Major Urban Local	Minor Rural Local	Yes	Local
MYRTLEWOOD	C-10-0063A	Minor Urban Local	Minor Rural Local	Yes	Local
MYSTIC COVE LN	C-08-0067	Minor Rural Local	Minor Rural Local		Local
N ARCHIE ST	C-01-0130B	Major Urban Local	Minor Rural Local	Yes	Local
N ARCHIE ST	C-01-0130B	Major Urban Local	Minor Rural Local	Yes	Local
N ARCHIE ST	C-01-0130B	Major Urban Local	Minor Rural Local	Yes	Local
N CIRCLE DR	C-01-0119	Minor Urban Local	Minor Rural Local	Yes	Local
N GUY ST	C-07-0095A	Minor Urban Local	Minor Rural Local	Yes	Local
N HAMMETT ST	C-09-0345	Major Urban Local	Urban Local	Yes	Local
N HAMMETT ST	C-09-0345	Major Urban Local	Urban Local	Yes	Local
N HARBOR DR	C-09-0044B	Minor Urban Local	Minor Rural Local	Yes	Local
N HARRISON RD	C-09-0128C	Minor Urban Local	Minor Rural Local	Yes	Local
N J ST	C-09-0244F	Minor Urban Collector	Urban Local	Yes	Collector
N LYONS ST	C-09-0343	Major Urban Local	Urban Local	Yes	Local
N LYONS ST	C-09-0343	Major Urban Local	Urban Local	Yes	Local
N LYONS ST	C-09-0343	Major Urban Local	Urban Local	Yes	Local
N LYONS ST	C-09-0343A	Major Urban Local	Urban Local	Yes	Local
N MAIN ST	C-18-0108	Major Urban Local	Urban Arterial	Yes	Local
N MAIN ST	C-18-0108	Major Urban Local	Urban Arterial	Yes	Local
N MAIN ST	C-18-0108	Major Urban Local	Urban Arterial	Yes	Local
N PADDOCK RD	C-17-0015B	Minor Rural Local	Minor Rural Local		Local
N POINT DR	C-14-0071B	Minor Urban Local	Minor Rural Local	Yes	Local
N PRINCE ST	C-09-0406	Major Urban Local	Urban Local	Yes	Local
N PRINCE ST	C-09-0406	Major Urban Local	Urban Local	Yes	Local
N PRINCE ST	C-09-0406	Major Urban Local	Urban Local	Yes	Local
N PRINCE ST	C-09-0406	Major Urban Local	Urban Local	Yes	Local
N WALNUT DR	C-05-0021A	Minor Rural Local	Minor Rural Local		Local
N WALNUT DR	C-05-0021A	Minor Rural Local	Minor Rural Local		Local
NABORS DR	C-09-0042	Minor Urban Local	Minor Rural Local	Yes	Local
NANNIES CIR	C-06-0037	Major Rural Local	Minor Rural Local		Local
NANNIES CIR	C-06-0037	Major Rural Local	Major Rural Local		Local
NAPOLEON RD	C-06-0077	Major Rural Local	Major Rural Local		Local
NAPOLEON RD	C-06-0077	Major Rural Local	Major Rural Local		Local
NARDIN AVE	C-15-0322	Major Urban Local	Urban Local	Yes	Local
NASHMORE DR	C-09-0045	Minor Urban Local	Minor Rural Local	Yes	Local
NATALIE CT	C-02-0114	Minor Rural Local	Minor Rural Local		Local





NEWINGTON CIR	C-10-0147B	Major Urban Local	Minor Rural Local	Yes	Local
NEWINGTON CIR	C-10-0147B	Major Urban Local	Minor Rural Local	Yes	Local
NEWRY RD	C-18-0026	Major Rural Local	Major Rural Local		Local
NEWRY RD	C-18-0026	Major Rural Local	Major Rural Local		Local
NEWRY RD	C-18-0026	Major Rural Local	Major Rural Local		Local
NEWTORN CT	C-06-0106	Minor Rural Local	Minor Rural Local		Local
NEWTORN LN	C-15-0304	Major Urban Local	Urban Local	Yes	Local
NEWTORN LN	C-15-0304	Major Urban Local	Urban Local	Yes	Local
NEWTORN LN	C-15-0304	Major Urban Local	Urban Local	Yes	Local
NICKEL SPRINGS DR	C-02-0217	Minor Rural Local	Minor Rural Local		Local
NICKIE DR	C-07-0076	Minor Urban Local	Minor Rural Local	Yes	Local
NICOLE CT	C-02-0077C	Minor Urban Local	Minor Rural Local	Yes	Local
NIGHTENGALE RD	C-06-0063B	Minor Rural Local	Minor Rural Local		Local
NIXON ST	C-09-0255	Minor Urban Local	Urban Local	Yes	Local
NIXON ST	C-09-0255	Minor Urban Local	Urban Local	Yes	Local
NOB HILL	C-08-0144	Minor Rural Local	Minor Rural Local		Local
NOEL CT	C-09-0161E	Minor Urban Local	Minor Rural Local	Yes	Local
none	C-01-0045A	Minor Urban Local	Minor Rural Local	Yes	Local
none	C-01-0047A	Minor Rural Local	Minor Rural Local		Local
none	C-01-0125A	Minor Urban Local	Minor Rural Local	Yes	Local
none	C-01-0129A	Minor Urban Local	Minor Rural Local	Yes	Local
none	C-01-0169B	Minor Rural Local	Minor Rural Local		Local
none	C-01-0201A	Minor Urban Local	Minor Rural Local	Yes	Local
none	C-01-0201A	Minor Urban Local	Minor Rural Local	Yes	Local
none	C-01-0316	Major Urban Local	Minor Rural Local	Yes	Local
none	C-01-0325	Major Urban Local	Minor Rural Local	Yes	Local
none	C-03-0048A	Minor Rural Local	Minor Rural Local	Yes	Local
none	C-04-0024A	Minor Rural Local	Minor Rural Local		Local
none	C-04-0036A	Minor Urban Local	Minor Rural Local	Yes	Local
none	C-04-0098A	Minor Rural Local	Minor Rural Local		Local
none	C-04-0098C	Minor Rural Local	Minor Rural Local		Local
none	C-05-0024B	Minor Rural Local	Minor Rural Local		Local
none	C-05-0028B	Minor Rural Local	Minor Rural Local		Local
none	C-05-0076A	Minor Urban Local	Minor Rural Local	Yes	Local
none	C-06-0089B	Minor Rural Local	Minor Rural Local		Local
none	C-06-0152	Minor Rural Local	Minor Rural Local		Local
none	C-07-0021A	Minor Rural Local	Minor Rural Local		Local
none	C-07-0031A	Major Rural Local	Minor Rural Local		Local
none	C-07-0037B	Minor Rural Local	Minor Rural Local		Local
none	C-07-0039B	Minor Rural Local	Minor Rural Local		Local
none	C-07-0054A	Minor Rural Local	Minor Rural Local		Local
none	C-07-0074	Minor Rural Local	Minor Rural Local		Local
none	C-07-0109	Major Urban Local	Minor Rural Local	Yes	Local

none	C-07-0109	Major Urban Local	Minor Rural Local	Yes	Local
none	C-07-0109	Major Urban Local	Minor Rural Local	Yes	Local
none	C-07-0109	Major Urban Local	Minor Rural Local	Yes	Local
none	C-07-0110	Minor Urban Local	Minor Rural Local	Yes	Local
none	C-07-0111	Minor Urban Local	Minor Rural Local	Yes	Local
none	C-07-0112	Minor Urban Local	Minor Rural Local	Yes	Local
none	C-07-0113	Minor Urban Local	Minor Rural Local	Yes	Local
none	C-07-0114	Minor Urban Local	Minor Rural Local	Yes	Local
none	C-08-0048A	Minor Rural Local	Minor Rural Local		Local
none	C-08-0123A	Minor Rural Local	Minor Rural Local		Local
none	C-09-0019D	Minor Urban Local	Minor Rural Local	Yes	Local
none	C-09-0226C	Minor Urban Local	Urban Local	Yes	Local
none	C-09-0282A	Minor Rural Local	Minor Rural Local		Local
none	C-09-0392	Minor Urban Local	Urban Local	Yes	Local
none	C-10-0134B	Minor Urban Local	Urban Local	Yes	Local
none	C-11-0043C	Minor Rural Local	Minor Rural Local		Local
none	C-12-0013B	Minor Rural Local	Minor Rural Local		Local
none	C-12-0029A	Minor Rural Local	Minor Rural Local		Local
none	C-12-0044B	Minor Rural Local	Minor Rural Local		Local
none	C-12-0064A	Minor Rural Local	Minor Rural Local		Local
none	C-13-0029A	Minor Rural Local	Minor Rural Local		Local
none	C-14-0069B	Minor Urban Local	Minor Rural Local	Yes	Local
none	C-14-0076F	Minor Rural Local	Minor Rural Local		Local
none	C-15-0100A	Minor Urban Local	Urban Local	Yes	Local
none	C-15-0197B	Minor Rural Local	Minor Rural Local		Local
none	C-16-0014A	Minor Rural Local	Minor Rural Local		Local
none	C-16-0048A	Minor Rural Local	Minor Rural Local		Local
none	C-16-0120	Minor Rural Local	Minor Rural Local		Local
none	C-16-0120	Minor Rural Local	Minor Rural Local		Local
none	C-16-0121	Minor Rural Local	Minor Rural Local		Local
none	C-16-0123	Major Rural Local	Minor Rural Local		Local
none	C-16-0123	Major Rural Local	Minor Rural Local		Local
none	C-17-0018A	Minor Rural Local	Minor Rural Local		Local
none	C-17-0060A	Minor Rural Local	Minor Rural Local		Local
none	C-18-0067B	Minor Rural Local	Minor Rural Local		Local
none	C-18-0071A	Minor Rural Local	Minor Rural Local		Local
none	C-18-0072A	Minor Rural Local	Minor Rural Local		Local
none	C-18-0095	Minor Urban Local	Minor Rural Local	Yes	Local
none	C-19-0045	Major Rural Local	Minor Rural Local	Yes	Local
none	C-19-0046	Major Rural Local	Minor Rural Local		Local
none	C-20-0034A	Minor Rural Local	Minor Rural Local		Local
none	C-20-0052A	Minor Rural Local	Minor Rural Local		Local
NORBERT LN	C-15-0082A	Minor Urban Local	Urban Local	Yes	Local

NORMAN DR	C-09-0313	Minor Urban Local	Urban Local	Yes	Local
NORMAN ST	C-09-0262	Minor Urban Local	Urban Local	Yes	Local
NORRIS DR	C-14-0044	Minor Urban Local	Urban Local	Yes	Local
NORRIS LN	C-09-0284	Minor Urban Local	Urban Local	Yes	Local
NORRIS LN	C-09-0284	Minor Urban Local	Urban Local	Yes	Local
NORRIS RD	C-19-0027	Minor Rural Local	Minor Rural Local		Local
NORTH FORK DR	C-05-0020	Major Rural Local	Minor Rural Local		Local
NORTH FORK DR	C-05-0020	Major Rural Local	Minor Rural Local		Local
NORTH PARK DR	C-09-0150A	Minor Urban Local	Urban Local	Yes	Local
NORTH SHORE DR	C-04-0181	Minor Rural Local	Minor Rural Local		Local
NORTH SHORE DR	C-04-0181	Minor Rural Local	Minor Rural Local		Local
NORTH SHORE DR	C-04-0181	Minor Rural Local	Minor Rural Local		Local
NORTH ST	C-16-0127	Major Rural Local	Minor Rural Local		Local
NORTHSHORE DR	C-10-0117	Minor Urban Local	Minor Rural Local	Yes	Local
NORTHSHORE DR	C-10-0118	Minor Urban Local	Minor Rural Local	Yes	Local
NORTHSHORE DR	C-10-0118	Minor Urban Local	Minor Rural Local	Yes	Local
NORTHSHORE DR	C-10-0121	Minor Urban Local	Minor Rural Local	Yes	Local
NORTHWEST DR	C-09-0156A	Minor Urban Local	Urban Local	Yes	Local
NORWOOD DR	C-01-0033A	Minor Urban Local	Minor Rural Local	Yes	Local
NORWOOD RD	C-16-0070	Minor Rural Local	Minor Rural Local		Local
NOTTINGHAM WAY	C-05-0048A	Major Urban Local	Urban Local	Yes	Local
NOTTINGHAM WAY	C-05-0048A	Major Urban Local	Urban Local	Yes	Local
NOTTINGHAM WAY	C-05-0048A	Major Urban Local	Urban Local	Yes	Local
NOTTINGHAM WAY	C-05-0048A	Major Urban Local	Urban Local	Yes	Local
NOTTINGHAM WAY	C-05-0048A	Major Urban Local	Urban Local	Yes	Local
NUNNALLY RD	C-04-0090A	Major Rural Local	Minor Rural Local		Local
NUNNALLY RD	C-04-0090A	Major Rural Local	Minor Rural Local		Local
NURSERY LN	C-09-0157	Major Urban Local	Major Rural Local	Yes	Local
NURSERY LN	C-09-0157	Major Urban Local	Major Rural Local	Yes	Local
NURSERY LN	C-09-0157	Major Urban Local	Major Rural Local	Yes	Local
NURSERY LN	C-09-0157	Major Urban Local	Major Rural Local	Yes	Local
NURSERY LN	C-09-0157	Major Urban Local	Major Rural Local	Yes	Local
O ST	C-09-0244	Major Urban Local	Major Rural Local	Yes	Local
O ST	C-09-0244	Major Urban Local	Urban Local	Yes	Local
OAK BROOK LN	C-01-0217	Minor Urban Local	Minor Rural Local	Yes	Local
OAK BROOK LN	C-01-0217	Minor Urban Local	Minor Rural Local	Yes	Local
OAK CT	C-02-0101A	Minor Rural Local	Minor Rural Local		Local
OAK CT	C-02-0101A	Minor Rural Local	Minor Rural Local		Local
OAK CT	C-06-0071	Minor Rural Local	Minor Rural Local		Local
OAK CT	C-07-0041C	Minor Urban Local	Minor Rural Local	Yes	Local
OAK DR	C-05-0063	Major Rural Local	Minor Rural Local		Local
OAK DR	C-05-0063	Major Rural Local	Minor Rural Local		Local
OAK DR	C-05-0063	Major Rural Local	Minor Rural Local		Local

OAK DR	C-05-0063	Major Rural Local	Minor Rural Local		Local
OAK DR	C-05-0063	Major Rural Local	Minor Rural Local		Local
OAK DR	C-16-0118	Major Rural Local	Minor Rural Local		Local
OAK DR	C-16-0118	Major Rural Local	Minor Rural Local		Local
OAK DR	C-16-0118	Major Rural Local	Minor Rural Local		Local
OAK DRIVE EXT	C-18-0073	Major Urban Local	Minor Rural Local	Yes	Local
OAK DRIVE EXT	C-18-0073	Major Urban Local	Minor Rural Local	Yes	Local
OAK HILL DR	C-10-0115	Major Urban Collector	Minor Rural Collector	Yes	Collector
OAK HILL DR	C-10-0115	Major Urban Collector	Minor Rural Collector	Yes	Collector
OAK HILL DR	C-10-0115	Major Urban Collector	Minor Rural Collector	Yes	Collector
OAK HILL ST	C-01-0134	Minor Urban Local	Minor Rural Local	Yes	Local
OAK HILL ST	C-01-0134	Minor Urban Local	Minor Rural Local	Yes	Local
OAK HOLW	C-05-0038A	Minor Rural Local	Minor Rural Local		Local
OAK HOLW	C-05-0038A	Minor Rural Local	Minor Rural Local		Local
OAK ISLAND	C-10-0059A	Minor Urban Local	Minor Rural Local	Yes	Local
OAK KNOLL DR	C-08-0023	Minor Rural Local	Minor Rural Local		Local
OAK KNOLL TER	C-09-0198	Major Urban Local	Urban Local	Yes	Local
OAK KNOLL TER	C-09-0198	Major Urban Local	Urban Local	Yes	Local
OAK KNOLL TER	C-09-0198	Major Urban Local	Urban Local	Yes	Local
OAK KNOLL TER	C-09-0198	Major Urban Local	Urban Local	Yes	Local
OAK PT	C-03-0033H	Minor Rural Local	Minor Rural Local		Local
OAK SHORES RD	C-04-0104A	Major Rural Local	Minor Rural Local		Local
OAK SHORES RD	C-04-0104A	Major Rural Local	Minor Rural Local		Local
OAK SHORES RD	C-04-0104A	Major Rural Local	Minor Rural Local		Local
OAK SHORES RD	C-04-0104C	Minor Rural Local	Minor Rural Local		Local
OAK TREE DR	C-19-0011	Minor Rural Local	Minor Rural Local		Local
OAK TREE DR	C-19-0011	Minor Rural Local	Minor Rural Local		Local
OAK TREE DR	C-19-0011	Minor Rural Local	Minor Rural Local		Local
OAKLAND DR	C-02-0099	Minor Rural Local	Minor Rural Local		Local
OAKLAND DR	C-02-0099	Minor Rural Local	Minor Rural Local	Yes	Local
OAKLAND TER	C-07-0076A	Minor Urban Local	Minor Rural Local		Local
OAKLAND TER	C-07-0076A	Minor Rural Local	Minor Rural Local		Local
OAKLAND TER	C-07-0076B	Minor Urban Local	Minor Rural Local	Yes	Local
OAKMONT DR	C-10-0115A	Major Urban Local	Minor Rural Local	Yes	Local
OAKMONT DR	C-10-0115A	Major Urban Local	Minor Rural Local	Yes	Local
OAKMONT DR	C-10-0115A	Major Urban Local	Minor Rural Local	Yes	Local
OAKMONT DR	C-10-0115A	Major Urban Local	Minor Rural Local	Yes	Local
OAKMONT DR	C-10-0115A	Major Urban Local	Minor Rural Local	Yes	Local
OAKMONT DR	C-10-0115A	Major Urban Local	Minor Rural Local	Yes	Local
OAKMONT DR	C-10-0115A	Major Urban Local	Minor Rural Local	Yes	Local
OAKMONT DR	C-10-0115C	Minor Urban Local	Minor Rural Local	Yes	Local
OAKMONT DR	C-10-0115D	Minor Urban Local	Minor Rural Local	Yes	Local
OAKRIDGE CT	C-10-0138D	Minor Urban Local	Minor Rural Local	Yes	Local

OAKVIEW RD	C-20-0064A	Minor Rural Local	Minor Rural Local			
OAKWOOD AVE	C-09-0244C	Major Urban Local	Minor Rural Local	Yes		Local
OAKWOOD CT	C-07-0050E	Minor Urban Local	Minor Rural Local	Yes		Local
OAKWOOD DR	C-01-0080A	Minor Rural Local	Minor Rural Local			Local
OAKWOOD DR	C-07-0037C	Major Rural Local	Minor Rural Local			Local
OAKWOOD DR	C-07-0037C	Major Rural Local	Minor Rural Local			Local
OAKWOOD DR	C-07-0037C	Major Rural Local	Minor Rural Local			Local
OAKWOOD DR	C-19-0010C	Minor Rural Local	Minor Rural Local	Yes		Local
OAKWOOD DR	C-19-0010C	Major Urban Local	Minor Rural Local			Local
OAKWOOD DR	C-19-0010C	Minor Rural Local	Minor Rural Local			Local
OAKWOOD ESTATES DR	C-10-0191	Major Urban Local	Urban Local	Yes		Local
OAKWOOD ESTATES DR	C-10-0191	Major Urban Local	Urban Local	Yes		Local
OAKWOOD ESTATES DR	C-10-0191	Major Urban Local	Urban Local	Yes		Local
OAKWOOD ESTATES DR	C-10-0191	Major Urban Local	Urban Local	Yes		Local
OAKWOOD ESTATES DR	C-10-0191	Major Urban Local	Urban Local	Yes		Local
OAKWOOD ESTATES DR	C-06-0151	Minor Rural Local	Minor Rural Local	Yes		Local
O DELL CT	C-08-0015	Minor Rural Local	Minor Rural Local			Local
OGDEN DR	C-11-0012	Minor Rural Local	Minor Rural Local			Local
OHARA DR	C-15-0112	Minor Rural Local	Urban Local			Local
OLD ABBEVILLE HWY	C-05-0097	Minor Rural Local	Minor Rural Local			Local
OLD AMERICAN BLVD	C-01-0311	Minor Urban Local	Major Rural Local	Yes		Local
OLD ANDERSON RD	C-13-0017	Minor Rural Collector	Minor Rural Collector			Local
OLD BELL RD	C-13-0017	Minor Rural Collector	Minor Rural Collector			Collector
OLD BELL RD	C-13-0017	Minor Rural Collector	Minor Rural Collector			Collector
OLD BELL RD	C-13-0017	Minor Rural Collector	Minor Rural Collector			Collector
OLD BELL RD	C-13-0017	Minor Rural Collector	Minor Rural Collector			Collector
OLD BELL RD	C-17-0018	Minor Rural Collector	Minor Rural Local			Collector
OLD EMERSON BRIDGE RD	C-17-0018	Minor Rural Collector	Minor Rural Local			Collector
OLD EMERSON BRIDGE RD	C-17-0018	Minor Rural Collector	Minor Rural Local			Collector
OLD EMERSON BRIDGE RD	C-17-0018	Minor Rural Collector	Minor Rural Local			Collector
OLD EMERSON BRIDGE RD	C-17-0018	Minor Rural Collector	Minor Rural Local			Collector
OLD EMERSON BRIDGE RD	C-18-0012A	Minor Rural Local	Minor Rural Local			Collector
OLD EVANS RD	C-12-0056	Major Rural Local	Minor Rural Local			Local
OLD FARM LN	C-12-0056	Major Rural Local	Minor Rural Local	Yes		Local
OLD FARM LN	C-04-0049A	Major Rural Local	Minor Rural Local			Local
OLD GANTT MILL RD	C-04-0049A	Major Rural Local	Minor Rural Local			Local
OLD GANTT MILL RD	C-04 0049A	Major Rural Local	Minor Rural Local			Local
OLD GANTT MILL RD	C-04 0049A	Major Rural Local	Minor Rural Local			Local
OLD GANTT MILL RD	C-04 0049A	Major Rural Local	Minor Rural Local			Local
OLD GANTT MILL RD	C-04 0049A	Major Rural Local	Minor Rural Local			Local



OLD PEARMAN DAIRY RD	C-09-0113	Minor Urban Arterial	Minor Rural Local	Yes	Arterial
OLD PEARMAN DAIRY RD	C-09-0113	Minor Urban Arterial	Minor Rural Local	Yes	Arterial
OLD PEARMAN DAIRY RD	C-09-0113	Minor Urban Arterial	Minor Rural Local	Yes	Arterial
OLD PEARMAN DAIRY RD	C-09-0113	Minor Urban Arterial	Minor Rural Local	Yes	Arterial
OLD PEARMAN DAIRY RD	C-09-0113	Minor Urban Arterial	Minor Rural Local	Yes	Arterial
OLD PEARMAN DAIRY RD	C-09-0113	Minor Urban Arterial	Minor Rural Local	Yes	Arterial
OLD PEARMAN DAIRY RD	C-09-0113	Minor Urban Arterial	Minor Rural Local	Yes	Arterial
OLD PEARMAN DAIRY RD	C-09-0113	Minor Urban Arterial	Minor Rural Local	Yes	Arterial
OLD PEARMAN DAIRY RD	C-09-0113	Minor Urban Arterial	Minor Rural Local	Yes	Arterial
OLD PEARMAN DAIRY RD	C-09-0113	Minor Urban Arterial	Minor Rural Local	Yes	Arterial
OLD PELZER RD	C-07-0104	Minor Rural Local	Minor Rural Local	Yes	Local
OLD PELZER RD	C-07-0124	Minor Rural Local	Minor Rural Local	Yes	Local
OLD PELZER RD	C-07-0124	Minor Rural Local	Minor Rural Local	Yes	Local
OLD PORT RD	C-09-0464	Minor Urban Local	Minor Rural Local	Yes	Local
OLD PORT RD	C-09-0464	Minor Urban Local	Minor Rural Local	Yes	Local
OLD PORTMAN RD	C-09-0163	Minor Rural Collector	Minor Rural Collector	Yes	Collector
OLD PORTMAN RD	C-09-0163	Minor Urban Collector	Minor Rural Collector	Yes	Collector
OLD PORTMAN RD	C-09-0163	Minor Rural Collector	Minor Rural Collector	Yes	Collector
OLD PORTMAN RD	C-09-0163	Minor Rural Collector	Minor Rural Collector	Yes	Collector
OLD PORTMAN RD	C-09-0163	Minor Urban Collector	Minor Rural Collector	Yes	Collector
OLD RIVER RD	C-16-0096	Minor Rural Local	Minor Rural Local	Yes	Local
OLD S C 252	C-18-0080	Major Rural Local	Minor Rural Local	Yes	Local
OLD SC 252	C-18-0080	Major Rural Local	Minor Rural Local	Yes	Local
OLD SCHOOL HOUSE RD	C-01-0142A	Minor Urban Local	Minor Rural Local	Yes	Local
OLD SHOALS DR	C-09-0026	Major Urban Local	Minor Rural Local	Yes	Local
OLD SHOALS DR	C-09-0026	Major Urban Local	Minor Rural Local	Yes	Local
OLD SHOALS DR	C-09-0026	Major Urban Local	Minor Rural Local	Yes	Local
OLD SHOALS DR	C-09-0026	Major Urban Local	Minor Rural Local	Yes	Local
OLD SHOALS DR	C-09-0026	Major Urban Local	Minor Rural Local	Yes	Local
OLD SHOALS DR	C-09-0026	Major Urban Local	Minor Rural Local	Yes	Local
OLD SHOALS DR	C-09-0026	Major Urban Local	Minor Rural Local	Yes	Local
OLD SHOALS DR	C-09-0026	Major Urban Local	Minor Rural Local	Yes	Local
OLD SHOALS DR	C-09-0026	Major Urban Local	Minor Rural Local	Yes	Local
OLD SPRING DR	C-09-0072	Major Urban Local	Urban Local	Yes	Local
OLD SPRING DR	C-09-0072	Major Urban Local	Urban Local	Yes	Local
OLD TABERNACLE RD	C-07-0034	Minor Rural Local	Minor Rural Local	Yes	Local
OLD TRAIL DR	C-09-0019A	Major Urban Local	Minor Rural Local	Yes	Local
OLD TRAIL DR	C-09-0019A	Major Urban Local	Minor Rural Local	Yes	Local
OLD TRAIL DR	C-09-0019A	Major Urban Local	Minor Rural Local	Yes	Local
OLD TRAIL DR	C-09-0019A	Major Urban Local	Minor Rural Local	Yes	Local



OLD VILLAGE DR	C-10-0193	Minor Urban Local	Minor Rural Local	Yes	Local
OLD WEBB RD	C-08-0095	Major Rural Local	Major Rural Local		Local
OLD WEBB RD	C-08-0095	Major Rural Local	Major Rural Local		Local
OLD WEBB RD	C-08-0095	Major Rural Local	Major Rural Local		Local
OLD WEBB RD	C-08-0095	Major Rural Local	Major Rural Local		Local
OLD WEBB RD	C-08-0095	Major Rural Local	Major Rural Local		Local
OLD WEBB RD	C-08-0095	Major Rural Local	Major Rural Local		Local
OLD WILLIAMSTON RD	C-02-0051	Major Urban Collector	Major Rural Collector	Yes	Collector
OLD WILLIAMSTON RD	C-02-0051	Major Urban Collector	Major Rural Collector	Yes	Collector
OLD WILLIAMSTON RD	C-02-0051	Major Urban Collector	Major Rural Collector	Yes	Collector
OLD WILLIAMSTON RD	C-02-0051	Major Rural Collector	Major Rural Collector		Collector
OLD WILLIAMSTON RD	C-02-0051	Major Urban Collector	Major Rural Collector	Yes	Collector
OLD WILLIAMSTON RD	C-02-0051	Major Urban Collector	Major Rural Collector	Yes	Collector
OLD WILLIAMSTON RD	C-02-0051	Major Urban Collector	Major Rural Collector		Collector
OLD WILLIAMSTON RD	C-02-0051	Major Rural Collector	Major Rural Collector	Yes	Collector
OLD WILLIAMSTON RD	C-02-0051	Major Urban Collector	Major Rural Collector	Yes	Collector
OLD WILLIAMSTON RD	C-02-0051	Major Urban Collector	Major Rural Collector		Collector
OLDEN PORTER RD	C-03-0048	Major Rural Local	Minor Rural Local		Local
OLDEN PORTER RD	C-03-0048	Major Rural Local	Minor Rural Local		Local
OLDEN PORTER RD	C-03-0048	Major Rural Local	Minor Rural Local		Local
OLDEN PORTER RD	C-03-0048	Major Rural Local	Minor Rural Local		Local
OLDEN PORTER RD	C-07-0060	Minor Urban Local	Minor Rural Local	Yes	Local
OLDEN PORTER RD	C-07-0060	Minor Urban Local	Minor Rural Local	Yes	Local
OLDHAM DR	C-01-0285	Major Urban Local	Minor Rural Local	Yes	Local
OLDHAM DR	C-01-0285	Major Urban Local	Minor Rural Local	Yes	Local
OLDHAM DR	C-01-0285	Major Urban Local	Minor Rural Local	Yes	Local
OLIN DR	C-10-00388	Minor Urban Local	Urban Local	Yes	Local
OLIVARRI DR	C-10-0043	Minor Urban Local	Minor Rural Local	Yes	Local
OLIVE BRANCH	C-09-0411	Minor Urban Local	Major Rural Local	Yes	Local
OLIVE BRANCH	C-09-0411	Minor Urban Local	Major Rural Local	Yes	Local
OLIVE BRANCH	C-09-0411A	Minor Urban Local	Minor Rural Local	Yes	Local
OLIVE ST	C-09-0156	Minor Urban Local	Urban Local	Yes	Local
OLIVE ST	C-09-0156	Minor Urban Local	Urban Local	Yes	Local
OLIVER ST	C-15-0090E	Minor Urban Local	Urban Local	Yes	Local
OLIVER ST	C-15-0090E	Minor Urban Local	Urban Local	Yes	Local
OLIVIA CT	C-06-0136	Minor Rural Local	Urban Local	Yes	Local
OMEGA LN	C-02-0061	Minor Urban Local	Minor Rural Local	Yes	Local
ONE ARM BANDIT RD	C-13-0025A	Minor Rural Local	Minor Rural Local		Local
ONEAL FERRY RD	C-08-0025	Major Rural Local	Minor Rural Local		Local
ONEAL FERRY RD	C-08-0025	Major Rural Local	Minor Rural Local		Local
ONEAL FERRY RD	C-08-0025	Major Rural Local	Minor Rural Local		Local
ONEAL FERRY RD	C-08-0025	Major Rural Local	Minor Rural Local		Local
ONEAL FERRY RD	C-16-0085	Minor Rural Local	Minor Rural Local		Local

OPRY HOUSE RD	C-11-0043	Major Rural Local	Minor Rural Collector		Local
OPRY HOUSE RD	C-11-0043	Major Rural Local	Minor Rural Collector		Local
OPT RD	C-10-0073	Minor Rural Local	Minor Rural Local		Local
ORA LN	C-09-0078	Major Urban Local	Urban Local	Yes	Local
ORA LN	C-09-0078	Major Urban Local	Urban Local	Yes	Local
ORCHARD WAY	C-01-0229	Minor Rural Local	Minor Rural Local		Local
ORR ASHLEY RD	C-18-0067A	Minor Rural Local	Minor Rural Local		Local
ORR RD	C-02-0032	Major Urban Local	Major Rural Local	Yes	Local
ORR RD	C-02-0032	Major Urban Local	Major Rural Local	Yes	Local
ORR RD	C-02-0032	Major Urban Local	Major Rural Local	Yes	Local
ORR ST	C-01-0186	Minor Urban Local	Minor Rural Local	Yes	Local
OSCEOLA TRL	C-20-0042	Minor Rural Local	Minor Rural Local		Local
OSTRICH LN	C-12-0058A	Minor Rural Local	Minor Rural Local		Local
OSTRICH LN	C-12-0058A	Minor Rural Local	Minor Rural Local		Local
OSTRICH LN	C-12-0058A	Minor Rural Local	Minor Rural Local		Local
OSWEGO RD	C-08-0027	Minor Rural Local	Minor Rural Local		Local
OSWEGO RD	C-08-0027	Minor Rural Local	Minor Rural Local		Local
OTHOL CT	C-01-0047	Minor Urban Local	Minor Rural Local	Yes	Local
OTTAWA CIR	C-15-0036	Minor Urban Local	Urban Local	Yes	Local
OVERBROOK DR	C-09-0148	Minor Urban Local	Urban Local	Yes	Local
OVERBROOK ST	C-15-0040	Minor Urban Local	Urban Local	Yes	Local
OVERLAND DR	C-09-0116A	Minor Urban Local	Minor Rural Local	Yes	Local
OVERLOOK DR	C-14-0050	Major Urban Local	Minor Rural Local	Yes	Local
OVERLOOK DR	C-14-0050	Major Urban Local	Minor Rural Local	Yes	Local
OVERVIEW TER	C-05-0024A	Minor Rural Local	Minor Rural Local		Local
OVERVIEW TER	C-05-0024A	Minor Rural Local	Minor Rural Local		Local
OVERVIEW TER	C-05-0024C	Minor Rural Local	Minor Rural Local		Local
OWENS CIR	C-04-0077	Major Rural Local	Minor Rural Local		Local
OWENS CIR	C-04-0077	Major Rural Local	Minor Rural Local		Local
OWENS DR	C-06-0076	Minor Rural Local	Minor Rural Local		Local
OWENS LN	C-03-0039A	Minor Rural Local	Minor Rural Local		Local
OWENS RD	C-03-0036	Minor Rural Local	Minor Rural Local		Local
OXFORD DR	C-09-0198D	Major Urban Local	Urban Local	Yes	Local
OXFORD DR	C-09-0198D	Major Urban Local	Urban Local	Yes	Local
OXMOOR DR	C-09-0096	Major Urban Local	Urban Local	Yes	Local
OXMOOR DR	C-09-0096	Major Urban Local	Urban Local	Yes	Local
OZMINT PLACE RD	C-16-0084A	Minor Rural Local	Minor Rural Local		Local
P AND N DR	C-14-0033	Major Urban Local	Urban Local	Yes	Local
P AND N DR	C-14-0033	Major Urban Local	Urban Local	Yes	Local
P AND N DR	C-14-0033	Major Urban Local	Urban Local	Yes	Local
P AND N DR	C-14-0033	Major Urban Local	Urban Local	Yes	Local
P ST	C-09-0243	Major Urban Local	Urban Local	Yes	Local
P ST	C-09-0243	Major Urban Local	Urban Local	Yes	Local

P ST	C-09-0243	Major Urban Local	Urban Local	Yes	Local
P ST	C-09-0243	Major Urban Local	Urban Local	Yes	Local
P WILLIAMS RD	C-07-0082	Minor Rural Local	Minor Rural Local		Local
PACK RD	C-07-0020A	Minor Rural Local	Minor Rural Local		Local
PADDOCK RD	C-17-0015A	Minor Rural Local	Minor Rural Local		Local
PADDOCK RD	C-17-0015A	Minor Rural Local	Minor Rural Local		Local
PAGE DR	C-09-0217	Minor Urban Local	Urban Local	Yes	Local
PAGE RD	C-07-0103A	Major Urban Local	Minor Rural Local	Yes	Local
PAGE RD	C-07-0103A	Major Urban Local	Minor Rural Local	Yes	Local
PAIGE RD	C-18-0072	Major Rural Local	Minor Rural Collector		Local
PAIGE RD	C-18-0072	Major Rural Local	Minor Rural Collector		Local
PAIGE RD	C-18-0072	Major Rural Local	Minor Rural Collector		Local
PAIGE RD	C-18-0072	Major Rural Local	Minor Rural Collector		Local
PALM BRANCH WAY	C-10-0279	Major Urban Local	Minor Rural Local	Yes	Local
PALM BRANCH WAY	C-10-0279A	Major Urban Local	Minor Rural Local	Yes	Local
PALM BRANCH WAY	C-10-0279A	Major Urban Local	Minor Rural Local	Yes	Local
PALM BRANCH WAY	C-10-0279A	Major Urban Local	Minor Rural Local	Yes	Local
PALM CT	C-10-0280	Minor Urban Local	Minor Rural Local	Yes	Local
PALMETTO ST	C-09-0247	Major Urban Local	Urban Local	Yes	Local
PALMETTO ST	C-09-0247	Major Urban Local	Urban Local	Yes	Local
PALMETTO ST	C-09-0247	Major Urban Local	Urban Local	Yes	Local
PALMETTO ST	C-09-0247	Major Urban Local	Urban Local	Yes	Local
PAMELA DR	C-02-0131	Minor Rural Local	Minor Rural Local		Local
PAMELA DR	C-07-0053	Major Urban Local	Minor Rural Local	Yes	Local
PAMELA DR	C-07-0053	Major Urban Local	Minor Rural Local	Yes	Local
PAMELA DR	C-07-0053	Major Urban Local	Minor Rural Local	Yes	Local
PAMELA DR	C-07-0053	Major Urban Local	Minor Rural Local	Yes	Local
PANSWICK RD	C-09-0183	Minor Urban Local	Urban Local	Yes	Local
PANTHER PL	C-06-0067	Minor Rural Local	Minor Rural Local		Local
PARADISE LN	C-04-0116	Minor Rural Local	Minor Rural Local		Local
PARADISE VISTA DR	C-06-0029	Major Rural Local	Major Rural Local		Local
PARADISE VISTA DR	C-06-0029	Major Rural Local	Major Rural Local		Local
PARK DR	C-16-0105A	Minor Rural Collector	Minor Rural Local		Local
PARK DR	C-16-0105A	Minor Rural Collector	Minor Rural Local		Collector
PARK DR	C-16-0105A	Minor Rural Collector	Minor Rural Local		Collector
PARK DR	C-16 0105A	Minor Rural Collector	Minor Rural Local		Collector
PARK RD	C-08-0031	Major Rural Local	Minor Rural Local		Local
PARK RD	C-08-0031	Major Rural Local	Minor Rural Local		Local
PARK RD	C-08-0031	Major Rural Local	Minor Rural Local		Local
PARK RD	C-08-0031	Major Rural Local	Minor Rural Local		Local
PARK RD	C-18-0096	Major Urban Local	Minor Rural Local	Yes	Local
PARK RD	C-18-0096	Major Urban Local	Minor Rural Local	Yes	Local

PARK RD	C-18-0096	Major Urban Local	Minor Rural Local	Yes	Local
PARK RD	C-18-0096	Major Urban Local	Minor Rural Local	Yes	Local
PARK RD	C-18-0096	Major Urban Local	Minor Rural Local	Yes	Local
PARK RD	C-18-0096	Major Urban Local	Minor Rural Local	Yes	Local
PARK ROW	C-01-0125	Major Urban Local	Minor Rural Local	Yes	Local
PARK ROW	C-01-0125	Major Urban Local	Minor Rural Local	Yes	Local
PARK ST	C-09-0244A	Major Urban Local	Urban Local	Yes	Local
PARK ST	C-09-0244A	Major Urban Local	Urban Local	Yes	Local
PARK WAY	C-09-0192A	Minor Urban Local	Urban Local	Yes	Local
PARKER BOWIE RD	C-16-0109	Minor Rural Collector	Minor Rural Collector		Collector
PARKER BOWIE RD	C-16-0109	Minor Rural Collector	Minor Rural Collector		Collector
PARKER BOWIE RD	C-16-0109	Minor Rural Collector	Minor Rural Collector		Collector
PARKER BOWIE RD	C-16-0109	Minor Rural Collector	Minor Rural Collector		Collector
PARKER BOWIE RD	C-16-0109	Minor Rural Collector	Minor Rural Collector		Collector
PARKER BOWIE RD	C-16-0109	Minor Rural Collector	Minor Rural Collector		Collector
PARKER BOWIE RD	C-16-0109	Minor Rural Collector	Minor Rural Collector		Collector
PARKER BOWIE RD	C-16-0109	Minor Rural Collector	Minor Rural Collector		Collector
PARKER BOWIE RD	C-16-0109	Minor Rural Collector	Minor Rural Collector		Collector
PARKER BOWIE RD	C-16-0109	Minor Rural Collector	Minor Rural Collector		Collector
PARKER LN	C-04-0080	Minor Rural Local	Minor Rural Local		Local
PARKER RD	C-18-0066	Major Rural Local	Major Rural Local		Local
PARKER RD	C-18-0066	Major Rural Local	Major Rural Local		Local
PARKER RD	C-18-0066	Major Rural Local	Major Rural Local		Local
PARKER ST	C-01-0187	Major Urban Local	Minor Rural Local	Yes	Local
PARKER ST	C-01-0187	Major Urban Local	Minor Rural Local	Yes	Local
PARKER ST	C-01-0187	Major Urban Local	Minor Rural Local	Yes	Local
PARKER ST	C-01-0187	Major Urban Local	Minor Rural Local	Yes	Local
PARKER ST	C-01-0187	Major Urban Local	Minor Rural Local	Yes	Local
PARKER ST	C-07-0040A	Major Urban Local	Minor Rural Local	Yes	Local
PARKER ST	C-07-0040A	Major Urban Local	Minor Rural Local	Yes	Local
PARKSIDE DR	C-06-0126	Major Rural Local	Minor Rural Local		Local
PARKSIDE DR	C-06-0126	Major Rural Local	Minor Rural Local		Local
PARKSIDE DR	C-06-0126	Major Rural Local	Minor Rural Local		Local
PARKSIDE DR	C-06 0126	Major Rural Local	Minor Rural Local		Local
PARKSIDE DR	C-06-0132	Minor Rural Local	Minor Rural Local		Local
PARKWOOD CIR	C-09-0100	Minor Urban Local	Urban Local	Yes	Local
PARKWOOD CT	C-09-0101	Minor Urban Local	Urban Local	Yes	Local
PARKWOOD DR	C-09-0089	Major Urban Local	Urban Local	Yes	Local
PARKWOOD DR	C-09-0089	Major Urban Local	Urban Local	Yes	Local
PARKWOOD DR	C-09-0089	Major Urban Local	Urban Local	Yes	Local

PARKWOOD DR	C-09-0089	Major Urban Local	Urban Local	Yes	Local
PARKWOOD DR	C-09-0089	Major Urban Local	Urban Local	Yes	Local
PARTRIDGE CT	C-09-0119C	Minor Urban Local	Urban Local	Yes	Local
PARTRIDGE DR	C-06-0031C	Major Rural Local	Minor Rural Local		Local
PARTRIDGE DR	C-06-0031C	Major Rural Local	Minor Rural Local		Local
PARTRIDGE LN	C-10-0138B	Minor Urban Local	Minor Rural Local	Yes	Local
PARTRIDGE LN	C-10-0138B	Minor Urban Local	Minor Rural Local	Yes	Local
PASTURE DR	C-02-0067	Minor Urban Local	Minor Rural Local	Yes	Local
PAT CLINKSCALES RD	C-18-0082A	Minor Rural Local	Minor Rural Local		Local
PATRICK CT	C-01-0104B	Minor Urban Local	Minor Rural Local	Yes	Local
PATTERSON AVE	C-10-0083	Minor Rural Local	Minor Rural Local		Local
PATTERSON DR	C-07-0018A	Major Urban Local	Minor Rural Local	Yes	Local
PATTERSON DR	C-07-0018A	Major Urban Local	Minor Rural Local	Yes	Local
PATTERSON DR	C-07-0018A	Major Urban Local	Minor Rural Local	Yes	Local
PATTERSON DR	C-07-0018A	Major Urban Local	Minor Rural Local		Local
PATTERSON DR	C-15-0090A	Minor Urban Local	Urban Local	Yes	Local
PATTERSON RD	C-04-0047	Minor Rural Local	Minor Rural Local		Local
PATTERSON RD	C-04-0047	Minor Rural Local	Minor Rural Local		Local
PAUL REVERE TRL	C-09-0359B	Minor Urban Local	Urban Local	Yes	Local
PAUL ST	C-01-0196A	Major Urban Local	Minor Rural Local	Yes	Local
PAUL ST	C-01-0196A	Major Urban Local	Minor Rural Local	Yes	Local
PAUL ST	C-01-0196A	Major Urban Local	Minor Rural Local	Yes	Local
PAUL ST	C-01-0196A	Major Urban Local	Minor Rural Local	Yes	Local
PAULA BURTON RD	C-16-0064	Minor Rural Local	Minor Rural Local		Local
PAULAN RD	C-06-0025	Minor Rural Collector	Minor Rural Collector		Collector
PAULAN RD	C-06-0025	Minor Rural Collector	Minor Rural Collector		Collector
PAULAN RD	C-06-0025	Minor Rural Collector	Minor Rural Collector		Collector
PAULS LNDG	C-14-0066	Minor Rural Local	Minor Rural Local		Local
PAWLEYS CT	C-04-0178	Minor Rural Local			Local
PAYNE DR	C-15-0151A	Major Urban Local	Minor Rural Local	Yes	Local
PAYNE LN	C-14-0019	Major Urban Local	Minor Rural Local	Yes	Local
PAYNE LN	C-14-0019	Major Urban Local	Minor Rural Local	Yes	Local
PAYTON RD	C-19-0025	Major Rural Local	Minor Rural Local		Local
PAYTON RD	C-19-0025	Major Rural Local	Minor Rural Local		Local
PAYTON RD	C-18-0079B	Minor Rural Local	Minor Rural Local		Local
PEACH ORCHARD DR	C-05-0014	Minor Rural Local	Minor Rural Local		Local
PEAR TREE LN	C-05-0014	Minor Rural Local	Minor Rural Local		Local
PEAR TREE LN	C-05-0014	Minor Rural Local	Minor Rural Local		Local
PEARL HARBOR WAY	C-09-0019B	Major Urban Local	Minor Rural Local	Yes	Local
PEARL HARBOR WAY	C-09-0019B	Major Urban Local	Minor Rural Local	Yes	Local
PEARL HARBOR WAY	C-09-0019B	Major Urban Local	Minor Rural Local	Yes	Local
PEARL HARBOR WAY	C-09-0019G	Major Urban Local	Minor Rural Local	Yes	Local
PEARL HARBOR WAY	C-09-0019G	Major Urban Local	Minor Rural Local	Yes	Local
PEARL HARBOR WAY	C-09-0019G	Major Urban Local	Minor Rural Local	Yes	Local

PEARL HARBOR WAY	C-09-0019G	Major Urban Local	Minor Rural Local	Yes	Local
PEARMAN DR	C-03-0050	Minor Rural Local	Minor Rural Local		Local
PEARMAN RD	C-17-0035A	Minor Rural Local	Minor Rural Local		Local
PEARMAN ST	C-15-0072	Minor Urban Local	Urban Local	Yes	Local
PEARTREE LN	C-09-0370A	Major Urban Local	Minor Rural Local	Yes	Local
PEARTREE LN	C-09-0370B	Major Urban Local	Minor Rural Local	Yes	Local
PEARTREE LN	C-09-0370B	Major Urban Local	Minor Rural Local	Yes	Local
PEAT MOSS DR	C-06-0116	Minor Rural Local	Minor Rural Local		Local
PEAT MOSS DR	C-06-0116	Minor Rural Local	Minor Rural Local		Local
PEBBLE BROOK LN	C-14-0087B	Minor Urban Local	Minor Rural Local	Yes	Local
PEBBLE BROOK LN	C-14-0087B	Minor Urban Local	Minor Rural Local	Yes	Local
PEBBLE LN	C-05-0052	Minor Urban Local	Urban Local	Yes	Local
PEBBLE PARK RD	C-16-0018	Minor Rural Local	Minor Rural Local		Local
PECAN DR	C-15-0099C	Major Urban Local	Urban Local	Yes	Local
PECAN DR	C-15-0099C	Major Urban Local	Urban Local	Yes	Local
PECAN DR	C-15-0099C	Major Urban Local	Urban Local	Yes	Local
PELICAN LN	C-04-0059C	Minor Urban Local	Minor Rural Local	Yes	Local
PELZER RAMP	C-07-0085A	Minor Rural Local	Minor Rural Local		Local
PEMBROKE LN	C-09-0097A	Major Urban Local	Urban Local	Yes	Local
PEMBROKE LN	C-09-0097A	Major Urban Local	Urban Local	Yes	Local
PENDLEY RD	C-16-0102	Minor Rural Local	Minor Rural Local		Local
PENINSULA DR	C-08-0083	Major Rural Local	Minor Rural Local		Local
PENINSULA DR	C-08-0083	Major Rural Local	Minor Rural Local		Local
PENINSULA DR	C-08-0083	Major Rural Local	Minor Rural Local		Local
PENINSULA DR	C-08-0083	Major Rural Local	Minor Rural Local		Local
PENINSULA PT	C-11-0019	Minor Rural Local	Minor Rural Local		Local
PENNEL RD	C-09-0318A	Minor Rural Local	Minor Rural Local		Local
PENNEL RD	C-09-0318A	Minor Urban Local	Minor Rural Local	Yes	Local
PENNELLY ST	C-09-0182	Minor Urban Local	Urban Local	Yes	Local
PENNINGER DR	C-10-0219	Minor Urban Local	Urban Local	Yes	Local
PENNY LN	C-20-0065B	Minor Rural Local	Minor Rural Local		Local
PEOPLES WAY	C-09-0490	Minor Urban Local	Minor Rural Local	Yes	Local
PEPPER RD	C-02-0128	Major Rural Local	Minor Rural Local		Local
PEPPER RD	C-02-0128	Major Rural Local	Minor Rural Local		Local
PEPPERMILL CT	C-06-0129	Minor Rural Local	Minor Rural Local		Local
PEPERTREE	C-10-0138A	Minor Urban Local	Minor Rural Local		Local
PEPPERWOOD DR	C-01-0234	Minor Urban Local	Minor Rural Local	Yes	Local
PERCIVAL DR	C-01-0105C	Minor Urban Local	Minor Rural Local	Yes	Local
PERIWINKLE CT	C-04-0192	Minor Urban Local	Minor Rural Local	Yes	Local
PERRY CIR	C-20-0057	Minor Rural Local	Minor Rural Local		Local
PERRY CIR	C-20-0057	Minor Rural Local	Minor Rural Local		Local
PERRY DR	C-16-0112	Minor Rural Local	Minor Rural Local		Local
PERRY ST	C-15-0090F	Minor Urban Local	Urban Local	Yes	Local

PERSIMMON LN	C-09-0163A	Minor Urban Local	Minor Rural Local	Yes	Local
PERSIMMON LN	C-09-0163A	Minor Urban Local	Minor Rural Local	Yes	Local
PERSIMMON RD	C-08-0061	Minor Rural Local	Minor Rural Local		Local
PETE ARMSTRONG RD	C-19-0022	Major Rural Local	Minor Rural Local		Local
PETE ARMSTRONG RD	C-19-0022	Major Rural Local	Minor Rural Local		Local
PETE ARMSTRONG RD	C-19-0022	Major Rural Local	Minor Rural Local		Local
PETES ST	C-14-0023B	Minor Rural Local	Minor Rural Local		Local
PETTIGREW RD	C-16-0021	Major Rural Local	Major Rural Local		Local
PETTIGREW RD	C-16-0021	Major Rural Local	Major Rural Local		Local
PETTIGREW RD	C-16-0021	Major Rural Local	Major Rural Local		Local
PETTIGREW RD	C-16-0021	Major Rural Local	Major Rural Local		Local
PETTIGREW RD	C-16-0021	Major Rural Local	Major Rural Local		Local
PETTIGREW RD	C-16-0024	Major Rural Local	Major Rural Local		Local
PHILLIPS DR	C-16-0062A	Major Rural Local	Minor Rural Local		Local
PHILLIPS DR	C-18-0027A	Minor Rural Local	Minor Rural Local		Local
PHILLIPS RD	C-09-0043	Major Urban Local	Major Rural Local	Yes	Local
PHILLIPS RD	C-09-0043	Major Urban Local	Major Rural Local	Yes	Local
PHILLIPS RD	C-09-0043	Major Urban Local	Major Rural Local	Yes	Local
PHILLIPS RD	C-09-0043	Major Urban Local	Major Rural Local	Yes	Local
PHILWOOD DR	C-06-0026	Minor Rural Local	Minor Rural Local		Local
PHYLLIS DR	C-14-0031	Major Urban Local	Urban Local	Yes	Local
PHYLLIS DR	C-14-0031	Major Urban Local	Urban Local	Yes	Local
PHYLLIS DR	C-14-0031	Major Urban Local	Urban Local	Yes	Local
PHYLLIS DR	C-14-0031	Major Urban Local	Urban Local	Yes	Local
PICADILLY CT	C-09-0198F	Minor Urban Local	Urban Local	Yes	Local
PICKENS CIR	C-15-0148	Minor Urban Local	Urban Local	Yes	Local
PIER THIRTY THREE	C-08-0049B	Minor Rural Local	Minor Rural Local		Local
PIERCE RD	C-07-0061	Minor Urban Local	Minor Rural Local	Yes	Local
PIKES RDG	C-08-0100	Minor Rural Local	Minor Rural Local		Local
PIKES RDG	C-08-0100	Minor Rural Local	Minor Rural Local		Local
PIKES RDG	C-08-0101	Minor Rural Local	Minor Rural Local		Local
PINDO CT	C-10-0323	Minor Urban Local	Minor Rural Local		Local
PINE BARK RD	C-09-0212	Major Urban Local	Urban Local	Yes	Local
PINE BARK RD	C-09-0212	Major Urban Local	Urban Local	Yes	Local
PINE BARK RD	C-09-0212	Major Urban Local	Urban Local	Yes	Local
PINE BARK RD	C-09-0212	Major Urban Local	Urban Local	Yes	Local
PINE BARK RD	C-09-0212	Major Urban Local	Urban Local	Yes	Local
PINE CIR	C-06-0069	Major Rural Local	Minor Rural Local	Yes	Local
PINE CIR	C-06-0069	Major Rural Local	Minor Rural Local		Local
PINE CIR	C-06-0069	Major Rural Local	Minor Rural Local		Local
PINE CIR	C-06-0069	Major Rural Local	Minor Rural Local		Local
PINE CIR	C-20-0063	Major Rural Local	Minor Rural Local		Local
PINE CIR	C-20-0063	Major Rural Local	Minor Rural Local		Local

PINE CIR	C-20-0063	Major Rural Local	Minor Rural Local		Local
PINE CIR	C-20-0063	Major Rural Local	Minor Rural Local		Local
PINE CIR	C-20-0071	Minor Rural Local	Minor Rural Local		Local
PINE CT	C-02-0055C	Minor Urban Local	Minor Rural Local	Yes	Local
PINE FOREST DR	C-09-0214	Minor Urban Local	Urban Local	Yes	Local
PINE GROVE RD	C-15-0120A	Minor Urban Local	Urban Local		Local
PINE GROVE RD	C-15-0120A	Minor Urban Local	Urban Local		Local
PINE KNOLL	C-02-0137A	Minor Rural Local	Minor Rural Local		Local
PINE KNOLL	C-05-0040	Major Rural Local	Minor Rural Local		Local
PINE KNOLL	C-05-0040	Major Rural Local	Minor Rural Local		Local
PINE KNOLL RD	C-20-0024	Minor Rural Local	Minor Rural Local		Local
PINE LAKE DR	C-02-0011	Major Urban Local	Minor Rural Local	Yes	Local
PINE LAKE DR	C-02-0011	Major Urban Local	Minor Rural Local	Yes	Local
PINE LAKE DR	C-02-0011	Major Urban Local	Minor Rural Local	Yes	Local
PINE LAKE DR	C-08-0047	Minor Rural Local	Minor Rural Local		Local
PINE LAKE RANCH	C-10-0088B	Minor Rural Local	Minor Rural Local		Local
PINE LN	C-01-0118	Minor Urban Local	Minor Rural Local	Yes	Local
PINE LN	C-05-0056	Minor Urban Local	Urban Local	Yes	Local
PINE LN	C-05-0056	Minor Urban Local	Urban Local	Yes	Local
PINE NEEDLE CIR	C-04-0089	Major Rural Local	Minor Rural Local		Local
PINE NEEDLE CIR	C-04-0089	Major Rural Local	Minor Rural Local		Local
PINE NEEDLE CIR	C-04-0089	Major Rural Local	Minor Rural Local		Local
PINE NEEDLE TRL	C-09-0215	Major Urban Local	Urban Local	Yes	Local
PINE NEEDLE TRL	C-09-0215	Major Urban Local	Urban Local	Yes	Local
PINE RD	C-01-0078	Minor Rural Collector	Major Rural Local		Collector
PINE RD	C-01-0078	Minor Rural Collector	Major Rural Local		Collector
PINE RD	C-01-0078	Minor Rural Collector	Major Rural Local		Collector
PINE RD	C-01-0078	Minor Rural Collector	Major Rural Local		Collector
PINE RIDGE DR	C-16-0074	Major Rural Local	Minor Rural Local		Local
PINE ST	C-09-0036	Minor Urban Local	Minor Rural Local	Yes	Local
PINE TOP CIR	C-09-0011D	Minor Rural Local	Minor Rural Local		Local
PINE TOP DR	C-18-0034	Major Rural Local	Minor Rural Local		Local
PINE TOP DR	C-18-0034	Major Rural Local	Minor Rural Local		Local
PINE TOP DR	C-18-0034	Major Rural Local	Minor Rural Local		Local
PINE TOP DR	C-18-0034	Major Rural Local	Minor Rural Local		Local
PINE TOP DR	C-18-0034	Major Rural Local	Minor Rural Local		Local
PINE TOP DR	C-18-0034A	Minor Rural Local	Minor Rural Local		Local
PINE TREE LN	C-09-0216	Minor Urban Local	Urban Local	Yes	Local
PINECREST RD	C-08-0080	Major Rural Local	Minor Rural Local		Local
PINECREST RD	C-08-0080	Major Rural Local	Minor Rural Local		Local
PINECREST RD	C-08-0080	Major Rural Local	Minor Rural Local		Local
PINECREST RD	C-16-0047	Minor Rural Local	Minor Rural Local		Local
PINECROFT DR	C-10-0014A	Major Urban Local	Minor Rural Local	Yes	Local



PINECROFT DR	C-10-0014A	Major Urban Local	Minor Rural Local	Yes	Local
PINECROFT DR	C-10-0014A	Major Urban Local	Minor Rural Local	Yes	Local
PINEHAVEN DR	C-14-0074C	Major Urban Local	Minor Rural Local	Yes	Local
PINEHAVEN DR	C-14-0074C	Major Urban Local	Minor Rural Local	Yes	Local
PINEHAVEN DR	C-14-0074C	Major Urban Local	Minor Rural Local	Yes	Local
PINEHOLLOW DR	C-10-0115B	Minor Urban Local	Minor Rural Local	Yes	Local
PINEHURST DR	C-09-0213	Major Urban Local	Urban Local	Yes	Local
PINEHURST DR	C-09-0213	Major Urban Local	Urban Local	Yes	Local
PINEHURST LN	C-10-0123B	Minor Urban Local	Minor Rural Local	Yes	Local
PINELAND MEADOWS RD	C-10-0088A	Minor Rural Collector	Major Rural Local	Collector	Collector
PINELAND MEADOWS RD	C-10-0088A	Minor Rural Collector	Major Rural Local		
PINERIDGE DR	C-10-0106	Minor Urban Local	Minor Rural Local	Yes	Local
PINETREE RD	C-08-0026A	Minor Rural Local	Minor Rural Local	Yes	Local
PINEVIEW DR	C-01-0164	Minor Urban Local	Minor Rural Local	Yes	Local
PINEVIEW DR	C-01-0164	Minor Urban Local	Minor Rural Local	Yes	Local
PINEVIEW DR	C-02-0037	Major Urban Local	Minor Rural Local	Yes	Local
PINEVIEW DR	C-02-0037	Major Urban Local	Minor Rural Local	Yes	Local
PINEVIEW DR	C-02-0037	Major Urban Local	Minor Rural Local	Yes	Local
PINEVIEW DR	C-02-0037	Major Urban Local	Minor Rural Local	Yes	Local
PINEWOOD CT	C-01-0015	Minor Urban Local	Minor Rural Local	Yes	Local
PINEWOOD DR	C-02-0074A	Minor Rural Local	Minor Rural Local	Yes	Local
PINEWOOD DR	C-07-0050D	Major Urban Local	Minor Rural Local	Yes	Local
PINEWOOD DR	C-07-0050D	Major Urban Local	Minor Rural Local	Yes	Local
PINEWOOD DR	C-07-0050D	Major Urban Local	Minor Rural Local	Yes	Local
PINEWOOD DR	C-02-0020A	Minor Urban Local	Minor Rural Local	Yes	Local
PINNACLE CT	C-02-0020A	Minor Urban Local	Minor Rural Local	Yes	Local
PINNACLE CT	C-02-0020B	Minor Urban Local	Minor Rural Local	Yes	Local
PINOCA DR	C-08-0104	Minor Rural Local	Minor Rural Local	Yes	Local
PIONEER LN	C-09-0041	Major Urban Local	Minor Rural Local	Yes	Local
PIONEER LN	C-09-0041	Major Urban Local	Minor Rural Local	Yes	Local
PIONEER LN	C-09-0041	Major Urban Local	Minor Rural Local	Yes	Local
PIONEER LN	C-09-0041	Major Urban Local	Minor Rural Local	Yes	Local
PISGAH DR	C-15-0192	Major Rural Local	Minor Rural Local	Yes	Local
PISGAH DR	C-15-0192	Major Rural Local	Minor Rural Local	Yes	Local
PISGAH RD	C-02-0115	Minor Rural Local	Minor Rural Local	Yes	Local
PITTS RD	C-04-0074A	Minor Rural Local	Minor Rural Local	Yes	Local
PLAINFIELD DR	C-15-0109	Minor Urban Local	Urban Local	Yes	Local
PLANTATION DR	C-02-0014A	Minor Urban Local	Minor Rural Local	Yes	Local
PLANTATION POINTE	C-09-0380	Minor Urban Local	Minor Rural Local	Yes	Local
PLANTATION POINTE	C-09-0380	Minor Urban Local	Minor Rural Local	Yes	Local
PLANTATION POINTE	C-09-0381	Minor Urban Local	Minor Rural Local	Yes	Local
PLANTATION RD	C-08-0018C	Major Rural Local	Minor Rural Local	Yes	Local

PLANTATION RD	C-08-0018C	Major Rural Local	Minor Rural Local		Local
PLANTATION RD	C-10-0037	Minor Urban Collector	Urban Collector	Yes	Collector
PLANTATION RD	C-10-0037A	Minor Urban Collector	Urban Collector	Yes	Collector
PLANTERS CT	C-02-0122F	Minor Rural Local	Minor Rural Local		Local
PLANTERS WALK DR	C-02-0122D	Major Rural Local	Minor Rural Local		Local
PLANTERS WALK DR	C-02-0122D	Major Rural Local	Minor Rural Local		Local
PLANTERS WALK DR	C-02-0122D	Major Rural Local	Minor Rural Local		Local
PLANTERS WALK DR	C-02-0122D	Major Rural Local	Minor Rural Local		Local
PLANTERS WALK DR	C-02-0122H	Major Rural Local	Minor Rural Local		Local
PLEASANT WOODS RD	C-02-0055A	Major Urban Local	Minor Rural Local	Yes	Local
PLEASANT WOODS RD	C-02-0055A	Major Urban Local	Minor Rural Local	Yes	Local
PLEASANT WOODS RD	C-02-0055A	Major Urban Local	Minor Rural Local	Yes	Local
PLEASANTBURG RD	C-09-0086	Major Urban Local	Urban Local	Yes	Local
PLEASANTBURG RD	C-09-0086	Major Urban Local	Urban Local	Yes	Local
PLEASANTBURG RD	C-09-0086	Major Urban Local	Urban Local	Yes	Local
PLEASANTBURG RD	C-09-0086	Major Urban Local	Urban Local	Yes	Local
PLEASANTBURG RD	C-09-0086	Major Urban Local	Urban Local	Yes	Local
PLUM LEAF LN	C-09-0165F	Minor Rural Local	Minor Rural Local		Local
PLUM LN	C-10-0152	Minor Urban Collector	Minor Rural Local	Yes	Collector
PLUM LN	C-10-0152	Minor Urban Collector	Minor Rural Local	Yes	Collector
PLUM LN	C-10-0152	Minor Urban Collector	Minor Rural Local	Yes	Collector
PLUM LN	C-10-0152	Minor Urban Collector	Minor Rural Local	Yes	Collector
PLUM LN	C-10-0152	Minor Urban Collector	Minor Rural Local	Yes	Collector
PLUM RIDGE RD	C-10-0207	Minor Urban Local	Minor Rural Local	Yes	Local
POCALLA WAY	C-15-0207	Major Rural Local	Minor Rural Local	Yes	Local
POCALLA WAY	C-15-0207	Major Rural Local	Minor Rural Local	Yes	Local
POCALLA WAY	C-15-0207	Major Rural Local	Minor Rural Local	Yes	Local
POINSETTIA CT	C-01-0023	Minor Urban Local	Minor Rural Local	Yes	Local
POINSETTIA CT	C-01-0023	Minor Urban Local	Minor Rural Local	Yes	Local
POINSETTIA CT	C-01-0023	Minor Urban Local	Minor Rural Local	Yes	Local
POINSETTIA DR	C-01-0021	Major Urban Local	Minor Rural Local	Yes	Local
POINSETTIA DR	C-01-0021	Major Urban Local	Minor Rural Local	Yes	Local
POINT LOOKOUT RD	C-08-0069	Minor Rural Local	Minor Rural Local	Yes	Local
POINTS END	C-04-0111	Minor Urban Local	Minor Rural Local	Yes	Local
POLLARD DR	C-15-0039	Major Urban Local	Urban Local	Yes	Local
POLLARD DR	C-15-0039	Major Urban Local	Urban Local	Yes	Local
POLLARD RD	C-13-0020	Minor Rural Local	Urban Local	Yes	Local
POLLARD RD	C-13-0020	Minor Rural Local	Major Rural Local		Local
POMONA DR	C-04-0117	Minor Rural Local	Major Rural Local		Local
POMPANO DR	C-04-0182	Minor Rural Local	Minor Rural Local		Local
POMPANO DR	C-04-0182	Minor Rural Local	Minor Rural Local		Local
PONCE DELEON DR	C-10-0032	Major Urban Local	Urban Local	Yes	Local
PONCE DELEON DR	C-10-0032	Major Urban Local	Urban Local	Yes	Local

PONCE DELEON DR	C-10-0032	Major Urban Local	Urban Local	Yes	Local
PONCE DELEON DR	C-10-0032	Major Urban Local	Urban Local	Yes	Local
PONCE DELEON DR	C-10-0032	Major Urban Local	Urban Local	Yes	Local
PONCE DELEON DR	C-10-0032	Major Urban Local	Urban Local	Yes	Local
PONCE DELEON DR	C-10-0032	Major Urban Local	Urban Local	Yes	Local
PONDEROSA DR	C-01-0181	Minor Urban Local	Minor Rural Local	Yes	Local
PONDEROSA DR	C-01-0181	Minor Urban Local	Minor Rural Local	Yes	Local
PONDEROSA PT	C-08-0030	Major Rural Local	Minor Rural Local	Yes	Local
PONDEROSA PT	C-08-0030	Major Rural Local	Minor Rural Local	Yes	Local
PONDEROSA CT	C-02-0117E	Major Rural Local	Minor Rural Local	Yes	Local
PONY TRL	C-05-0037C	Minor Rural Local	Minor Rural Local	Yes	Local
POORE DR	C-18-0024	Minor Rural Local	Minor Rural Local	Yes	Local
POORE RD	C-06-0061	Minor Rural Local	Minor Rural Local	Yes	Local
POORE RD	C-17-0048	Minor Rural Collector	Minor Rural Collector	Collector	Collector
POPLAR AVE	C-09-0067	Minor Urban Local	Minor Rural Local	Yes	Local
POPLAR LN	C-15-0115	Major Urban Local	Urban Local	Yes	Local
POPLAR LN	C-15-0115	Major Urban Local	Urban Local	Yes	Local
POPPY LN	C-09-0476	Minor Urban Local	Minor Rural Local	Yes	Local
PORCHER LN	C-02-0204	Minor Urban Local	Minor Rural Local	Yes	Local
PORT ROYAL RD	C-10-0094C	Minor Urban Local	Minor Rural Local	Yes	Local
PORTMAN DR	C-08-0046	Major Rural Local	Minor Rural Local	Yes	Local
PORTMAN DR	C-08-0046	Minor Rural Local	Minor Rural Local	Yes	Local
PORTMAN LN	C-08-0054	Minor Rural Local	Minor Rural Local	Yes	Local
POSSUM LN	C-20-0034B	Minor Rural Local	Minor Rural Local	Yes	Local
POTOMAC RD	C-09-0328	Minor Urban Local	Urban Local	Yes	Local
POTOMAC RD	C-09-0328	Minor Urban Local	Urban Local	Yes	Local
POWDERKEG RD	C-01-0092	Minor Urban Local	Minor Rural Local	Yes	Local
POWERSVILLE MAIN EXT	C-01-0241	Major Rural Local	Minor Rural Local	Yes	Local
POWERSVILLE RD	C-01-0022	Minor Urban Collector	Minor Rural Collector	Yes	Collector
POWERSVILLE RD	C-01-0022	Minor Urban Collector	Minor Rural Collector	Yes	Collector
POWERSVILLE RD	C-01-0022	Minor Urban Collector	Minor Rural Collector	Yes	Collector
POWERSVILLE RD	C-01-0022	Minor Urban Collector	Minor Rural Collector	Yes	Collector
POWERSVILLE RD	C-09-0150	Minor Urban Local	Urban Local	Yes	Local
POWERS BLVD	C-01-0075B	Major Urban Local	Minor Rural Local	Yes	Local
POWERS BLVD	C-01-0075B	Major Urban Local	Minor Rural Local	Yes	Local
POWERS BLVD	C-01-0075B	Major Urban Local	Minor Rural Local	Yes	Local
POWERS BLVD	C-01-0075B	Major Urban Local	Minor Rural Local	Yes	Local
POWERS BLVD	C-01-0075B	Major Urban Local	Minor Rural Local	Yes	Local
POWERS BLVD	C-01-0075B	Major Urban Local	Minor Rural Local	Yes	Local
POWERS BLVD	C-01-0075B	Major Urban Local	Minor Rural Local	Yes	Local
POWERS FERRY RD	C-12-0041	Minor Urban Local	Minor Rural Local	Yes	Local



	PROVIDENCE CHURCH RD	C-08-0110	Minor Rural Collector	Minor Rural Collector	Collector
	PROVIDENCE CHURCH RD	C-08-0110	Minor Rural Collector	Minor Rural Collector	Collector
	PROVIDENCE CHURCH RD	C-08-0110	Minor Rural Collector	Minor Rural Collector	Collector
	PROVIDENCE CHURCH RD	C-08-0110	Minor Rural Collector	Minor Rural Collector	Collector
	PROVIDENCE CHURCH RD	C-08-0110	Minor Rural Collector	Minor Rural Collector	Collector
	PROVIDENCE CHURCH RD	C-08-0110	Minor Rural Collector	Minor Rural Collector	Collector
	PROVIDENCE CHURCH RD	C-08-0110	Minor Rural Collector	Minor Rural Collector	Collector
	PROVIDENCE CHURCH RD	C-08-0110	Minor Rural Collector	Minor Rural Collector	Collector
	PROVIDENCE CHURCH RD	C-08-0110	Minor Rural Collector	Minor Rural Collector	Collector
	PROVIDENCE CHURCH RD	C-08-0110	Minor Rural Collector	Minor Rural Collector	Collector
	PROVIDENCE CHURCH RD	C-08-0110	Minor Rural Collector	Minor Rural Collector	Collector
	PROVIDENCE CHURCH RD	C-08-0110	Minor Rural Collector	Minor Rural Collector	Collector
	PROVIDENCE CHURCH RD	C-08-0110	Minor Rural Collector	Minor Rural Collector	Collector
	PROVIDENCE CHURCH RD	C-08-0110	Minor Rural Collector	Minor Rural Collector	Collector
	PROVIDENCE CHURCH RD	C-08-0110	Minor Rural Collector	Minor Rural Collector	Collector
	PROVIDENCE PT	C-08-0119	Minor Rural Local	Minor Rural Local	Local
	PROVIDENCE PT	C-08-0119A	Minor Rural Local	Minor Rural Local	Local
	PROVIDENCE PT	C-08-0119A	Minor Rural Local	Minor Rural Local	Local
	PRIUITT RD	C-16-0032	Major Rural Local	Major Rural Local	Local
	PRIUITT RD	C-16-0032	Major Rural Local	Major Rural Local	Local
	PRIUITT RD	C-19-0038A	Minor Rural Local	Minor Rural Local	Local
	PUBLIC WELL RD	C-11-0029B	Major Rural Local	Minor Rural Local	Local
	PUBLIC WELL RD	C-11-0029B	Major Rural Local	Minor Rural Local	Local
	PURDY RD	C-16-0063	Major Rural Local	Minor Rural Local	Local
	PURDY RD	C-16-0063	Major Rural Local	Minor Rural Local	Local
	PURDY RD	C-16-0063	Major Rural Local	Minor Rural Local	Local
	PUTT PUTT DR	C-09-0236B	Major Urban Local	Urban Local	Yes
	PUTT PUTT DR	C-09-0236B	Major Urban Local	Urban Local	Yes
	PUTT PUTT DR	C-09-0236B	Major Urban Local	Urban Local	Yes
	Q ST	C-09-0242	Major Urban Local	Urban Local	Yes
	Q ST	C-09-0242	Major Urban Local	Urban Local	Yes
	Q ST	C-09-0242	Major Urban Local	Urban Local	Yes
	QUAIL CT	C-09-0242	Major Urban Local	Urban Local	Yes
	QUAIL HOLLOW RD	C-02-0055B	Minor Urban Local	Minor Rural Local	Local
	QUAIL HOLLOW RD	C-10-0061	Major Urban Local	Minor Rural Local	Local
	QUAIL HOLLOW RD	C-10-0061	Major Urban Local	Minor Rural Local	Local
	QUAIL HOLLOW RD	C-10-0061	Major Urban Local	Minor Rural Local	Local
	QUAIL LN	C-01-0176	Minor Rural Local	Minor Rural Local	Local
	QUAIL RIDGE RD	C-09-0119A	Major Urban Local	Minor Rural Local	Local
	QUAIL RIDGE RD	C-09-0119A	Major Urban Local	Minor Rural Local	Local
	QUAIL RIDGE RD	C-09-0119A	Major Urban Local	Minor Rural Local	Local

QUAIL RUN	C-10-0182	Major Urban Local	Minor Rural Local	Yes	Local
QUAIL RUN	C-10-0182	Major Urban Local	Minor Rural Local	Yes	Local
QUAIL RUN	C-10-0182	Major Urban Local	Minor Rural Local	Yes	Local
QUAIL RUN	C-10-0182	Major Urban Local	Minor Rural Local	Yes	Local
QUAIL TRL	C-01-0060	Minor Rural Local	Minor Rural Local		Local
QUAIL TRL	C-01-0060	Minor Urban Local	Minor Rural Local	Yes	Local
QUALLA RD	C-18-0031	Minor Rural Local	Minor Rural Local		Local
QUEEN ANNE LN	C-03-0033G	Minor Rural Local	Minor Rural Local		Local
QUEEN ANNE LN	C-03-0033G	Minor Rural Local	Minor Rural Local		Local
QUIET WAY	C-08-0116A	Minor Rural Local	Minor Rural Local		Local
QUINCY LN	C-14-0024	Minor Urban Local	Minor Rural Local	Yes	Local
QUINN ST	C-09-0244E	Major Urban Local	Urban Local	Yes	Local
QUINN ST	C-09-0244E	Major Urban Local	Urban Local	Yes	Local
R J LATHAM RD	C-13-0023	Minor Rural Local	Minor Rural Local		Local
R M BOSEMAN RD	C-14-0074F	Minor Rural Local	Minor Rural Local		Local
R ST	C-09-0241	Major Urban Local	Urban Local	Yes	Local
R ST	C-09-0241	Major Urban Local	Urban Local	Yes	Local
R ST	C-09-0241	Major Urban Local	Urban Local	Yes	Local
R ST	C-09-0241	Major Urban Local	Urban Local	Yes	Local
RADCLIFF WAY	C-10-0228	Major Urban Local	Minor Rural Local	Yes	Local
RADCLIFF WAY	C-10-0228	Major Urban Local	Minor Rural Local	Yes	Local
RADCLIFF WAY	C-10-0228	Major Urban Local	Minor Rural Local	Yes	Local
RAGSDALE DR	C-01-0043	Minor Urban Local	Minor Rural Local	Yes	Local
RAGSDALE DR	C-18-0021	Major Rural Local	Minor Rural Local		Local
RAILROAD BLVD	C-01-0184A	Major Urban Local	Minor Rural Local	Yes	Local
RAILROAD DR	C-15-0154	Major Urban Local	Minor Rural Local	Yes	Local
RAILROAD DR	C-15-0154	Major Urban Local	Minor Rural Local	Yes	Local
RAILROAD ST	C-10-0252	Major Urban Local	Urban Local	Yes	Local
RAILROAD ST	C-10-0252	Major Urban Local	Urban Local	Yes	Local
RAILROAD ST	C-10-0252	Major Urban Local	Urban Local	Yes	Local
RAILROAD ST	C-10-0252	Major Urban Local	Urban Local	Yes	Local
RAINBOW RD	C-10-0026	Major Urban Local	Urban Local	Yes	Local
RAINBOW RD	C-10-0026	Major Urban Local	Urban Local	Yes	Local
RAINBOWS END	C-08-0125	Minor Rural Local	Urban Local	Yes	Local
RAMBLEWOOD DR	C-02-0044B	Minor Urban Local	Minor Rural Local	Yes	Local
RAMBLEWOOD DR	C-02-0044B	Minor Urban Local	Minor Rural Local	Yes	Local
RAMON DR	C-11-0045	Minor Rural Local	Major Rural Local		Local
RAMONA DR	C-14-0038	Major Urban Local	Urban Local	Yes	Local
RAMONA DR	C-14-0038	Major Urban Local	Urban Local	Yes	Local
RAMSAY ST	C-07-0098	Major Urban Local	Minor Rural Local	Yes	Local
RAMSAY ST	C-07-0098	Major Urban Local	Minor Rural Local	Yes	Local
RAMSEY RD	C-15-0131	Major Rural Local	Urban Local		Local
RAMSEY RD	C-15-0131	Major Urban Local	Urban Local	Yes	Local







REGENCY CIR	C-09-0198C	Major Urban Local	Urban Local	Yes	Local
REGENCY CIR	C-09-0198C	Major Urban Local	Urban Local	Yes	Local
REGENCY CIR	C-09-0198C	Major Urban Local	Urban Local	Yes	Local
REGENCY CIR	C-09-0198C	Major Urban Local	Urban Local	Yes	Local
REGENCY CIR	C-09-0198C	Major Urban Local	Urban Local	Yes	Local
REGENCY CIR	C-09-0198C	Major Urban Local	Urban Local	Yes	Local
REGIS DR	C-06-0084	Minor Rural Local	Minor Rural Local		Local
REID RD	C-02-0075	Minor Rural Local	Minor Rural Local		Local
REIDVILLE RD	C-06-0030A	Major Rural Local	Major Rural Local		Local
REIDVILLE RD	C-06-0030A	Major Rural Local	Major Rural Local		Local
REIDVILLE RD	C-06-0030A	Major Rural Local	Major Rural Local		Local
RENEE WAY	C-09-0318	Minor Rural Local	Urban Local		Local
RENTZ DR	C-07-0018F	Major Urban Local	Minor Rural Local	Yes	Local
RENTZ DR	C-07-0018F	Major Urban Local	Minor Rural Local	Yes	Local
REVERE CT	C-09-0348B	Minor Urban Local	Urban Local	Yes	Local
REVERE CT	C-09-0348B	Minor Urban Local	Urban Local	Yes	Local
REVERE ST	C-09-0348A	Minor Urban Local	Urban Local	Yes	Local
REVIE DR	C-15-0041	Minor Urban Local	Urban Local	Yes	Local
REVIE DR	C-15-0041	Minor Urban Local	Urban Local	Yes	Local
REVISTA DR	C-03-0020A	Minor Rural Local	Minor Rural Local		Local
REXTON DR	C-14-0028	Minor Urban Local	Urban Local	Yes	Local
REYNOLDS ST	C-09-0252C	Major Urban Local	Urban Local	Yes	Local
REYNOLDS ST	C-09-0252C	Major Urban Local	Urban Local	Yes	Local
RHODEHAVEN DR	C-09-0086C	Major Urban Local	Urban Local	Yes	Local
RHODEHAVEN DR	C-09-0086C	Major Urban Local	Urban Local	Yes	Local
RHODEHAVEN DR	C-09-0086C	Major Urban Local	Urban Local	Yes	Local
RHODEHAVEN DR	C-09-0086C	Major Urban Local	Urban Local	Yes	Local
RHODEHAVEN DR	C-09-0086C	Major Urban Local	Urban Local	Yes	Local
RHODEHAVEN DR	C-09-0086C	Major Urban Local	Urban Local	Yes	Local
RHODEHAVEN DR	C-09-0086C	Major Urban Local	Urban Local	Yes	Local
RHODEHAVEN DR	C-09-0086C	Major Urban Local	Urban Local	Yes	Local
RHOE CIR	C-15-0130	Major Urban Local	Urban Local	Yes	Local
RHOE CIR	C-15-0130	Major Urban Local	Urban Local	Yes	Local
RHONDA RD	C-03-0024	Minor Rural Local	Minor Rural Local		Local
RICE CIR	C-09-0117	Minor Urban Local	Minor Rural Local	Yes	Local
RICE LN	C-09-0087	Minor Urban Local	Urban Local	Yes	Local
RICE PARK DR	C-15-0139	Minor Urban Local	Urban Local	Yes	Local
RICE PARK DR	C-15-0139	Minor Urban Local	Urban Local	Yes	Local
RICH DR	C-02-0108	Minor Rural Local	Urban Local		Local
RICH DR	C-09-0322A	Minor Urban Local	Minor Rural Local	Yes	Local
RICHARD CHAPMAN RD	C-07-0039	Minor Rural Local	Minor Rural Local		Local
RICHARDS ST	C-16-0101	Major Rural Local	Minor Rural Local		Local
RICHARDS ST	C-16-0101	Major Rural Local	Minor Rural Local		Local
RICHARDS ST	C-16-0101	Major Rural Local	Minor Rural Local		Local

RICHARDS ST	C-16-0137	Minor Rural Local	Minor Rural Local	Local
RICHARDSON DR	C-01-0159	Major Rural Local	Minor Rural Local	Local
RICHARDSON DR	C-01-0159	Major Rural Local	Minor Rural Local	Local
RICHEY CIR	C-09-0218	Major Urban Local	Urban Local	Local
RICHEY CIR	C-09-0218	Major Urban Local	Urban Local	Local
RICHEY ST	C-09-0252	Minor Urban Local	Urban Local	Local
RICHFIELD DR	C-09-0029A	Minor Urban Local	Minor Rural Local	Local
RICHLAND COVE RD	C-08-0104A	Minor Rural Local	Minor Rural Local	Local
RICHLAND CT	C-01-0055A	Minor Urban Local	Minor Rural Local	Local
RICHLAND DR	C-09-0293	Major Rural Local	Minor Rural Local	Local
RICHLAND DR	C-09-0293	Major Rural Local	Minor Rural Local	Local
RICHLAND POINT RD	C-08-0106	Minor Rural Local	Minor Rural Local	Local
RICHLAND POINT RD	C-08-0106	Minor Rural Local	Minor Rural Local	Local
RICKETSON RD	C-17-0070A	Minor Rural Local	Minor Rural Local	Local
RIDDLE RD	C-16-0037	Minor Rural Collector	Minor Rural Local	Collector
RIDDLE RD	C-16-0037	Minor Rural Collector	Minor Rural Local	Collector
RIDDLE RD	C-16-0037	Minor Rural Collector	Minor Rural Local	Collector
RIDDLE RD	C-16-0037	Minor Rural Collector	Minor Rural Local	Collector
RIDEAU RD	C-09-0127	Minor Urban Local	Minor Rural Local	Local
RIDGE BAY CT	C-01-0206	Minor Urban Local	Minor Rural Local	Local
RIDGE BAY CT	C-01-0206	Minor Urban Local	Minor Rural Local	Local
RIDGE DR	C-07-0058A	Major Urban Local	Minor Rural Local	Local
RIDGE DR	C-07-0058A	Major Urban Local	Minor Rural Local	Local
RIDGE DR	C-07-0058A	Major Urban Local	Minor Rural Local	Local
RIDGE PARK CT	C-01-0210	Minor Urban Local	Minor Rural Local	Local
RIDGE RD	C-02-0135	Major Rural Local	Major Rural Local	Local
RIDGE RD	C-02-0135	Major Rural Local	Major Rural Local	Local
RIDGE RD	C-02-0135	Major Rural Local	Major Rural Local	Local
RIDGE RD	C-02-0135	Major Rural Local	Major Rural Local	Local
RIDGE RD	C-02-0135	Major Rural Local	Major Rural Local	Local
RIDGE RD	C-09-0135A	Major Urban Local	Urban Local	Local
RIDGE RD	C-09-0135A	Major Urban Local	Urban Local	Local
RIDGE RD	C-09-0135A	Major Urban Local	Urban Local	Local
RIDGE STONE CT	C-01-0209	Minor Urban Local	Minor Rural Local	Local
RIDGECREST WAY	C-07-0058	Major Urban Local	Minor Rural Local	Local
RIDGECREST WAY	C-07-0058	Major Urban Local	Minor Rural Local	Local
RIDGECREST WAY	C-07-0058	Major Urban Local	Minor Rural Local	Local
RIDGECREST WAY	C-07-0058	Major Urban Local	Minor Rural Local	Local
RIDGEMONT CT	C-02-0021E	Minor Urban Local	Minor Rural Local	Local
RIDGEVIEW DR	C-05-0038B	Minor Rural Local	Minor Rural Local	Local
RIDGEWAY RD	C-09-0396	Minor Urban Local	Minor Rural Local	Local
RIDGEWAY TRL	C-10-0065A	Major Urban Local	Minor Rural Local	Local
RIDGEWAY TRL	C-10-0065A	Major Urban Local	Minor Rural Local	Local

RIDGEWOOD TRL	C-10-0090A	Minor Rural Local	Minor Rural Local			
RILEY RD	C-02-0123	Major Urban Local	Minor Rural Local	Yes		Local
RILEY RD	C-02-0123	Major Rural Local	Minor Rural Local	Yes		Local
RILEY RD	C-02-0123	Major Urban Local	Minor Rural Local	Yes		Local
RILEY RD	C-02-0123	Major Urban Local	Minor Rural Local	Yes		Local
RILEY RD	C-02-0123	Major Urban Local	Minor Rural Local	Yes		Local
RILEY ST	C-15-0046A	Major Urban Local	Urban Local	Yes		Local
RILEY ST	C-15-0046A	Major Urban Local	Urban Local	Yes		Local
RILEY ST	C-15-0046C	Major Urban Local	Urban Local	Yes		Local
RIO WAY	C-09-0385	Minor Urban Local	Urban Local	Yes		Local
RIO WAY	C-09-0385	Minor Urban Local	Urban Local			Local
RISER RD	C-15-0185	Major Rural Local	Minor Rural Local			Local
RISER RD	C-15-0185	Major Rural Local	Minor Rural Local			Local
RIVENDELL DR	C-10-0237	Major Urban Local	Minor Rural Local	Yes		Local
RIVENDELL DR	C-10-0237	Major Urban Local	Minor Rural Local	Yes		Local
RIVENDELL DR	C-10-0237	Major Urban Local	Minor Rural Local	Yes		Local
RIVENDELL DR	C-10-0237	Major Urban Local	Minor Rural Local	Yes		Local
RIVER DRIVE EXT	C-07-0018M	Major Urban Local	Minor Rural Local	Yes		Local
RIVER DRIVE EXT	C-07-0018M	Major Urban Local	Minor Rural Local	Yes		Local
RIVER FORKS RD	C-08-0093	Major Rural Local	Minor Rural Local	Yes		Local
RIVER FORKS RD	C-08-0093	Major Rural Local	Minor Rural Local			Local
RIVER FORKS RD	C-08-0093	Major Rural Local	Minor Rural Local			Local
RIVER HILL CT	C-01-0152D	Minor Urban Local	Minor Rural Local	Yes		Local
RIVER ROAD CIR	C-01-0041	Minor Urban Local	Minor Rural Local	Yes		Local
RIVER ST	C-01-0201	Major Urban Local	Minor Rural Local	Yes		Local
RIVER ST	C-01-0201	Major Urban Local	Minor Rural Local	Yes		Local
RIVER ST	C-01-0201	Major Urban Local	Minor Rural Local	Yes		Local
RIVERLAKE RD	C-20-0020A	Minor Rural Local	Minor Rural Local			Local
RIVERSIDE DR	C-01-0042	Major Urban Local	Minor Rural Local	Yes		Local
RIVERSIDE DR	C-01-0042	Major Urban Local	Minor Rural Local	Yes		Local
RIVERSIDE DR	C-01-0042A	Minor Urban Local	Minor Rural Local	Yes		Local
RIVERSIDE DR	C-01-0042A	Minor Urban Local	Minor Rural Local	Yes		Local
RIVERSIDE DR	C-01-0042A	Minor Urban Local	Minor Rural Local	Yes		Local
RIVOLLI DR	C-04-0145	Major Rural Local	Minor Rural Local			Local
RIVOLLI DR	C-04-0145A	Minor Rural Local	Minor Rural Local			Local
ROACH CIR	C-04-0091	Major Rural Local	Minor Rural Local			Local
ROACH CIR	C-04-0091	Major Rural Local	Minor Rural Local			Local
ROACH CIR	C-04-0092	Major Rural Local	Minor Rural Local			Local
ROACH CIR	C-04-0092	Major Rural Local	Minor Rural Local			Local
ROACH CIR	C-04-0092	Major Rural Local	Minor Rural Local			Local
ROBBINS DR	C-01-0036	Minor Urban Local	Minor Rural Local	Yes		Local
ROBBINS DR	C-14-0037	Minor Urban Local	Urban Local	Yes		Local

ROBERTS DR	C-15-0129	Minor Urban Local	Urban Local	Yes	Local
ROBERTS RD	C-06-0082	Major Rural Local	Minor Rural Local		Local
ROBERTS RD	C-06-0082	Major Rural Local	Minor Rural Local		Local
ROBERTS RD	C-06-0082	Major Rural Local	Minor Rural Local		Local
ROBERTS RD	C-06-0082	Major Rural Local	Minor Rural Local		Local
ROBERTSON RD	C-17-0017	Major Rural Local	Major Rural Local		Local
ROBERTSON RD	C-17-0017	Major Rural Local	Major Rural Local		Local
ROBIN CIR	C-12-0016A	Minor Rural Local	Minor Rural Local		Local
ROBIN RIDGE CIR	C-01-0208	Major Urban Local	Minor Rural Local	Yes	Local
ROBIN RIDGE CIR	C-01-0208	Major Urban Local	Minor Rural Local	Yes	Local
ROBIN RIDGE CIR	C-01-0208	Major Urban Local	Minor Rural Local	Yes	Local
ROBIN RIDGE CIR	C-01-0208	Major Urban Local	Minor Rural Local	Yes	Local
ROBINHOOD LN	C-05-0050	Minor Urban Local	Urban Local	Yes	Local
ROBINHOOD RD	C-08-0039	Minor Rural Local	Minor Rural Local		Local
ROBINHOOD RD	C-08-0039	Minor Rural Local	Minor Rural Local		Local
ROBINSON RD	C-02-0124A	Minor Rural Local	Minor Rural Local		Local
ROBINSON RD	C-17-0038	Minor Rural Local	Minor Rural Local		Local
ROBINWOOD CIR	C-15-0167	Minor Rural Local	Minor Rural Local		Local
ROBINWOOD CIR	C-15-0167	Minor Rural Local	Minor Rural Local		Local
ROBINWOOD LN	C-01-0168	Major Rural Local	Minor Rural Local		Local
ROBINWOOD LN	C-01-0168	Major Rural Local	Minor Rural Local		Local
ROCHESTER RD	C-08-0029	Minor Rural Local	Minor Rural Local		Local
ROCHFORD DR	C-01-0014B	Minor Urban Local	Minor Rural Local	Yes	Local
ROCHFORD DR	C-01-0014B	Minor Urban Local	Minor Rural Local	Yes	Local
ROCHFORD DR	C-01-0014B	Minor Urban Local	Minor Rural Local	Yes	Local
ROCHFORD DR	C-01-0014B	Minor Urban Local	Minor Rural Local	Yes	Local
ROCK CREEK RD	C-04-0122	Major Rural Local	Minor Rural Local		Local
ROCK CREEK RD	C-04-0122	Major Rural Local	Minor Rural Local		Local
ROCK MOSS DR	C-06-0108	Major Rural Local	Minor Rural Local		Local
ROCK MOSS DR	C-06-0108	Major Rural Local	Minor Rural Local		Local
ROCK MOSS DR	C-06-0108	Major Rural Local	Minor Rural Local		Local
ROCK MOSS DR	C-06-0108	Major Rural Local	Minor Rural Local		Local
ROCK MOSS DR	C-06-0108	Major Rural Local	Minor Rural Local		Local
ROCK OF AGES RD	C-20-0016	Minor Rural Local	Minor Rural Local		Local
ROCK SPRINGS RD	C-14-0087	Major Rural Local	Minor Rural Local		Local
ROCK SPRINGS RD	C-14-0087	Major Rural Local	Minor Rural Local		Local
ROCKY FORD RD	C-19-0031	Minor Rural Local	Major Rural Local		Local
ROCKY FORD RD	C-19-0031	Minor Rural Collector	Major Rural Local		Collector
ROCKY FORD RD	C-19-0031	Minor Rural Collector	Major Rural Local		Collector
ROCKY SHORES BOAT RAMP RD	C-16-0061A	Major Rural Local	Minor Rural Local	Yes	Local
ROCKY SHORES BOAT RAMP RD	C-16-0061A	Major Rural Local	Minor Rural Local		Local
ROCKY SHORES BOAT RAMP RD	C-16-0061A	Major Rural Local	Minor Rural Local		Local
ROCKY SHORES BOAT RAMP RD	C-16-0061A	Major Rural Local	Minor Rural Local		Local
ROCKY SHORES BOAT RAMP RD	C-16-0061B	Minor Rural Local	Minor Rural Local		Local

ROCKY TOP RD	C-17-0069	Minor Rural Local	Minor Rural Local	Local
RODGERS FARM RD	C-20-0016A	Minor Rural Local	Minor Rural Local	Local
RODGERS RD	C-18-0084	Major Rural Local	Minor Rural Local	Local
RODGERS RD	C-18-0084	Major Rural Local	Minor Rural Local	Local
ROE RD	C-01-0031	Minor Urban Collector	Major Rural Local	Collector
ROE RD	C-01-0031	Minor Urban Collector	Major Rural Local	Collector
ROE RD	C-01-0031	Minor Urban Collector	Major Rural Local	Collector
ROE RD	C-01-0031	Minor Urban Collector	Major Rural Local	Collector
ROE RD	C-01-0031	Minor Urban Collector	Major Rural Local	Collector
ROE RD	C-01-0031	Major Urban Local	Major Rural Local	Local
ROE RD	C-01-0031	Major Urban Local	Major Rural Local	Local
ROE RD	C-01-0031	Minor Urban Collector	Major Rural Local	Collector
ROE RD	C-01-0031	Minor Urban Collector	Major Rural Local	Collector
ROE RD	C-01-0031	Minor Urban Collector	Major Rural Local	Collector
ROE RD	C-01-0031	Minor Urban Collector	Major Rural Local	Collector
ROGER DR	C-01-0157C	Minor Urban Local	Minor Rural Local	Local
ROGERS RD	C-06-0055	Minor Rural Collector	Major Rural Local	Collector
ROGERS RD	C-06-0055	Minor Rural Collector	Major Rural Local	Collector
ROGERS RD	C-06-0055	Minor Rural Collector	Major Rural Local	Collector
ROGERS RD	C-06-0055	Minor Rural Collector	Major Rural Local	Collector
ROGERS RD	C-06-0055	Minor Rural Collector	Major Rural Local	Collector
ROGERS RD	C-06-0055	Minor Rural Collector	Major Rural Local	Collector
ROGERS RD	C-06-0055	Minor Rural Collector	Major Rural Local	Collector
ROGERS RD	C-08-0057	Major Rural Local	Minor Rural Local	Local
ROGERS RD	C-08-0057	Major Rural Local	Minor Rural Local	Local
ROGERS RD	C-08-0057	Major Rural Local	Minor Rural Local	Local
ROGERS RD	C-10-0010A	Minor Urban Collector	Minor Rural Collector	Collector
ROGERS RD	C-10-0010A	Minor Urban Collector	Minor Rural Collector	Collector
ROGERS ST	C-09-0240	Major Urban Local	Urban Local	Local
ROGERS ST	C-09-0240	Major Urban Local	Urban Local	Local
ROGERS ST	C-09-0240	Major Urban Local	Urban Local	Local
ROGERS ST	C-09-0240	Major Urban Local	Urban Local	Local
ROGERS ST	C-09-0240	Major Urban Local	Urban Local	Local
ROHAN DR	C-10-0308	Minor Urban Local	Urban Local	Local
ROLLING CREEK TRL	C-06-0087A	Minor Rural Local	Minor Rural Local	Local
ROLLING GREEN RD	C-10-0048	Major Urban Local	Minor Rural Local	Local
ROLLING GREEN RD	C-10-0048	Major Urban Local	Minor Rural Local	Local
ROLLING GREEN RD	C-10-0048	Major Urban Local	Minor Rural Local	Local
ROLLING GREEN RD	C-10-0048	Major Urban Local	Minor Rural Local	Local
ROLLING GREEN RD	C-10-0048	Major Urban Local	Minor Rural Local	Local
ROLLING GREEN RD	C-10-0048	Major Urban Local	Minor Rural Local	Local
ROLLING M DR	C-11-0032D	Minor Rural Local	Minor Rural Local	Local
ROLLING M DR	C-11-0032D	Minor Rural Local	Minor Rural Local	Local

ROLLING MEADOW CT	C-10-0344	Minor Urban Local			Local
ROLLING OAK DR	C-02-0146	Minor Urban Local	Minor Rural Local	Yes	Local
ROME DR	C-20-0055D	Minor Rural Local	Minor Rural Local	Yes	Local
RONTREE DR	C-09-0091	Minor Urban Local	Urban Local	Yes	Local
RONTREE DR	C-09-0091	Minor Urban Local	Urban Local	Yes	Local
ROOKS DR	C-04-0109	Minor Rural Local	Minor Rural Local	Yes	Local
ROOSEVELT CT	C-15-0063	Minor Urban Local	Urban Local	Yes	Local
ROOSEVELT RD	C-06-0068	Minor Rural Local	Minor Rural Local		Local
ROOSEVELT THOMPSON RD	C-14-0082	Minor Rural Collector	Minor Rural Local		Collector
ROOSEVELT THOMPSON RD	C-14-0082	Minor Rural Collector	Minor Rural Local		Collector
ROPER RD	C-02-0083	Major Rural Local	Major Rural Local		Local
ROPER RD	C-02-0083	Major Rural Local	Major Rural Local		Local
ROPER RD	C-02-0083A	Minor Rural Local			Local
ROSABELLA DR	C-09-0503	Minor Urban Local		Yes	Local
ROSE DR	C-15-0147A	Minor Urban Local	Urban Local	Yes	Local
ROSE PETAL CT	C-09-0165E	Minor Urban Local	Minor Rural Local	Yes	Local
ROSEDALE RD	C-16-0038	Minor Rural Local	Minor Rural Local		Local
ROSEMONT DR	C-15-0079A	Major Urban Local	Urban Local	Yes	Local
ROSEMONT DR	C-15-0079A	Major Urban Local	Urban Local	Yes	Local
ROSEWOOD CT	C-07-0065D	Minor Urban Local	Minor Rural Local	Yes	Local
ROSEWOOD CT	C-07-0065D	Minor Urban Local	Minor Rural Local	Yes	Local
ROSEWOOD CT	C-07-0065D	Minor Urban Local	Minor Rural Local	Yes	Local
ROSS DR	C-15-0165A	Minor Rural Local	Minor Rural Local		Local
ROSS ST	C-01-0111	Minor Urban Collector	Major Rural Local	Yes	Collector
ROSS ST	C-01-0111	Minor Urban Collector	Major Rural Local	Yes	Collector
ROSS ST	C-01-0111	Minor Urban Collector	Major Rural Local	Yes	Collector
ROSS ST	C-01-0111	Minor Urban Collector	Major Rural Local	Yes	Collector
ROUND ABOUT TRL	C-04-0113	Major Rural Local	Minor Rural Local		Local
ROUND ABOUT TRL	C-04-0113	Major Rural Local	Minor Rural Local		Local
ROUND ABOUT TRL	C-04-0113	Major Rural Local	Minor Rural Local		Local
ROUND TABLE CT	C-01-0105H	Minor Urban Local	Minor Rural Local	Yes	Local
ROUND TABLE CT	C-01-0105H	Minor Urban Local	Minor Rural Local	Yes	Local
ROUNDROCK LN	C-10-0035	Minor Urban Local	Urban Local	Yes	Local
ROUNDROCK LN	C-10-0035	Minor Urban Local	Urban Local	Yes	Local
ROUNDROCK LN	C-10-0035	Minor Urban Local	Urban Local	Yes	Local
ROUNDROCK LN	C-10-0035	Minor Urban Local	Urban Local	Yes	Local
ROUNDROCK LN	C-10-0035	Minor Urban Local	Urban Local	Yes	Local
ROUSH ST	C-09-0220	Minor Urban Local	Urban Local	Yes	Local
ROWLAND RD	C-04-0083	Minor Rural Local	Minor Rural Local		Local
ROWLAND RD	C-04-0083	Minor Rural Local	Minor Rural Local		Local
ROWLAND RD	C-04-0083	Minor Rural Local	Minor Rural Local		Local
ROXANNE ST	C-07-0039C	Minor Urban Local	Minor Rural Local	Yes	Local
ROXBURY CT	C-09-0198E	Minor Urban Local	Urban Local	Yes	Local

ROY ARNOLD RD	C-12-0073A	Minor Rural Local	Minor Rural Local		Local
ROY ARNOLD RD	C-12-0073A	Minor Rural Local	Minor Rural Local		Local
ROYAL BIRKDALE CT	C-06-0098	Minor Rural Local	Minor Rural Local		Local
ROYAL DOR NOCH CT	C-06-0096	Minor Rural Local	Minor Rural Local		Local
ROYAL FERN LN	C-02-0115C	Minor Rural Local	Minor Rural Local		Local
ROYAL OAKS DR	C-04-0090E	Major Rural Local	Minor Rural Local		Local
ROYAL OAKS DR	C-04-0090E	Major Rural Local	Minor Rural Local		Local
ROYAL OAKS DR	C-04-0090E	Major Rural Local	Minor Rural Local		Local
ROYAL OAKS DR	C-04-0090E	Major Rural Local	Minor Rural Local		Local
ROYAL OAKS DR	C-04-0090E	Major Rural Local	Minor Rural Local		Local
ROYAL OAKS DR	C-04-0090F	Minor Rural Local	Minor Rural Local		Local
ROYAL TROON CT	C-06-0097	Minor Rural Local	Minor Rural Local	Yes	Local
ROY'S DR	C-01-0152C	Minor Urban Local	Minor Rural Local		Local
ROYSTER RD	C-08-0012	Minor Rural Local	Minor Rural Local		Local
ROZEMA CIR	C-14-0071	Minor Rural Local	Minor Rural Local		Local
RUBIN AVE	C-15-0066	Major Urban Local	Urban Local	Yes	Local
RUBIN AVE	C-15-0066	Major Urban Local	Urban Local	Yes	Local
RUBIN AVE	C-15-0066	Major Urban Local	Urban Local	Yes	Local
RUCKER RD	C-09-0303	Minor Urban Local	Urban Local	Yes	Local
RUDULPH LN	C-08-0045	Minor Rural Local	Minor Rural Local		Local
RUHAMAH CHURCH RD	C-11-0022	Minor Rural Local	Major Rural Local		Local
RUNNING FOX LN	C-10-0325	Major Rural Local	Minor Rural Local		Local
RUNNING FOX LN	C-10-0325	Major Rural Local	Minor Rural Local		Local
RUNNING FOX LN	C-10-0325	Major Rural Local	Minor Rural Local		Local
RUNWAY LN	C-09-0447	Minor Rural Local	Minor Rural Local		Local
RUSHTON RD	C-14-0087A	Minor Urban Local	Minor Rural Local	Yes	Local
RUSSELL CT	C-18-0034B	Minor Rural Local	Minor Rural Local		Local
RUSSELL CT	C-18-0034B	Minor Rural Local	Minor Rural Local		Local
RUSSELL CT	C-18-0034B	Minor Rural Local	Minor Rural Local		Local
RUSSELL DR	C-15-0181	Major Rural Local	Minor Rural Local		Local
RUSSELL DR	C-15-0181	Major Rural Local	Minor Rural Local		Local
RUSTIC LN	C-10-0220	Minor Urban Local	Minor Rural Local	Yes	Local
RUTLEDGE RD	C-14-0076B	Minor Rural Local	Minor Rural Local		Local
RYAN RD	C-04-0114	Major Rural Local	Minor Rural Local		Local
RYAN RD	C-04-0114	Major Rural Local	Minor Rural Local		Local
RYAN RD	C-04-0114	Major Rural Local	Minor Rural Local		Local
RYDER LN	C-09-0236A	Minor Urban Local	Minor Rural Local	Yes	Local
S ACADEMY STREET EXT	C-07-0125	Major Rural Collector	Major Rural Collector	Yes	Collector
S ACADEMY STREET EXT	C-07-0125	Major Urban Collector	Major Rural Collector	Yes	Collector
S CIRCLE DR	C-01-0137	Major Urban Local	Minor Rural Local	Yes	Local
S CIRCLE DR	C-01-0137	Major Urban Local	Minor Rural Local	Yes	Local
S CIRCLE DR	C-01-0137	Major Urban Local	Minor Rural Local	Yes	Local
S CIRCLE DR	C-01-0137	Major Urban Local	Minor Rural Local	Yes	Local





SALLUDA DR	C-01-0107	Major Urban Local	Minor Rural Local	Yes	Local
SALLUDA DR	C-01-0107	Major Urban Local	Minor Rural Local	Yes	Local
SALLUDA DR	C-01-0107	Major Urban Local	Minor Rural Local	Yes	Local
SALLUDA DR	C-07-0073	Minor Rural Local	Minor Rural Local		Local
SALLUDA DR	C-07-0073	Minor Rural Local	Minor Rural Local		Local
SALLUDA RD	C-07-0018N	Major Rural Local	Minor Rural Local	Yes	Local
SALLUDA RD	C-07-0018N	Major Urban Local	Minor Rural Local	Yes	Local
SALLUDA RD	C-07-0018N	Major Urban Local	Minor Rural Local	Yes	Local
SALLUDA RD	C-07-0018N	Major Urban Local	Minor Rural Local		Local
SALLUDA RD	C-07-0018N	Major Rural Local	Minor Rural Local		Local
SALLUDA RD	C-07-0018N	Major Rural Local	Minor Rural Local		Local
SALLUDA RD	C-07-0018N	Major Urban Local	Minor Rural Local	Yes	Local
SAM BYRUM RD	C-16-0028A	Major Rural Local	Major Rural Local		Local
SAM BYRUM RD	C-16-0028A	Major Rural Local	Major Rural Local		Local
SAM BYRUM RD	C-16-0028A	Major Rural Local	Major Rural Local		Local
SAM DR	C-18-0029	Minor Rural Local	Minor Rural Local		Local
SAM GERRARD RD	C-09-0161C	Minor Rural Local	Minor Rural Local		Local
SAM MCGEE RD	C-10-0142	Major Urban Local	Minor Rural Collector	Yes	Local
SAM MCGEE RD	C-10-0142	Major Urban Local	Minor Rural Collector	Yes	Local
SAM MCGEE RD	C-10-0142	Major Urban Local	Minor Rural Collector	Yes	Local
SAM MCGEE RD	C-10-0142	Major Urban Local	Minor Rural Collector	Yes	Local
SAM TURNER RD	C-13-0013	Major Rural Local	Major Rural Local		Local
SAM TURNER RD	C-13-0013	Major Rural Local	Major Rural Local		Local
SAMUEL CAMP RD	C-15-0190	Minor Rural Local	Minor Rural Local		Local
SAMUEL CAMP RD	C-15-0190	Minor Rural Local	Minor Rural Local		Local
SAM MATEO DR	C-09-0402	Minor Urban Local	Urban Local	Yes	Local
SAND BAR RD	C-11-0040A	Minor Rural Local	Minor Rural Local		Local
SAND PALM WAY	C-10-0320	Major Urban Local		Yes	Local
SAND PALM WAY	C-10-0320	Major Urban Local		Yes	Local
SAND PALM WAY	C-10-0320	Major Urban Local		Yes	Local
SANDERS DR	C-01-0049A	Minor Rural Local	Minor Rural Local		Local
SANDERS DR	C-15-0178	Minor Rural Local	Minor Rural Local		Local
SANDERS RD	C-05-0016	Minor Rural Local	Major Rural Local		Local
SANDERS RD	C-05-0016	Minor Rural Local	Major Rural Local		Local
SANDERS RD	C-08-0018A	Minor Rural Local	Minor Rural Local		Local
SANDI CIR	C-04-0033	Minor Urban Local	Minor Rural Local	Yes	Local
SANDI CIR	C-04-0033	Minor Urban Local	Minor Rural Local	Yes	Local
SANDI CIR	C-04-0034	Minor Urban Local	Minor Rural Local	Yes	Local
SANDY CRK	C-09-0391	Major Urban Local	Urban Local	Yes	Local
SANDY CRK	C-09-0391	Major Urban Local	Urban Local	Yes	Local
SANDY CRK	C-09-0391	Major Urban Local	Urban Local	Yes	Local
SANDY LN	C-06-0011	Major Rural Local	Major Rural Local		Local

SANDY LN	C-06-0011	Major Rural Local	Major Rural Local		Local
SANDY LN	C-06-0011	Major Rural Local	Major Rural Local		Local
SANDY LN	C-06-0011	Major Rural Local	Major Rural Local		Local
SANDY LN	C-08-0019B	Major Rural Local	Minor Rural Local		Local
SANDY LN	C-08-0019B	Major Rural Local	Minor Rural Local		Local
SANDY LN	C-08-0019B	Major Rural Local	Minor Rural Local		Local
SANDY SHORES CIR	C-20-0072A	Minor Rural Local	Minor Rural Local		Local
SANDY SHORES DR	C-20-0072	Major Rural Local	Minor Rural Local		Local
SANDY SHORES DR	C-20-0072	Major Rural Local	Minor Rural Local		Local
SANDY SHORES DR	C-20-0072	Major Rural Local	Minor Rural Local		Local
SANDY SPRINGS CT	C-05-0065A	Minor Rural Local	Minor Rural Local		Local
SANFORD RD	C-15-0168	Major Rural Local	Minor Rural Local		Local
SANFORD RD	C-15-0168	Major Rural Local	Minor Rural Local		Local
SAPLING CT	C-08-0019D	Minor Rural Local	Minor Rural Local		Local
SAPPHIRE VLY	C-10-0094D	Minor Urban Local	Minor Rural Local	Yes	Local
SARAH DR	C-10-0041C	Minor Urban Local	Minor Rural Local	Yes	Local
SARAH DR	C-10-0041C	Minor Rural Local	Minor Rural Local		Local
SARGENT DR	C-03-0035	Minor Rural Local	Major Rural Local		Local
SASSAFRAS DR	C-01-0052C	Major Urban Local	Minor Rural Local	Yes	Local
SASSAFRAS DR	C-01-0052C	Major Urban Local	Minor Rural Local	Yes	Local
SASSAFRAS DR	C-01-0052C	Major Urban Local	Minor Rural Local	Yes	Local
SASSAFRAS DR	C-01-0052E	Minor Urban Local	Minor Rural Local	Yes	Local
SASSAFRAS DR	C-01-0052F	Minor Urban Local	Minor Rural Local	Yes	Local
SATURN CT	C-01-0029L	Minor Urban Local	Minor Rural Local	Yes	Local
SAVANNAH CT	C-10-0312	Minor Urban Local	Minor Rural Local	Yes	Local
SAVANNAH DR	C-10-0309	Major Urban Local	Minor Rural Local	Yes	Local
SAVANNAH DR	C-10-0309	Major Urban Local	Minor Rural Local	Yes	Local
SAVANNAH DR	C-10-0309	Major Urban Local	Minor Rural Local	Yes	Local
SAVANNAH DR	C-10-0309	Major Urban Local	Minor Rural Local	Yes	Local
SAVANNAH DR	C-10-0309	Major Urban Local	Minor Rural Local	Yes	Local
SAW MILL RD	C-17-0021	Major Rural Local	Major Rural Local	Yes	Local
SAW MILL RD	C-19-0020	Major Rural Local	Minor Rural Local		Local
SAW MILL RD	C-19-0020	Major Rural Local	Minor Rural Local		Local
SAWDUST RD	C-03-0032	Minor Rural Local	Minor Rural Local		Local
SAWTOOTH CT	C-02-0012A	Minor Urban Local	Minor Rural Local	Yes	Local
SAYLE DR	C-06-0085	Minor Rural Local	Minor Rural Local		Local
SAYLE DR	C-06-0085	Minor Rural Local	Minor Rural Local		Local
SCARBOROUGH RD	C-09-0171	Major Rural Local	Major Rural Local		Local
SCARBOROUGH RD	C-09-0171	Major Rural Local	Major Rural Local		Local
SCARBOROUGH RD	C-09-0171	Major Rural Local	Major Rural Local		Local
SCENIC RD	C-10-0145	Major Urban Local	Minor Rural Local	Yes	Local
SCENIC RD	C-10-0145	Major Urban Local	Minor Rural Local	Yes	Local
SCENIC RD	C-10-0145	Major Urban Local	Minor Rural Local	Yes	Local

SCOTT CIR	C-04-0016	Minor Rural Local	Minor Rural Local			Local
SCOTT DR	C-05-0056F	Major Rural Local	Minor Rural Local	Yes		Local
SCOTT DR	C-05-0056F	Major Rural Local	Minor Rural Local	Yes		Local
SCOTT DR	C-05-0056F	Major Rural Local	Minor Rural Local	Yes		Local
SCOTT DR	C-05-0056F	Major Rural Local	Minor Rural Local	Yes		Local
SCOTTLYN CT	C-02-0160	Minor Rural Local	Minor Rural Local			Local
SCOTT'S BRIDGE RD	C-06-0091	Minor Rural Collector	Minor Rural Collector			Collector
SCOTT'S BRIDGE RD	C-06-0091	Minor Rural Collector	Minor Rural Collector			Collector
SCOTT'S BRIDGE RD	C-06-0091	Minor Rural Collector	Minor Rural Collector			Collector
SCOTT'S BRIDGE RD	C-06-0091	Minor Rural Collector	Minor Rural Collector			Collector
SCOTT'S BRIDGE RD	C-06-0091	Minor Rural Collector	Minor Rural Collector			Collector
SCOTT'S BRIDGE RD	C-06-0091	Minor Rural Collector	Minor Rural Collector			Collector
SCOTT'S BRIDGE RD	C-06-0091	Minor Rural Collector	Minor Rural Collector			Collector
SCRUGGS RD	C-07-0041A	Minor Rural Local	Minor Rural Local			Local
SEA PALMS DR	C-10-0057A	Major Urban Local	Minor Rural Local	Yes		Local
SEA PALMS DR	C-10-0057A	Major Urban Local	Minor Rural Local	Yes		Local
SEAGULL LN	C-04-0059D	Minor Urban Local	Minor Rural Local	Yes		Local
SEAWRIGHT DR	C-16-0095B	Minor Rural Local	Minor Rural Local			Local
SEAWRIGHT DR	C-16-0095B	Minor Rural Local	Minor Rural Local			Local
SECESSION WAY	C-04-0049C	Minor Rural Local	Minor Rural Local			Local
SECOND ST	C-05-0079	Major Urban Local	Minor Rural Local	Yes		Local
SECOND ST	C-05-0079	Major Urban Local	Minor Rural Local	Yes		Local
SECOND ST	C-05-0079	Major Urban Local	Minor Rural Local	Yes		Local
SECRET LN	C-18-0114	Minor Rural Local	Minor Rural Local			Local
SEEDGEWOOD CT	C-01-0275	Minor Urban Local	Minor Rural Local	Yes		Local
SEIGLER RD	C-16-0073	Major Rural Local	Major Rural Local			Local
SEIGLER RD	C-16-0073	Major Rural Local	Major Rural Local			Local
SELLERS DR	C-01-0013	Minor Urban Local	Minor Rural Local	Yes		Local
SELWYN DR	C-09-0221	Major Urban Local	Urban Local	Yes		Local
SELWYN DR	C-09-0221	Major Urban Local	Urban Local	Yes		Local
SELWYN DR	C-09-0221	Major Urban Local	Urban Local	Yes		Local
SELWYN DR	C-09-0221	Major Urban Local	Urban Local	Yes		Local
SEMINOLE AVE	C-15-0028A	Major Urban Local	Urban Local	Yes		Local
SEMINOLE AVE	C-15-0028A	Major Urban Local	Urban Local	Yes		Local
SEMINOLE AVE	C-15-0028A	Major Urban Local	Urban Local	Yes		Local
SEMINOLE POINT RD	C-20-0039	Minor Rural Local	Major Rural Local			Local
SEMINOLE POINT RD	C-20-0039	Major Rural Local	Major Rural Local			Local
SEMINOLE POINT RD	C-20-0039	Major Rural Local	Major Rural Local			Local
SEMINOLE POINT RD	C-20-0039	Major Rural Local	Major Rural Local			Local
SEMINOLE POINT RD	C-20-0039	Major Rural Local	Major Rural Local			Local
SENATE ST	C-08-0026	Minor Rural Local	Minor Rural Local			Local
SENECA DR	C-08-0051	Minor Rural Local	Minor Rural Local	Yes		Local

SENECA DR	C-08-0051	Minor Rural Local	Minor Rural Local	Local
SENTINEL RDG	C-10-0333	Minor Rural Local	Minor Rural Local	Local
SEQUOYAH RD	C-20-0043	Minor Rural Local	Minor Rural Local	Local
SEQUOYAH RD	C-20-0043	Minor Rural Local	Minor Rural Local	Local
SERENA CIR	C-14-0069A	Major Urban Local	Minor Rural Local	Local
SEVEN OAKS DR	C-05-0042	Minor Rural Local	Minor Rural Local	Local
SEVEN OAKS DR	C-05-0042	Minor Rural Local	Minor Rural Local	Local
SEVENTEENTH LN	C-02-0092	Minor Urban Local	Minor Rural Local	Local
SEVERN ST	C-15-0014	Minor Urban Local	Urban Local	Local
SEXTON GIN RD	C-16-0019	Minor Rural Collector	Minor Rural Collector	Collector
SEXTON GIN RD	C-16-0019	Minor Rural Collector	Minor Rural Collector	Collector
SEXTON GIN RD	C-16-0019	Minor Rural Collector	Minor Rural Collector	Collector
SHACKLEBURG RD	C-06-0086	Minor Urban Collector	Minor Rural Collector	Collector
SHACKLEBURG RD	C-06-0086	Minor Rural Collector	Minor Rural Collector	Collector
SHACKLEBURG RD	C-06-0086	Minor Rural Collector	Minor Rural Collector	Collector
SHACKLEBURG RD	C-06-0086	Minor Rural Collector	Minor Rural Collector	Collector
SHACKLEBURG RD	C-06-0086	Minor Rural Collector	Minor Rural Collector	Collector
SHACKLEBURG RD	C-06-0086	Minor Rural Collector	Minor Rural Collector	Collector
SHACKLEBURG RD	C-06-0086	Minor Rural Collector	Minor Rural Collector	Collector
SHACKLEBURG RD	C-06-0086	Minor Rural Collector	Minor Rural Collector	Collector
SHACKLEBURG RD	C-06-0086	Minor Urban Collector	Minor Rural Collector	Collector
SHACKLEBURG RD	C-06-0086	Minor Urban Collector	Minor Rural Collector	Collector
SHACKLEBURG RD	C-06-0086	Minor Rural Collector	Minor Rural Collector	Collector
SHADOW HILLS DR	C-03-0033D	Major Rural Local	Minor Rural Local	Local
SHADOW HILLS DR	C-03-0033D	Major Rural Local	Minor Rural Local	Local
SHADOW HILLS DR	C-03-0033D	Major Rural Local	Minor Rural Local	Local
SHADOW HILLS LN	C-03-0033E	Minor Rural Local	Minor Rural Local	Local
SHADOW LN	C-02-0054G	Minor Urban Local	Minor Rural Local	Local
SHADOW LN	C-04-0090	Minor Rural Local	Minor Rural Local	Local
SHADOW OAKS DR	C-02-0115A	Major Rural Local	Minor Rural Local	Local
SHADOW OAKS DR	C-02-0115A	Major Rural Local	Minor Rural Local	Local
SHADOW OAKS DR	C-02-0115A	Major Rural Local	Minor Rural Local	Local
SHADOW OAKS DR	C-02-0115A	Major Rural Local	Minor Rural Local	Local
SHADOW OAKS DR	C-02-0115A	Major Rural Local	Minor Rural Local	Local
SHADOW OAKS DR	C-02-0115A	Major Rural Local	Minor Rural Local	Local
SHADOW OAKS DR	C-02-0115A	Major Rural Local	Minor Rural Local	Local
SHADY GROVE CHURCH RD	C-19-0028A	Major Rural Local	Minor Rural Local	Local
SHADY LN	C-09-0057	Major Urban Local	Minor Rural Local	Local
SHADY LN	C-09-0057	Major Urban Local	Minor Rural Local	Local
SHADY LN	C-09-0057	Major Urban Local	Minor Rural Local	Local
SHALLOW POND CT	C-18-0039	Minor Urban Local	Minor Rural Local	Local
SHALLOW POND CT	C-02-0054C	Minor Urban Local	Minor Rural Local	Local
SHAMROCK LN	C-10-0023	Major Urban Local	Urban Local	Local

SHAMROCK LN	C-10-0023	Major Urban Local	Urban Local	Yes	Local
SHANNON CT	C-08-0079	Minor Rural Local	Minor Rural Local		Local
SHANNON DR	C-09-0081	Minor Urban Local	Urban Local	Yes	Local
SHANNON DR	C-09-0081A	Minor Urban Local	Urban Local	Yes	Local
SHANNON DR	C-09-0081A	Minor Urban Local	Urban Local	Yes	Local
SHANON AND LAUREN LN	C-16-0068A	Major Rural Local	Minor Rural Local		Local
SHANON AND LAUREN LN	C-16-0068A	Major Rural Local	Minor Rural Local		Local
SHARON AND KARON RD	C-16-0057	Minor Rural Local	Minor Rural Local		Local
SHARON AND KARON RD	C-16-0057	Minor Rural Local	Minor Rural Local		Local
SHARON HEIGHTS DR	C-03-0014A	Major Rural Local	Minor Rural Local		Local
SHARON HEIGHTS DR	C-03-0014A	Major Rural Local	Minor Rural Local		Local
SHARONWOOD DR	C-10-0014	Major Urban Local	Urban Local	Yes	Local
SHARONWOOD DR	C-10-0014	Major Urban Local	Urban Local	Yes	Local
SHARONWOOD DR	C-10-0014	Major Urban Local	Urban Local	Yes	Local
SHARP DR	C-04-0105	Minor Rural Local	Minor Rural Local		Local
SHARP DR	C-04-0105	Minor Rural Local	Minor Rural Local		Local
SHAW RD	C-19-0032	Minor Rural Local	Minor Rural Local		Local
SHAWNEE AVE	C-15-0028	Major Urban Local	Urban Local	Yes	Local
SHAWNEE AVE	C-15-0028	Major Urban Local	Urban Local	Yes	Local
SHAWNEE AVE	C-15-0028	Major Urban Local	Urban Local	Yes	Local
SHAWNEE AVE	C-15-0028	Major Urban Local	Urban Local	Yes	Local
SHEFFIELD CT	C-01-0029C	Minor Urban Local	Minor Rural Local	Yes	Local
SHEFFIELD CT	C-01-0029C	Minor Urban Local	Minor Rural Local	Yes	Local
SHEFFIELD DR	C-09-0099	Minor Urban Local	Urban Local	Yes	Local
SHEILA DR	C-06-0150	Major Rural Local	Minor Rural Local		Local
SHEILA DR	C-06-0150	Major Rural Local	Minor Rural Local		Local
SHELBY LN	C-08-0059	Minor Rural Local	Minor Rural Local		Local
SHELLCRACKER CT	C-01-0031E	Minor Urban Local	Minor Rural Local	Yes	Local
SHENANDOAH CT	C-02-0127C	Minor Rural Local	Minor Rural Local		Local
SHENANDOAH DR	C-02-0127A	Major Rural Local	Minor Rural Local		Local
SHENANDOAH DR	C-02-0127A	Major Rural Local	Minor Rural Local		Local
SHENANDOAH DR	C-02-0127A	Major Rural Local	Minor Rural Local		Local
SHENANDOAH LN	C-02-0127B	Minor Rural Local	Minor Rural Local		Local
SHENANDOAH RD	C-08-0019	Major Rural Local	Minor Rural Local		Local
SHENANDOAH RD	C-08-0019	Major Rural Local	Minor Rural Local		Local
SHENANDOAH RD	C-08-0019	Major Rural Local	Minor Rural Local		Local
SHENANDOAH RD	C-08-0019	Major Rural Local	Minor Rural Local		Local
SHENNANDOAH DR	C-09-0116C	Major Urban Local	Minor Rural Local	Yes	Local
SHENNANDOAH DR	C-09-0116C	Major Urban Local	Minor Rural Local	Yes	Local
SHENNANDOAH DR	C-09-0116C	Major Urban Local	Minor Rural Local	Yes	Local
SHENNANDOAH DR	C-15-0151	Major Urban Local	Minor Rural Local	Yes	Local
SHERARD DR	C-15-0151	Major Urban Local	Minor Rural Local	Yes	Local
SHERARD DR	C-15-0151	Major Urban Local	Minor Rural Local	Yes	Local
SHERARD DR	C-15-0151	Major Urban Local	Minor Rural Local	Yes	Local
SHERARD DR	C-15-0151	Major Urban Local	Minor Rural Local	Yes	Local

SHERMAN CIR	C-12-0016B	Minor Rural Local	Minor Rural Local			Local
SHERMAN COURT EXT	C-01-0102	Minor Urban Local	Minor Rural Local	Yes		Local
SHERMAN CT	C-01-0101	Minor Urban Local	Minor Rural Local	Yes		Local
SHERMAN DR	C-15-0090B	Minor Urban Local	Urban Local	Yes		Local
SHERMAN ENTRANCE	C-02-0054E	Major Urban Local	Minor Rural Local	Yes		Local
SHERMAN LN	C-01-0157B	Minor Urban Local	Minor Rural Local	Yes		Local
SHERMAN LN	C-01-0157B	Minor Urban Local	Minor Rural Local	Yes		Local
SHERMAN RD	C-01-0062	Minor Rural Local	Minor Rural Local			Local
SHERMAN RD	C-01-0062	Minor Rural Local	Minor Rural Local			Local
SHERMAN RD	C-01-0062	Minor Rural Local	Minor Rural Local			Local
SHERRARD RD	C-16-0050	Minor Rural Local	Minor Rural Local			Local
SHERWOOD DR	C-05-0048	Major Urban Local	Urban Local	Yes		Local
SHERWOOD DR	C-05-0048	Major Urban Local	Urban Local	Yes		Local
SHERWOOD DR	C-05-0048	Major Urban Local	Urban Local	Yes		Local
SHIFLET RD	C-15-0198A	Major Rural Local	Minor Rural Local			Local
SHIFLET RD	C-15-0198A	Major Rural Local	Minor Rural Local			Local
SHILOH CHURCH RD	C-01-0140	Minor Urban Collector	Minor Rural Collector	Yes		Collector
SHILOH CHURCH RD	C-01-0140	Minor Urban Collector	Minor Rural Collector	Yes		Collector
SHILOH CHURCH RD	C-01-0140	Minor Urban Collector	Minor Rural Collector	Yes		Collector
SHILOH CHURCH RD	C-01-0140	Minor Urban Collector	Minor Rural Collector	Yes		Collector
SHILOH CHURCH RD	C-01-0140	Minor Urban Collector	Minor Rural Collector	Yes		Collector
SHILOH CHURCH RD	C-01-0140	Minor Urban Collector	Minor Rural Collector	Yes		Collector
SHILOH CHURCH RD	C-01-0140	Minor Urban Collector	Minor Rural Collector	Yes		Collector
SHILOH CHURCH RD	C-01-0140	Minor Urban Collector	Minor Rural Collector	Yes		Collector
SHILOH CHURCH RD	C-01-0140	Minor Urban Collector	Minor Rural Collector	Yes		Collector
SHILOH CIR	C-02-0085	Minor Rural Local	Minor Rural Local	Yes		Local
SHILOH RD	C-01-0146	Minor Rural Collector	Major Rural Local			Collector
SHILOH RD	C-01-0146	Minor Rural Collector	Major Rural Local			Collector
SHILOH RD	C-01-0146	Minor Rural Collector	Major Rural Local			Collector
SHILOH RD	C-01-0146	Minor Rural Collector	Major Rural Local			Collector
SHILOH RD	C-01-0146	Major Urban Collector	Major Rural Local	Yes		Collector
SHILOH RD	C-01-0146	Minor Rural Collector	Major Rural Local			Collector
SHIRBILL RD	C-12-0054C	Minor Rural Collector	Minor Rural Collector			Collector
SHIRE DR	C-10-0238	Major Urban Local	Minor Rural Local	Yes		Local
SHIRE DR	C-10-0238	Major Urban Local	Minor Rural Local	Yes		Local
SHIRE DR	C-10-0238	Major Urban Local	Minor Rural Local	Yes		Local
SHIRE DR	C-10-0238	Major Urban Local	Minor Rural Local	Yes		Local
SHIRLEY CIR	C-04-0057	Minor Rural Local	Minor Rural Local			Local
SHIRLEY CIR	C-08-0018	Minor Rural Local	Minor Rural Local			Local
SHIRLEY CIR	C-14-0065	Minor Rural Local	Minor Rural Local			Local
SHIRLEY CIR	C-14-0065	Minor Rural Local	Minor Rural Local			Local
SHIRLEY CIR	C-18-0075	Major Rural Local	Minor Rural Local			Local
SHIRLEY DAIRY RD	C-18-0075	Major Rural Local	Minor Rural Local			Local

SHIRLEY DR	C-14-0064	Major Rural Local	Minor Rural Local		Local
SHIRLEY DR	C-14-0064	Major Rural Local	Minor Rural Local		Local
SHIRLEY DR	C-14-0064	Major Rural Local	Minor Rural Local		Local
SHOALS CIR	C-08-0052	Major Rural Local	Minor Rural Local		Local
SHOALS CIR	C-08-0052	Major Rural Local	Minor Rural Local		Local
SHOALS CIR	C-08-0052	Major Rural Local	Minor Rural Local		Local
SHOALVIEW DR	C-09-0029	Major Urban Local	Minor Rural Local	Yes	Local
SHOALVIEW DR	C-09-0029	Major Urban Local	Minor Rural Local	Yes	Local
SHORE DR	C-04-0082A	Minor Rural Local	Minor Rural Local		Local
SHORE DR	C-20-0018	Major Rural Local	Minor Rural Local		Local
SHORE DR	C-20-0018	Major Rural Local	Minor Rural Local		Local
SHORE LINE DR	C-09-0170B	Minor Urban Local	Minor Rural Local	Yes	Local
SHORE LINE DR	C-09-0170B	Minor Urban Local	Minor Rural Local	Yes	Local
SHORE LINE DR	C-09-0170B	Minor Urban Local	Minor Rural Local	Yes	Local
SHORE LINE DR	C-09-0170B	Minor Urban Local	Minor Rural Local	Yes	Local
SHORT AND SWEET RD	C-09-0324	Minor Urban Local	Urban Local	Yes	Local
SHORT CUT RD	C-10-0087A	Minor Rural Local	Minor Rural Local		Local
SHORT ST	C-08-0020	Minor Rural Local	Minor Rural Local		Local
SHRINE DR	C-19-0014B	Minor Rural Local	Minor Rural Local		Local
SIENA DR	C-10-0288	Minor Rural Local	Minor Rural Local		Local
SIERRA DR	C-02-0030	Minor Urban Local	Minor Rural Local	Yes	Local
SILO LN	C-04-0096A	Minor Rural Local	Minor Rural Local		Local
SILO LN	C-04-0096B	Minor Rural Local	Minor Rural Local		Local
SILO LN	C-04-0096B	Minor Rural Local	Minor Rural Local		Local
SILOAM RD	C-01-0044	Major Urban Local	Major Rural Local	Yes	Local
SILOAM RD	C-01-0044	Major Urban Local	Major Rural Local	Yes	Local
SILVER CT	C-01-0095	Minor Urban Local	Minor Rural Local	Yes	Local
SILVER LANE CIR	C-09-0170A	Major Urban Local	Minor Rural Local	Yes	Local
SILVER SPUR DR	C-06-0123	Minor Rural Local	Minor Rural Local		Local
SILVER STONE CIR	C-15-0031A	Major Urban Local	Urban Local	Yes	Local
SILVER STONE CIR	C-15-0031A	Major Urban Local	Urban Local	Yes	Local
SIMMONS FORD RD	C-20-0010	Minor Rural Collector	Minor Rural Collector		Collector
SIMMONS FORD RD	C-20-0010	Minor Rural Collector	Minor Rural Collector		Collector
SIMMONS FORD RD	C-20-0010	Minor Rural Collector	Minor Rural Collector		Collector
SIMMONS FORD RD	C-20-0010	Minor Rural Collector	Minor Rural Collector		Collector
SIMMONS FORD RD	C-09-0250	Major Urban Local	Urban Local	Yes	Local
SIMMONS ST	C-09-0250	Major Urban Local	Urban Local	Yes	Local
SIMMONS ST	C-09-0250	Major Urban Local	Urban Local	Yes	Local
SIMPSON LN	C-16-0073A	Major Rural Local	Minor Rural Local		Local
SIMPSON LN	C-16-0073A	Major Rural Local	Minor Rural Local		Local
SIMPSON RD	C-04-0017A	Minor Rural Local	Minor Rural Local		Local
SIMPSON RD	C-10-0064	Minor Urban Collector	Minor Rural Collector	Yes	Collector

SIMPSON RD	C-10-0064	Minor Urban Collector	Minor Rural Collector	Yes	Collector
SIMPSON RD	C-10-0064	Minor Urban Collector	Minor Rural Collector	Yes	Collector
SIMPSON RD	C-10-0064	Minor Urban Collector	Minor Rural Collector	Yes	Collector
SIMPSON RD	C-10-0064	Minor Urban Collector	Minor Rural Collector	Yes	Collector
SIMPSON RD	C-18-0050	Minor Rural Collector	Minor Rural Local		Collector
SIMPSON RD	C-18-0050	Minor Rural Collector	Minor Rural Local		Collector
SIMPSON ST	C-09-0264	Major Urban Local	Urban Local	Yes	Local
SIMPSON ST	C-09-0264	Major Urban Local	Urban Local	Yes	Local
SIMPSON ST	C-09-0264	Major Urban Local	Urban Local	Yes	Local
SIMPSON ST	C-09-0264	Major Urban Local	Urban Local	Yes	Local
SIMS ST	C-15-0314	Minor Urban Local	Urban Local	Yes	Local
SINGER RD	C-09-0277	Minor Urban Local	Urban Local	Yes	Local
SINGING HALL RD	C-02-0070	Minor Rural Collector	Minor Rural Collector		Collector
SINGING HALL RD	C-02-0070	Minor Rural Collector	Minor Rural Collector		Collector
SINGLETON AVE	C-04-0031	Minor Urban Local	Minor Rural Local	Yes	Local
SINGLETON DR	C-20-0069	Minor Rural Local	Minor Rural Local		Local
SINGLETON RD	C-09-0227	Major Urban Local	Urban Local	Yes	Local
SINGLETON RD	C-09-0227	Major Urban Local	Urban Local	Yes	Local
SINGLETON RD	C-09-0227	Major Urban Local	Urban Local	Yes	Local
SINGLETREE LN	C-10-0079	Minor Rural Local	Minor Rural Local		Local
SILOUX ST	C-09-0035	Minor Urban Local	Minor Rural Local	Yes	Local
SIR LANCELOT DR	C-01-0105A	Major Urban Local	Minor Rural Local	Yes	Local
SIR LANCELOT DR	C-01-0105A	Major Urban Local	Minor Rural Local	Yes	Local
SIR LANCELOT DR	C-01-0105A	Major Urban Local	Minor Rural Local	Yes	Local
SIR LANCELOT DR	C-01-0105A	Major Urban Local	Minor Rural Local	Yes	Local
SIR LANCELOT DR	C-01-0105A	Major Urban Local	Minor Rural Local	Yes	Local
SIR LANCELOT DR	C-09-0338A	Minor Urban Local	Urban Local	Yes	Local
SIRRIANE ST	C-01-0040	Minor Urban Local	Minor Rural Local	Yes	Local
SITTON DR	C-01-0011	Minor Urban Collector	Minor Rural Collector	Yes	Collector
SITTON HILL RD	C-01-0011	Minor Urban Collector	Minor Rural Collector	Yes	Collector
SITTON HILL RD	C-01-0011	Minor Urban Collector	Minor Rural Collector	Yes	Collector
SITTON HILL RD	C-01-0011	Minor Urban Collector	Minor Rural Collector	Yes	Collector
SITTON RD	C-02-0028	Major Urban Local	Minor Rural Local	Yes	Local
SITTON RD	C-02-0028	Major Urban Local	Minor Rural Local	Yes	Local
SITTON RD	C-02-0028	Major Urban Local	Minor Rural Local	Yes	Local
SITTON ST	C-04-0026	Minor Urban Local	Minor Rural Local	Yes	Local
SITTON ST	C-04-0026	Minor Urban Local	Minor Rural Local	Yes	Local
SITTON ST	C-04-0026	Minor Urban Local	Minor Rural Local	Yes	Local
SITTON ST	C-12-0067	Minor Rural Local	Minor Rural Local		Local
SIVNKSTY RD	C-15-0171B	Minor Rural Local	Minor Rural Local		Local
SKELTON LN	C-08-0060	Minor Rural Local	Minor Rural Local		Local
SKINNER LN	C-08-0060	Minor Rural Local	Minor Rural Local	Yes	Local
SKINNER LN	C-08-0060	Minor Rural Local	Minor Rural Local		Local
SKY LN	C-08-0041	Minor Rural Local	Minor Rural Local		Local



SKYLAND DR	C-18-0100	Major Urban Local	Minor Rural Local	Yes	Local
SKYLAND DR	C-18-0100	Major Urban Local	Minor Rural Local	Yes	Local
SKYLAND DR	C-18-0100	Major Urban Local	Minor Rural Local	Yes	Local
SKYLARK DR	C-14-0052	Major Urban Local	Minor Rural Local	Yes	Local
SLATER RD	C-05-0028	Minor Rural Collector	Minor Rural Collector		Collector
SLATER RD	C-05-0028	Minor Rural Collector	Minor Rural Collector		Collector
SLATER RD	C-05-0028	Minor Rural Collector	Minor Rural Collector		Collector
SLATER RD	C-05-0028	Minor Rural Collector	Minor Rural Collector		Collector
SLATER RD	C-05-0028	Minor Rural Collector	Minor Rural Collector		Collector
SLATER RD	C-05-0028	Minor Rural Collector	Minor Rural Collector		Collector
SLAWSON DR	C-07-0079	Minor Urban Local	Minor Rural Local	Yes	Local
SLEEPY HOLLOW	C-05-0041	Minor Rural Local	Minor Rural Local		Local
SLEEPY HOLLOW	C-05-0041	Minor Rural Local	Minor Rural Local		Local
SLEEPY HOLLOW RD	C-01-0086	Minor Rural Local	Minor Rural Local		Local
SLOANS FERRY RD	C-08-0086	Major Rural Local	Minor Rural Local		Local
SLOANS FERRY RD	C-08-0086	Major Rural Local	Minor Rural Local		Local
SLOANS FERRY RD	C-08-0086	Major Rural Local	Minor Rural Local		Local
SLOANS FERRY RD	C-08-0086	Major Rural Local	Minor Rural Local		Local
SMITH CIR	C-04-0055	Minor Rural Local	Minor Rural Local		Local
SMITH CIR	C-18-0027B	Minor Rural Local	Minor Rural Local		Local
SMITH CIR	C-18-0027B	Minor Rural Local	Minor Rural Local		Local
SMITH DR	C-01-0155	Major Urban Local	Major Rural Local	Yes	Local
SMITH DR	C-01-0155	Major Urban Local	Major Rural Local	Yes	Local
SMITH DR	C-02-0107	Major Rural Local	Minor Rural Local		Local
SMITH DR	C-02-0107	Major Rural Local	Minor Rural Local		Local
SMITH DR	C-06-0087	Minor Rural Collector	Minor Rural Collector		Collector
SMITH DR	C-09-0232A	Minor Urban Local	Urban Local	Yes	Local
SMITH DR	C-14-0043	Minor Urban Local	Minor Rural Local	Yes	Local
SMITH LN	C-18-0036	Minor Urban Local	Minor Rural Local	Yes	Local
SMITH MOTORS RD	C-10-0080	Minor Rural Local	Minor Rural Local		Local
SMITH POINT RD	C-08-0022	Major Rural Local	Minor Rural Local		Local
SMITH POINT RD	C-08-0022	Major Rural Local	Minor Rural Local		Local
SMITH POINT RD	C-08-0022	Major Rural Local	Minor Rural Local		Local
SMITH RD	C-12-0054	Minor Rural Collector	Minor Rural Collector		Collector
SMITH RD	C-12-0054	Minor Rural Collector	Minor Rural Collector		Collector
SMITH RD	C-20-0074	Minor Rural Collector	Major Rural Local		Collector
SMITH RD	C-20-0074	Minor Rural Collector	Major Rural Local		Collector
SMITH RD	C-20-0074	Minor Rural Collector	Major Rural Local		Collector
SMITH RD	C-20-0074	Minor Rural Collector	Major Rural Local		Collector
SMITH RD	C-20-0074	Minor Rural Collector	Major Rural Local		Collector
SMITH RD	C-20-0074	Minor Rural Collector	Major Rural Local		Collector
SMITH ST	C-12-0060	Minor Rural Local	Minor Rural Local		Local
SMITHFIELD CT	C-10-0099C	Minor Urban Local	Minor Rural Local	Yes	Local
SMITHFIELD DR	C-10-0099A	Major Urban Local	Minor Rural Local	Yes	Local

SMITHFIELD DR	C-10-0099A	Major Urban Local	Minor Rural Local	Yes	Local
SMITHFIELD DR	C-10-0099A	Major Urban Local	Minor Rural Local	Yes	Local
SMITHFIELD DR	C-10-0099A	Major Urban Local	Minor Rural Local	Yes	Local
SMITHLAND BND	C-14-0057A	Minor Rural Local	Minor Rural Local		Local
SMOAK DR	C-01-0051	Minor Urban Local	Minor Rural Local	Yes	Local
SMYZER RD	C-08-0065	Major Rural Local	Minor Rural Local		Local
SMYZER RD	C-08-0065	Major Rural Local	Minor Rural Local		Local
SMYZER RD	C-08-0065	Major Rural Local	Minor Rural Local		Local
SMYZER RD	C-08-0065	Major Rural Local	Minor Rural Local		Local
SNEED RD	C-08-0072	Minor Rural Local	Minor Rural Local	Yes	Local
SNIPES RD	C-17-0067	Minor Rural Local	Minor Rural Local		Local
SNOWDEN LN	C-08-0074	Minor Urban Local	Minor Rural Local	Yes	Local
SNUG HBR	C-04-0135	Minor Rural Local	Minor Rural Local		Local
SNYDER DR	C-20-0056	Major Rural Local	Minor Rural Local		Local
SNYDER DR	C-20-0056	Major Rural Local	Minor Rural Local		Local
SNYDER DR	C-20-0056A	Minor Rural Local	Minor Rural Local		Local
SOAPSTONE DR	C-15-0318	Minor Urban Local	Minor Rural Local	Yes	Local
SOARING HAWK CT	C-14-0102	Minor Urban Local	Minor Rural Local	Yes	Local
SOMERSET LN	C-09-0092A	Major Urban Local	Urban Local	Yes	Local
SOMERSET LN	C-09-0092A	Major Urban Local	Urban Local	Yes	Local
SONNY ST	C-06-0060A	Minor Rural Local	Minor Rural Local		Local
SOREN LN	C-10-0218	Major Urban Local	Minor Rural Local	Yes	Local
SOREN LN	C-10-0218	Major Urban Local	Minor Rural Local	Yes	Local
SOREN LN	C-10-0218	Major Urban Local	Minor Rural Local	Yes	Local
SOREN LN	C-10-0346	Minor Urban Local	Minor Rural Local	Yes	Local
SOREN LN	C-10-0347	Minor Urban Local	Minor Rural Local	Yes	Local
SORREL OAKS	C-10-0335	Minor Rural Local	Minor Rural Local		Local
SOUTH FOX CIR	C-01-0245	Minor Urban Local	Minor Rural Local	Yes	Local
SOUTHERN ACRES	C-04-0101	Major Rural Local	Minor Rural Local		Local
SOUTHERN ACRES	C-04-0101	Major Rural Local	Minor Rural Local		Local
SOUTHERN ACRES	C-04-0101	Major Rural Local	Minor Rural Local		Local
SOUTHERN OAKS DR	C-02-0069	Major Rural Local	Minor Rural Local		Local
SOUTHERN OAKS DR	C-02-0069	Major Rural Local	Minor Rural Local		Local
SOUTHGATE CIR	C-02-0088	Minor Urban Local	Minor Rural Local	Yes	Local
SOUTHGATE CIR	C-02-0088	Minor Urban Local	Minor Rural Local	Yes	Local
SOUTHVIEW DR	C-16-0130	Minor Rural Local	Minor Rural Local		Local
SPALDING CT	C-02-0058C	Minor Urban Local	Minor Rural Local	Yes	Local
SPANISH MOSS DR	C-06-0111	Major Rural Local	Major Rural Local		Local
SPANISH MOSS DR	C-06-0111	Major Rural Local	Major Rural Local		Local
SPANISH MOSS DR	C-06-0111	Major Rural Local	Major Rural Local		Local
SPANISH WELLS	C-10-0094E	Major Urban Local	Minor Rural Local	Yes	Local
SPANISH WELLS	C-10-0094E	Major Urban Local	Minor Rural Local	Yes	Local
SPANISH WELLS	C-10-0094E	Major Urban Local	Minor Rural Local	Yes	Local



ST LUKES CIR	C-01-0232	Minor Urban Local	Minor Rural Local	Yes	Local
ST LUKES CIR	C-01-0232	Minor Urban Local	Minor Rural Local	Yes	Local
STACKS LN	C-17-0026	Minor Rural Local	Minor Rural Local		Local
STAFFORD RD	C-08-0077	Minor Rural Local	Minor Rural Local	Yes	Local
STAGECOACH DR	C-09-0129	Major Urban Local	Minor Rural Local	Yes	Local
STAGECOACH DR	C-09-0129	Major Urban Local	Minor Rural Local	Yes	Local
STAGECOACH DR	C-09-0129	Major Urban Local	Minor Rural Local	Yes	Local
STAGECOACH DR	C-09-0129	Major Urban Local	Minor Rural Local	Yes	Local
STAGECOACH DR	C-09-0129	Major Urban Local	Minor Rural Local	Yes	Local
STAGECOACH DR	C-09-0129	Major Urban Local	Minor Rural Local	Yes	Local
STAGECOACH DR	C-09-0129	Major Urban Local	Minor Rural Local	Yes	Local
STAGECOACH DR	C-09-0129	Major Urban Local	Minor Rural Local	Yes	Local
STAGECOACH DR	C-09-0129	Major Urban Local	Minor Rural Local	Yes	Local
STANCIL RD	C-09-0202	Major Urban Local	Urban Local	Yes	Local
STANCIL RD	C-09-0202	Major Urban Local	Urban Local	Yes	Local
STANCIL RD	C-09-0202	Major Urban Local	Urban Local	Yes	Local
STANDRIDGE RD	C-09-0226	Minor Urban Collector	Minor Rural Collector	Yes	Collector
STANDRIDGE RD	C-09-0226	Minor Urban Collector	Minor Rural Collector	Yes	Collector
STANDRIDGE RD	C-09-0226	Minor Urban Collector	Minor Rural Collector	Yes	Collector
STANDRIDGE RD	C-09-0226	Minor Urban Collector	Minor Rural Collector	Yes	Collector
STANDRIDGE RD	C-09-0226	Minor Urban Collector	Minor Rural Collector	Yes	Collector
STANDRIDGE RD	C-09-0226	Minor Urban Collector	Minor Rural Collector	Yes	Collector
STANDRIDGE RD	C-09-0226	Minor Urban Collector	Minor Rural Collector	Yes	Collector
STANDRIDGE RD	C-09-0226	Minor Urban Collector	Minor Rural Collector	Yes	Collector
STANLEY DR	C-14-0042	Major Urban Local	Urban Local	Yes	Local
STANLEY DR	C-14-0042	Major Urban Local	Urban Local	Yes	Local
STANLEY DR	C-14-0042	Major Urban Local	Urban Local	Yes	Local
STANMOORE DR	C-14-0106	Minor Urban Local	Minor Rural Local	Yes	Local
STANMOORE DR	C-14-0106	Minor Urban Local	Minor Rural Local	Yes	Local
STAR DR	C-14-0021	Minor Rural Local	Minor Rural Local		Local
STARBOARD SIDE	C-04-0138	Minor Rural Local	Minor Rural Local		Local
STARBOARD SIDE	C-04-0138	Minor Rural Local	Minor Rural Local		Local
STARR D DR	C-13-0027A	Minor Rural Local	Minor Rural Local		Local
STARRWOOD DR	C-15-0160A	Minor Rural Local	Minor Rural Local	Yes	Local
STEEPLECHASE	C-10-0090B	Major Rural Local	Minor Rural Local	Yes	Local
STEEPLECHASE	C-10-0090B	Major Rural Local	Minor Rural Local	Yes	Local
STEEPLECHASE	C-10-0090B	Major Rural Local	Minor Rural Local	Yes	Local
STEGALL RD	C-01-0163	Minor Rural Collector	Major Rural Local	Yes	Collector
STEGALL RD	C-01-0163	Minor Rural Collector	Major Rural Local	Yes	Collector
STEGALL RD	C-01-0163	Minor Rural Collector	Major Rural Local	Yes	Collector
STEGALL RD	C-01-0163	Minor Rural Collector	Major Rural Local	Yes	Collector
STELLING DR	C-08-0049	Minor Rural Local	Minor Rural Local	Yes	Local
STELLING DR	C-08-0049	Minor Rural Local	Minor Rural Local		Local

STEPHEN KING DR	C-10-0196	Minor Urban Local	Urban Local	Yes	Local
STEPHENS CIR	C-02-0060	Minor Urban Local	Minor Rural Local	Yes	Local
STEPHENS RD	C-09-0367	Major Urban Local	Urban Local	Yes	Local
STEPPING STONE	C-10-0338	Minor Rural Local	Minor Rural Local		Local
STERLING BRIDGE RD	C-01-0031A	Major Urban Local	Minor Rural Local	Yes	Local
STERLING BRIDGE RD	C-01-0031A	Major Urban Local	Minor Rural Local	Yes	Local
STERLING BRIDGE RD	C-01-0031A	Major Urban Local	Minor Rural Local	Yes	Local
STERLING DR	C-15-0031C	Major Urban Local	Urban Local	Yes	Local
STERLING DR	C-15-0031C	Major Urban Local	Urban Local	Yes	Local
STERLING SILVER DR	C-15-0031B	Major Urban Local	Urban Local	Yes	Local
STERLING SILVER DR	C-15-0031B	Major Urban Local	Urban Local	Yes	Local
STERLING SILVER DR	C-15-0031B	Major Urban Local	Urban Local	Yes	Local
STERLING SILVER DR	C-15-0031D	Minor Urban Local	Urban Local	Yes	Local
STERLING SILVER DR	C-15-0031E	Minor Urban Local	Urban Local	Yes	Local
STETSON DR	C-09-0475	Minor Urban Local	Minor Rural Local	Yes	Local
STEVEN M DR	C-01-0157D	Minor Urban Local	Minor Rural Local	Yes	Local
STEVENS CT	C-06-0118	Minor Rural Local	Minor Rural Local		Local
STEVENSON RD	C-12-0010	Minor Rural Collector	Major Rural Local	Collector	Collector
STEVENSON RD	C-12-0010	Minor Rural Collector	Major Rural Local	Collector	Collector
STEVENSON ST	C-01-0192	Major Urban Local	Minor Rural Local	Yes	Local
STEVENSON ST	C-01-0192	Major Urban Local	Minor Rural Local	Yes	Local
STEWART CIR	C-15-0306	Major Urban Local	Urban Local	Yes	Local
STEWART CIR	C-15-0306	Major Urban Local	Urban Local	Yes	Local
STEWART ST	C-01-0190	Major Urban Local	Minor Rural Local	Yes	Local
STEWART ST	C-01-0190	Major Urban Local	Minor Rural Local	Yes	Local
STEWART ST	C-12-0033	Minor Urban Local	Minor Rural Local	Yes	Local
STILLWATER DR	C-01-0031B	Major Urban Local	Minor Rural Local	Yes	Local
STILLWATER DR	C-01-0031B	Major Urban Local	Minor Rural Local	Yes	Local
STONE BRIAR LN	C-02-0151	Major Urban Local	Minor Rural Local	Yes	Local
STONE BRIAR LN	C-02-0151	Major Urban Local	Minor Rural Local	Yes	Local
STONE BRIAR LN	C-02-0151	Major Urban Local	Minor Rural Local	Yes	Local
STONE COTTAGE DR	C-06-0148	Major Rural Local	Minor Rural Local		Local
STONE COTTAGE DR	C-06-0148	Major Rural Local	Minor Rural Local		Local
STONE COTTAGE DR	C-06-0148	Major Rural Local	Minor Rural Local		Local
STONE COTTAGE DR	C-06-0148A	Minor Rural Local	Minor Rural Local		Local
STONE COTTAGE DR	C-09-0172A	Minor Rural Local	Minor Rural Local		Local
STONE CREEK DR	C-01-0177	Minor Urban Local	Minor Rural Local	Yes	Local
STONE DR	C-01-0177	Minor Urban Local	Minor Rural Local	Yes	Local
STONE DR	C-01-0177	Minor Urban Local	Minor Rural Local	Yes	Local
STONE DR	C-09-0270	Major Urban Local	Urban Local	Yes	Local
STONE DR	C-09-0270	Major Urban Local	Urban Local	Yes	Local
STONE DR	C-09-0270	Major Urban Local	Urban Local	Yes	Local
STONE DR	C-09-0270	Major Urban Local	Urban Local	Yes	Local

STONE DR	C-09-0270	Major Urban Local	Urban Local	Yes	Local
STONE HEDGE CT	C-02-0015A	Major Urban Local	Minor Rural Local	Yes	Local
STONE HEDGE CT	C-02-0015A	Major Urban Local	Minor Rural Local	Yes	Local
STONE HEDGE CT	C-02-0015C	Minor Urban Local	Minor Rural Local	Yes	Local
STONE MEADOW WAY	C-02-0155	Minor Urban Local	Minor Rural Local	Yes	Local
STONE MEADOW WAY	C-02-0155	Minor Urban Local	Minor Rural Local	Yes	Local
STONE MEADOW WAY	C-02-0155A	Minor Urban Local	Minor Rural Local	Yes	Local
STONE RD	C-06-0032	Major Rural Local	Minor Rural Local		Local
STONE RIDGE LN	C-03-0037	Minor Rural Local	Minor Rural Local		Local
STONEGATE CT	C-01-0028A	Minor Urban Local	Minor Rural Local	Yes	Local
STONEHAM CIR	C-09-0466	Major Rural Local	Major Rural Local		Local
STONEHAM CIR	C-09-0466	Major Rural Local	Major Rural Local		Local
STONEHAM CIR	C-09-0466	Major Rural Local	Major Rural Local		Local
STONEHAVEN DR	C-09-0092	Major Urban Local	Urban Local	Yes	Local
STONEHAVEN DR	C-09-0092	Major Urban Local	Urban Local	Yes	Local
STONEHAVEN DR	C-09-0092	Major Urban Local	Urban Local	Yes	Local
STONEHAVEN DR	C-09-0092	Major Urban Local	Urban Local	Yes	Local
STONEHAVEN DR	C-09-0092	Major Urban Local	Urban Local	Yes	Local
STONEHAVEN DR	C-09-0092	Major Urban Local	Urban Local	Yes	Local
STONEHEDGE CT	C-02-0015B	Minor Urban Local	Minor Rural Local	Yes	Local
STONEWOOD DR	C-10-0155C	Minor Urban Local	Urban Local	Yes	Local
STONEYBROOK RD	C-01-0170	Major Rural Local	Minor Rural Local		Local
STONEYBROOK RD	C-01-0170	Major Rural Local	Minor Rural Local		Local
STRATFORD CT	C-02-0139C	Minor Urban Local	Minor Rural Local	Yes	Local
STRATFORD CT	C-02-0139C	Minor Urban Local	Minor Rural Local	Yes	Local
STRATTON LN	C-10-0095B	Minor Urban Local	Minor Rural Local	Yes	Local
STRAWBERRY LN	C-09-0131	Minor Urban Local	Minor Rural Local	Yes	Local
STRAWBERRY RD	C-09-0283	Minor Rural Local	Minor Rural Local		Local
STREAMS WAY	C-09-0448	Minor Urban Local	Minor Rural Local	Yes	Local
STREAMS WAY	C-09-0448	Minor Urban Local	Minor Rural Local	Yes	Local
STREATER LN	C-04-0109A	Minor Rural Local	Minor Rural Local		Local
STRICKLAND AVE	C-09-0254	Major Urban Local	Urban Local	Yes	Local
STRICKLAND AVE	C-09-0254	Major Urban Local	Urban Local	Yes	Local
STRICKLAND AVE	C-09-0254	Major Urban Local	Urban Local	Yes	Local
STRINGER RD	C-10-0088	Major Rural Collector	Minor Rural Collector		Collector
STRINGER RD	C-10-0088	Major Rural Collector	Minor Rural Collector		Collector
STRINGER RD	C-10-0088	Major Urban Collector	Minor Rural Collector	Yes	Collector
STRINGER RD	C-10-0088	Major Rural Collector	Minor Rural Collector		Collector
STRINGER RD	C-10-0088	Major Rural Collector	Minor Rural Collector		Collector
STRINGER RD	C-10-0088	Major Urban Collector	Minor Rural Collector		Collector
STRINGER RD	C-10-0088	Major Rural Collector	Minor Rural Collector	Yes	Collector
STRINGER RD	C-10-0088	Major Rural Collector	Minor Rural Collector		Collector

STRINGER RD	C-10-0088	Major Rural Collector	Minor Rural Collector		Collector
STRINGER RD	C-10-0088	Major Urban Collector	Minor Rural Collector	Yes	Collector
STURBRIDGE CT	C-01-0284	Minor Urban Local		Yes	Local
STURBRIDGE CT	C-10-0258	Minor Rural Local	Minor Rural Local		Local
SUE ELLA CT	C-08-0023A	Minor Rural Local	Minor Rural Local	Yes	Local
SUGAR CREEK LN	C-09-0407	Major Urban Local	Minor Rural Local	Yes	Local
SUGAR CREEK LN	C-09-0407	Major Urban Local	Minor Rural Local	Yes	Local
SUGAR PINE RD	C-09-0289	Major Urban Local	Urban Local	Yes	Local
SULLIVAN AVE	C-15-0045	Major Urban Local	Urban Local	Yes	Local
SULLIVAN AVE	C-15-0045	Major Urban Local	Urban Local	Yes	Local
SULLIVAN AVE	C-15-0045	Major Urban Local	Urban Local	Yes	Local
SULLIVAN AVE	C-15-0045	Major Urban Local	Urban Local	Yes	Local
SULLIVAN DR	C-09-0291	Major Rural Local	Urban Local	Yes	Local
SULLIVAN LN	C-09-0085	Minor Urban Local	Minor Rural Local		Local
SULLIVAN LN	C-12-0026	Minor Urban Local	Urban Local	Yes	Local
SULLIVAN LN	C-12-0026	Minor Urban Local	Minor Rural Local	Yes	Local
SULLIVAN RD	C-09-0084	Minor Urban Collector	Minor Rural Local	Yes	Local
SULLIVAN RD	C-09-0084	Minor Urban Collector	Urban Collector	Yes	Local
SULLIVAN RD	C-09-0084	Minor Urban Collector	Urban Collector	Yes	Collector
SULLIVAN RD	C-09-0084	Minor Urban Collector	Urban Collector	Yes	Collector
SULLIVAN RD	C-16-0027	Major Rural Local	Urban Collector	Yes	Collector
SULLIVAN RD	C-16-0027	Major Rural Local	Minor Rural Local		Local
SULLIVAN RD	C-20-0034	Major Rural Local	Minor Rural Local		Local
SULLIVAN RD	C-20-0034	Major Rural Local	Minor Rural Local		Local
SULLIVAN RD	C-20-0034	Major Rural Local	Minor Rural Local		Local
SULLIVAN RD	C-20-0034	Major Rural Local	Minor Rural Local		Local
SULLIVAN RD	C-20-0034	Major Rural Local	Minor Rural Local		Local
SULLIVAN RD	C-20-0034	Major Rural Local	Minor Rural Local		Local
SUMMER BREEZE CT	C-08-0198	Minor Rural Local	Minor Rural Local		Local
SUMMER DR	C-01-0071	Minor Rural Local	Minor Rural Local		Local
SUMMER DR	C-01-0071	Minor Rural Local	Minor Rural Local		Local
SUMMER LN	C-08-0151	Minor Rural Local	Minor Rural Local		Local
SUMMER PL	C-05-0049A	Minor Urban Local	Minor Rural Local	Yes	Local
SUMMER WAY	C-07-0078A	Minor Rural Local	Minor Rural Local		Local
SUMMER WAY	C-07-0078A	Minor Rural Local	Minor Rural Local		Local
SUMMERFIELD LN	C-06-0085A	Major Rural Local	Minor Rural Local		Local
SUMMERFIELD LN	C-06-0085A	Major Rural Local	Minor Rural Local		Local
SUN BLVD	C-01-0029K	Major Urban Local	Minor Rural Local	Yes	Local
SUN BLVD	C-01-0029K	Major Urban Local	Minor Rural Local	Yes	Local
SUN BLVD	C-01-0029K	Major Urban Local	Minor Rural Local	Yes	Local
SUN BLVD	C-01-0029K	Major Urban Local	Minor Rural Local	Yes	Local
SUN BLVD	C-01-0029K	Major Urban Local	Minor Rural Local	Yes	Local
SUN CHASE DR	C-02-0040A	Minor Rural Local	Minor Rural Local	Yes	Local
SUN CHASE RD	C-10-0273	Minor Urban Local	Minor Rural Local	Yes	Local

SUN CHASE RD	C-10-0273	Minor Urban Local	Minor Rural Local	Yes	Local
SUNDOWNER BLVD	C-11-0029D	Minor Rural Local	Minor Rural Local		Local
SUNDOWNER BLVD	C-11-0029D	Minor Rural Local	Minor Rural Local		Local
SUNDOWNER BLVD	C-11-0029D	Minor Rural Local	Minor Rural Local		Local
SUNDOWNER BLVD	C-11-0029D	Minor Rural Local	Minor Rural Local		Local
SUNNY HILL LN	C-09-0161B	Minor Urban Local	Minor Rural Local	Yes	Local
SUNNY LN	C-09-0033B	Minor Urban Local	Minor Rural Local	Yes	Local
SUNNY SHORE LN	C-05-0049	Major Urban Local	Urban Local	Yes	Local
SUNNY SHORE LN	C-05-0049	Major Urban Local	Urban Local	Yes	Local
SUNNY SHORE LN	C-05-0049	Major Urban Local	Urban Local	Yes	Local
SUNRISE CIR	C-20-0036	Major Rural Local	Minor Rural Local		Local
SUNRISE CIR	C-20-0036	Major Rural Local	Minor Rural Local		Local
SUNRISE CIR	C-20-0036	Major Rural Local	Minor Rural Local		Local
SUNRISE CIR	C-20-0036	Major Rural Local	Minor Rural Local		Local
SUNRISE CIR	C-20-0036	Major Rural Local	Minor Rural Local		Local
SUNRISE CIR	C-20-0036	Major Rural Local	Minor Rural Local		Local
SUNRISE DR	C-15-0152	Major Urban Local	Minor Rural Local	Yes	Local
SUNRISE DR	C-15-0152	Major Urban Local	Minor Rural Local	Yes	Local
SUNRISE HARBOUR DR	C-10-0198C	Minor Urban Local	Urban Local	Yes	Local
SUNRISE VIEW	C-10-0198B	Minor Urban Local	Urban Local	Yes	Local
SUNSET CT	C-02-0014	Minor Urban Local	Minor Rural Local	Yes	Local
SUNSET CT	C-07-0018I	Major Urban Local	Minor Rural Local	Yes	Local
SUNSET CT	C-07-0018I	Major Urban Local	Minor Rural Local	Yes	Local
SUNSET DR	C-09-0232	Major Urban Local	Urban Local	Yes	Local
SUNSET DR	C-09-0232	Major Urban Local	Urban Local	Yes	Local
SUNSET DR	C-09-0232	Major Urban Local	Urban Local	Yes	Local
SUNSET DR	C-09-0232	Major Urban Local	Urban Local	Yes	Local
SUNSET DR	C 16-0115	Minor Rural Local	Minor Rural Local		Local
SUNSET FOREST RD	C-09-0178	Major Urban Local	Urban Local	Yes	Local
SUNSET FOREST RD	C-09-0178	Major Urban Local	Urban Local	Yes	Local
SUNSET FOREST RD	C-09-0178	Major Urban Local	Urban Local	Yes	Local
SUNSET FOREST RD	C-09-0178	Major Urban Local	Urban Local	Yes	Local
SUNSET FOREST RD	C-09-0178	Major Urban Local	Urban Local	Yes	Local
SUNSET FOREST RD	C-09-0178	Major Urban Local	Urban Local	Yes	Local
SUNSET HILLS DR	C-08-0090	Minor Rural Local	Minor Rural Local		Local
SUNSET LN	C-08-0118	Major Rural Local	Minor Rural Local		Local
SUNSET LN	C-08-0118	Major Rural Local	Minor Rural Local		Local
SUNSET LN	C-08-0118	Major Rural Local	Minor Rural Local		Local
SUNSET LN	C-05-0108	Minor Rural Local	Urban Local		Local
SUPREME INDUSTRIAL DR	C-09-0123	Minor Urban Local	Minor Rural Local	Yes	Local
SURFSIDE DR	C-10-0102A	Minor Urban Local	Minor Rural Local	Yes	Local
SURREY LN	C-03-0034C	Minor Rural Local	Minor Rural Local		Local
SURRY DR					



SUSAN B LN	C-17-0064A	Minor Rural Local	Minor Rural Local	Local
SUSAN ST	C-09-0348	Minor Urban Local	Urban Local	Yes
SUSIE RD	C-07-0026	Major Urban Local	Minor Rural Local	Yes
SUSIE RD	C-07-0026	Major Urban Local	Minor Rural Local	Local
SUSIE RD	C-07-0026	Major Urban Local	Minor Rural Local	Local
SUSIE RD	C-07-0026	Major Urban Local	Minor Rural Local	Local
SUSSEX WAY	C-09-0095	Major Urban Local	Urban Local	Yes
SUSSEX WAY	C-09-0095	Major Urban Local	Urban Local	Yes
SUSSEX WAY	C-09-0095	Major Urban Local	Urban Local	Yes
SUSSEX WAY	C-09-0095	Major Urban Local	Urban Local	Yes
SUSSEX WAY	C-09-0095	Major Urban Local	Urban Local	Yes
SUSSEX WAY	C-09-0095	Major Urban Local	Urban Local	Yes
SUSSEX WAY	C-09-0095	Major Urban Local	Urban Local	Yes
SUSSEX WAY	C-09-0095A	Minor Urban Local	Urban Local	Yes
SUSSEX WAY	C-09-0095B	Minor Urban Local	Urban Local	Yes
SUTHERLAND DR	C-18-0022	Major Rural Local	Minor Rural Local	Local
SUTHERLAND DR	C-18-0022	Major Rural Local	Minor Rural Local	Local
SUTHERLAND RD	C-15-0132A	Minor Urban Local	Minor Rural Local	Local
SUTTON PL	C-10-0203	Minor Urban Local	Urban Local	Local
SWAIN ST	C-09-0260	Major Urban Local	Urban Local	Local
SWAIN ST	C-09-0260	Major Urban Local	Urban Local	Local
SWAIN ST	C-09-0260	Major Urban Local	Urban Local	Local
SWANEY CIR	C-04-0038	Major Rural Local	Minor Rural Local	Local
SWEET FARM RD	C-14-0103	Minor Urban Local	Minor Rural Local	Local
SWEET FARM RD	C-14-0103	Minor Urban Local	Minor Rural Local	Local
SWEET GUM TRL	C-10-0185	Minor Urban Local	Minor Rural Local	Local
SWEET GUM TRL	C-10-0185	Minor Urban Local	Minor Rural Local	Local
SWEET SPRINGS	C-09-0390	Minor Urban Local	Urban Local	Local
SWEETBAY LN	C-02-0161	Minor Rural Local	Minor Rural Local	Local
SWEETBRIAR CIR	C-09-0296	Major Urban Local	Urban Local	Local
SWEETBRIAR CIR	C-09-0296	Major Urban Local	Urban Local	Local
SWEETBRIAR CIR	C-09-0296	Major Urban Local	Urban Local	Local
SWEETBRIAR CIR	C-09-0296	Major Urban Local	Urban Local	Local
SWEETBRIAR CIR	C-09-0296	Major Urban Local	Urban Local	Local
SWEETBRIAR CIR	C-09-0296A	Minor Urban Local	Urban Local	Local
SWEETBRIAR CIR	C-09-0296B	Minor Urban Local	Urban Local	Local
SWEETGUM CIR	C-06-0034A	Major Urban Local	Urban Local	Local
SWEETGUM CIR	C-06-0034A	Major Urban Local	Minor Rural Local	Local
SWEETGUM CIR	C-06-0034A	Major Urban Local	Minor Rural Local	Local
SWEETGUM CIR	C-06-0034B	Minor Urban Local	Minor Rural Local	Local
SWEETGUM CIR	C-06-0034B	Minor Urban Local	Minor Rural Local	Local
SWEETGUM CIR	C-06-0034C	Minor Urban Local	Minor Rural Local	Local
SWEETGUM DR	C-18-0092	Major Urban Local	Minor Rural Local	Yes

SWEETGUM DR	C-18-0092	Major Urban Local	Minor Rural Local	Yes	Local
SWEETGUM DR	C-18-0092	Major Urban Local	Minor Rural Local	Yes	Local
SWEETWATER CT	C-01-0031D	Minor Urban Local	Minor Rural Local	Yes	Local
SWINTON RD	C-08-0081	Minor Rural Local	Minor Rural Local		Local
SWINTON RD	C-08-0081	Minor Rural Local	Minor Rural Local		Local
SWITCHETTS RD	C-19-0025A	Minor Rural Local	Minor Rural Local		Local
SYCAMORE DR	C-09-0362	Major Urban Local	Urban Local	Yes	Local
SYCAMORE DR	C-09-0362	Major Urban Local	Urban Local	Yes	Local
SYCAMORE DR	C-09-0362	Major Urban Local	Urban Local	Yes	Local
SYCAMORE DR	C-09-0362	Major Urban Local	Urban Local	Yes	Local
SYCAMORE ST	C-09-0064	Major Urban Local	Minor Rural Local	Yes	Local
SYCAMORE ST	C-09-0064	Major Urban Local	Minor Rural Local	Yes	Local
SYDNEY LN	C-02-0052	Minor Rural Local	Minor Rural Local		Local
SYLVESTER DR	C-17-0072A	Minor Rural Local	Minor Rural Local		Local
SYLVIA RD	C-14-0014	Minor Rural Local	Minor Rural Local		Local
SYLVIA RD	C-14-0014	Minor Rural Local	Minor Rural Local		Local
SYRACUSE RD	C-02-0020	Major Urban Local	Minor Rural Local	Yes	Local
SYRACUSE RD	C-02-0020	Major Urban Local	Minor Rural Local	Yes	Local
SYRACUSE RD	C-02-0020	Major Urban Local	Minor Rural Local	Yes	Local
SYRACUSE RD	C-02-0020	Major Urban Local	Minor Rural Local	Yes	Local
SYRACUSE RD	C-02-0020	Major Urban Local	Minor Rural Local	Yes	Local
TABITHA CT	C-09-0226A	Minor Urban Local	Urban Local	Yes	Local
TALL OAKS CIR	C-01-0097	Minor Urban Local	Minor Rural Local	Yes	Local
TALL OAKS CIR	C-01-0097	Minor Urban Local	Minor Rural Local	Yes	Local
TALL PINES RD	C-09-0163C	Minor Urban Local	Minor Rural Local	Yes	Local
TALL SHIP DR	C-04-0147	Minor Rural Local	Minor Rural Local		Local
TALL SHIP DR	C-04-0147	Minor Rural Local	Minor Rural Local		Local
TALLEY CT	C-10-0043D	Minor Urban Local	Minor Rural Local	Yes	Local
TALON CT	C-14-0100	Minor Rural Local	Minor Rural Local		Local
TANGLEWOOD RD	C-18-0091	Minor Urban Local	Minor Rural Local	Yes	Local
TANGLEWOOD RD	C-18-0091	Minor Rural Local	Minor Rural Local		Local
TARA DR	C-02-0021D	Minor Urban Local	Minor Rural Local	Yes	Local
TARA DR	C-02-0021F	Minor Urban Local	Minor Rural Local	Yes	Local
TARA DR	C-02-0021F	Minor Urban Local	Minor Rural Local	Yes	Local
TARLETON RD	C-08-0091	Minor Rural Local	Minor Rural Local		Local
TARLETON RD	C-08-0091	Minor Rural Local	Minor Rural Local		Local
TARLETON RD	C-08-0092	Minor Rural Local	Minor Rural Local		Local
TARLETON RD	C-08-0092A	Minor Rural Local	Minor Rural Local		Local
TARLETON RD	C-08-0092A	Minor Rural Local	Minor Rural Local		Local
TARRYTOWN LN	C-10-0039	Minor Urban Local	Urban Local	Yes	Local
TARRYTOWN LN	C-10-0039	Minor Urban Local	Urban Local	Yes	Local
TATE DR	C-12-0028	Minor Rural Local	Minor Rural Local		Local

TAYLOR RD	C-19-0010	Minor Rural Collector	Major Rural Local	Collector
TAYLOR RD	C-19-0010	Minor Rural Collector	Major Rural Local	Collector
TAYLOR RD	C-19-0010	Minor Rural Collector	Major Rural Local	Collector
TAYLOR RD	C-19-0010	Minor Rural Collector	Major Rural Local	Collector
TAYLOR RD	C-19-0010	Minor Rural Collector	Major Rural Local	Collector
TAYLOR RD	C-19-0010	Minor Rural Collector	Major Rural Local	Collector
TAYLORS TRL	C-10-0120A	Minor Urban Local	Minor Rural Local	Local
TEA LEAF CT	C-09-0467	Minor Rural Local	Major Rural Local	Local
TEA ROSE CT	C-09-0198A	Minor Urban Local	Urban Local	Local
TEAKWOOD DR	C-09-0369A	Minor Urban Local	Minor Rural Local	Local
TEAL CT	C-02-0148	Minor Urban Local	Minor Rural Local	Local
TEARDROP DR	C-16-0067A	Minor Rural Local	Minor Rural Local	Local
TEARDROP DR	C-16-0067A	Minor Rural Local	Minor Rural Local	Local
TEMPLETON AVE	C-15-0050	Major Urban Local	Urban Local	Local
TEMPLETON AVE	C-15-0050	Major Urban Local	Urban Local	Local
TEMPLEWOOD CT	C-06-0114	Minor Rural Local	Minor Rural Local	Local
TERESA AVE	C-09-0176	Minor Rural Local	Minor Rural Local	Local
TERRA OAK CT	C-02-0020C	Minor Urban Local	Minor Rural Local	Local
TERRACE LN	C-15-0127	Major Urban Local	Urban Local	Local
TERRACE LN	C-15-0127	Major Urban Local	Urban Local	Local
TERRACE LN	C-15-0127	Major Urban Local	Urban Local	Local
TERRAPIN DR	C-07-0058C	Minor Urban Local	Minor Rural Local	Local
TERRI ACRES	C-02-0010	Minor Urban Local	Minor Rural Local	Local
TERRY LEE DR	C-02-0058	Minor Rural Local	Minor Rural Local	Local
THE TRACE	C-18-0110	Major Rural Local	Minor Rural Local	Local
THE TRACE	C-18-0110	Major Rural Local	Minor Rural Local	Local
THE TRACE	C-18-0110	Major Rural Local	Minor Rural Local	Local
THIRD ST	C-05-0081	Minor Urban Collector	Minor Rural Local	Local
THIRD ST	C-05-0081	Minor Urban Collector	Minor Rural Local	Collector
THIRD ST	C-05-0081	Minor Urban Collector	Minor Rural Local	Collector
THOM TRL	C-02-0126K	Minor Urban Local	Minor Rural Local	Local
THOMAS DR	C-07-0018J	Major Urban Local	Minor Rural Local	Local
THOMAS DR	C-07-0018J	Major Urban Local	Minor Rural Local	Local
THOMAS WELBORN RD	C-04-0101B	Major Rural Local	Minor Rural Local	Local
THOMAS WELBORN RD	C-04-0101B	Major Rural Local	Minor Rural Local	Local
THOMAS WELBORN RD	C-04-0101B	Major Rural Local	Minor Rural Local	Local
THOMASON CIR	C-09-0014	Minor Urban Local	Minor Rural Local	Local
THOMPSON RD	C-05-0035	Minor Rural Local	Minor Rural Local	Local
THOMPSON RD	C-10-0113	Minor Rural Local	Minor Rural Local	Local
THOMPSON RD	C-10-0113	Minor Rural Local	Minor Rural Local	Local
THOMPSON RD	C-15-0163A	Minor Rural Local	Major Rural Local	Local
THOMPSON RD	C-15-0163A	Minor Rural Local	Major Rural Local	Local

THOMPSON ST	C-12-0059	Major Rural Local	Minor Rural Local		Local
THOMPSON ST	C-12-0059	Major Rural Local	Minor Rural Local		Local
THORNCLEIFF PL	C-09-0420	Major Urban Local	Urban Local	Yes	Local
THORNCLEIFF PL	C-09-0420	Major Urban Local	Urban Local	Yes	Local
THORNWOOD DR	C-06-0105	Minor Rural Local	Minor Rural Local		Local
THORNWOOD DR	C-06-0105	Minor Rural Local	Minor Rural Local		Local
THRASHER RD	C-05-0059A	Minor Rural Local	Minor Rural Local		Local
THREE J RD	C-01-0029J	Minor Urban Local	Minor Rural Local	Yes	Local
THRELKELD BLVD	C-05-0093	Minor Rural Local	Minor Rural Local		Local
THURMOND DR	C-16-0077A	Minor Rural Local	Minor Rural Local		Local
TIBWIN RD	C-01-0136A	Minor Urban Local	Minor Rural Local	Yes	Local
TIBWIN RD	C-01-0136A	Minor Urban Local	Minor Rural Local	Yes	Local
TIFFANY DR	C-09-0199	Major Urban Local	Urban Local	Yes	Local
TIFFANY DR	C-09-0199	Major Urban Local	Urban Local	Yes	Local
TIFFANY DR	C-09-0199	Major Urban Local	Urban Local	Yes	Local
TIFFANY DR	C-09-0199	Major Urban Local	Urban Local	Yes	Local
TIFFANY DR	C-09-0199	Major Urban Local	Urban Local	Yes	Local
TIFFANY DR	C-09-0199	Major Urban Local	Urban Local	Yes	Local
TIGER LN	C-08-0090A	Minor Rural Local	Minor Rural Local	Yes	Local
TILLMAN AND HARRIS DR	C-16-0063A	Minor Rural Local	Minor Rural Local		Local
TILLOTSON RD	C-14-0085	Minor Rural Collector	Minor Rural Collector		Collector
TILLOTSON RD	C-14-0085	Minor Rural Collector	Minor Rural Collector		Collector
TILLOTSON RD	C-14-0085	Minor Rural Collector	Minor Rural Collector		Collector
TILLOTSON RD	C-14-0085	Minor Rural Collector	Minor Rural Collector		Collector
TILLOTSON RD	C-14-0085	Minor Rural Collector	Minor Rural Collector		Collector
TILLOTSON RD	C-14-0085	Minor Rural Collector	Minor Rural Collector		Collector
TIMBER LN	C-09-0360	Major Urban Local	Urban Local	Yes	Local
TIMBER LN	C-09-0360	Major Urban Local	Urban Local	Yes	Local
TIMBER LN	C-09-0360	Major Urban Local	Urban Local	Yes	Local
TIMBER LN	C-09-0360	Major Urban Local	Urban Local	Yes	Local
TIMBER LN	C-09-0360	Major Urban Local	Urban Local	Yes	Local
TIMBER LN	C-09-0360	Major Urban Local	Urban Local	Yes	Local
TIMBER LN	C-09-0363	Minor Urban Local	Urban Local	Yes	Local
TIMBER RD	C-02-0071	Major Rural Local	Minor Rural Local	Yes	Local
TIMBER RD	C-02-0071	Major Rural Local	Minor Rural Local		Local
TIMBER ROCK RD	C-05-0033	Minor Rural Local	Minor Rural Local		Local
TIMBER ROCK RD	C-05-0033	Minor Rural Local	Minor Rural Local		Local
TIMBER ROCK RD	C-05-0034	Minor Rural Local	Minor Rural Local		Local
TIMBER TRACE WAY	C-02-0145	Minor Urban Local	Minor Rural Local	Yes	Local
TIMBERLAKE RD	C-09-0135	Major Urban Local	Urban Local	Yes	Local
TIMBERLAKE RD	C-09-0135	Major Urban Local	Urban Local	Yes	Local
TIMBERLAKE RD	C-09-0135	Major Urban Local	Urban Local	Yes	Local





TRAVIS RD	C-12-0020	Minor Urban Collector	Major Rural Local	Yes	Collector
TRAVIS RD	C-12-0020	Minor Urban Collector	Major Rural Local	Yes	Collector
TRAVIS RD	C-12-0020	Minor Urban Collector	Major Rural Local	Yes	Collector
TRAVIS RD	C-12-0020	Minor Urban Collector	Major Rural Local	Yes	Collector
TRAVIS RD	C-12-0020	Minor Urban Collector	Major Rural Local	Yes	Collector
TRAYBON CT	C-01-0032	Minor Urban Local	Minor Rural Local	Yes	Local
TRAYBON CT	C-01-0032	Minor Urban Local	Minor Rural Local	Yes	Local
TRAYNUM PL	C-10-0109	Minor Rural Local	Minor Rural Local		Local
TRAYNUM RD	C-10-0090	Minor Urban Local	Minor Rural Local	Yes	Local
TRAYWICK DR	C-14-0073	Minor Rural Local	Minor Rural Local		Local
TREASURE LN	C-17-0045A	Minor Rural Local	Minor Rural Local		Local
TRESCOTT LN	C-02-0228	Minor Urban Local	Minor Rural Local	Yes	Local
TRIBBLE RD	C-20-0015	Minor Rural Collector	Minor Rural Local		Collector
TRIBBLE RD	C-20-0015	Major Rural Local	Minor Rural Local		Local
TRINITY CHURCH DR	C-16-0043	Minor Rural Local	Minor Rural Local		Local
TRIPLE LN	C-14-0077	Major Rural Local	Minor Rural Local		Local
TRIPLE LN	C-14-0077	Major Rural Collector	Minor Rural Local		Collector
TRIPLE LN	C-14-0077	Major Rural Local	Minor Rural Local		Local
TRIPLE OAK DR	C-04-0111A	Minor Urban Local	Minor Rural Local	Yes	Local
TRIPP RD	C-02-0064	Major Urban Local	Minor Rural Local	Yes	Local
TRIPP RD	C-02-0064	Major Urban Local	Minor Rural Local	Yes	Local
TRIPP RD	C-02-0064	Major Urban Local	Minor Rural Local	Yes	Local
TRIPP RD	C-02-0064	Major Urban Local	Minor Rural Local	Yes	Local
TROPICAL WAY	C-10-0319	Major Urban Local	Minor Rural Local	Yes	Local
TROPICAL WAY	C-10-0319	Major Urban Local	Minor Rural Local	Yes	Local
TROTTER RD	C-06-0062	Major Rural Local	Major Rural Local		Local
TROTTER RD	C-06-0062	Major Rural Local	Major Rural Local		Local
TROTTER RD	C-12-0043	Minor Rural Local	Minor Rural Local	Yes	Local
TROY HUNTER CT	C-10-0043C	Minor Urban Local	Minor Rural Local		Local
TRUDY LN	C-10-0096A	Minor Rural Local	Minor Rural Local		Local
TRUDY LN	C-10-0096A	Minor Rural Local	Minor Rural Local		Local
TRUE TEMPER RD	C-15-0148A	Major Urban Local	Urban Local	Yes	Local
TRUMP POINTE	C-12-0042	Minor Urban Local	Minor Rural Local	Yes	Local
TRUSLER RD	C-08-0098	Minor Rural Local	Minor Rural Local		Local
TRUSSEL VIEW RD	C-05-0056H	Minor Rural Local	Minor Rural Local		Local
TUCKER DR	C-12-0069	Minor Rural Local	Minor Rural Local		Local
TUCKER DR	C-12-0069	Minor Rural Local	Minor Rural Local		Local
TUCKER DR	C-17-0068	Minor Rural Local	Minor Rural Local		Local
TUCKER RD	C-01-0020	Minor Urban Local	Minor Rural Local	Yes	Local
TUDOR DR	C-14-0084	Minor Rural Local	Minor Rural Local		Local
TULIP TREE CT	C-02-0014I	Minor Urban Local	Minor Rural Local	Yes	Local
TULLY DR	C-06-0121	Major Rural Local	Minor Rural Local		Local

TULLY DR	C-06-0121	Major Rural Local	Minor Rural Local		Local
TULLY DR	C-06-0121	Major Rural Local	Minor Rural Local		Local
TULLY DR	C-06-0121	Major Rural Local	Minor Rural Local		Local
TURBINE CT	C-15-0209	Minor Urban Local	Minor Rural Local	Yes	Local
TURK RD	C-08-0036	Major Rural Local	Minor Rural Local		Local
TURK RD	C-08-0036	Major Rural Local	Minor Rural Local		Local
TURK RD	C-08-0036	Major Rural Local	Minor Rural Local		Local
TURK RD	C-08-0036	Major Rural Local	Minor Rural Local		Local
TURK RD	C-08-0036	Major Rural Local	Minor Rural Local		Local
TURKEY LN	C-18-0105	Minor Rural Local	Minor Rural Local		Local
TURKEY TROT RD	C-06-00308	Major Rural Local	Minor Rural Local		Local
TURKEY TROT RD	C-06-00308	Major Rural Local	Minor Rural Local		Local
TURKEY TROT RD	C-06-00308	Major Rural Local	Minor Rural Local		Local
TURKEY TROT RD	C-06-0110	Minor Rural Local	Minor Rural Local		Local
TURNBERRY DR	C-06-0130	Minor Rural Local	Minor Rural Local		Local
TURNBERRY DR	C-06-0130	Minor Rural Local	Minor Rural Local		Local
TURNER RD	C-12-0052	Major Rural Local	Minor Rural Local		Local
TURNER RD	C-12-0052	Major Rural Local	Minor Rural Local		Local
TURNER TRL	C-02-01328	Minor Urban Local	Minor Rural Local	Yes	Local
TURNER TRL	C-02-01328	Minor Urban Local	Minor Rural Local	Yes	Local
TURPIN RD	C-16-0089	Major Rural Local	Minor Rural Local		Local
TURPIN RD	C-16-0089	Major Rural Local	Minor Rural Local		Local
TURPIN RD	C-16-0089	Major Rural Local	Minor Rural Local		Local
TUSCANY DR	C-10-0285	Major Rural Local	Minor Rural Local		Local
TUSCANY DR	C-10-0285	Major Rural Local	Minor Rural Local		Local
TUSCANY DR	C-10-0285	Major Rural Local	Minor Rural Local		Local
TUSCANY DR	C-10-0285	Major Rural Local	Minor Rural Local		Local
TWELVE OAKS DR	C-10-0151A	Minor Urban Local	Minor Rural Local	Yes	Local
TWIG LN	C-15-0059	Minor Urban Local	Urban Local	Yes	Local
TWIN COVE RD	C-20-0059	Minor Rural Local	Minor Rural Local		Local
TWIN LAKE DR	C-10-0171	Minor Urban Local	Urban Local	Yes	Local
TWIN LAKES CT	C-10-0172	Minor Urban Local	Urban Local	Yes	Local
TWIN LAKES DR	C-10-0166	Major Urban Local	Urban Local	Yes	Local
TWIN LAKES DR	C-10-0166	Major Urban Local	Urban Local	Yes	Local
TWIN LAKES DR	C-10-0166	Major Urban Local	Urban Local	Yes	Local
TWIN LAKES DR	C-10-0166	Major Urban Local	Urban Local	Yes	Local
TWIN LAKES DR	C-10-0172A	Minor Urban Local	Urban Local	Yes	Local
TWIN OAKS DR	C-10-0141	Minor Urban Local	Minor Rural Local	Yes	Local
TWIN OAKS LN	C-06-0035A	Minor Rural Local	Minor Rural Local		Local
TWO NOTCH TRL	C-02-0024	Minor Urban Local	Minor Rural Local		Local
TWO NOTCH TRL	C-02-0024	Minor Rural Local	Minor Rural Local		Local
TYLER CT	C-02-0128D	Minor Rural Local	Minor Rural Local		Local
TYRA LN	C-20-0090	Minor Rural Local	Minor Rural Local		Local



UNION HIGH DR	C-18-0037	Major Urban Local	Minor Rural Local	Yes	Local
UNION HIGH DR	C-18-0037	Major Urban Local	Minor Rural Local	Yes	Local
UNITED AVE	C-05-0098	Minor Rural Local	Minor Rural Local		Local
UTZ LN	C-11-0041B	Minor Rural Local	Minor Rural Local		Local
VALENTINE ST	C-15-0312	Minor Urban Local	Urban Local	Yes	Local
VALENTINE ST	C-15-0312	Minor Urban Local	Urban Local	Yes	Local
VALLEY CT	C-09-0049A	Minor Urban Local	Minor Rural Local	Yes	Local
VALLEY DALE DR	C-09-0122	Minor Urban Local	Minor Rural Local	Yes	Local
VALLEY DALE DR	C-09-0122	Minor Urban Local	Minor Rural Local	Yes	Local
VALLEY DR	C-08-0018E	Major Rural Local	Minor Rural Local		Local
VALLEY DR	C-08-0018E	Major Rural Local	Minor Rural Local		Local
VALLEY DR	C-09-0049	Major Urban Local	Minor Rural Local	Yes	Local
VALLEY DR	C-09-0049	Major Urban Local	Minor Rural Local	Yes	Local
VALLEY DR	C-09-0049	Major Urban Local	Minor Rural Local	Yes	Local
VALLEY RD	C-09-0139	Major Urban Local	Urban Local	Yes	Local
VALLEY RD	C-09-0139	Major Urban Local	Urban Local	Yes	Local
VALLEY RD	C-09-0139B	Minor Urban Local	Urban Local	Yes	Local
VALLEY RD	C-17-0041A	Minor Rural Local	Minor Rural Local		Local
VAN CIR	C-02-0211	Major Rural Collector	Major Rural Collector		Collector
VAN HENRY LN	C-10-0046	Major Urban Local	Minor Rural Local	Yes	Local
VAN MARTIN RD	C-10-0046	Major Urban Local	Minor Rural Local	Yes	Local
VAN MARTIN RD	C-10-0046	Major Urban Local	Minor Rural Local		Local
VANDALE PL	C-09-0292	Major Rural Local	Minor Rural Local		Local
VANDALE PL	C-09-0292	Major Rural Local	Minor Rural Local		Local
VANDALE PL	C-09-0292	Major Rural Local	Minor Rural Local		Local
VANDIVER RD	C-10-0098	Minor Urban Collector	Major Rural Local	Yes	Collector
VANDIVER RD	C-10-0098	Minor Urban Collector	Major Rural Local	Yes	Collector
VANDIVER RD	C-10-0098	Minor Urban Collector	Major Rural Local	Yes	Collector
VANDIVER ST	C-15-0047	Major Urban Local	Urban Local	Yes	Local
VANDIVER ST	C-15-0047	Major Urban Local	Urban Local	Yes	Local
VANDIVER ST	C-15-0047	Major Urban Local	Urban Local	Yes	Local
VANESSA RAE LN	C-04-0186	Minor Urban Local	Minor Rural Local	Yes	Local
VANESSA RAE LN	C-04-0186	Minor Urban Local	Minor Rural Local	Yes	Local
VANESSA RAE LN	C-04-0186	Minor Urban Local	Minor Rural Local	Yes	Local
VANWOOD DR	C-14-0068	Minor Rural Local	Minor Rural Local		Local
VANWOOD DR	C-14-0068	Minor Rural Local	Minor Rural Local		Local
VARENNES CHURCH RD	C-16-0014	Minor Rural Collector	Minor Rural Collector		Local
VARENNES CHURCH RD	C-16-0014	Minor Rural Collector	Minor Rural Collector		Collector
VARENNES CHURCH RD	C-16-0014	Minor Rural Collector	Minor Rural Collector		Collector
VAUGHN RD	C-19-0039	Minor Rural Local	Minor Rural Local		Local
VAUGHN ST	C-15-0064	Major Urban Local	Urban Local	Yes	Local
VENUS CT	C-01-0029P	Minor Urban Local	Minor Rural Local	Yes	Local
VERNON CIR	C-16-0092	Minor Rural Local	Minor Rural Local		Local
VERNON ST	C-07-0072	Minor Urban Local	Minor Rural Local	Yes	Local

VERNON ST	C-07-0093	Minor Urban Local	Minor Rural Local	Yes	Local
VERSAILLES AVE	C-09-0126	Minor Urban Local	Minor Rural Local	Yes	Local
VERSAILLES AVE	C-09-0126	Minor Urban Local	Minor Rural Local	Yes	Local
VERSAILLES AVE	C-09-0126	Minor Urban Local	Minor Rural Local	Yes	Local
VESPER DR	C-10-0049	Major Urban Local	Minor Rural Local	Yes	Local
VETERANS ST	C-09-0233	Minor Urban Local	Urban Local	Yes	Local
VETERANS ST	C-09-0233	Minor Urban Local	Urban Local	Yes	Local
VIAROMA DR	C-10-0283	Major Rural Local	Minor Rural Local		Local
VIAROMA DR	C-10-0283	Major Rural Local	Minor Rural Local		Local
VIAROMA DR	C-10-0283	Major Rural Local	Minor Rural Local		Local
VICKERY CIR	C-12-0047A	Minor Rural Local	Minor Rural Local		Local
VICKERY DR	C-12-0047	Major Rural Local	Minor Rural Local		Local
VICKERY DR	C-12-0047	Major Rural Local	Minor Rural Local		Local
VICKERY DR	C-12-0047	Major Rural Local	Minor Rural Local		Local
VICKI CT	C-15-0201	Minor Urban Local	Minor Rural Local	Yes	Local
VICTOR CIR	C-09-0038	Major Urban Local	Minor Rural Local	Yes	Local
VICTOR CIR	C-09-0038	Major Urban Local	Minor Rural Local	Yes	Local
VICTOR CIR	C-09-0038	Major Urban Local	Minor Rural Local	Yes	Local
VICTORIA WAY	C-02-0053	Major Rural Local	Minor Rural Local		Local
VICTORIA WAY	C-02-0053	Major Rural Local	Minor Rural Local		Local
VICTORIAN DR	C-09-0069	Minor Urban Local	Minor Rural Local	Yes	Local
VICTORY LN	C-14-0083A	Minor Rural Local	Minor Rural Local		Local
VICTORY LN	C-14-0083A	Minor Rural Local	Minor Rural Local		Local
VIDEO WAREHOUSE WAY	C-15-0321	Minor Urban Local	Minor Rural Local	Yes	Local
VIEWMONT DR	C-20-0080	Minor Rural Local	Minor Rural Local		Local
VINEWOOD ST	C-02-0091	Major Urban Local	Minor Rural Local	Yes	Local
VINEWOOD ST	C-02-0091	Major Urban Local	Minor Rural Local	Yes	Local
VINEWOOD ST	C-02-0091	Major Urban Local	Minor Rural Local	Yes	Local
VINEYARD WAY	C-06-0155	Minor Rural Local	Minor Rural Local		Local
VININGS CROSSING	C-10-0334	Major Rural Local	Minor Rural Local		Local
VININGS CROSSING	C-10-0334	Major Rural Local	Minor Rural Local		Local
VININGS CROSSING	C-10-0334	Major Rural Local	Minor Rural Local		Local
VININGS CROSSING	C-10-0334	Major Rural Local	Minor Rural Local		Local
VININGS CROSSING	C-10-0334	Major Rural Local	Minor Rural Local		Local
VININGS CROSSING	C-10-0334	Major Rural Local	Minor Rural Local		Local
VIOLA WAY	C-05-0084A	Minor Rural Local	Minor Rural Local		Local
VISTA DR	C-15-0176C	Minor Rural Local	Minor Rural Local		Local
VISTA ROSE CT	C-10-0272	Minor Urban Local	Minor Rural Local	Yes	Local
VISTA TRL	C-15-0054	Major Urban Local	Urban Local	Yes	Local
VISTA TRL	C-15-0054	Major Urban Local	Urban Local	Yes	Local
VISTA TRL	C-15-0054	Major Urban Local	Urban Local	Yes	Local
VISTA TRL	C-15-0054	Major Urban Local	Urban Local	Yes	Local
VISTA TRL	C-15-0054	Major Urban Local	Urban Local	Yes	Local
VISTA VERDE DR	C-10-0221	Minor Urban Local	Minor Rural Local	Yes	Local

VON HOLLEN DR	C-01-0056	Minor Urban Collector	Minor Rural Collector	Yes	Collector
VOYLES RD	C-05-0056E	Minor Urban Local	Urban Local	Yes	Local
W CHURCH RD	C-02-0132A	Minor Rural Collector	Minor Rural Collector		Collector
W CHURCH RD	C-02-0132A	Minor Rural Collector	Minor Rural Collector		Collector
W CHURCH ST	C-16-0099	Major Rural Local	Minor Rural Local		Local
W CHURCH ST	C-16-0099	Major Rural Local	Minor Rural Local		Local
W CROYDON CT	C-01-0029H	Minor Urban Local	Minor Rural Local	Yes	Local
W CRUETTE ST	C-16-0100	Major Rural Local	Minor Rural Local		Local
W CRUETTE ST	C-16-0100	Major Rural Local	Minor Rural Local		Local
W CRUETTE ST	C-16-0100	Major Rural Local	Minor Rural Local		Local
W LAKE ST	C-16-0103	Major Rural Local	Minor Rural Local		Local
W MOORE ST	C-15-0089A	Minor Urban Collector	Urban Local	Yes	Collector
W MOORE ST	C-15-0089A	Minor Urban Collector	Urban Local	Yes	Collector
W MOORE ST	C-15-0089A	Minor Urban Collector	Urban Local	Yes	Collector
W PARK DR	C-07-0068	Major Urban Local	Minor Rural Local	Yes	Local
W PARK DR	C-07-0068	Major Urban Local	Minor Rural Local	Yes	Local
W PARK DR	C-09-0257A	Minor Urban Local	Urban Local	Yes	Local
W PINEDALE RD	C-09-0287	Major Urban Local	Urban Local	Yes	Local
W PINEDALE RD	C-09-0287	Major Urban Local	Urban Local	Yes	Local
W POINT DR	C-14-0071A	Minor Urban Local	Minor Rural Local	Yes	Local
W SHOCKLEY FERRY RD	C-15-0016	Minor Urban Local	Urban Local	Yes	Local
W SHOCKLEY FERRY RD	C-15-0016	Minor Urban Local	Urban Local	Yes	Local
W SMITH ST	C-01-0240	Major Urban Local	Minor Rural Local	Yes	Local
W STEWART ST	C-01-0178A	Minor Urban Collector	Major Rural Local	Yes	Collector
W T AGNEW CIR	C-17-0072	Minor Rural Local	Minor Rural Local		Local
W T WYATT RD	C-02-0134	Minor Rural Local	Minor Rural Local		Local
W UNION DR	C-18-0035	Major Urban Local	Minor Rural Local	Yes	Local
W UNION DR	C-18-0035	Major Urban Local	Minor Rural Local	Yes	Local
W UNION DR	C-18-0035	Major Urban Local	Minor Rural Local	Yes	Local
W W BURTON RD	C-16-0075	Major Rural Local	Major Rural Local	Yes	Local
W W BURTON RD	C-16-0075	Major Rural Local	Major Rural Local		Local
W W BURTON RD	C-16-0075	Major Rural Local	Major Rural Local		Local
W W BURTON RD	C-16-0075	Major Rural Local	Major Rural Local		Local
W W BURTON RD	C-10-0097	Major Rural Local	Minor Rural Local		Local
WACCAMAW TRL	C-10-0097	Major Rural Local	Minor Rural Local		Local
WACCAMAW TRL	C-10-0097	Major Rural Local	Minor Rural Local		Local
WACCAMAW TRL	C-10-0097	Major Rural Local	Minor Rural Local		Local
WACO RDG	C-10-0157	Minor Urban Local	Minor Rural Local	Yes	Local
WADE RD	C-07-0045A	Minor Urban Local	Minor Rural Local	Yes	Local
WAITES LN	C-08-0122	Major Rural Local	Minor Rural Local		Local
WAITES LN	C-08-0122	Major Rural Local	Minor Rural Local		Local
WAKEFIELD RD	C-13-0026	Minor Rural Local	Minor Rural Collector		Local
WAKEFIELD RD	C-13-0026B	Minor Rural Local	Minor Rural Local		Local

WAKEFIELD RD	C-13-0026B	Minor Rural Local	Minor Rural Local	Yes	Local
WAKEFIELD RD	C-13-0026C	Minor Rural Local	Minor Rural Local		Local
WALKER CIR	C-05-0026	Minor Rural Local	Minor Rural Local		Local
WALKER CIR	C-05-0026	Minor Rural Local	Minor Rural Local		Local
WALKER CIR	C-05-0027	Minor Rural Local	Minor Rural Local		Local
WALKER CIR	C-05-0027	Minor Rural Local	Minor Rural Local		Local
WALKER DR	C-09-0147D	Minor Urban Local	Urban Local	Yes	Local
WALKER RD	C-03-0052	Major Rural Collector	Minor Rural Collector		Collector
WALKER RD	C-03-0052	Major Rural Collector	Minor Rural Collector		Collector
WALKER RD	C-03-0052	Major Rural Collector	Minor Rural Collector		Collector
WALKER WAY	C-10-0232	Major Urban Local	Minor Rural Local	Yes	Local
WALNUT AVE	C-09-0063	Major Urban Local	Minor Rural Local	Yes	Local
WALNUT AVE	C-09-0063	Major Urban Local	Minor Rural Local	Yes	Local
WALNUT AVE	C-09-0063	Major Urban Local	Minor Rural Local	Yes	Local
WALNUT AVE	C-09-0063	Major Urban Local	Minor Rural Local	Yes	Local
WALNUT CREEK WAY	C-01-0218	Minor Urban Local	Minor Rural Local	Yes	Local
WALNUT CREEK WAY	C-01-0218	Minor Urban Local	Minor Rural Local	Yes	Local
WALNUT DR	C-04-0032	Minor Urban Local	Minor Rural Local	Yes	Local
WALNUT DR	C-15-0092	Minor Urban Local	Urban Local	Yes	Local
WALNUT HL	C-01-0052D	Minor Urban Local	Minor Rural Local		Local
WALNUT WAY	C-09-0011B	Major Rural Local	Minor Rural Local		Local
WALNUT WAY	C-09-0011B	Major Rural Local	Minor Rural Local		Local
WALSH RD	C-16-0073B	Major Rural Local	Minor Rural Local		Local
WALSH RD	C-16-0073B	Major Rural Local	Minor Rural Local		Local
WALTER CHAMBLEE RD	C-09-0281	Minor Rural Local	Minor Rural Local		Local
WALTER DR	C-14-0034	Minor Urban Local	Urban Local	Yes	Local
WALTER DR	C-14-0034	Minor Urban Local	Urban Local	Yes	Local
WALTER WILSON RD	C-18-0086	Major Rural Local	Minor Rural Local		Local
WALTON DR	C-07-0126	Major Rural Local	Minor Rural Local	Yes	Local
WALTZING VINE LN	C-02-0213	Major Rural Local	Minor Rural Local		Local
WALTZING VINE LN	C-02-0213	Major Rural Local	Minor Rural Local		Local
WANDO DR	C-18-0098	Major Urban Local	Minor Rural Local	Yes	Local
WANDO DR	C-18-0098	Major Urban Local	Minor Rural Local	Yes	Local
WANSTEAD CT	C-10-0147D	Minor Urban Local	Minor Rural Local	Yes	Local
WARDLAW RD	C-03-0015	Major Rural Local	Minor Rural Local		Local
WARDLAW RD	C-03-0015	Major Rural Local	Minor Rural Local		Local
WARDLAW ST	C-07-0084	Major Urban Local	Minor Rural Local	Yes	Local
WARDLAW ST	C-07-0084	Major Urban Local	Minor Rural Local	Yes	Local
WARDLAW ST	C-07-0084	Major Urban Local	Minor Rural Local	Yes	Local
WARE CIR	C-04-0074	Major Rural Local	Minor Rural Local		Local
WARE CIR	C-04-0074	Major Rural Local	Minor Rural Local		Local
WARE CIR	C-04-0074	Major Rural Local	Minor Rural Local		Local
WARE CIRCLE EXT	C-04-0075	Minor Rural Local	Minor Rural Local		Local

WARREN WATT RD	C-13-0015	Minor Rural Collector	Minor Rural Collector	Collector
WARREN WATT RD	C-13-0015	Minor Rural Collector	Minor Rural Collector	Collector
WARREN WATT RD	C-13-0015	Major Rural Collector	Minor Rural Collector	Collector
WARREN WATT RD	C-13-0015	Minor Rural Collector	Minor Rural Collector	Collector
WARREN WATT RD	C-13-0015	Minor Rural Collector	Minor Rural Collector	Collector
WARRIOR ST	C-18-0030	Major Rural Local	Minor Rural Local	Local
WARRIOR ST	C-18-0030	Major Rural Local	Minor Rural Local	Local
WARRIOR ST	C-18-0030	Major Rural Local	Minor Rural Local	Local
WARRIORS PATH	C-10-0057	Minor Urban Local	Minor Rural Local	Local
WASHBORN AVE	C-04-0029	Major Urban Local	Minor Rural Local	Local
WASHBORN AVE	C-04-0029	Major Urban Local	Minor Rural Local	Local
WASHBORN AVE	C-04-0029A	Minor Urban Local	Minor Rural Local	Local
WASHBORN AVE	C-04-0029A	Minor Urban Local	Minor Rural Local	Local
WASHINGTON DR	C-02-0050	Minor Urban Local	Minor Rural Local	Local
WASTE TREATMENT RD	C-19-00438	Minor Rural Local	Minor Rural Local	Local
WATERBURY WAY	C-03-0045A	Minor Rural Local	Minor Rural Local	Local
WATERGATE DR	C-01-0106A	Minor Urban Local	Minor Rural Local	Local
WATERGATE DR	C-01-0106A	Minor Urban Local	Minor Rural Local	Local
WATERMAN WAY	C-05-0021	Minor Rural Local	Minor Rural Local	Local
WATERS EDGE DR	C-08-0145	Minor Rural Local	Minor Rural Local	Local
WATERS LN	C-08-0126	Major Rural Local	Minor Rural Local	Local
WATERS LN	C-08-0126	Major Rural Local	Minor Rural Local	Local
WATERSIDE DR	C-16-0131	Major Rural Local	Minor Rural Local	Local
WATERSIDE DR	C-16-0131	Major Rural Local	Minor Rural Local	Local
WATERSIDE DR	C-16-0131	Major Rural Local	Minor Rural Local	Local
WATKINS RD	C-04-00988	Minor Rural Local	Minor Rural Local	Local
WATKINS ROAD EXT	C-04-0179	Major Rural Local	Minor Rural Local	Local
WATKINS ROAD EXT	C-04-0179	Major Rural Local	Minor Rural Local	Local
WATSON RD	C-02-0126	Major Urban Local	Minor Rural Local	Local
WATSON RD	C-02-0126	Major Urban Local	Minor Rural Local	Local
WATSON RD	C-07-0015	Minor Rural Local	Minor Rural Local	Local
WAVERLY RD	C-09-0225	Minor Urban Local	Urban Local	Local
WAYBROOK DR	C-15-0090	Minor Urban Local	Urban Local	Local
WAYSIDE RD	C-05-0066	Minor Rural Local	Minor Rural Local	Local
WAYSIDE RD	C-05-0066	Minor Rural Local	Minor Rural Local	Local
WEATHERSTONE WAY	C-10-0202	Major Urban Local	Urban Local	Local
WEATHERSTONE WAY	C-10-0202	Major Urban Local	Urban Local	Local
WEATHERSTONE WAY	C-10-0202	Major Urban Local	Urban Local	Local
WEATHERSTONE WAY	C-10-0202	Major Urban Local	Urban Local	Local
WEAVER RD	C-05-0012	Minor Rural Local	Minor Rural Local	Local
WEAVER RD	C-05-0012	Minor Rural Local	Minor Rural Local	Local
WEBB CEMETERY RD	C-04-0022	Minor Urban Local	Minor Rural Local	Local
WEBB RD	C-10-0067A	Major Urban Local	Urban Local	Local

WEBB RD	C-10-0067A	Major Urban Local	Urban Local	Yes	Local
WEBB RD	C-10-0067A	Major Urban Local	Urban Local	Yes	Local
WEBSTER ST	C-15-0169	Minor Rural Local	Minor Rural Local		Local
WEeping WILLOW DR	C-01-0224	Major Urban Local	Minor Rural Local	Yes	Local
WEeping WILLOW DR	C-01-0224	Major Urban Local	Minor Rural Local	Yes	Local
WEeping WILLOW DR	C-01-0224	Major Urban Local	Minor Rural Local	Yes	Local
WELBORN DR	C-05-0043	Major Rural Local	Minor Rural Collector		Local
WELBORN OAKS WAY	C-05-0048D	Minor Urban Local	Minor Rural Local	Yes	Local
WELBORN ST	C-04-0061	Minor Rural Local	Minor Rural Local		Local
WELCOME LN	C-05-0043A	Minor Rural Local	Minor Rural Local		Local
WELDON WAY	C-09-0015B	Minor Urban Local	Minor Rural Local	Yes	Local
WELLESLEY PL	C-01-0010D	Major Urban Local	Minor Rural Local	Yes	Local
WELLESLEY PL	C-01-0010D	Major Urban Local	Minor Rural Local	Yes	Local
WELLESLEY PL	C-01-0010D	Major Urban Local	Minor Rural Local	Yes	Local
WELLINGTON CT	C-15-0052	Minor Urban Local	Urban Local	Yes	Local
WELLINGTON CT	C-15-0053	Minor Urban Local	Urban Local	Yes	Local
WELLINGTON CT	C-15-0053	Minor Urban Local	Urban Local	Yes	Local
WELLINGTON ST	C-15-0049	Major Urban Local	Urban Local	Yes	Local
WELLINGTON ST	C-15-0049	Major Urban Local	Urban Local	Yes	Local
WELLINGTON ST	C-15-0049	Major Urban Local	Urban Local	Yes	Local
WELLINGTON ST	C-15-0049	Major Urban Local	Urban Local	Yes	Local
WELLINGTON ST	C-15-0049	Major Urban Local	Urban Local	Yes	Local
WELLINGTON ST	C-15-0049	Major Urban Local	Urban Local	Yes	Local
WELLINGTON ST	C-15-0049	Major Urban Local	Urban Local	Yes	Local
WELLS CIR	C-15-0049	Major Urban Local	Urban Local	Yes	Local
WELLS CIR	C-20-0062	Major Rural Local	Minor Rural Local		Local
WELLS RD	C-20-0062	Major Rural Local	Minor Rural Local		Local
WELLS RD	C-04-0078	Major Rural Local	Minor Rural Local		Local
WELLS RD	C-04-0078	Major Rural Local	Minor Rural Local		Local
WELSEY CT	C-09-0015C	Minor Urban Local	Minor Rural Local	Yes	Local
WELLWOOD DR	C-10-0155D	Major Urban Local	Urban Local	Yes	Local
WELLWOOD DR	C-10-0155D	Major Urban Local	Urban Local	Yes	Local
WENTWORTH CT	C-09-0105	Minor Urban Local	Urban Local	Yes	Local
WENTZKY CIR	C-10-0042	Minor Urban Local	Minor Rural Local	Yes	Local
WENTZKY RD	C 15-0198	Minor Rural Collector	Major Rural Local		Collector
WENTZKY RD	C-15-0198	Minor Rural Collector	Major Rural Local		Collector
WENTZKY RD	C-15-0198	Minor Rural Collector	Major Rural Local		Collector
WENZICK ST	C-09-0252E	Minor Urban Local	Urban Local	Yes	Local
WESLEY CT	C-15-0156	Major Urban Local	Minor Rural Local	Yes	Local
WESLEY CT	C-15-0156	Major Urban Local	Minor Rural Local	Yes	Local
WESLEY CT	C-15-0156	Major Urban Local	Minor Rural Local	Yes	Local
WESLEY RD	C-07-0012A	Minor Rural Local	Minor Rural Local		Local
WESSEX DR	C-02-0139B	Minor Urban Local	Minor Rural Local	Yes	Local
WEST POINT DR	C-15-0043	Major Urban Local	Urban Local	Yes	Local
WEST POINT DR	C-15-0043	Major Urban Local	Urban Local	Yes	Local

WEST ST	C-15-0301	Minor Urban Local	Urban Local	Yes	Local
WESTBROOKE LN	C-01-0070A	Minor Urban Local	Minor Rural Local	Yes	Local
WESTCHESTER WAY	C-01-0025A	Major Rural Local	Minor Rural Local		Local
WESTCHESTER WAY	C-01-0025A	Major Rural Local	Minor Rural Local		Local
WESTCOT WAY	C-02-0194	Minor Urban Local	Minor Rural Local	Yes	Local
WESTGATE RD	C-09-0015	Major Urban Local	Minor Rural Local	Yes	Local
WESTGATE RD	C-09-0015	Major Urban Local	Minor Rural Local	Yes	Local
WESTGATE RD	C-09-0015	Major Urban Local	Minor Rural Local	Yes	Local
WESTGATE RD	C-09-0015	Major Urban Local	Minor Rural Local	Yes	Local
WESTGATE RD	C-09-0015	Major Urban Local	Minor Rural Local	Yes	Local
WESTMINSTER AVE	C-09-0239A	Minor Urban Local	Urban Local	Yes	Local
WESTON ESTATES DR	C-02-0125B	Minor Urban Local	Minor Rural Local	Yes	Local
WESTOVER RD	C-09-0015A	Major Urban Local	Minor Rural Local	Yes	Local
WESTOVER RD	C-09-0015A	Major Urban Local	Minor Rural Local	Yes	Local
WESTRIDGE	C-02-0053B	Major Urban Local	Minor Rural Local	Yes	Local
WESTRIDGE	C-02-0053B	Major Urban Local	Minor Rural Local	Yes	Local
WESTRIDGE CT	C-09-0227A	Minor Urban Local	Urban Local	Yes	Local
WESTSIDE CT	C-02-0053A	Minor Urban Local	Minor Rural Local	Yes	Local
WESTVIEW EAST	C-02-0053D	Minor Urban Local	Minor Rural Local	Yes	Local
WESTVIEW NORTH	C-02-0053C	Minor Urban Local	Minor Rural Local	Yes	Local
WESTVIEW NORTH	C-02-0053C	Minor Urban Local	Minor Rural Local	Yes	Local
WESTVIEW SOUTH	C-02-0053E	Minor Urban Local	Minor Rural Local	Yes	Local
WESTWIND WAY	C-08-0082	Major Rural Local	Minor Rural Local		Local
WESTWIND WAY	C-08-0082	Major Rural Local	Minor Rural Local		Local
WESTWIND WAY	C-08-0082	Major Rural Local	Minor Rural Local		Local
WESTWIND WAY	C-08-0082	Major Rural Local	Minor Rural Local		Local
WESTWOOD CIR	C-09-0173	Minor Rural Local	Minor Rural Local		Local
WESTWOOD CIR	C-09-0173	Minor Rural Local	Minor Rural Local		Local
WESTWOOD DR	C-02-0097	Major Rural Local	Minor Rural Local		Local
WESTWOOD DR	C-02-0097	Major Rural Local	Minor Rural Local		Local
WESTWOOD DR	C-09-0181	Major Urban Local	Urban Local	Yes	Local
WESTWOOD DR	C-09-0181	Major Urban Local	Urban Local	Yes	Local
WESTWOOD DR	C-09-0181	Major Urban Local	Urban Local	Yes	Local
WETLAND WAY	C-10-0317	Minor Urban Local	Minor Rural Local	Yes	Local
WETLAND WAY	C-10-0317	Minor Urban Local	Minor Rural Local	Yes	Local
WETLAND WAY	C-10-0317A	Minor Urban Local	Minor Rural Local	Yes	Local
WHAM RD	C-04-0129	Minor Rural Local	Minor Rural Local		Local
WHARF CT	C-04-0137	Major Rural Local	Minor Rural Local		Local
WHARF CT	C-04-0137	Major Rural Local	Minor Rural Local		Local
WHARF CT	C-04-0137A	Major Rural Local	Minor Rural Local		Local
WHIPPOORWILL CT	C-06-0031B	Major Rural Local	Minor Rural Local		Local
WHIPPOORWILL CT	C-06-0031B	Major Rural Local	Minor Rural Local		Local

WHIPPOORWILL CT	C-06-00318	Major Rural Local	Minor Rural Local		Local
WHIPPOORWILL CT	C-06-00318	Major Rural Local	Minor Rural Local		Local
WHIPPOORWILL LN	C-01-0157A	Major Urban Local	Minor Rural Local	Yes	Local
WHIPPOORWILL LN	C-01-0157A	Major Urban Local	Minor Rural Local	Yes	Local
WHIPPOORWILL LN	C-01-0157A	Major Urban Local	Minor Rural Local	Yes	Local
WHIPPOORWILL RD	C-02-0110	Minor Rural Local	Minor Rural Local		Local
WHIPPOORWILL RD	C-02-0110	Minor Rural Local	Minor Rural Local		Local
WHIRLAWAY CIR	C-10-0291	Minor Urban Local	Minor Rural Local	Yes	Local
WHIRLAWAY CIR	C-10-0291	Minor Urban Local	Minor Rural Local	Yes	Local
WHISPER LN	C-09-0358	Minor Urban Local	Urban Local	Yes	Local
WHISPERING PINES DR	C-10-0179	Major Urban Local	Minor Rural Local	Yes	Local
WHISPERWOOD LN	C-10-0200	Major Urban Local	Minor Rural Local	Yes	Local
WHISTLE WAY	C-07-0102A	Minor Urban Local	Minor Rural Local	Yes	Local
WHIT CAMPBELL RD	C-16-0084B	Major Rural Local	Minor Rural Local		Local
WHIT CHAMBLEE RD	C-16-0031	Major Rural Local	Minor Rural Local		Local
WHIT CHAMBLEE RD	C-16-0031	Major Rural Local	Minor Rural Local		Local
WHIT CHAMBLEE RD	C-16-0035	Major Rural Local	Minor Rural Local		Local
WHIT CHAMBLEE RD	C-16-0035	Major Rural Local	Minor Rural Local		Local
WHITAKER RD	C-08-0064	Minor Rural Local	Minor Rural Local		Local
WHITE CITY PARK RD	C-09-0043A	Major Urban Local	Minor Rural Local	Yes	Local
WHITE CITY PARK RD	C-09-0043A	Major Urban Local	Minor Rural Local	Yes	Local
WHITE CITY PARK RD	C-09-0043A	Major Urban Local	Minor Rural Local	Yes	Local
WHITE CITY PARK RD	C-09-0043A	Major Urban Local	Minor Rural Local	Yes	Local
WHITE OAK DR	C-02-0015	Major Urban Local	Minor Rural Local	Yes	Local
WHITE OAK DR	C-02-0015	Major Urban Local	Minor Rural Local	Yes	Local
WHITE OAK DR	C-02-0104	Minor Urban Local	Minor Rural Local		Local
WHITE OAK DR	C-10-0091	Minor Urban Local	Minor Rural Local	Yes	Local
WHITE OAK DR	C-10-0091	Minor Urban Local	Minor Rural Local	Yes	Local
WHITE OAK DR	C-10-0092	Minor Urban Local	Minor Rural Local	Yes	Local
WHITE OAK DR	C-10-0092	Minor Urban Local	Minor Rural Local	Yes	Local
WHITE OAK DR	C-10-0093	Minor Urban Local	Minor Rural Local	Yes	Local
WHITE OAK DR	C-14-00888	Minor Rural Local	Minor Rural Local		Local
WHITE PINE LN	C-08-0022C	Minor Rural Local	Minor Rural Local		Local
WHITE PLAINS RD	C-06-0055A	Minor Rural Local	Minor Rural Local		Local
WHITE WILLOW CT	C-01-0226	Minor Urban Local	Minor Rural Local	Yes	Local
WHITEWATER LN	C-10-0031A	Major Urban Local	Urban Local	Yes	Local
WHITEWATER LN	C-10-0031A	Major Urban Local	Urban Local	Yes	Local
WHITEWATER LN	C-10-0031A	Major Urban Local	Urban Local	Yes	Local
WHITEWATER LN	C-10-0031A	Major Urban Local	Urban Local	Yes	Local
WHITFIELD DR	C-03-0017	Major Rural Local	Major Rural Local		Local
WHITFIELD DR	C-15-0113	Minor Urban Local	Urban Local	Yes	Local
WHITFIELD POINT RD	C-08-0135	Major Rural Local	Minor Rural Local		Local
WHITFIELD POINT RD	C-08-0135	Major Rural Local	Minor Rural Local		Local
WHITFIELD POINT RD	C-08-0135	Major Rural Local	Minor Rural Local		Local





WILDMARSH RD	C-02-0054A	Major Urban Local	Major Rural Local	Yes	Local
WILDMARSH RD	C-02-0054A	Major Urban Local	Major Rural Local	Yes	Local
WILDMARSH RD	C-02-0054A	Major Urban Local	Major Rural Local	Yes	Local
WILDMARSH RD	C-02-0054A	Major Urban Local	Major Rural Local	Yes	Local
WILDMARSH RD	C-02-0054A	Major Urban Local	Major Rural Local	Yes	Local
WILDWOOD DR	C-14-0088A	Minor Rural Local	Minor Rural Local		Local
WILES RD	C-09-0205A	Minor Urban Local	Urban Local	Yes	Local
WILL HANKS RD	C-18-0070	Major Urban Local	Major Rural Local	Yes	Local
WILL HANKS RD	C-18-0070	Major Rural Local	Major Rural Local		Local
WILL HANKS RD	C-18-0070	Major Rural Local	Major Rural Local		Local
WILL HANKS RD	C-18-0070	Major Urban Local	Major Rural Local	Yes	Local
WILL HANKS RD	C-18-0070	Major Urban Local	Major Rural Local	Yes	Local
WILL HANKS RD	C-18-0070	Major Rural Local	Major Rural Local		Local
WILL HANKS RD	C-18-0070	Major Rural Local	Major Rural Local		Local
WILL HANKS RD	C-18-0070	Major Urban Local	Major Rural Local	Yes	Local
WILL HANKS RD	C-18-0070	Major Rural Local	Major Rural Local		Local
WILL HANKS RD	C-02-0159	Major Rural Local	Minor Rural Local		Local
WILLENE DR	C-02-0159	Major Rural Local	Minor Rural Local		Local
WILLIAM WALKER DR	C-04-0044	Minor Rural Local	Minor Rural Local		Local
WILLIAM WALKER DR	C-04-0043	Minor Rural Local	Minor Rural Local		Local
WILLIAM WALKER DR	C-04-0043	Minor Rural Local	Minor Rural Local		Local
WILLIAMS RD	C-01-0152	Major Urban Local	Minor Rural Local	Yes	Local
WILLIAMS RD	C-01-0152	Major Urban Local	Minor Rural Local	Yes	Local
WILLIAMS RD	C-12-0023	Minor Urban Local	Minor Rural Local	Yes	Local
WILLIAMS RD	C-12-0023	Minor Urban Local	Minor Rural Local	Yes	Local
WILLIAMS RD	C-14-0026	Minor Urban Local	Urban Local	Yes	Local
WILLIAMS ST	C-16-0085A	Major Rural Local	Minor Rural Local		Local
WILLIAMS ST	C-16-0085A	Major Rural Local	Minor Rural Local		Local
WILLIAMS ST	C-16-0085A	Major Rural Local	Minor Rural Local		Local
WILLIAMS ST	C-16-0085A	Major Rural Local	Minor Rural Local		Local
WILLIAMS RD	C-10-0127	Major Urban Local	Minor Rural Local	Yes	Local
WILLIAMS RD	C-10-0127	Major Urban Local	Minor Rural Local	Yes	Local
WILLIAMS RD	C-10-0127	Major Urban Local	Minor Rural Local	Yes	Local
WILLIAMS RD	C-10-0127	Major Urban Local	Minor Rural Local	Yes	Local
WILLIAMS RD	C-10-0127	Major Urban Local	Minor Rural Local	Yes	Local
WILLIAMS RD	C-10-0127	Major Urban Local	Minor Rural Local	Yes	Local
WILLIAMS RD	C-01-0016	Major Urban Local	Minor Rural Local	Yes	Local
WILLIAMS RD	C-01-0016	Major Urban Local	Minor Rural Local	Yes	Local
WILLIAMSON DR	C-14-0020	Minor Urban Local	Minor Rural Local		Local
WILLIAMSON DR	C-14-0020	Minor Urban Local	Minor Rural Local		Local
WILLIE BENNETT DR	C-14-0059	Minor Rural Local	Minor Rural Local	Yes	Local
WILLIE RICE RD	C-14-0062	Major Rural Collector	Minor Rural Local		Local
WILLIE RICE RD	C-14-0062	Major Rural Collector	Minor Rural Local		Local
WILLIFORD RD	C-11-0027	Minor Rural Local	Minor Rural Local		Local

WILLIFORD RD	C-12-0054A	Minor Rural Collector	Minor Rural Collector		Collector
WILLIFORD RD	C-12-0054A	Minor Rural Collector	Minor Rural Collector		Collector
WILLIFORD RD	C-12-0054A	Minor Rural Collector	Minor Rural Collector		Collector
WILLINGHAM RD	C-07-0036	Minor Rural Collector	Minor Rural Collector		Collector
WILLINGHAM RD	C-07-0036	Minor Rural Collector	Minor Rural Collector		Collector
WILLINGHAM RD	C-07-0036	Minor Rural Collector	Minor Rural Collector		Collector
WILLINGHAM RD	C-07-0036	Minor Rural Collector	Minor Rural Collector		Collector
WILLINGHAM RD	C-07-0036	Minor Rural Collector	Minor Rural Collector		Collector
WILLIS ASHLEY RD	C-17-0050A	Minor Rural Local	Minor Rural Local		Local
WILLOW CORNER	C-02-0054D	Minor Urban Local	Minor Rural Local	Yes	Local
WILLOW DR	C-01-0115	Major Urban Local	Minor Rural Local	Yes	Local
WILLOW DR	C-01-0115	Major Urban Local	Minor Rural Local	Yes	Local
WILLOW DR	C-01-0115	Major Urban Local	Minor Rural Local	Yes	Local
WILLOW DR	C-01-0115	Major Urban Local	Minor Rural Local	Yes	Local
WILLOW LAKE CT	C-02-0027	Minor Rural Local	Minor Rural Local		Local
WILLOW OAK CT	C-06-0133	Minor Rural Local	Minor Rural Local		Local
WILLOW PL	C-10-0136A	Minor Urban Local	Minor Rural Local	Yes	Local
WILLOW POINTE WAY	C-01-0213	Minor Urban Local	Minor Rural Local	Yes	Local
WILLOW SPRINGS RD	C-10-0133	Minor Urban Local	Urban Local	Yes	Local
WILLOW WIND CT	C-01-0227	Minor Urban Local	Minor Rural Local	Yes	Local
WILLOW WOOD LN	C-09-0218A	Minor Urban Local	Urban Local		Local
WILLOWBEND DR	C-05-0048E	Minor Urban Local	Urban Local	Yes	Local
WILMAC DR	C-08-0128	Major Rural Local	Minor Rural Local		Local
WILMAC DR	C-08-0128	Major Rural Local	Minor Rural Local		Local
WILSHIRE DR	C-02-0202	Major Urban Local	Minor Rural Local	Yes	Local
WILSHIRE DR	C-02-0202	Major Urban Local	Minor Rural Local	Yes	Local
WILSON CREEK RD	C-16-0028	Major Rural Local	Minor Rural Local		Local
WILSON DR	C-01-0085	Minor Rural Local	Minor Rural Local		Local
WILSON LAKE RD	C-17-0027	Minor Rural Local	Minor Rural Local		Local
WILSON PL	C-19-0042	Minor Rural Local	Minor Rural Local		Local
WILSON PLACE CT	C-02-0175	Minor Urban Local		Yes	Local
WILSON PLACE CT	C-02-0175	Minor Urban Local		Yes	Local
WILSON PLACE CT	C-02-0232	Minor Urban Local	Minor Rural Local	Yes	Local
WILSON RD	C-03-0013	Major Rural Local	Major Rural Local		Local
WILSON RD	C-03-0013	Major Rural Local	Major Rural Local		Local
WILSON RD	C-03-0013	Major Rural Local	Major Rural Local		Local
WILSON RD	C-06-0017	Minor Rural Local	Major Rural Local		Local
WILSON RD	C-09-0079	Major Urban Local	Urban Local	Yes	Local
WILSON RD	C-09-0079	Major Urban Local	Urban Local	Yes	Local
WILSON RD	C-09-0079	Major Urban Local	Urban Local	Yes	Local
WILSON RD	C-16-0042	Minor Rural Collector	Minor Rural Local		Local
WILSON RD	C-16-0042	Minor Rural Collector	Minor Rural Local		Collector
WILSON RD	C-16-0042	Minor Rural Collector	Minor Rural Local		Collector



WINDMILL TRL	C-09-0159D	Minor Urban Local	Minor Rural Local	Yes	Local
WINDTREE LN	C-02-0054H	Minor Urban Local	Minor Rural Local	Yes	Local
WINDWARD TRL	C-06-0016	Minor Rural Local	Minor Rural Local	Yes	Local
WINDWARD WAY	C-09-0142	Minor Urban Local	Urban Local	Yes	Local
WINDWOOD DR	C-10-01558	Major Urban Local	Urban Local	Yes	Local
WINDWOOD DR	C-10-01558	Major Urban Local	Urban Local	Yes	Local
WINDWOOD DR	C-10-01558	Major Urban Local	Urban Local	Yes	Local
WINDWOOD DR	C-10-01558	Major Urban Local	Urban Local	Yes	Local
WINDY HILL DR	C-10-0136	Minor Urban Local	Urban Local	Yes	Local
WINDY HILL DR	C-10-0136	Minor Urban Local	Urban Local	Yes	Local
WINDY PT N	C-20-0067B	Minor Rural Local	Minor Rural Local		Local
WINDY PT S	C-20-0067A	Minor Rural Local	Minor Rural Local		Local
WINFRED BROCK RD	C-16-0048	Minor Rural Local	Minor Rural Local		Local
WINGTON CT	C-09-0015D	Minor Urban Local	Minor Rural Local	Yes	Local
WINMAR DR	C-06-0147	Minor Rural Local	Minor Rural Local		Local
WINSTON DR	C-15-0091	Major Urban Local	Urban Local	Yes	Local
WINSTON DR	C-15-0091	Major Urban Local	Urban Local	Yes	Local
WINSTON DR	C-15-0091	Major Urban Local	Urban Local	Yes	Local
WINTER LN	C-07-0078	Minor Rural Local	Minor Rural Local		Local
WINTERGREEN CT	C-09-0075	Minor Urban Local	Urban Local	Yes	Local
WISHIRE DR	C-10-0027B	Minor Urban Local	Urban Local	Yes	Local
WISTERIA WAY	C-04-0193	Minor Urban Local	Minor Rural Local	Yes	Local
WITHERSPOON RD	C-20-0013	Minor Rural Local	Minor Rural Local		Local
WOLF CREEK RD	C-17-0061B	Minor Rural Local	Minor Rural Local		Local
WOOD CREEK DR	C-02-0122A	Major Rural Local	Minor Rural Local		Local
WOOD CREEK DR	C-02-0122A	Major Rural Local	Minor Rural Local		Local
WOOD CREEK DR	C-02-0122A	Major Rural Local	Minor Rural Local		Local
WOOD CREEK DR	C-02-0122A	Major Rural Local	Minor Rural Local		Local
WOOD CREEK DR	C-02-0122A	Major Rural Local	Minor Rural Local		Local
WOOD CREEK DR	C-02-0122A	Major Rural Local	Minor Rural Local		Local
WOOD DUCK RD	C-10-0183	Minor Urban Local	Minor Rural Local	Yes	Local
WOOD FIELD DR	C-01-0103	Major Urban Local	Minor Rural Local	Yes	Local
WOOD FIELD DR	C-01-0103	Major Urban Local	Minor Rural Local	Yes	Local
WOOD FIELD DR	C-01-0103	Major Urban Local	Minor Rural Local	Yes	Local
WOOD FIELD DR	C-01-0103	Major Urban Local	Minor Rural Local	Yes	Local
WOOD FIELD DR	C-01-0103	Major Urban Local	Minor Rural Local	Yes	Local
WOOD STREAM WAY	C-02-0199	Minor Rural Local	Minor Rural Local		Local
WOOD VALLEY DR	C-17-0013	Minor Rural Local	Minor Rural Local		Local
WOODBINE CIR	C-10-0033	Major Urban Local	Urban Local	Yes	Local
WOODBINE CIR	C-10-0033	Major Urban Local	Urban Local	Yes	Local
WOODBIDGE LN	C-11-0023A	Minor Rural Local	Minor Rural Local		Local
WOODBURN RD	C-04-0132	Major Rural Collector	Minor Rural Collector		Collector
WOODCOCK RD	C-01-0182	Major Urban Local	Minor Rural Local	Yes	Local

WOODCOCK RD	C-01-0182	Major Urban Local	Minor Rural Local	Yes	Local
WOODCOCK RD	C-01-0182	Major Urban Local	Minor Rural Local	Yes	Local
WOODCOCK RD	C-01-0182	Major Urban Local	Minor Rural Local	Yes	Local
WOODCONE TRL	C-15-0055	Major Urban Local	Urban Local	Yes	Local
WOODCONE TRL	C-15-0055	Major Urban Local	Urban Local	Yes	Local
WOODCREEK RD	C-10-0040	Minor Urban Local	Minor Rural Local	Yes	Local
WOODCROSS WAY	C-01-0233	Minor Urban Local	Minor Rural Local	Yes	Local
WOODFERN CIR	C-09-0141	Major Urban Local	Urban Local	Yes	Local
WOODFERN CIR	C-09-0141	Major Urban Local	Urban Local	Yes	Local
WOODFERN CIR	C-09-0141	Major Urban Local	Urban Local	Yes	Local
WOODFERN CIR	C-09-0141	Major Urban Local	Urban Local	Yes	Local
WOODFERN CIR	C-09-0141	Major Urban Local	Urban Local	Yes	Local
WOODFERN CIR	C-09-0141	Major Urban Local	Urban Local	Yes	Local
WOODFERN CIR	C-09-0141	Major Urban Local	Urban Local	Yes	Local
WOODFERN CIR	C-10-0014B	Minor Urban Local	Urban Local	Yes	Local
WOODFIELD RD	C-18-0097	Major Urban Local	Minor Rural Local	Yes	Local
WOODFIELD RD	C-18-0097	Major Urban Local	Minor Rural Local	Yes	Local
WOODFOREST LN	C-12-0024A	Minor Rural Local	Minor Rural Local	Yes	Local
WOODHAVEN CT	C-02-0018	Minor Urban Local	Minor Rural Local	Yes	Local
WOODHAVEN DR	C-04-0020	Major Rural Local	Minor Rural Local	Yes	Local
WOODHAVEN DR	C-04-0020	Major Rural Local	Minor Rural Local	Yes	Local
WOODLAKE DR	C-14-0074E	Minor Urban Local	Minor Rural Local	Yes	Local
WOODLAKE RD	C-09-0353	Major Urban Local	Urban Local	Yes	Local
WOODLAKE RD	C-09-0353	Major Urban Local	Urban Local	Yes	Local
WOODLAKE RD	C-09-0353	Major Urban Local	Urban Local	Yes	Local
WOODLAKE RD	C-09-0353	Major Urban Local	Urban Local	Yes	Local
WOODLAKE RD	C-09-0353	Major Urban Local	Urban Local	Yes	Local
WOODLAKE RD	C-09-0353	Major Urban Local	Urban Local	Yes	Local
WOODLAKE RD	C-09-0353	Major Urban Local	Urban Local	Yes	Local
WOODLAND DR	C-09-0353	Major Urban Local	Urban Local	Yes	Local
WOODLAND DR	C-02-0129	Major Rural Local	Minor Rural Local	Yes	Local
WOODLAND DR	C-02-0129	Major Rural Local	Minor Rural Local	Yes	Local
WOODLAND DR	C-02-0129	Major Rural Local	Minor Rural Local	Yes	Local
WOODLAND DR	C-02-0129	Major Rural Local	Minor Rural Local	Yes	Local
WOODLAND DR	C-15-0158	Minor Urban Local	Minor Rural Local	Yes	Local
WOODLAND LN	C-06-0046	Major Rural Local	Minor Rural Local	Yes	Local
WOODLAND LN	C-06-0046	Major Rural Local	Minor Rural Local	Yes	Local
WOODLAND LN	C-06-0046	Major Rural Local	Minor Rural Local	Yes	Local
WOODLAND WAY	C-10-0051A	Major Urban Local	Minor Rural Local	Yes	Local
WOODLAWN AVE	C-09-0107	Minor Urban Local	Urban Local	Yes	Local
WOODLAWN AVE	C-09-0107	Minor Urban Local	Urban Local	Yes	Local
WOODMONT CIR	C-15-0104	Major Urban Local	Urban Local	Yes	Local
WOODMONT CIR	C-15-0104	Major Urban Local	Urban Local	Yes	Local

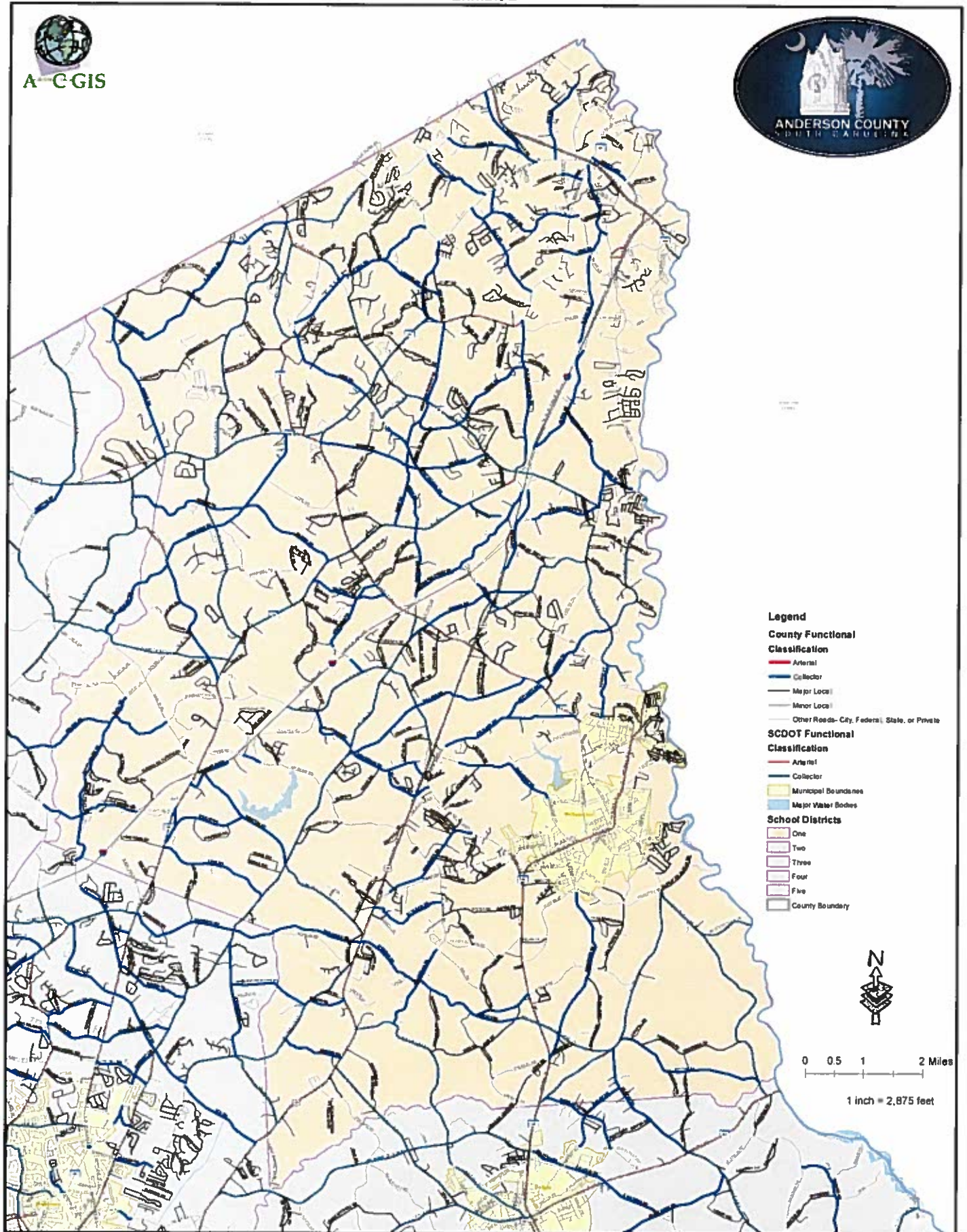


WREN SCHOOL RD	C-02-0073	Minor Urban Collector	Minor Rural Collector	Yes	Collector
WREN SCHOOL RD	C-02-0073	Minor Rural Collector	Minor Rural Collector		Collector
WREN SCHOOL RD	C-02-0073	Minor Rural Collector	Minor Rural Collector		Collector
WREN SCHOOL RD	C-02-0073	Minor Rural Collector	Minor Rural Collector		Collector
WREN SCHOOL RD	C-02-0073	Minor Rural Collector	Minor Rural Collector		Collector
WREN SCHOOL RD	C-02-0073	Minor Rural Collector	Minor Rural Collector		Collector
WREN SCHOOL RD	C-02-0073	Minor Rural Collector	Minor Rural Collector		Collector
WREN SCHOOL RD	C-02-0073	Minor Rural Collector	Minor Rural Collector		Collector
WREN WAY	C-09-0196	Minor Urban Local	Urban Local	Yes	Local
WREN WAY	C-09-0196	Minor Urban Local	Urban Local	Yes	Local
WRENFIELD CT	C-02-0074C	Minor Urban Local	Minor Rural Local		Local
WRENFIELD CT	C-02-0074C	Minor Rural Local	Minor Rural Local		Local
WRENTREE DR	C-02-0139G	Major Urban Local	Minor Rural Local	Yes	Local
WRENTREE DR	C-02-0139G	Major Urban Local	Minor Rural Local	Yes	Local
WRENTREE DR	C-02-0139G	Major Urban Local	Minor Rural Local		Local
WRENTREE DR	C-02-0139H	Minor Urban Local	Minor Rural Local	Yes	Local
WRENWAY CT	C-02-0139F	Minor Urban Local	Minor Rural Local	Yes	Local
WYATT OAKS CT	C-02-0020E	Minor Urban Local	Minor Rural Local	Yes	Local
WYATT OAKS CT	C-02-0020E	Minor Urban Local	Minor Rural Local	Yes	Local
WYATT OAKS CT	C-02-0020H	Minor Urban Local	Minor Rural Local	Yes	Local
WYATT PRUITT RD	C-17-0041	Major Rural Local	Minor Rural Local		Local
WYATT RD	C-02-0042	Major Urban Local	Minor Rural Local	Yes	Local
WYATT RD	C-02-0042	Major Urban Local	Minor Rural Local	Yes	Local
WYATT RD	C-02-0043	Minor Urban Local	Minor Rural Local	Yes	Local
WYCOMBE DR	C-10-0147A	Major Urban Local	Minor Rural Local	Yes	Local
WYCOMBE DR	C-10-0147A	Major Urban Local	Minor Rural Local	Yes	Local
WYCOMBE DR	C-10-0147A	Major Urban Local	Minor Rural Local	Yes	Local
WYCOMBE DR	C-10-0147A	Major Urban Local	Minor Rural Local	Yes	Local
WYCOMBE DR	C-10-0147A	Major Urban Local	Minor Rural Local	Yes	Local
WYCOMBE DR	C-10-0147A	Major Urban Local	Minor Rural Local	Yes	Local
WYNDHAM DR	C-04-0157	Minor Urban Local	Minor Rural Local	Yes	Local
YALE LN	C-06-0030C	Minor Rural Local	Minor Rural Local		Local
YALL RD	C-09-0305	Minor Urban Local	Urban Local	Yes	Local
YAMASSEE TRL	C-18-0112	Minor Rural Local	Minor Rural Local		Local
YATES CIR	C-09-0405	Minor Urban Local	Urban Local	Yes	Local
YELLOW PINE DR	C-11-0046	Major Rural Local	Minor Rural Local		Local
YELLOW PINE DR	C-11-0046	Major Rural Local	Minor Rural Local		Local
YELLOW PINE DR	C-11-0046	Major Rural Local	Minor Rural Local		Local
YELLOW PINE DR	C-11-0046	Major Rural Local	Minor Rural Local		Local
YELLOW ROSE CIR	C-04-0012D	Minor Rural Local	Minor Rural Local		Local
YORK ST	C-09-0241A	Minor Urban Local	Urban Local	Yes	Local
YORKSHIRE CT	C-01-0025B	Minor Rural Local	Minor Rural Local		Local
YORKSHIRE CT	C-01-0025B	Minor Rural Local	Minor Rural Local		Local
YORKSHIRE CT	C-01-0025B	Minor Rural Local	Minor Rural Local		Local



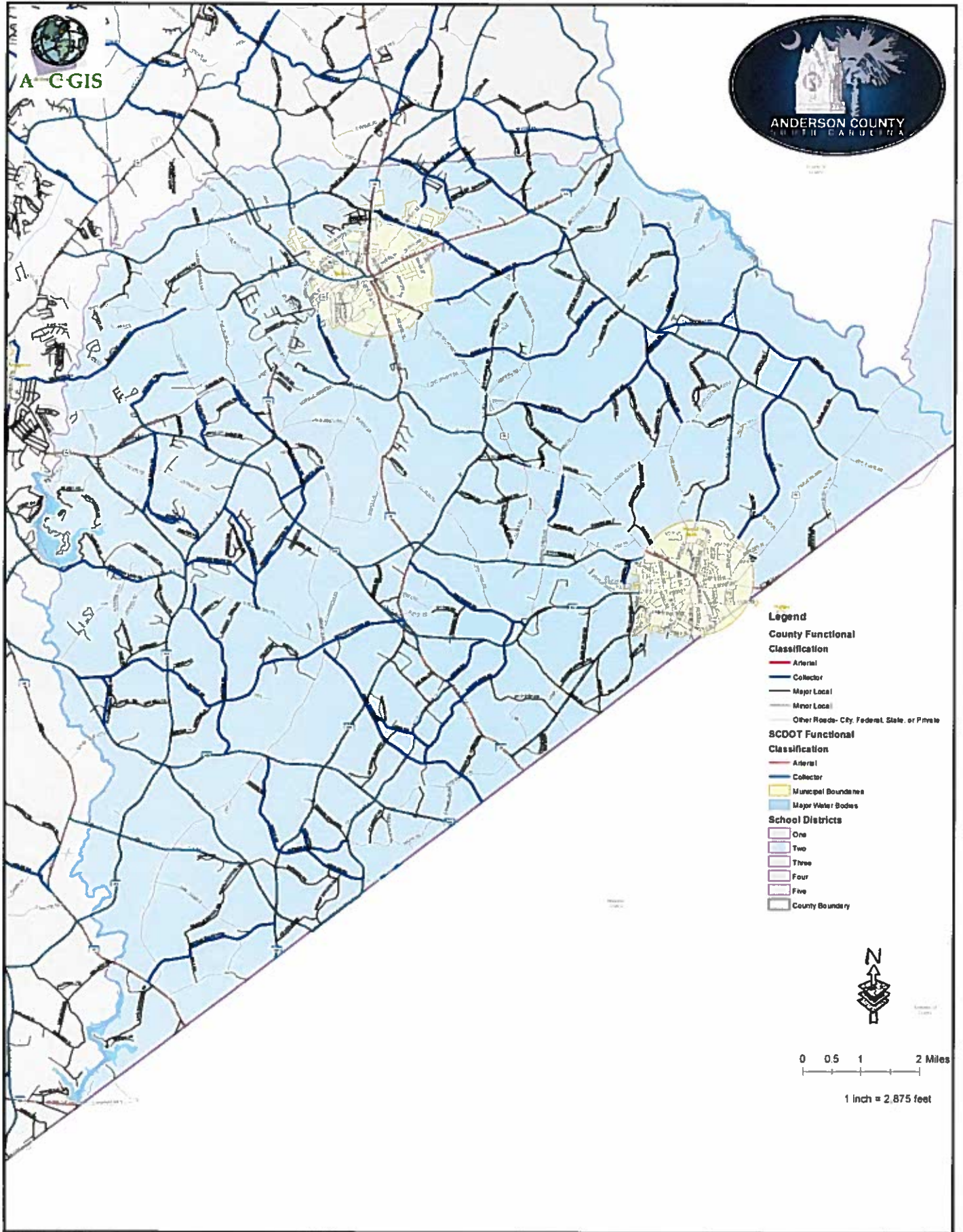
YORKSHIRE DR	C-09-0200	Minor Urban Local	Urban Local	Yes	Local
YORKTOWN CT	C-01-0018	Minor Urban Local	Minor Rural Local	Yes	Local
YORKTOWN CT	C-01-0018	Minor Urban Local	Minor Rural Local	Yes	Local
YOUNG RD	C-12-0013A	Minor Rural Local	Minor Rural Local		Local
YOUNT CT	C-01-0291	Minor Urban Local		Yes	Local
ZANA LN	C-14-0026A	Minor Urban Local	Urban Local	Yes	Local
ZELLWOOD LN	C-15-0317	Minor Rural Local	Minor Rural Local		Local
ZION CHURCH RD	C-02-0133	Major Urban Local	Minor Rural Local	Yes	Local
ZION CHURCH RD	C-02-0133	Major Urban Local	Minor Rural Local	Yes	Local
ZIPPO PINE DR	C-06-0124	Minor Rural Local	Minor Rural Local		Local
ZIPPO PINE DR	C-06-0124	Minor Rural Local	Minor Rural Local		Local
ZULA CIR	C-12-0019	Minor Urban Local	Minor Rural Local	Yes	Local
ZULA CIR	C-12-0019	Minor Urban Local	Minor Rural Local	Yes	Local
ZULA CIR	C-12-0019	Minor Urban Local	Minor Rural Local	Yes	Local

**Anderson County Functional Classification  
Arterial, Collector and Local Roads  
School District One  
Exhibit B**



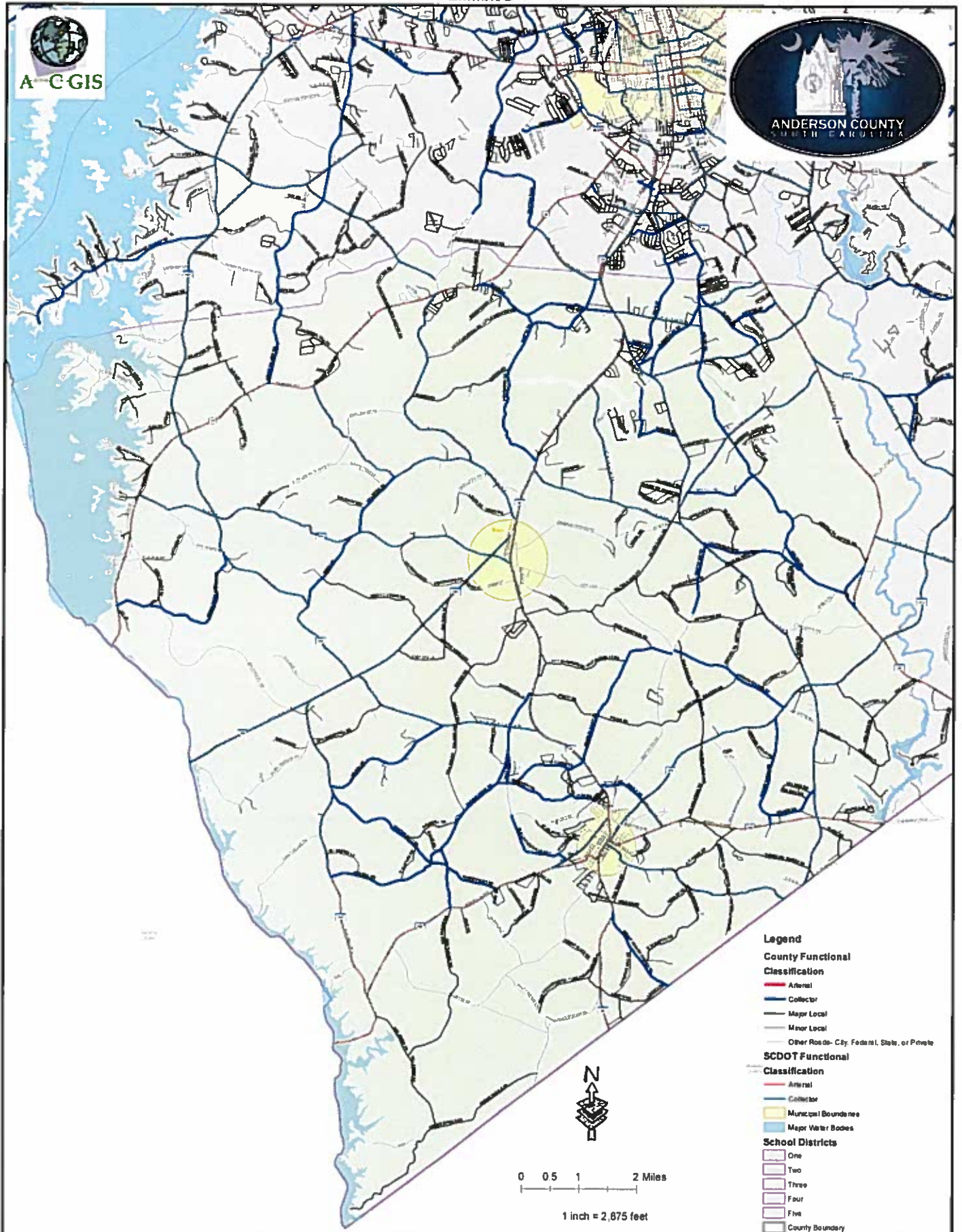


**Anderson County Functional Classification  
Arterial, Collector and Local Roads  
School District Two  
Exhibit C**



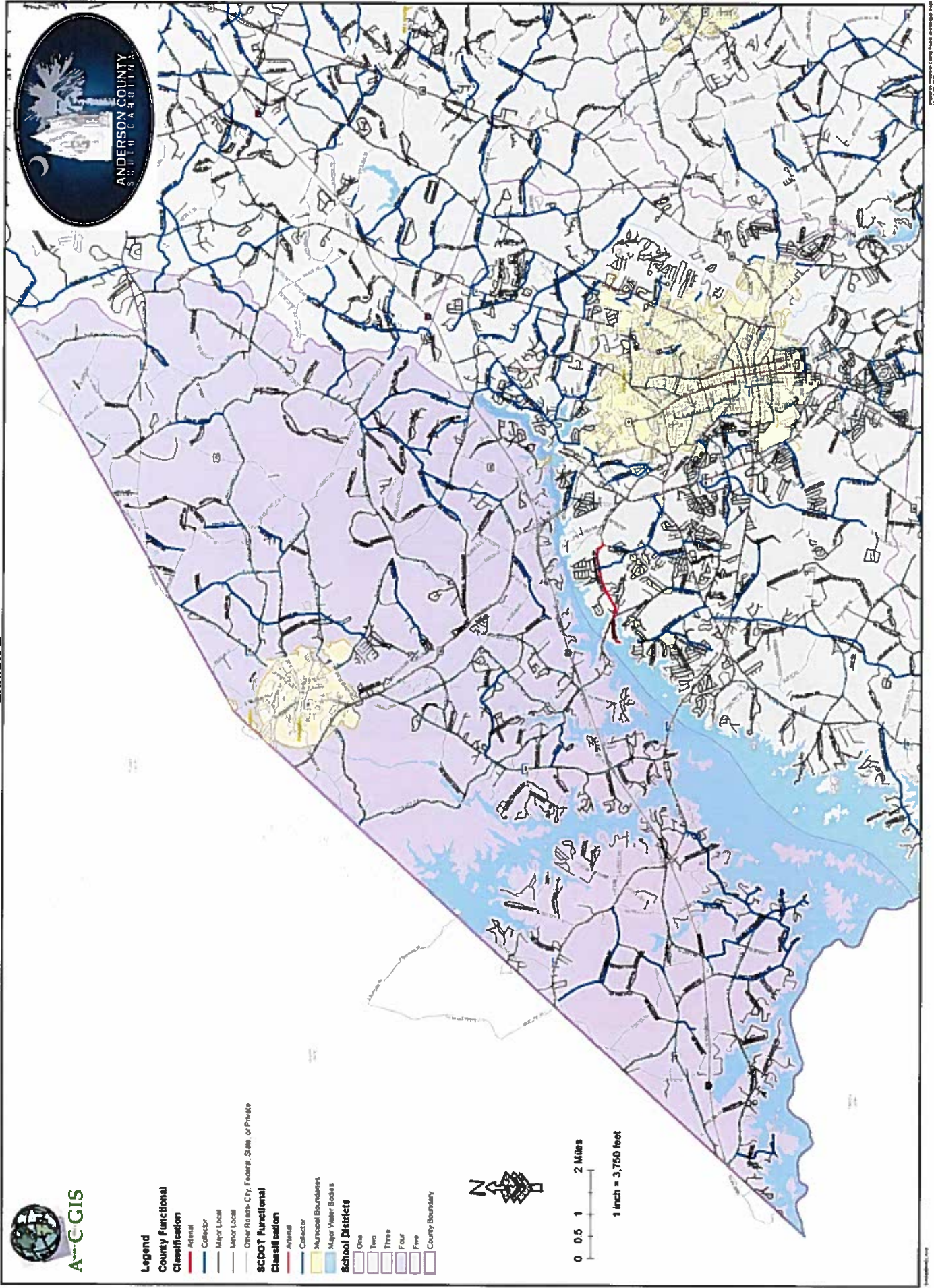


**Anderson County Functional Classification  
Arterial, Collector and Local Roads  
School District Three  
Exhibit D**



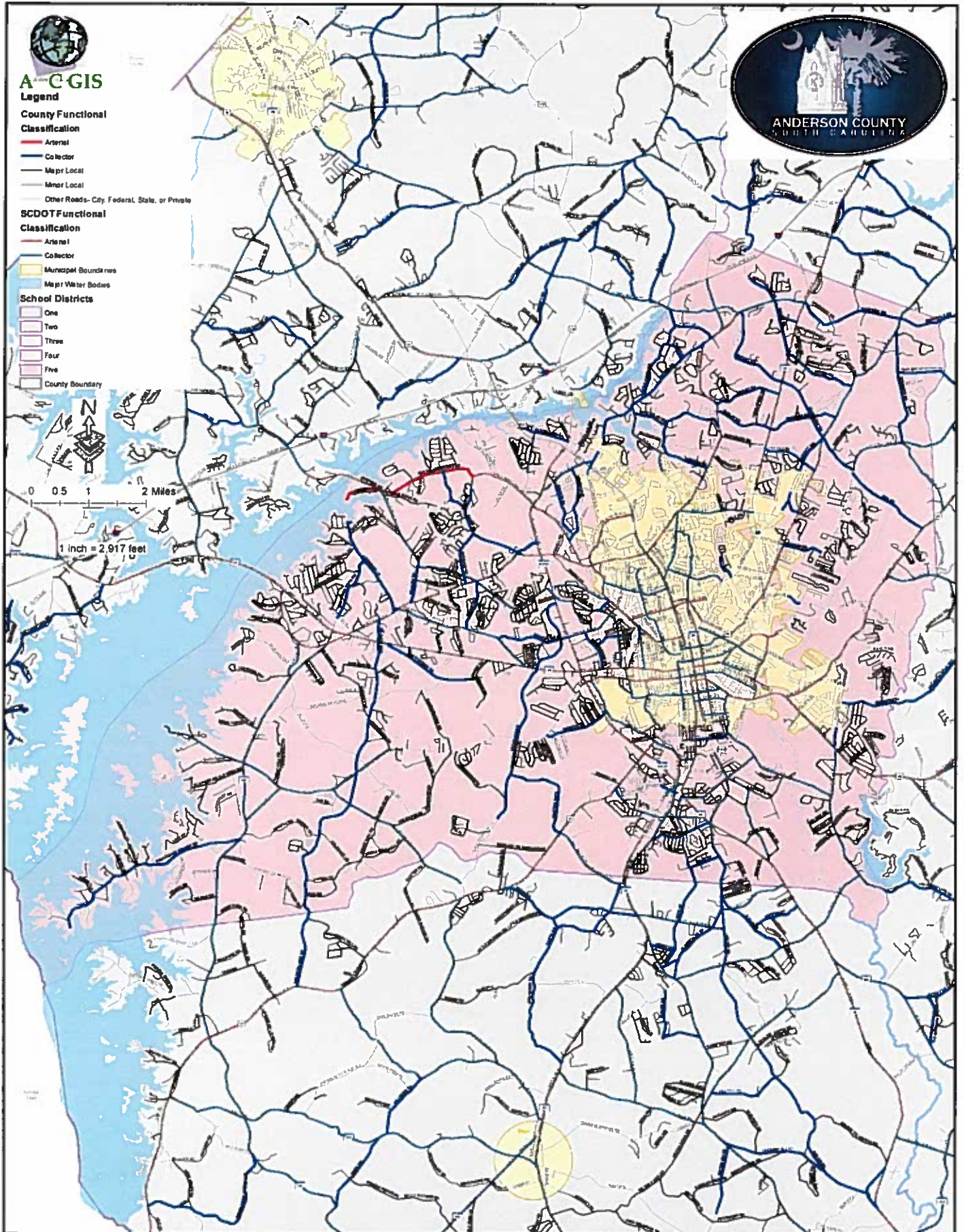


# Anderson County Functional Classification Arterial, Collector and Local Roads School District Four Exhibit E





**Anderson County Functional Classification  
Arterial, Collector and Local Roads  
School District Five  
Exhibit F**





## ORDINANCE NO. 2015-007

**AN ORDINANCE AUTHORIZING THE EXECUTION AND DELIVERY OF ONE OR MORE INCENTIVE AGREEMENTS BY AND AMONG ANDERSON COUNTY, SOUTH CAROLINA, AND EUWE EUGEN WEXLER US PLASTICS INC., AND ONE OR MORE EXISTING OR TO-BE-FORMED OR ACQUIRED SUBSIDIARIES, OR AFFILIATED OR RELATED ENTITIES, AS SPONSOR, TO PROVIDE FOR A FEE IN LIEU OF *AD VALOREM* TAXES INCENTIVE; TO PROVIDE FOR THE INCLUSION OF THE PROJECT IN A MULTI-COUNTY BUSINESS OR INDUSTRIAL PARK; TO PROVIDE FOR SPECIAL SOURCE REVENUE CREDITS; TO PROVIDE FOR THE ADDITION OF ONE OR MORE SPONSOR AFFILIATES; AND OTHER RELATED MATTERS.**

WHEREAS, Anderson County, South Carolina (the "County"), acting by and through its County Council (the "County Council") is authorized by Title 12 and Chapter 44 of the Code of Laws of South Carolina 1976, as amended (collectively "Act"), and Article VIII, Section 13 of the South Carolina Constitution (i) to enter into agreements with qualifying companies to encourage investment in projects constituting economic development property through which the economic development of the State of South Carolina (the "State") will be promoted by inducing new and existing manufacturing and commercial enterprises to locate and remain in the State and thus utilize and employ manpower and other resources of the State; (ii) to covenant with such industry to accept certain fee payments in lieu of *ad valorem* taxes ("FILOT") with respect to such investment ("FILOT Payments"); (iii) under Section 4-1-170 of the Code of Laws of South Carolina 1976, as amended ("MCIP Act"), to create multi-county industrial parks with one or more contiguous counties and include certain properties therein, and, in its discretion, include within the boundaries of these parks the property of qualifying industries, and under the authority provided in the MCIP Act, the County has created previously a multi-county park with Greenville County, South Carolina ("Park"); (iv) to provide credits to qualifying companies to offset qualifying infrastructure related expenditures pursuant to Sections 4-1-175, 4-29-68 and 12-44-70 of the Code of Laws of South Carolina 1976, as amended ("Infrastructure Credit Act"); and (v) to make and execute contracts of the type hereinafter described pursuant to Section 4-9-30 of the Act; and

WHEREAS, EuWe EUGEN WEXLER US Plastics Inc., a South Carolina corporation, along with one or more existing, or to-be-formed or acquired subsidiaries, or affiliated or related entities, as Sponsor (collectively, "Company") and any Sponsor Affiliates (as defined under the Act and the Fee Agreement (defined below)) that the Sponsor may designate and have the County approve herein or by future resolution, contingent upon satisfaction of certain commitments made by and on behalf of the County, as set forth herein and to be further set forth in future agreements, and, to the extent allowed by law, plans to establish a manufacturing facility in the County through the acquisition, lease, construction and purchase of certain land, including the Project Property (defined below), buildings, furnishings, fixtures, apparatuses, and equipment (the "Project"), which will result in new investment in real and personal property in excess of \$11,125,000 ("Investment") and creation of an expected 49, but not less than 45 new full-time equivalent jobs, with benefits ("Jobs"); and

WHEREAS, EuWe EUGEN WEXLER US Real Estate Inc., a South Carolina corporation ("Sponsor Affiliate") (a) is an entity affiliated with and related to the Company; and (b) intends to participate in the investment under the Fee Agreement, and therefore wishes to be approved by the County as a Sponsor Affiliate, pursuant to Section 12-44-10 of the Act and as further defined in the Fee Agreement; and

WHEREAS, by its Resolution adopted on March 17, 2015, the County identified the Project, as required by the Act; and

WHEREAS, the Project will comprise one or more parcels of real property or a portion thereof consisting of approximately 25 acres, more or less, within such tax map parcel bearing Tax Map Number 169-00-11-015, with improvements thereon, the legal description of which is set forth on the attached Exhibit A ("Project Property"); and

WHEREAS, the Project is or will be located in the Park established by that certain Agreement for Development of Joint County Industrial and Business Park dated as of October 6, 1998 , as amended ("Park Agreement"); and

WHEREAS, in accordance with the Park Agreement, the Company has requested the County to authorize the expansion of the Park's boundaries to include the Project; and

WHEREAS, the County has determined to include the Project in the boundaries of the Park and ensure that the Project remains in the Park or in any other multi-county park created under the MCIP Act for no less than the term of the Fee Agreement; and

WHEREAS, in connection with the Project, the Company has requested the County to enter into incentive agreements, to the extent and subject to the conditions provided in those agreements, to establish the commitments of (i) the Company and the Sponsor Affiliate to make the Investment and create the Jobs; and (ii) the County to provide certain special source revenue credits; and

WHEREAS, the County has determined: (i) to offer a FILOT arrangement and enter into a fee-in-lieu of *ad valorem* taxes agreement with the Company and the Sponsor Affiliate, the form of which is attached as Exhibit B ("Fee Agreement"), but with the principal terms as follows: 30-year term with an initial term extension of ten years, 6.0% assessment ratio, and a fixed millage rate equal to that millage rate in effect at the Project Property, for all taxing entities, on June 30, 2014, which the parties hereto believe to be 309.5 mills for the entire term of the FILOT arrangement; (ii) to provide an annual credit against those FILOT Payments made by the Company and the Sponsor Affiliate to the County equal to ninety percent (90%) in connection with property tax years one through four, eighty percent (80%) in connection with property tax years five through ten, and fifty percent (50%) in connection with tax years eleven through twenty (property tax years one through twenty representing the "Credit Period") (each a "Special Source Revenue Credit"); to provide for the waiver of any County-controlled sewer impact fees for the Project up to \$50,000; to provide for the waiver of any County-controlled building code and other County applicable fees for the Project up to \$50,000; and to provide a dedicated County liaison to assist the Company and the Sponsor Affiliate with all locational, permitting and startup matters in connection with the Project and with ongoing existing business support services provided by the County (collectively, the "Incentives"); and

WHEREAS, the State's Coordinating Council for Economic Development ("CCED") approved or will approve a monetary grant for the Project's benefit, specifically to offset some of the costs associated with the Project ("State Grant"), the funds of which will be received and administered by the County, or its affiliates, as grantee, for the benefit of the Project; and

WHEREAS, the County understands that Blue Ridge Electric Cooperative, plans to provide one or more monetary grants for the benefit of the Project in the County ("Utility Grants"), the funds of which will be received and administered by the County, or its affiliates, as grantee, for the benefit of the Project; and



WHEREAS, the parties recognize and acknowledge that the Company would not otherwise locate the Project in the County but for the delivery of the Incentives; and

**NOW, THEREFORE, BE IT ORDAINED BY THE ANDERSON COUNTY COUNCIL DULY ASSEMBLED THAT:**

**Section 1. *Findings.*** The County hereby finds and affirms, based on information provided by the Company: (i) the Project will benefit the general public welfare of the County by providing services, employment, recreation or other public benefits not otherwise provided locally; (ii) the Project gives rise to no pecuniary liability of the County or any incorporated municipality and to no charge against its general credit or taxing power; (iii) the purposes to be accomplished by the Project are proper governmental and public purposes; and (iv) the benefits of the Project to the public are greater than the costs to the public; and (v) the Project will provide a substantial public benefit to the County to qualify for the Fee term extension set forth in Section 12-44-30 of the Act.

**Section 2. *Addition of Sponsor Affiliate.*** The County confirms and ratifies the Sponsor Affiliate's participation in the Fee Agreement as Sponsor Affiliate as contemplated under the Act and the Fee Agreement.

**Section 3. *Authorization to Execute and Deliver Fee Agreement.*** The form, terms, and provisions of the Fee Agreement (which includes the provision of Special Source Revenue Credits) presented to this meeting and filed with the Clerk to County Council be and it is hereby approved, and all of the terms, provisions, and conditions thereof are hereby incorporated herein by reference as if the Fee Agreement was set out in this Ordinance in its entirety. The Chairman of County Council and the Clerk to County Council be and they are hereby authorized, empowered, and directed to execute, acknowledge, and deliver the Fee Agreement in the name and on behalf of the County, and thereupon to cause the Fee Agreement to be delivered to the Company. The Fee Agreement to be in substantially the form now before this meeting and hereby approved, or with such changes therein as shall not materially adversely affect the rights of the County thereunder and as shall be approved by the officials of the County executing the same upon the advice of the County Attorney, their execution thereof to constitute conclusive evidence of their approval of any and all changes or revisions therein from the form of Fee Agreement now before this meeting.

**Section 4. *No Recapitulation Required.*** Pursuant to Section 12-44-55(B) of the FILOT Act, the County hereby agrees that no recapitulation information, as set forth in Section 12-44-55(A) of the FILOT Act is required to be provided by the Company in the Fee Agreement, or in any other documents or agreements in connection with the fee-in-lieu of tax arrangement between the Company and the County, so long as the Company shall file a copy of the South Carolina Department of Revenue form PT-443, and any subsequent amendments thereto, and all filings required by the FILOT Act with the County after the execution of the Fee Agreement by the County and the Company.

**Section 5. *Approval of Extensions of Investment Period and Termination Date.***

(a) The County hereby pre-approves and consents to a five (5) year extension of the investment period for the Project pursuant to Section 12-44-30(13) of the Act whereby the Company shall have an additional five (5) year period (added to the five (5) year initial investment period ("Initial Investment Period")) permitted to meet the minimum investment level) to subject additional investments over and above the minimum investment level to fee-in-lieu of *ad valorem* tax treatment, provided the Company's and any Sponsor Affiliate's total investment in the Project at the end of the Initial Investment Period equals at least Two Million Five Hundred Thousand Dollars (\$2,500,000).

(b) The County hereby pre-approves and consents to a ten (10) year extension of each Phase Termination Date as defined in the Fee Agreement pursuant to Section 12-44-30(21) of the Act.

**Section 6. *Grants Administration.*** The County shall administer the State Grant and/or the Utility Grants, as applicable, and immediately after receipt by the County and confirmation of the Company's compliance with the terms and conditions of the State Grant and/or the Utility Grants, as applicable, shall provide the proceeds of the State Grant and/or the Utility Grants, as applicable, to the Company for the purposes set forth in the State Grant and/or the Utility Grants agreement(s) .

**Section 7. *Park Boundaries.*** The County Council agrees to include the Project in the Park and ensure that the Project remains in the Park or in any other multi-county park created under the MCIP Act for no less than the term of the Fee Agreement.

**Section 8. *Further Acts.*** The County Council authorizes the County Administrator, other County staff, and the County Attorney, along with any designees and agents who any of these officials deems necessary and proper, in the name of and on behalf of the County (each an "Authorized Individual"), to take whatever further actions, and enter into whatever further agreements, as any Authorized Individual deems to be reasonably necessary and prudent to effect the intent of this Ordinance and induce the Company to locate the Project in the County.

**Section 9. *Indemnification.*** (a) The Company shall and, in the Fee Agreement agrees to, indemnify, defend and save the County, as well as its employees, officers, agents and elected officials (hereinafter collectively the "Indemnified Parties") harmless against and from all claims by or on behalf of any person, firm, company or other entity arising from the conduct or management of, or from any work or thing done on the Project during the term of the Fee Agreement, and the Company further shall indemnify, defend and save the Indemnified Parties harmless against and from all claims arising from any act, error or omission occurring during the term of the Fee Agreement from: (i) any condition of the Project, (ii) any breach or default on the part of the Company in the performance of any of its obligations under the Fee Agreement, or any other agreement pertaining to the Project, (iii) any act of the Company or any of its agents, contractors, servants, employees or licensees, related to the Project, or (iv) any act of any assignee or sublessee of the Company, or of any agents, contractors, servants, employees or licensees of any assignee or sublessee of the Company, related to the Project, or (v) any environmental violation, condition or effect related to the Project. The Company shall indemnify, defend and save the Indemnified Parties harmless from and against all costs and expenses incurred in or in connection with any such claim arising as aforesaid or in connection with any action or proceeding brought thereon, and upon notice from an Indemnified Party, the Company shall defend it in any such action, prosecution or proceeding, with counsel reasonably acceptable to the County. All such indemnification and save harmless provisions shall be, and are, set forth in the Fee Agreement.

(b) Notwithstanding the fact that it is the intention of the parties that the Indemnified Parties not incur pecuniary liability by reason of the terms of this Agreement, or the undertakings required of the County hereunder by reason of the performance of any act requests of it by the Company, or by reason of the operation of the Project by the Company, including all claims, liabilities or losses arising in connection with the violation of any statutes or regulations pertaining to the foregoing, nevertheless, if the Indemnified Parties should incur any such pecuniary liability, then in such event the Company shall indemnify, defend and hold them harmless against all claims by or on behalf of any person, firm, company or other legal entity, arising out of the same, and all costs and expenses incurred in connection with any such claim or in connection with any action or proceeding brought thereon, and upon notice, the Company shall have the sole right and duty to assume, and shall assume, the defense thereof, at its expense, with full power to litigate, compromise, or settle the same in its sole discretion; provided the Company shall obtain the prior written consent of the County to settle any such claim unless such claim is

for monetary damages for which the Company has the ability to, and does, pay. Notwithstanding the foregoing, if the Indemnified Party is the County, in the event the County reasonably believes there are defenses available to it that are not being pursued or that the counsel engaged by the Company reasonably determines that a conflict of interest exists between the County and the Company, the County may, in its sole discretion, hire independent counsel to pursue its own defense, and the Company shall be liable for the reasonable cost of such counsel.

(c) These indemnification covenants, at a minimum, shall be considered included in and incorporated by reference in subsequent documents after the closing which the County is requested to sign, and any other indemnification covenants in any subsequent documents shall not be construed to reduce or limit the above indemnification covenants, but may expand them or expound upon them, as may be shown in greater detail in such subsequent documents. In the event of any conflict or inconsistency, the indemnification, defense and save harmless provisions of the Fee Agreement shall always govern.

**Section 11. *Compliance.*** Whenever the County shall be required by any governmental or financial entity to file or produce any reports, notices, returns or other documents while the Fee Agreement is in effect, the Company or owner of the Project at the time shall promptly furnish to the County through the County Attorney the completed form of such required documents together with a certification by the Company or owner that such documents are accurate and not in violation of any provisions of law or of the other documents of this transaction, and that the documents meet the legal requirements of such filing or delivery. In the event of the failure or refusal of the Company or owner to comply with this provision, the Company or owner agrees to pay the statement for attorney's fees and administrative time presented by the County for producing and filing such documents, such statement to be paid within thirty (30) days after presentation by the County, and to promptly pay any fees, penalties, assessments or damages imposed upon the County by reason of its failure to duly file or produce such documents.

**Section 12. *Statutory Accommodation.*** Notwithstanding any other provisions, the County is executing the Fee Agreement as statutory accommodation to assist the Company in achieving the intended benefits and purposes of the Act. The County has made no independent legal or factual investigation regarding the particulars of this transaction and it executes in reliance upon representations by the Company that the documents comply with all laws and regulations, particularly those pertinent to industrial development projects in South Carolina.

**Section 13. *General Repealer.*** All ordinances, resolutions, and parts thereof in conflict herewith are, to the extent of such conflict, hereby repealed.

**Section 14. *Severability.*** Should any part, provision, or term of this Ordinance be deemed unconstitutional or otherwise unenforceable by any court of competent jurisdiction, such finding or determination shall not affect the rest and remainder of the Ordinance or any part, provision or term thereof, all of which is hereby deemed separable.

This Ordinance takes effect and is in full force only after the County Council has approved this Ordinance following three readings and a public hearing.

ANDERSON COUNTY, SOUTH CAROLINA

---

Tommy Dunn, Chairman  
Anderson County Council

(SEAL)

ATTEST:

---

Kim Poulin, Clerk to Council  
Anderson County Council

Approved as to form:

---

County Attorney

First Reading:	March 17, 2015
Second Reading:	April 7, 2015
Third Reading:	April 21, 2015
Public Hearing:	April 21, 2015

## **EXHIBIT A**

### **Project Property Legal Description**

ALL that certain piece, parcel or tract of land, situate, lying and being located on Alliance Boulevard and Alliance Parkway, Anderson County, South Carolina, containing 24.978 acres and shown on Boundary Survey prepared for Anderson County, South Carolina, prepared by F&S Surveyors Engineers & Planners, Inc. dated November 12, 2014 and having the following metes and bounds legal description.

Beginning at a ½" rebar located at the intersection of Alliance Boulevard (66-foot right of way) and property now/formerly T & R Realty LLC and running along Alliance Boulevard and property now/formerly Anderson County in a northwesterly direction along a curve bearing N44°37'10"W having a radius of 963.00 and chord distance of 360.31 feet and length of 362.45 feet to a ½" rebar; thence N33°56'50"W a distance of 346.24 feet to a ½" rebar; thence N31°15'07"W a distance of 300.33 feet to a ½" rebar; thence N33°55'26"W a distance of 191.82 feet to a ½" rebar; thence N08°32'33"E a distance of 70.84 feet to a ½" rebar; thence turning and running along I-85 R/W and Alliance Parkway in a northeasterly direction along a curve bearing N50°34'20"E having a radius of 4357.56 and chord distance of 414.05 feet and length of 414.21 feet to a ½" rebar; thence continuing along Alliance Parkway in a northeasterly direction along a curve bearing N85°33'21"E having a radius of 471.30 and chord distance of 317.06 feet and length of 323.37 feet to an old ½" rebar bent; thence turning and running along Alliance Parkway in a southeasterly direction; S74°03'05"E a distance of 399.69 feet to an old 1" crimp pipe; thence S74°01'13"E a distance of 143.45 feet to an old 1" crimp pipe; thence S73°56'37"E a distance of 249.10 feet to an old ½" rebar bent; thence turning and running along property now/formerly Walgreen Co. in a southwesterly direction S02°22'16"W a distance of 532.75 feet to an old ½" rebar; thence turning and running along property now/formerly Stanco Parcel A in a northwesterly direction N87°37'45"W a distance of 468.92 feet to an old ½" rebar; thence turning and running in a southwesterly direction S02°22'15"W a distance of 251.18 feet to a ½" rebar; thence S30°33'03"W a distance of 389.15 feet to a ½" rebar, said ½" rebar being the point of Beginning.

Derivation: Deeds unto Brookfield Associates Limited Partnership, a South Carolina limited partnership, by Deeds of Anderson Industrial, LLC, a South Carolina limited liability company, dated February 20, 2001, and recorded February 21, 2001 in the Register of Deeds for Anderson County, South Carolina in Book 4046, at page 3; Deed Book 4046, at page 37 and Deed Book 4046, at page 11.

TMS#169-00-11-005-000

**EXHIBIT B**

**Fee Agreement**

**[Attached]**

**FEE-IN-LIEU OF *AD VALOREM* TAXES AGREEMENT**

**BY AND AMONG**

**EUWE EUGEN WEXLER US PLASTICS INC., AS SPONSOR**

**AND**

**EUWE EUGEN WEXLER US REAL ESTATE INC., AS SPONSOR AFFILIATE**

**AND**

**ANDERSON COUNTY, SOUTH CAROLINA**

**April 21, 2015**

**PREPARED BY:**

**PARKER POE ADAMS & BERNSTEIN LLP  
1201 MAIN STREET, SUITE 1450  
COLUMBIA, SOUTH CAROLINA 29201  
(803) 255-8000**

---

## TABLE OF CONTENTS

---

	<b>Page</b>
<b>ARTICLE I</b>	
<b>DEFINITIONS</b>	
<b>Section 1.1</b>	<b><i>Terms</i> ..... 2</b>
<b>ARTICLE II</b>	
<b>REPRESENTATIONS AND WARRANTIES</b>	
<b>Section 2.1</b>	<b><i>Representations of the County</i>..... 5</b>
<b>Section 2.2</b>	<b><i>Representations of the Company and Sponsor Affiliates</i> ..... 5</b>
<b>ARTICLE III</b>	
<b>FILOT PAYMENTS</b>	
<b>Section 3.1</b>	<b><i>Negotiated Payments</i> ..... 5</b>
<b>Section 3.2</b>	<b><i>Special Source Revenue Credit</i>..... 7</b>
<b>Section 3.3</b>	<b><i>FILOT Payments on Replacement Property</i>..... 8</b>
<b>Section 3.4</b>	<b><i>Reductions in Payments of Taxes Upon Removal, Condemnation or Casualty</i> ..... 9</b>
<b>Section 3.5</b>	<b><i>Place and Allocation of FILOT Payments</i>..... 9</b>
<b>Section 3.6</b>	<b><i>Removal of Equipment</i> ..... 9</b>
<b>Section 3.7</b>	<b><i>Damage or Destruction of Project</i> ..... 9</b>
<b>Section 3.8</b>	<b><i>Condemnation</i> ..... 9</b>
<b>Section 3.9</b>	<b><i>Maintenance of Existence</i> ..... 10</b>
<b>Section 3.10</b>	<b><i>Confidentiality/Limitation on Access to Project</i>..... 10</b>
<b>Section 3.11</b>	<b><i>Addition of Sponsor Affiliates</i> ..... 11</b>
<b>Section 3.12</b>	<b><i>Assignment and Subletting</i> ..... 11</b>
<b>Section 3.13</b>	<b><i>Events of Default</i>..... 11</b>
<b>Section 3.14</b>	<b><i>Remedies on Default</i> ..... 11</b>
<b>Section 3.15</b>	<b><i>Collection of FILOT Payments</i> ..... 12</b>
<b>Section 3.16</b>	<b><i>Remedies Not Exclusive</i> ..... 12</b>
<b>Section 3.17</b>	<b><i>Leased Equipment</i> ..... 12</b>
<b>Section 3.18</b>	<b><i>Waiver of Recapitulation Requirements</i> ..... 10</b>
<b>Section 3.19</b>	<b><i>Fiscal Year; Property Tax Year</i> ..... 12</b>
<b>Section 3.20</b>	<b><i>Reports; Filings</i>..... 12</b>
<b>Section 3.21</b>	<b><i>Payment of Administrative Expenses</i>..... 13</b>
<b>ARTICLE IV</b>	
<b>MISCELLANEOUS</b>	
<b>Section 4.1</b>	<b><i>Notices</i>..... 13</b>
<b>Section 4.2</b>	<b><i>Binding Effect</i> ..... 14</b>
<b>Section 4.3</b>	<b><i>Counterparts</i>..... 14</b>
<b>Section 4.4</b>	<b><i>Governing Law</i> ..... 14</b>



**Section 4.5**     *Headings* ..... 15

**Section 4.6**     *Amendments* ..... 15

**Section 4.7**     *Further Assurance* ..... 15

**Section 4.8**     *Severability* ..... 15

**Section 4.9**     *Limited Obligation*..... 15

## FEE-IN-LIEU OF AD VALOREM TAXES AGREEMENT

THIS FEE-IN-LIEU OF AD VALOREM TAXES AGREEMENT ("Fee Agreement") is made and entered into as of April 21, 2015, by and between Anderson County, South Carolina ("County"), a body politic and corporate and a political subdivision of the State of South Carolina ("State"), acting by and through the Anderson County Council ("County Council") as the governing body of the County, EuWe EUGEN WEXLER US Plastics Inc., a South Carolina corporation, along with affiliated or related entities, and assigns, as Sponsor (collectively, "Company"), and EuWe EUGEN WEXLER US Real Estate Inc., a South Carolina corporation, as Sponsor Affiliate ("Sponsor Affiliate") (hereinafter, the County, the Company, and the Sponsor Affiliate are referred to individually as a "Party" and, collectively, as "Parties").

### WITNESSETH:

(a) The County acting by and through its County Council is authorized by Title 12 and Chapter 44 of the Code of Laws of South Carolina 1976, as amended (collectively "Act"), and Article VIII, Section 13 of the South Carolina Constitution (i) to enter into agreements with qualifying companies to encourage investment in projects constituting economic development property through which the economic development of the State will be promoted by inducing new and existing manufacturing and commercial enterprises to locate and remain in the State and thus utilize and employ manpower and other resources of the State; (ii) to covenant with such industry to accept certain fee payments in lieu of *ad valorem* taxes ("FILOT") with respect to such investment; (iii) under Section 4-1-170 of the Code of Laws of South Carolina 1976, as amended ("MCIP Act"), to create multi-county industrial parks with one or more contiguous counties and include certain properties therein, and, in its discretion, include within the boundaries of these parks the property of qualifying industries, and under the authority provided in the MCIP Act, the County has created previously a multi-county park with Greenville County, South Carolina ("Park"); (iv) to provide credits to qualifying companies to offset qualifying infrastructure related expenditures pursuant to Sections 4-1-175, 4-29-68 and 12-44-70 of the Code of Laws of South Carolina 1976, as amended ("Infrastructure Credit Act"); and (v) to make and execute contracts of the type hereinafter described pursuant to Section 4-9-30 of the Code; and

(b) Pursuant to the Act, the County has determined that (i) the Project (as defined herein) will benefit the general public welfare of the County by providing services, employment, recreation or other public benefits not otherwise provided locally; (ii) the Project will not give rise to any pecuniary liability of the County or any incorporated municipality or to any charge against any of their general credit or taxing power; (iii) the purposes to be accomplished by the Project are proper governmental and public purposes; and (iv) the benefits of the Project to the public will be greater than the costs to the public; and

(c) The Company, as Sponsor, along with one or more existing, or to-be-formed or acquired subsidiaries, or affiliated or related entities and any Sponsor Affiliates (as defined under the Act) that the Sponsor may designate and have the County approve in accordance with the Act, contingent upon satisfaction of certain commitments made by and on behalf of the County, as set forth herein to be further set forth in future agreements, and, to the extent allowed by law, plans to establish a manufacturing facility in the County through the acquisition, lease, construction and purchase of certain land, buildings, furnishings, fixtures, apparatuses, and equipment (the "Project"), which will result in new investment in real and personal property in excess of \$11,125,000 ("Investment") and creation of an expected 49, but not less than 45 new full-time equivalent jobs, with benefits ("Jobs"); and

(d) Pursuant to a Resolution adopted March 17, 2015, the County Council identified the Project, as required under the Act, and pursuant to County Council Ordinance No. 2015-007 adopted April 21,

2015, ("Fee Ordinance"), authorized (i) the execution and delivery of this Fee Agreement with the Company and the Sponsor Affiliates; and (ii) the inclusion of the Project in the Park, pursuant to that certain Agreement for Development of Joint County Industrial and Business Park dated as of October 6, 1998, as amended ("Park Agreement"); (iii) the grant of Special Source Revenue Credits (defined below) in amounts as more fully described in this Fee Agreement; (iv) to provide for the waiver of any County-controlled sewer impact fees for the Project up to \$50,000; (v) to provide for the waiver of any County-controlled building code and other County applicable fees for the Project up to \$50,000; and (vi) to provide a dedicated County liaison to assist the Company and the Sponsor Affiliate with all locational, permitting and startup matters in connection with the Project and with ongoing existing business support services provided by the County.

NOW, THEREFORE, AND IN CONSIDERATION of the respective representations and agreements hereinafter contained, the parties hereto agree as follows, with the understanding that no obligation of the County described herein shall create a pecuniary liability or charge upon its general credit or taxing powers, but shall be payable solely out of the sources of payment described herein and shall not under any circumstances be deemed to constitute a general obligation to the County:

## **ARTICLE I DEFINITIONS**

**Section 1.1 Terms.** The terms defined in this Article shall for all purposes of this Fee Agreement have the meaning herein specified, unless the context clearly requires otherwise.

"Chair" means the Chair of the County Council.

"Clerk of County Council" means the Clerk to the County Council.

"Code" means the South Carolina Code of Laws, 1976, as amended.

"Commencement Date" means the earlier of: (a) the last day of the first property tax year during which Economic Development Property (defined below) is placed in service; or (b) the last day of the property tax year that is three years from the year in which the Parties entered into this Fee Agreement.

"County" means Anderson County, South Carolina, a body politic and corporate and political subdivision of the State of South Carolina, its successors and assigns, acting by and through the Anderson County Council as the governing body of the County.

"County Council" means the Anderson County Council, the governing body of the County.

"Department" means the South Carolina Department of Revenue.

"Diminution of Value" in respect of any Phase of the Project means any reduction in the value based on original fair market value as determined in Step 1 of Section 3.1 of this Fee Agreement, of the items which constitute a part of the Phase which may be caused by (i) the Company's removal of equipment pursuant to Section 3.6 of this Fee Agreement, (ii) a casualty to the Phase of the Project, or any part thereof, described in Section 3.7 of this Fee Agreement, or (iii) a condemnation to the Phase of the Project, or any part thereof, described in Section 3.8 of this Fee Agreement.

"Economic Development Property" means all items of real and tangible personal property comprising the Project which qualify as economic development property under the Act, become subject to

this Fee Agreement, and which are identified by the Company and, as applicable, any Sponsor Affiliate in connection with its annual filing of a SCDOR PT-100, PT-300 or comparable forms with the Department (as such filing may be amended from time to time) for each year within the Investment Period, as that period may be extended by subsequent, formal action of County Council, or automatically as permitted under the Act or under this Fee Agreement. Title to all Economic Development Property shall at all times remain vested in the Company and, as applicable, in the Sponsor Affiliate, except as may be necessary to take advantage of the effect of Section 12-44-160 of the Act.

“Equipment” means all of the machinery, equipment, furniture and fixtures, together with any and all additions, accessions, replacements and substitutions thereto or therefor acquired by the Company and, as applicable, the Sponsor Affiliate, during the Investment Period as a part of the Project.

“Event of Default” means any Event of Default specified in Section 3.13 of this Fee Agreement.

“Fee Term” or “Term” means the period from the date of delivery of this Fee Agreement until the last Phase Termination Date unless sooner terminated or extended pursuant to the terms of this Fee Agreement.

“FILOT” means fee in lieu of *ad valorem* tax(es).

“FILOT Payment(s)” means the payment(s) in lieu of *ad valorem* tax(es) which the Company and, as applicable, the Sponsor Affiliate, is obligated to pay to the County.

“Improvements” mean improvements, together with any and all additions, accessions, replacements and substitutions thereto or therefor acquired by the Company and, as applicable, the Sponsor Affiliate, during the Investment Period as part of the Project.

“Investment” shall mean that amount set forth in the recitals of this Fee Agreement and shall include but not be limited to (i) taxable and non-taxable capital expenditures, without regard to depreciation, which are made by the Company or the Sponsor Affiliate towards or for the benefit of the Project; (ii) capital expenditures, whether considered Economic Development Property or non-Economic Development Property, without regard to the depreciation, which are made by the Company or the Sponsor Affiliate towards or for the benefit of the Project, regardless of the source of payment of such expenditures; (iii) the value of any assets leased by the Company or the Sponsor Affiliate, without regard to the depreciation, regardless of the source of payment of such expenditures so long as the value of such leased assets are reported by the Company or the Sponsor Affiliate on their respective SCDOR PT-100 or PT-300; and (iv) any other expenditures made by the Company or the Sponsor Affiliate that the County and the Company and, as applicable, the Sponsor Affiliate, may mutually agree upon in a writing that is executed by an authorized representative of the Company and the County Administrator. The Investment for purposes of the Investment stated herein shall include those expenditures made by both the Company and the Sponsor Affiliate prior to the end of the Investment Period.

“Investment Period” means the period beginning with the first day that Economic Development Property is purchased or acquired and ending five years after the Commencement Date. The minimum investment must be completed within five years of the Commencement Date. The Investment Period is expected to end December 31, 2020. Pursuant to Section 12-44-30(13) of the Act, the County may, at its discretion, extend this period.

“Jobs” shall be further defined as any new, full-time jobs created by the Company and the Sponsor Affiliate.

“Minimum Investment” shall have the meaning given to such term under Section 12-44-30(14) of the FILOT Simplification Act.

“Phase” or “Phases” in respect to the Project means the Equipment, Improvements and Real Property, if any, placed in service during each year of the Investment Period, as extended.

“Phase Termination Date” means with respect to each Phase of the Project the day thirty-nine years after each such Phase of the Project becomes subject to the terms of this Fee Agreement. Anything contained herein to the contrary notwithstanding, the last Phase Termination Date shall be no later than December 31 of the year of the expiration of the thirty-ninth full calendar year, after the Commencement Date.

“Project” means the Equipment, Improvements, and Real Property, together with the acquisition, construction, installation, design and engineering thereof, in phases.

“Real Property” means the real property upon which any part of the Project is to be constructed and expanded, as described in Exhibit A attached hereto and as supplemented from time to time, together with all and singular the rights, members, hereditaments and appurtenances belonging or in any way incident or appertaining thereto acquired or constructed by the Company and, as applicable, the Sponsor Affiliate; all Improvements now or hereafter situated thereon; and all fixtures now or hereafter attached thereto, but only to the extent such Improvements and fixtures are deemed to become part of the Project under the terms of this Fee Agreement.

“Removed Components” means the following types of components or Phases of the Project or portions thereof, all of which the Company and, as applicable, the Sponsor Affiliate, as the case may be, shall be entitled to remove from the Project with the result that the same shall no longer be subject to the terms of the Fee Agreement: (a) components or Phases of the Project or portions thereof which the Company and, as applicable, the Sponsor Affiliate, in their sole discretion, determine to be inadequate, obsolete, worn-out, uneconomic, damaged, unsuitable, undesirable or unnecessary; or (b) components or Phases of the Project or portions thereof which the Company and, as applicable, the Sponsor Affiliate, in their sole discretion, elect to remove pursuant to Section 3.7(c) or Section 3.8(b)(iii) of this Fee Agreement.

“Replacement Property” means any property which is placed in service as a replacement for any item of Equipment or any Improvement which is scrapped or sold by the Company and, as applicable, the Sponsor Affiliate and treated as a Removed Component under Section 3.6 hereof regardless of whether such property serves the same function as the property it is replacing and regardless of whether more than one piece of property replaces any item of Equipment or any Improvement.

“Sponsor Affiliate” means an affiliate that joins with or is an affiliate of the Company, including EuWe EUGEN WEXLER US Real Estate Inc., whose Investment with respect to the Project shall be considered part of the Investment and qualify for FILOT Payments pursuant to Section 3.1 hereof and Sections 12-44-30(A) and 12-44-130 of the Act.

Any reference to any agreement or document in this Article I or otherwise in this Fee Agreement is deemed to include any and all amendments, supplements, addenda, and modifications to such agreement or document.

## **ARTICLE II REPRESENTATIONS AND WARRANTIES**

**Section 2.1 *Representations of the County.*** The County hereby represents and warrants to the Company and, as applicable, the Sponsor Affiliate as follows:

(a) The County is a body politic and corporate and a political subdivision of the State which acts through the County Council as its governing body and by the provisions of the Act is authorized and empowered to enter into the transactions contemplated by this Fee Agreement and to carry out its obligations hereunder. The County has duly authorized the execution and delivery of this Fee Agreement and any and all other agreements described herein or therein.

(b) The Project constitutes a “project” within the meaning of the Act.

(c) By due corporate action, the County has agreed that, subject to compliance with applicable laws, each item of real and tangible personal property comprising the Project shall be considered Economic Development Property under the Act.

**Section 2.2 *Representations of the Company and Sponsor Affiliate.*** The Company and Sponsor Affiliate hereby represent and warrant to the County as follows:

(a) The Company and the Sponsor Affiliate are corporate entities, duly organized and in good standing under the laws of the State of South Carolina, and each has the power to enter into this Fee Agreement.

(b) The Company’s and the Sponsor Affiliate’s execution and delivery of this Fee Agreement and their compliance with the provisions hereof do not result in a default, not waived or cured, under any Company or Sponsor Affiliate restriction or any agreement or instrument to which the Company or the Sponsor Affiliate are now a party or by which they are bound.

(c) The Company and Sponsor Affiliate intend to operate the Project as a “project” within the meaning of the Act as in effect on the date hereof. The Company and Sponsor Affiliate intend to operate the Project for such purposes as permitted under the Act, as the Company may deem appropriate.

(d) The availability of the FILOT and the allowance of Special Source Revenue Credits, with regard to the Economic Development Property authorized by the Act, along with other incentives provided by the County, have induced the Company and the Sponsor Affiliate to undertake the Project in the County.

### **ARTICLE III FILOT PAYMENTS**

#### **Section 3.1 *Negotiated Payments.***

(a) Pursuant to Section 12-44-50 of the Act, the Company and, as applicable, the Sponsor Affiliate, are required to make FILOT Payments on all Economic Development Property comprising the Project and placed in service, as follows: (i) the Company shall make FILOT Payments in lieu of *ad valorem* taxes with respect to each Phase of the Project placed in service on or before each December 31 within the Investment Period.

(b) The amount of such annual FILOT Payments shall be determined by the following procedure:

- Step 1: Determine the fair market value of the Phase of the Project placed in service in any given year for such year and for the following 39 years, unless extended by the Parties in accordance with the Act, using original income tax basis for State income tax purposes for any real property (provided, if real property is constructed for the fee or is purchased in an arms-length transaction, fair market value is deemed to equal the original income tax basis, otherwise, the Department will determine fair market value by appraisal) and original income tax basis for State income tax purposes less depreciation for each year allowable to the Company and, as applicable, the Sponsor Affiliate, for any personal property as determined in accordance with Title 12 of the Code, as amended and in effect on December 31 of the year in which each Phase becomes subject to the Fee Agreement, except that no extraordinary obsolescence shall be allowable but taking into account all applicable property tax exemptions which would be allowed to Company under State law, if the property were taxable, except those exemptions specifically disallowed under Section 12-44-50(A)(2) of the Act, as amended and in effect on December 31 of the year in which each Phase becomes subject to the Fee Agreement.
- Step 2: Apply an assessment ratio of 6.0% to the fair market value as determined for each year in Step 1 to establish the taxable value of each Phase of the Project in the year it is placed in service and in each of the thirty-nine years thereafter or such longer period of years that the annual fee payment is permitted to be made by the Company and, as applicable, by the Sponsor Affiliate, under the Act.
- Step 3: Multiply the taxable value determined in the preceding step by a millage rate equal to 309.5 mills, which is believed to be that rate in effect on June 30, 2014 for all taxing entities for the Project site (which millage rate shall be a fixed rate for the term of this Fee Agreement), to determine the amount of the FILOT Payments which would be due in each year of the Fee Term on the payment dates prescribed by the County for such payments for a total of forty (40) years for each item of eligible Project property, or such longer period of years that the annual fee payment is permitted to be made by the Company and, as applicable, the Sponsor Affiliate, under the Act.
- Step 4: With respect to the initial twenty (20) annual FILOT Payments paid to the County, the County shall subtract from the FILOT Payment to be invoiced to the Company an amount equal to the value of the annual Special Source Revenue Credits as further defined under Section 3.2 of this Fee Agreement.

(c) The County shall ensure that the Project is incorporated and will remain in the Park during the Fee Term. If, for any reason, the Park Agreement is modified, or otherwise terminated, then the County shall ensure that the Project shall be immediately placed into another multi-county park arrangement established pursuant to the MCIP Act, to which the County is party and that would enable the Sponsor and any Sponsor Affiliate receive the benefits afforded by having the Project incorporated into a Park.

(d) In the event that the Company and, as applicable, the Sponsor Affiliate do not cumulatively maintain the Minimum Investment in the Project, the portions of the Project previously subject to the FILOT shall revert prospectively to normal *ad valorem* tax treatment, taking into account and calculating appropriate reductions for all applicable exemptions and allowable depreciation permitted by law.

(e) In the event that the Act and/or the above-described FILOT Payments or Special Source Revenue Credits are declared invalid or unenforceable, in whole or in part, for any reason, the parties express their intentions that such payments and this Fee Agreement be reformed so as to most closely effectuate the legal, valid, and enforceable intent thereof and so as to afford the Company and, as applicable, the Sponsor Affiliate, with the benefits to be derived hereunder. If the Project is deemed to be subject to *ad valorem* taxation, the payment in lieu of *ad valorem* taxes to be paid to the County by the Company shall become equal to the amount which would result from taxes levied on the Project by the County, municipality or municipalities, school district or school districts, and other political units as if the Project was and had not been Economic Development Property under the Act. In such event, any amount determined to be due and owing to the County from the Company, as the case may be, with respect to a year or years for which payments in lieu of *ad valorem* taxes have been previously remitted by the Company to the County hereunder, shall be reduced by the total amount of payments in lieu of *ad valorem* taxes made by the Company with respect to the Project pursuant to the terms hereof, and further reduced by any abatements provided by law.

**Section 3.2 Special Source Revenue Credit.** As an inducement for the Investment and in accordance with Section 12-44-70 of the Act, the County grants to the Company, and, as applicable, any Sponsor Affiliate, a Special Source Revenue Credit ("SSRC") equal to the following amounts:

- a) ninety percent (90%) of the value of the annual FILOT Payment due for property tax years one (1) through four (4);
- b) eighty percent (80%) for property tax years five (5) through ten (10);
- c) and fifty percent (50%) for property tax years eleven (11) through twenty (20) (collectively tax years one (1) through twenty (20) represent the "Credit Period") beginning with the first property tax year for which a FILOT Payment becomes due.

Regardless of the amount of the collective Investment, should the Company and Sponsor Affiliate collectively create less than 45 Jobs by the end of the fourth year after the first property tax year for which a FILOT Payment becomes due, the SSRC will be reduced to twenty percent (20%) prospectively beginning with the FILOT payment due in connection with the fifth property tax year. Should such a reduction in the SSRC occur and the Company's and Sponsor Affiliate's collective Investment equals or exceeds \$11,125,000 and collective jobs creation equals or exceeds 45 Jobs by the end of the fifth year or sixth year after the first property tax year for which a FILOT Payment becomes due, the SSRC shall revert back to the full amount of the SSRC set forth in Section 3.2(b) above. Regardless of the amount of the collective Investment, should the Company and Sponsor Affiliate create less than 45 Jobs by the end of the sixth year after the first property tax year for which a FILOT Payment becomes due, the SSRC will terminate.

Regardless the number of the collective jobs created, should the Company's and Sponsor Affiliate's collective Investment total less than \$11,125,000 by the end of the fourth year after the first property tax year for which a FILOT Payment becomes due, the SSRC will be reduced to twenty percent (20%) prospectively beginning with the FILOT payment due in connection with the fifth property tax year. Should such a reduction in the SSRC occur and the Company's and Sponsor Affiliate's collective Investment equals or exceeds \$11,125,000 and collective jobs creation equals or exceeds 45 Jobs by the end of the fifth year or sixth year after the first property tax year for which a FILOT Payment becomes due, the SSRC shall revert back to the full amount of the SSRC set forth in Section 3.2(b) above. Regardless of the number of collective Jobs created, should the Company's and Sponsor Affiliate's



collective Investment total less than \$11,125,000 by the end of the sixth year after the first property tax year for which a FILOT Payment becomes due, the SSRC will terminate.

The jobs creation and investment formulas above are absolute and the failure to achieve any one of the required jobs creation or investment benchmarks will result in the reduction or loss of the SSRC for the Project regardless of whether the other benchmark is achieved.

Notwithstanding the foregoing, there will be no refunds by the Company and/or Sponsor Affiliate to the County of any SSRC previously received and no recapture by the Company and/or Sponsor Affiliate of any SSRC not previously received.

With respect to the SSRC, the County shall automatically reflect the SSRC against the FILOT Payment on those FILOT invoices provided by the County to the Company and the Sponsor Affiliate. The Company, and, as applicable, any Sponsor Affiliate, shall be permitted to utilize the SSRC to offset any qualifying expenditures as provided under the Code.

The Company and Sponsor Affiliate shall use the SSRC to pay for or reimburse itself for eligible expenditures ("Cost of Infrastructure"), which includes the cost of designing, acquiring, constructing, improving, or expanding the infrastructure serving the Real Property. Prior to the first year's SSRC to be credited against the Company's FILOT Payments as provided in this Section 3.2, the Company shall certify the cumulative total amount of the Cost of the Infrastructure as of December 31 of the year to which such FILOT Payments relate. For example, should the Company elect to apply the SSRC against its 2015 fee in lieu of tax bill (which would be due and payable on or before January 15, 2016), the Company shall certify the cumulative total amount of the Cost of the Infrastructure as of December 31, 2014. The form of such certification is attached hereto as Exhibit "B". The Company shall re-certify the cumulative amount of the Cost of the Infrastructure if, in any year in which an SSRC is to be applied, the cumulative amount of the SSRCs will exceed the cumulative amount of the Cost of Infrastructure as previously certified.

The Company shall not claim or be entitled to any abatement of ad valorem property taxes to which it might otherwise be entitled with respect to any property for which an SSRC is provided by the County.

**Section 3.3 *FILOT Payments on Replacement Property.*** If the Company and, as applicable, the Sponsor Affiliate, elect to replace any Removed Components and to substitute such Removed Components with Replacement Property as a part of the Project, then, pursuant and subject to Section 12-44-60 of the Act, the Company and, as applicable, the Sponsor Affiliate, shall make statutory payments in lieu of *ad valorem taxes* with regard to such Replacement Property as follows:

(a) to the extent that the income tax basis of the Replacement Property ("Replacement Value") is less than or equal to the original income tax basis of the Removed Components ("Original Value") the amount of the FILOT Payments to be made by the Company and, as applicable, the Sponsor Affiliate, with respect to such Replacement Property, shall be calculated in accordance with Section 3.1 hereof; provided, however, in making such calculations, the original cost to be used in Step 1 of Section 3.1 shall be equal to the lesser of (x) the Replacement Value or (y) the Original Value, and the number of annual payments to be made with respect to the Replacement Property shall be equal to thirty (30) (or, if greater, the maximum number of years for which the annual fee payments are available to the Company and, as applicable, the Sponsor Affiliate, for each portion of the Project under the Act, as amended) minus the number of annual payments which have been made with respect to the oldest Removed Components disposed of in the same property tax year as the Replacement Property is placed in service; and

(b) to the extent that the Replacement Value exceeds the Original Value of the Removed Components ("Excess Value"), the FILOT Payments to be made by the Company and, as applicable, the Sponsor Affiliate, with respect to the Excess Value, shall be equal to the payment that would be due if the property were not Economic Development Property.

**Section 3.4 Reductions in Payments of Taxes Upon Removal, Condemnation or Casualty.** In the event of a Diminution in Value of any Phase of the Project after the Investment Period and during the remainder of the Fee Term, the payment in lieu of taxes with regard to that Phase of the Project shall be reduced in the same proportion as the amount of such Diminution in Value bears to the original fair market value of that Phase of the Project as determined pursuant to Step 1 of Section 3.1 hereof.

**Section 3.5 Place and Allocation of FILOT Payments.** The Company and, as applicable, the Sponsor Affiliate, shall make the above-described FILOT Payments directly to the County in accordance with applicable law as to payment, collection and enforcement of FILOT Payments. FILOT Payments are to be allocated in accordance with the Act.

**Section 3.6 Removal of Equipment.** Subject always to Section 3.3, the Company and, as applicable, the Sponsor Affiliate, shall be entitled to remove the following types of components or Phases of the Project from the Project with the result that said components or Phases ("Removed Components") shall no longer be considered a part of the Project and shall no longer be subject to the terms of this Fee Agreement: (a) components or Phases which become subject to statutory payments in lieu of *ad valorem* taxes; (b) components or Phases of the Project or portions thereof which the Company, and, as applicable, the Sponsor Affiliate, in their sole discretion, determine to be inadequate, obsolete, uneconomic, worn-out, damaged, unsuitable, undesirable or unnecessary; or (c) components or Phases of the Project or portions thereof which the Company, and, as applicable, the Sponsor Affiliate, in their sole discretion, elect to remove pursuant to Section 3.7(c) or Section 3.8(b)(iii) hereof.

**Section 3.7 Damage or Destruction of Project.**

(a) *Election to Terminate.* In the event the Project is damaged by fire, explosion, or any other casualty, the Company and, as applicable, the Sponsor Affiliate, shall be entitled to terminate this Fee Agreement.

(b) *Election to Rebuild.* In the event the Project is damaged by fire, explosion, or any other casualty, and if the Company and, as applicable, the Sponsor Affiliate, do not elect to terminate this Fee Agreement, the Company and, as applicable, the Sponsor Affiliate may, in their sole discretion, commence to restore the Project with such reductions or enlargements in the scope of the Project, changes, alterations and modifications (including the substitution and addition of other property) as may be desired by the Company and, as applicable, the Sponsor Affiliate. All such restorations and replacements shall be considered substitutions of the destroyed portions of the Project and shall be considered part of the Project for all purposes hereof, including, but not limited to, any amounts due by the Company and, as applicable, the Sponsor Affiliate, to the County under Section 3.1 hereof, to the extent allowed by the Act.

(c) *Election to Remove.* In the event the Company and, as applicable, the Sponsor Affiliate, elect not to terminate this Fee Agreement pursuant to subsection (a) and elects not to rebuild pursuant to subsection (b), the damaged portions of the Project shall be treated as Removed Components.

**Section 3.8 Condemnation.**

(a) *Complete Taking.* If, at any time during the Fee Term, title to or temporary use of the entire Project should become vested in a public or quasi-public authority by virtue of the exercise of a taking by condemnation, inverse condemnation or the right of eminent domain, or by voluntary transfer under threat of such taking, or in the event that title to a portion of the Project shall be taken rendering continued occupancy of the Project commercially infeasible in the judgment of the Company and, as applicable, the Sponsor Affiliate, then the Company or the Sponsor Affiliate (with respect to its Project property only) shall have the option to terminate this Fee Agreement as of the time of vesting of title by sending written notice to the County within a reasonable period of time following such vesting.

(b) *Partial Taking.* In the event of a partial taking of the Project or transfer in lieu thereof, the Company and, as applicable, the Sponsor Affiliate, may elect: (i) to terminate this Fee Agreement (with respect to its Project property only); (ii) to repair and restore the Project, with such reductions or enlargements in the scope of the Project, changes, alterations and modifications (including the substitution and addition of other property) as may be desired by the Company and, as applicable, the Sponsor Affiliate; or (iii) to treat the portions of the Project so taken as Removed Components.

**Section 3.9 Maintenance of Existence.** The Company and, as applicable, the Sponsor Affiliate agree (i) that they shall not take any action which will materially impair the maintenance of their corporate existence and (ii) that they will maintain their good standing under all applicable provisions of State law. Notwithstanding the foregoing, any changes in the corporate existence of the Company or, as applicable, the Sponsor Affiliate, that result from internal restructuring or reorganization of the Company or, as applicable, the Sponsor Affiliate, or their parents are specifically authorized hereunder; and further, subject to the provisions of Section 3.13(d) hereof, the Company and, as applicable, the Sponsor Affiliate are entitled to cease operations of the Project at any time without that cessation constituting an Event of Default under this Fee Agreement. Likewise, benefits granted to the Company and, as applicable, the Sponsor Affiliate, under this Fee Agreement shall, in the event of any such restructuring or reorganization, be transferred to the successor entity under the provisions of Section 3.12 hereof. Such transfers to a successor entity substantially similar in nature and function to the Company and, as applicable, the Sponsor Affiliate, are specifically approved and authorized by the County without any further action by the County Council.

**Section 3.10 Confidentiality/Limitation on Access to Project.** The County acknowledges and understands that the Company and, as applicable, the Sponsor Affiliate, utilize confidential and proprietary "state-of-the-art" information and data in their operations, and that a disclosure of any information, including, but not limited to, disclosures of financial or other information concerning the Company's operations and, as applicable, the Sponsor Affiliate's operations, could result in substantial harm to them and could thereby have a significant detrimental impact on their employees and also upon the County. Therefore, the County agrees that, except as required by law and pursuant to the County's police powers, neither the County nor any employee, agent or contractor of the County: (i) shall request or be entitled to receive any such confidential or proprietary information; (ii) shall request or be entitled to inspect the Project or any property associated therewith; provided, however, that if an Event of Default shall have occurred and be continuing hereunder, the County shall be entitled to inspect the Project provided they shall comply with the remaining provisions of this Section; or (iii) shall knowingly and intentionally disclose or otherwise divulge any such confidential or proprietary information to any other person, firm, governmental body or agency, or any other entity unless specifically required to do so by State law. Notwithstanding the foregoing, whenever the County shall be required by any governmental or financial entity to file or produce any reports, notices, returns or other documents while the Fee Agreement is in effect, the Company or owner of the Project at the time shall promptly furnish to the County through the County Attorney the completed form of such required documents together with a certification by the Company or owner that such documents are accurate and not in violation of any

provisions of law or of the other documents of this transaction, and that the documents meet the legal requirements of such filing or delivery. In the event of the failure or refusal of the Company or owner to comply with this provision, the Company or owner agrees to pay the statement for attorneys fees and administrative time presented by the County for producing and filing such documents, such statement to be paid within thirty (30) days after presentation by the County, and to promptly pay any fees, penalties, assessments or damages imposed upon the County by reason of its failure to duly file or produce such documents. Prior to disclosing any confidential or proprietary information or allowing inspections of the Project or any property associated therewith, the Company and, as applicable, the Sponsor Affiliate, may require the execution of reasonable, individual, confidentiality and non-disclosure agreements by any officers, employees or agents of the County or any supporting or cooperating governmental agencies who would gather, receive or review such information or conduct or review the results of any inspections.

**Section 3.11 *Addition of Sponsor Affiliates.*** Upon request of and at the expense of the Company, the County may approve any future Sponsor Affiliate that qualifies under the Act for the benefits offered under this Fee Agreement and which agrees to be bound by the provisions hereof.

**Section 3.12 *Assignment and Subletting.*** This Fee Agreement may be assigned in whole or in part and the Project may be subleased as a whole or in part by the Company and, as applicable, the Sponsor Affiliate, so long as such assignment or sublease is made in compliance with Section 12-44-120 of the Act. To the extent any consent of the County for such assignment or sublease is required by the Act and requested, the County may grant such consent by adoption of a Resolution, not to be unreasonably withheld.

**Section 3.13 *Events of Default.*** The following are "Events of Default" under this Fee Agreement, and the term "Events of Default" means, whenever used with reference to this Fee Agreement, any one or more of the following occurrences:

(a) Failure by the Company or, as applicable, the Sponsor Affiliate, to make, upon levy, the FILOT Payments described in Section 3.1 hereof; provided, however, that the Company or, as applicable, the Sponsor Affiliate, shall be entitled to all redemption rights for non-payment of taxes granted by applicable statutes; or

(b) Failure of the Company or, as applicable, the Sponsor Affiliate, to make payment of any other amounts payable to the County under the Agreement, of which default has not been cured within ninety (90) days of written notice of nonpayment from the County.

(c) Failure by the Company or, as applicable, the Sponsor Affiliate, to perform any of the other material terms, conditions, obligations or covenants of the Company or, as applicable, the Sponsor Affiliate hereunder, which failure shall continue for a period of ninety (90) days after written notice from the County to the Company or, as applicable, the Sponsor Affiliate, specifying such failure and requesting that it be remedied, unless the County shall agree in writing to an extension of such time prior to its expiration.

**Section 3.14 *Remedies on Default.*** Whenever any Event of Default shall have occurred and shall be continuing, the County, after having given written notice to the Company or, as applicable, the Sponsor Affiliate, of such default and after the expiration of a ninety (90) day cure period shall have the option to take any one or more of the following remedial actions:

(a) Terminate the Fee Agreement; or

(b) Take whatever action at law or in equity that may appear necessary or desirable to collect the other amounts due and thereafter to become due or to enforce performance and observance of any obligation, agreement or covenant of the Company or, as applicable, the Sponsor Affiliate, under this Fee Agreement.

(c) With respect to the SSRC, the exclusive remedy shall be set forth in Section 3.2 of this Fee Agreement.

**Section 3.15 *Collection of FILOT Payments.*** In addition to all other remedies herein provided, the nonpayment of FILOT Payments shall constitute a lien on the Project for tax purposes as provided in Section 12-44-90 of the Act. In this regard, and notwithstanding anything in this Agreement to the contrary, the County may exercise the remedies provided by general law (including Title 12, Chapter 49, of the Code) relating to the enforced collection of *ad valorem* taxes to collect any FILOT Payments due hereunder.

**Section 3.16 *Remedies Not Exclusive.*** No remedy conferred upon or reserved to the County under this Fee Agreement is intended to be exclusive of any other available remedy or remedies, but each and every remedy shall be cumulative and shall be in addition to every other lawful remedy now or hereafter existing. No delay or omission to exercise any right or power accruing upon any continuing default hereunder shall impair any such right or power or shall be construed to be a waiver thereof, but any such right and power may be exercised from time to time and as often as may be deemed expedient. In order to entitle the County to exercise any remedy reserved to it, it shall not be necessary to give notice, other than such notice as may be herein expressly required and such notice required at law or equity which the Company is not competent to waive.

**Section 3.17 *Leased Equipment.*** To the extent that applicable law allows or is revised or construed to allow the benefits of the Act, in the form of FILOT Payments as described in Section 3.1 hereof, to be applicable to personal property to be installed at the Project and leased to but not purchased by the Company and, as applicable, the Sponsor Affiliate, from at least one third party, under any form of lease, then that personal property, at the Company's or Sponsor Affiliate's sole election, will become subject to FILOT Payments to the same extent as the Equipment under this Fee Agreement, upon proper application of the law and applicable procedures by the Company, and, as applicable, the Sponsor Affiliate and so long as the value of such leased assets are reported by the Company or the Sponsor Affiliate, as applicable, on their respective SCDOR PT-100 or PT-300.

**Section 3.18 *Waiver of Recapitulation Requirements.*** As permitted under Section 12-44-55 of the Act, the Company and County hereby waive application of any of the recapitulation requirements as set forth in Section 12-44-55, to the extent that, and so long as, the Company provides the County with copies of all filings which the Company is required to make pursuant to the Act.

**Section 3.19 *Fiscal Year; Property Tax Year.*** If the Company's and, as applicable, the Sponsor Affiliate's, fiscal year changes so as to cause a change in the Company's property tax year, then the timing of the requirements of this Fee Agreement are automatically revised accordingly.

**Section 3.20 *Reports; Filings.***

(a) Each year during the term of this Fee Agreement, the Company shall deliver to the Anderson County Auditor a copy of their most recent annual property tax returns filed with the Department with respect to the applicable portions of the Project.

(b) The Company shall cause a copy of this Agreement, as well as a copy of the completed forms PT-443 of the Department, to be filed with the Anderson County Auditor, the Anderson County Assessor and the Department within thirty (30) days after the date of execution and delivery hereof.

**Section 3.21     *Payment of Administrative Expenses.*** The Company will reimburse, or cause reimbursement to, the County from time to time for reasonable and necessary amounts that are customary and standard, including reasonable attorney's fees and costs, actually incurred, or that will be actually incurred, by the County with respect to the County's fulfillment of its obligations under the Fee Agreement and other related documents ("Transaction Documents") in the implementation of its terms and provisions ("Administrative Expenses"). The Company will make such reimbursement of Administrative Expenses upon written request therefor, but in no event later than sixty (60) days after receiving written notice from the County specifying the nature of such expense and requesting the payment of the same. The County acknowledges that it imposes no charges in the nature of impact fees or recurring fees in connection with the incentives authorized by the Transaction Documents, and, aside from reasonable attorneys' fees set forth below, or as may be necessitated in the future by request of the Company pertaining to matters outside of the immediate scope of this Agreement, the County anticipates (but cannot guarantee) that no out of pocket expenses in connection with the Transaction Documents and the transactions authorized hereby should arise in the future. The parties understand that counsel to the County may invoice the Company for those expenses related to the review of the Transaction Documents and all resolutions, ordinances and other documentation related thereto in an amount not to exceed \$ 7,500.00.

**Section 3.22 Miscellaneous Incentives.** The County shall provide for the following miscellaneous incentives: (i) the waiver of any County-controlled sewer impact fees for the Project up to \$50,000; (ii) the waiver of any County-controlled building code and other County applicable fees for the Project up to \$50,000; (iii) and a dedicated County liaison to assist the Company and the Sponsor Affiliate with all locational, permitting and startup matters in connection with the Project and with ongoing existing business support services provided by the County

## ARTICLE IV MISCELLANEOUS

**Section 4.1 Notices.** Any notice, election, demand, request or other communication to be provided under this Fee Agreement shall be effective when delivered to the party named below or three business days after deposited with the United States Postal Service, certified mail, return receipt requested, postage prepaid, addressed as follows (or addressed to such other address as any party shall have previously furnished in writing to the other party), except where the terms hereof require receipt rather than sending of any notice, in which case such provision shall control:

**AS TO THE COUNTY:**

Anderson County, South Carolina  
ATTN: Rusty Burns  
County Administrator  
101 South Main Street  
PO Box 8002  
Anderson, SC 29621  
Telephone: +1 (864) 260-4062  
Facsimile: +1 (864) 260-4356  
Email: [rburns@andersoncountysc.org](mailto:rburns@andersoncountysc.org)

WITH A COPY TO: Anderson County, South Carolina

(shall not constitute notice)      ATTN: Leon Harmon  
County Attorney  
101 South Main Street  
PO Box 8002  
Anderson, SC 29621  
Telephone: +1 (864) 222-2123  
Facsimile: +1 (864) 833-1665  
Email: lharmon@nexsenpruett.com

AS TO THE COMPANY:      EuWe EUGEN WEXLER US Plastics Inc.  
ATTN: Markus Gosse, Chief Executive Officer  
c/o: Parker Poe Adams & Bernstein LLP  
1201 Main Street, Suite 1450  
Columbia, South Carolina 29202  
Telephone: (803) 255-8000  
Facsimile: (803) 255-8017  
Email: m.gosse@euwe.de

AS TO SPONSOR AFFILIATE:      EuWe EUGEN WEXLER US Real Estate Inc.  
ATTN: Markus Gosse, Chief Executive Officer  
c/o: Parker Poe Adams & Bernstein LLP  
1201 Main Street, Suite 1450  
Columbia, South Carolina 29202  
Telephone: (803) 255-8000  
Facsimile: (803) 255-8017  
Email: m.gosse@euwe.de

WITH A COPY TO:      Parker Poe Adams & Bernstein LLP  
(shall not constitute notice)      ATTN: Sam C. Moses, Esquire  
1201 Main Street, Suite 1450  
Columbia, South Carolina 29202  
Telephone: (803) 255-8000  
Facsimile: (803) 255-8017  
Email: sammoses@parkerpoe.com

**Section 4.2 *Binding Effect.*** This Fee Agreement is binding, in accordance with its terms, upon and inure to the benefit of the Company, the Sponsor Affiliate and the County, and their respective successors and assigns, to the extent allowed by law. In the event of the dissolution of the County or the consolidation of any part of the County with any other political subdivision or the transfer of any rights of the County to any other such political subdivision, all of the covenants, stipulations, promises and agreements of this Fee Agreement shall bind and inure to the benefit of the successors of the County from time to time and any entity, officer, board, commission, agency or instrumentality to whom or to which any power or duty of the County has been transferred.

**Section 4.3 *Counterparts.*** This Fee Agreement may be executed in any number of counterparts, and all of the counterparts taken together shall be deemed to constitute one and the same instrument.

**Section 4.4 *Governing Law.*** This Fee Agreement and all documents executed in connection herewith shall be construed in accordance with and governed by the laws of the State.

**Section 4.5 Headings.** The headings of the articles and sections of this Fee Agreement are inserted for convenience only and shall not be deemed to constitute a part of this Fee Agreement.

**Section 4.6 Amendments.** The provisions of this Fee Agreement may only be modified or amended in writing by an agreement or agreements lawfully entered into between the parties.

**Section 4.7 Further Assurance.** From time to time, and at the Company's and Sponsor Affiliate's expense, the County agrees to execute and deliver to the Company and Sponsor Affiliate such additional instruments as either may reasonably request to effectuate the purposes of this Fee Agreement.

**Section 4.8 Severability.** If any provision of this Fee Agreement is declared illegal, invalid or unenforceable for any reason, the remaining provisions hereof shall be unimpaired, and such illegal, invalid or unenforceable provision shall be reformed so as to most closely effectuate the legal, valid and enforceable intent thereof and so as to afford the Company, and, as applicable, the Sponsor Affiliate, with the maximum benefits to be derived herefrom, it being the intention of the County to offer the Company and, as applicable, the Sponsor Affiliate, the strong inducement to locate the Project in the County.

**Section 4.9 Limited Obligation.** NEITHER THE PROJECT NOR THE NEGOTIATION, EXECUTION, DELIVERY OR IMPLEMENTATION OF THIS FEE AGREEMENT SHALL GIVE RISE TO ANY PECUNIARY LIABILITY OF THE COUNTY OR ANY INCORPORATED MUNICIPALITY NOR TO ANY CHARGE AGAINST THEIR GENERAL CREDIT OR TAXING POWER.

**Section 4.10 Indemnification.** (a) The Company shall indemnify, defend and save the County, as well as its employees, officers, agents and elected officials (hereinafter collectively the "Indemnified Parties") harmless against and from all claims by or on behalf of any person, firm, company or other entity arising from the conduct or management of, or from any work or thing done on the Project during the term of the Fee Agreement, and the Company further shall indemnify, defend and save the Indemnified Parties harmless against and from all claims arising from any act, error or omission occurring during the term of the Fee Agreement from: (i) any condition of the Project, (ii) any breach or default on the part of the Company in the performance of any of its obligations under the Fee Agreement, or any other agreement pertaining to the Project, (iii) any act of the Company or any of its agents, contractors, servants, employees or licensees, related to the Project, or (iv) any act of any assignee or sublessee of the Company, or of any agents, contractors, servants, employees or licensees of any assignee or sublessee of the Company, related to the Project, or (v) any environmental violation, condition or effect related to the Project. The Company shall indemnify, defend and save the Indemnified Parties harmless from and against all costs and expenses incurred in or in connection with any such claim arising as aforesaid or in connection with any action or proceeding brought thereon, and upon notice from an Indemnified Party, the Company shall defend it in any such action, prosecution or proceeding, with counsel reasonably acceptable to the County. All such indemnification and save harmless provisions shall be, and are, set forth in the Fee Agreement.

(b) Notwithstanding the fact that it is the intention of the parties that the Indemnified Parties not incur pecuniary liability by reason of the terms of this Agreement, or the undertakings required of the County hereunder by reason of the performance of any act requests of it by the Company, or by reason of the operation of the Project by the Company, including all claims, liabilities or losses arising in connection with the violation of any statutes or regulations pertaining to the foregoing, nevertheless, if the Indemnified Parties should incur any such pecuniary liability, then in such event the Company shall indemnify, defend and hold them harmless against all claims by or on behalf of any person, firm, company or other legal entity, arising out of the same, and all costs and expenses incurred in connection



with any such claim or in connection with any action or proceeding brought thereon, and upon notice, the Company shall have the sole right and duty to assume, and shall assume, the defense thereof, at its expense, with full power to litigate, compromise, or settle the same in its sole discretion; provided the Company shall obtain the prior written consent of the County to settle any such claim unless such claim is for monetary damages for which the Company has the ability to, and does, pay. Notwithstanding the foregoing, if the Indemnified Party is the County, in the event the County reasonably believes there are defenses available to it that are not being pursued or that the counsel engaged by the Company reasonably determines that a conflict of interest exists between the County and the Company, the County may, in its sole discretion, hire independent counsel to pursue its own defense, and the Company shall be liable for the reasonable cost of such counsel.

(c) These indemnification covenants, at a minimum, shall be considered included in and incorporated by reference in subsequent documents after the closing which the County is requested to sign, and any other indemnification covenants in any subsequent documents shall not be construed to reduce or limit the above indemnification covenants, but may expand them or expound upon them, as may be shown in greater detail in such subsequent documents. In the event of any conflict or inconsistency, the indemnification, defense and save harmless provisions of the Fee Agreement shall always govern.

*[signatures on following pages]*

IN WITNESS WHEREOF, the County, acting by and through the County Council, has caused this Fee Agreement to be executed in its name and on its behalf by the Chair of County Council and the County Administrator and to be attested by the Clerk to County Council; the Company and the Sponsor Affiliate have caused this Fee Agreement to be executed by its duly authorized officer, all as of the day and year first above written.

ANDERSON COUNTY, SOUTH CAROLINA

---

Tommy Dunn, Chairman  
Anderson County Council

---

Rusty Burns  
County Administrator

(SEAL)

ATTEST:

---

Kim Poulin, Clerk to Council  
Anderson County, South Carolina

IN WITNESS WHEREOF, the County, acting by and through the County Council, has caused this Fee Agreement to be executed in its name and on its behalf by the Chair of County Council and the County Administrator and to be attested by the Clerk to County Council; the Company and the Sponsor Affiliate have caused this Fee Agreement to be executed by its duly authorized officer, all as of the day and year first above written.

EUWE EUGEN WEXLER US PLASTICS INC.

BY \_\_\_\_\_

ITS \_\_\_\_\_

IN WITNESS WHEREOF, the County, acting by and through the County Council, has caused this Fee Agreement to be executed in its name and on its behalf by the Chair of County Council and the County Administrator and to be attested by the Clerk to County Council; the Company and the Sponsor Affiliate have caused this Fee Agreement to be executed by its duly authorized officer, all as of the day and year first above written.

EUWE EUGEN WEXLER US REAL ESTATE  
INC.

BY \_\_\_\_\_

ITS \_\_\_\_\_

## **EXHIBIT A**

### **LEGAL DESCRIPTION OF PROPERTY**

ALL that certain piece, parcel or tract of land, situate, lying and being located on Alliance Boulevard and Alliance Parkway, Anderson County, South Carolina, containing 24.978 acres and shown on Boundary Survey prepared for Anderson County, South Carolina, prepared by F&S Surveyors Engineers & Planners, Inc. dated November 12, 2014 and having the following metes and bounds legal description.

Beginning at a ½" rebar located at the intersection of Alliance Boulevard (66-foot right of way) and property now/formerly T & R Realty LLC and running along Alliance Boulevard and property now/formerly Anderson County in a northwesterly direction along a curve bearing N44°37'10"W having a radius of 963.00 and chord distance of 360.31 feet and length of 362.45 feet to a ½" rebar; thence N33°56'50"W a distance of 346.24 feet to a ½" rebar; thence N31°15'07"W a distance of 300.33 feet to a ½" rebar; thence N33°55'26"W a distance of 191.82 feet to a ½" rebar; thence N08°32'33"E a distance of 70.84 feet to a ½" rebar; thence turning and running along I-85 R/W and Alliance Parkway in a northeasterly direction along a curve bearing N50°34'20"E having a radius of 4357.56 and chord distance of 414.05 feet and length of 414.21 feet to a ½" rebar; thence continuing along Alliance Parkway in a northeasterly direction along a curve bearing N85°33'21"E having a radius of 471.30 and chord distance of 317.06 feet and length of 323.37 feet to an old ½" rebar bent; thence turning and running along Alliance Parkway in a southeasterly direction; S74°03'05"E a distance of 399.69 feet to an old 1" crimp pipe; thence S74°01'13"E a distance of 143.45 feet to an old 1" crimp pipe; thence S73°56'37"E a distance of 249.10 feet to an old ½" rebar bent; thence turning and running along property now/formerly Walgreen Co. in a southwesterly direction S02°22'16"W a distance of 532.75 feet to an old ½" rebar; thence turning and running along property now/formerly Stanco Parcel A in a northwesterly direction N87°37'45"W a distance of 468.92 feet to an old ½" rebar; thence turning and running in a southwesterly direction S02°22' 15"W a distance of 251.18 feet to a ½" rebar; thence S30°33'03"W a distance of 389.15 feet to a ½" rebar, said ½" rebar being the point of Beginning.

Derivation: Deeds unto Brookfield Associates Limited Partnership, a South Carolina limited partnership, by Deeds of Anderson Industrial, LLC, a South Carolina limited liability company, dated February 20, 2001, and recorded February 21, 2001 in the Register of Deeds for Anderson County, South Carolina in Book 4046, at page 3; Deed Book 4046, at page 37 and Deed Book 4046, at page 11.

TMS#169-00-11-005-000

**EXHIBIT "B"**

**CERTIFICATE AS TO CUMULATIVE INVESTMENT IN  
COST OF INFRASTRUCTURE**

*[NAME OF COMPANY]*

STATE OF SOUTH CAROLINA	)	CERTIFICATE AS TO CUMULATIVE
	)	INVESTMENT IN COST OF THE
COUNTY OF ANDERSON	)	INFRASTRUCTURE

I, \_\_\_\_\_, the authorized officer of the undersigned company (the "Company"), do hereby certify that as of \_\_\_\_\_, \_\_\_\_\_, the Company has invested \$ \_\_\_\_\_ in the Costs of Infrastructure at the Project, as such terms are defined in the Fee in Lieu of *Ad Valorem* Taxes Agreement by and among EuWe EUGEN WEXLER US Plastics Inc., as Sponsor, EuWe EUGEN WEXLER US Real Estate Inc., as Sponsor Affiliate and Anderson County, South Carolina dated as of April 21, 2015.

IN WITNESS WHEREOF, I have hereunto set my hand and seal as of the \_\_\_\_\_ day of \_\_\_\_\_, \_\_\_\_\_.

EuWe EUGEN WEXLER US Plastics Inc.

BY: \_\_\_\_\_  
NAME: \_\_\_\_\_  
TITLE: \_\_\_\_\_

**ORDINANCE NO. 2015 - 009**

**AN ORDINANCE AUTHORIZING THE SALE OF CERTAIN PROPERTY IN ALLIANCE PARK IN ACCORDANCE WITH THAT CERTAIN AGREEMENT TO PURCHASE AND SALE LAND ("PURCHASE AGREEMENT") BY AND BETWEEN ANDERSON COUNTY, SOUTH CAROLINA, (THE "COUNTY") AND EUWE EUGEN WEXLER (THE "COMPANY"); THE GRANT OF A RIGHT OF FIRST REFUSAL IN ACCORDANCE WITH THAT CERTAIN RIGHT OF FIRST REFUSAL AGREEMENT BY AND BETWEEN THE COUNTY AND THE COMPANY WITH REGARD TO THE PURCHASE OF ANY OF THE COUNTY'S PROPERTY IN ALLIANCE PARK NOT ACQUIRED UNDER THE PURCHASE AGREEMENT; AND OTHER RELATED MATTERS.**

WHEREAS, Anderson County, South Carolina (the "County"), acting by and through its County Council (the "County Council") is authorized under Title 4 of the Code of Laws of South Carolina, as amended, to lease, sell or otherwise dispose of real and personal property; and

WHEREAS, the County owns a certain 24.978 acre tract located in Alliance Park ("Alliance Park Tract"); and

WHEREAS, County Council desires to sell all or a portion of the Alliance Park Tract and EUWE EUGEN WEXLER desires to purchase all or a portion of the Alliance Park Tract from the County; and

WHEREAS, representatives of the County and the Company have negotiated that certain Agreement to Purchase and Sell Land attached hereto as Exhibit A ("Sale Agreement") for the sale of a portion of the Alliance Park Tract; and

WHEREAS, representatives of the County and the Company have negotiated that certain Right of First Refusal Agreement attached hereto as Exhibit B ("Right of First Refusal") for the right to purchase a portion of the Alliance Park Tract that is not acquired under the Sale Agreement; and

**NOW, THEREFORE, BE IT ORDAINED BY THE ANDERSON COUNTY COUNCIL DULY ASSEMBLED THAT:**

**Section 1. *Sale of Portion of Alliance Park Tract.*** The form, terms, and provisions of the Sale Agreement presented to this meeting and filed with the Clerk to County Council be and it is hereby approved, and all of the terms, provisions, and conditions thereof are hereby incorporated herein by reference as if the Sale Agreement was set out in this Ordinance in its entirety. The Chairman of County Council and the Clerk to County Council be and they are hereby authorized, empowered, and directed to execute, acknowledge, and deliver the Sale Agreement in the name and on behalf of the County, and thereupon to cause the Sale Agreement to be delivered to the Company. The Sale Agreement to be in substantially the form now before this meeting and hereby approved, or with such changes therein as shall not materially adversely affect the rights of the County thereunder and as shall be approved by the officials of the County executing the same upon the advice of the County Attorney, their execution thereof to constitute conclusive evidence of their approval of any and all changes or revisions therein from the form of Sale Agreement now before this meeting.

**Section 2. *Right of First Refusal of Portion of Alliance Park Tract.*** The form, terms, and provisions of the Right of First Refusal presented to this meeting and filed with the Clerk to County Council be and it is hereby approved, and all of the terms, provisions, and conditions thereof are hereby incorporated herein by reference as if the Right of First Refusal was set out in this Ordinance in its entirety. The Chairman of County Council and the Clerk to County Council be and they are hereby authorized, empowered, and directed to execute, acknowledge, and deliver the Right of First Refusal in the name and on behalf of the County, and thereupon to cause the Right of First Refusal to be delivered to the Company. The Right of First Refusal to be in substantially the form now before this meeting and hereby approved, or with such changes therein as shall not materially adversely affect the rights of the County thereunder and as shall be approved by the officials of the County executing the same upon the advice of the County Attorney, their execution thereof to constitute conclusive evidence of their approval of any and all changes or revisions therein from the form of Right of First Refusal now before this meeting.

**Section 3. *Execution of Sale Agreement and Right of First Refusal.*** The Chairman of County Council and the Clerk to the County Council, for and on behalf of the County, are hereby each authorized to do any and all things necessary or proper to effect (i) the execution and delivery of the Sale Agreement and the Right of First Refusal; and (ii) the performance of all obligations of the County under and pursuant to the Sale Agreement and the Right of First Refusal.

**Section 4. *Execution of Transaction Documents.*** The Chairman of County Council and the Clerk to the County Council, and any other proper officer of the County, be and each of them is hereby authorized to execute and deliver any and all documents and instruments and to do and to cause to be done any and all acts and things necessary or proper for carrying out the transactions contemplated by this Ordinance, including without limitation, deeds, settlement statements, affidavits and other such documents necessary and appropriate to the sale of real property in accordance with the Sale Agreement and the Right of First Refusal, executing the same upon the advice of the County Attorney, their execution thereof to constitute conclusive evidence of their approval.

**Section 5. *Severability.*** The provisions of this Ordinance are hereby declared to be separable and if any section, phrase, or provision shall for any reason be declared by a court of competent jurisdiction to be invalid or unenforceable, such declaration shall not affect the validity of the remainder of the sections, phrases, and provisions hereunder.

**Section 6. *General Repealer.*** All orders, resolutions, ordinances, and parts thereof in conflict herewith are, to the extent of such conflict only, hereby repealed and this Ordinance shall take effect and be in full force from and after its passage and approval.

This Ordinance takes effect and is in full force only after the County Council has approved this Ordinance following three readings and a public hearing.



ANDERSON COUNTY, SOUTH CAROLINA

---

Tommy Dunn, Chairman  
Anderson County Council

(SEAL)

ATTEST:

---

Kim Poulin, Clerk to Council  
Anderson County Council

Approved as to form:

---

County Attorney

First Reading:	March 17, 2015
Second Reading:	April 7, 2015
Third Reading:	April 21, 2015
Public Hearing:	April 21, 2015

**EXHIBIT A**

**Sale Agreement**

[attached]

**AGREEMENT TO PURCHASE AND SELL LAND**

**BY AND BETWEEN**

**ANDERSON COUNTY ("SELLER"),**

**AND**

**EUWE EUGEN WEXLER US REAL ESTATE INC. ("BUYER")**

## TABLE OF CONTENTS

	<u>Page</u>
SECTION 1 : SALE OF THE PROPERTY .....	3
SECTION 2 : EARNEST MONEY .....	3
SECTION 3 : PURCHASE PRICE .....	4
SECTION 4 : COSTS AND PRORATIONS .....	4
SECTION 5 : TITLE AND SURVEY .....	4
SECTION 6 : CLOSING .....	5
SECTION 7 : CONDITIONS TO BUYER'S OBLIGATIONS .....	6
SECTION 8 : INSPECTION .....	7
SECTION 9 : SELLER'S REPRESENTATIONS AND WARRANTIES .....	8
SECTION 10 : EMINENT DOMAIN .....	8
SECTION 11 : NOTICES .....	9
SECTION 12 : REMEDIES .....	10
SECTION 13 : MISCELLANEOUS .....	10
EXHIBIT A            PROPERTY DESCRIPTION	
EXHIBIT B            RIGHT OF FIRST REFUSAL AGREEMENT	

## AGREEMENT TO PURCHASE AND SELL LAND

THIS AGREEMENT TO PURCHASE AND SELL LAND ("Agreement") is made as of \_\_\_\_\_, 2015 ("Effective Date") by and among ANDERSON COUNTY ("Seller") and EUWE EUGEN WEXLER US REAL ESTATE ("Buyer").

- A. Seller owns the Property; and
- B. Seller has agreed to sell and Buyer has agreed to buy the Property, all on the terms hereinafter set forth.

IN CONSIDERATION of the agreements contained herein and other good and valuable consideration, the receipt and sufficiency of which are hereby acknowledged, Seller agrees to sell and Buyer agrees to purchase the Property for the Purchase Price and subject to the terms and conditions hereinafter set forth.

### SECTION 1: SALE OF THE PROPERTY

1.1 **Property.** The property which is the subject of this Agreement is the approximately 10 acres of land, more or less, located in Alliance Park in Anderson County, South Carolina, which is a portion of the property described in Exhibit A ("Land"), the exact boundaries and acreage to be determined by the survey referred to in Section 1.2 below, together with all rights, hereditaments, and appurtenances thereto belonging or appertaining, all rights of ingress and egress to and from the Land, all rights of Seller in any roads, streets, rights of way or easements affecting or bounding the Land, all rights to any sanitary sewer capacity, drainage, water or other facilities benefitting or pertaining to the Land, and all improvements and fixtures located thereon (collectively, the "Property").

1.2 **Survey.** The exact acreage and description of the Property shall be determined by a survey to be prepared at Buyer's expense by a surveyor selected by Buyer ("Survey"). After the Survey is completed, Exhibit A hereto shall be deemed to be replaced by a new Exhibit A containing a legal description based on the Survey, and, thereafter, the new legal description shall be the legal description of the Land for all purposes relating to this Agreement. The Survey shall certify to the nearest hundredth of an acre, the number of acres included in the Land.

### SECTION 2: EARNEST MONEY

2.1 **Deposit of Earnest Money.** Within five (5) business days after the Effective Date, Buyer will deposit in escrow with Chicago Title Insurance Company ("Escrow Agent") One Thousand Dollars (\$1,000) in earnest money. The earnest money (including any interest thereon, collectively, the "Earnest Money") shall be disbursed in accordance with the terms of this Agreement.

2.2 **Disbursement of Earnest Money.** If under the terms and conditions of this Agreement, Seller is entitled to payment of the Earnest Money, then not earlier than five (5) business days following written notice to Buyer and Escrow Agent by Seller, Escrow Agent shall notify Buyer of its intent to disburse the Earnest Money to Seller and thereafter, any and all Earnest Money previously deposited with Escrow Agent shall be disbursed to Seller. If under the terms and conditions of this Agreement, Buyer is entitled to a refund of the Earnest Money, then, not later than five (5) business days following written notice to Seller and Escrow Agent by Buyer, Escrow Agent shall notify Seller of its intent to disburse the

Earnest Money to Buyer and thereafter, any and all Earnest Money previously deposited with Escrow Agent shall be disbursed to Buyer. If the Closing occurs, then the Earnest Money shall, at Buyer's option, be applied as a credit to Buyer against the Purchase Price or returned to Buyer. The foregoing notwithstanding, if the Escrow Agent receives notice of a dispute from either party, it shall not disburse the Earnest Money until it receives a written release from each party. **"Refund the Earnest Money"** shall mean the Escrow Agent shall promptly return the Earnest Money to Buyer (less \$10.00 which will be forwarded to Seller as consideration for this Agreement), this Agreement shall no longer have any force or effect, and neither party shall have any further rights or liabilities hereunder except as set forth in **Section 14.8**.

### **SECTION 3: PURCHASE PRICE**

The purchase price ("**Purchase Price**") of the Property shall be Thirty-Two Thousand and Five Hundred Dollars (\$32,500) per acre as shown on the Survey, net of any portion of the Land which is: (i) subject to any road right of way; (ii) located in a flood zone; or (iii) located in a wetland area. The Purchase Price shall be paid at Closing by: (i) official bank check issued by a national bank; or (ii) bank wire transfer.

### **SECTION 4: COSTS AND PRORATIONS**

**4.1 Closing Costs.** Seller shall pay for all deed taxes and transfer taxes applicable to this transaction. Buyer shall pay for, the cost of the Survey, the costs of title examination, title insurance premiums and recording the deed. Each party shall pay its own attorney's fees.

**4.2 Taxes.** Ad valorem real property taxes for the Property for the year in which the Closing occurs shall be prorated as of the Closing Date and Seller's prorated share shall be credited to Buyer towards the Purchase Price at Closing. Seller shall pay all other unpaid assessments, late listing penalties and prior years' ad valorem property taxes, including any "roll-back" or "deferred" taxes, on or before the Closing Date, in connection with the Property. If the current year's taxes and/or other applicable assessments have not been determined at the time of Closing, the proration shall be based upon the previous year's taxes and/or assessments, and Buyer and Seller shall adjust between themselves any difference in the estimated and actual tax prorations within thirty (30) days after the actual tax statements for the Property for the year of Closing have been received.

### **SECTION 5: TITLE AND SURVEY**

**5.1 Title Commitment; Permitted Exceptions.** During the Inspection Period, Buyer shall obtain at its expense from a title insurance company of Buyer's choice ("**Title Company**") a current ALTA Commitment for Title Insurance ("**Title Commitment**") issued by the Title Company. With the exception of Unpermitted Exceptions, as defined in **Section 5.2** below, any title encumbrances, exceptions or other matters which are set forth in the Title Commitment shall be deemed to be permitted exceptions to the status of Seller's title (such encumbrances, exceptions or other matters, (excluding Unpermitted Exceptions) together with only such other matters which are approved by Buyer in writing, shall be referred to as the "**Permitted Exceptions**").

**5.2 Unpermitted Exceptions.** Any matters affecting the title to the Property which arise after the Effective Date of the Title Commitment which are not approved in writing by Buyer shall be known as "**Unpermitted Exceptions**". Additionally, each financial encumbrance such as a mortgage, deed of trust, or other debt security, attachment, judgment, lien for delinquent taxes, mechanic's or materialmen's lien, and each other monetary lien or encumbrance which is outstanding against the

Property, or any part thereof (collectively, "**Financial Encumbrances**"), shall automatically, and without any requirement for Buyer to provide notice thereof to Seller, be deemed an Unpermitted Exception. Any Financial Encumbrance which encumbers: (i) any access easement, right of way, or other easement appurtenant to the Property; or (ii) any declaration of restrictions or similar document which benefits or burdens the Property shall also be deemed an Unpermitted Exception until it is subordinated to the declaration, access easement, right of way, or other easement appurtenant to the Property. Seller hereby covenants to remove from or satisfy on the public record any and all Unpermitted Exceptions on or before the Closing Date.

**5.3 Seller Deliveries.** Within five (5) days of the Effective Date, Seller shall deliver to Buyer the following items if such items are in Seller's possession or control:

- (a) **Survey.** A copy of the most recent survey of the Property.
- (b) **Title Policy.** A copy of Seller's existing title insurance policy insuring title to the Property and any title reports related thereto.
- (c) **Reports.** Copies of any environmental, geotechnical, market or other reports relating to the Property.
- (d) **Notices.** Copies of any condemnation (actual or proposed), tax or other governmental notices relating to the Property.

If prior to Closing, Seller receives any additional such items, or any updates or replacements of such items, then Seller shall provide copies of same to Buyer within three (3) business days of Seller's receipt thereof, but not later than Closing.

## **SECTION 6: CLOSING**

**6.1 Closing Date.** Unless otherwise agreed to by Buyer and Seller, the consummation of the purchase and sale of the Property ("**Closing**") shall be held at the office of Buyer's counsel, no later than at 5:00 p.m. on the date ("**Closing Date**") which is the later of : (i) fifteen (15) days after the end of the Inspection Period; or (ii) the fifteenth (15th) day after satisfaction of each of the conditions set forth in **Section 7** below; unless extended pursuant to the express terms of this Agreement.

**6.2 Items to be Delivered at Closing.**

- (a) **By Seller.** At Closing, Seller shall deliver, or cause to be delivered, to Buyer, or, if applicable to the Title Company, each of the following items:
  - (i) A General Warranty Deed duly executed and acknowledged by Seller sufficient to convey to Buyer good , marketable and insurable fee simple title to the Property free and clear of all liens and encumbrances except for the Permitted Exceptions.
  - (ii) An owner's affidavit regarding liens, or other affidavit of title reasonably requested by Title Company to issue a title insurance policy respecting the Property without exception for mechanic's or materialmen's liens, other statutory liens, or for rights of parties in possession.

- (iii) Appropriate evidence, reasonably acceptable to Title Company and Buyer, to establish that Seller has the authority to consummate the transaction contemplated by this Agreement.
  - (iv) *[intentionally omitted]*
  - (v) A form 1099.
  - (vi) A duly executed Closing statement.
  - (vii) Seller's duly executed certificate of reaffirmation, confirming that the representations and warranties of Seller contained in this Agreement are true and correct as of the Closing Date.
  - (viii) Affidavit(s) of consideration necessary to record the Deed and South Carolina withholding tax affidavit and, if withholding is required by applicable law, sufficient funds shall be withheld and paid to the South Carolina Tax Commission to satisfy all withholding requirements.
  - (ix) Other items reasonably necessary, appropriate or required by law to consummate and evidence the transaction contemplated by this Agreement, including, without limitation, resolutions, and/or such other customary evidences of authority as may be applicable.
- (b) **By Buyer.** At Closing Buyer shall deliver to Seller each of the following items:
- (i) The net cash portion of the Purchase Price due to Seller after accounting for all applicable credits and prorations set forth in this Agreement.
  - (ii) Such additional funds as may be necessary to cover Buyer's share of the Closing costs and prorations set forth in this Agreement.
  - (iii) A duly executed Closing statement.
  - (iv) Appropriate evidence, reasonably acceptable to Title Company and Seller, to establish that Buyer has the authority to consummate the transaction contemplated by this Agreement.
  - (v) Other items reasonably necessary, appropriate or required by law to consummate and evidence the transaction contemplated by this Agreement, including, without limitation, resolutions, certificates of existence, certified copies of bylaws, operating Agreements, and/or such other customary evidences of authority as may be applicable.

## SECTION 7: CONDITIONS TO BUYER'S OBLIGATIONS

Each of the following obligations must be met by Seller or waived by Buyer in writing prior to Closing:



**7.1 Permit Availability.** Buyer must be able to immediately obtain (as of Closing) all grading, building, and other permits required for the construction and operation of a manufacturing facility ("**Intended Use**").

**7.2 Utilities.** Public water and sewer lines adequate to service the Intended Use must be currently available to the Property and located no further away than the Property's boundaries.

**7.3 Excavated Dirt.** Buyer shall have obtained the consent of the Developer of Alliance Park for Buyer to stockpile excavated dirt from the initial construction project on the remaining Alliance Park property owned by Seller.

**7.4 Container Storage.** Buyer shall have obtained the consent of the Developer of Alliance Park for the outside storage of transport containers by Buyer on the Property.

**7.5 Reports of McMillan Pazdan Smith Architecture.** Seller shall assign the ownership of all documents and/or reports, including site and building design documents, prepared by McMillan Pazdan Smith Architecture ("McMillan") in connection with the Property prepared for the Seller ("McMillan Documents"), and, to the extent required, take whatever steps necessary to assign ownership of the McMillan Documents to the Buyer at no costs, including but not limited to obtaining any written consent of such assignment from McMillan.

**7.6 Incentives Contingency.** Buyer's obligation to close the purchase of the Property under this Agreement is contingent upon Buyer being able to secure on terms acceptable to Buyer written binding commitments for economic development incentives from both the State of South Carolina, the Seller and other incentive granting organizations for the Buyer's planned project at the Property.

**7.7 Right of First Refusal.** Buyer's obligation to close the purchase of the Property under this Agreement is contingent upon the Seller executing and delivering a "Right of First Refusal" as of Closing in connection with the portion of the Seller's 24.978 acres of property not acquired hereunder ("Additional Property"), the terms and conditions of which are further set for in the attached Exhibit B.

If any of the conditions set forth in this **Section 7** are not satisfied on or before the Closing Date, then Buyer shall have the right (but not the obligation) to terminate this Agreement at any time thereafter and Escrow Agent shall Refund the Earnest Money.

## **SECTION 8: INSPECTION**

**8.1 Right of Entry.** Buyer, its employees, agents and contractors shall have the right during the term of this Agreement to go upon the Property to conduct soil borings and other geological and wetlands studies, to conduct the survey and any environmental, topographical and landscaping tests or studies, and to conduct any other tests or examinations deemed necessary by Buyer. Buyer covenants and agrees to indemnify and hold harmless Seller from any and all loss, liability, costs, claims, demands, damages, actions, causes of action, or suits caused by Buyer in exercising its rights under this section, except to the extent that any such loss, liability, costs, claims, demands, damages, actions, causes of action or suits are caused by Seller's negligence or willful misconduct and except to the extent any such loss is limited to the reasonable cutting of and incidental damage to trees and bushes required to perform such tests or studies.

**8.2 Inspection Period.** If Buyer is unsatisfied with the results of its inspections or for any other reason, or for no reason, Buyer may terminate this Agreement at any time on or before the

expiration of forty-five (45) days following the Effective Date (the “**Inspection Period**”) by delivery of written notice of termination to Seller prior to the termination of the Inspection Period, in which case Escrow Agent shall Refund the Earnest Money. Buyer’s failure to terminate during the Inspection Period shall not constitute a waiver of any condition precedent to Closing or any other obligation of Seller hereunder. The Buyer may accelerate the expiration of the Inspection Period by providing to the Seller notice of same.

## **SECTION 9: SELLER’S REPRESENTATIONS AND WARRANTIES**

As of the Effective Date and as of the date of Closing, Seller represents and warrants to Buyer that:

- 9.1     Title.** Seller owns fee simple title to the Property;
- 9.2     No Violations.** Performance of this Agreement is not prohibited by and will not cause default under any other Agreement, covenant, document or instrument to which Seller is a party;
- 9.3     Condemnation.** There are no pending or threatened condemnation proceedings against the Property;
- 9.4     No Other Contracts; Liens.** Seller has not entered into any other contract or Agreement of sale with reference to the Property and neither Seller nor the Property are subject to any claim, demand, suit, unfiled lien, proceeding or litigation of any kind, pending or outstanding, or, to the knowledge of Seller, threatened which would in any way be binding upon Buyer or its successors or assigns or affect or limit the Intended Use or Buyer’s or its successors’ or assigns’ enjoyment of the Property or which would limit or restrict in any way Seller’s right or ability to enter into this Agreement and consummate the sale and purchase contemplated hereby;
- 9.5     Right-of-Way.** The Property abuts and adjoins public rights-of-way which are publicly maintained roads.
- 9.6     Survival.** All representations and warranties of Seller contained in this Agreement shall be true as of the Closing Date as though such representations and warranties were made at such time, shall be a condition to Buyer’s obligations hereunder and shall survive Closing.
- 9.7     Parties in Possession.** There are no parties in possession of any portion of this Property under unrecorded leases or otherwise.

## **SECTION 10: EMINENT DOMAIN**

If, after the Effective Date and prior to Closing, Seller shall receive notice of the commencement or threatened commencement of eminent domain or other like proceedings against the Property or any portion thereof, Seller shall immediately notify Buyer in writing, and Buyer shall elect within thirty (30) days from and after such notice, by written notice to Seller, to either: (a) terminate this Agreement, whereupon Escrow Agent shall Refund the Earnest Money, or (b) close the transaction contemplated hereby but subject to such proceedings, in which event the Purchase Price shall remain the same and Seller shall transfer and assign to Buyer at Closing all condemnation proceeds and rights to additional condemnation proceeds, if any. If Buyer elects to purchase after receipt of such a notice, all actions taken by Seller with regard to such eminent domain proceedings, including but not limited to, negotiations, litigation, settlement, appraisals, and appeals, shall be subject to the prior written approval of Buyer. If

Buyer does not make such election within the aforesaid time period, Buyer shall be deemed to have elected to close the transaction contemplated hereby in accordance with clause (b) above.

## **SECTION 11: NOTICES**

Any notice or other communications required, permitted, or contemplated by this Agreement must be in writing and shall be either (a) sent by United States Mail, postage prepaid, registered or certified mail, return receipt requested and shall be deemed delivered three (3) business days after being deposited in the United States mail addressed as hereinafter provided; (b) sent by overnight delivery using a nationally recognized overnight courier, in which case it shall be deemed delivered one (1) business day after deposit with such courier; (c) sent by telefax, in which case notice shall be deemed delivered upon confirmed transmission of such notice, provided that a hard copy of the facsimile transmission is also forwarded as set forth in (a), (b) or (d) of this subsection; or (d) sent by personal delivery. In addition to the foregoing, a telefax copy of any notice sent in accordance with (a), (b) or (d) shall also be given on the day such notice is given or delivered. Either party may change its address by giving the other party five (5) days advance written notice of such change. For the purposes of notice, the addresses of the parties shall be as follows:

<b>If to Seller:</b>	Anderson County, South Carolina ATTN: Rusty Burns County Administrator 101 South Main Street PO Box 8002 Anderson, SC 29621 Telephone: +1 (864) 260-4062 Facsimile: +1 (864) 260-4356 Email: <a href="mailto:rburns@andersoncountysc.org">rburns@andersoncountysc.org</a>
<b>With copies to:</b>	Anderson County, South Carolina ATTN: Leon Harmon County Attorney 101 South Main Street PO Box 8002 Anderson, SC 29621 Telephone: +1 (864) 222-2123 Facsimile: +1 (864) 833-1665 Email: <a href="mailto:lharmon@nexsenpruett.com">lharmon@nexsenpruett.com</a>
<b>If to Buyer:</b>	EuWe EUGEN WEXLER US Real Estate Inc. ATTN: Markus Gosse c/o: Parker, Poe, Adams & Bernstein LLP 1201 Main Street, Suite 1450 Columbia, SC 29202 Phone: +1 (803) 253-6842 Fax: +1 (803) 255-8017 Email: <a href="mailto:m.gosse@euwe.de">m.gosse@euwe.de</a>

With copies to: Parker, Poe, Adams & Bernstein LLP  
ATTN: Sam Moses, Esq.  
1201 Main Street, Suite 1450  
Columbia, SC 29202  
Phone: +1 (803) 253-6842  
Fax: +1 (803) 255-8017  
Email: [sammoses@parkerpoe.com](mailto:sammoses@parkerpoe.com)

## SECTION 12: REMEDIES

If Seller is not in default of this Agreement and if, following written notice of default (including, without limitation, Buyer's failure to timely deposit any Earnest Money) to Buyer and Buyer's failure to cure such default within ten (10) days following receipt of such written notice, this transaction fails to close by reason of Buyer's failure to perform its obligations under this Agreement, then the Earnest Money shall be paid by Escrow Agent to Seller as full liquidated damages, the parties hereby acknowledging and agreeing that the amount of Seller's actual damages in such circumstance would be difficult, if not impossible, to determine. Such payment of Earnest Money shall be the sole and exclusive remedy of Seller. If Buyer is not in default of this Agreement and if Seller fails or refuses to convey the Property in accordance with the terms of this Agreement or otherwise fails to perform its obligations hereunder, following written notice of default to Seller and Seller's failure to cure such default within ten (10) days following receipt of such written notice, then Buyer shall have the right to either: (i) terminate this Agreement and receive a refund of the Earnest Money; or (ii) obtain specific performance of this Agreement; or (iii) exercise any other remedy at law or in equity.

## SECTION 13: MISCELLANEOUS

**13.1 Entire Agreement.** This Agreement constitutes the entire Agreement of the parties and may not be amended except by written instrument executed by Buyer and Seller. Escrow Agent shall not be a necessary party to amendments to this Agreement, but such amendments shall not adversely affect or impair the rights or duties of Escrow Agent hereunder.

**13.2 Headings.** The section headings herein are inserted for convenience only and are in no way intended to describe, interpret, define or limit the scope or content of this Agreement or any provision hereof.

**13.3 Possession.** Seller shall deliver exclusive possession of the Property at Closing.

**13.4 Applicable Law.** This Agreement shall be construed and interpreted in accordance with the laws of South Carolina.

**13.5 Successors and Assigns.** This Agreement shall be binding upon and inure to the benefit of the parties hereto and their respective successors and assigns. Buyer may assign all or any portion of its rights under this Agreement. If more than one person shall sign this Agreement as a Seller, then each person so signing shall be jointly and severally liable.

**13.6 Brokerage Services.** Buyer and Seller each represent and warrant to the other that such party has not employed a real estate broker or real estate agent in connection with the transaction contemplated hereby.

**13.7 Exhibits.** The exhibits referred to in and attached to this Agreement are incorporated herein in full by reference.

**13.8 Surviving Clauses.** The provisions of this Agreement relating to Seller's obligation to reproporate taxes after Closing, Seller's representations and warranties, and Buyer's indemnification with respect to its entering upon the Property prior to Closing, shall survive any Closing pursuant to this Agreement or any termination of this Agreement by either party as a matter of right hereunder or in breach of this Agreement, notwithstanding any other provisions in this Agreement to the contrary.

**13.9 Risk of Loss.** The risk of any loss or damage occurring on or to the Property prior to Closing shall be borne by Seller.

**13.10 Holidays, Weekends.** If the time period by which any right, option or election provided for in this Agreement must be exercised, or by which any act required hereunder must be performed, or by which Closing must be held, expires on a Saturday, Sunday or federal or national bank holiday, then such time period shall be automatically extended to and through the next day which is not a Saturday, Sunday or federal or national bank holiday.

**13.11 Counterparts.** This Agreement may be executed in any number of counterparts, and it shall not be necessary for more than one party to execute any one counterpart, provided that each party shall have executed at least one counterpart. Faxed signatures shall constitute originals.

*[SIGNATURES AND NOTARIES ON FOLLOWING PAGES]*

**IN WITNESS WHEREOF,** the undersigned have set their hands and seals hereto as of the day and year indicated next to their signatures.

Date signed by Buyer:

**BUYER:**

EUWE EUGEN WEXLER REAL ESTATE INC.

ATTEST:

By: \_\_\_\_\_  
its: \_\_\_\_\_

Date signed by Seller:

**SELLER:**

ANDERSON COUNTY, SOUTH CAROLINA

ATTEST:

By: \_\_\_\_\_  
Tommy Dunn, Chairman  
Anderson County Council

its: \_\_\_\_\_

\_\_\_\_\_  
Kim Poulin, Clerk to Council  
Anderson County, South Carolina

## **EXHIBIT A**

### **PROPERTY DESCRIPTION**

ALL that certain piece, parcel or tract of land, situate, lying and being located on Alliance Boulevard and Alliance Parkway, Anderson County, South Carolina, containing 24.978 acres and shown on Boundary Survey prepared for Anderson County, South Carolina, prepared by F&S Surveyors Engineers & Planners, Inc. dated November 12, 2014 and having the following metes and bounds legal description.

Beginning at a ½" rebar located at the intersection of Alliance Boulevard (66-foot right of way) and property now/formerly T & R Realty LLC and running along Alliance Boulevard and property now/formerly Anderson County in a northwesterly direction along a curve bearing N44°37'10"W having a radius of 963.00 and chord distance of 360.31 feet and length of 362.45 feet to a ½" rebar; thence N33°56'50"W a distance of 346.24 feet to a ½" rebar; thence N31°15'07"W a distance of 300.33 feet to a ½" rebar; thence N33°55'26"W a distance of 191.82 feet to a ½" rebar; thence N08°32'33"E a distance of 70.84 feet to a ½" rebar; thence turning and running along I-85 R/W and Alliance Parkway in a northeasterly direction along a curve bearing N50°34'20"E having a radius of 4357.56 and chord distance of 414.05 feet and length of 414.21 feet to a ½" rebar; thence continuing along Alliance Parkway in a northeasterly direction along a curve bearing N85°33'21"E having a radius of 471.30 and chord distance of 317.06 feet and length of 323.37 feet to an old ½" rebar bent; thence turning and running along Alliance Parkway in a southeasterly direction; S74°03'05"E a distance of 399.69 feet to an old 1" crimp pipe; thence S74°01'13"E a distance of 143.45 feet to an old 1" crimp pipe; thence S73°56'37"E a distance of 249.10 feet to an old ½" rebar bent; thence turning and running along property now/formerly Walgreen Co. in a southwesterly direction S02°22'16"W a distance of 532.75 feet to an old ½" rebar; thence turning and running along property now/formerly Stanco Parcel A in a northwesterly direction N87°37'45"W a distance of 468.92 feet to an old ½" rebar; thence turning and running in a southwesterly direction S02°22' 15"W a distance of 251.18 feet to a ½" rebar; thence S30°33'03"W a distance of 389.15 feet to a ½" rebar, said ½" rebar being the point of Beginning.

Derivation: Deeds unto Brookfield Associates Limited Partnership, a South Carolina limited partnership, by Deeds of Anderson Industrial, LLC, a South Carolina limited liability company, dated February 20, 2001, and recorded February 21, 2001 in the Register of Deeds for Anderson County, South Carolina in Book 4046, at page 3; Deed Book 4046, at page 37 and Deed Book 4046, at page 11.

TMS#169-00-11-005-000

**EXHIBIT B**

RIGHT OF FIRST REFUSAL AGREEMENT  
[Attached]



STATE OF SOUTH CAROLINA     )  
   )     RIGHT OF FIRST REFUSAL AGREEMENT  
COUNTY OF ANDERSON         )

THIS RIGHT OF FIRST REFUSAL AGREEMENT (this “**Agreement**”) is made as of the 21 day of April 2015, by ANDERSON COUNTY, SOUTH CAROLINA (the “**County**”), and EUWE EUGEN WEXLER US REAL ESTATE INC. (the “**Company**”).

WHEREAS, County has conveyed to the Company certain real property located in the County of Anderson, State of South Carolina pursuant to the Agreement for the Purchase and Sale of Land (the “**Purchase Agreement**”) to which this Agreement is attached (the “**Property**”); and

WHEREAS, the County has agreed to grant to the Company a right of first refusal with respect to an additional piece of property adjacent to the Property that is approximately ten (10) acres (the “**Additional Property**”), which is a portion of property described in Exhibit A. The exact acreage and description of the Additional Property shall be determined by a survey, after which Exhibit A hereto shall be deemed to be replaced by a new Exhibit A containing a legal description based on the survey, and, thereafter, the new legal description shall be the legal description of the Additional Property for all purposes relating to this Agreement.

NOW, THEREFORE, in consideration of the sum of Ten Dollars (\$10.00) and subject to the terms and conditions hereinafter set forth, the County covenants and agrees with the Company as follows:

1.     Refusal Right. For a period of time ending no earlier than five (5) years after the Effective Date of this Agreement, the County hereby grants to the Company, the right of first refusal (hereinafter called the “**Refusal Right**”) with respect to any proposed *bona fide* offer acceptable to the County for the sale of the Additional Property; and the County shall not transfer the Additional Property except in compliance with the provisions hereof.
2.     Offer. If the County shall receive a *bona fide* offer to purchase the Additional Property which is acceptable to the County as provided above (hereinafter called an “**Offer**”), the County shall promptly notify the Company in writing of such Offer and of all terms and conditions thereof. If the Company shall notify the County in writing within sixty (60) days of the Company’s receipt of such notice of its exercise of the Refusal Right (and pays any earnest money deposit required by the Offer), then the Additional Property shall be acquired by the Company at a purchase price of Thirty-Two Thousand Five Hundred Dollars (\$32,500.00) per acre (“**Purchase Price**”).
3.     Closing. If the Company exercises its Refusal Right under this Agreement, the consummation of the purchase and sale of the Additional Property (“**Closing**”) shall occur no earlier than sixty (60) days after the Company’s notice to the County of its exercise of the Refusal Right.
4.     Waiver and Termination of Refusal Right. If the Company fails to so notify the County within such sixty (60) day period, or if the Company notifies the County that the

Company does not elect to acquire the Additional Property, then the Refusal Right shall be terminated and deemed forever waived by the Company and the County may sell and convey the Property to the offeror at any time thereafter, but only upon the same terms and conditions as contained in the Offer, and upon any such sale and conveyance of the Additional Property to said offeror upon the same terms and conditions as contained in the Offer, the Refusal Right shall automatically forever terminate and be null and void and thereafter the Company shall have no further rights or interests under this Agreement or in or to the Additional Property. In the event the transaction contemplated by such Offer and the sale of the Additional Property to the offeror does not close in accordance with such Offer, then the Company shall again have all of the rights, privileges and options granted pursuant to this Agreement for the remainder of the term hereof, and shall not have waived the Refusal Right with respect to any future sale of the Additional Property by the County.

5. Right of Entry, Inspection, Improvements. The Company, its employees, agents and contractors shall have the right during the term of this Agreement to go upon the Additional Property to conduct soil borings and other geological and wetlands studies, to conduct the survey and any environmental, topographical and landscaping tests or studies, and to conduct any other tests or examinations deemed necessary by the Company. The Company covenants and agrees to indemnify and hold harmless the County from any and all loss, liability, costs, claims, demands, damages, actions, causes of action, or suits caused by the Company in exercising its rights under this section, except to the extent that any such loss, liability, costs, claims, demands, damages, actions, causes of action or suits are caused by the County's negligence or willful misconduct and except to the extent any such loss is limited to the reasonable cutting of and incidental damage to trees and bushes required to perform such tests or studies.

If the Company is unsatisfied with the results of its inspections or for any other reason, or for no reason, the Company may terminate this Agreement at any time on or before the Closing date by delivery of written notice of termination to the Company.

The Company may conduct activities upon the Additional Property in order to prepare the site for use by the Company, upon prior consent by the County, such consent not to be unreasonably withheld or delayed.

6. Governing Law; Binding Effect. This Agreement shall be governed and construed in accordance with the laws of the State of South Carolina and shall be binding upon and for the benefit of the County and the Company and their respective heirs, successors and assigns for the term hereof.
7. Notices.
  - (a) Notice Defined; Parties Addresses. All notices, demands, requests or other communications required or permitted to be given hereunder (collectively, a "Notice") shall be in writing and shall be given to the party at its regular mail address set forth below (or at such other mail address that a party may hereafter

designate by sending written notice thereof to the other parties pursuant to the terms of this Section):

If to THE COMPANY:

EuWe EUGEN WEXLER US Real Estate Inc.  
ATTN: Markus Gosse  
c/o Parker Poe Adams & Bernstein LLP  
1201 Main Street, Suite 1450  
Columbia, South Carolina 29202  
Tel: +1 (803) 253-6842  
Fax: +1 (803) 255-8017  
Email: m.gosse@euwe.de

with a copy to:

Parker Poe Adams & Bernstein LLP  
Attn: Sam Moses, Esq.  
1201 Main Street, Suite 1450  
Columbia, South Carolina 29202  
Tel: +1 (803) 253-6842  
Fax: +1 (803) 255-8017  
Email: Sammoses@parkerpoe.com

If to the County:

Anderson County, South Carolina  
ATTN: Rusty Burns  
County Administrator  
101 South Main Street  
PO Box 8002  
Anderson, SC 29621  
Telephone: +1 (864) 260-4062  
Facsimile: +1 (864) 260-4356  
Email: rburns@andersoncountysc.org

with a copy to:

Anderson County, South Carolina  
Attn: Leon Harmon, Esq.  
County Attorney  
101 South Main Street  
PO Box 8002  
Anderson, SC 29621  
Telephone: +1 (864) 222-2123  
Facsimile: +1 (864) 833-1665  
Email: lharmon@nexsenpruett.com

- (b) Deemed Receipt. Notice shall only be given in the manner set forth below and shall, for all purposes be deemed given and received:
    - (i) if hand delivered to a party at the regular mail address of the party specified above, on the day the Notice is actually delivered to and received by the party;
    - (ii) if given by a nationally recognized and reputable overnight delivery service at the regular mail address of the party specified above, the day on which the Notice is actually delivered to and received by the party; or
    - (iii) if given by certified or registered mail, return receipt requested, postage prepaid at the regular mail address of the party specified above, the day on which the Notice is actually delivered to and received by the party.
  - (c) Refusal to Accept. Any Notice sent as required by this Section and refused shall be deemed delivered and received as of the date of such refusal.
8. Time is of the Essence. **TIME IS OF THE ESSENCE** as to this Agreement and all obligations hereunder. Strict compliance with the times for performance stated in this Agreement is required. Unless other specified herein, all references to “day” or “days” in this Agreement will mean a calendar day or calendar days. In the computation of any period of time provided for in this Agreement or by law, the day of the act or event from which the period of time runs shall be excluded, and the last day of such period shall be included, unless it is a Saturday, Sunday, or a holiday recognized by the government of the United States or the State of South Carolina, in which case the period shall be deemed to run until the end of the next day which is not a Saturday, Sunday or a holiday recognized by the government of the United States or the State of South Carolina.
9. Entire Agreement. This Agreement constitutes the entire agreement between the parties with respect to subject matter hereof and supersedes all prior or contemporaneous agreements and understandings of the parties in connection herewith. No covenant, warranty, representation, condition or undertaking not expressed herein, or in any certificate, instrument or documents delivered pursuant hereto shall affect or be effective to interpret, change or restrict this Agreement. No modifications, waiver, discharge, cancellation or other agreement shall affect the terms hereof unless in writing and signed by the parties hereto.
10. Non-waiver. Failure on the part of either party to insist upon strict compliance by the other with any of the terms, covenants or conditions hereof shall not be deemed a waiver of such terms, conditions and covenants, unless otherwise provided herein.
11. Counterparts. This Agreement may be executed in any number of identical counterparts, any or all of which may contain the signatures of fewer than all of the parties but all of which shall be taken together as a single instrument.

**[Remainder of this page intentionally left blank; signature on next page(s)]**

**SIGNATURE PAGE**  
**TO**  
**RIGHT OF FIRST REFUSAL AGREEMENT**

IN WITNESS WHEREOF, the Company has executed the foregoing Right of Refusal Agreement as of the date and year first above written.

SIGNED, SEALED AND DELIVERED  
IN THE PRESENCE OF:

EUWE EUGEN WEXLER US REAL ESTATE  
INC.

\_\_\_\_\_  
By: \_\_\_\_\_  
Name: \_\_\_\_\_  
Title: \_\_\_\_\_  
\_\_\_\_\_

STATE OF \_\_\_\_\_ )  
COUNTY OF \_\_\_\_\_ )      ACKNOWLEDGMENT

The foregoing instrument was acknowledged before me this \_\_\_\_\_ day of \_\_\_\_\_, by \_\_\_\_\_, the \_\_\_\_\_ of \_\_\_\_\_, a \_\_\_\_\_ corporation, on behalf of the corporation.

\_\_\_\_\_  
Notary Public for \_\_\_\_\_  
My commission expires: \_\_\_\_\_

**SIGNATURE PAGE**

**TO  
RIGHT OF FIRST REFUSAL AGREEMENT**

IN WITNESS WHEREOF, the County has executed the foregoing Right of Refusal Agreement as of the date and year first above written.

SIGNED, SEALED AND DELIVERED  
IN THE PRESENCE OF:

ANDERSON COUNTY, SOUTH CAROLINA

\_\_\_\_\_

By: \_\_\_\_\_

Name: Tommy Dunn

\_\_\_\_\_

Title: Chairman, County Council

STATE OF SOUTH CAROLINA       )  
  )  
COUNTY OF ANDERSON            )

ACKNOWLEDGMENT

The foregoing instrument was acknowledged before me this \_\_\_\_ day of \_\_\_\_\_, by Tommy Dunn, the Chairman of County Council of Anderson County, a body politic and corporate and a political subdivision of the State of South Carolina, on behalf of the County.

\_\_\_\_\_  
Notary Public for South Carolina  
My commission expires: \_\_\_\_\_

8.  
d.

**Ordinance No. 2015-010**

**AN ORDINANCE AMENDING CHAPTER 53 OF THE ANDERSON COUNTY CODE  
SO AS TO ADD ARTICLE IV PERTAINING TO THE SOLICITATION OF FUNDS ON  
ROADS AND STREETS; AND MATTERS RELATED THERETO.**

**WHEREAS**, Anderson County, South Carolina, a body politic and a corporate and political subdivision of the State of South Carolina, acting by and through the Anderson County Council, previously adopted certain provisions of Chapter 53 of the Anderson County Code; and

**WHEREAS**, Anderson County Council desires to amend Chapter 53 of the Anderson County Code by adding a new Article IV entitled Soliciting Funds on Roads or Streets.

**NOW, THEREFORE**, be it ordained by Anderson County Council, in meeting duly assembled, that:

1. Article IV titled "Soliciting Funds on Roads and Streets" is hereby made a part of Chapter 53 of the Anderson County Code with the following paragraphs:

(a) Except as authorized herein and subject to the provisions of S.C. Code §5-27-910, as amended, no person shall stand on a road or street, or within the right-of-way of such road or street, for the purpose of soliciting employment, business, or contributions from the occupant of any vehicle.

(b) Any charitable status or eleemosynary organization which is registered with the South Carolina Secretary of State and has IRS Section 501(c)(3) status may solicit funds on roads and streets so long as such organization has obtained a permit as provided in subsection (c) below and such organization retains the permit within its possession at the site of the solicitation. Publically operated First Responder Services and Fire Departments associated or affiliated with Anderson County are exempt from the permit provision of this section.

(c) The Anderson County Sherriff's Office shall issue a permit to organizations described in subsection (b) above; provided the Sheriff's Office may, as a condition of such permit, impose such reasonable limits upon the solicitation as it determines for an organization and to ensure that solicitation does not unreasonably impede the flow of traffic. No organization may be issued more than two (2) permits per calendar year. Under no circumstances may a permit be issued for a period in excess of 1 day or allow an organization to solicit for more than three (3) hours per day. Solicitations may occur only between the hours of 1:00 p.m. and 4:00 p.m.

(d) The Sheriff's Office shall charge a reasonable fee, which shall initially be set at \$50, for the administrative costs related to issuing permits hereunder.



(e) *Penalty.* Any person, firm, corporation or agent, who shall violate the provisions of this section shall be guilty of a misdemeanor and shall be punished within the jurisdictional limits of the magistrate's court. Each such person, firm, corporation or agent shall be deemed guilty of a separate offense for each and every day or portion thereof during which any violation of any of the provisions of the section is committed or continued.

2. The remaining terms and provisions of the Anderson County Code of Ordinances not revised or affected hereby remain in full force and effect.
3. Should any part or provision of this Ordinance be deemed unconstitutional or unenforceable by any court of competent jurisdiction, such determination shall not affect the remainder of this Ordinance, all of which is hereby deemed separable.
4. All Ordinances, Orders, Resolutions, and actions of Anderson County Council inconsistent herewith are, to the extent of such inconsistency only, hereby repealed, revoked, and rescinded.

This Ordinance shall take effect and be in full force upon the Third Reading and Enactment by Anderson County Council.

ENACTED in meeting duly assembled, this 21st day of April, 2015.

**ATTEST:**

\_\_\_\_\_  
Rusty Burns  
Anderson County Administrator

\_\_\_\_\_  
Tommy Dunn, Chairman  
Anderson County Council

\_\_\_\_\_  
Kimberly A. Poulin  
Clerk to Council

**APPROVED AS TO FORM:**

\_\_\_\_\_  
Leon C. Harmon  
Anderson County Attorney

First Reading:      March 17, 2015  
Second Reading:    April 7, 2015  
Third Reading:      April 21, 2015  
Public Hearing:      April 7, 2015

## ORDINANCE NO. 2015-011

**AN ORDINANCE AUTHORIZING THE EXECUTION AND DELIVERY OF ONE OR MORE INCENTIVE AGREEMENTS BY AND AMONG ANDERSON COUNTY, SOUTH CAROLINA, AND A COMPANY KNOWN TO THE COUNTY AS PROJECT MACHINE, AS SPONSOR, AND ONE OR MORE EXISTING OR TO-BE-FORMED OR ACQUIRED SUBSIDIARIES, OR AFFILIATED OR RELATED ENTITIES AND CERTAIN SPONSOR AFFILIATES, TO PROVIDE FOR A FEE IN LIEU OF *AD VALOREM* TAXES INCENTIVE; TO PROVIDE FOR THE INCLUSION OF THE PROJECT IN A MULTI-COUNTY BUSINESS OR INDUSTRIAL PARK; TO PROVIDE FOR SPECIAL SOURCE REVENUE CREDITS; TO PROVIDE FOR THE ADDITION OF ONE OR MORE SPONSOR AFFILIATES; AND OTHER RELATED MATTERS.**

WHEREAS, Anderson County, South Carolina (the "County"), acting by and through its County Council (the "County Council") is authorized by Title 12 and Chapter 44 of the Code of Laws of South Carolina 1976, as amended (collectively "Act"), and Article VIII, Section 13 of the South Carolina Constitution (i) to enter into agreements with qualifying companies to encourage investment in projects constituting economic development property through which the economic development of the State of South Carolina (the "State") will be promoted by inducing new and existing manufacturing and commercial enterprises to locate and remain in the State and thus utilize and employ manpower and other resources of the State; (ii) to covenant with such industry to accept certain fee payments in lieu of *ad valorem* taxes ("FILOT") with respect to such investment ("FILOT Payments"); (iii) under Section 4-1-170 of the Code of Laws of South Carolina 1976, as amended ("MCIP Act"), to create multi-county industrial parks with one or more contiguous counties and include certain properties therein, and, in its discretion, include within the boundaries of these parks the property of qualifying industries, and under the authority provided in the MCIP Act, the County has created previously a multi-county park with Greenville County, South Carolina ("Park"); (iv) to provide credits to qualifying companies to offset qualifying infrastructure related expenditures pursuant to Sections 4-1-175, 4-29-68 and 12-44-70 of the Code of Laws of South Carolina 1976, as amended ("Infrastructure Credit Act"); and (v) to make and execute contracts of the type hereinafter described pursuant to Section 4-9-30 of the Act; and

WHEREAS, a Company known to the County as Project Machine, a Delaware corporation, authorized or to be authorized to transact business in South Carolina, along with one or more existing, or to-be-formed or acquired subsidiaries, or affiliated or related entities, as Sponsor (collectively, "Company") and any Sponsor Affiliates (as defined under the Act and the Fee Agreement (defined below)) that the Sponsor may designate and have the County approve herein or by future resolution, contingent upon satisfaction of certain commitments made by and on behalf of the County, as set forth herein and to be further set forth in future agreements, and, to the extent allowed by law, plans to establish one or more commercial or industrial facilities in the County and expand one or more existing facilities in the County through the acquisition, lease, construction and purchase of certain land, including the Project Property (defined below), buildings, furnishings, fixtures, apparatuses, and equipment (the "Project"), which will result in new investment in real and personal property no less than \$85,725,000 in the County ("Investment") and creation of an expected 100 new, full-time equivalent jobs, with benefits ("Jobs") in the County; and

WHEREAS, by its Resolution adopted on April 7, 2015, the County identified the Project, as required by the Act; and

WHEREAS, the Project will comprise one or more parcels of real property or a portion thereof consisting of approximately [ ] acres, more or less, within such tax map parcel bearing Tax Map Number [INSERT], with improvements thereon, the legal description of which is set forth on the attached **Exhibit A** (“Project Property”); and

WHEREAS, the Project is or will be located in the Park established by that certain Agreement for Development of Joint County Industrial and Business Park dated as of November 16, 2010, as amended (“Park Agreement”); and

WHEREAS, in accordance with the Park Agreement, the Company has requested the County to authorize the expansion of the Park’s boundaries to include the Project; and

WHEREAS, the County has determined to include the Project in the boundaries of the Park and ensure that the Project remains in the Park or in any other multi-county park created under the MCIP Act for no less than the term of the Fee Agreement; and

WHEREAS, in connection with the Project, the Company has requested the County to enter into incentive agreements, to the extent and subject to the conditions provided in those agreements, to establish the commitments of (i) the Company and any Sponsor Affiliate to make the Investment and create the Jobs; and (ii) the County to provide certain incentives; and

WHEREAS, the County has determined: (i) to offer a FILOT arrangement and enter into a fee-in-lieu of *ad valorem* taxes agreement with the Company and the Sponsor Affiliate, the form of which is attached as **Exhibit B** (“Fee Agreement”), but with the principal terms as follows: 30-year term with an initial term extension of ten years, 6.0% assessment ratio, and a fixed millage rate equal to that millage rate in effect at the Project Property, for all taxing entities, on June 30, 2014, which the parties hereto believe to be 309.5 mills for the entire term of the FILOT arrangement; (ii) to provide an annual credit against those FILOT payments made by the Company and any of the Sponsor Affiliates to the County for the Project equal to ninety-five percent (95%) of such FILOT payments due for property tax years one through five, ninety percent (90%) of such FILOT payments due for property tax years six through ten, eighty-five percent (85%) of such FILOT payments due for property tax years eleven through fifteen, sixty percent (60%) of such FILOT payments due for property tax years sixteen through twenty, and fifty percent (50%) of such FILOT payments due for property tax years twenty-one through twenty-five (each a “Special Source Revenue Credit”) (property tax years one through twenty-five representing the “Credit Period”); (iii) the extension of the initial investment period under the Fee Agreement of five (5) years by an additional five years, for a total investment period term of ten (10) years; (iv) to provide for the waiver of any County-controlled building code and other County applicable fees for the Project up to \$250,000; (v) to provide County funding necessary to cover the costs of certain off-site infrastructure improvements not otherwise covered by the state and utility grants provided for the Project; (vi) to provide a dedicated County liaison to assist the Company and the Sponsor Affiliate with all locational, permitting, construction and startup matters in connection with the Project and with ongoing existing business support services provided by the County; and (vii) other incentives further described in the Fee Agreement attached to this Ordinance (collectively, the “Incentives”); and

WHEREAS, the State’s Coordinating Council for Economic Development (“CCED”) approved or will approve a monetary grant for the Project’s benefit, specifically to offset some of the costs associated with the Project (“State Grant”), the funds of which will be received and administered by the County, or its affiliates, as grantee, for the benefit of the Project; and

WHEREAS, the County understands that Blue Ridge Electric Cooperative, plans to provide one or more monetary grants for the benefit of the Project in the County (“Utility Grants”), the funds of which

will be received and administered by the County, or its affiliates, as grantee, for the benefit of the Project; and

WHEREAS, the parties recognize and acknowledge that the Company would not otherwise locate the Project in the County but for the delivery of the Incentives; and

**NOW, THEREFORE, BE IT ORDAINED BY THE ANDERSON COUNTY COUNCIL DULY ASSEMBLED THAT:**

**Section 1. Findings.** The County hereby finds and affirms, based on information provided by the Company: (i) the Project will benefit the general public welfare of the County by providing services, employment, recreation or other public benefits not otherwise provided locally; (ii) the Project gives rise to no pecuniary liability of the County or any incorporated municipality and to no charge against its general credit or taxing power; (iii) the purposes to be accomplished by the Project are proper governmental and public purposes; and (iv) the benefits of the Project to the public are greater than the costs to the public; and (v) the Project will provide a substantial public benefit to the County to qualify for the Fee term extension set forth in Section 12-44-30 of the Act.

**Section 2. Authorization to Execute and Deliver Fee Agreement.** The form, terms, and provisions of the Fee Agreement (which includes the provision of Special Source Revenue Credits) presented to this meeting and filed with the Clerk to County Council be and it is hereby approved, and all of the terms, provisions, and conditions thereof are hereby incorporated herein by reference as if the Fee Agreement was set out in this Ordinance in its entirety. The Chairman of County Council and the Clerk to County Council be and they are hereby authorized, empowered, and directed to execute, acknowledge, and deliver the Fee Agreement in the name and on behalf of the County, and thereupon to cause the Fee Agreement to be delivered to the Company. The Fee Agreement to be in substantially the form now before this meeting and hereby approved, or with such changes therein as shall not materially adversely affect the rights of the County thereunder and as shall be approved by the officials of the County executing the same upon the advice of the County Attorney, their execution thereof to constitute conclusive evidence of their approval of any and all changes or revisions therein from the form of Fee Agreement now before this meeting.

**Section 4. No Recapitulation Required.** Pursuant to Section 12-44-55(B) of the FILOT Act, the County hereby agrees that no recapitulation information, as set forth in Section 12-44-55(A) of the FILOT Act is required to be provided by the Company in the Fee Agreement, or in any other documents or agreements in connection with the fee-in-lieu of tax arrangement between the Company and the County, so long as the Company shall file a copy of the South Carolina Department of Revenue form PT-443, and any subsequent amendments thereto, and all filings required by the FILOT Act with the County after the execution of the Fee Agreement by the County and the Company.

**Section 5. Approval of Extensions of Investment Period and Termination Date.** The County hereby pre-approves and consents to a five (5) year extension of the investment period for the Project pursuant to Section 12-44-30(13) of the Act whereby the Company shall have an additional five (5) year period (added to the five (5) year initial investment period ("Initial Investment Period")) permitted to meet the minimum investment level) additional investments over and above the minimum investment level to fee-in-lieu of *ad valorem* tax treatment, provided the Company's and any Sponsor Affiliate's total investment in the Project at the end of the Initial Investment Period equals at least Two Million Five Hundred Thousand Dollars (\$2,500,000).

(b) The County hereby pre-approves and consents to a ten (10) year extension of each Phase Termination Date as defined in the Fee Agreement pursuant to Section 12-44-30(21) of the Act.

**Section 6. *Grants Administration.*** The County shall administer the State Grant and/or the Utility Grants, as applicable, and immediately after receipt by the County and confirmation of the Company's compliance with the terms and conditions of the State Grant and/or the Utility Grants, as applicable, shall provide the proceeds of the State Grant and/or the Utility Grants, as applicable, to the Company for the purposes set forth in the State Grant and/or the Utility Grants agreement(s).

**Section 7. *Park Boundaries.*** The County Council agrees to include the Project in the Park and ensure that the Project remains in the Park or in any other multi-county park created under the MCIP Act for no less than the term of the Fee Agreement.

**Section 8. *Further Acts.*** The County Council authorizes the County Administrator, other County staff, and the County Attorney, along with any designees and agents who any of these officials deems necessary and proper, in the name of and on behalf of the County (each an "Authorized Individual"), to take whatever further actions, and enter into whatever further agreements, as any Authorized Individual deems to be reasonably necessary and prudent to effect the intent of this Ordinance and induce the Company to locate the Project in the County.

**Section 9. *Indemnification.*** (a) The Company shall and, in the Fee Agreement agrees to, indemnify, defend and save the County, as well as its employees, officers, agents and elected officials (hereinafter collectively the "Indemnified Parties") harmless against and from all claims by or on behalf of any person, firm, company or other entity arising from the conduct or management of, or from any work or thing done on the Project during the term of the Fee Agreement, and the Company further shall indemnify, defend and save the Indemnified Parties harmless against and from all claims arising from any act, error or omission occurring during the term of the Fee Agreement from: (i) any condition of the Project, (ii) any breach or default on the part of the Company in the performance of any of its obligations under the Fee Agreement, or any other agreement pertaining to the Project, (iii) any act of the Company or any of its agents, contractors, servants, employees or licensees, related to the Project, or (iv) any act of any assignee or sublessee of the Company, or of any agents, contractors, servants, employees or licensees of any assignee or sublessee of the Company, related to the Project, or (v) any environmental violation, condition or effect related to the Project. The Company shall indemnify, defend and save the Indemnified Parties harmless from and against all costs and expenses incurred in or in connection with any such claim arising as aforesaid or in connection with any action or proceeding brought thereon, and upon notice from an Indemnified Party, the Company shall defend it in any such action, prosecution or proceeding, with counsel reasonably acceptable to the County. All such indemnification and save harmless provisions shall be, and are, set forth in the Fee Agreement.

(b) Notwithstanding the fact that it is the intention of the parties that the Indemnified Parties not incur pecuniary liability by reason of the terms of this Agreement, or the undertakings required of the County hereunder by reason of the performance of any act requests of it by the Company, or by reason of the operation of the Project by the Company, including all claims, liabilities or losses arising in connection with the violation of any statutes or regulations pertaining to the foregoing, nevertheless, if the Indemnified Parties should incur any such pecuniary liability, then in such event the Company shall indemnify, defend and hold them harmless against all claims by or on behalf of any person, firm, company or other legal entity, arising out of the same, and all costs and expenses incurred in connection with any such claim or in connection with any action or proceeding brought thereon, and upon notice, the Company shall have the sole right and duty to assume, and shall assume, the defense thereof, at its expense, with full power to litigate, compromise, or settle the same in its sole discretion; provided the Company shall obtain the prior written consent of the County to settle any such claim unless such claim is for monetary damages for which the Company has the ability to, and does, pay. Notwithstanding the foregoing, if the Indemnified Party is the County, in the event the County reasonably believes there are

defenses available to it that are not being pursued or that the counsel engaged by the Company reasonably determines that a conflict of interest exists between the County and the Company, the County may, in its sole discretion, hire independent counsel to pursue its own defense, and the Company shall be liable for the reasonable cost of such counsel.

(c) These indemnification covenants, at a minimum, shall be considered included in and incorporated by reference in subsequent documents after the closing which the County is requested to sign, and any other indemnification covenants in any subsequent documents shall not be construed to reduce or limit the above indemnification covenants, but may expand them or expound upon them, as may be shown in greater detail in such subsequent documents. In the event of any conflict or inconsistency, the indemnification, defense and save harmless provisions of the Fee Agreement shall always govern.

**Section 11. Compliance.** Whenever the County shall be required by any governmental or financial entity to file or produce any reports, notices, returns or other documents while the Fee Agreement is in effect, the Company or owner of the Project at the time shall promptly furnish to the County through the County Attorney the completed form of such required documents together with a certification by the Company or owner that such documents are accurate and not in violation of any provisions of law or of the other documents of this transaction, and that the documents meet the legal requirements of such filing or delivery. In the event of the failure or refusal of the Company or owner to comply with this provision, the Company or owner agrees to pay the statement for attorneys fees and administrative time presented by the County for producing and filing such documents, such statement to be paid within thirty (30) days after presentation by the County, and to promptly pay any fees, penalties, assessments or damages imposed upon the County by reason of its failure to duly file or produce such documents.

**Section 12. Statutory Accommodation.** Notwithstanding any other provisions, the County is executing the Fee Agreement as statutory accommodation to assist the Company in achieving the intended benefits and purposes of the Act. The County has made no independent legal or factual investigation regarding the particulars of this transaction and it executes in reliance upon representations by the Company that the documents comply with all laws and regulations, particularly those pertinent to industrial development projects in South Carolina.

**Section 13. General Repealer.** All ordinances, resolutions, and parts thereof in conflict herewith are, to the extent of such conflict, hereby repealed.

**Section 14. Severability.** Should any part, provision, or term of this Ordinance be deemed unconstitutional or otherwise unenforceable by any court of competent jurisdiction, such finding or determination shall not affect the rest and remainder of the Ordinance or any part, provision or term thereof, all of which is hereby deemed separable.

This Ordinance takes effect and is in full force only after the County Council has approved this Ordinance following three readings and a public hearing.

ANDERSON COUNTY, SOUTH CAROLINA

---

Tommy Dunn, Chairman  
Anderson County Council

(SEAL)

ATTEST:

---

Kim Poulin, Clerk to Council  
Anderson County Council

Approved as to form:

---

County Attorney

First Reading: April 7, 2015  
Second Reading: April 21, 2015  
Third Reading:  
Public Hearing:

## **EXHIBIT A**

### Project Property Legal Description



**FEE-IN-LIEU OF *AD VALOREM* TAXES AND ECONOMIC DEVELOPMENT AGREEMENT**

**BY AND BETWEEN**

**PROJECT MACHINE, AS SPONSOR**

**AND**

**ANDERSON COUNTY, SOUTH CAROLINA**

**May 8, 2015**

**PREPARED BY:**

**PARKER POE ADAMS & BERNSTEIN LLP  
1201 MAIN STREET, SUITE 1450  
COLUMBIA, SOUTH CAROLINA 29201  
(803) 255-8000**

---

## TABLE OF CONTENTS

---

	<b>Page</b>
<b>ARTICLE I DEFINITIONS</b>	
<b>Section 1.1</b>	<b><i>Terms</i> ..... 2</b>
<b>ARTICLE II REPRESENTATIONS AND WARRANTIES</b>	
<b>Section 2.1</b>	<b><i>Representations of the County</i>..... 5</b>
<b>Section 2.2</b>	<b><i>Representations of the Company and Sponsor Affiliates</i> ..... 5</b>
<b>ARTICLE III FILOT PAYMENTS</b>	
<b>Section 3.1</b>	<b><i>Negotiated Payments</i> ..... 6</b>
<b>Section 3.2</b>	<b><i>Special Source Revenue Credit</i>..... 7</b>
<b>Section 3.3</b>	<b><i>FILOT Payments on Replacement Property</i> ..... 9</b>
<b>Section 3.4</b>	<b><i>Reductions in Payments of Taxes Upon Removal, Condemnation or Casualty</i> ..... 9</b>
<b>Section 3.5</b>	<b><i>Place and Allocation of FILOT Payments</i>..... 9</b>
<b>Section 3.6</b>	<b><i>Removal of Equipment</i> ..... 9</b>
<b>Section 3.7</b>	<b><i>Damage or Destruction of Project</i> ..... 10</b>
<b>Section 3.8</b>	<b><i>Condemnation</i> ..... 10</b>
<b>Section 3.9</b>	<b><i>Maintenance of Existence</i> ..... 10</b>
<b>Section 3.10</b>	<b><i>Confidentiality/Limitation on Access to Project</i>..... 11</b>
<b>Section 3.11</b>	<b><i>Addition of Sponsor Affiliates</i> ..... 11</b>
<b>Section 3.12</b>	<b><i>Assignment and Subletting</i>..... 11</b>
<b>Section 3.13</b>	<b><i>Events of Default</i>..... 12</b>
<b>Section 3.14</b>	<b><i>Remedies on Default</i> ..... 12</b>
<b>Section 3.15</b>	<b><i>Collection of FILOT Payments</i> ..... 12</b>
<b>Section 3.16</b>	<b><i>Remedies Not Exclusive</i> ..... 12</b>
<b>Section 3.17</b>	<b><i>Leased Equipment</i> ..... 13</b>
<b>Section 3.18</b>	<b><i>Waiver of Recapitulation Requirements</i> ..... 10</b>
<b>Section 3.19</b>	<b><i>Fiscal Year; Property Tax Year</i> ..... 13</b>
<b>Section 3.20</b>	<b><i>Reports; Filings</i>..... 13</b>
<b>Section 3.21</b>	<b><i>Payment of Administrative Expenses</i>..... 13</b>
<b>ARTICLE IV MISCELLANEOUS</b>	
<b>Section 4.1</b>	<b><i>Notices</i>..... 14</b>
<b>Section 4.2</b>	<b><i>Binding Effect</i> ..... 15</b>
<b>Section 4.3</b>	<b><i>Counterparts</i>..... 15</b>
<b>Section 4.4</b>	<b><i>Governing Law</i> ..... 15</b>

<b>Section 4.5</b>	<b><i>Headings</i></b> .....	15
<b>Section 4.6</b>	<b><i>Amendments</i></b> .....	15
<b>Section 4.7</b>	<b><i>Further Assurance</i></b> .....	15
<b>Section 4.8</b>	<b><i>Severability</i></b> .....	15
<b>Section 4.9</b>	<b><i>Limited Obligation</i></b> .....	15

EXHIBIT A: Property Description

EXHIBIT B: Certificate as to Cumulative Investment in Cost of Infrastructure

EXHIBIT C: Joinder Agreement

EXHIBIT D: Administration of Grant Funds

EXHIBIT E: Project Infrastructure Improvements

## FEE-IN-LIEU OF AD VALOREM TAXES AND ECONOMIC DEVELOPMENT AGREEMENT

THIS FEE-IN-LIEU OF AD VALOREM TAXES AND ECONOMIC DEVELOPMENT AGREEMENT ("Fee Agreement") is made and entered into as of May 8, 2015, by and between Anderson County, South Carolina ("County"), a body politic and corporate and a political subdivision of the State of South Carolina ("State"), acting by and through the Anderson County Council ("County Council") as the governing body of the County and a company known to the County as Project Machine, a Delaware corporation, authorized or to be authorized to conduct business in South Carolina, along with affiliated or related entities, and assigns, as Sponsor (collectively, "Company") and any other party that may join as a Sponsor Affiliate as the term is defined in this Agreement (hereinafter, the County, the Company, and any of any Sponsor Affiliates are each referred to individually as a "Party" and, collectively, as "Parties").

### WITNESSETH:

(a) The County acting by and through its County Council is authorized by Title 12 and Chapter 44 of the Code of Laws of South Carolina 1976, as amended (collectively "Act"), and Article VIII, Section 13 of the South Carolina Constitution (i) to enter into agreements with qualifying companies to encourage investment in projects constituting economic development property through which the economic development of the State will be promoted by inducing new and existing manufacturing and commercial enterprises to locate and remain in the State and thus utilize and employ manpower and other resources of the State; (ii) to covenant with such industry to accept certain fee payments in lieu of *ad valorem* taxes ("FILOT") with respect to such investment; (iii) under Section 4-1-170 of the Code of Laws of South Carolina 1976, as amended ("MCIP Act"), to create multi-county industrial parks with one or more contiguous counties and include certain properties therein, and, in its discretion, include within the boundaries of these parks the property of qualifying industries, and under the authority provided in the MCIP Act, the County has created previously a multi-county park with Greenville County, South Carolina ("Park") through the Agreement for Development of Joint County Industrial and Business Park dated as of November 16, 2010, as amended ("Park Agreement"); (iv) to provide credits to qualifying companies to offset qualifying infrastructure related expenditures pursuant to Sections 4-1-175, 4-29-68 and 12-44-70 of the Code of Laws of South Carolina 1976, as amended ("Infrastructure Credit Act"); and (v) to make and execute contracts of the type hereinafter described pursuant to Section 4-9-30 of the Code; and

(b) Pursuant to the Act, the County has determined that (i) the Project (as defined herein) will benefit the general public welfare of the County by providing services, employment, recreation or other public benefits not otherwise provided locally; (ii) the Project will not give rise to any pecuniary liability of the County or any incorporated municipality or to any charge against any of their general credit or taxing power; (iii) the purposes to be accomplished by the Project are proper governmental and public purposes; and (iv) the benefits of the Project to the public will be greater than the costs to the public; and

(c) The Company, as Sponsor, along with one or more existing, or to-be-formed or acquired subsidiaries, or affiliated or related entities and any Sponsor Affiliates (as defined under the Act) that the Sponsor may designate and have the County approve in accordance with the Act, contingent upon satisfaction of certain commitments made by and on behalf of the County, as set forth herein to be further set forth in future agreements, and, to the extent allowed by law, plans to establish one or more commercial or industrial facilities in the County and expand one or more existing facilities in the County through the acquisition, lease, construction and purchase of certain land, buildings, furnishings, fixtures, apparatuses, and equipment (the "Project"), which will result in new investment in real and personal property estimated to be no less than \$85,725,000 in the County ("Investment Commitment") and

creation of at least 100 new full-time equivalent jobs, with benefits in the County (“Jobs Commitment”) ; and

(d) Pursuant to a Resolution adopted April 7, 2015, the County Council identified the Project, as required under the Act, and pursuant to **County Council Ordinance No. [ ]** adopted May 8, 2015, (“Fee Ordinance”), authorized (i) the execution and delivery of this Fee Agreement with the Company and any Sponsor Affiliates; (ii) the inclusion of the Project in the Park, pursuant to that certain Agreement for Development of Joint County Industrial and Business Park effective as of November 16, 2010, as amended (“Park Agreement”); (iii) the grant of Special Source Revenue Credits (defined below) in amounts as more fully described in this Fee Agreement; (iv) the extension of the initial investment period under the Fee Agreement of five (5) years by an additional five years, for a total investment period term of ten (10) years; (v) the extension of the term of the fee-in-lieu of *ad valorem* taxes arrangement under the Fee Agreement of 30 years by an additional ten (10) years, for a total term of forty (40) years; (vi) to provide for the waiver of any County-controlled building permit fees for the Project up to \$250,000 as further described herein; (vii) the receipt and administration of certain state and utility economic development grants for the benefit of the Project as further described herein; (viii) the provision of County funding necessary to cover the costs of the Project Infrastructure Improvements (as further described herein) not otherwise covered by the state and utility grants provided for the Project; (ix) the provision of a dedicated County liaison to assist the Company and any Sponsor Affiliate with all locational, permitting and startup matters in connection with the Project and with ongoing existing business support services provided by the County; and (x) other incentives further described in this Fee Agreement or that Infrastructure Credit Agreement dated May 8, 2015 by and between the County and the Company.

NOW, THEREFORE, AND IN CONSIDERATION of the respective representations and agreements hereinafter contained, the parties hereto agree as follows, with the understanding that no obligation of the County described herein shall create a pecuniary liability or charge upon its general credit or taxing powers, but shall be payable solely out of the sources of payment described herein and shall not under any circumstances be deemed to constitute a general obligation to the County:

## **ARTICLE I DEFINITIONS**

**Section 1.1 Terms.** The terms defined in this Article shall for all purposes of this Fee Agreement have the meaning herein specified, unless the context clearly requires otherwise.

“Chair” means the Chair of the County Council.

“Clerk of County Council” means the Clerk to the County Council.

“Code” means the South Carolina Code of Laws, 1976, as amended.

“Commencement Date” means the earlier of: (a) the last day of the first property tax year during which Economic Development Property (defined below) is placed in service; or (b) the last day of the property tax year that is three years from the year in which the Parties entered into this Fee Agreement.

“County” means Anderson County, South Carolina, a body politic and corporate and political subdivision of the State of South Carolina, its successors and assigns, acting by and through the Anderson County Council as the governing body of the County.

“County Council” means the Anderson County Council, the governing body of the County.

“Department” means the South Carolina Department of Revenue.

“Diminution of Value” in respect of any Phase of the Project means any reduction in the value based on original fair market value as determined in Step 1 of Section 3.1 of this Fee Agreement, of the items which constitute a part of the Phase which may be caused by (i) the Company’s removal of equipment pursuant to Section 3.6 of this Fee Agreement, (ii) a casualty to the Phase of the Project, or any part thereof, described in Section 3.7 of this Fee Agreement, or (iii) a condemnation to the Phase of the Project, or any part thereof, described in Section 3.8 of this Fee Agreement.

“Economic Development Property” means all items of real and tangible personal property comprising the Project which qualify as economic development property under the Act, become subject to this Fee Agreement, and which are identified by the Company and, as applicable, any Sponsor Affiliate in connection with its annual filing of a SCDOR PT-100, PT-300 or comparable forms with the Department (as such filing may be amended from time to time) for each year within the Investment Period, as that period may be extended by subsequent, formal action of County Council, or automatically as permitted under the Act or under this Fee Agreement. Title to all Economic Development Property shall at all times remain vested in the Company and, as applicable, in any Sponsor Affiliate, except as may be necessary to take advantage of the effect of Section 12-44-160 of the Act.

“Equipment” means all of the machinery, equipment, furniture and fixtures, together with any and all additions, accessions, replacements and substitutions thereto or therefor acquired by the Company and, as applicable, any Sponsor Affiliate, during the Investment Period as a part of the Project.

“Event of Default” means any Event of Default specified in Section 3.13 of this Fee Agreement.

“Fee Term” or “Term” means the period from the date of delivery of this Fee Agreement until the last Phase Termination Date unless sooner terminated or extended pursuant to the terms of this Fee Agreement.

“FILOT” means fee in lieu of *ad valorem* tax(es).

“FILOT Payment(s)” means the payment(s) in lieu of *ad valorem* tax(es) which the Company and, as applicable, any Sponsor Affiliate, is obligated to pay to the County.

“Improvements” mean improvements, together with any and all additions, accessions, replacements and substitutions thereto or therefor acquired by the Company and, as applicable, any Sponsor Affiliate, during the Investment Period as part of the Project.

“Investment Commitment” shall mean that amount set forth in the recitals of this Fee Agreement and shall include but not be limited to (i) taxable and non-taxable capital expenditures, without regard to depreciation, which are made by the Company or any Sponsor Affiliate towards or for the benefit of the Project; (ii) capital expenditures, whether considered Economic Development Property or non-Economic Development Property, without regard to the depreciation, which are made by the Company or any Sponsor Affiliate towards or for the benefit of the Project, regardless of the source of payment of such expenditures; (iii) the value of any assets leased by the Company or any Sponsor Affiliate, without regard to the depreciation, regardless of the source of payment of such expenditures so long as the value of such leased assets are reported by the Company or any Sponsor Affiliate on their respective SCDOR PT-100 or PT-300; and (iv) any other expenditures made by the Company or any Sponsor Affiliate that the County



and the Company and, as applicable, any Sponsor Affiliate, may mutually agree upon in a writing that is executed by an authorized representative of the Company and the County Administrator. The Investment Commitment for purposes of the Investment Commitment stated herein shall include those expenditures made by both the Company and any Sponsor Affiliate prior to the end of the Investment Period.

“Investment Period” means the period beginning with the first day that Economic Development Property is purchased or acquired and ending ten (10) years after the Commencement Date. The Investment Period is expected to end December 31, 2025. Pursuant to Section 12-44-30(13) of the Act, the County may, at its discretion, extend this period.

“Jobs Commitment” shall have the meaning set forth in the recitals set forth in this Fee Agreement and further clarified to include any new, full-time jobs with benefits created by the Company and any Sponsor Affiliate.

“Minimum Investment” shall have the meaning given to such term under Section 12-44-30(14) of the FILOT Simplification Act.

“Phase” or “Phases” in respect to the Project means the Equipment, Improvements and Real Property, if any, placed in service during each year of the Investment Period, as extended.

“Phase Termination Date” means with respect to each Phase of the Project the day thirty-nine years after each such Phase of the Project becomes subject to the terms of this Fee Agreement. Anything contained herein to the contrary notwithstanding, the last Phase Termination Date shall be no later than December 31 of the year of the expiration of the thirty-ninth full calendar year, after the Commencement Date.

“Project” means the Equipment, Improvements, and Real Property, together with the acquisition, construction, installation, design and engineering thereof, in phases.

“Project Infrastructure Improvements” shall have the meaning set forth in Exhibit E.

“Real Property” means the real property upon which any part of the Project is to be constructed and expanded, as described in Exhibit A attached hereto and as supplemented from time to time, together with all and singular the rights, members, hereditaments and appurtenances belonging or in any way incident or appertaining thereto acquired or constructed by the Company and, as applicable, any Sponsor Affiliate; all Improvements now or hereafter situated thereon; and all fixtures now or hereafter attached thereto, but only to the extent such Improvements and fixtures are deemed to become part of the Project under the terms of this Fee Agreement.

“Removed Components” means the following types of components or Phases of the Project or portions thereof, all of which the Company and, as applicable, any Sponsor Affiliate, as the case may be, shall be entitled to remove from the Project with the result that the same shall no longer be subject to the terms of the Fee Agreement: (a) components or Phases of the Project or portions thereof which the Company and, as applicable, any Sponsor Affiliate, in their sole discretion, determine to be inadequate, obsolete, worn-out, uneconomic, damaged, unsuitable, undesirable or unnecessary; or (b) components or Phases of the Project or portions thereof which the Company and, as applicable, any Sponsor Affiliate, in their sole discretion, elect to remove pursuant to Section 3.7(c) or Section 3.8(b)(iii) of this Fee Agreement.

“Replacement Property” means any property which is placed in service as a replacement for any item of Equipment or any Improvement which is scrapped or sold by the Company and, as applicable, any Sponsor Affiliate and treated as a Removed Component under Section 3.6 hereof regardless of whether such property serves the same function as the property it is replacing and regardless of whether more than one piece of property replaces any item of Equipment or any Improvement.

“Sponsor Affiliate” means an affiliate that joins with or is an affiliate of the Company whose investment with respect to the Project shall be considered part of the Investment Commitment and qualify for FILOT Payments and other benefits pursuant to Section 3.1 hereof and Sections 12-44-30(A) and 12-44-130 of the Act and who executes and delivers a Joinder Agreement in a form substantially similar to that attached hereto as Exhibit C.

Any reference to any agreement or document in this Article I or otherwise in this Fee Agreement is deemed to include any and all amendments, supplements, addenda, and modifications to such agreement or document.

## **ARTICLE II REPRESENTATIONS AND WARRANTIES**

**Section 2.1 *Representations of the County.*** The County hereby represents and warrants to the Company and, as applicable, any Sponsor Affiliate as follows:

(a) The County is a body politic and corporate and a political subdivision of the State which acts through the County Council as its governing body and by the provisions of the Act is authorized and empowered to enter into the transactions contemplated by this Fee Agreement and to carry out its obligations hereunder. The County has duly authorized the execution and delivery of this Fee Agreement and any and all other agreements described herein or therein.

(b) The Project constitutes a “project” within the meaning of the Act.

(c) By due corporate action, the County has agreed that, subject to compliance with applicable laws, each item of real and tangible personal property comprising the Project shall be considered Economic Development Property under the Act.

**Section 2.2 *Representations of the Company and Sponsor Affiliate.*** The Company and any Sponsor Affiliate hereby represent and warrant to the County as follows:

(a) The Company and any Sponsor Affiliate are corporate entities, duly organized and are authorized to transact business under the laws of the State of South Carolina, and each has the power to enter into this Fee Agreement.

(b) The Company’s and any Sponsor Affiliate’s execution and delivery of this Fee Agreement, or as applicable, their execution and delivery of a Joinder Agreement, and their compliance with the provisions hereof do not result in a default, not waived or cured, under any Company or Sponsor Affiliate restriction or any agreement or instrument to which the Company or any Sponsor Affiliate are now a party or by which they are bound.

(c) The Company and Sponsor Affiliate intend to operate the Project as a “project” within the meaning of the Act as in effect on the date hereof. The Company and Sponsor Affiliate intend to operate the Project for such purposes as permitted under the Act, as the Company may deem appropriate.



(d) The availability of the FILOT and the allowance of Special Source Revenue Credits, with regard to the Economic Development Property authorized by the Act, along with other incentives provided by the County, have induced the Company and any Sponsor Affiliate to undertake the Project in the County.

### **ARTICLE III FILOT PAYMENTS**

#### ***Section 3.1 Negotiated Payments.***

(a) Pursuant to Section 12-44-50 of the Act, the Company and, as applicable, any Sponsor Affiliate, are required to make FILOT Payments on all Economic Development Property comprising the Project and placed in service, with respect to each Phase of the Project, on or before each December 31 within the Investment Period.

(b) The amount of such annual FILOT Payments shall be determined by the following procedure:

- Step 1: Determine the fair market value of the Phase of the Project placed in service in any given year for such year and for the following thirty-nine (39) years, unless extended by the Parties in accordance with the Act, using original income tax basis for State income tax purposes for any real property (provided, if real property is constructed for the fee or is purchased in an arms-length transaction, fair market value is deemed to equal the original income tax basis, otherwise, the Department will determine fair market value by appraisal) and original income tax basis for State income tax purposes less depreciation for each year allowable to the Company and, as applicable, any Sponsor Affiliate, for any personal property as determined in accordance with Title 12 of the Code, as amended and in effect on December 31 of the year in which each Phase becomes subject to the Fee Agreement, except that no extraordinary obsolescence shall be allowable but taking into account all applicable property tax exemptions which would be allowed to Company under State law, if the property were taxable, except those exemptions specifically disallowed under Section 12-44-50(A)(2) of the Act, as amended and in effect on December 31 of the year in which each Phase becomes subject to the Fee Agreement.
- Step 2: Apply an assessment ratio of 6.0% to the fair market value as determined for each year in Step 1 to establish the taxable value of each Phase of the Project in the year it is placed in service and in each of the thirty-nine years thereafter or such longer period of years that the annual fee payment is permitted to be made by the Company and, as applicable, by any Sponsor Affiliate, under the Act.
- Step 3: Multiply the taxable value determined in the preceding step by a millage rate equal to 309.5 mills, which is believed to be that rate in effect on June 30, 2014 for all taxing entities for the Project site (which millage rate shall be a fixed rate for the term of this Fee Agreement), to determine the amount of the FILOT Payments which would be due in each year of the Fee Term on the payment dates prescribed by the County for such payments for a total of forty (40) years for each item of eligible Project property, or such longer period of years that the annual fee payment is permitted to be made by the Company and, as applicable, any Sponsor Affiliate, under the Act.

Step 4: With respect to the initial twenty-five (25) annual FILOT Payments paid to the County, the County shall subtract from the FILOT Payment to be invoiced to the Company an amount equal to the value of the annual Special Source Revenue Credits as further defined under Section 3.2 of this Fee Agreement.

(c) The County shall ensure that the Project is incorporated and will remain in the Park during the Fee Term. If, for any reason, the Park Agreement is modified, or otherwise terminated, then the County shall ensure that the Project shall be immediately placed into another multi-county park arrangement established pursuant to the MCIP Act, to which the County is party and that would enable the Sponsor and any Sponsor Affiliate receive the benefits afforded by having the Project incorporated into a Park.

(d) If by the end of the fifth year after the Commencement Date, the Company along with any Sponsor Affiliate have demonstrated substantial compliance with this Agreement by collectively achieving at least ninety percent (90%) of the Investment Commitment and meeting the Jobs requirement ("Substantial Compliance"), the Company shall be deemed by the County to have met its commitments under this Agreement and the FILOT benefits described in this Section 3.1 shall continue; however, should the Company and any Sponsor Affiliate fail to achieve Substantial Compliance, the portions of the Project previously subject to the FILOT shall revert prospectively to normal *ad valorem* tax treatment, taking into account and calculating appropriate reductions for all applicable exemptions and allowable depreciation permitted by law. Provided that the Company along with any Sponsor Affiliate have achieved Substantial Compliance as defined herein, there shall be no further obligations with respect to the fee-in-lieu of *ad valorem* benefits provided under this Fee Agreement.

(e) In the event that the Act and/or the above-described FILOT Payments or Special Source Revenue Credits are declared invalid or unenforceable, in whole or in part, for any reason, the parties express their intentions that such payments and this Fee Agreement be reformed so as to most closely effectuate the legal, valid, and enforceable intent thereof and so as to afford the Company and, as applicable, any Sponsor Affiliate, with the benefits to be derived hereunder. If the Project is deemed to be subject to *ad valorem* taxation, the payment in lieu of *ad valorem* taxes to be paid to the County by the Company, or any Sponsor Affiliate, as applicable, shall become equal to the amount which would result from taxes levied on the Project by the County, municipality or municipalities, school district or school districts, and other political units as if the Project was and had not been Economic Development Property under the Act. In such event, any amount determined to be due and owing to the County from the Company, or any Sponsor Affiliate, as applicable, as the case may be, with respect to a year or years for which payments in lieu of *ad valorem* taxes have been previously remitted by the Company or any Sponsor Affiliate, as applicable, to the County hereunder, shall be reduced by the total amount of payments in lieu of *ad valorem* taxes made by the Company, or any Sponsor Affiliate, as applicable, with respect to the Project pursuant to the terms hereof, and further reduced by any abatements provided by law.

**Section 3.2 Special Source Revenue Credit.** As an inducement for the Investment Commitment and in accordance with Section 12-44-70 of the Act, the County grants to the Company, and, as applicable, any Sponsor Affiliate, Special Source Revenue Credit ("SSRC") benefits in accordance with the following schedule:

- a) ninety-five percent (95%) of the value of the annual FILOT Payment due for property tax years one (1) through five (5);

- b) ninety percent (90%) of the value of the annual FILOT Payment due for property tax years six (6) through ten (10);
- c) eighty-five percent (85%) of the value of the annual FILOT Payment due for property tax years eleven (11) through fifteen (15);
- d) sixty percent (60%) of the value of the annual FILOT Payment due for property tax years sixteen (16) through twenty (20);
- c) and fifty percent (50%) of the value of the annual FILOT Payment due for property tax years twenty-one (21) through twenty-five (25) (collectively tax years one (1) through twenty-five (25) represent the "Credit Period") beginning with the first year for which a FILOT Payment becomes due.

If the Company along with any Sponsor Affiliate collectively make less than the Investment Commitment OR create less than the required Jobs Commitment by the end of the third year after the first property tax year for which a FILOT Payment becomes due, anticipated to be December 31, 2019, the SSRC will be reduced to sixty percent (60%) prospectively beginning with the FILOT Payment due in connection with the fourth property tax year ("SSRC Adjustment"). Should the SSRC Adjustment be applied, then, if by the end of the fourth or fifth year after the first property tax year, the Company along with any Sponsor Affiliate is able to achieve, collectively, the Investment Commitment and the Jobs Commitment, the SSRC Adjustment shall be terminated and the SSRC benefits shall revert back to the SSRC benefits schedule set forth in Section 3.2(b) above. Regardless whether the Investment Commitment obligation is achieved, should the Company and any Sponsor Affiliate under this Fee Agreement, collectively, create less than the required Jobs Commitment by the end of the fifth year after the first property tax year for which a FILOT Payment becomes due, the SSRC will terminate prospectively. Regardless whether the Jobs Commitment obligation is achieved, should the Company and any Sponsor Affiliate under this Agreement, collectively, make investments less than the required Investment Commitment by the end of the fifth year after the first property tax year for which a FILOT Payment becomes due, the SSRC will terminate prospectively.

Notwithstanding the foregoing, there will be no refunds by the Company and/or Sponsor Affiliate to the County of any SSRC previously received and no recapture by the Company and/or Sponsor Affiliate of any SSRC not previously received.

With respect to the SSRC, the County shall automatically reflect the SSRC against the FILOT Payment on those FILOT invoices provided by the County to the Company and any Sponsor Affiliate. The Company, and, as applicable, any Sponsor Affiliate, shall be permitted to utilize the SSRC to offset any qualifying expenditures as provided under the Infrastructure Credit Act.

The Company and any Sponsor Affiliate intends to use the SSRC to pay for or reimburse itself for eligible expenditures ("Cost of Infrastructure"), which includes the cost of designing, acquiring, constructing, improving, or expanding the infrastructure serving the Real Property. Prior to the first year's SSRC to be credited against the Company's FILOT Payments as provided in this Section 3.2, the Company shall certify the cumulative total amount of the Cost of the Infrastructure as of December 31 of the year to which such FILOT Payments relate. For example, should the Company elect to apply the SSRC against its 2017 FILOT bill (which is anticipated to be due and payable on or before January 15, 2018), the Company shall certify the cumulative total amount of the Cost of the Infrastructure as of December 31, 2016. The form of such certification is attached hereto as Exhibit "B". The Company shall re-certify the cumulative amount of the Cost of the Infrastructure if, in any year in which an SSRC is to



be applied, the cumulative amount of the SSRCs will exceed the cumulative amount of the Cost of Infrastructure as previously certified. The Company and Sponsor Affiliates, if any, shall not claim or be entitled to any abatement of *ad valorem* property taxes to which it might otherwise be entitled with respect to any property for which the SSRC is provided by the County.

**Section 3.3 *FILOT Payments on Replacement Property.*** If the Company and, as applicable, any Sponsor Affiliate, elect to replace any Removed Components and to substitute such Removed Components with Replacement Property as a part of the Project, then, pursuant and subject to Section 12-44-60 of the Act, the Company and, as applicable, any Sponsor Affiliate, shall make statutory payments in lieu of *ad valorem taxes* with regard to such Replacement Property as follows:

(a) to the extent that the income tax basis of the Replacement Property ("Replacement Value") is less than or equal to the original income tax basis of the Removed Components ("Original Value") the amount of the FILOT Payments to be made by the Company and, as applicable, any Sponsor Affiliate, with respect to such Replacement Property, shall be calculated in accordance with Section 3.1 hereof; provided, however, in making such calculations, the original cost to be used in Step 1 of Section 3.1 shall be equal to the lesser of (x) the Replacement Value or (y) the Original Value, and the number of annual payments to be made with respect to the Replacement Property shall be equal to forty (40) (or, if greater, the maximum number of years for which the annual fee payments are available to the Company and, as applicable, any Sponsor Affiliate, for each portion of the Project under the Act, as amended) minus the number of annual payments which have been made with respect to the oldest Removed Components disposed of in the same property tax year as the Replacement Property is placed in service; and

(b) to the extent that the Replacement Value exceeds the Original Value of the Removed Components ("Excess Value"), the FILOT Payments to be made by the Company and, as applicable, any Sponsor Affiliate, with respect to the Excess Value, shall be equal to the payment that would be due if the property were not Economic Development Property.

**Section 3.4 *Reductions in Payments of Taxes Upon Removal, Condemnation or Casualty.*** In the event of a Diminution in Value of any Phase of the Project after the Investment Period and during the remainder of the Fee Term, the payment in lieu of taxes with regard to that Phase of the Project shall be reduced in the same proportion as the amount of such Diminution in Value bears to the original fair market value of that Phase of the Project as determined pursuant to Step 1 of Section 3.1 hereof.

**Section 3.5 *Place and Allocation of FILOT Payments.*** The Company and, as applicable, any Sponsor Affiliate, shall make the above-described FILOT Payments directly to the County in accordance with applicable law as to payment, collection and enforcement of FILOT Payments. FILOT Payments are to be allocated in accordance with the Act.

**Section 3.6 *Removal of Equipment.*** Subject always to Section 3.3 and to the statutory requirement to maintain the Minimum Investment in the Project in order to maintain the FILOT arrangement herein, the Company and, as applicable, any Sponsor Affiliate, shall be entitled to remove the following types of components or Phases of the Project from the Project with the result that said components or Phases ("Removed Components") shall no longer be considered a part of the Project and shall no longer be subject to the terms of this Fee Agreement: (a) components or Phases which become subject to statutory payments in lieu of *ad valorem taxes*; (b) components or Phases of the Project or portions thereof which the Company, and, as applicable, any Sponsor Affiliate, in their sole discretion, determine to be inadequate, obsolete, uneconomic, worn-out, damaged, unsuitable, undesirable or unnecessary; or (c) components or Phases of the Project or portions thereof which the Company, and, as



applicable, any Sponsor Affiliate, in their sole discretion, elect to remove pursuant to Section 3.7(c) or Section 3.8(b)(iii) hereof.

### **Section 3.7 *Damage or Destruction of Project.***

(a) *Election to Terminate.* In the event the Project is damaged by fire, explosion, or any other casualty, the Company and, as applicable, any Sponsor Affiliate, shall be entitled to terminate this Fee Agreement.

(b) *Election to Rebuild.* In the event the Project is damaged by fire, explosion, or any other casualty, and if the Company and, as applicable, any Sponsor Affiliate, do not elect to terminate this Fee Agreement, the Company and, as applicable, any Sponsor Affiliate may, in their sole discretion, commence to restore the Project with such reductions or enlargements in the scope of the Project, changes, alterations and modifications (including the substitution and addition of other property) as may be desired by the Company and, as applicable, any Sponsor Affiliate. All such restorations and replacements shall be considered substitutions of the destroyed portions of the Project and shall be considered part of the Project for all purposes hereof, including, but not limited to, any amounts due by the Company and, as applicable, any Sponsor Affiliate, to the County under Section 3.1 hereof, to the extent allowed by the Act.

(c) *Election to Remove.* In the event the Company and, as applicable, any Sponsor Affiliate, elect not to terminate this Fee Agreement pursuant to subsection (a) and elects not to rebuild pursuant to subsection (b), the damaged portions of the Project shall be treated as Removed Components.

### **Section 3.8 *Condemnation.***

(a) *Complete Taking.* If, at any time during the Fee Term, title to or temporary use of the entire Project should become vested in a public or quasi-public authority by virtue of the exercise of a taking by condemnation, inverse condemnation or the right of eminent domain, or by voluntary transfer under threat of such taking, or in the event that title to a portion of the Project shall be taken rendering continued occupancy of the Project commercially infeasible in the judgment of the Company and, as applicable, any Sponsor Affiliate, then the Company or any Sponsor Affiliate (with respect to its Project property only) shall have the option to terminate this Fee Agreement as of the time of vesting of title by sending written notice to the County within a reasonable period of time following such vesting.

(b) *Partial Taking.* In the event of a partial taking of the Project or transfer in lieu thereof, the Company and, as applicable, any Sponsor Affiliate, may elect: (i) to terminate this Fee Agreement (with respect to its Project property only); (ii) to repair and restore the Project, with such reductions or enlargements in the scope of the Project, changes, alterations and modifications (including the substitution and addition of other property) as may be desired by the Company and, as applicable, any Sponsor Affiliate; or (iii) to treat the portions of the Project so taken as Removed Components.

**Section 3.9 *Maintenance of Existence.*** The Company and, as applicable, any Sponsor Affiliate agree (i) that they shall not take any action which will materially impair the maintenance of their corporate existence and (ii) that they will maintain their good standing under all applicable provisions of State law. Notwithstanding the foregoing, any changes in the corporate existence of the Company or, as applicable, any Sponsor Affiliate, that result from internal restructuring or reorganization of the Company or, as applicable, any Sponsor Affiliate, or their parents are specifically authorized hereunder; and further, subject to the provisions of Section 3.13(d) hereof, the Company and, as applicable, any Sponsor Affiliate are entitled to cease operations of the Project at any time without that cessation constituting an Event of

Default under this Fee Agreement. Likewise, benefits granted to the Company and, as applicable, any Sponsor Affiliate, under this Fee Agreement shall, in the event of any such restructuring or reorganization, be transferred to the successor entity under the provisions of Section 3.12 hereof. Such transfers to a successor entity substantially similar in nature and function to the Company and, as applicable, any Sponsor Affiliate, are specifically approved and authorized by the County without any further action by the County Council.

**Section 3.10 Confidentiality/Limitation on Access to Project.** The County acknowledges and understands that the Company and, as applicable, any Sponsor Affiliate, utilize confidential and proprietary "state-of-the-art" information and data in their operations, and that a disclosure of any information, including, but not limited to, disclosures of financial or other information concerning the Company's operations and, as applicable, any Sponsor Affiliate's operations, could result in substantial harm to them and could thereby have a significant detrimental impact on their employees and also upon the County. Therefore, the County agrees that, except as required by law and pursuant to the County's police powers, neither the County nor any employee, agent or contractor of the County: (i) shall request or be entitled to receive any such confidential or proprietary information; (ii) shall request or be entitled to inspect the Project or any property associated therewith; provided, however, that if an Event of Default shall have occurred and be continuing hereunder, the County shall be entitled to inspect the Project provided they shall comply with the remaining provisions of this Section; or (iii) shall knowingly and intentionally disclose or otherwise divulge any such confidential or proprietary information to any other person, firm, governmental body or agency, or any other entity unless specifically required to do so by State law. Notwithstanding the foregoing, whenever the County shall be required by any governmental or financial entity to file or produce any reports, notices, returns or other documents while the Fee Agreement is in effect, the Company or owner of the Project at the time shall promptly furnish to the County through the County Attorney the completed form of such required documents together with a certification by the Company or owner that such documents are accurate and not in violation of any provisions of law or of the other documents of this transaction, and that the documents meet the legal requirements of such filing or delivery. In the event of the failure or refusal of the Company or owner to comply with this provision, the Company or owner agrees to pay the statement for attorneys fees and administrative time presented by the County for producing and filing such documents, such statement to be paid within thirty (30) days after presentation by the County, and to promptly pay any fees, penalties, assessments or damages imposed upon the County by reason of its failure to duly file or produce such documents. Prior to disclosing any confidential or proprietary information or allowing inspections of the Project or any property associated therewith, the Company and, as applicable, any Sponsor Affiliate, may require the execution of reasonable, individual, confidentiality and non-disclosure agreements by any officers, employees or agents of the County or any supporting or cooperating governmental agencies who would gather, receive or review such information or conduct or review the results of any inspections.

**Section 3.11 Addition of Sponsor Affiliates.** Upon request of and at the expense of the Company, the County may approve any future Sponsor Affiliate that qualifies under the Act for the benefits offered under this Fee Agreement and which agrees to be bound by the terms of that Joinder Agreement attached as Exhibit C.

**Section 3.12 Assignment and Subletting.** This Fee Agreement may be assigned in whole or in part and the Project may be subleased as a whole or in part by the Company and, as applicable, any Sponsor Affiliate, so long as such assignment or sublease is made in compliance with Section 12-44-120 of the Act. To the extent any consent of the County for such assignment or sublease is required by the Act and requested, the County may grant such consent by adoption of a Resolution, not to be unreasonably withheld.



**Section 3.13 Events of Default.** The following are “Events of Default” under this Fee Agreement, and the term “Events of Default” means, whenever used with reference to this Fee Agreement, any one or more of the following occurrences:

(a) Failure by the Company or, as applicable, any Sponsor Affiliate, to make, upon levy, the FILOT Payments described in Section 3.1 hereof; provided, however, that the Company or, as applicable, any Sponsor Affiliate, shall be entitled to all redemption rights for non-payment of taxes granted by applicable statutes; or

(b) Failure of the Company or, as applicable, any Sponsor Affiliate, to make payment of any other amounts payable to the County under the Agreement, of which default has not been cured within ninety (90) days of written notice of nonpayment from the County; or

(c) Failure by the Company or, as applicable, any Sponsor Affiliate, to perform any of the other material terms, conditions, obligations or covenants of the Company or, as applicable, any Sponsor Affiliate hereunder, which failure shall continue for a period of ninety (90) days after written notice from the County to the Company or, as applicable, any Sponsor Affiliate, specifying such failure and requesting that it be remedied, unless the County shall agree in writing to an extension of such time prior to its expiration.

**Section 3.14 Remedies on Default.** Whenever any Event of Default shall have occurred and shall be continuing, the County, after having given written notice to the Company or, as applicable, any Sponsor Affiliate (a copy of which shall be provided to the Company by the County), of such default and after the expiration of a ninety (90) day cure period shall have the option to take any one or more of the following remedial actions:

(a) Terminate the Fee Agreement; or

(b) Take whatever action at law or in equity that may appear necessary or desirable to collect the other amounts due and thereafter to become due or to enforce performance and observance of any obligation, agreement or covenant of the Company or, as applicable, any Sponsor Affiliate, under this Fee Agreement.

(c) With respect to the SSRC, the exclusive remedy shall be set forth in Section 3.2 of this Fee Agreement.

(d) With respect to the fee-in-lieu of *ad valorem* tax benefits, the exclusive remedy shall be set forth in Section 3.1 of this Fee Agreement.

**Section 3.15 Collection of FILOT Payments.** In addition to all other remedies herein provided, the nonpayment of FILOT Payments shall constitute a lien on the Project for tax purposes as provided in Section 12-44-90 of the Act. In this regard, and notwithstanding anything in this Agreement to the contrary, the County may exercise the remedies provided by general law (including Title 12, Chapter 49, of the Code) relating to the enforced collection of *ad valorem* taxes to collect any FILOT Payments due hereunder.

**Section 3.16 Remedies Not Exclusive.** No remedy conferred upon or reserved to the County under this Fee Agreement is intended to be exclusive of any other available remedy or remedies, but each and every remedy shall be cumulative and shall be in addition to every other lawful remedy now or hereafter existing. No delay or omission to exercise any right or power accruing upon any continuing

default hereunder shall impair any such right or power or shall be construed to be a waiver thereof, but any such right and power may be exercised from time to time and as often as may be deemed expedient. In order to entitle the County to exercise any remedy reserved to it, it shall not be necessary to give notice, other than such notice as may be herein expressly required and such notice required at law or equity which the Company is not competent to waive.

**Section 3.17 *Leased Equipment.*** To the extent that applicable law allows or is revised or construed to allow the benefits of the Act, in the form of FILOT Payments as described in Section 3.1 hereof, to be applicable to personal property to be installed at the Project and leased to but not purchased by the Company and, as applicable, any Sponsor Affiliate, from at least one third party, under any form of lease, then that personal property, at the Company's or Sponsor Affiliate's sole election, will become subject to FILOT Payments to the same extent as the Equipment under this Fee Agreement, upon proper application of the law and applicable procedures by the Company, and, as applicable, any Sponsor Affiliate and so long as the value of such leased assets are reported by the Company or any Sponsor Affiliate, as applicable, on their respective SCDOR PT-100 or PT-300.

**Section 3.18 *Waiver of Recapitulation Requirements.*** As permitted under Section 12-44-55 of the Act, the Company and County hereby waive application of any of the recapitulation requirements as set forth in Section 12-44-55, to the extent that, and so long as, the Company provides the County with copies of all filings which the Company is required to make pursuant to the Act.

**Section 3.19 *Fiscal Year; Property Tax Year.*** If the Company's and, as applicable, any Sponsor Affiliate's, fiscal year changes so as to cause a change in the Company's property tax year, then the timing of the requirements of this Fee Agreement are automatically revised accordingly.

**Section 3.20 *Reports; Filings.***

(a) Each year during the term of this Fee Agreement, the Company, and any Sponsor Affiliate, shall deliver to the Anderson County Auditor a copy of their most recent annual property tax returns filed with the Department with respect to the applicable portions of the Project.

(b) The Company shall cause a copy of this Agreement, as well as a copy of the completed forms PT-443 of the Department, to be filed with the Anderson County Auditor, the Anderson County Assessor and the Department within thirty (30) days after the date of execution and delivery hereof.

**Section 3.21 *Payment of Administrative Expenses.*** The Company will reimburse, or cause reimbursement to, the County from time to time for reasonable and necessary amounts that are customary and standard, including reasonable attorney's fees and costs, actually incurred, or that will be actually incurred, by the County with respect to the County's fulfillment of its obligations under the Fee Agreement and other documents in connection with the Project ("Transaction Documents") in the implementation of its terms and provisions ("Administrative Expenses"). The Company will make such reimbursement of Administrative Expenses upon written request therefor, but in no event later than sixty (60) days after receiving written notice from the County specifying the nature of such expense and requesting the payment of the same. The County acknowledges that it imposes no charges in the nature of impact fees or recurring fees in connection with the incentives authorized by the Transaction Documents, and, aside from reasonable attorneys' fees set forth below, or as may be necessitated in the future by request of the Company pertaining to matters outside of the immediate scope of this Agreement, the County anticipates (but cannot guarantee) that no out of pocket expenses in connection with the Transaction Documents and the transactions authorized hereby should arise in the future. The parties understand that counsel to the County may invoice the Company for those expenses related to the review



**Section 3.22 *Miscellaneous Incentives.*** The County shall provide for the following miscellaneous incentives: (i) the waiver of any County-controlled building permit fees for the Project up to \$250,000; (ii) a dedicated County liaison to assist the Company and any Sponsor Affiliate with all locational, permitting, construction and startup matters in connection with the Project and with ongoing existing business support services provided by the County; (iii) to provide for the administration of certain state and utility grants as set forth in Exhibit D; (iv) to provide a County grant necessary to cover the costs of the Project Infrastructure Improvements not otherwise covered by the state and utility grants provided for the Project to offset the balance of the costs associated with the Project Infrastructure Improvements; and (iv) to provide for the delivery of the Project Infrastructure Improvements as further set forth in Exhibit E.

**Section 4.1 Notices.** Any notice, election, demand, request or other communication to be provided under this Fee Agreement shall be effective when delivered to the party named below or three business days after deposited with the United States Postal Service, certified mail, return receipt requested, postage prepaid, addressed as follows (or addressed to such other address as any party shall have previously furnished in writing to the other party), except where the terms hereof require receipt rather than sending of any notice, in which case such provision shall control:

AS TO SPONSOR AFFILIATE: [TO BE INSERTED]

WITH A COPY TO:  
(shall not constitute notice)

Parker Poe Adams & Bernstein LLP  
ATTN: Sam C. Moses, Esquire  
1201 Main Street, Suite 1450  
Columbia, South Carolina 29202  
Telephone: (803) 255-8000  
Facsimile: (803) 255-8017  
Email: sammoses@parkerpoe.com

**Section 4.2 Binding Effect.** This Fee Agreement is binding, in accordance with its terms, upon and inure to the benefit of the Company, any Sponsor Affiliate and the County, and their respective successors and assigns, to the extent allowed by law. In the event of the dissolution of the County or the consolidation of any part of the County with any other political subdivision or the transfer of any rights of the County to any other such political subdivision, all of the covenants, stipulations, promises and agreements of this Fee Agreement shall bind and inure to the benefit of the successors of the County from time to time and any entity, officer, board, commission, agency or instrumentality to whom or to which any power or duty of the County has been transferred.

**Section 4.3 Counterparts.** This Fee Agreement may be executed in any number of counterparts, and all of the counterparts taken together shall be deemed to constitute one and the same instrument.

**Section 4.4 Governing Law.** This Fee Agreement and all documents executed in connection herewith shall be construed in accordance with and governed by the laws of the State.

**Section 4.5 Headings.** The headings of the articles and sections of this Fee Agreement are inserted for convenience only and shall not be deemed to constitute a part of this Fee Agreement.

**Section 4.6 Amendments.** The provisions of this Fee Agreement may only be modified or amended in writing by an agreement or agreements lawfully entered into between the parties.

**Section 4.7 Further Assurance.** From time to time, and at the Company's and Sponsor Affiliate's expense, the County agrees to execute and deliver to the Company and Sponsor Affiliate such additional instruments as either may reasonably request to effectuate the purposes of this Fee Agreement.

**Section 4.8 Severability.** If any provision of this Fee Agreement is declared illegal, invalid or unenforceable for any reason, the remaining provisions hereof shall be unimpaired, and such illegal, invalid or unenforceable provision shall be reformed so as to most closely effectuate the legal, valid and enforceable intent thereof and so as to afford the Company, and, as applicable, any Sponsor Affiliate, with the maximum benefits to be derived herefrom, it being the intention of the County to offer the Company and, as applicable, any Sponsor Affiliate, the strong inducement to locate the Project in the County.

**Section 4.9 Limited Obligation.** NEITHER THE PROJECT NOR THE NEGOTIATION, EXECUTION, DELIVERY OR IMPLEMENTATION OF THIS FEE AGREEMENT SHALL GIVE RISE TO ANY PECUNIARY LIABILITY OF THE COUNTY OR ANY INCORPORATED MUNICIPALITY NOR TO ANY CHARGE AGAINST THEIR GENERAL CREDIT OR TAXING POWER.

**Section 4.10 Indemnification.** (a) The Company shall indemnify, defend and save the County, as well as its employees, officers, agents and elected officials (hereinafter collectively the "Indemnified Parties") harmless against and from all claims by or on behalf of any person, firm, company

or other entity arising from the conduct or management of, or from any work or thing done on the Project during the term of the Fee Agreement, and the Company further shall indemnify, defend and save the Indemnified Parties harmless against and from all claims arising from any act, error or omission occurring during the term of the Fee Agreement from: (i) any condition of the Project, (ii) any breach or default on the part of the Company in the performance of any of its obligations under the Fee Agreement, or any other agreement pertaining to the Project, (iii) any act of the Company or any of its agents, contractors, servants, employees or licensees, related to the Project, or (iv) any act of any assignee or sublessee of the Company, or of any agents, contractors, servants, employees or licensees of any assignee or sublessee of the Company, related to the Project, or (v) any environmental violation, condition or effect related to the Project. The Company shall indemnify, defend and save the Indemnified Parties harmless from and against all costs and expenses incurred in or in connection with any such claim arising as aforesaid or in connection with any action or proceeding brought thereon, and upon notice from an Indemnified Party, the Company shall defend it in any such action, prosecution or proceeding, with counsel reasonably acceptable to the County. All such indemnification and save harmless provisions shall be, and are, set forth in the Fee Agreement.

(b) Notwithstanding the fact that it is the intention of the parties that the Indemnified Parties not incur pecuniary liability by reason of the terms of this Agreement, or the undertakings required of the County hereunder by reason of the performance of any act requested of it by the Company, or by reason of the operation of the Project by the Company, including all claims, liabilities or losses arising in connection with the violation of any statutes or regulations pertaining to the foregoing, nevertheless, if the Indemnified Parties should incur any such pecuniary liability, then in such event the Company shall indemnify, defend and hold them harmless against all claims by or on behalf of any person, firm, company or other legal entity, arising out of the same, and all costs and expenses incurred in connection with any such claim or in connection with any action or proceeding brought thereon, and upon notice, the Company shall have the sole right and duty to assume, and shall assume, the defense thereof, at its expense, with full power to litigate, compromise, or settle the same in its sole discretion; provided the Company shall obtain the prior written consent of the County to settle any such claim unless such claim is for monetary damages for which the Company has the ability to, and does, pay. Notwithstanding the foregoing, if the Indemnified Party is the County, in the event the County reasonably believes there are defenses available to it that are not being pursued or that the counsel engaged by the Company reasonably determines that a conflict of interest exists between the County and the Company, the County may, in its sole discretion, hire independent counsel to pursue its own defense, and the Company shall be liable for the reasonable cost of such counsel.

(c) These indemnification covenants, at a minimum, shall be considered included in and incorporated by reference in subsequent documents after the closing which the County is requested to sign, and any other indemnification covenants in any subsequent documents shall not be construed to reduce or limit the above indemnification covenants, but may expand them or expound upon them, as may be shown in greater detail in such subsequent documents. In the event of any conflict or inconsistency, the indemnification, defense and save harmless provisions of the Fee Agreement shall always govern.

*[signatures on following pages]*

IN WITNESS WHEREOF, the County, acting by and through the County Council, has caused this Fee Agreement to be executed in its name and on its behalf by the Chair of County Council and the County Administrator and to be attested by the Clerk to County Council; the Company has caused this Fee Agreement to be executed by its duly authorized officer, all as of the day and year first above written.

ANDERSON COUNTY, SOUTH CAROLINA

\_\_\_\_\_  
Tommy Dunn, Chairman  
Anderson County Council

\_\_\_\_\_  
Rusty Burns  
County Administrator

(SEAL)

ATTEST:

\_\_\_\_\_  
Kim Poulin, Clerk to Council  
Anderson County, South Carolina

IN WITNESS WHEREOF, the County, acting by and through the County Council, has caused this Fee Agreement to be executed in its name and on its behalf by the Chair of County Council and the County Administrator and to be attested by the Clerk to County Council; the Company has caused this Fee Agreement to be executed by its duly authorized officer, all as of the day and year first above written.

PROJECT MACHINE

\_\_\_\_\_

BY \_\_\_\_\_

ITS \_\_\_\_\_

**EXHIBIT A**

**[INSERT PROPERTY DESCRIPTION]**

**EXHIBIT B**

**CERTIFICATE AS TO CUMULATIVE INVESTMENT IN  
COST OF INFRASTRUCTURE**

*[NAME OF COMPANY]*

STATE OF SOUTH CAROLINA	)	CERTIFICATE AS TO CUMULATIVE
	)	INVESTMENT IN COST OF THE
COUNTY OF ANDERSON	)	INFRASTRUCTURE

I, \_\_\_\_\_, the authorized officer of the undersigned company (the "Company"), do hereby certify that as of \_\_\_\_\_, \_\_\_\_\_, the Company has invested \$ \_\_\_\_\_ in the Costs of Infrastructure at the Project, as such terms are defined in the Fee in Lieu of *Ad Valorem* Taxes Agreement by and among \_\_\_\_\_, as Sponsor, and Anderson County, South Carolina dated as of May 8, 2015, and to which \_\_\_\_\_, as Sponsor Affiliate joined as a party to same pursuant to that Joinder Agreement dated \_\_\_\_\_, \_\_\_\_\_.

IN WITNESS WHEREOF, I have hereunto set my hand and seal as of the \_\_\_\_\_ day of \_\_\_\_\_, \_\_\_\_\_.

*[NAME OF COMPANY]*

BY: \_\_\_\_\_  
NAME: \_\_\_\_\_  
TITLE: \_\_\_\_\_



## EXHIBIT C

### JOINDER AGREEMENT

Reference is hereby made to (i) that certain Fee Agreement effective May 8, 2015 ("Fee Agreement"), between Anderson County, South Carolina ("County") and Project Machine ("Company").

1. Joinder to Fee Agreement.

The undersigned hereby (a) joins as a party to, and agrees to be bound by and subject to all of the terms and conditions of, the Fee Agreement except the following: \_\_\_\_\_; (b) acknowledges and agrees that (i) in accordance the Fee Agreement, the undersigned has been designated as a Sponsor Affiliate by the Company for purposes of the Project and such designation has been consented to by the County in accordance with the Act (as defined in the Fee Agreement); (ii) the undersigned qualifies or will qualify as a Sponsor Affiliate under the Fee Agreement and Section 12-44-30(A)(19) and Section 12-44-130 of the Act; and (iii) the undersigned shall have all of the rights and obligations of a Sponsor Affiliate as set forth in the Fee Agreement.

2. **Capitalized Terms.**

All capitalized terms used but not defined in this Joinder Agreement shall have the meanings set forth in the Fee Agreement.

3. **Governing Law.**

This Joinder Agreement shall be governed by and construed in accordance with the laws of the State of South Carolina, without regard to principles of choice of law.

IN WITNESS WHEREOF, the undersigned has executed this Joinder Agreement to be effective as of the date set forth below.

Date	Name of Entity
------	----------------

By: \_\_\_\_\_  
Name: \_\_\_\_\_  
Its: \_\_\_\_\_  
Address: \_\_\_\_\_  
\_\_\_\_\_

IN WITNESS WHEREOF, the Company consents to the addition of the above-named entity becoming a Sponsor Affiliate under the Fee Agreement effective as of the date set forth above.

By: \_\_\_\_\_  
Name: \_\_\_\_\_  
Its: \_\_\_\_\_  
Date: \_\_\_\_\_  
Address: \_\_\_\_\_



**EXHIBIT D**

**Administration of Grant Funds**

**EXHIBIT E**

**Project Infrastructure Improvements**

**EXHIBIT B**

Fee Agreement

[Attached]

10.  
b.

**ORDINANCE NO. 2015-012**

**AN ORDINANCE AUTHORIZING THE EXECUTION AND DELIVERY OF ONE OR MORE INCENTIVE AGREEMENTS BY AND AMONG ANDERSON COUNTY, SOUTH CAROLINA, AND A COMPANY KNOWN TO THE COUNTY AS PROJECT MACHINE, AS SPONSOR, AND ONE OR MORE EXISTING OR TO-BE-FORMED OR ACQUIRED SUBSIDIARIES, OR AFFILIATED OR RELATED ENTITIES; TO PROVIDE FOR THE INCLUSION OF THE PROJECT IN A MULTI-COUNTY BUSINESS OR INDUSTRIAL PARK; TO PROVIDE FOR SPECIAL SOURCE REVENUE CREDITS; AND OTHER RELATED MATTERS.**

WHEREAS, Anderson County, South Carolina (the "County"), acting by and through its County Council (the "County Council") is authorized by Title 4, Chapter 1 of the Code of Laws of South Carolina 1976, as amended, including Sections 4-1-170 and 4-1-175 thereof, Section 4-29-68 of the Code of Laws of South Carolina 1976, as amended (collectively, the "Infrastructure Credit Act"), and Article VIII, Section 13 of the South Carolina Constitution (i) to provide special source revenue credits for the purpose of defraying certain costs, including, without limitation, the cost of designing, acquiring, constructing, improving, or expanding the infrastructure serving the County or the project and for improved and unimproved real estate and personal property, including machinery and equipment, used in the operation of a manufacturing facility or commercial enterprise, all to enhance the economic development of the County ("Infrastructure"); and (ii) to expand, in conjunction with one or more other counties, a joint county industrial or business park in order to facilitate the grant of such special source revenue credits; and

WHEREAS, a Company known to the County as Project Machine, a Delaware corporation, authorized or to be authorized to transact business in South Carolina, along with one or more existing, or to-be-formed or acquired subsidiaries, or affiliated or related entities (collectively, "Company"), contingent upon satisfaction of certain commitments made by and on behalf of the County, as set forth herein and to be further set forth in future agreements, and, to the extent allowed by law, plans to establish one or more commercial or industrial facilities in the County and expand one or more existing facilities in the County through the acquisition, lease, construction and purchase of certain land, buildings, furnishings, fixtures, apparatuses, and equipment (the "Project"), which will result in new investment in real and personal property no less than \$85,725,000 ("Investment") in the County and the creation of an expected 100 new, full-time equivalent jobs, with benefits ("Jobs") in the County; and

WHEREAS, as inducement for the Project, the County has agreed to offer the Company certain incentives, including incentives related to the Company's existing facilities located in the County ("Existing Facilities"); and

WHEREAS, the Existing Facilities currently are used for non-manufacturing purposes in the County, and the real property upon which it sits and components thereon bear **Tax Map Numbers [ ]**, a legal description of which is set forth on the attached **Exhibit A**; and

WHEREAS, the Existing Facilities are or will be located in the Park established by that certain Agreement for Development of Joint County Industrial and Business Park dated as of November 16, 2010, as amended ("Park Agreement"); and

WHEREAS, in accordance with the Park Agreement, the Company has requested the County to authorize the expansion of the Park's boundaries to include the Existing Facilities; and

WHEREAS, the County has determined to include the Existing Facilities in the boundaries of the Park and ensure that the Project remains in the Park or in any other multi-county park created under the MCIP Act for no less than the term of that certain FILOT Agreement effective May 8, 2015 between the Company ("FILOT Agreement"); and

WHEREAS, in accordance with Article VIII, Section 13 of the South Carolina Constitution, real and personal property having a *situs* in the Park are exempt from all *ad valorem* taxation, however, the owners or lessees of such real and personal property are obligated to make, or cause to be made, payments in lieu of taxes to the County in the total amount equivalent to the *ad valorem* property taxes or other fee-in-lieu-of-taxes that would have been due and payable with respect to such real and personal property but for the location of such real and personal property within such Park (each, a "Fee Payment"); and

WHEREAS, in connection with the Project, the Company has requested the County to enter into incentive agreements, to the extent and subject to the conditions provided in those agreements, to establish the commitments of (i) the Company to make the Investment and create the Jobs; and (ii) the County to provide certain special source revenue credits; and

WHEREAS, the County has determined to provide for: (i) an Infrastructure Credit ("Credit") to the Company against each Fee Payment for a period of seven (7) years in an amount equal to fifty percent (50%) of such Fee Payment in connection with the real and personal property comprising the Existing Facilities; (ii) the grant of additional credits to the Company in an amount that would offset the increase in the property taxes resulting from an increase in the property tax assessment ratio, provided that the classification of the Existing Facilities for property tax purposes increases the assessment ratio as a result of any change in the Company's use of the Existing Facilities ("Additional Credits"); and (iii) a waiver of any County-controlled building permit fees up to \$50,000, should the Company expand the Existing Facilities (collectively, "Incentives"), the terms of which will be further set forth in a future Infrastructure Credit Agreement; and

WHEREAS, the parties recognize and acknowledge that the Company would not otherwise locate the Project in the County but for the delivery of the Incentives.

**NOW, THEREFORE, BE IT ORDAINED BY THE ANDERSON COUNTY COUNCIL DULY ASSEMBLED THAT:**

**Section 1. Findings.** The County hereby finds and affirms, based on information provided by the Company: (i) the Project will benefit the general public welfare of the County by providing services, employment, recreation or other public benefits not otherwise provided locally; (ii) the Project gives rise to no pecuniary liability of the County or any incorporated municipality and to no charge against its general credit or taxing power; (iii) the purposes to be accomplished by the Project are proper governmental and public purposes; and (iv) the benefits of the Project to the public are greater than the costs to the public; and (v) the Project will provide a substantial public benefit to the County to qualify for the Fee term extension set forth in Section 12-44-30 of the Act.

**Section 2. Authorization to Execute and Deliver Infrastructure Credit Agreement.** The County Council authorizes and directs the County Council Chairman and the County Administrator to execute the Infrastructure Credit Agreement, with any minor modifications and revisions which shall not be materially adverse to the County and shall be deemed approved by the County Council upon the Chairman's and the County Administrator's execution of the Infrastructure Credit Agreement, and the

Clerk to County Council is authorized and directed to attest the same; and the Clerk to County Council is further authorized and directed to deliver the executed Infrastructure Credit Agreement to the Company.

**Section 3. *Park Boundaries.*** The County Council agrees to include the Existing Facilities in the Park and ensure that the Project remains in the Park or in any other multi-county park created under the MCIP Act for no less than the term of the FILOT Agreement.

**Section 4. *Further Acts.*** The County Council authorizes the County Administrator, other County staff, and the County Attorney, along with any designees and agents who any of these officials deems necessary and proper, in the name of and on behalf of the County (each an “Authorized Individual”), to take whatever further actions, and enter into whatever further agreements, as any Authorized Individual deems to be reasonably necessary and prudent to effect the intent of this Ordinance and induce the Company to locate the Project in the County.

**Section 5. *General Repealer.*** All ordinances, resolutions, and parts thereof in conflict herewith are, to the extent of such conflict, hereby repealed.

**Section 6. *Severability.*** Should any part, provision, or term of this Ordinance be deemed unconstitutional or otherwise unenforceable by any court of competent jurisdiction, such finding or determination shall not affect the rest and remainder of the Ordinance or any part, provision or term thereof, all of which is hereby deemed separable.

This Ordinance takes effect and is in full force only after the County Council has approved this Ordinance following three readings and a public hearing.

ANDERSON COUNTY, SOUTH CAROLINA

---

Tommy Dunn, Chairman  
Anderson County Council

(SEAL)

ATTEST:

---

Kim Poulin, Clerk to Council  
Anderson County Council

Approved as to form:

---

County Attorney

First Reading:	April 7, 2015
Second Reading:	April 21, 2015
Third Reading:	May 8, 2015
Public Hearing:	May 8, 2015

## **EXHIBIT A**

### Existing Facilities Legal Description



---

**INFRASTRUCTURE CREDIT AGREEMENT**

**BETWEEN**

**ANDERSON COUNTY, SOUTH CAROLINA**

**AND**

**PROJECT MACHINE**

**MAY 8, 2015**

**PREPARED BY:**

**PARKER POE ADAMS & BERNSTEIN LLP  
1201 MAIN STREET, SUITE 1450 (29201)  
POST OFFICE BOX 1509  
COLUMBIA, SOUTH CAROLINA 29202-1509  
(803) 255-8000**

---

## INFRASTRUCTURE CREDIT AGREEMENT

THIS INFRASTRUCTURE CREDIT AGREEMENT ("Agreement") is made and entered into as of May 8, 2015, by and among Anderson County, South Carolina ("County"), a body politic and corporate and a political subdivision of the State of South Carolina ("State"), acting by and through the Anderson County Council ("County Council") as the governing body of the County; and a Company known to the County as Project Machine, a Delaware corporation, authorized to transact business in South Carolina, its affiliated and related entities and assigns ("Company"), with respect to the Project (defined below).

### WITNESSETH:

(a) The County, acting by and through its County Council is authorized by Title 4, Chapter 1 of the Code of Laws of South Carolina 1976, as amended, including Sections 4-1-170 and 4-1-175 thereof, Section 4-29-68 of the Code of Laws of South Carolina 1976, as amended (collectively, the "Infrastructure Credit Act"), and Article VIII, Section 13 of the South Carolina Constitution (i) to provide special source revenue credits for the purpose of defraying certain costs, including, without limitation, the cost of designing, acquiring, constructing, improving, or expanding the infrastructure serving the County or the project and for improved and unimproved real estate and personal property, including machinery and equipment, used in the operation of a manufacturing facility or commercial enterprise, all to enhance the economic development of the County; and (ii) to expand, in conjunction with one or more other counties, a joint county industrial or business park in order to facilitate the grant of such special source revenue credits; and

(b) The Company plans to establish one or more commercial or industrial facilities in the County and expand one or more existing facilities located in the County through the acquisition, lease, construction and purchase of certain land, buildings, furnishings, fixtures, apparatuses, and equipment (the "Project"), which will result in new investment in real and personal property estimated to be no less than \$85,725,000 in the County ("Investment") and the creation of an estimated 100 new full-time equivalent jobs, with benefits in the County ("Jobs"); and

(c) As an inducement for the Project the County has agreed to offer the Company certain incentives, including those incentives set forth in that Fee Agreement dated May 8, 2015 by and between the Company and the County ("Fee Agreement") in addition to certain incentives related to the Company's existing facilities located in the County ("Existing Facilities") as further set forth herein; and

(d) The Existing Facilities comprise all the real property bearing Tax Map Numbers [ ] with improvements thereon or to be located thereon, the legal description of which is set forth on the attached Exhibit A; and

(e) By County Ordinance dated [INSERT DATE], and a forthcoming companion County Ordinance, the Existing Facilities will be placed in a multi-county industrial park with Greenville County ("Park") as previously formed by that "Agreement for the Development of a Joint County Industrial and Business Park" dated December 1, 2010, as subsequently amended ("Park Agreement"); and

(f) In accordance with Article VIII, Section 13 of the South Carolina Constitution, real and personal property having a *situs* in a Park, are exempt from all *ad valorem* taxation, however, the owners or lessees of such real and personal property are obligated to make, or cause to be made, payments in lieu of taxes to the County in the total amount equivalent to the *ad valorem* property taxes or other fee-in-lieu-of-taxes that would have been due and payable with respect to such real and

personal property but for the location of such real and personal property within such Park (each, a “Fee Payment”); and

(g) In connection with the Project and pursuant to County Ordinance No. [INSERT] adopted [INSERT], County Council authorized certain incentives, including, but not limited to, special source revenue credits, the expansion of the Park and the execution and delivery of this Agreement.

NOW, THEREFORE, IN CONSIDERATION of the respective representations and agreements contained in this Agreement, the parties hereto (the “Parties”) agree to the following.

**Section 1. *Infrastructure Credit for Existing Facilities.*** Subject to the provisions herein, the County grants an Infrastructure Credit (“Credit”) to the Company against each Fee Payment for a period of seven (7) years (“Credit Period”) in an amount equal to fifty percent (50%) of such Fee Payment in connection with any real or personal property comprising the Existing Facilities (“Existing Assets”) to be calculated and applied after payment of the amount due to Greenville County under the Park Agreement.

The Credit Period shall commence in the first year for which the Company elects to claim the Credit in accordance with this Agreement. The Company and the County anticipate that the first year of the Credit Period will begin in property tax year 2016 (*i.e.*, the Fee Payment due on or before January 15, 2017).

**Section 2. *Additional Infrastructure Credits Upon Property Tax Reclassification.*** To the extent that the classification of the Existing Facilities for property tax assessment purposes pursuant to the laws of South Carolina results in an increase in the assessment ratio above the assessment ratio currently applicable to the Existing Facilities due to any change in the use of the Existing Facilities by the Company, the County shall grant the Company additional credits (in addition to those set forth in Section 1) to be in the amounts that would offset the increase in the Fee Payments as a result of the increase in the assessment ratio (“Additional Credits”), such Additional Credits being available through a period ending no earlier than the end of the term of the Fee Agreement.

**Section 3. *Waiver of Fees.*** To the extent the Company should decide to expand the Existing Facilities, the County agrees to waive any County-controlled building permit fees associated with the expansion up to \$50,000, such obligation being available through a period ending no earlier than the end of the term of the Fee Agreement.

**Section 4. *County to Ensure Project Remains in the Park.*** The County agrees to ensure that the Project, including but not limited to the Existing Assets, will remain in the Park for no less than the term of the Fee Agreement. If, for any reason, the Park Agreement is modified, or otherwise terminated, then the County shall ensure that the Project shall be immediately placed into another multi-county park arrangement to which the County is party and that would enable the Company to receive the Credit benefits set forth in this Agreement. To the extent that no multi-county park arrangement exists to which the County is a party, then the County agrees to make arrangements with the Company to offer a legally available alternative arrangement that would deliver the same value of the benefits as the Credit benefits set forth in this Agreement.

**Section 5. *Delivery of the Infrastructure Credit.*** The County shall annually calculate the Credit and reflect the Fee Payment(s) net of the Credit on the Company’s annual Fee invoice(s) for the Existing Assets.





**Section 9. *Governing Law.*** This Agreement and all documents executed in connection with this Agreement are construed in accordance with and governed by the laws of the State of South Carolina. To the extent of any conflict between the provisions of this Agreement and the Infrastructure Credit Act, the Infrastructure Credit Act controls; however, to the extent that this would result in a diminution of the value of any of the benefits to the Company set forth in this Agreement, the County shall take action to structure an alternative arrangement for the Company allowing for the full value of the benefits herein to be realized by the Company

**Section 10. *Amendments.*** The Parties may modify or amend this Agreement only in a writing signed by the Parties.

**Section 11. *Further Assurance.*** From time to time the County shall execute and deliver to the Company any additional instruments as the Company reasonably requests to evidence or effectuate the purposes of this Agreement.

**Section 12. *Severability.*** If any provision of this Agreement is illegal, invalid or unenforceable for any reason, the remaining provisions remain unimpaired and any illegal, invalid or unenforceable provision are reformed to effectuate most closely the legal, valid and enforceable intent and to afford the Company, with the maximum benefits to be derived under this Agreement and the Infrastructure Credit Act, it being the intention of the County to offer the Company the strongest inducement possible to encourage investment in the Project.

**Section 13. *Assignment.*** This Agreement may be assigned in whole or in part by the Company with the prior written consent of the County. The County may grant such consent by adoption of a Resolution.

**Section 14. *Limited Obligation.*** THE PROJECT GIVES RISE TO NO PECUNIARY LIABILITY OF THE COUNTY OR THE CITY OR ANY OTHER INCORPORATED MUNICIPALITY NOR TO ANY CHARGE AGAINST THEIR GENERAL CREDIT OR TAXING POWER.

**Section 15. *Indemnification Covenants.*** (a) The Company shall and agrees to indemnify and save the County, as well as its employees, officers, agents and elected officials (hereinafter collectively the "Indemnified Parties") harmless against and from all claims by or on behalf of any person, firm, company or other entity arising from the conduct or management of, or from any work or thing done on the Existing Facilities during the term of this Agreement, and Company further shall indemnify, defend and save the Indemnified Parties harmless against and from all claims arising during from any act, error or omission occurring during the term of this Agreement from (i) any condition of the Existing Facilities, (ii) any breach or default on the part of the Company in the performance of any of its obligations under this Agreement, or any other agreement pertaining to the Existing Facilities, (iii) any act of the Company or any of its agents, contractors, servants, employees or licensees related to the Existing Facilities, (iv) any act of any assignee or sublessee of the Company, or of any agents, contractors, servants, employees or licensees of any assignee or sublessee of the Company, related to the Existing Facilities, or (v) any environmental violation, condition, or effect related to the Existing Facilities. Company shall indemnify and save the Indemnified Parties harmless from and against all costs and expenses incurred in or in connection with any such claim arising as aforesaid or in connection with any action or proceeding brought thereon, and upon notice from an Indemnified Party, the Company shall defend it in any such action, prosecution or proceeding, with counsel reasonably acceptable to the County.

(b) Notwithstanding the fact that it is the intention of the Parties that the Indemnified Parties not incur pecuniary liability by reason of the terms of this Agreement, or the undertakings required of the

County hereunder, or by reason of the performance of any act requested of it by the Company, including all claims, liabilities or losses arising in connection with the violation of any statutes or regulations pertaining to the foregoing, nevertheless, if the Indemnified Parties should incur any such pecuniary liability, then in such event the Company shall indemnify, defend and hold them harmless against all claims by or on behalf of any person, firm, company or legal entity, arising out of the same, and all costs and expenses incurred in connection with any such claim or in connection with any action or proceeding brought thereon, and upon notice, the Company shall have the sole right and duty to assume, and shall assume, the defense thereof, at its expense, with full power to litigate, compromise, or settle the same in its sole discretion; provided the Company shall obtain the prior written consent of the County to settle any such claim unless such claim is for monetary damages for which the Company has the ability to, and does, pay. Notwithstanding the foregoing, if the Indemnified Party is the County, in the event the County reasonably believes there are defenses available to it that are not being pursued or that the counsel engaged by the Company reasonably determines that a conflict of interest exists between the County and the Company, the County may, in its sole discretion, hire independent counsel to pursue its own defense, and the Company shall be liable for the reasonable cost of such counsel..

These indemnification covenants shall be considered included in and incorporated by reference in subsequent documents after the closing which the County is requested to sign, and any other indemnification covenants in any subsequent documents shall not be construed to reduce or limit the above indemnification covenants, but may expand them or expound upon them, as may be shown in greater detail in such subsequent documents. In the event of any conflict or inconsistency, the indemnification, defense and save harmless provisions of this Agreement shall always govern.

*[Signatures appear on following pages]*

IN WITNESS WHEREOF, the County, acting by and through the County Council, has caused this Agreement to be executed in its name and on its behalf by its County Administrator and to be attested by the Clerk to County Council as of the day and year first above written.

**ANDERSON COUNTY, SOUTH CAROLINA**

---

Tommy Dunn, Chairman  
Anderson County Council

---

Rusty Burns  
County Administrator

*(SEAL)*

ATTEST:

---

Kim Poulin, Clerk to Council  
Anderson County, South Carolina

IN WITNESS WHEREOF, the Company has caused this Agreement to be executed in its name and on its behalf by its authorized officer as of the day and year first above written.

**PROJECT MACHINE**

By: \_\_\_\_\_

Its: \_\_\_\_\_



**EXHIBIT A**

**Property Description**

**[To be Provided]**

10.  
b.

**ORDINANCE NO. 2015-012**

**AN ORDINANCE AUTHORIZING THE EXECUTION AND DELIVERY OF ONE OR MORE INCENTIVE AGREEMENTS BY AND AMONG ANDERSON COUNTY, SOUTH CAROLINA, AND A COMPANY KNOWN TO THE COUNTY AS PROJECT MACHINE, AS SPONSOR, AND ONE OR MORE EXISTING OR TO-BE-FORMED OR ACQUIRED SUBSIDIARIES, OR AFFILIATED OR RELATED ENTITIES; TO PROVIDE FOR THE INCLUSION OF THE PROJECT IN A MULTI-COUNTY BUSINESS OR INDUSTRIAL PARK; TO PROVIDE FOR SPECIAL SOURCE REVENUE CREDITS; AND OTHER RELATED MATTERS.**

WHEREAS, Anderson County, South Carolina (the "County"), acting by and through its County Council (the "County Council") is authorized by Title 4, Chapter 1 of the Code of Laws of South Carolina 1976, as amended, including Sections 4-1-170 and 4-1-175 thereof, Section 4-29-68 of the Code of Laws of South Carolina 1976, as amended (collectively, the "Infrastructure Credit Act"), and Article VIII, Section 13 of the South Carolina Constitution (i) to provide special source revenue credits for the purpose of defraying certain costs, including, without limitation, the cost of designing, acquiring, constructing, improving, or expanding the infrastructure serving the County or the project and for improved and unimproved real estate and personal property, including machinery and equipment, used in the operation of a manufacturing facility or commercial enterprise, all to enhance the economic development of the County ("Infrastructure"); and (ii) to expand, in conjunction with one or more other counties, a joint county industrial or business park in order to facilitate the grant of such special source revenue credits; and

WHEREAS, a Company known to the County as Project Machine, a Delaware corporation, authorized or to be authorized to transact business in South Carolina, along with one or more existing, or to-be-formed or acquired subsidiaries, or affiliated or related entities (collectively, "Company"), contingent upon satisfaction of certain commitments made by and on behalf of the County, as set forth herein and to be further set forth in future agreements, and, to the extent allowed by law, plans to establish one or more commercial or industrial facilities in the County and expand one or more existing facilities in the County through the acquisition, lease, construction and purchase of certain land, buildings, furnishings, fixtures, apparatuses, and equipment (the "Project"), which will result in new investment in real and personal property no less than \$85,725,000 ("Investment") in the County and the creation of an expected 100 new, full-time equivalent jobs, with benefits ("Jobs") in the County; and

WHEREAS, as inducement for the Project, the County has agreed to offer the Company certain incentives, including incentives related to the Company's existing facilities located in the County ("Existing Facilities"); and

WHEREAS, the Existing Facilities currently are used for non-manufacturing purposes in the County, and the real property upon which it sits and components thereon bear Tax Map Numbers [ ], a legal description of which is set forth on the attached Exhibit A; and

WHEREAS, the Existing Facilities are or will be located in the Park established by that certain Agreement for Development of Joint County Industrial and Business Park dated as of November 16, 2010, as amended ("Park Agreement"); and

WHEREAS, in accordance with the Park Agreement, the Company has requested the County to authorize the expansion of the Park's boundaries to include the Existing Facilities; and

WHEREAS, the County has determined to include the Existing Facilities in the boundaries of the Park and ensure that the Project remains in the Park or in any other multi-county park created under the MCIP Act for no less than the term of that certain FILOT Agreement effective May 8, 2015 between the Company ("FILOT Agreement"); and

WHEREAS, in accordance with Article VIII, Section 13 of the South Carolina Constitution, real and personal property having a *situs* in the Park are exempt from all *ad valorem* taxation, however, the owners or lessees of such real and personal property are obligated to make, or cause to be made, payments in lieu of taxes to the County in the total amount equivalent to the *ad valorem* property taxes or other fee-in-lieu-of-taxes that would have been due and payable with respect to such real and personal property but for the location of such real and personal property within such Park (each, a "Fee Payment"); and

WHEREAS, in connection with the Project, the Company has requested the County to enter into incentive agreements, to the extent and subject to the conditions provided in those agreements, to establish the commitments of (i) the Company to make the Investment and create the Jobs; and (ii) the County to provide certain special source revenue credits; and

WHEREAS, the County has determined to provide for: (i) an Infrastructure Credit ("Credit") to the Company against each Fee Payment for a period of seven (7) years in an amount equal to fifty percent (50%) of such Fee Payment in connection with the real and personal property comprising the Existing Facilities; (ii) the grant of additional credits to the Company in an amount that would offset the increase in the property taxes resulting from an increase in the property tax assessment ratio, provided that the classification of the Existing Facilities for property tax purposes increases the assessment ratio as a result of any change in the Company's use of the Existing Facilities ("Additional Credits"); and (iii) a waiver of any County-controlled building permit fees up to \$50,000, should the Company expand the Existing Facilities (collectively, "Incentives"), the terms of which will be further set forth in a future Infrastructure Credit Agreement; and

WHEREAS, the parties recognize and acknowledge that the Company would not otherwise locate the Project in the County but for the delivery of the Incentives.

**NOW, THEREFORE, BE IT ORDAINED BY THE ANDERSON COUNTY COUNCIL DULY ASSEMBLED THAT:**

**Section 1. Findings.** The County hereby finds and affirms, based on information provided by the Company: (i) the Project will benefit the general public welfare of the County by providing services, employment, recreation or other public benefits not otherwise provided locally; (ii) the Project gives rise to no pecuniary liability of the County or any incorporated municipality and to no charge against its general credit or taxing power; (iii) the purposes to be accomplished by the Project are proper governmental and public purposes; and (iv) the benefits of the Project to the public are greater than the costs to the public; and (v) the Project will provide a substantial public benefit to the County to qualify for the Fee term extension set forth in Section 12-44-30 of the Act.

**Section 2. Authorization to Execute and Deliver Infrastructure Credit Agreement.** The County Council authorizes and directs the County Council Chairman and the County Administrator to execute the Infrastructure Credit Agreement, with any minor modifications and revisions which shall not be materially adverse to the County and shall be deemed approved by the County Council upon the Chairman's and the County Administrator's execution of the Infrastructure Credit Agreement, and the

Clerk to County Council is authorized and directed to attest the same; and the Clerk to County Council is further authorized and directed to deliver the executed Infrastructure Credit Agreement to the Company.

**Section 3. *Park Boundaries.*** The County Council agrees to include the Existing Facilities in the Park and ensure that the Project remains in the Park or in any other multi-county park created under the MCIP Act for no less than the term of the FILOT Agreement.

**Section 4. *Further Acts.*** The County Council authorizes the County Administrator, other County staff, and the County Attorney, along with any designees and agents who any of these officials deems necessary and proper, in the name of and on behalf of the County (each an “Authorized Individual”), to take whatever further actions, and enter into whatever further agreements, as any Authorized Individual deems to be reasonably necessary and prudent to effect the intent of this Ordinance and induce the Company to locate the Project in the County.

**Section 5. *General Repealer.*** All ordinances, resolutions, and parts thereof in conflict herewith are, to the extent of such conflict, hereby repealed.

**Section 6. *Severability.*** Should any part, provision, or term of this Ordinance be deemed unconstitutional or otherwise unenforceable by any court of competent jurisdiction, such finding or determination shall not affect the rest and remainder of the Ordinance or any part, provision or term thereof, all of which is hereby deemed separable.

This Ordinance takes effect and is in full force only after the County Council has approved this Ordinance following three readings and a public hearing.

ANDERSON COUNTY, SOUTH CAROLINA

---

Tommy Dunn, Chairman  
Anderson County Council

*(SEAL)*

ATTEST:

---

Kim Poulin, Clerk to Council  
Anderson County Council

Approved as to form:

---

County Attorney

First Reading:	April 7, 2015
Second Reading:	April 21, 2015
Third Reading:	May 8, 2015
Public Hearing:	May 8, 2015

## **EXHIBIT A**

### Existing Facilities Legal Description

---

**INFRASTRUCTURE CREDIT AGREEMENT**

**BETWEEN**

**ANDERSON COUNTY, SOUTH CAROLINA**

**AND**

**PROJECT MACHINE**

**MAY 8, 2015**

**PREPARED BY:  
PARKER POE ADAMS & BERNSTEIN LLP  
1201 MAIN STREET, SUITE 1450 (29201)  
POST OFFICE BOX 1509  
COLUMBIA, SOUTH CAROLINA 29202-1509  
(803) 255-8000**

---



## INFRASTRUCTURE CREDIT AGREEMENT

THIS INFRASTRUCTURE CREDIT AGREEMENT ("Agreement") is made and entered into as of May 8, 2015, by and among Anderson County, South Carolina ("County"), a body politic and corporate and a political subdivision of the State of South Carolina ("State"), acting by and through the Anderson County Council ("County Council") as the governing body of the County; and a Company known to the County as Project Machine, a Delaware corporation, authorized to transact business in South Carolina, its affiliated and related entities and assigns ("Company"), with respect to the Project (defined below).

### WITNESSETH:

(a) The County, acting by and through its County Council is authorized by Title 4, Chapter 1 of the Code of Laws of South Carolina 1976, as amended, including Sections 4-1-170 and 4-1-175 thereof, Section 4-29-68 of the Code of Laws of South Carolina 1976, as amended (collectively, the "Infrastructure Credit Act"), and Article VIII, Section 13 of the South Carolina Constitution (i) to provide special source revenue credits for the purpose of defraying certain costs, including, without limitation, the cost of designing, acquiring, constructing, improving, or expanding the infrastructure serving the County or the project and for improved and unimproved real estate and personal property, including machinery and equipment, used in the operation of a manufacturing facility or commercial enterprise, all to enhance the economic development of the County; and (ii) to expand, in conjunction with one or more other counties, a joint county industrial or business park in order to facilitate the grant of such special source revenue credits; and

(b) The Company plans to establish one or more commercial or industrial facilities in the County and expand one or more existing facilities located in the County through the acquisition, lease, construction and purchase of certain land, buildings, furnishings, fixtures, apparatuses, and equipment (the "Project"), which will result in new investment in real and personal property estimated to be no less than \$85,725,000 in the County ("Investment") and the creation of an estimated 100 new full-time equivalent jobs, with benefits in the County ("Jobs"); and

(c) As an inducement for the Project the County has agreed to offer the Company certain incentives, including those incentives set forth in that Fee Agreement dated May 8, 2015 by and between the Company and the County ("Fee Agreement") in addition to certain incentives related to the Company's existing facilities located in the County ("Existing Facilities") as further set forth herein; and

(d) The Existing Facilities comprise all the real property bearing Tax Map Numbers [ ] with improvements thereon or to be located thereon, the legal description of which is set forth on the attached Exhibit A; and

(e) By County Ordinance dated [INSERT DATE], and a forthcoming companion County Ordinance, the Existing Facilities will be placed in a multi-county industrial park with Greenville County ("Park") as previously formed by that "Agreement for the Development of a Joint County Industrial and Business Park" dated December 1, 2010, as subsequently amended ("Park Agreement"); and

(f) In accordance with Article VIII, Section 13 of the South Carolina Constitution, real and personal property having a *situs* in a Park, are exempt from all *ad valorem* taxation, however, the owners or lessees of such real and personal property are obligated to make, or cause to be made, payments in lieu of taxes to the County in the total amount equivalent to the *ad valorem* property taxes or other fee-in-lieu-of-taxes that would have been due and payable with respect to such real and



personal property but for the location of such real and personal property within such Park (each, a "Fee Payment"); and

(g) In connection with the Project and pursuant to County Ordinance No. [INSERT] adopted [INSERT], County Council authorized certain incentives, including, but not limited to, special source revenue credits, the expansion of the Park and the execution and delivery of this Agreement.

NOW, THEREFORE, IN CONSIDERATION of the respective representations and agreements contained in this Agreement, the parties hereto (the "Parties") agree to the following.

**Section 1. *Infrastructure Credit for Existing Facilities.*** Subject to the provisions herein, the County grants an Infrastructure Credit ("Credit") to the Company against each Fee Payment for a period of seven (7) years ("Credit Period") in an amount equal to fifty percent (50%) of such Fee Payment in connection with any real or personal property comprising the Existing Facilities ("Existing Assets") to be calculated and applied after payment of the amount due to Greenville County under the Park Agreement.

The Credit Period shall commence in the first year for which the Company elects to claim the Credit in accordance with this Agreement. The Company and the County anticipate that the first year of the Credit Period will begin in property tax year 2016 (*i.e.*, the Fee Payment due on or before January 15, 2017).

**Section 2. *Additional Infrastructure Credits Upon Property Tax Reclassification.*** To the extent that the classification of the Existing Facilities for property tax assessment purposes pursuant to the laws of South Carolina results in an increase in the assessment ratio above the assessment ratio currently applicable to the Existing Facilities due to any change in the use of the Existing Facilities by the Company, the County shall grant the Company additional credits (in addition to those set forth in Section 1) to be in the amounts that would offset the increase in the Fee Payments as a result of the increase in the assessment ratio ("Additional Credits"), such Additional Credits being available through a period ending no earlier than the end of the term of the Fee Agreement.

**Section 3. *Waiver of Fees.*** To the extent the Company should decide to expand the Existing Facilities, the County agrees to waive any County-controlled building permit fees associated with the expansion up to \$50,000, such obligation being available through a period ending no earlier than the end of the term of the Fee Agreement.

**Section 4. *County to Ensure Project Remains in the Park.*** The County agrees to ensure that the Project, including but not limited to the Existing Assets, will remain in the Park for no less than the term of the Fee Agreement. If, for any reason, the Park Agreement is modified, or otherwise terminated, then the County shall ensure that the Project shall be immediately placed into another multi-county park arrangement to which the County is party and that would enable the Company to receive the Credit benefits set forth in this Agreement. To the extent that no multi-county park arrangement exists to which the County is a party, then the County agrees to make arrangements with the Company to offer a legally available alternative arrangement that would deliver the same value of the benefits as the Credit benefits set forth in this Agreement.

**Section 5. *Delivery of the Infrastructure Credit.*** The County shall annually calculate the Credit and reflect the Fee Payment(s) net of the Credit on the Company's annual Fee invoice(s) for the Existing Assets.



**Section 9. *Governing Law.*** This Agreement and all documents executed in connection with this Agreement are construed in accordance with and governed by the laws of the State of South Carolina. To the extent of any conflict between the provisions of this Agreement and the Infrastructure Credit Act, the Infrastructure Credit Act controls; however, to the extent that this would result in a diminution of the value of any of the benefits to the Company set forth in this Agreement, the County shall take action to structure an alternative arrangement for the Company allowing for the full value of the benefits herein to be realized by the Company

**Section 10. *Amendments.*** The Parties may modify or amend this Agreement only in a writing signed by the Parties.

**Section 11. *Further Assurance.*** From time to time the County shall execute and deliver to the Company any additional instruments as the Company reasonably requests to evidence or effectuate the purposes of this Agreement.

**Section 12. *Severability.*** If any provision of this Agreement is illegal, invalid or unenforceable for any reason, the remaining provisions remain unimpaired and any illegal, invalid or unenforceable provision are reformed to effectuate most closely the legal, valid and enforceable intent and to afford the Company, with the maximum benefits to be derived under this Agreement and the Infrastructure Credit Act, it being the intention of the County to offer the Company the strongest inducement possible to encourage investment in the Project.

**Section 13. *Assignment.*** This Agreement may be assigned in whole or in part by the Company with the prior written consent of the County. The County may grant such consent by adoption of a Resolution.

**Section 14. *Limited Obligation.*** THE PROJECT GIVES RISE TO NO PECUNIARY LIABILITY OF THE COUNTY OR THE CITY OR ANY OTHER INCORPORATED MUNICIPALITY NOR TO ANY CHARGE AGAINST THEIR GENERAL CREDIT OR TAXING POWER.

**Section 15. *Indemnification Covenants.*** (a) The Company shall and agrees to indemnify and save the County, as well as its employees, officers, agents and elected officials (hereinafter collectively the "Indemnified Parties") harmless against and from all claims by or on behalf of any person, firm, company or other entity arising from the conduct or management of, or from any work or thing done on the Existing Facilities during the term of this Agreement, and Company further shall indemnify, defend and save the Indemnified Parties harmless against and from all claims arising during from any act, error or omission occurring during the term of this Agreement from (i) any condition of the Existing Facilities, (ii) any breach or default on the part of the Company in the performance of any of its obligations under this Agreement, or any other agreement pertaining to the Existing Facilities, (iii) any act of the Company or any of its agents, contractors, servants, employees or licensees related to the Existing Facilities, (iv) any act of any assignee or sublessee of the Company, or of any agents, contractors, servants, employees or licensees of any assignee or sublessee of the Company, related to the Existing Facilities, or (v) any environmental violation, condition, or effect related to the Existing Facilities. Company shall indemnify and save the Indemnified Parties harmless from and against all costs and expenses incurred in or in connection with any such claim arising as aforesaid or in connection with any action or proceeding brought thereon, and upon notice from an Indemnified Party, the Company shall defend it in any such action, prosecution or proceeding, with counsel reasonably acceptable to the County.

(b) Notwithstanding the fact that it is the intention of the Parties that the Indemnified Parties not incur pecuniary liability by reason of the terms of this Agreement, or the undertakings required of the

County hereunder, or by reason of the performance of any act requested of it by the Company, including all claims, liabilities or losses arising in connection with the violation of any statutes or regulations pertaining to the foregoing, nevertheless, if the Indemnified Parties should incur any such pecuniary liability, then in such event the Company shall indemnify, defend and hold them harmless against all claims by or on behalf of any person, firm, company or legal entity, arising out of the same, and all costs and expenses incurred in connection with any such claim or in connection with any action or proceeding brought thereon, and upon notice, the Company shall have the sole right and duty to assume, and shall assume, the defense thereof, at its expense, with full power to litigate, compromise, or settle the same in its sole discretion; provided the Company shall obtain the prior written consent of the County to settle any such claim unless such claim is for monetary damages for which the Company has the ability to, and does, pay. Notwithstanding the foregoing, if the Indemnified Party is the County, in the event the County reasonably believes there are defenses available to it that are not being pursued or that the counsel engaged by the Company reasonably determines that a conflict of interest exists between the County and the Company, the County may, in its sole discretion, hire independent counsel to pursue its own defense, and the Company shall be liable for the reasonable cost of such counsel..

These indemnification covenants shall be considered included in and incorporated by reference in subsequent documents after the closing which the County is requested to sign, and any other indemnification covenants in any subsequent documents shall not be construed to reduce or limit the above indemnification covenants, but may expand them or expound upon them, as may be shown in greater detail in such subsequent documents. In the event of any conflict or inconsistency, the indemnification, defense and save harmless provisions of this Agreement shall always govern.

*[Signatures appear on following pages]*

IN WITNESS WHEREOF, the County, acting by and through the County Council, has caused this Agreement to be executed in its name and on its behalf by its County Administrator and to be attested by the Clerk to County Council as of the day and year first above written.

**ANDERSON COUNTY, SOUTH CAROLINA**

\_\_\_\_\_  
Tommy Dunn, Chairman  
Anderson County Council

\_\_\_\_\_  
Rusty Burns  
County Administrator

*(SEAL)*

ATTEST:

\_\_\_\_\_  
Kim Poulin, Clerk to Council  
Anderson County, South Carolina

IN WITNESS WHEREOF, the Company has caused this Agreement to be executed in its name and on its behalf by its authorized officer as of the day and year first above written.

**PROJECT MACHINE**

By: \_\_\_\_\_

Its: \_\_\_\_\_

**EXHIBIT A**

**Property Description**

**[To be Provided]**

## ORDINANCE NO. 2015-013

**AN ORDINANCE TO AMEND AN AGREEMENT FOR THE DEVELOPMENT  
OF A JOINT COUNTY INDUSTRIAL AND BUSINESS PARK (2010 PARK) OF  
ANDERSON AND GREENVILLE COUNTIES SO AS TO ENLARGE THE PARK**

**WHEREAS**, pursuant to Ordinance No. 2010-026 enacted November 16, 2010 by Anderson County Council, Anderson County entered into an Agreement for the Development of a Joint County Industrial and Business Park (2010 Park) dated as of December 1, 2010, with Greenville County (the "Agreement"); and

**WHEREAS**, pursuant to Section 3(A) of the Agreement, the boundaries of the park created therein (the "Park") may be enlarged pursuant to ordinances of the County Councils of Anderson County and Greenville County; and

**WHEREAS**, it is now desired that the boundaries of the Park be enlarged to include an additional parcel in Greenville County;

**NOW, THEREFORE**, be it ordained by Anderson County Council that Exhibit A to the Agreement is hereby and shall be amended and revised to include property located in Greenville County described in the schedule attached to this Ordinance, and, pursuant to Section 3(B) of the Agreement, upon adoption by Greenville County of a corresponding ordinance, the Agreement shall be deemed amended to so include such additional property in Exhibit A as so revised.

**DONE** in meeting duly assembled this \_\_\_\_ day of \_\_\_\_\_, 2015.

**ANDERSON COUNTY, SOUTH CAROLINA**

By: \_\_\_\_\_  
Tommy Dunn, Chairman, County Council  
Anderson County, South Carolina

By: \_\_\_\_\_  
Rusty Burns, County Administrator  
Anderson County, South Carolina

(SEAL)

Attest:

By: \_\_\_\_\_  
Kimberly A. Poulin, Clerk to County Council  
Anderson County, South Carolina

First Reading: April 7, 2015  
Second Reading: April 21, 2015  
Third Reading: \_\_\_\_\_, 2015  
Public Hearing: \_\_\_\_\_, 2015



Addition to Exhibit A to Agreement for the  
Development of a Joint County Industrial and  
Business Park dated as of December 1, 2010  
between Anderson County and Greenville County

GREENVILLE COUNTY PROPERTIES

*[Project Meadowlark Legal Description to be added]*

STATE OF SOUTH CAROLINA )  
 )  
COUNTY OF ANDERSON )

I, the undersigned Clerk of County Council of Anderson County, South Carolina, do hereby certify that attached hereto is a true, accurate and complete copy of an ordinance which was given reading and received majority approval, by the County Council at meetings of April 7, 2015, April 21, 2015 and May 5, 2015 which meetings a quorum of members of County Council were present and voted, and an original of which ordinance is filed in the permanent records of the County Council.

By: Kimberly A. Poulin, Clerk to County Council  
Anderson County, South Carolina

Dated: \_\_\_\_\_, 2015



## AGENDA

### ANDERSON COUNTY FINANCE COMMITTEE MEETING

April 16, 2015 1:00 p.m.

Historic Courthouse – Conference Room - Second Floor

Chairman Francis M. Crowder, Sr. – Presiding

Tommy Dunn  
Chairman  
Council District 5

Ken Waters  
Vice-Chairman  
Council District 6

	<u>Agenda Item</u>	<u>Person Addressing Item</u>
Francis M. Crowder, Sr. Council District 1	1. Call to Order	Chairman Crowder
Gracie S. Floyd Council District 2	2. Invocation and Pledge of Allegiance	Honorable M. Cindy Wilson
	3. Bid-Long Road Bridge Materials	Mr. Tony Owens
J. Mitchell Cole Council District 3	4. AIM Request-SNAP2Work Initiative	Mr. Rusty Burns
Thomas F. Allen Council District 4	5. Airport Terminal Design	Mr. Tom Allen
	6. Transfers	Ms. Rita Davis
M. Cindy Wilson Council District 7	7. Executive Session-Contractual Matters	Mr. Rusty Burns
Kimberly A. Poulin Clerk to Council	8. Executive Session-Personnel Matters	Mr. Rusty Burns
Rusty Burns County Administrator	9. Citizens Comments	
	10. Adjournment	

Post Office Box 8002  
Anderson, SC 29622-8002  
864.260.4224  
864.260.1046 fax  
www.andersoncountysc.org

#### Members

The Honorable Francis M. Crowder, Sr. Chairman  
The Honorable M. Cindy Wilson  
The Honorable Tom Allen

**Anderson County Purchasing Department  
Bid Tabulation**

**Hollow Cored Slab Materials for Long Road Bridge**

15-069

Date: 4-9-15 @ 11:00AM

Vendor

Bid Total:

1	<u>Florence Concrete Products</u>	<u>\$97,930.00</u>
2	<u>Standard Concrete</u>	<u>N/R</u>
3	<u>Tekne Precast</u>	<u>N/R</u>
4	<u>Core Slab</u>	<u>N/R</u>
5	<u>Ross Prestress</u>	<u>N/R</u>
6	<u>Extreme Concrete</u>	<u>N/R</u>
7	<u>Alpha Construction</u>	<u>N/R</u>

DEPARTMENT 5221 Roads & Bridges

Please fill in the "Awarded to" line and fax this copy back to Adrienne at 260-4613 when an award has been made. Thank you.

Florence Concrete Products

Awarded to

4/10/15

Date

Judith O. Shultz

(Signature)

## SOLICITATION OFFER AND AWARD FORM

ANDERSON COUNTY PURCHASING, ANDERSON, SOUTH CAROLINA 29624  
REQUEST FOR SUBMITTATIONS, OFFER AND AWARD

Project Number	AS 069	Solicitation Information	
Project Title	SEALING OF BRIDGE	Project Description	
Project Location			
Project Contact	<i>Sherry M. Jones</i>		
Project Description			HOLLOW CORED SLAB MATERIALS FOR LONG ROAD BRIDGE (SEE SPECIFICATIONS)
Submitter			
Submitter Address	Anderson County Purchasing Department 101 South Main Street, Room 112 Anderson, SC 29624		

Submission Date: Thursday, April 9, 2015

Time: 11:00 AM

Project Name: *Sealing of Bridge*

Business Classification: ☒ Other (to be completed by Bidder)

Additional Information: *Sealing of bridge deck with epoxy material. The project is for the Sealing of the bridge deck with epoxy material. The project is for the Sealing of the bridge deck with epoxy material.*

Florence Concrete Products, Inc  
P.O. Box 5506  
Florence SC 29502

*Sherry M. Jones*

Phone: *843 662-2549* *(543) 667-0729*

Awarded to: *Sherry M. Jones* 4/6/15

## SECTION II

HOLLOW CORED SLAB MATERIALS BID FORM FOR  
LONG ROAD BRIDGE REPLACEMENTName of Party submitting the Bid Florence Concrete Products, IncFor: Purchasing Manager for Anderson County

- I, Pursuant to the Notice Calling for Bids and the other Bid documents contained in the Bid package, the undersigned party submitting the Bid, having conducted a thorough inspection and evaluation of the Scope of Work, Specifications and other supporting documents contained therein, hereby submit the following pricing set forth herein:

Item	Unit	Est. Qty	Unit Cost*	Est. Cost
Engineering	LSCM	1		<u>5000.00</u>
3'-0" Wide x 24" Deep Prestressed Concrete Hollow Core Slabs	LF	718.5		<u>82000.00</u>
SCDOT Pre-Cast Barrier Wall	LF	120.0		<u>8500.00</u>
Bearing Pads	EA	24		<u>1980.00</u>
Tie Rod Assemblies	EA	2		<u>450.00</u>

\* Unit prices must include all freight, fuel surcharge, sales tax, permits and fees.

Total Contract Price for Project:

\$ 97,930.00

Pricing above should take into account all costs of manufacturing and delivery as no separate payments will be made for said services.

Lead time required for each individual task from Notice of Award to Delivery of Materials:

<u>Item</u>	<u>Calendar Days</u>
<u>NOA to shop drawing for approval</u>	<u>20 Days</u>
<u>Approved shop drawing to bid item delivery</u>	<u>10 Days</u>

1. Each individual Bid has been determined from reviewing the requirements and specifications and all other portions of the Bid documents, and shall include all items necessary to complete the work, including the assumption of all obligations, duties, and responsibilities necessary to the successful completion of all obligations of the Vendor's Agreement, and the furnishing of all materials and equipment required to be incorporated in and form a permanent part of the work, the furnishing of tools, equipment, supplies, transportation, facilities, labor, and services required to perform and complete the work, and all bonds, insurance and submittals, pursuant to the requirements of the Bid Package, including, but not limited to, the Vendor's Agreement and all Bid Documents, whether or not expressly listed or designated.
2. It is understood that the County reserves the right to reject this Bid and that this Bid shall remain open and not be withdrawn for the period specified in the Notice Calling for Bids. The required (5%) Bid security bond is attached. The Vendor's Agreement which the successful bidder will be required to execute, and the performance and payment bonds which the Vendor will be required to furnish prior to execution of the Vendor's Agreement shall contain language requiring that the Payment (Labor and Material) bond shall be in the amount not less than One Hundred percent (100%) of the amount of the total contract price of the successful bid as required by state law. The Vendor shall also be required to furnish a separate faithful performance bond in the amount of one hundred percent (100%) of the total contract price and certificates of insurance as required in the Vendor's Agreement, prior to execution of the Vendor's Agreement.
3. A complete list(s) of proposed subcontractors is attached hereto.
4. It is understood and agreed that if written notice of award of contract is mailed, transmitted by facsimile, or delivered to the party making the Bid after the opening of the Bid, and within the time this Bid is required to remain open, or at any time thereafter before this Bid is withdrawn, the party making the Bid will execute and deliver to the County the Vendor's Agreement and provide the required payment and performance bond and certificates of insurance within ten days of mailing of said notice. The party making the Bid further agrees that the work under the Vendor's Agreement shall be commenced by the party making the Bid, if awarded the contract, on or before the tenth (10th) day following receipt of County's Notice to Proceed, and shall be completed by the party making the Bid in the time specified by the County in the Vendor's Agreement.



11. b.

April 6, 2015

Anderson County Council  
P.O. Box 8002  
Anderson, SC 29621

Dear Council Members,

AIM (Anderson Interfaith Ministries) would like to request \$30,000 to help fund full and part time housing positions and the SNAP2Work initiative. These staff members will work in the area of housing rehabilitation, SC Help foreclosure assistance, Rapid Rehousing, and Education and Training.

In 2014, AIM had over \$1 million in impact on the housing landscape in Anderson County. AIM expects to keep pace, if not exceed that impact in 2015. In addition to that economic impact, AIM now has the capability to move clients from housing crisis programs toward independence. This will be accomplished through a recent partnership with the SC Department of Social Services' SNAP2Work Program. This program helps SNAP participants to gain skills, training, and employment. Clients will gain experience that will empower them to become self-sufficient. AIM, a "Partner for Jobs Success," enhances the planning, coordination and employment and training resources devoted to 85 unemployed and underemployed, Anderson County families. Through this program, they improve their employment prospects and reduce their reliance on SNAP benefits.

AIM's Housing and Training programs complement each other as AIM works to bring stability and growth to low-income families in Anderson County. Each department works together to help prevent families from losing their homes to foreclosure through SC Help program, recently homeless families find housing quickly through AIM's Rapid Rehousing program, rehabilitates substandard housing for homeowners and helps them find stability in the job market.

AIM's programs are part of a broader effort to expand the availability of quality housing stock and the workforce in Anderson County. This will have a positive effect on our tax base. AIM sees the availability of housing, and SNAP2Work as key pieces of economic development in the area and wishes to help our clients achieve stable housing and a livable wage.

We hope the council will see the value in helping us fund these initiatives.

In Service,  
  
Kristi King-Brock  
Executive Director





11. c.

## ANDERSON REGIONAL AIRPORT

March 25, 2015

Councilman Tom Allen  
Chairman, County Council Ad Hoc Airport Committee  
P.O. Box 8002  
Anderson, SC 29622-8002

Dear Mr. Allen:

I would like to begin by thanking you and the other members of your committee for your support for the Airport Advisory Board's efforts to investigate the construction of a new terminal building.

Pursuant to your committee's request at our meeting of March 13, 2015, please consider this letter as request for funding in the amount of \$50,000 for the purpose of procuring a set of architectural drawings, building layout, site plan, and budget for the new terminal project.

We look forward to working further with your committee in the advancement of our mutual efforts to promote the sustainability and competitiveness of the Anderson Regional Airport.

Sincerely,



Don Acevedo

Chairman, Anderson Regional Airport Advisory Committee



5805 Airport Road, Anderson, SC 29626  
(864) 260-4163 (864) 260-4870 fax

[www.andersonairport.org](http://www.andersonairport.org)

DEPARTMENTAL TRANSFERS

For Budget Year 2014 - 2015

Mark APPROVED	DEPARTMENT NAME	ACCOUNT NUMBER	TO: ACCOUNT NAME ACCOUNT NUMBER	AMOUNT	REASON
Finance Meeting of: Council Meeting:	4/16/2015 4/21/2015				
1	Between Departments	Council - Part time 001-5011-000-102	Administrator - Part time 001-5013-000-102	2,500.00	Administrator's Intern working some with Council office making deliveries/errands/ photos, and etc.
2	Between Departments	Council - Medicare 001-5011-000-135	Administrator - Medicare 001-5013-000-135	75.00	Administrator's Intern working some with Council office making deliveries/errands/ photos, and etc.
3	Communications	Health Insurance 001-5213-000-160	Fuel 001-5213-000-216	1,900.00	Fuel estimated during budget process was only for 1 vehicle. Department currently has two.
4	Forensics Lab	Telephone 001-5141-001-275	Worker's Comp 001-5141-001-150	500.00	Rate Increase
5	Detention Center	Health Insurance 001-5141-000-160	Worker's Comp 001-5141-000-150	500.00	Rate Increase
6	Detention Center	Health Insurance 001-5141-000-160		(20,000.00)	
			Dues 001-5141-000-211	150.00	Additional Expense
			Insurance - Vehicle 001-5141-000-228	1,100.00	Additional Expense
			Repairs to Building 001-5141-000-250	6,000.00	Additional Expense
			Repairs to Equipment 001-5141-000-251	8,150.00	Additional Expense
			Supplies - Cleaning 001-5141-000-265	4,000.00	Additional Expense
			Training 001-5141-000-277	300.00	Additional Expense
			Drug Testing 001-5141-000-321	300.00	Additional Expense
7	Sheriff	Health Insurance 001-5161-000-160	Worker's Comp 001-5161-000-150	21,000.00	Rate Increase
8	Sheriff	Fuel and Oil 001-5161-000-216		(125,000.00)	
			Ammunition 001-5161-000-205	50,000.00	Additional Expense
			Repairs to Building 001-5161-000-250	15,000.00	Additional Expense

DEPARTMENTAL TRANSFERS

For Budget Year 2014 - 2015

APPROVED	DEPARTMENT NAME	ACCOUNT NUMBER	TO: ACCOUNT NAME ACCOUNT NUMBER	AMOUNT	REASON
Mark			Supplies - Chemical 001-5161-000-264	2,000.00	Additional Expense
			Supplies - Forensics 001-5161-000-267	5,000.00	Additional Expense
			Supplies - Office 001-5161-000-269	20,000.00	Additional Expense
			Training 001-5161-000-277	10,000.00	Additional Expense
			Supplies - Safety 001-5161-000-284	20,000.00	Additional Expense
			Veterinary Services 001-5161-000-345	3,000.00	Additional Expense
9	EMS	Capital 193-5972-000-499	Veterinary Services 193-5972-000-345	1,565.37	Unexpected emergency veterinary expense as well as spaying new bomb dog.

DATE \_\_\_\_\_ Kimberly Poulin, Clerk to Council

## BUDGET TRANSFER

DIVISION: Administrator

DEPARTMENT: Administrator

FROM:		TO:	AMOUNT:
TITLE <u>Salaries - Part Time</u>		TITLE <u>Salaries - Part Time</u>	
ACCT.# <u>001-5011-000-102</u>		ACCT# <u>001-5013-000-102</u>	\$ <u>2,500.00</u>
 TITLE <u>Medicare</u>		 TITLE <u>Medicare</u>	
ACCT.# <u>001-5011-000-135</u>		ACCT# <u>001-5013-000-135</u>	\$ <u>75.00</u>


Explain, in COMPLETE DETAIL, the reason for the transfer.

**REASON:**

Administration's intern has been shared/worked with the Council staff making delivers/errands as well as covering the Council recognition meetings twice a month for photographs of recipients.  
This transfer will cover salary/medicare for the remainder of FY14-15.

Is this transfer within your department? (Circle One) Yes ☐ No ☒

Is this transfer within your division? (Circle One) Yes ☐ No ☒

DEPT. HEAD: _____	DATE: _____
DIVIS HEAD: _____	DATE: _____
FINANCE: _____	DATE: _____
ADMINISTRATOR: <u></u>	DATE: <u>4/2/2015</u>
Journal Entry # _____	DATE: _____

# BUDGET TRANSFER

4.48

DIVISION: Sheriff's Office

3.25.15

DEPARTMENT: 5213 - Communications

FROM:

TO:

AMOUNT:

TITLE Health Insurance  
ACCT.# 001-5213-000-160

TITLE Fuel  
ACCT# 001-5213-000-216 \$ 1,900.00

TITLE \_\_\_\_\_  
ACCT.# \_\_\_\_\_

TITLE \_\_\_\_\_  
ACCT# \_\_\_\_\_ \$ \_\_\_\_\_

1,900.00

Explain, in COMPLETE DETAIL, the reason for the transfer.

## REASON:

Moving money to cover cost of fuel estimated to be used for the remainder of the year. There are  
two vehicles used in this department, but only one was there during budget process last year.

McDade / Jackson

Is this transfer within your department?

(Circle One)

Yes

No

Is this transfer within your division?

(Circle One)

Yes

No

DEPT. HEAD:

DIVIS HEAD:

FINANCE:

ADMINISTRATOR:

[Signature]  
[Signature]  
[Signature]

DATE:

3-27-15

DATE:

4-2-15

DATE:

4-6-15

DATE:

4-8-15

Journal Entry #

DATE:

**PURSUANT TO ANDERSON COUNTY BUDGET ORDINANCE WHICH PERMITS THE ADMINISTRATOR TO TRANSFER APPROPRIATIONS BETWEEN OBJECT CLASSIFICATIONS CODES WITHIN A DEPARTMENT AND BETWEEN DEPARTMENTAL ACCOUNTS. THE FOLLOWING TRANSFERS ARE AUTHORIZED:**

**DIVISION:** EMS & Special Operations

DEPARTMENT: EMS - 5972

**FROM:**

**TO:**

**AMOUNT:**

TITLE	Capital
ACCT.#	193-5972-000-499

**TITLE** Veterinary  
**ACCT#** 193-5972-000-345

**\$ 1,565.37**

**Explain, in COMPLETE DETAIL, the reason for the transfer.**

**REASON:**

Unexpected emergency veterinary costs as well as spaying of new bomb dog. Barring any other unforeseen expenses this should take us to the end of the year.

**is this transfer within your department?**

**(Circle One)**

☒ Yes

**No**

**Is this transfer within your division?**

**{Circle One}**

**Yes**

**No**

**DEPT. HEAD:**

**DIVIS HEAD:**

**FINANCE:****ADMINISTRATOR:**

**DATE:** 03/30/2015

**DATE:** 03/30/2015

DATE: \_\_\_\_\_

DATE: 4-14-15

Journal Entry #

DATE:

2014 / 2015

4

PURSUANT TO ANDERSON COUNTY BUDGET ORDINANCE WHICH PERMITS THE ADMINISTRATOR TO TRANSFER APPROPRIATIONS BETWEEN OBJECT CLASSIFICATIONS CODES WITHIN A DEPARTMENT AND BETWEEN DEPARTMENTAL ACCOUNTS. THE FOLLOWING TRANSFERS ARE AUTHORIZED:

DIVISION:		<u>SHERIFF</u>		
DEPARTMENT:		<u>DRUG LAB</u>		
FROM:		TO:		AMOUNT:
TITLE	<u>001-5141-001-275</u>	TITLE	<u>001-5141-001-150</u>	
ACCT.#	<u>TELEPHONE</u>	ACCT#	<u>WORKERS COMP</u>	\$ <u>500.00</u>

Explain, in COMPLETE DETAIL, the reason for the transfer.

REASON:

HIGHER W/C RATE

0.00	0.00	0.00
------	------	------

Is this transfer within your department?

(Circle One)

Yes

No

Is this transfer within your division?

(Circle One)

Yes

No

DEPT. HEAD:

DIVIS HEAD:

FINANCE:

ADMINISTRATOR:

Journal Entry #

DATE: 04/14/15

DATE:

DATE:

DATE: 4/14/15

DATE:





**PURSUANT TO ANDERSON COUNTY BUDGET ORDINANCE WHICH PERMITS THE ADMINISTRATOR TO TRANSFER APPROPRIATIONS BETWEEN OBJECT CLASSIFICATIONS CODES WITHIN A DEPARTMENT AND BETWEEN DEPARTMENTAL ACCOUNTS. THE FOLLOWING TRANSFERS ARE AUTHORIZED:**

**DIVISION:** **SHERIFF**

DEPARTMENT: SHERIFF

FROM:	TO:	AMOUNT:
-------	-----	---------

TITLE	<u>SHERIFF</u>	TITLE	<u>SHERIFF</u>	
ACCT.#		ACCT#		\$ 146,000.00

**Explain, in COMPLETE DETAIL, the reason for the transfer.**

**REASON:**

001-5161-000-150	WORKERS COMP	21,000.00	
001-5161-000-160	HEALTH INSURANCE		21,000.00
001-5161-000-205	AMMUNITION	50,000.00	
001-5161-000-216	FUEL & OIL		125,000.00
001-5161-000-250	REPAIR BLDG	15,000.00	
001-5161-000-264	SUPPLY CHEMICAL	2,000.00	
001-5161-000-267	SUPPLY FORENSICS	5,000.00	
001-5161-000-269	SUPPLY OFFICE	20,000.00	
001-5161-000-277	TRAINING	10,000.00	
001-5161-000-284	SAFETY	20,000.00	
001-5161-000-345	VETERINARY SERVICES	3,000.00	
	ADDITIONAL EXPENSE		
	0.00	146,000.00	146,000.00

Is this transfer within your department? (Circle One) Yes No

Is this transfer within your division? (Circle One) Yes No

DEPT. HEAD:  DATE: 04/14/15

DIVIS HEAD: Verz DATE: \_\_\_\_\_

FINANCE: \_\_\_\_\_ DATE: \_\_\_\_\_

ADMINISTRATOR: [Signature] DATE: 4-14-65

**Journal Entry #** \_\_\_\_\_ **DATE:** \_\_\_\_\_

DRAFT

11. .e.

AGREEMENT

This Agreement is made and effective this \_\_\_\_\_ day of \_\_\_\_\_, 2015, the effective date, by and between Anderson County, South Carolina, a political subdivision of the State of South Carolina (hereinafter referred to as "Anderson County" or "County") and the Town of Pendleton, a political subdivision of the State of South Carolina (hereinafter referred to as "Town of Pendleton" or "Town"), sometimes collectively referred to as the "Parties" to this Agreement.

**WITNESSETH**

**WHEREAS**, the Town owns and operates a wastewater treatment plant ("WWTP") pursuant to an NPDES Permit issued by the South Carolina Department of Health and Environmental Control where the WWTP is rated for Two Million Gallons per Day (2.0 MGD) sewer treatment capacity;

**WHEREAS**, by way of an earlier agreement dated December 19, 1988, the County was allocated 100,000 GPD sewer capacity in Pendleton's WWTP and more recently the County has been leasing an additional 100,000 GPD sewer capacity in Pendleton's WWTP;

**WHEREAS**, the County and Town desire to memorialize their discussions concerning future sewer treatment capacity for the County in Pendleton's WWTP and Pendleton's desire to provide sewer service to certain areas presently outside the Town limits which are currently within the County's sewer service area;

**WHEREAS**, the County and Town desire to work together to provide sewer service to the Pendleton area in a cost effective and economical manner while avoiding duplication of service; and

**WHEREAS**, the County and Town desire to work toward development of additional agreements to supplement this Agreement including a shared Infrastructure Agreement and a Capacity Allocation and Wholesale Agreement.

**NOW, THEREFORE**, Anderson County and the Town of Pendleton agree as follows:

1. Allocation of Sewer Capacity to County. The Town will permanently allocate 100,000 GPD of capacity in its WWTP to the County for no additional cost upon the effective date of this Agreement; the lease of the 100,000 GPD capacity by the County from the Town will be terminated. This allocation, coupled with that permanent allocation provided in the 1988 Agreement will provide the County with a total of 200,000 GPD of sewer capacity in Pendleton's WWTP. Pendleton will take appropriate steps to notify DHEC of this 200,000 GPD permanent allocation of capacity in its WWTP to Anderson County.

2. Sewer Service Charge as Pro Rata Share of O & M Costs. Pendleton agrees that Anderson County's sewer service charge will be computed at the ratio of 200,000 GPD to the design capacity of the Town's WWTP, presently 2.0 MGD, or presently ten percent (10%) times the actual Operation and Maintenance ("O & M") costs for the Town's WWTP, exclusive of debt service for the WWTP and any cost for transportation of wastewater to the WWTP and cost of O & M of the Town's collection system. The ratio is currently 10%, but will change if Pendleton increases the volumetric capacity of its WWTP and/or if Anderson County acquires additional wastewater treatment capacity from Pendleton in the future upon terms and conditions to be negotiated. Anderson County will annually be responsible for its *pro rata* share of O & M costs of the WWTP as described in this paragraph to be paid and accounted for as further explained in Paragraph 3. The pro rata share of O & M costs which will be paid by Anderson County is the total sewer service charge to be paid, i.e. there will not be an additional per thousand gallon rate.

Any annual increase in the O & M charges payable by County will be capped at 10% of the previous year O & M cost.

3. Payment of O & M Costs. Anderson County will pay its pro rata share of O & M costs on a monthly basis based upon budgeted O & M costs at the beginning of Pendleton's budget year, with a true-up at the end of the budgeted year based upon an independent audit of the Town's enterprise fund for sewer service. If, based upon the audited financial statement, Anderson County has paid more than its pro rata share of O & M costs, Pendleton shall return the overage to Anderson County within thirty (30) days of receiving the audited financial statement. Similarly, if the county's pro rata share of O & M costs are less than the audited financial statements show, Anderson County will pay the additional amount due within thirty (30) days of receipt of written notice from Pendleton of the amount due. Pendleton will provide an update to Anderson County each budget year six (6) months into the budget year showing actual expenses compared to budget amounts.

4. Increase in Volume or Update of WWTP. In the event Pendleton increases the volumetric capacity of its WWTP or in the event a federal or state agency, including regulations, orders, or directives issued by such agency, requires an upgrade of the WWTP in order for the facility to meet its NPDES permit limits, such expansion of capacity or upgrade of treatment including, without limitation, planning, engineering and construction costs, will be the sole responsibility of Pendleton and Anderson County will only be required to pay the O & M cost as described herein. In the event an expansion of the WWTP is contemplated or alternatively, required under applicable governmental regulations, Anderson County will be granted an opportunity to increase its allocation upon terms and conditions that are mutually agreeable to the Parties.

5. Maintenance of NPDES Permit. Pendleton retains sole responsibility for maintaining its NPDES Permit and for renewals of the permit as required by federal and state agencies. In addition, Pendleton retains sole responsibility for operating within the requirements of its NPDES Permit. Any enforcement actions by federal and state agencies in the nature of fines, penalties, and facility upgrades will be the sole responsibility of Pendleton and any such fines and penalties shall not be included in the O & M charges to Anderson County.

6. No Further Payment by County for Past Capacity or Sewer User Fees. Pendleton agrees that Anderson County owes no further payments to Pendleton for past capacity and sewer user fees for wastewater treatment provided by Pendleton and the Town will take no action to collect same.

7. Pendleton Additional Sewer Service Area. The County will consent to the Town providing sewer service, at the Town's sole expense, within the defined service areas set forth on the map attached hereto and made a part hereof as Exhibit A ("Service Area") regardless of whether the Town annexes such areas or not. The transfer of the Service Area will in no way allow the Town to take ownership of any existing County infrastructure, and County will continue to own and retain the right to utilize its trunk lines within the Service Area transferred for conveyance of wastewater. In the additional Service Area where the County has sewer lines, e.g. the School District area, the Town agrees to utilize such existing sewer lines for transportation of wastewater to the Town's WWTP and pay to the County a transportation fee to be separately negotiated by the Parties. Any wastewater transported by the County to the Town's WWTP will not be counted toward the County's allocation of capacity in the Town's WWTP.

8. Areas Outside the Service Area of Exhibit A. If Town becomes aware that development is planned in areas outside the Service Area of the Town as established by this Agreement and shown on Exhibit A which does not presently have sewer service and is contiguous to the Town's service area, the Town will immediately notify the County in accordance with the notice provision of this Agreement of such development and of its interest in providing sewer service to such area. Upon review of such notice of intent to service an area outside the Town's service area, the County will within a reasonable time notify the Town of its concurrence with the Town providing sewer service to the area and any conditions to such service. Any such areas which the Town serves under this paragraph will not be counted toward the County's allocation of capacity in the Town's WWTP. If the area to be serviced is in reasonable proximity to a county sewer line, e.g. the Highway 76 line or the Motorola line, the County's sewer transport lines shall be utilized to service the area and a reasonable transportation fee shall be paid by the Town. If such area contained existing County sewer infrastructure, the Town will compensate the County upon terms and conditions mutually agreeable to the Parties which would include, but not be limited to, a purchase of the infrastructure, payment of sewer line capacity fees, compensation to the County for lost revenue, and a pro rata assumption of any debt associated with same before the Town provides service to such area. This paragraph of this Agreement shall be in effect for a five (5) year period from the effective date of this Agreement. This paragraph will continue in effect for successive one (1) year periods for the duration of this Agreement unless either party gives written notice to the other party during the sixty (60) day period prior to expiration of the term described herein that it does not intend for this paragraph to continue in effect. Upon one party providing such notice as described above, this paragraph will expire and no longer be a part of this Agreement.

9. Approvals for Expansion of Town's Service Area. Any expansion of the Town's Service Area under Paragraph 8 above or any future agreement(s) between the Parties concerning the Town's provision of sewer service within the County's service area shall at all times be subject to any required consent by the County's lenders/bond holders.

10. Debt Service Payment Agreement. The Parties acknowledge they are signatories to a Debt Service Payment Agreement dated November 2, 2009 ("Debt Service Agreement") setting forth their respective debt service responsibilities with respect to a loan between the Town and the South Carolina Water Quality Revolving Fund Authority, Loan No. F1-123-09-472-05 (the "Loan"). The Parties do not intend by this Agreement to alter, amend, or abrogate the Parties' responsibilities under the Loan or Debt Service Agreement.

11. Understanding of Agreement. The parties have read all of the terms of this Agreement. They had an adequate opportunity to review this Agreement with their attorneys or advisors. The parties understand and agree with everything stated in this Agreement. The parties have signed this Agreement freely and voluntarily, without any duress or coercion. It would be improper for a party or anyone else to ever attempt to void any part of this Agreement based on a claim that a party was mistaken about or did not fully understand the terms, obligations, operation, and effect of this Agreement.

12. Entire Agreement (merger and integration clause). This Agreement contains, merges and integrates the entire agreement and understanding between the parties to this Agreement, and there are no oral or written agreements, promises or understandings between the parties other than those expressly stated in this Agreement. Any and all prior contracts, negotiations, agreements, promises, statements, and understandings between the parties are considered superseded, withdrawn, and cancelled unless expressly stated otherwise in this



Agreement. It would be improper for a party or anyone else to ever attempt to claim that a party to this Agreement is required to do something that is not expressly stated in this Agreement.

13. No reliance on other party (non-reliance). The parties have entered into this Agreement based solely upon their own independent investigation, knowledge, and judgment of their particular situation, the extent of their damages and injuries, and the facts and circumstances related to their dealings and involvement with the other party. The parties agree that any information, facts, statements, or representations they received from any other party (including any persons or entities representing, or claiming to represent, a party) that were relevant to their decision to enter into this Agreement could have been and should have been written into this Agreement. In signing this Agreement, the parties have not relied on, and have not been influenced by, any oral or written information, facts, statements, representations or anything else that has been said or supplied to them by party that are not expressly stated in this Agreement. The parties agree that if they ever file a Lawsuit or demand for arbitration in which they claim that another party improperly induced them to enter into this Agreement by withholding facts or information from them, or by supplying them with false, inaccurate, or incomplete oral or written information, facts, statements or representations that are not expressly written in this Agreement, then the court should promptly dismiss the action and award the other party attorney's fees and the other expenses and costs as provided elsewhere in this Agreement, regardless of whether the Lawsuit or arbitration is based on a claim of fraud, misrepresentation, negligence, or any other tort, contract, legal or equitable theory.

14. Adequate Consideration. The parties agree that they have received valuable and satisfactory consideration in exchange for entering into this Agreement; including but not limited



to, any payments made or received, and the mutual dismissal and release of the claims and disputes existing between the parties.

15. No oral modification of this Agreement. This Agreement cannot be orally modified, and any modification of this agreement shall not be enforceable unless it is reduced to a writing signed by all parties to this Agreement. The parties agree they will never attempt to enforce an oral modification of this Agreement.

16. Governing law and interpretation of this Agreement. This Agreement shall be deemed to have been prepared, signed, and delivered exclusively in the State of South Carolina, and this Agreement shall be governed by, interpreted, performed, and enforced in accordance with the laws of the State of South Carolina. No provision of this Agreement shall be interpreted for or against any party by virtue of the fact that the provision was drafted by that party or that party's attorney. Any claimed or actual ambiguity in this Agreement should be liberally construed in the way that most favors the validity and enforcement of this Agreement, and any claimed or actual ambiguity concerning whether a claim, right, injury, damage, act, omission, fact, event, person, or entity is included within the scope of this Agreement should be construed as being included in this Agreement.

17. Enforcement of this Agreement. Any disputes, claims, or controversies arising from or related to this Agreement shall first be submitted to non-binding mediation by the Parties. If such disputes, claims, or controversies arising from or related to this Agreement cannot be resolved in non-binding mediation, then they shall be decided in a non-jury proceeding filed in the Anderson County Court of Common Pleas. The parties waive their right to a jury trial and agree to have all such matters heard and decided in a non-jury proceeding.

18. Notice. All notices required to be given with respect to this Agreement shall be in writing to the addresses set forth below. Each notice shall be sent by personal delivery or by certified mail, postage prepaid, return receipt requested, to the party to be notified at the address set forth below or at such other addresses as the parties shall designate to each other in the manner prescribed for notice herein. Every notice shall be deemed to have been given two (2) days after it shall be deposited in the United States mail in the manner prescribed herein.

If to Town:

\_\_\_\_\_  
\_\_\_\_\_  
\_\_\_\_\_

Attn: \_\_\_\_\_

If to County:

\_\_\_\_\_  
\_\_\_\_\_  
\_\_\_\_\_

Attn: \_\_\_\_\_

19. General Provisions

a. Severability: If any term or provision of this Agreement shall, to any extent, be invalid or unenforceable under applicable law, then the remaining terms and provisions of this Agreement shall not be affected thereby, and each such remaining term and provision shall be valid and enforceable to the fullest extent permitted by applicable law.

b. Amendment: This Agreement shall not be modified or amended, except by a writing executed and delivered by and between the Parties to this Agreement.

c. Non-Waiver. The failure of any party to insist upon strict performance of any term, obligation, condition, or covenant contained in this Agreement shall not be deemed to be a waiver of any rights or remedies that either party may have, and shall not be deemed a waiver of

any subsequent breach or event of default in the terms, obligations, conditions, or covenants contained herein, unless expressly waived in writing and signed by the party.

d. Facsimile signatures and execution in counterparts. This Agreement can be executed in counterparts by all parties signing this Agreement and, when taken together, the signed counterparts shall constitute one complete and fully executed and binding document. Any party may rely on a facsimile copy of the signed original received from another party and may consider the facsimile copy as a legal, binding, and enforceable document.

e. Time for performance when not specified. When the time for performing an act is not stated elsewhere in this Agreement, then the act shall be performed within thirty days after a specific request for the same, with time being of the essence.

f. Usage. All pronouns and defined terms appearing herein shall be deemed to include both the singular and plural, and to refer to all genders, unless the context clearly requires otherwise. The words "hereby", "herein", "hereof", "hereunder" and words of similar import shall refer to this Agreement in its entirety and not to any particular provision or subdivision hereof.

g. Representation of Authority. The parties warrant and represent that they have the authority to enter into this Agreement and that this Agreement is not prohibited or restricted by any contract or other legally recognized arrangement applicable to them.

h. Receipt of copy of Agreement. The parties received a copy of this Agreement when they signed it.

20. Term. The term of this Agreement is for twenty (20) years commencing on the effective date of this Agreement.

IN WITNESS WHEREOF, the Parties have executed this Agreement as of the day and  
year first above written.

WITNESSES:

---

---

---

Town of Pendleton

---

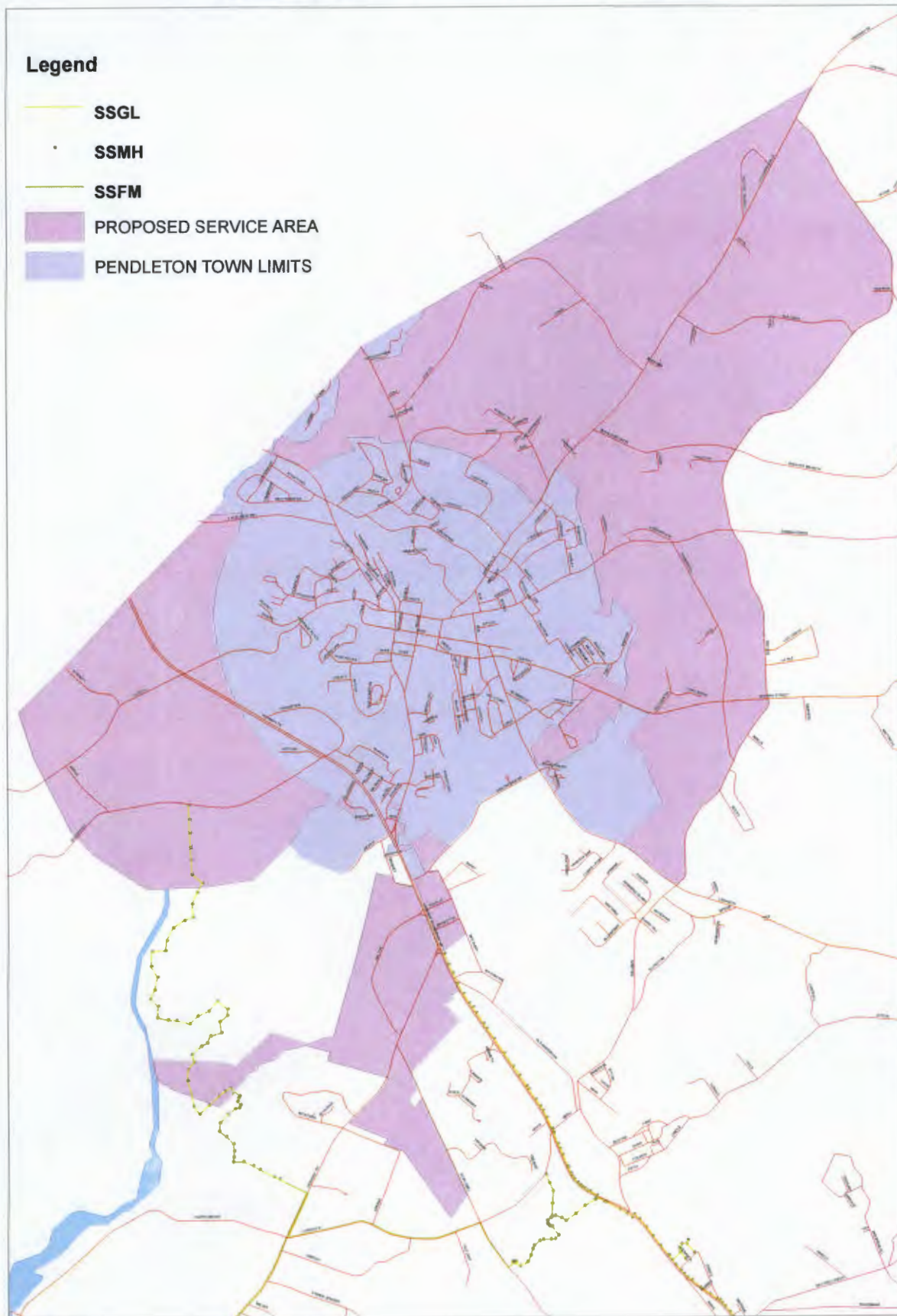
---

---

Rusty Burns  
Anderson County Administrator

NPGVLI:1025069.1-KEY-(LCH) 045066-00092

# EXHIBIT A PROPOSED PENDLETON SERVICE AREA





# RECREATION FUND APPROPRIATIONS APPLICATION FORM

WHAT DISTRICT(S) ARE YOU REQUESTING FUNDING FROM:

DISTRICT: 4

Mail/Email/Fax to:  
Anderson County Council Clerk  
P. O. Box 8002  
Anderson, SC 29622  
[kapoulin@andersoncountysc.org](mailto:kapoulin@andersoncountysc.org)  
Fax: 864-260-4356

1. Name of entity requesting recreation fund appropriation: R + Budgets
2. Amount of request: ~~4/15/15~~ \$2,800.00
3. The purpose for which the funds are being requested: re-gravel Townville Rec Park
4. Is the entity a non-profit corporation in good standing with the South Carolina Secretary of State? If so, please attach evidence of that good standing.
5. Contact Person: Tony Owens  
Mailing Address: Roads + Budgets  
Phone Number: Internal Transfer
6. Statement as to whether the entity will be providing matching funds: N/A

REQUIRED DOCUMENTS MUST BE FURNISHED TO THE CLERK OF COUNCIL CONCERNING THE MANNER IN WHICH FUNDS WERE ACTUALLY SPENT.

I certify that the forgoing is true and accurate to the best of my knowledge and that I am authorized to make this application on behalf of the above named entity.

1/5/11 Tom Allen  
Signature

Print Name

Date



## Memo

To: Holt Hopkins, Deputy Administrator

From: Tony Owens, R&B Manager

Date: 3/31/2015

Tommy Dunn  
Chairman  
Council District 5

Ken Waters  
Vice-Chairman  
Council District 6

Project: Townville Recreation Park, request for gravel on Little League Dr. P-8-153  
Estimate to grade and add gravel.

---

Francis M. Crowder, Sr.  
Council District 1

Gracie S. Floyd  
Council District 2

Grade existing road bed to 20', pull ditches as need to obtain correct drainage and place 4" of stone (gravel).

J. Mitchell Cole  
Council District 3

250 tons of stone	\$2,500.00
5 tons of asphalt for apron	\$300.00

Thomas F. Allen  
Council District 4

Total amount needed \$2,800.00

M. Cindy Wilson  
Council District 7

Kimberly A. Poulin  
Clerk to Council

Rusty Burns  
County Administrator

---

Post Office Box 8002  
Anderson, SC 29622-8002  
864.260.4031  
864.260.4548 fax  
[www.andersoncountysc.org](http://www.andersoncountysc.org)

**\*\*WHAT DISTRICT(S) ARE YOU REQUESTING FUNDING FROM:**

**District Six (Ken Waters)**

Mail/Email/Fax to:

Anderson County Council Clerk

Post Office Box 8002

Anderson, SC 29622

[kapoulin@andersoncountysc.org](mailto:kapoulin@andersoncountysc.org)

864-260-4356 (fax)

***RECREATION FUND APPROPRIATIONS***

***Application Form***

Effective July 1, 2011

1. Name of entity requesting recreation fund appropriations: Fishers of Men SC Upstate in conjunction with SC Hospice of the Upstate
2. Amount of Request: \$3000
3. The purpose for which the funds are being requested: funding of a Black Bag fishing tournament as a benefit for running of the FOM Upstate season which is a 5 tournament series and funding for the Regatta put on by the SC Hospice of the Upstate to fund raise for the Hospice house.
4. Is the entity a non-profit Corporation in good standing with the South Carolina Secretary of State? If so, please attach evidence of that good standing. Both entities are 5013C non profits and good standing should be on file from the attorney general. If needed I will be happy to find for you.
5. Contact Person: Randy Morrison  
Mailing Address: 113 Cravens Creek Court, Piedmont, SC 29673  
Telephone number: 864 630 6724
6. Statement as to whether the entity will be providing matching funds: Every entry will match and be used as contribution toward the funding of this program. Funds are also coming from Walmart/ Michelin / SouthWest Airlines / and several other smaller sponsors

***REQUIRED DOCUMENTATION MUST BE FURNISHED TO THE CLERK TO COUNTY COUNCIL  
CONCERNING THE MANNER IN WHICH THE FUNDS WERE ACTUALLY SPENT.***

I certify that the forgoing is true and accurate to the best of my knowledge and that I am authorized to make this application on behalf of the above named entity.




## Kim A. Poulin

---

**From:** Randy Morrison <precisehealth@gmail.com>  
**Sent:** Thursday, April 09, 2015 8:54 PM  
**To:** Ken Waters; Kim A. Poulin  
**Subject:** Re: RECREATION FUND APPROPRIATIONS form.doc  
**Attachments:** RECREATION FUND APPROPRIATIONS form.doc

Attached you will find the application for rec. funds completed. If I need to document good standing again let me know and I will find the documentation you request. Just need to know what that is as I forgot from last years funding.

**Randy Morrison**  
**Principal**



113 Cravens Creek Court  
Piedmont, SC 29673  
mobile: 864-630-6724  
[www.precisehealthllc.com](http://www.precisehealthllc.com)

**EMAIL CONFIDENTIALITY NOTICE:** *This email and any files transmitted are confidential and are intended solely for the use of the individual or entity to which they are addressed and only for the purpose of evaluating potential business and investment relationships with Discloser. The authorized recipient of this information is prohibited from disclosing this information to any other party unless authorized. If you are not the intended recipient of this email, please note that you have received this email in error and any use, dissemination, forwarding, printing or copying of this email is strictly prohibited. If you have received this email in error, please immediately contact the sender of this message.*

On Thu, Apr 9, 2015 at 8:16 PM, Ken Waters <[kenwaters@bellsouth.net](mailto:kenwaters@bellsouth.net)> wrote:

Sent from my iPhone

**\*\*WHAT DISTRICT(S) ARE YOU REQUESTING FUNDING FROM:**

**District Five (Tommy Dunn)**

Mail/Email/Fax to:

Anderson County Council Clerk

Post Office Box 8002

Anderson, SC 29622

[kapoulin@andersoncountysc.org](mailto:kapoulin@andersoncountysc.org)

864-260-4356 (fax)

***RECREATION FUND APPROPRIATIONS***

***Application Form***


Effective July 1, 2011

1. Name of entity requesting recreation fund appropriations: Anderson County, on behalf of Anderson Regional Airshow (May 27<sup>th</sup>)
2. Amount of Request: \$4,166
3. The purpose for which the funds are being requested: Sponsorship
4. Is the entity a non-profit Corporation in good standing with the South Carolina Secretary of State? If so, please attach evidence of that good standing. N/A
5. Contact Person: Steve Newton  
Mailing Address:  
Telephone number: (864) 260-1010
6. Statement as to whether the entity will be providing matching funds:

Funds will be supplemented by other donations

**REQUIRED DOCUMENTATION MUST BE FURNISHED TO THE CLERK TO COUNTY COUNCIL  
CONCERNING THE MANNER IN WHICH THE FUNDS WERE ACTUALLY SPENT.**

I certify that the forgoing is true and accurate to the best of my knowledge and that I am authorized to make this application on behalf of the above named entity.



Signature

Steve Newton

Print Name

**\*\*WHAT DISTRICT(S) ARE YOU REQUESTING FUNDING FROM:**

**District Four (Tom Allen)**

Mail/Email/Fax to:

Anderson County Council Clerk

Post Office Box 8002

Anderson, SC 29622

[kapoulin@andersoncountysc.org](mailto:kapoulin@andersoncountysc.org)

864-260-4356 (fax)

***RECREATION FUND APPROPRIATIONS***

***Application Form***

Effective July 1, 2011

1. Name of entity requesting recreation fund appropriations: Anderson County, on behalf of Anderson Regional Airshow (May 27<sup>th</sup>)
2. Amount of Request: \$4,166
3. The purpose for which the funds are being requested: Sponsorship
4. Is the entity a non-profit Corporation in good standing with the South Carolina Secretary of State? If so, please attach evidence of that good standing. N/A
5. Contact Person: Steve Newton  
Mailing Address:  
Telephone number: (864) 260-1010
6. Statement as to whether the entity will be providing matching funds:

Funds will be supplemented by other donations

*REQUIRED DOCUMENTATION MUST BE FURNISHED TO THE CLERK TO COUNTY COUNCIL  
CONCERNING THE MANNER IN WHICH THE FUNDS WERE ACTUALLY SPENT.*

I certify that the forgoing is true and accurate to the best of my knowledge and that I am authorized to make this application on behalf of the above named entity.



Signature

Steve Newton

Print Name



**\*\*WHAT DISTRICT(S) ARE YOU REQUESTING FUNDING FROM:**

**District Six (Ken Waters)**

Mail/Email/Fax to:

Anderson County Council Clerk

Post Office Box 8002

Anderson, SC 29622

[kapoulin@andersoncountysc.org](mailto:kapoulin@andersoncountysc.org)

864-260-4356 (fax)

***RECREATION FUND APPROPRIATIONS***

***Application Form***

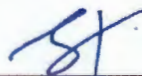
Effective July 1, 2011

1. Name of entity requesting recreation fund appropriations: Anderson County, on behalf of Anderson Regional Airshow (May 27<sup>th</sup>)
2. Amount of Request: \$4,166
3. The purpose for which the funds are being requested: Sponsorship
4. Is the entity a non-profit Corporation in good standing with the South Carolina Secretary of State? If so, please attach evidence of that good standing. N/A
5. Contact Person: Steve Newton  
Mailing Address:  
Telephone number: (864) 260-1010
6. Statement as to whether the entity will be providing matching funds:

Funds will be supplemented by other donations

*REQUIRED DOCUMENTATION MUST BE FURNISHED TO THE CLERK TO COUNTY COUNCIL  
CONCERNING THE MANNER IN WHICH THE FUNDS WERE ACTUALLY SPENT.*

I certify that the forgoing is true and accurate to the best of my knowledge and that I am authorized to make this application on behalf of the above named entity.



Signature

Steve Newton

Print Name

**\*\*WHAT DISTRICT(S) ARE YOU REQUESTING FUNDING FROM:**

**District One (Francis M. Crowder, Sr.)**

Mail/Email/Fax to:

Anderson County Council Clerk

Post Office Box 8002

Anderson, SC 29622

[kapoulin@andersoncountysc.org](mailto:kapoulin@andersoncountysc.org)

864-260-4356 (fax)

***RECREATION FUND APPROPRIATIONS***

***Application Form***


Effective July 1, 2011

1. Name of entity requesting recreation fund appropriations: Anderson County, on behalf of Anderson Regional Airshow (May 27<sup>th</sup>)
2. Amount of Request: \$2,000
3. The purpose for which the funds are being requested: Sponsorship
4. Is the entity a non-profit Corporation in good standing with the South Carolina Secretary of State? If so, please attach evidence of that good standing. N/A
5. Contact Person: Steve Newton  
Mailing Address:  
Telephone number: (864) 260-1010
6. Statement as to whether the entity will be providing matching funds:

Funds will be supplemented by other donations

*REQUIRED DOCUMENTATION MUST BE FURNISHED TO THE CLERK TO COUNTY COUNCIL  
CONCERNING THE MANNER IN WHICH THE FUNDS WERE ACTUALLY SPENT.*

I certify that the forgoing is true and accurate to the best of my knowledge and that I am authorized to make this application on behalf of the above named entity.



\_\_\_\_\_  
Signature

\_\_\_\_\_  
Steve Newton

Print Name

**\*\*WHAT DISTRICT(S) ARE YOU REQUESTING FUNDING FROM:**

**District Six (Ken Waters)**

Mail/Email/Fax to:

Anderson County Council Clerk

Post Office Box 8002

Anderson, SC 29622

[kapoulin@andersoncountysc.org](mailto:kapoulin@andersoncountysc.org)

864-260-4356 (fax)

**RECREATION FUND APPROPRIATIONS**

**Application Form**


Effective July 1, 2011

1. Name of entity requesting recreation fund appropriations:  
**CESA Tri-County**
2. Amount of Request: **\$3,000.00**
3. The purpose for which the funds are being requested:  
**Chemical Turf Program for Hurricane Springs Park soccer field  
– Through Upstate Turf Professionals**
4. Is the entity a non-profit Corporation in good standing with the South Carolina Secretary of State? **YES** If so, please attach evidence of that good standing.
5. Contact Person: **Jonathan Scrivner**  
Mailing Address: **18 Boland Court Greenville, SC 29615**  
Telephone number: **864-884-3635**
6. Statement as to whether the entity will be providing matching funds:  
**CESA Tri-County invests this amount and more in field maintenance.**

*REQUIRED DOCUMENTATION MUST BE FURNISHED TO THE CLERK TO COUNTY COUNCIL  
CONCERNING THE MANNER IN WHICH THE FUNDS WERE ACTUALLY SPENT.*

I certify that the forgoing is true and accurate to the best of my knowledge and that I am authorized to make this application on behalf of the above named entity.

  
\_\_\_\_\_  
Signature

  
\_\_\_\_\_  
Print Name



# *The State of South Carolina*




*Office of Secretary of State Mark Hammond*

## **Certificate of Existence, Non-Profit Corporation**

**I, Mark Hammond, Secretary of State of South Carolina Hereby certify that:**

CAROLINA ELITE SOCCER ACADEMY, a Non-Profit Corporation duly organized under the laws of the State of South Carolina on December 23rd, 1992, has as of the date hereof filed as a non-profit corporation for religious, educational, social, fraternal, charitable, or other eleemosynary purpose, and has paid all fees, taxes and penalties owed to the Secretary of State, that the Secretary of State has not mailed notice to the company that it is subject to being dissolved by administrative action pursuant to section 33-31-1404 of the South Carolina code and that the non-profit corporation has not filed articles of dissolution as of the date hereof.

Given under my Hand and the Great  
Seal of the State of South Carolina this  
7th day of June, 2012.

  
Mark Hammond, Secretary of State

**RECREATION FUND APPROPRIATIONS  
APPLICATION FORM**

WHAT DISTRICT(S) ARE YOU REQUESTING FUNDING FROM:


DISTRICT: all

Mail/Email/Fax to:  
Anderson County Council Clerk  
P. O. Box 8002  
Anderson, SC 29622  
[kapoulin@andersoncountysc.org](mailto:kapoulin@andersoncountysc.org)  
Fax: 864-260-4356

1. Name of entity requesting recreation fund appropriation:  
THE MAIN STREET PROGRAM, ANDERSON, SC
2. Amount of request (If requesting funds from more than one district, annotate amount from each district):  
\$10,000 -
3. The purpose for which the funds are being requested: TO BE USED TO PRODUCE THE 31 BLOCK PARTY EVENTS IN DOWNTOWN ANDERSON, APRIL 2015 - OCTOBER 2015
4. Is the entity a non-profit corporation in good standing with the South Carolina Secretary of State? If so, please attach evidence of that good standing. 501c3
5. Contact Person: J CAREY JONES  
Mailing Address: 107 NORTH MAIN STREET ANDERSON SC 29621  
Phone Number:
6. Statement as to whether the entity will be providing matching funds: THE MAIN STREET PROGRAM WILL MORE THAN MATCH THE REQUESTED FUNDS

REQUIRED DOCUMENTS MUST BE FURNISHED TO THE CLERK OF COUNCIL CONCERNING THE MANNER IN WHICH FUNDS WERE ACTUALLY SPENT.

I certify that the forgoing is true and accurate to the best of my knowledge and that I am authorized to make this application on behalf of the above named entity.

  
Signature

J CAREY JONES JR  
Print Name

4.1.15  
Date



April 1, 2015

THE MAIN STREET PROGRAM, ANDERSON SC  
FACEBOOK

DEAR MR. BURNS & Council.

THANK YOU FOR CONSIDERING THE SUPPORT OF THE 2015 MAIN STREET PROGRAM BLOCK PARTY & DAY B-4 FATHER'S DAY CAR SHOW. BOTH EVENTS HAVE GROWN PAST OUR EXPECTATIONS AND WE EXPECT THIS TREND TO CONTINUE. WE CONTINUE TO BE HUMBLER AND AMAZED BY THE WIDESPREAD COMMUNITY SUPPORT THAT WE RECEIVE. WE ARE PROUD TO SAY THAT THE BLOCK PARTY IS NOT ONLY THE LARGEST ATTENDED -NOT FOR PROFIT- COMMUNITY EVENT BUT ALSO THE MOST CULTURALLY DIVERSE EVENT AS WELL. WE AVERAGED OVER 2,000 PEOPLE PER NIGHT LAST YEAR WITH 8,000 FACEBOOK FANS. WE DON'T KNOW WHAT TO EXPECT THIS YEAR WITH OVER 23,000 FACEBOOK FANS. THIS EVENT NOT ONLY PROMOTES DOWNTOWN IT SERVES AS AN ECONOMIC DEVELOPMENT TOOL FOR OUR AREA. THE BLOCK PARTY SHOWCASES ANDERSON AS A HAPPENING PLACE TO BUSINESS OWNERS AND SCOUTS LOOKING FOR NEW PAST LOCATIONS. THE BLOCK PARTY IS EXTREMELY POPULAR WINNING THE "UPSTATE BE" MAGAZINE'S "BEST EVENT" & "UPSTATE BE" "BEST MUSIC SPOT" IN 2013 AND WON BOTH AGAIN LAST YEAR. NOT BAD FOR A 501C3 NOT FOR PROFIT WITH NO PAID EMPLOYEES. OUR VOLUNTEERS ALONG WITH HELP FROM THE ANDERSON COUNTY HUMANE SOCIETY LOVE ANDERSON AND WANT IT TO BE THE ABSOLUTE BEST THAT IT CAN BE.

THANK YOU AGAIN FOR YOUR COMMUNITY SERVICE AND CONSIDERATION OF THESE EVENTS

Sincerely  
CAREY JONES



Department of the Treasury  
Internal Revenue Service  
Ogden UT 84201

IRS USE ONLY

934043100064133  
570833372

For assistance, call:  
1-877-829-5500  
FAX 801-620-5670

Notice Number: CP211A  
Date: December 2, 2013

008040.242571.1400.069 1 H9 0.405 373



MAIN STREET PROGRAM OF ANDERSON  
SOUTH CAROLINA INCORPORATED  
PO BOX 2127  
ANDERSON SC 29622-2127

Taxpayer Identification Number:  
57-0833372  
Tax Form: 990  
Tax Period: June 30, 2013

COPY

## APPLICATION FOR EXTENSION OF TIME TO FILE AN EXEMPT ORGANIZATION RETURN - APPROVED

We received and approved your Form 8868, Application for Extension of Time to File an Exempt Organization Return, for the return (form) and tax period identified above. Your extended due date to file your return is **February 15, 2014**.

When it's time to file your Form 990, 990-EZ, 990-PF or 1120-POL, you should consider filing electronically. Electronic filing is the fastest, easiest and most accurate way to file your return. For more information, visit the Charities and Nonprofit web at [www.irs.gov/eo](http://www.irs.gov/eo). This site will provide information about:

- The type of returns that can be filed electronically,
- approved e-file providers, and
- if you are required to file electronically.

If you have any questions, please call us at the number shown above, or you may write us at the address shown at the top of this letter.

501 C3 NOT For Profit Est.  
MARCH 24, 1998—

**Anderson County Building & Codes**  
**Monthly Activity Report**  
**March 2015**

**Total Number Permit Transactions:** 680

<b>New Single Family:</b>	<u>45</u>	
<b>New Multi-Family:</b>	<u>9</u>	Laurel Street 8 bldgs. @ 42 Units; Heatherstone 1 bldg. @ 12 Units
<b>Residential Additions/Upgrades:</b>	<u>27</u>	
<b>Garages/Barns/Storage:</b>	<u>10</u>	
<b>New Manufactured Homes:</b>	<u>17</u>	
<b>New Commercial:</b>	<u>5</u>	
<b>Commercial Upfits/Upgrades:</b>	<u>5</u>	
<b>Courtesy Permits/Fees Waived:</b>	<u>18</u>	(See Attached)

**Inspection Activity:**

<b>Citizens Inquiries:</b>	<u>67</u>
<i>(New &amp; Follow Up; Includes Sub-Standard Housing/Mobile Homes)</i>	
<b>Tall Grass Complaints (New and Follow Ups):</b>	<u>1</u>
<b>Number of Scheduled Building Inspections Performed (# of Site Visits):</b>	<u>697</u>
<b>Courtesy, Site and Miscellaneous Inspections:</b>	<u>20</u>
<b>Manufactured Home Inspections:</b>	<u>66</u>
<b>Total Number of Inspections (Site Visits) for Department:</b>	<u>851</u>

**Reviews/Misc. Activity:**

<b>Plans Reviewed:</b>	<u>282</u>	(Includes preliminary consultations, resubmittals, follow-ups)
<b>Mech/Elec/Plumb Reviews:</b>	<u>18</u>	
<b>New Derelict Manufactured Home Cases:</b>	<u>0</u>	
<b>Hearings:</b>	<u>0</u>	
<b>Court Cases:</b>	<u>0</u>	

**Revenue Collected:**

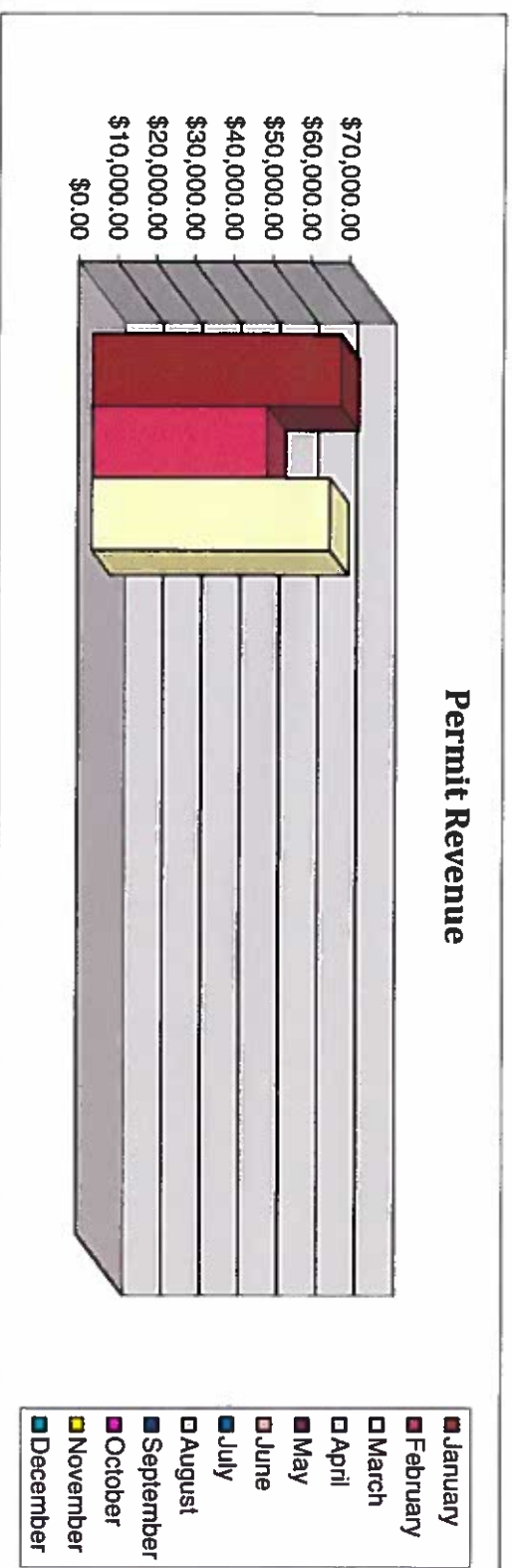
<b>Reinspection Fees Collected:</b>	<u>\$500.00</u>
<b>Powersville Office Revenue:</b>	<u>\$593.50</u>
<b>Plan Review Revenue:</b>	<u>\$3,342.20</u>

**Total Revenue For The Month:** \$61,367.50

# Anderson County Building & Codes


## Permit Revenue for 2015

<u>Month</u>	<u>Building</u>	<u>Electrical</u>	<u>Plumbing</u>	<u>HVAC</u>	<u>MH</u>	<u>Wrecking</u>	<u>Moving</u>	<u>Misc.</u>	<u>Total</u>
January	\$28,366.00	\$7,965.00	\$3,928.50	\$5,803.00	\$1,057.30	\$630.00	\$0.00	\$16,463.10	\$64,212.90
February	\$26,991.20	\$7,420.00	\$2,868.00	\$4,229.00	\$1,208.20	\$360.00	\$0.00	\$2,094.10	\$45,170.50
March	\$37,109.80	\$8,119.00	\$4,322.50	\$5,672.00	\$1,672.00	\$630.00	\$0.00	\$3,842.20	\$61,367.50
April									
May									
June									
July									
August									
September									
October									
November									
December									
Total									



## Anderson County Building & Codes Permits Issued for 2015

<u>Month</u>	<u>Building</u>	<u>Electrical</u>	<u>Plumbing</u>	<u>HVAC</u>	<u>MH</u>	<u>Wrecking</u>	<u>Moving</u>	<u>Misc.</u>	<u>Total</u>
January	154	142	91	100	49	16	0	28	580
February	115	121	68	77	70	8	0	19	478
March	192	155	95	105	71	15	0	47	680
April									
May									
June									
July									
August									
September									
October									
November									
December									
<b>Total</b>	<b>461</b>	<b>418</b>	<b>254</b>	<b>282</b>	<b>190</b>	<b>39</b>	<b>0</b>	<b>94</b>	<b>1738</b>



**F.W. DODGE BUILDING STATISTICS**

Toll-Free Phone: 877-489-4892

Fax: 800-892-7470

**REPORT OF BUILDING OR  
ZONING PERMITS ISSUED AND  
LOCAL PUBLIC CONSTRUCTION**

For the month of:

**Mar-15**
**ANDERSON COUNTY BUILDING & CODES**  
 P.O. Box 8002  
 ANDERSON, SC 29622-8022

If your building permit system has changed, mark (X) in the appropriate place below

- ☐ Discontinued issuing permits  
☐ Merged with another system  
☐ Split into two or more systems  
☐ Annexed land areas  
☐ Had other changes

PLEASE RETURN THE WEEK OF:

If NO PERMITS were issued during this period, mark (X) and return this form

Section 1		NEW RESIDENTIAL	Item No.	PRIVATELY OWNED			PUBLICLY OWNED		
				Number of		Valuation of Construction	Number of		Valuation of Construction
				Buildings	Housing Units	Omit cents	Buildings	Housing Units	Omit cents
			(a)	(b)	(c)	(d)	(e)	(f)	(g)
Single-Family houses, detached			101	45	45	\$9,186,651			
Exclude mobile homes									
Single-family houses, attached			102						
- Separated by ground to roof wall,									
- No units above or below, and									
- Separate heating systems & utility meters									
Two-family buildings			103						
Three-and four-family buildings			104	3		696,912			
Five-or-more family buildings			105	6		2,424,688			
TOTAL: Sum of 101-105			109	54	45	\$12,308,251	0	0	\$0.00
Section 2		NEW RESIDENTIAL NONHOUSEKEEPING BUILDINGS	Item No.	PRIVATELY OWNED			PUBLICLY OWNED		
				Number of		Valuation of Construction	Number of		Valuation of Construction
				Buildings	Housing Units	Omit cents	Buildings	Housing Units	Omit cents
			(a)	(b)	(c)	(d)	(e)	(f)	(g)
Hotels, motels, and tourist cabins			213						
(transient accommodations only)									
Other non-housekeeping shelter			214						
Section 3		NEW NONRESIDENTIAL BUILDINGS	Item No.	PRIVATELY OWNED			PUBLICLY OWNED		
				Number of		Valuation of Construction	Number of		Valuation of Construction
				Buildings	Housing Units	Omit cents	Buildings	Housing Units	Omit cents
			(a)	(b)	(c)	(d)	(e)	(f)	(g)
Amusement, social, and recreational			318	2		\$175,517			
Churches and other religious			319						
Industrial			320						
Parking garages (buildings & open decks)			321						
Service stations and repair garages			322						
Hospitals and institutional			323						
Offices, banks, and professional			324						
Public works and utilities			325						
Schools and other educational			326						
Stores and customer services			327	3		\$2,115,967			
Other nonresidential buildings			328	4		\$191,100			
Structures other than buildings			329	14		\$422,386			
Section 4		ADDITIONS, ALTERATIONS AND CONVERSIONS	Item No.	PRIVATELY OWNED			PUBLICLY OWNED		
				Number of		Valuation of Construction	Number of		Valuation of Construction
				Buildings	Housing Units	Omit cents	Buildings	Housing Units	Omit cents
			(a)	(b)	(c)	(d)	(e)	(f)	(g)
Residential - Classify additions of			434	27		\$913,677			
garages and carports in Item 438									
Nonresidential and non-housekeeping			437	5		\$325,500			
Additions of residential garages and carports			438	10		\$306,601			
(attached and detached)									
Section 5		DEMOLITIONS AND RAZING OF BUILDINGS	Item No.	PRIVATELY OWNED			PUBLICLY OWNED		
				Number of		Valuation of Construction	Number of		Valuation of Construction
				Buildings	Housing Units	Omit cents	Buildings	Housing Units	Omit cents
			(a)	(b)	(c)		(e)	(f)	
Single-family houses (attached and detached)			645	5					
Two-family buildings			646						
Three-and four-family buildings			647						
Five-or-more family buildings			648						
All other buildings, structures or mobile homes			649	8					

PERMIT #	ISSUE DATE	COST	OWNER NAME	MOD DESCRIPTION
MOD 702 COURTESY PERMIT/NO CHARGE				
201501419	3/02/2015	1.00	5 FIRST QUALITY TISSUE SE LLC	CANNONBALL3/FIRE BARRIERS
201501420	3/02/2015	200,000.00	5 FIRST QUALITY TISSUE SE LLC	FOUNDATION/GROUNDING
201501479	3/10/2015	1,950,000.00	5 FIRST QUALITY TISSUE SE LLC	CANNONBALL3-FIRE PROT BLDG 595
201501480	3/10/2015	1,075,000.00	5 FIRST QUALITY TISSUE SE LLC	CANNONBALL3-FIRE PROT BLDG 595
201501536	3/16/2015	606,000.00	5 FIRST QUALITY TISSUE SE LLC	EQUIP. PLATFORM BLDG 590 CONV
201501537	3/17/2015	186,000.00	5 FIRST QUALITY TISSUE SE LLC	CANNONBALL 3- BLDG 510-UPFIT
201501538	3/17/2015	229,000.00	5 FIRST QUALITY TISSUE SE LLC	CANNONBALL 3- BLDG 550-UPFIT
201501539	3/17/2015	1,242,000.00	5 FIRST QUALITY TISSUE SE LLC	CANNONBALL 3-BLDG 560/UPFIT
201501540	3/17/2015	1,307,000.00	5 FIRST QUALITY TISSUE SE LLC	CANNONBALL 3-BLDG 590/UPFIT
201501541	3/17/2015	1,080,000.00	5 FIRST QUALITY TISSUE SE LLC	CANNONBALL 3-BLDG 595/UPFIT
201501542	3/17/2015	1,132,000.00	5 FIRST QUALITY TISSUE SE LLC	CANNONBALL 3-BLDG 630/UPFIT
201501546	3/17/2015	87,500.00	5 HABITAT FOR HUMANITY OF ANDERSON INC	HABITAT FOR HUMANITY-HOUSE
201501586	3/23/2015	250,000.00	5 FIRST QUALITY TISSUE SE LLC	CANNONBALL3 UTILITY BLDG LIGHT
201501587	3/23/2015	1,164,000.00	5 FIRST QUALITY TISSUE SE LLC	CANNONBALL3 FINISHED GOODS W/H
201501588	3/23/2015	400,000.00	5 FIRST QUALITY TISSUE SE LLC	CANNONBALL3 RAW MATERIAL STOR
201501589	3/23/2015	254,700.00	5 FIRST QUALITY TISSUE SE LLC	CANNONBALL3 PARENT ROLL STRG
201501658	3/30/2015	394,000.00	5 FIRST QUALITY TISSUE SE LLC	CANNONBALL3 MAINT/STOR/STEEL
201501659	3/30/2015	205,000.00	5 FIRST QUALITY TISSUE SE LLC	FOUNDATION/GROUNDING BLVD

TOTALS: 18 11,762,201.00

April 15, 2015

14. a. 2..

DISTRICT 1 - RECREATION  
164-5829-001-241  
FY Ended June 30, 2015

<u>Council Meeting of:</u>	<u>Check Dated:</u>	<u>Check Number</u>	<u>Vendor \ Description</u>	<u>Amount</u>
	---	---	Budget 2014 - 2015	25,000.00
	---	---	From Accommodations Fee	5,000.00
			Brought Forward	18,173.94
6/17/2014		Transferred to 5065	Farmer's Market Advertising	(500.00)
7/15/2014	7/30/2014	98975	Anderson Co Quick Striders	(100.00)
7/15/2014	7/30/2014	99045	Distinguished Young Women	(300.00)
7/15/2014	7/30/2014	99123	Pendleton Community Center (Camp Proverbs)	(500.00)
7/15/2014	7/30/2014	99150	Shepherd's Guild	(250.00)
8/5/2014	8/27/2014	10267	Balloons Over Anderson	(1,000.00)
8/5/2014	8/27/2014	10296	Clemson Extension 4-H	(500.00)
8/5/2014	8/27/2014	10429	TL Hanna	(1,000.00)
8/19/2014	9/10/2014	10749	SC Genealogical Society	(300.00)
8/19/2014	9/10/2014	10863	Main Street Program	(750.00)
3/18/2014	9/17/2014	JE 9039	East West Parkway Relief Stations	(1,500.00)
9/2/2014	9/17/2014	11098	Anderson Arts Center	(500.00)
9/16/2014	10/1/2014	11729	Foothills Alliance	(500.00)
10/7/2014	10/15/2014	12199	SC Upstate Equine Council	(1,000.00)
10/21/2014	11/5/2014	12893	Anderson Co Humane Society	(250.00)
11/18/2014	12/3/2014	14016	Arts Center	(5,000.00)
11/18/2014	12/3/2014	14061	Golden Harvest	(1,000.00)
12/2/2014	12/10/2014	14340	Montessori	(1,000.00)
9/16/2014	12/30/2014	14822	Milone & Macbroom (Parkway)	(1,219.00)
9/16/2014	1/28/2015	15759	Milone & Macbroom (Parkway)	(3,331.00)
1/20/2015	2/4/2015	15976	Greater Anderson Arts Consortium	(500.00)
1/20/2015	2/4/2015	15917	Anderson Arts Council	(1,000.00)
2/24/2015	3/11/2015	17392	Pendleton HS JROTC	(250.00)
3/3/2015	3/18/2015	17546	Defenders Hero Foundation	(200.00)
3/3/2015	3/18/2015	17669	Winshape Camps (Chick Fil A)	(1,000.00)
3/3/2015	3/18/2015	17501	Human Relations Council	(200.00)
3/17/2015	4/1/2015	18109	Richard Campbell Nursing Home	(500.00)
3/17/2015	4/1/2015	18026	Clemson Coop Extension	(200.00)

SUB-TOTAL 23,823.94

Committed:

9/16/2014	EastWest Parkway landscapng, engineering etc.	(3,450.00)
4/7/2015	Anderson University - Thurmond Institute	(250.00)

Ending Balance 20,123.94

We certify that the above information to the best of our knowledge is up-to-date and is accurate.

Kimberly Poulin, Clerk to Council

DATE:

Rusty Burns, County Administrator

DATE: 04/15/15

Jana Pressley, Assistant Finance Manager

DATE: 04/15/15






April 15, 2015

**DISTRICT 2 - RECREATION**  
**164-5829-002-241**  
**FY Ended June 30, 2015**

<u>Council Meeting of:</u>	<u>Check Dated:</u>	<u>Check Number</u>	<u>Vendor \ Description</u>	<u>Amount</u>
			Budget 2014 - 2015	25,000.00
			From Accommodations Fee	5,000.00
			Brought Forward	23,471.17
8/5/2014	8/27/2014	10266	Balloons Over Anderson	(1,000.00)
8/19/2014	9/10/2014	10821	Friends of Broadway Lake	(5,000.00)
8/19/2014	9/10/2014	10864	Main Street Program	(5,000.00)
9/2/2014	9/17/2014	11154	Concerned Citizens for the Eastside	(500.00)
9/16/2014	10/1/2014	11729	TL Hanna Band	(1,000.00)
10/7/2014	10/15/2014	12166	Men at Work	(500.00)
10/7/2014	10/15/2014	12203	Anderson Greek Festival	(2,000.00)
11/18/204	12/3/2014	14124	Share	(1,000.00)
1/6/2015	1/28/2015	15670	Bobcat of Greenville (Haynie Park)	(1,597.50)
3/3/2015	3/18/2015	17546	Defenders Hero Foundation	(2,000.00)
3/3/2015	3/18/2015	17539	City of Anderson - Recreation	(5,000.00)
<b>SUB-TOTAL</b>				<b>28,873.67</b>
 <u>Committed:</u>				
1/6/2016			Haynie Park at Broadway	(1,402.50)
 <b>Ending Balance</b>				<b>27,471.17</b>

We certify that the above information to the best of our knowledge is up-to-date and is accurate.



	Kimberly Poulin, Clerk to Council	DATE: _____
	Rusty Burns, County Administrator	DATE: 04/16/15
	Jana Pressley, Assistant Finance Manager	DATE: 04/16/15

April 15, 2015

**DISTRICT 3 - RECREATION**  
**164-5829-003-241**  
**FY Ended June 30, 2015**

<u>Council Meeting of:</u>	<u>Check Dated:</u>	<u>Check Number</u>	<u>Vendor \ Description</u>	<u>Amount</u>
	--	--	Budget 2012 - 2013	25,000.00
	--	--	From Accommodations Fee	5,000.00
			Brought Forward	0.00
6/17/2014	7/2/2014	98188	American Legion #44	(1,000.00)
6/17/2014	7/2/2014	98200	Salvation Army & Boys Club	(1,000.00)
7/15/2014	7/30/2014	98991	Belton Area Museum - Voided and reissued	(500.00)
7/15/2014	7/30/2014	99013	Crescent High School - Band Booster	(1,200.00)
7/15/2014	7/30/2014	99069	Grove Fire	(2,500.00)
7/15/2014	7/30/2014	99092	Iva Recreation	(3,000.00)
7/15/2014	7/30/2014	99153	Battle of Anderson	(2,500.00)
7/15/2014	7/30/2014	99157	Starr Athletic Assoc	(5,000.00)
7/15/2014	8/13/2014	99482	Anderson Co Quick Striders	(100.00)
8/19/2014	9/10/2014	10748	SC Genealogical Society	(200.00)
8/19/2014	9/10/2014	10774	Bowie Farm Reunion	(2,500.00)
8/19/2014	9/10/2014	10816	FlatRock Bowen Fire	(2,000.00)
8/19/2014	9/10/2014	10845	Iva Fire	(2,000.00)
8/19/2014	9/10/2014	10915	Starr Fire Dept	(2,000.00)
9/2/2014	9/17/2014	11129	Belton Center for the Arts	(500.00)
9/16/2014	10/1/2014	11607	Clemson Extension	(500.00)
7/15/2014	10/1/2014	11586	Belton Area Museum - (Reissued)	(500.00)
10/7/2014	10/15/2014	12095	Clemson Extension 4-H	(350.00)
10/21/2014	11/5/2014	12895	Anderson Co Humane Society	(500.00)
10/21/2014	11/5/2014	12913	Belton Honea Path -FFA	(500.00)
10/21/2014	11/5/2014	13043	Town of Iva (Antique Body Shop)	(500.00)
10/21/2014	11/5/2014	12935	Crescent High - FFA	(500.00)
11/18/2014	11/25/2014	Transfer	Sign Shop	(92.71)
2/24/2015	3/11/2015	17392	Pendleton HS JROTC	(250.00)
<b>SUB-TOTAL</b>				<b>307.29</b>
 <u>Committed:</u>				
3/3/2015			Town of Starr (Walking Track Signs)	(300.00)
			Ending Balance	7.29

We certify that the above information to the best of our knowledge is up-to-date and is accurate.

\_\_\_\_\_  
  
 \_\_\_\_\_  
  
 \_\_\_\_\_

Kimberly Poulin, Clerk to Council  
 Rusty Burns, County Administrator  
 Jana Pressley, Assistant Finance Manager

DATE: \_\_\_\_\_  
 DATE: 04/15/15  
 DATE: 04/15/15

April 15, 2015

**DISTRICT 4 - RECREATION**  
**154-5829-004-241**  
**FY Ended June 30, 2015**

<u>Council Meeting of:</u>	<u>Check Dated:</u>	<u>Check Number</u>	<u>Vendor \ Description</u>	<u>Amount</u>
	---	---	Budget 2012 - 2013	25,000.00
	---	---	From Accommodations Fee	5,000.00
			Brought Forward	2,077.23
7/15/2014	7/30/2014	99047	Distinguished Young Women	(250.00)
7/15/2014	7/30/2014	99121	Pendleton Community Center (Camp Proverbs)	(250.00)
7/15/2015	7/30/2014	99124	Pendleton Recreation Assoc	(5,000.00)
8/5/2014	8/27/2014	10268	Balloons Over Anderson	(1,000.00)
8/5/2014	8/27/2014	10295	Clemson Extension 4-H	(500.00)
8/5/2014	8/27/2014	10430	TL Hanna	(1,000.00)
8/19/2014	9/10/2014	10747	SC Genealogical Society	(200.00)
8/19/2014	9/10/2014	10861	Main Street Program	(500.00)
9/2/2014	9/17/2014	11097	Arts Center	(500.00)
9/2/2014	9/17/2014	11166	Double Springs Community	(500.00)
10/7/2014	10/15/2014	12198	SC Upstate Equine Council	(2,500.00)
10/31/2014	11/5/2014	12894	Anderson County Humane Society	(250.00)
11/18/2014	12/3/2014	14061	Golden Harvest	(1,000.00)
12/2/2014	12/10/2014	14393	Town of Pendleton	(2,500.00)
12/16/2014	12/30/2014	14834	Pendleton Community Center	(2,500.00)
1/20/2015	2/4/2015	15975	Greater Anderson Arts Consortium	(300.00)
1/20/2015	2/4/2015	15915	Anderson Arts Council	(300.00)
1/20/2015	2/4/2015	16068	Townville Recreation Department	(4,000.00)
2/24/2015	3/11/2015	17392	Pendleton HS JROTC	(250.00)
2/24/2015	3/11/2015	17384	New Light Community Center	(2,000.00)
3/3/2015	3/18/2015	17669	Winshape Camps (Chick Fil A)	(200.00)
3/3/2015	3/18/2015	17504	Human Relations Council	(200.00)
3/3/2015	3/18/2015	17546	Defenders Hero Foundation	(200.00)
3/17/2015	4/1/2015	18109	Richard Campbell Nursing Home	(150.00)
3/17/2015	4/1/2015	18028	Clemson Coop Extension	(100.00)

SUB-TOTAL 5,927.23

Committed:

4/7/2015	Anderson University - Thurmond Institute	(250.00)
----------	--	----------

Ending Balance 5,677.23

We certify that the above information to the best of our knowledge is up-to-date and is accurate.

Kimberly Poulin, Clerk to Council

DATE:

Rusty Burns, County Administrator

DATE: 04/15/15

Jana Pressley, Assistant Finance Manager

DATE: 04/15/15

April 15, 2015

**DISTRICT 5 - RECREATION**  
**164-5829-005-241**  
**FY Ended June 30, 2015**

<u>Council Meeting of:</u>	<u>Check Dated:</u>	<u>Check Number</u>	<u>Vendor \ Description</u>	<u>Amount</u>
	---	---	Budget 2012 - 2013	25,000.00
	---	---	From Accommodations Fee	5,000.00
			Brought Forward	16,843.94
6/19/2012	Transferred to 5065		Farmer's Market Advertising	(685.18)
7/15/2014	Transferred to Fund 312		Green Pond Landing	(11,025.00)
7/15/2014	7/30/2014	99044	Distinguished Young Women	(250.00)
7/15/2014	7/30/2014	99122	Pendleton Community Center (Camp Proverbs)	(250.00)
8/5/2014	8/27/2014	10269	Balloons Over Anderson	(1,000.00)
8/19/2014	9/10/2014	10750	SC Genealogical Society	(300.00)
8/5/2014	9/10/2014	10794	Clemson Extension 4-H	(500.00)
8/19/2014	9/10/2014	10862	Main Street Program	(300.00)
9/2/2014	9/17/2014	11099	Arts Center	(500.00)
8/19/2014	10/1/2014	11675	Main Street Program	(450.00)
10/7/2014	10/15/2014	12096	Clemson Extension 4-H	(350.00)
12/2/2014	12/10/2014	14341	Montessori School	(500.00)
1/20/2015	2/4/2015	15913	Anderson Arts Council	(1,000.00)
3/3/2015	3/18/2015	17669	Winshape Camps (Chick Fil A)	(250.00)
3/3/2015	3/18/2015	17505	Human Relations Council	(400.00)
3/3/2015	3/18/2015	17546	Defenders Hero Foundation	(2,500.00)
3/17/2015	4/1/2015	18109	Richard Campbell Nursing Home	(500.00)
3/17/2015	4/1/2015	18027	Clemson Coop Extension	(3,000.00)

SUB-TOTAL 23,083.76

Committed:

Ending Balance 23,083.76

We certify that the above information to the best of our knowledge is up-to-date and is accurate.

\_\_\_\_\_  
 Kimberly Poulin, Clerk to Council

DATE: \_\_\_\_\_

\_\_\_\_\_  
 Rusty Burns, County Administrator

DATE: 04/15/15

  
 Jana Pressley, Assistant Finance Manager

DATE: 04/15/15

April 15, 2015

**DISTRICT 6 - RECREATION**  
**164-5829-006-241**  
**FY Ended June 30, 2015**



<u>Council Meeting of:</u>	<u>Check Dated:</u>	<u>Check Number</u>	<u>Vendor \ Description</u>	<u>Amount</u>
	--	--	Budget 2012 - 2013	25,000.00
	--	--	From Accommodations Fee	5,000.00
			Brought Forward	21,857.14
7/15/2014	7/30/2014	99043	Distinguished Young Women	(300.00)
8/19/2014	9/10/2014	10745	SC Genealogical Society	(300.00)
8/19/2014	9/10/2014	10881	Outdoor Dream Foundation	(100.00)
2/18/2014	7/16/2014	98484	Alta Planning (Dolly Cooper Park)	(2,000.00)
2/18/2014	9/16/2014	JE	Lavender, Smith & Assoc (Dolly Cooper Park)	(400.00)
9/2/2014	9/17/2014	11251	PLA (Powdersville League for Athletic Youth)	(4,000.00)
10/7/2014	10/15/2014	12146	Innovate Anderson	(2,600.00)
11/18/2014	12/3/2014	14104	Powdersville Marching band	(200.00)
11/18/2014	12/3/2014	14149	Wren Booster Club	(200.00)
1/20/2015	2/11/2015	16105	Anderson Arts Council	(500.00)
3/3/2015	3/18/2015	17610	Pendleton HS JROTC	(275.00)
3/3/2015	3/18/2015	17546	Defenders Hero Foundation	(200.00)
3/3/2015	3/18/2015	17507	District 1 & 2 Career and Technology Center	(600.00)
3/3/2015	3/18/2015	17503	Human Relations Council	(200.00)
3/17/2015	4/1/2015	18109	Richard Campbell Nursing Home	(500.00)
3/17/2015	4/1/2015	18099	Outdoor Dream	(100.00)

**SUB-TOTAL** **39,382.14**

Committed:

**Ending Balance** **39,382.14**

We certify that the above information to the best of our knowledge is up-to-date and is accurate.

\_\_\_\_\_  
  
 \_\_\_\_\_  


Kimberly Poulin, Clerk to Council

Rusty Burns, County Administrator

Jana Pressley, Assistant Finance Manager

DATE: \_\_\_\_\_

DATE: **04/15/15**

DATE: **04/15/15**

April 15, 2015

**DISTRICT 7 - RECREATION**  
**164-5829-007-241**  
**FY Ended June 30, 2015**

<u>Council Meeting of:</u>	<u>Check Dated:</u>	<u>Check Number</u>	<u>Vendor \ Description</u>	<u>Amount</u>
	--	---	Budget 2012 - 2013	25,000.00
	--	---	From Accommodations Fee	5,000.00
			Brought Forward	0.00
7/15/2014	7/30/2014	98974	Anderson Co Quick Striders	(200.00)
7/15/2014	7/30/2014	99046	Distinguished Young Women	(200.00)
7/15/2014	7/30/2014	99120	Pelzer Heritage Comm	(3,500.00)
7/15/2014	7/30/2014	99146	SC Watermedia Society	(2,000.00)
7/15/2014	7/30/2014	99169	Town of Williamston	(3,462.02)
8/5/2014	8/27/2014	10291	Cheddar Youth	(5,000.00)
8/5/2014	8/27/2014	10411	Battle of Anderson	(1,000.00)
8/5/2014	8/27/2014	10428	TL Hanna	(1,000.00)
8/5/2014	8/27/2014	10432	Honea Path Fire Dept	(5,000.00)
8/5/2014	8/27/2014	10458	Caroline Community	(5,000.00)
8/19/2014	9/10/2014	10746	SC Genealogical Society	(300.00)
8/19/2014	9/10/2014	10762	Balloons over Anderson	(300.00)
8/5/2014	9/10/2014	10795	Clemson Extension 4-H	(500.00)
8/19/2014	9/10/2014	10860	Main Street Program	(300.00)
9/16/2014	10/1/2014	11734	West Pelzer Recreation	(1,000.00)
3/3/2015	3/18/2015	17669	Winshape Camps (Chick Fil A)	(200.00)
3/3/2015	3/18/2015	17507	District 1 & 2 Career and Technology Center	(200.00)
3/3/2015	3/18/2015	17502	Human Relations Council	(200.00)
3/3/2015	3/18/2015	17546	Defenders Hero Foundation	(200.00)
3/17/2015	4/1/2015	18069	Honea Path Free Clinic	(437.98)

**SUB-TOTAL (0.00)**

**Committed:**

**Ending Balance (0.00)**

We certify that the above information to the best of our knowledge is up-to-date and is accurate.

\_\_\_\_\_  
 Kimberly Poulin, Clerk to Council

**DATE:** \_\_\_\_\_

\_\_\_\_\_  
 Rusty Burns, County Administrator

**DATE:** 04/15/15

\_\_\_\_\_  
 Jana Pressley, Assistant Finance Manager

**DATE:** 04/15/15



14. .a. 3.

Tommy Dunn  
Chairman  
Council District 5

Ken Waters  
Vice-Chairman  
Council District 6

Francis M. Crowder, Sr.  
Council District 1

Gracie S. Floyd  
Council District 2

J. Mitchell Cole  
Council District 3

Thomas F. Allen  
Council District 4

M. Cindy Wilson  
Council District 7

Kimberly A. Poullin  
Clerk to Council

Rusty Burns  
County Administrator

TO: The Honorable County Council Members

FROM: Rusty Burns, County Administrator

SUBJECT: Budget Transfers FY 2014 - 2015

DATE: April 15, 2015

Attached are copies of transfers that have been processed during the dates March 09, 2015 thru April 14, 2015 for fiscal year ending June 30, 2015. All of the transfers are below the \$5,000 threshold or that would otherwise need County Council approval in accordance with Section XXVII of Budget Ordinance #2013-021. A copy of the transfers is being provided for informational purposes only.

**Anderson County Finance**  
Post Office Box 8002  
Anderson, SC 29622-8002  
864.260.4224  
864.260.1046 fax  
[www.andersoncountysc.org](http://www.andersoncountysc.org)

## BUDGET TRANSFER

DIVISION: Parks, Recreation & Tourism

DEPARTMENT: Parks

FROM:		TO:	AMOUNT:
TITLE	<u>Training for Employees</u>	TITLE	<u>Dues &amp; Subscriptions</u>
ACCT.#	<u>001-5065-000-277</u>	ACCT#	<u>001-5065-000-211</u> \$ <u>60.00</u>
TITLE	<u></u>	TITLE	<u></u>
ACCT.#	<u></u>	ACCT#	<u></u> \$ <u></u>

Explain, in COMPLETE DETAIL, the reason for the transfer.

**REASON:**

Funds needed to cover cost of B.A.S.S. membership for Parks Department in order to be better informed  
on tournaments that could possibly come to Green Pond

Is this transfer within your department?

(Circle One)

Yes

No

Is this transfer within your division?

(Circle One)

Yes

No

DEPT. HEAD:

DIVIS HEAD:

FINANCE:

ADMINISTRATOR:

Journal Entry #

[Signature]  
[Signature]  
9033

DATE:

DATE:

DATE:

DATE:

DATE:

2/9/15  
3-11-15  
3-18-15



## BUDGET TRANSFER

DIVISION: Parks, Recreation & Tourism

DEPARTMENT: Parks

FROM:		TO:	AMOUNT:
TITLE	<u>Park Maintenance</u>	TITLE	<u>Meals</u>
ACCT.#	<u>001-5065-000-253</u>	ACCT#	<u>001-5065-000-238</u> \$ <u>300.00</u>
TITLE	<u></u>	TITLE	<u></u>
ACCT.#	<u></u>	ACCT#	<u></u> \$ <u></u>

Explain, in COMPLETE DETAIL, the reason for the transfer.

**REASON:**

Funds needed to cover cost of meals for 45 at Upstate Blueway Meeting on March 11, 2016  
(Parks Department hosted the meeting)

Is this transfer within your department? (Circle One) Yes No

Is this transfer within your division? (Circle One) Yes No

DEPT. HEAD:

DIVIS HEAD:

FINANCE:

ADMINISTRATOR:

Journal Entry #

[Signature]  
[Signature]  
[Signature]  
9033

DATE:

DATE:

DATE:

DATE:

DATE:

3/16/15  
3/16/15  
3-16-15  
3-18-15

## BUDGET TRANSFER

DIVISION: \_\_\_\_\_

DEPARTMENT: Paws 5111

FROM:

TO:

AMOUNT:

TITLE Training  
ACCT.# 001-5111-000-277

TITLE Registration fees  
ACCT# 001-5111-000-294 \$ 300.00

TITLE \_\_\_\_\_  
ACCT.# \_\_\_\_\_

TITLE \_\_\_\_\_  
ACCT# \_\_\_\_\_ \$ \_\_\_\_\_

Explain, in COMPLETE DETAIL, the reason for the transfer.

REASON:

Registrations fees were more than allotted for this year.

Need to PAY Registration for Licence due every 2 years

Is this transfer within your department?

(Circle One)

Yes

No

Is this transfer within your division?

(Circle One)

Yes

No

DEPT. HEAD:

DIVIS HEAD:

FINANCE:

ADMINISTRATOR:

DATE:

DATE:

DATE:

DATE:

Journal Entry #

DATE:

9033

02/11/2015

2-15-15

2-19-15

3-18-15

# BUDGET TRANSFER

DIVISION: Sheriff's Office

3.5.15

DEPARTMENT: 5212 - Emergency Services

FROM:

TO:

AMOUNT:

TITLE Repairs  
ACCT.# 001-5212-000-252

TITLE Training  
ACCT# 001-5212-000-277 \$ 1,550.00

TITLE \_\_\_\_\_  
ACCT.# \_\_\_\_\_

TITLE \_\_\_\_\_  
ACCT# \_\_\_\_\_ \$ \_\_\_\_\_

1,550.00

Explain, in COMPLETE DETAIL, the reason for the transfer.

## REASON:

Moving money to cover cost of training to be attended in March/April. This will cover registration  
costs for conferences/training workshops. We have savings this year in vehicle repairs that  
will help cover these costs due to Sheriff's Office handling fleet maintenance

CALEA Training  
Grant training

Is this transfer within your department?

(Circle One)

Yes

No

Is this transfer within your division?

(Circle One)

Yes

No

DEPT. HEAD:

DIVIS HEAD:

FINANCE:

ADMINISTRATOR:

[Signature]  
[Signature]  
[Signature]

DATE:

DATE:

DATE:

DATE:

3-9-15  
3-9-15  
3-11-15

Journal Entry #

9033

DATE:

3-18-15

# BUDGET TRANSFER

DIVISION: Sheriff's Office

3.5.15

DEPARTMENT: 5212 - Emergency Services

FROM:

TO:

AMOUNT:

TITLE Repairs  
ACCT.# 001-5212-000-252

TITLE Meals  
ACCT# 001-5212-000-236 \$ 1,600.00

TITLE \_\_\_\_\_  
ACCT.# \_\_\_\_\_

TITLE \_\_\_\_\_  
ACCT# \_\_\_\_\_ \$ \_\_\_\_\_

1,600.00

Explain, in COMPLETE DETAIL, the reason for the transfer.

**REASON:**

Moving money to cover cost of meals to be provided for meetings, training, & conferences.

We have savings this year in vehicle repairs that will help cover these costs due to Sheriff's

Office handling fleet maintenance

CALEA Training

Is this transfer within your department?

(Circle One)

Yes

No

Is this transfer within your division?

(Circle One)

Yes

No

DEPT. HEAD:

DIVIS HEAD:

FINANCE:

ADMINISTRATOR:

V. Lynn  
J. R. S. S. S.

DATE:

DATE:

DATE:

DATE:

3-9-15  
3-9-15  
3-11-15

Journal Entry #

9033

DATE:

3-18-15



# BUDGET TRANSFER

DIVISION: Sheriff's Office

2.12.15

DEPARTMENT: 5063 - E911

FROM:

TO:

AMOUNT:

TITLE Professional Svc  
ACCT.# 174-5063-000-304

TITLE Meals  
ACCT# 174-5063-000-236 \$ 1,500.00

TITLE \_\_\_\_\_  
ACCT.# \_\_\_\_\_

TITLE \_\_\_\_\_  
ACCT# \_\_\_\_\_ \$ \_\_\_\_\_

1,500.00

Explain, in COMPLETE DETAIL, the reason for the transfer.

## REASON:

Moving money to cover cost of meals for training provided to dispatchers. Some training classes are held in-house with lunch provided and others are held out of town with per diem paid to attendees

Is this transfer within your department?

(Circle One)

Yes

No

Is this transfer within your division?

(Circle One)

Yes

No

DEPT. HEAD:

DIVIS HEAD:

FINANCE:

ADMINISTRATOR:

[Signature]  
[Signature]  
[Signature]

DATE:

3-13-15

DATE:

3-13-15

DATE:

3-16-15

DATE:

3-17-15

Journal Entry #

9033

DATE:

3-18-15

## BUDGET TRANSFER

DIVISION:					
DEPARTMENT:		Council Recreation			
FROM:		AMOUNT:	TO:		AMOUNT:
TITLE	District 1		TITLE	Defenders Hero Foundation	
ACCT.#	001-5829-001-241	200.00	ACCT#	001-5829-000-850	5,300.00
TITLE	District 2		TITLE		
ACCT.#	001-5829-002-241	2,000.00	ACCT#		
TITLE	District 3		TITLE		
ACCT.#	001-5829-003-241	0.00	ACCT#		
TITLE	District 4		TITLE		
ACCT.#	001-5829-004-241	200.00	ACCT#		
TITLE	District 5				
ACCT.#	001-5829-005-241	2,500.00			
TITLE	District 6				
ACCT.#	001-5829-006-241	200.00			
TITLE	District 7				
ACCT.#	001-5829-007-241	200.00			

To cover Council appropriations


DEPT. HEAD: Co Council Mtg  
 DIVIS HEAD: \_\_\_\_\_  
 FINANCE: \_\_\_\_\_  
 ADMINISTRATOR: \_\_\_\_\_  
 Journal Entry # 9033

DATE: 03/03/2015  
 DATE: \_\_\_\_\_  
 DATE: \_\_\_\_\_  
 DATE: 3-17-15  
 DATE: 3-18-15

## BUDGET TRANSFER

DIVISION:					
DEPARTMENT:		Council Recreation			
FROM:		AMOUNT:	TO:	AMOUNT:	
TITLE	District 1		TITLE	Richard Campbell Nursing	
ACCT.#	001-5829-001-241	500.00	ACCT#	001-5829-000-885	1,650.00
TITLE	District 2		TITLE		
ACCT.#	001-5829-002-241	0.00	ACCT#		
TITLE	District 3		TITLE		
ACCT.#	001-5829-003-241	0.00	ACCT#		
TITLE	District 4		TITLE		
ACCT.#	001-5829-004-241	150.00	ACCT#		
TITLE	District 5				
ACCT.#	001-5829-005-241	500.00			
TITLE	District 6				
ACCT.#	001-5829-006-241	500.00			
TITLE	District 7				
ACCT.#	001-5829-007-241	0.00			

To cover Council appropriations

DEPT. HEAD: Co Council Mtg  
DIVIS HEAD: \_\_\_\_\_  
FINANCE: \_\_\_\_\_  
ADMINISTRATOR:   
Journal Entry # 9034

DATE: 03/17/2015  
DATE: \_\_\_\_\_  
DATE: \_\_\_\_\_  
DATE: 3-20-15  
DATE: 3-20-15



## BUDGET TRANSFER

DIVISION:					
DEPARTMENT:		Council Recreation			
FROM:		AMOUNT:	TO:		AMOUNT:
TITLE	District 1		TITLE	Clemson Coop Ext	
ACCT.#	001-5829-001-241	200.00	ACCT#	001-5829-000-025	3,300.00
TITLE	District 2		TITLE		
ACCT.#	001-5829-002-241	0.00	ACCT#		
TITLE	District 3		TITLE		
ACCT.#	001-5829-003-241	0.00	ACCT#		
TITLE	District 4		TITLE		
ACCT.#	001-5829-004-241	0.00	ACCT#		
TITLE	District 5				
ACCT.#	001-5829-005-241	3,000.00			
TITLE	District 6				
ACCT.#	001-5829-006-241	100.00			
TITLE	District 7				
ACCT.#	001-5829-007-241	0.00			

To cover Council appropriations

DEPT. HEAD: Co Council Mtg  
DIVIS HEAD: \_\_\_\_\_  
FINANCE: \_\_\_\_\_  
ADMINISTRATOR: \_\_\_\_\_

Journal Entry # 9034

DATE: 03/17/2015  
DATE: \_\_\_\_\_  
DATE: \_\_\_\_\_  
DATE: 3-20-15  
DATE: 3 20 15

## BUDGET TRANSFER

DIVISION: \_\_\_\_\_

DEPARTMENT: \_\_\_\_\_

Council Recreation

FROM:

AMOUNT:

TO:

AMOUNT:

TITLE  
ACCT.#

District 7

01-5829-007-241

437.98

TITLE  
ACCT#

Honea Path Free Clinic

001-5829-000-141

437.98

TITLE  
ACCT#

TITLE  
ACCT#

TITLE  
ACCT#

TITLE  
ACCT#

TITLE  
ACCT#

To cover Council appropriations

DEPT. HEAD: Co Council Mtg

DIVIS HEAD: \_\_\_\_\_

FINANCE: \_\_\_\_\_

ADMINISTRATOR: \_\_\_\_\_

Journal Entry #

9034

DATE: \_\_\_\_\_

03/17/2015

DATE: \_\_\_\_\_

DATE: \_\_\_\_\_

DATE: \_\_\_\_\_

3-20-15

DATE: \_\_\_\_\_

3.20.15

## BUDGET TRANSFER

DIVISION: \_\_\_\_\_

DEPARTMENT: \_\_\_\_\_

Council Recreation

FROM:

AMOUNT:

TO:

AMOUNT:

TITLE  
ACCT.#

District 8  
001-5829-006-241

100.00

TITLE  
ACCT#

Outdoor Dream Foundation  
001-5829-000-880

100.00

TITLE  
ACCT#

TITLE  
ACCT#

TITLE  
ACCT#

TITLE  
ACCT#

To cover Council appropriations

DEPT. HEAD: Co Council Mtg

DIVIS HEAD: \_\_\_\_\_

FINANCE: \_\_\_\_\_

ADMINISTRATOR: \_\_\_\_\_

Journal Entry # \_\_\_\_\_

DATE: 03/17/2015

DATE: \_\_\_\_\_

DATE: \_\_\_\_\_

DATE: 3-20-15

DATE: 3 20 15

## BUDGET TRANSFER

DIVISION: \_\_\_\_\_

DEPARTMENT: \_\_\_\_\_

FROM:

TO:

AMOUNT:

TITLE Dist 6 - Paving  
ACCT.# 001-5828-006-261

TITLE T / O - SC PRT  
ACCT# 001-6500-100-180 6,000.00

TITLE TV - GF  
ACCT.# 180-8400-100-180 001

TITLE CIP - Hurricane Springs  
ACCT# 180-5916-001-401 6,000.00

TITLE \_\_\_\_\_  
ACCT.# \_\_\_\_\_

TITLE \_\_\_\_\_  
ACCT# \_\_\_\_\_

TITLE \_\_\_\_\_  
ACCT.# \_\_\_\_\_

TITLE \_\_\_\_\_  
ACCT# \_\_\_\_\_

Explain, in COMPLETE DETAIL, the reason for the transfer.

REASON:

\_\_\_\_\_  
For Hurricane Springs Park  
\_\_\_\_\_  
\_\_\_\_\_

Is this transfer within your department?

(Circle One)

Yes

No

Is this transfer within your division?

(Circle One)

Yes

No

DEPT. HEAD: Council Meeting

DATE: 02/24/2015

DIVIS HEAD: \_\_\_\_\_

DATE: \_\_\_\_\_

FINANCE: \_\_\_\_\_

DATE: \_\_\_\_\_

ADMINISTRATOR: \_\_\_\_\_

DATE: 3-18-15

Journal Entry #

9034

DATE: 3 20 15

## BUDGET TRANSFER

DIVISION: Central Services

DEPARTMENT: Buildings & Grounds

FROM:		TO:	AMOUNT:
TITLE	<u>Training</u>	TITLE	<u>Lodging</u>
ACCT.#	<u>001-5021-000-277</u>	ACCT#	<u>001-5021-000-293</u> \$ <u>200.00</u>
TITLE	<u>                    </u>	TITLE	<u>                    </u>
ACCT.#	<u>                    </u>	ACCT#	<u>                    </u> \$ <u>                    </u>
TITLE	<u>                    </u>	TITLE	<u>                    </u>
ACCT.#	<u>                    </u>	ACCT#	<u>                    </u> \$ <u>                    </u>
TITLE	<u>                    </u>	TITLE	<u>                    </u>
ACCT.#	<u>                    </u>	ACCT#	<u>                    </u> \$ <u>                    </u>

Explain, in COMPLETE DETAIL, the reason for the transfer.

**REASON:**

To cover costs of lodging for employee to attend training classes.

Urbanists certification and conference fee.

Is this transfer within your department?

(Circle One)

Yes

No

Is this transfer within your division?

(Circle One)

Yes

No

DEPT. HEAD:

DIVIS HEAD:

FINANCE:

ADMINISTRATOR:

DATE:

DATE:

DATE:

DATE:

Journal Entry #

DATE:

9036

4-8-15

PURSUANT TO ANDERSON COUNTY BUDGET ORDINANCE WHICH PERMITS THE ADMINISTRATOR TO TRANSFER APPROPRIATIONS BETWEEN OBJECT CLASSIFICATIONS CODES WITHIN A DEPARTMENT AND BETWEEN DEPARTMENTAL ACCOUNTS. THE FOLLOWING TRANSFERS ARE AUTHORIZED:

DIVISION: \_\_\_\_\_

DEPARTMENT: \_\_\_\_\_

Treasurer (5042)

FROM:

TO:

AMOUNT:

TITLE Photo Supplies  
ACCT.# 001-5042-000-271

TITLE Lodging  
ACCT# 001-5042-000-293

\$ 300.00

TITLE Meals  
ACCT# 001-5042-000-236

\$ 200.00

TITLE Travel  
ACCT# 001-5042-000-279

\$ 400.00

Explain, in COMPLETE DETAIL, the reason for the transfer.

REASON: Increased SCATT training requirements

\_\_\_\_\_  
\_\_\_\_\_  
\_\_\_\_\_  
\_\_\_\_\_  
\_\_\_\_\_  
\_\_\_\_\_  
\_\_\_\_\_

Is this transfer within your department?

(Circle One)

Yes

No

Is this transfer within your division?

(Circle One)

Yes

No

DEPT. HEAD:

DIVIS HEAD:

FINANCE:

ADMINISTRATOR:

DATE:

DATE:

DATE:

DATE:

Journal Entry #

DATE:

9036

3/23/15

3-23-15

3-23-15

4-8-15

## BUDGET TRANSFER

DIVISION: GF

DEPARTMENT: Summary Court

FROM:

TO:

AMOUNT:

TITLE 5057-269  
ACCT.# supplies

TITLE 5057-293  
ACCT# lodging \$ 700.00

TITLE 5057-269  
ACCT.# supplies

TITLE 5057-294  
ACCT# registration fees \$ 1,000.00

Explain, in COMPLETE DETAIL, the reason for the transfer.

REASON:

transfer needed to cover the costs of CLE requirements for year end for magistrates  
and clerks victim notification training also required

Is this transfer within your department?

(Circle One)

Yes

No

Is this transfer within your division?

(Circle One)

Yes

No

DEPT. HEAD:

DIVIS HEAD:

FINANCE:

ADMINISTRATOR:

Journal Entry #

[Signature]  
[Signature]  
[Signature]  
9036

DATE:

3 30 15

DATE:

DATE:

DATE:

DATE:

3 30 15

3-31-15

4 8 15

## BUDGET TRANSFER

DIVISION: PRT

DEPARTMENT: Special Populations Recreation

FROM:		TO:	AMOUNT:
TITLE	<u>Supplies-Office</u>	TITLE	<u>Uniforms &amp; Clothing</u>
ACCT.#	<u>001-5066-001-269</u>	ACCT#	<u>001-5066-001-280</u> \$ <u>10.00</u>
TITLE	<u>                    </u>	TITLE	<u>                    </u>
ACCT.#	<u>                    </u>	ACCT#	<u>                    </u> \$ <u>                    </u>
TITLE	<u>                    </u>	TITLE	<u>                    </u>
ACCT.#	<u>                    </u>	ACCT#	<u>                    </u> \$ <u>                    </u>

Explain, in COMPLETE DETAIL, the reason for the transfer.

**REASON:**

T-shirts for Spring Special Olympics Games cost slightly more than was budgeted.

Is this transfer within your department? (Circle One) Yes No

Is this transfer within your division? (Circle One) Yes No

DEPT. HEAD:

DIVIS HEAD:

FINANCE:

ADMINISTRATOR:

Journal Entry #

[Signature]  
[Signature]  
9036

DATE:

DATE:

DATE:

DATE:

DATE:

3/25/14  
4-6-15  
4-8-15



## BUDGET TRANSFER

DIVISION: 5081

DEPARTMENT: Voter Registration and Elections

FROM:

TO:

AMOUNT:

TITLE	<u>Rent</u>	TITLE	<u>Repairs</u>	
ACCT.#	<u>5082-000-247</u>	ACCT#	<u>5082-000-252</u>	\$ <u>300.00</u>
	<u>5081</u>		<u>5081</u>	
TITLE	<u></u>	TITLE	<u></u>	
ACCT.#	<u></u>	ACCT#	<u></u>	\$ <u></u>

Explain, in COMPLETE DETAIL, the reason for the transfer.

**REASON:**

To cover the cost of repairs to the County Blue Minivan. These were unforeseen repairs: battery had to be replaced and serviced.

Is this transfer within your department? (Circle One) Yes No

Is this transfer within your division? (Circle One) Yes No

DEPT. HEAD:

DIVIS HEAD:

FINANCE:

ADMINISTRATOR:

Journal Entry #

DATE:

DATE:

DATE:

DATE:

DATE:

Kathy Smith  
Kathy Smith  
[Signature]  
9036

3/30/15  
3/30/15  
3-30-15  
3-31-15  
4 8 15

# BUDGET TRANSFER

DIVISION: Sheriff's Office

3.10.15

DEPARTMENT: 5181 ACSO Support Service

FROM:

TO:

AMOUNT:

TITLE Fuel  
ACCT.# 001-5181-000-216

TITLE Office Supplies  
ACCT# 001-5181-000-269 \$ 1,000.00

TITLE \_\_\_\_\_  
ACCT.# \_\_\_\_\_

TITLE \_\_\_\_\_  
ACCT# \_\_\_\_\_ \$ \_\_\_\_\_

1,000.00

Explain, in COMPLETE DETAIL, the reason for the transfer.

## REASON:

Moving money to cover cost of office supplies needed for bomb team and animal control offices.

Animal control needed a new printer as their current one is no longer working properly and efficiently.

This money is being moved to cover costs of additional expenses throughout the remainder of the fiscal year.

Is this transfer within your department?

(Circle One)

Yes

No

Is this transfer within your division?

(Circle One)

Yes

No

DEPT. HEAD:

DIVIS HEAD:

FINANCE:

ADMINISTRATOR:

DATE:

DATE:

DATE:

DATE:

Journal Entry #

DATE:

9036

4-8-15

# BUDGET TRANSFER

FY 2014 - 15

DIVISION: PUBLIC WORKS

DEPARTMENT: 5411 Building & Codes

FROM:		TO:	AMOUNT:
TITLE	Books & Publications	Telephone	
ACCT.#	001-5411-000-204	001-5411-000-275	\$1,300.00
TITLE			
ACCT.#			
TITLE		TITLE	
ACCT.#		ACCT#	\$

Explain, in COMPLETE DETAIL, the reason for the transfer.

## REASON:

Purchasing 3 Ipad's to use with Cartegraph to track and enforce code compliant  
Issues (Substandard Housing, Tall Grass, etc.)

Is this transfer within your department? (Circle One) Yes No

Is this transfer within your division? (Circle One) Yes No

DEPT. HEAD:

DIVIS HEAD:

FINANCE:

ADMINISTRATOR:

DATE: 3/24/2015

DATE:

DATE:

DATE: 4-8-15

Journal Entry #

9036

DATE:

4 8 15

# BUDGET TRANSFER

DIVISION: Sheriff's Office

3.27.15

DEPARTMENT: 5322-HazMat

FROM:		TO:	AMOUNT:
TITLE	<u>Advertising</u>	TITLE	<u>Safety Supplies</u>
ACCT.#	<u>163-5322-000-201</u>	ACCT#	<u>163-5322-000-284</u> \$ <u>100.00</u>
TITLE	<u>Training</u>	TITLE	<u>Safety Supplies</u>
ACCT.#	<u>163-5322-000-277</u>	ACCT#	<u>163-5322-000-284</u> \$ <u>1,000.00</u>
TITLE	<u>Meals</u>	TITLE	<u>Safety Supplies</u>
ACCT.#	<u>163-5322-000-236</u>	ACCT#	<u>163-5322-000-284</u> \$ <u>150.00</u>
			<u>1,250.00</u>

Explain, in COMPLETE DETAIL, the reason for the transfer.

REASON: Moving money to cover cost of safety supplies and upkeep for equipment  
that has to be calibrated periodically to ensure it is working properly and all  
sensors are satisfactory. This line item has been used more rapidly this  
year due to preparations for flu/ebola and restocking supplies used during calls  
\_\_\_\_\_  
\_\_\_\_\_  
\_\_\_\_\_  
\_\_\_\_\_  
\_\_\_\_\_  
\_\_\_\_\_  
\_\_\_\_\_

Is this transfer within your department?

(Circle One)

Yes

No

Is this transfer within your division?

(Circle One)

Yes

No

DEPT. HEAD:

DIVIS HEAD:

FINANCE:

ADMINISTRATOR:

[Signature]  
[Signature]  
[Signature]

DATE:

DATE:

DATE:

DATE:

4-2-15  
4-6-15  
4-8-15

Journal Entry #

9036

DATE:

4 8 15

# BUDGET TRANSFER

DIVISION: Sheriff's Office

3.27.15

DEPARTMENT: 5322-HazMat

FROM:

TO:

AMOUNT:

TITLE Travel  
ACCT.# 163-5322-000-279

TITLE Vehicle Repair  
ACCT# 163-5322-000-252 \$ 454.00

TITLE Postage  
ACCT.# 163-5322-000-243

TITLE Vehicle Repair  
ACCT# 163-5322-000-252 \$ 115.00

TITLE \_\_\_\_\_  
ACCT.# \_\_\_\_\_

TITLE \_\_\_\_\_  
ACCT# \_\_\_\_\_ \$ \_\_\_\_\_

569.00

Explain, in COMPLETE DETAIL, the reason for the transfer.

REASON: Moving money to cover cost of supplies needed for HazMat vehicle. The supplies  
purchased include a battery, charger, & straps

Is this transfer within your department?

(Circle One)

Yes

No

Is this transfer within your division?

(Circle One)

Yes

No

DEPT. HEAD:

DIVIS HEAD:

FINANCE:

ADMINISTRATOR:

[Signature]  
[Signature]  
[Signature]

DATE:

DATE:

DATE:

DATE:

4-2-15  
4 6 15  
4-8-15

Journal Entry #

9036

DATE:

4 8 15

# BUDGET TRANSFER

DIVISION: Sheriff's Office

3.27.15

DEPARTMENT: 5322-HazMat

FROM:

TO:

AMOUNT:

TITLE Lodging  
ACCT.# 163-5322-000-293

TITLE Telephone  
ACCT# 163-5322-000-275 \$ 1,469.00

TITLE Travel  
ACCT.# 163-5322-000-279

TITLE Telephone  
ACCT# 163-5322-000-275 \$ 46.00

TITLE \_\_\_\_\_  
ACCT.# \_\_\_\_\_

TITLE \_\_\_\_\_  
ACCT# \_\_\_\_\_ \$ \_\_\_\_\_

1,515.00

Explain, in COMPLETE DETAIL, the reason for the transfer.

REASON: Moving money to cover cost of telephone lines and satellite phone  
for remainder of the fiscal year.

Is this transfer within your department?

(Circle One)

Yes

No

Is this transfer within your division?

(Circle One)

Yes

No

DEPT. HEAD:

DIVIS HEAD:

FINANCE:

ADMINISTRATOR:

[Signature]  
[Signature]  
[Signature]

DATE:

DATE:

DATE:

DATE:

4-2-15  
4-6-15  
4-8-15

Journal Entry #

9036

DATE:

4 8 15

## BUDGET TRANSFER

DIVISION: \_\_\_\_\_

DEPARTMENT: Building Maint - to - DSS

FROM:		TO:	AMOUNT:
TITLE	TV - General Fund	TITLE	Supplies - Safety
ACCT.#	165-6400-100-001	ACCT#	165-5912-045-284
			52.86
TITLE	TV - General Fund	TITLE	Capital
ACCT.#	165-6400-100-001	ACCT#	165-5912-044-499
			1,178.00
TITLE	TV - General Fund	TITLE	Food
ACCT.#	165-6400-100-001	ACCT#	165-5912-043-215
			195.95
TITLE	TV - General Fund	TITLE	Training
ACCT.#	165-6400-100-001	ACCT#	165-5912-043-277
			1,331.02
TITLE	_____	TITLE	_____
ACCT.#	_____	ACCT#	_____

Explain, in COMPLETE DETAIL, the reason for the transfer.

REASON:

To cover expenses for FEMA

Is this transfer within your department? (Circle One) Yes No

Is this transfer within your division? (Circle One) Yes No

DEPT. HEAD: \_\_\_\_\_

DIVIS HEAD: \_\_\_\_\_

FINANCE: \_\_\_\_\_

ADMINISTRATOR: \_\_\_\_\_

DATE: \_\_\_\_\_

DATE: \_\_\_\_\_

DATE: \_\_\_\_\_

DATE: 3-23-15

Journal Entry #

9036

DATE:

4-8-15



14. b.

April 7, 2015

*The Hon. Francis M. Crowder Sr.*

*The Hon. Gracie S. Floyd*

*The Hon. Mitchell Cole*

*The Hon. Tom Allen*

*The Hon. Ken Waters*

*The Hon. M. Cindy Wilson*

*Mr. Rusty Burns, County Administrator*

*Mr. Leon Harmon, County Attorney*

*Ms. Kim Poulin, Clerk of Council*

P.O. Box 8002

Anderson, SC 29622

Re: Hospitality Tax

Dear Council Members and Administration,

The City Council of Belton, South Carolina discussed the possibility of a 2% (two percent) Hospitality Tax pertaining that portion of Interstate 85 and Clemson Boulevard at a meeting on April 7, 2015. The City of Belton understands that the potential hospitality tax will benefit the entirety of Anderson County and municipalities within the county. As well, the City Council of Belton realizes that a large portion of the said hospitality tax will be paid by those living outside of the county and traveling through the county. Therefore, the potential to create a revenue stream for the county, which is mostly paid by those outside of the county, will be a great benefit with virtually no burden on county residents.

The Belton City Council encourages Anderson County Council to adopt the 2% (two percent) Hospitality Tax by a vote of the county council. Our position is simple. If Anderson County can create revenue,






gained mostly from people traveling the Interstate 85 corridor, and provide more opportunity for tourism and recreation, it is a potential worth pursuing.


With due respect, we encourage you to move forward with the 2% Hospitality Tax by action of county council.


Sincerely,


Wendell Page, Mayor


Jay West, Mayor Pro Tempore, Ward 3

  
James Bright, Ward 1

  
Hattie Green, Ward 2

  
Kelli Hembree, Ward 4

  
Linda McCoy, Ward 5

  
Rick Campbell, Ward 6