

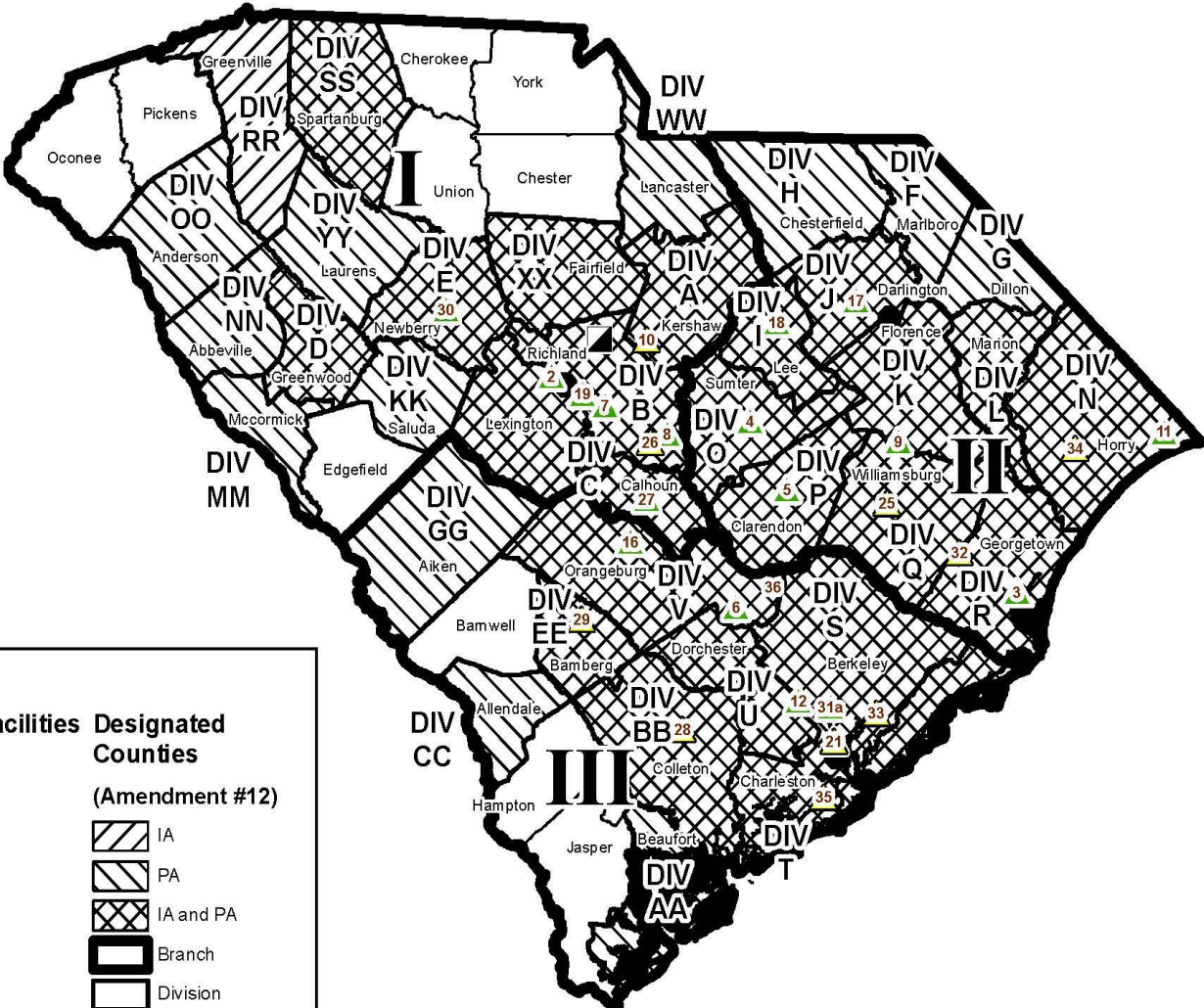


INCIDENT MAP

1. Incident Name
FEMA-4241-DR-SC

2. O-Period
11/20 -11/24/2015

3. O-Time
0800-0800 EST



Legend

Incident Facilities

By Type

- Branch
- ▲ DRC
- ◼ JFO
- ▲ MDRC

Designated Counties

(Amendment #12)

- IA
- PA
- IA and PA
- Branch
- Division
- County

4. Source(s):
HSIP, FEMA



5. Prepared by (Name and Position)
Sippel, JFO/GIMG

Overview of Hazards

Weather

Today
Sunny, with a high near 52. Light and variable wind becoming north 5 to 7 mph in the afternoon.

Tonight
Clear, with a low around 29. Calm wind.

Flood Warnings in effect for:

- The Great Pee Dee At Pee Dee
- The Congaree River At Carolina Eastman
- The Savannah River At Burtons Ferry
- The Santee River Near Jamestown
- The Savannah River Near Clyo
- The Black Creek At Quinby
- The Waccamaw At Conway

Disaster Overview

- Designated counties: 36 (12 PA only, 1 IA only, 23 both PA and IA)
- 19 fatalities (8 traffic, 11 drowning)
- Incident: 10/01/2015 – 10/23/2015

Security, Water , Energy, Accessibility & Telecommunications

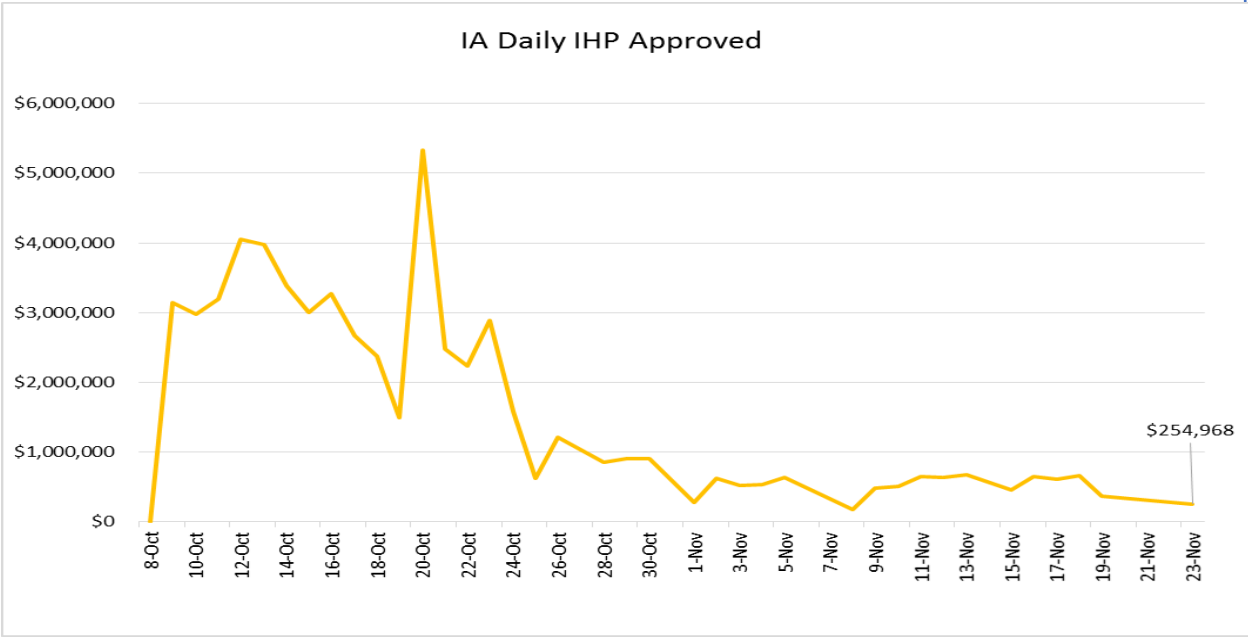
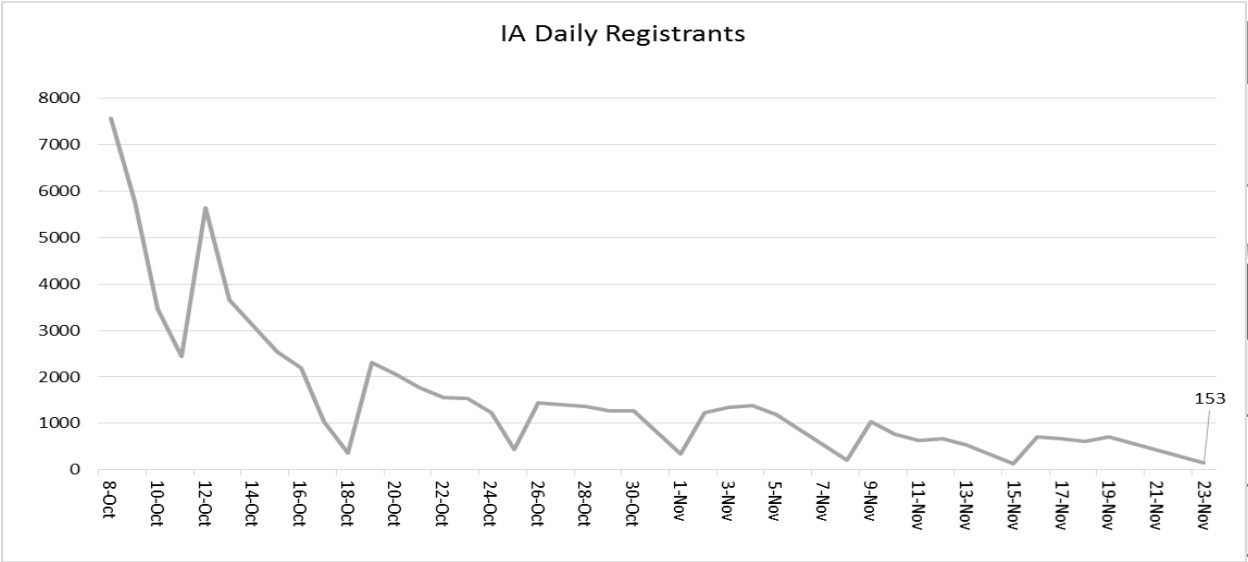
- There are no emergent issues
- 45 roads and 28 bridges remain closed



DRCs/MDRCs Open	
Open DRCs	26
Inspections	1
Opening Today	1
Closing Today	0

(29) DRCs Currently Open	
(1) Bamberg County	
(2) Berkeley County	
(1) Calhoun County	
(3) Charleston County	
(1) Clarendon County	
(1) Colleton County	
(1) Darlington County	
(1) Dorchester County	
(1) Florence County	
(1) Georgetown County	
(1) Horry County	
(1) Kershaw County	
(1) Lee County	
(1) Lexington County	
(3) Orangeburg	
(4) Richland County	
(1) Williamsburg County	
(1) Newberry	

DRCs Transition Today	
DRCs 32 and 34 closed over the weekend. DRC 4 in Sumpter closed until further notice.	



Disaster Survivor Assistance Teams	
Disaster Survivor Assistance Teams	21
*DSA teams collapsed to support IA written consent initiative	
Cumulative Interactions	59.6K

Individual Assistance			
Total Registrations		88,674	
IA Applications Approved		22,866	
Total IHP (A/D)		\$66.35 M	\$65.06 M
Total ONA (A/D)		\$8.60 M	\$8.39M
Total HA (A/D)		\$57.75 M	\$56.68 M
Max Awards (108)		\$3.56M	

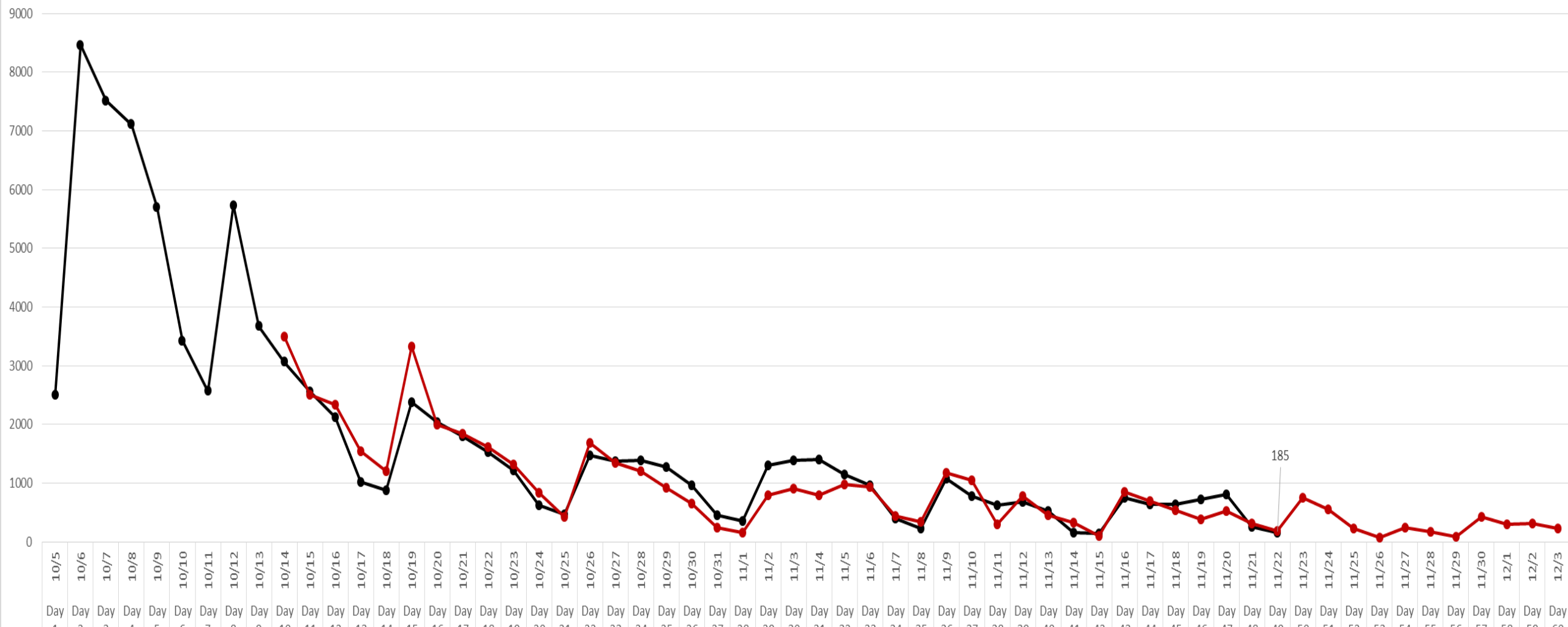
Housing Inspections	
Inspections Assigned	71,689
Total Inspections Returned	71,163
% Completed	99.27%



Registration Actuals/Forecast

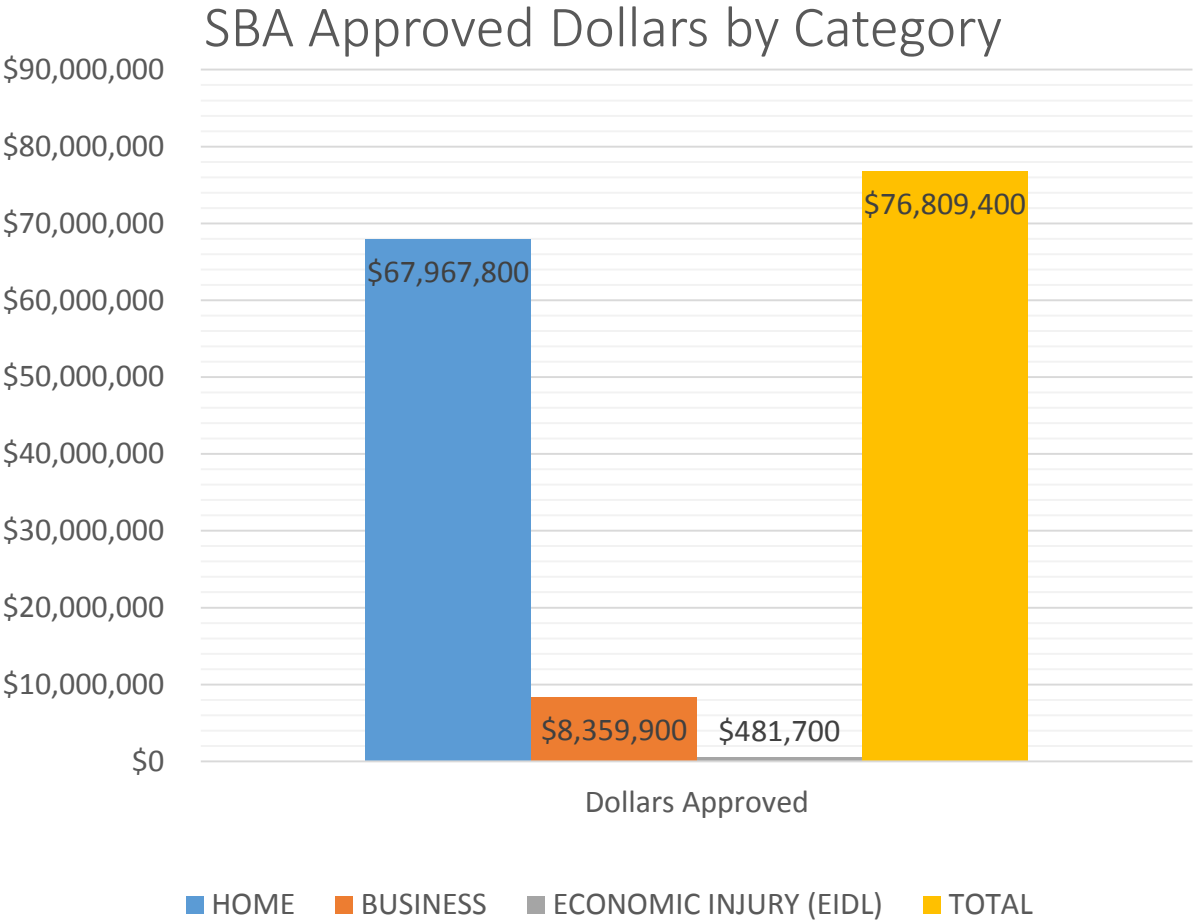
Actuals Trend

Registration Actuals/Trend





Loan Activity as of COB: 11/18/2015				
LOAN APPLICATIONS	HOME	BUSINESS	ECONOMIC INJURY (EIDL)	TOTAL
FEMA Registrations Referred	38,268	8,973	159	47,400
Applications Received	6,860	813	98	7,771
Loans Approved	2,373	162	12	2,547
Dollars Approved	\$67,967,800	\$8,359,900	\$481,700	\$76,809,400





Request for Public Assistance

Total RPAs In EMMIE	219
Total Ineligible RPAs	11
Total Eligible RPAs	179
Total RPAs Under Review	28
Total RPAs Withdrawn	0

Applicant Briefings

Applicant Briefings Scheduled	0
Applicants Briefings Completed	39

Kick-off Meetings

Kick-off Meetings Scheduled	180
Kick-off Meetings Completed	167

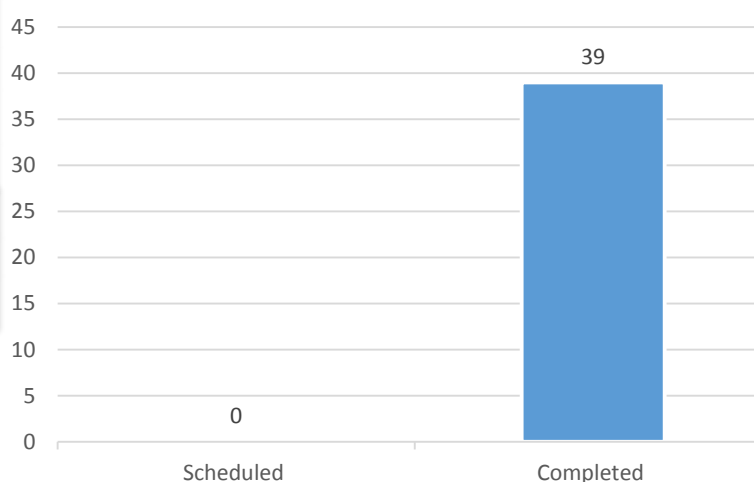
Dollar Amount

PDA Total Current Estimate (Does not Include CAT Z)	\$195,313,246
Project Worksheets Obligated	56

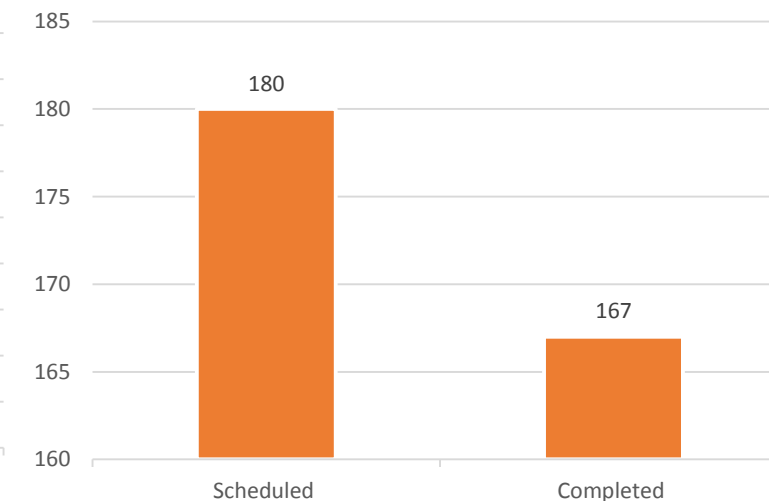
PA PDA Estimates

CATEGORY	Initial 100%	Current 100%
A Debris Removal	\$1,497,081	\$45,526,695
B Protective Measures	\$17,316,189	\$51,193,880
C Roads and Bridges	\$40,008,229	\$51,962,961
D Water Control Facilities	\$7,369,976	\$662,000
E Public Buildings	\$780,805	\$2,969,494
F Public Utilities	\$4,774,110	\$11,625,295
G Recreational/Other	\$28,296,830	\$31,372,921
Total	\$100,043,220	\$195,313,246

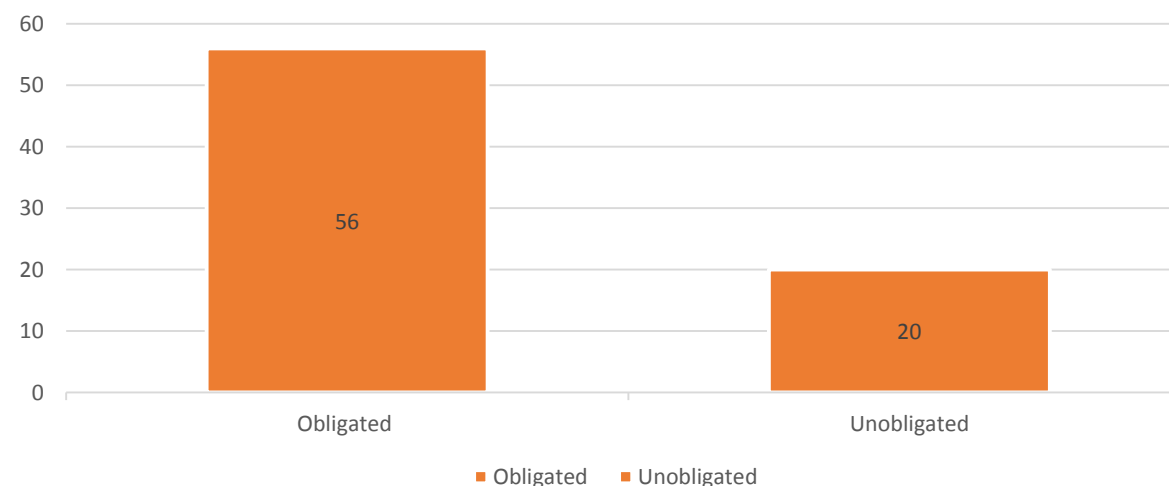
Applicants Briefings



Kickoff Meetings

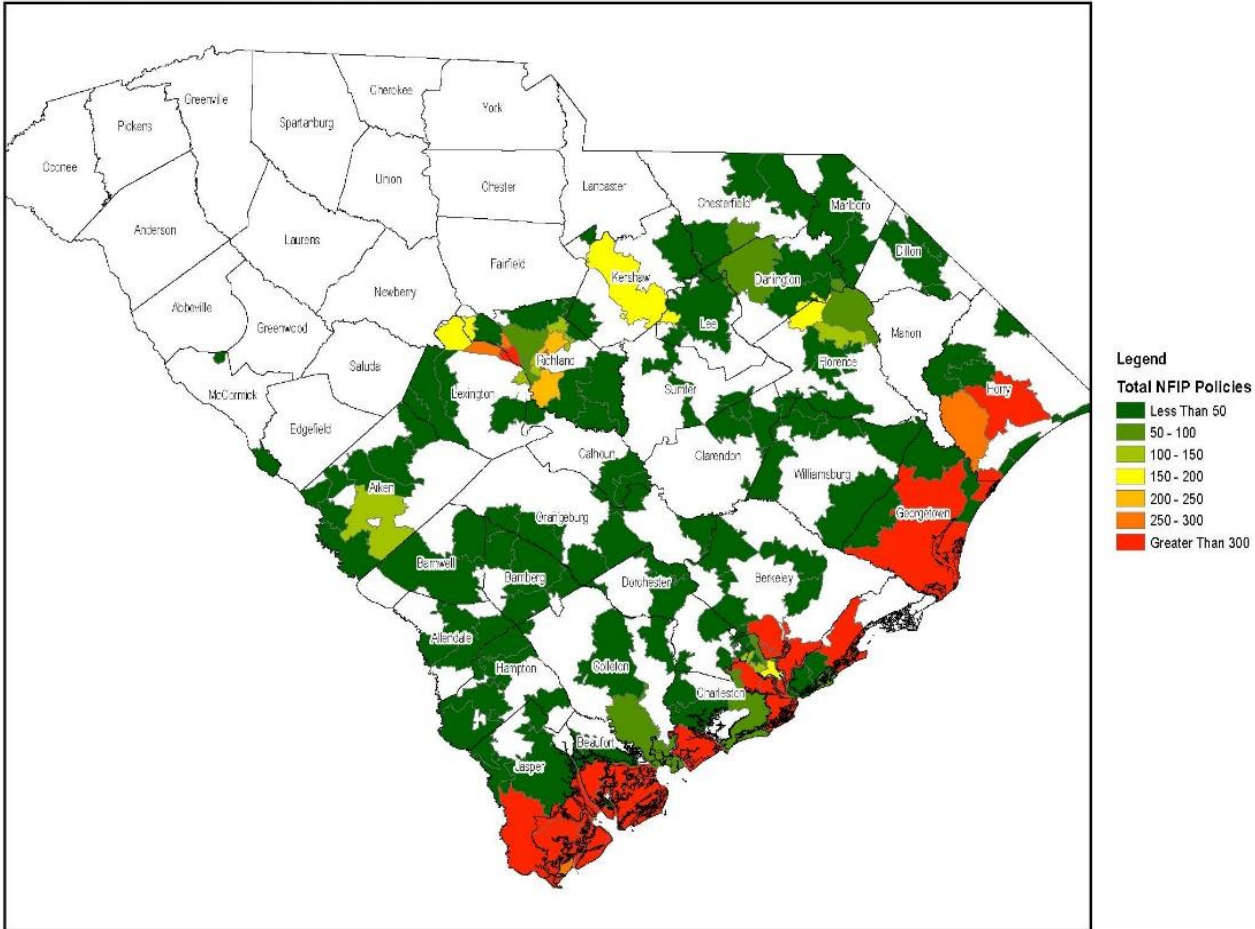


Project Worksheets





South Carolina NFIP Policies - By Zip Code



User Name: jbrown54
Date: 11/20/2015 Time: 07:41
Document Path: \\f4892133_S\HARD\ent\201512161002_SC_NFIP_Flood\606\Flood\policies\SC_NFIP_Policies_ByZip.mxd



National Flood Insurance Program Claims

(Numbers reflect South Carolina only)

Total No. of Claims	4,857
No. of Claims Closed with Payment	1,814
No. of CWOPs	948
Total No. of closed Claims	2,762
% Closed	56.87%
Advanced/Partial Payments	\$11,435,336
Amounts Paid on Closed Claims	\$48,326,957
Total Paid on All Claims	\$56,411,956
Average Closed Claim with Payment	\$26,641

Hazard Mitigation (HM)

Hazard Mitigation and Community Education and Outreach: Advisors provided counseling to 192 survivors. Cumulative interview total is 9,470. Accumulative totals advised 7, 815 and approached 17,554.

Floodplain Management and Insurance: Floodplain Specialists completed General Technical Visits and updated the Community Information System for cumulative total of 111 of 139 planned visits.

Substantial Damage Estimator: Inspectors completed 76 inspections, bringing the total to 4,921 inspections; teams have completed 89.5% of the adjusted original inspection goal.

Hazard Mitigation Grant Program: The Admin Plan has been approved by FEMA; 30-day \$36mil Lock-in estimate has been received and well as the \$1.7mil State Admin cost..

Flood Response Office: Provided lessons-learned input to the FIMA Operational and Analysis Evaluation (O&AE) field assessment team. Conducted random quality claims checks and flood insurance claims monitoring.



EHP

EHP staff delivered an overview of EHP requirements for nine Kickoff Meetings.

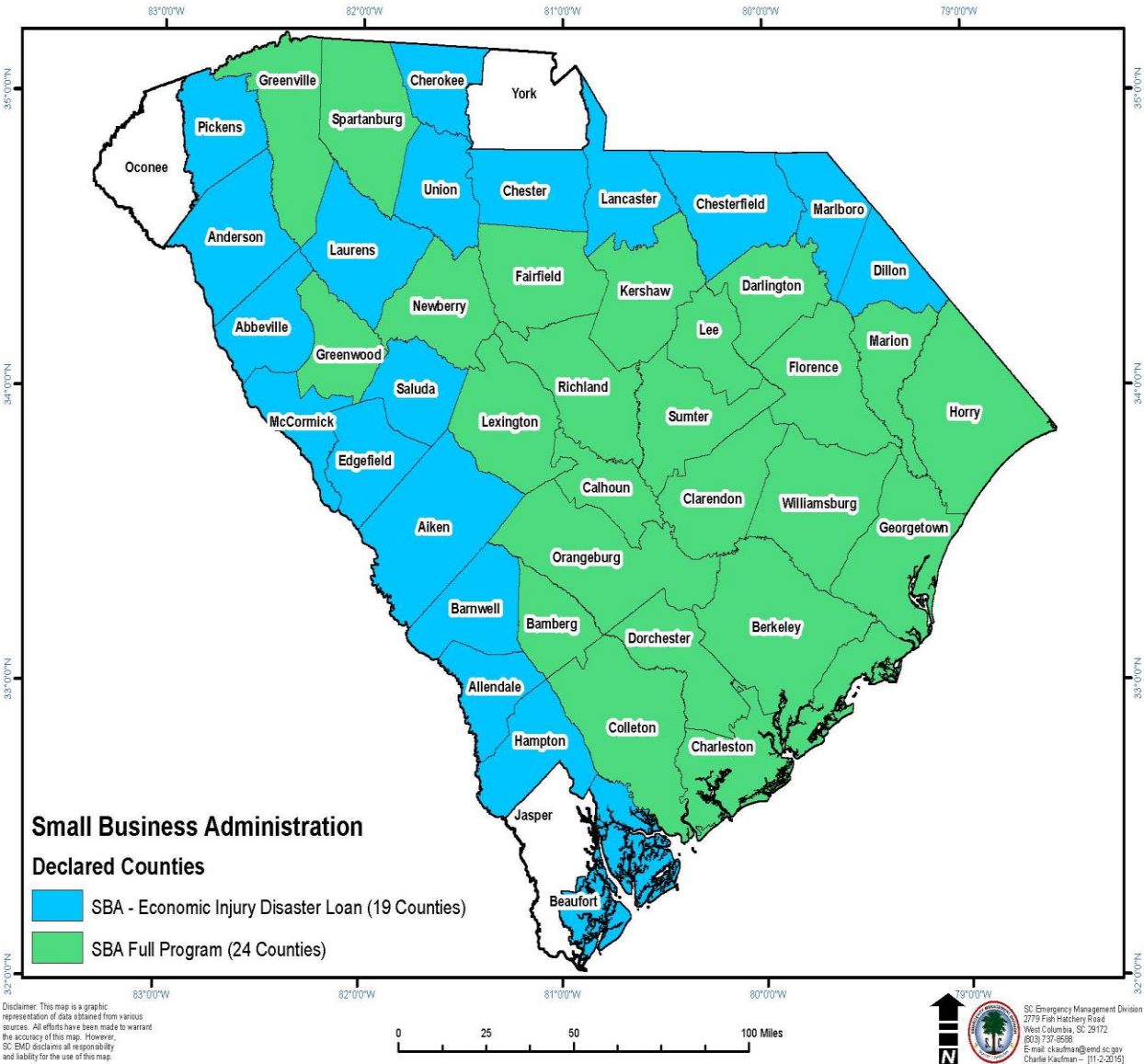
EHP staff delivered an overview of EHP requirements for project compliance and disseminated Greensheets and Quick Guides for Kick-off Meetings.

Logistics

- 5 complete JFO kits and trailers have been retrograded and returned to destinations
- Site Inspection team with GSA for possible location to replace tent at DRC29
- 4 fleet vehicles delivered to JFO

External Affairs

- Support Wadmalaw Community Meeting in Wadmalaw Island on Nov. 21
- Provide comprehensive support to Richland County Open House #5 on Nov. 23 in Columbia
- Support Marion Town Hall Meeting on Nov. 23
- Targeted messaging on registration deadline of Dec. 4



Mission Assignments (MAs)	
Active MAs	24
DFA	4
FOS	20
Closed MAs	0
Total Cost	\$ 3,399,600

Staffing	
Deployed	1,150
Pending Check In	26
Total	1,176
FEMA Corps Teams	18
IMATs	2

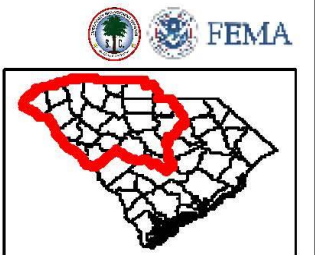
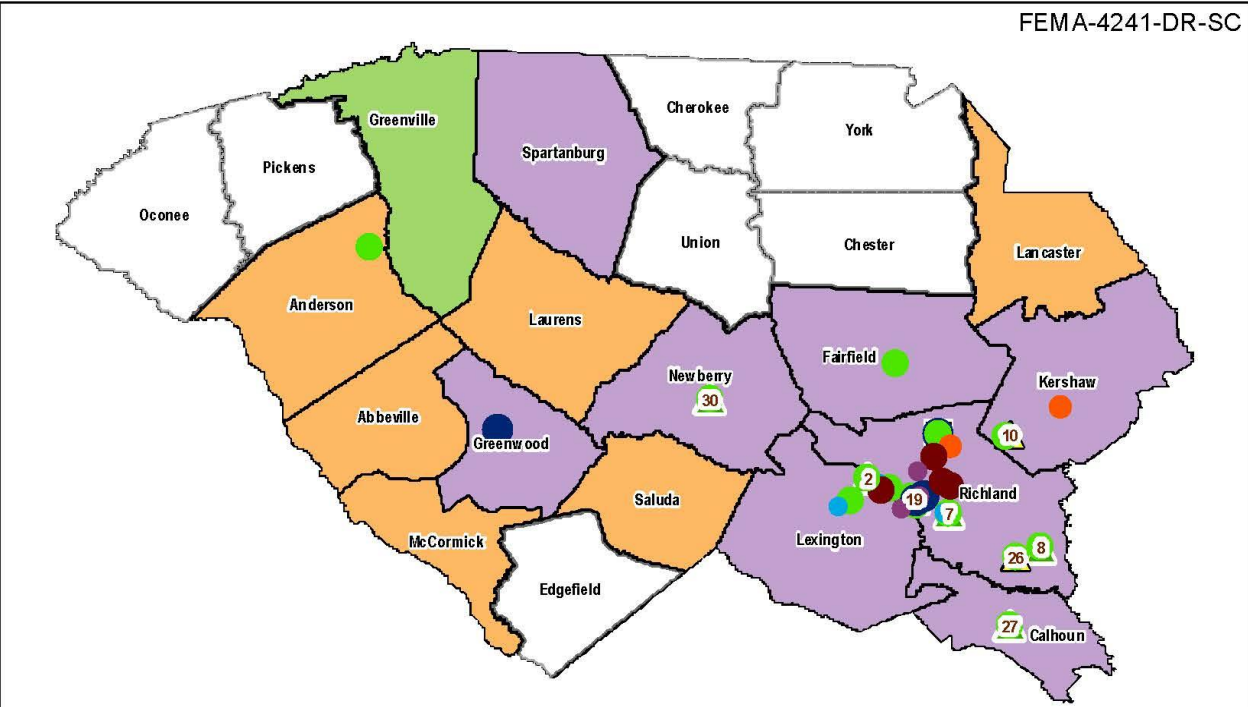
Finance	
Total Allocations	\$ 125,173,902
Total Funds Available	\$ 612,493

FDRC

- Participated in Site Visits to dams to determine the need for collaboration between federal, state, and local agencies on recovery efforts.
- Unified Federal Review Advisor conducted a meeting with EHP and SC Department of Transportation to discuss their environmental review work plan and review the Historic Preservation Programmatic Agreement



South Carolina - Force Laydown: Branch I (0800-0800 11/20-11/24/2015)



Data Layer / Map Description:
This map displays the current location of resources, facilities, and DRCs by branch

- Resource
- DIA (4)
 - DSA (5)
 - EA (5)
 - EHP (2)
 - HM (13)
 - IA (27)
 - NDRS (6)
 - PA (8)

- Facility Type
- Branch
 - DRC
 - JFO
 - MDRC

- Designated Counties (Amendment #12)
- IA
 - PA
 - IA and PA
 - Divisions

Data Sources:
FEMA, H SIP, ESRI;
Datum: WGS 1984
Date: Thursday, November 19, 2015

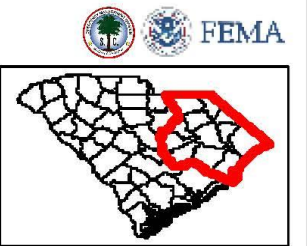
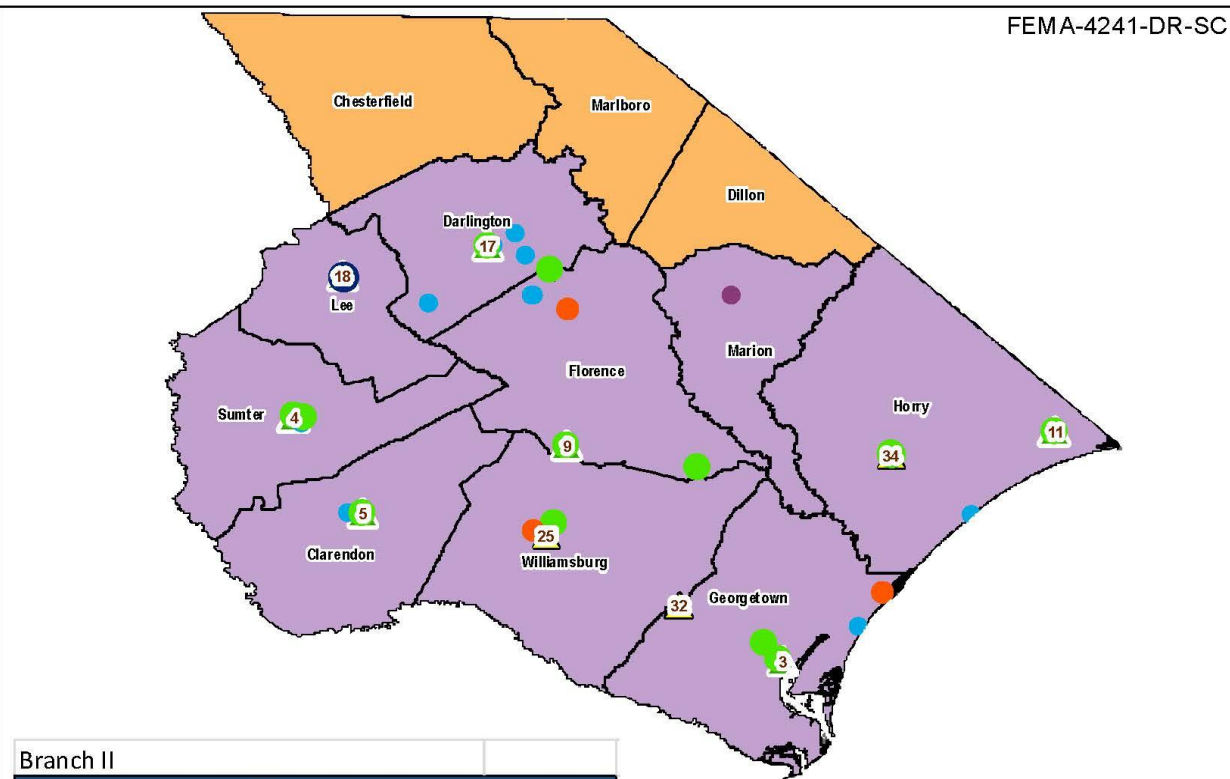
Branch I	
Resources	
Type	Total
Disability Integration (DIA)	4
Disaster Survivor Assistance (DSA)	5
External Affairs (EA)	5
EHP	2
Hazard Mitigation (HM)	13
Individual Assistance (IA)	27
NDRS	6
Public Assistance (PA)	8

Branch I: IA Registrations

County	Daily	Cumulative
Calhoun	0	759
Fairfield	3	434
Greenwood	0	300
Kershaw	4	1,372
Lexington	9	4,432
Newberry	0	554
Richland	26	18,421
Greenville	1	107
Spartanburg	0	111



South Carolina - Force Laydown: Branch II (0800-0800 11/20-11/24/2015)



Data Layer / Map Description:
This map displays the current location of resources, facilities, and DRCs by branch

- Resource
- DIA (1)
 - DSA (15)
 - EA (2)
 - EHP (1)
 - HM (4)
 - IA (18)
 - PA (1)

- Facility
- Type
- Branch
 - DRC
 - MDRC

- Designated Counties (Amendment #12)
- PA
 - IA and PA
 - Divisions

Data Sources:
FEMA, H.SIP, ESRI;
Datum: WGS 1984
Date: Thursday, November 19, 2015

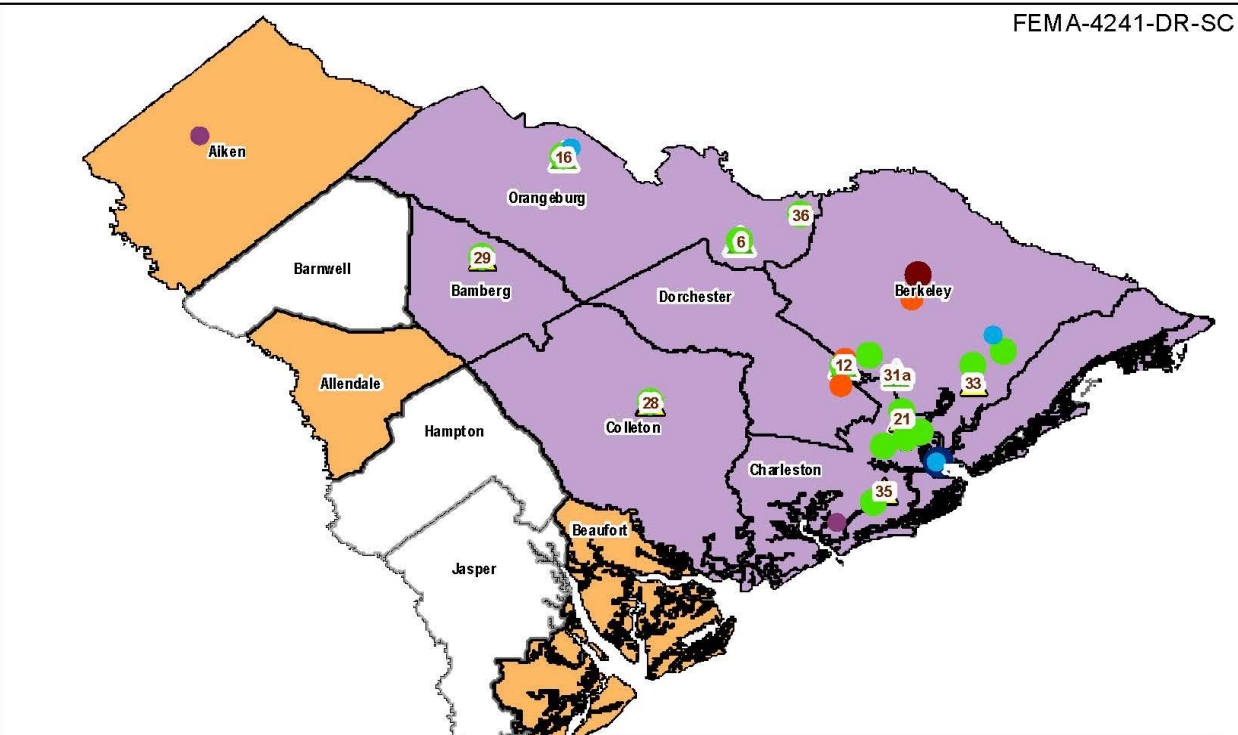
Branch II	
Resources	
Type	Total
Disability Integration (DIA)	1
Disaster Survivor Assistance (DSA)	15
External Affairs (EA)	2
EHP	1
Hazard Mitigation (HM)	4
Individual Assistance (IA)	18
Public Assistance (PA)	1

Branch II: IA Registrations

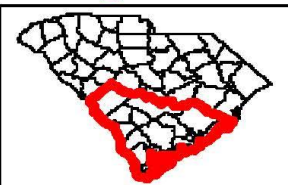
County	Daily	Cumulative
Clarendon	1	3,685
Darlington	13	1,969
Florence	13	5,526
Georgetown	1	3,966
Horry	15	4,956
Lee	3	1,787
Marion	4	636
Sumter	8	9,331
Williamsburg	2	5,447



South Carolina - Force Laydown: Branch III (0800-0800 11/20-11/24/2015)



Branch III	
Resources	
Type	Total
Disability Integration (DIA)	1
Disaster Survivor Assistance (DSA)	11
External Affairs (EA)	3
Hazard Mitigation (HM)	3
Individual Assistance (IA)	16
NDRS	1
Public Assistance (PA)	1



Data Layer / Map Description:
This map displays the current location of resources, facilities, and DRCs by branch

- Resource
- DIA (1)
 - DSA (11)
 - EA (3)
 - HM (3)
 - IA (16)
 - NDRS (1)
 - PA (1)

- Facility
- Type
- Branch
 - DRC
 - MDRC

- Designated Counties
(Amendment #12)
- PA
 - IA and PA
 - Divisions

Data Sources:
FEMA, H.SIP, ESRI;
Datum: WGS 1984
Date: Thursday, November 19, 2015

Branch III: IA Registrations		
County	Daily	Cumulative
Bamberg	0	428
Berkeley	13	4,706
Charleston	15	8,503
Colleton	2	1,678
Dorchester	10	3,586
Orangeburg	9	5,512