



Minutes
Appendix

Department of Transportation Commission

Meeting of

April 20, 2006

MINUTES
DEPARTMENT OF TRANSPORTATION COMMISSION
April 20, 2006
Table of Contents

	Roll Call	<u>Page</u>
Section 1	Minutes – Meeting of March 16, 2006	1
Section 2	Sale of Surplus Right of Way Property	1
Section 3	Construction Contract Extensions	1
Section 4	State Highway Secondary System Actions	1
Section 5	Highway Lettings, March 14 and March 21, 2006	2
Section 6	Invitations & Resolutions Committee Report	2
Section 7	Finance Committee Report	2
Section 8	Appropriations Bill/SAFETEA-LU Bill Earmarks	2
Section 9	Adjourn	2

MINUTES

DEPARTMENT OF TRANSPORTATION OF SOUTH CAROLINA

April 20, 2006

The regular monthly meeting of the Department of Transportation Commission was held at the Headquarters Building in Columbia, South Carolina at 11:00 a.m. In compliance with the Freedom of Information Act, the news media was advised in writing of the time, date and place of this meeting.

Present

Tee Hooper, Chairman, Presiding
Hugh Atkins
Marion Carnell
John N. Hardee
Robert W. Harrell, Sr.
Bobby Jones
J. M. "Moot" Truluck

Absent

Also Present: Elizabeth S. Mabry, Executive Director

SECTION 1: The Minutes for the meeting of March 16, 2006; copies of which had been previously mailed to each member of the Commission, were approved.

SECTION 2: The Commission unanimously passed a motion approving the sale of surplus right of way property, as shown in detail in the Appendix.

SECTION 3: The Commission unanimously passed a motion approving the action of the Department in extending existing construction contracts to include additional work, as shown in detail in the Appendix.

SECTION 4: The Commission unanimously passed a motion approving the action of the Department related to roads in the State Highway Secondary System, as shown in detail in the Appendix

SECTION 5: The Commission unanimously passed a motion approving the action of the Department concerning projects in the highway lettings of March 14 and March 21, 2006, as shown in detail in the Appendix.

SECTION 6: Commissioner Jones reported for the Invitations and Resolutions Committee and made a motion for Commission approval for the following resolutions:

- Request of Abbeville County Delegation to name bridge that crosses the Saluda River on Highway 252 in Ware Shoals in honor of Senator William H. "Billy" O'Dell
- H4665 – Name the bridge that crosses the Little River along SC Highway 72 in Laurens County the "Patriots of the Little River Regiment Memorial Bridge"
- H4685 – Name the bridge in Berkeley County that forms the boundary between Lake Marion and Lake Moultrie along SC 45 the "Amos Nathaniel Rogers Bridge"
- H4821 – Name the portion of Highway S-26-139 (Cane Branch Road) in Horry County from its intersection with S-26-19 to its intersection with S-26-97 (Adrian Highway) the "Austin M. Enzor Memorial Highway"

The motion was seconded by Commissioner Harrell and passed unanimously. Copies of the resolutions are included in the Appendix.

SECTION 7: Commissioner Harrell reported for the Finance and Administration Committee and made a motion requesting Commission concurrence on the recommendation of the Committee to move forward with four Capital Improvement Projects, as shown in detail in the Appendix. The motion was seconded by Commissioner Truluck and passed unanimously.

SECTION 8: On motion of Commissioner Harrell, seconded by Commissioner Truluck, the Commission unanimously passed a motion approving the recommended 2006 Appropriations Bill and SAFETEA-LU Bill earmarks, as shown in detail in the Appendix.

SECTION 9: There being no further business to come before the Commission, the meeting was adjourned at 12:20 p.m.

Tee Hooper, Chairman
Presiding

Index for Recommendations – April 20, 2006

Page No.

Surplus Right of Way Property	1
Contract Extensions	5
State Highway System Actions	8
Highway Lettings	14



Appendix

Department of Transportation Commission

Meeting of

April 20, 2006

Surplus Property Public Notice

April 20, 2006

In accordance with the State of South Carolina Statue 57-5-340, by this publication the Department is making public the Surplus Property Real Estate Transactions to the State Highway Commission. The following sheets include a breakdown of surplus property real estate transactions. These transactions may have resulted from negotiations with property owners during right of way acquisition, direct sales, settlement of a condemnation action, and/or corrective actions to previously reported sales.

1. File 40.847 / US Route 21/176/321 / Richland County / Second District

During construction of improvements on US Route 21/176/321 (Huger Street), under File 40.847 in Richland County, in the City of Columbia, the Department acquired right of way from Appliance Parts Company, Inc. by Title to Real Estate dated June 27, 1988 and from Carraway Enterprises, c/o Jack Carraway by Title to Real Estate dated June 27, 1988.

In the Department's efforts to liquidate its surplus inventory, the subject parcel was given to the real estate consultant to market to the general public. The Grantee offered the highest acceptable offer above the appraised value. Therefore, a Quitclaim Deed for approximately 2.02 acres of land to CJAS, LLC was executed on February 23, 2006, in consideration of \$415,000.00.

2. File 23.540 / US Route 123 / Greenville County / Fourth District

During construction of improvements on US Route 123, under File 23.540 in Greenville County, in the City of Greenville, the Department acquired right of way for US Route 123, by Title to Real Estate from Viva McLeod Chiles dated January 6, 1966.

In the Department's efforts to liquidate its surplus inventory, the subject parcel was given to a real estate consultant to sell. This very small uneconomic parcel of land was offered to the adjacent property owners with the Grantee making the highest offer. Therefore, a Quitclaim Deed for approximately 0.03 of an acre of land to Saeid Ray S. Saharkhiz was executed on March 6, 2006, in consideration of \$1,000.00.

3. File 23.188A.1 / US Route 25 / Greenville County / Fourth District

During construction of improvements on SC Route 247, under Project Number 172-A, near Ware Place in Greenville County, the Department acquired right of way for SC Route 247, from I.P. Jordan by Deed to Right of Way dated October 11, 1929 and from O. R. Ware & Mrs. G. T. Ware by Condemnation dated November 26, 1929; also during construction of improvements on SC Route 8, under FAS Project Number 43-A, the Department acquired right of way for SC Route 8, from Miss Addie Jordan and Miss Cary Sue Jordan by Condemnation dated March 23, 1938.

The intersection of US Route 25, SC Route 8, and SC Route 247 was realigned under File 23.188A.1 leaving an area of old abandoned sections of SC Route 8 and SC Route 247. A request was received by the adjacent landowner asking the Department to relinquish an abandoned portion of SC Route 247. The request was circulated to the engineering sections to determine if said parcel could be declared surplus. After review, it was determined that the parcel was surplus to Department needs. Therefore, a Quitclaim Deed for approximately 0.17 of an acre of land to John R. Hannon, Jr. was executed on March 6, 2006, in consideration of \$3,200.00.

4. File 40.786 / US Route 176 / Richland County / Second District

During construction of improvements on US Route 176, under File 40.786 (project not constructed) in Richland County, in the City of Columbia, the Department acquired right of way for US Route 76, by Title to Real Estate from Beatrice S. Stanley dated January 24, 1974.

In the Department efforts to liquidate its surplus inventory, the subject parcel was given to a real estate consultant. The property was marketed to the public with the Grantee making the highest offer. Therefore, a Quitclaim Deed for approximately 0.09 of an acre of land to Robert and Christopher Hinrichs was executed on February 15, 2006, in consideration of \$35,000.00.

5. File 28.561 / Road S-858 / Kershaw County / Fifth District

A request was received from the adjacent property owner's attorney asking the Department to Quitclaim a 16-foot strip of right of way to the adjacent property owner in order to clear his title due to an error made on a survey approximately twenty years earlier. The request was researched to determine if the Department had any interest in the 16 feet, which was shown on a plat as part of a 66-foot right of way. It was determined that the Department only had interest in a 50-foot right of way. Therefore, a Quitclaim Deed for approximately 0.11 of an acre of land to Peter H. Hellman was executed on March 14, 2006, in consideration of \$500.00.

6. File 23.342A / US Route 25 / Greenville County / Fourth District

During construction of improvements on US Route 25, under File 23.342A in Greenville County, near the City of Greenville, the Department acquired right of way for US Route 25, by Title to Real Estate from Herbert Dan Page, Linda Page Allen, and Diane Page McKinney dated June 22, 2004.

A request was received from the adjacent property owner asking the Department to sell a piece of possible surplus property. The request was circulated to the engineering sections to determine if said parcel could be declared surplus. After review, it was determined that the parcel was surplus to Department needs. Therefore, a Quitclaim Deed for approximately 0.71 to R. H. DeShields, III was executed on March 6, 2006, in consideration of \$22,000.00.

7. File 4223.100B / SC Route 80 / Greenville County / Fourth District

During construction of improvements on SC Route 80, under File 4223.100B in Greenville County, near the City of Greenville, the Department acquired right of way for SC Route 80, by Title to Real Estate from Henry W. Holseberg dated June 4, 2002.

A request was received by the District Three Right of Way Administrator from an adjacent property owner asking the Department to sell a small piece of right of way. The request was circulated to the engineering sections to determine if said parcel could be declared surplus. After review, it was determined that the parcel was surplus to Department needs. Therefore, a Quitclaim Deed for approximately 0.32 of an acre of land to The Greenville-Spartanburg Airport District was executed on February 15, 2006, in consideration of \$5,000.00.

8. File 4223.100B / SC Route 80 / Spartanburg County / Fourth District

During construction of improvements on SC Route 80, under File 4223.100B in Spartanburg County, near the City of Greer, the Department acquired right of way for SC Route 80 by Title to Real Estate from Blake A. Shermaker dated May 29, 2002.

A request was received by the District Three Right of Way Administrator from an adjacent property owner asking the Department to sell a small piece of right of way. The request was circulated to the engineering sections to determine if said parcel could be declared surplus. After review, it was determined that the parcel was surplus to Department needs. Therefore, a Quitclaim Deed for approximately 1.52 acres of land to The Greenville-Spartanburg Airport District was executed on February 15, 2006, in consideration of \$10,000.00.

9. File 26.836 / US Route 501 / Horry County / First District

During construction of improvements on US Route 501, under File 26.992 in Horry County, near the City of Myrtle Beach, the Department acquired right of way for US Route 501 under 26.836, by Title to Real Estate from N and B South Investment Company, a General Partnership dated September 17, 2001.

In the Department's efforts to liquidate its surplus inventory, the subject parcel was issued to a real estate consultant to be marketed. The property was marketed to the public with the Grantee making the highest acceptable offer. Therefore, a Quitclaim Deed for approximately 0.67 of an acre of land to Carlos S. Scheer was executed on February 15, 2006, in consideration of \$375,000.00.

10. File 23.248 / Road S-492 / Greenville County / Fourth District

During construction of improvements on Road S-492, under File No. 23.248 in Greenville County, near the City of Greenville, the Department acquired right of way for SC Route 14 by Title to Real Estate from Laura M. Green dated September 9, 1994.

A request was received from Old Mill Stream, LLC, the adjacent landowner, asking the Department to relinquish a portion of right of way along SC Route 14. The request was circulated to the engineering sections to determine if said parcel could be declared surplus. After review, it was determined that the parcel could be sold under certain stipulations that must be met by the Grantee to protect the drainage issues. Therefore, a Quitclaim Deed for approximately 0.08 of an acre of land to Old Mill Stream, LLC was executed on March 27, 2006, in consideration of \$6,900.00

CONTRACT EXTENSIONS

April 20, 2006

The following pages include information on Contract Extensions

Recommendations: 4/20/06

EXTENSION OF CONSTRUCTION CONTRACTS

It is recommended that the Commission approve the action of the Department in extending existing construction contracts to include additional work as follows:

LAURENS COUNTY: (Commissioners F. Hugh Atkins and Marion P. Carnell)

Contract of Oglesby Construction, Inc. - File Nos. 30.171B & 30.175B - extended to include an additional section of Project State CRS-CR30 (File Nos. 4751.135B & 4752.133B) extended to include pavement markings on S-67 and S-76 for 16.28 miles.

Estimated Cost of Extension \$ 67,751.98

LEXINGTON COUNTY: (Commissioner John N. Hardee)

Contract of U. S. Constructors, Inc. - File 32.145B - extended to include an additional section of Project FAP BST-COMB(018) (File No. 40.100C) extended to include demolition and removal of buildings located on Tracts 65, 66, 71, 72 and 74 located on Pond Drive and South Lake Drive.

Estimated Cost of Extension \$ 54,600.00

RICHLAND COUNTY: (Commissioner John N. Hardee)

Contract of Elderlee, Inc. - File No. 40.256B - extended to include an additional section of Project IM-GR40(001) (File No. 40.7705.01) extended to include placement of guardrail on I-20WB near mile marker 78 and also on S-2918 (Polo Road).

Estimated Cost of Extension \$123,649.75

These extensions were authorized by the Department prior to formal approval by the Commission since the adjacent work had reached such a stage of completion that the contractors involved could not accept the additional work unless it were authorized without delay.

Removal of Roads From State Highway Secondary System

The Department recommends Commission approval for the removal of certain sections of secondary roads from the State Highway Secondary System. These sections of roads may be removed for one of the following reasons:

1. Abandonment of Relocated Section of Highway
2. Deletions and Removal of Roads from State Secondary System - Roads may be deleted and removed from secondary system by exchanging for equal or less mileage or roads, which have a higher traffic importance. Ownership reverts to local government having jurisdiction (city or county). Approval of deletion or removal by local government is not required.
3. Abandonment of Right-of-way - Right-of-way may be abandoned if it is determined that the right-of-way is not required for right-of-way proposes or if the right-of-way is not needed for Department purposes.
4. Court Order

Correction of Description of State Highways

The Department recommends Commission approval of the correction of the description of sections of State Highway previously added to the State Highway System. The description of roads currently in the State Highway Secondary System may be changed for relocation purposes, to revise the description of the termini to show what was actually constructed by contract, county line changes, or a change in the secondary road number.

Additions to State Highway Secondary System

The Department recommends Commission approval to add sections of road to the State Highway Secondary System for construction and maintenance. The Department may add roads to the State Highway Secondary System by request of the County Transportation Committees contingent on mileage being available under the current mileage cap. Roads may be added to the State Secondary System by the construction of a new roadway, accepting existing county/city roads into our Secondary System by the swap method, or by county line changes. Roads added to the State Highway System must be constructed to Department standards or reviewed for compliance with Department standards.

Rescind Action Adding Roads to State Highway Secondary System

The Department recommends the Commission rescind its previous actions adding roads to the State Highway Secondary System for construction and maintenance. The Department may rescind action on roads, which have not been constructed and formally accepted into the State Highway Secondary System. Roads may be rescinded due to right-of-way being unavailable, problems arising during construction, or funding issues.

Transfer of Road between Secondary and Primary Systems

The Department recommends Commission approval to transfer sections of road from the Secondary System to the Primary System, or vice versa. Pursuant to the provisions of Section 57-5-50 of the Code-of-Laws of South Carolina, 1976, the Commission may transfer any route or section of route from the state highway secondary system to the state highway primary system, or vice versa, when, in its judgment, such transfer is advisable to better serve the traveling public.

Detailed information concerning each of these requests is attached.

REMOVAL OF ROADS FROM STATE HIGHWAY SECONDARY SYSTEM

It is recommended the Commission remove the following sections of road from the State Highway System as follows:

Addition Number

Description

Charleston County

(Commissioner Harrell – District #1)

627

✓

Oak Street at Dogwood Park west of Charleston from Holly Folly Road (SC 171 Folly Road) to Laurel Drive (S-629 Cheves Drive)
- approximately 0.18 mile
(Designated S-627)
(Added to System 12-16-1954)

Note: The above road removal is requested by the City of Charleston who will accept maintenance responsibility for this section of road and it qualifies under the abandonment of Right-of-Way portion of the law.

Present Mileag: 875.29
Change: (0.18)
New Mileage: 875.11

Present Cap: 899.34
Change: -0-
New Cap: 899.34

REMOVAL OF ROADS FROM STATE HIGHWAY SECONDARY SYSTEM

It is recommended the Commission remove the following sections of road from the State Highway System as follows:

Addition Number

Description

Darlington County

(Commissioner Jones – District #5)

- | | | |
|-----|---|---|
| 440 | ✓ | Drive at St. Davids Academy in Society Hill from Main Street to Road S-95
- approximately 0.13 mile
(Designated S-440)
(Added to System 9-21-1961) |
| 907 | ✓ | Additional drive at St. David's Elementary School in Society Hill
- approximately 0.10 mile
(Designated S-440)
(Added to System 2-17-1972) |

Note: The above road removals are requested by the Town of Society Hill who will accept maintenance responsibility for these sections of road and they qualify under the abandonment of Right-of-Way portion of the law.

Present Mileage 848.09
Change: (0.23)
New Mileage: 847.86

Present Cap: 850.58
Change: -0-
New Cap: 850.58

REMOVAL OF ROADS FROM STATE HIGHWAY SECONDARY SYSTEM

It is recommended the Commission remove the following sections of road from the State Highway System as follows:

Addition Number

Description

Horry County

(Commissioner Harrell – District #1)

522

✓

Eighth Avenue south in Ocean Drive Beach from Ocean Drive Boulevard to Maple Street

- approximately 0.05 mile

(Designated S-522)

(Added to System 4-19-1962)

Note: The above road removal is requested by the City of North Myrtle Beach who will accept maintenance responsibility for this section of road and it qualifies under the abandonment of Right-of-Way portion of the law.

Present Mileag: 968.74
Change: (0.05)
New Mileage: 968.69

Present Cap: 969.17
Change: -0-
New Cap: 969.17

REMOVAL OF ROADS FROM STATE HIGHWAY SECONDARY SYSTEM

It is recommended the Commission remove the following sections of road from the State Highway System as follows:

Addition Number

Description

Lexington County

(Commissioner Hardee – District #2)

Portion of 580

✓ Bartow Street in Swansea from SC 6 southerly to S-579
- approximately 0.07 mile
(Designated S-580)
(Added to System 5-15-1958)

Note: The above road removal is requested by the Town of Swansea who will accept maintenance responsibility for this section of road and it qualifies under the abandonment of Right-of-Way portion of the law.

Present Mileag: 1,223.80
Change: (0.07)
New Mileage: 1,223.73

Present Cap: 1,224.53
Change: -0-
New Cap: 1,224.53

HIGHWAY LETTINGS

April 20, 2006

The following pages include information on Highway Lettings.



South Carolina
Department of Transportation

MEMORANDUM

TO: Tony L. Chapman, State Highway Engineer
FROM: R. B. Mack, Contract Administrator
DATE: April 10, 2006
RE: Contracts from the Highway Letting of March 14, 2006

Pursuant to newspaper advertisements on February 6, 2006 and February 13, 2006, for Twenty-Six (26) contracts from the March 14, 2006 Highway Letting, the Department received Sixty-Two (62) bids.

Fourteen (14) contracts are recommended for award.

Three (3) contracts are recommended for rejection of all bids.

Nine (9) contracts were removed from the Letting.

Summary and bid tabulations are attached.

RBM: pga

Attachments

File:CCA/RBM



**SUMMARY OF RECOMMENDATIONS FOR
TWENTY-FIVE CONTRACTS FROM THE
HIGHWAY LETTING OF MARCH 14, 2006**

RECOMMENDED FOR AWARD

The following **TEN (10)** contracts from the Highway Letting of March 14, 2006, are recommended for award without the need for further concurrence or approval from the Federal Highway Administration or County Transportation Committees:

COUNTY	SC FILE NO.	CONGRESS. DISTRICT
ENGINEERING DISTRICT 1	4751.140B	2, 3, 5, & 6
ENGINEERING DISTRICT 2	4752.137B	3 & 5
ENGINEERING DISTRICT 3	4753.138B	3 & 4
ENGINEERING DISTRICT 4	4754.138B	4 & 5
HORRY	26.200601	1
LANCASTER	29.170710	5
LAURENS	30.165B	3
RICHLAND	40.209B	2
UNION	44.170710	4
YORK	46.2001	5

RECOMMENDED FOR AWARD

The following **THREE (3)** contracts from the Highway Letting of March 14, 2006, are **RECOMMENDED FOR AWARD SUBJECT TO APPROVAL BY THE RESPECTIVE COUNTY TRANSPORTATION COMMITTEES:**

COUNTY	SC FILE NO.	CONGRESS. DISTRICT
BERKELEY	8.101C & 8.102C	1 & 6
MARLBORO	35.107CR2	5
UNION	44.118C	4

RECOMMENDED FOR AWARD

The following **ONE (1)** contract from the Highway Letting of March 14, 2006, is **RECOMMENDED FOR AWARD SUBJECT TO CONCURRENCE OF THE FEDERAL HIGHWAY ADMINISTRATION:**

COUNTY	SC FILE NO.	CONGRESS. DISTRICT
JASPER	27.142B	2

RECOMMENDED FOR REJECTION

All bids for the following **THREE (3)** contracts from the Highway Letting of March 14, 2006, are **RECOMMENDED FOR REJECTION:**

COUNTY	SC FILE NO.	CONGRESS. DISTRICT
ALLENDALE, BAMBERG, BARNWELL, & LANCASTER	3.290610, 5.290610, 6.290610, & 25.290610	2 & 6
CALHOUN, CLARENDON, & ORANGEBURG	9.290610, 14.290610, & 38.290610	2 & 6
FLORENCE	21.110C	5 & 6
REASON: The low bids for each of these contracts were over 10% above the Engineer's Estimate.		


REMOVED FROM LETTING

The following **EIGHT (8)** contracts from the Highway Letting of March 14, 2006, **WERE REMOVED FROM THE LETTING BEFORE BIDS WERE RECEIVED:**


COUNTY	SC FILE NO.	CONGRESS. DISTRICT
ANDERSON	4.126B	3
BEAUFORT	7.564	2
BERKELEY	8.145B	1

BERKELEY & CHARLESTON	8.181B & 10.213B	1
CHEROKEE	11.125B	5
CHESTERFIELD & MARLBORO	1335.100B, 1335.100B.1, 35.110B.1, & 35.110B.2	5
HORRY	26.203B	1
HORRY	26.221B	1
SPARTANBURG	42.207B.1	4
REASON: These contracts were removed from the Letting because of DOT cash flow.		


Submitted By:


R. B. Mack
Contract Administrator

Recommended By:


D. R. Shealy
Director of Construction

Approved By:


Tony L. Chapman
State Highway Engineer

Date: 4/10/06

RBM: pga

File: CCA/RBM

**THE RECOMMENDATION
FOR
THE FOLLOWING CONTRACTS
FROM
THE HIGHWAY LETTING OF MARCH 14, 2006
IS
AWARD TO LOW BIDDER**

RESURFACING COST PER LANE MILE

STATE FUNDS \$70,408 PER LANE MILE

FEDERAL FUNDS NONE

LETTING DATE : 03/14/06

SOUTH CAROLINA DEPARTMENT OF TRANSPORTATION

DATE : 03/15/06

PAGE : 1

VENDOR RANKING

*(4751.140B) ENGINEERING DISTRICT 1, SC FILE NOS. 4751.140B, STATE PROJECT NO. A-SPM1, PCN 035397T. PROJECT CONSISTS OF TRAFFIC WORK INCLUDING REMOVING EXISTING SURFACE MOUNTED RAISED PAVEMENT MARKERS, AND PROVIDING AND APPLYING NEW SURFACE MOUNTED RAISED, PAVEMENT MARKERS ON VARIOUS ROADS LOCATED IN ENGINEERING, DISTRICT 1. ROADS TO BE DETERMINED BY THE DISTRICT 1, ENGINEERING ADMINISTRATOR AFTER THE CONTRACT HAS BEEN, AWARDED.,

TOTAL LENGTH OF PROJECT: 000.0000 MILES. COMPLETION DATE: 08/15/2006. DBE GOAL: 0.00%.

RANK	VENDOR NO./NAME	LOCATION	TOTAL BID	% OVER LOW BID
1	1AK001	AKCA, INC.	\$ 196,600.00	00.0000%
2	1PE002	PEEK PAVEMENT MARKING, LLC	\$ 214,500.00	09.1048%
3	1TR004	TRAFFIC MARKINGS, INC.	\$ 226,200.00	15.0560%
4	1OG002	OGLESBY CONSTRUCTION, INC.	\$ 237,340.00	20.7223%
5	1RO002	ROADMARK CORPORATION	\$ 243,080.00	23.6419%

THIS IS TO CERTIFY THAT THIS IS A TRUE AND CORRECT COPY OF ALL
THE BIDS RECEIVED ON 03/14/06 FOR THIS PROJECT.
CONTRACT ADMINISTRATOR *R. Mack* DATE 4/10/06

APPROVED BY: Elizabeth S. Mabry
TITLE: EXECUTIVE DIRECTOR

Name_____

Address_____

South Carolina Department of Transportation

COLUMBIA

PROPOSAL

FOR

**REMOVING EXISTING SURFACE MOUNTED RAISED PAVEMENT MARKERS AND
PROVIDING AND APPLYING NEW SURFACE MOUNTED RAISED PAVEMENT
MARKERS**

ENGINEERING DISTRICT 1

Type: PAVEMENT MARKERS

Length: 1000 Miles

S. C. File Number: 4751.140B

Project Number: A-SPM1

Project Identification Number: 35397

Letting Date: March 14, 2006

NOTICE...NOTICE...NOTICE...NOTICE...NOTICE...NOTICE...NOTICE

**ONLY ELECTRONIC BIDS FROM PREQUALIFIED PRIME CONTRACTORS
SUBMITTED THROUGH BID EXPRESS (www.bidx.com) WILL BE ACCEPTED FOR
THIS CONTRACT.**

VENDOR RANKING

*(4752.137B) ENGINEERING DISTRICT 2, SC FILE NO. 4752.137B, STATE PROJECT NO. A-SPM2, PCN 035398T. PROJECT CONSISTS OF TRAFFIC WORK INCLUDING REMOVING EXISTING SURFACE MOUNTED RAISED PAVEMENT MARKERS, AND PROVIDING AND APPLYING NEW SURFACE MOUNTED RAISED, PAVEMENT MARKERS ON VARIOUS ROADS LOCATED IN ENGINEERING, DISTRICT 2. ROADS TO BE DETERMINED BY THE DISTRICT 2, ENGINEERING ADMINISTRATOR AFTER THE CONTRACT HAS BEEN, AWARDED.

TOTAL LENGTH OF PROJECT: 935.0000 MILES. COMPLETION DATE: 08/15/2006. DBE GOAL: 0.00%.

RANK	VENDOR NO./NAME	LOCATION	TOTAL BID	% OVER LOW BID
1	1PE002	PEEK PAVEMENT MARKING, LLC	\$ 169,950.00	00.0000%
2	1AK001	AKCA, INC.	\$ 179,100.00	05.3839%
3	1TR004	TRAFFIC MARKINGS, INC.	\$ 188,164.00	10.7173%
4	1RO002	ROADMARK CORPORATION	\$ 192,654.00	13.3592%
5	1OG002	OGLESBY CONSTRUCTION, INC.	\$ 227,868.00	34.0794%

THIS IS TO CERTIFY THAT THIS IS A TRUE AND CORRECT COPY OF ALL
THE BIDS RECEIVED ON 03/14/06 FOR THIS PROJECT.
CONTRACT ADMINISTRATOR *Elizabeth S. Mabry* DATE 4/10/06

APPROVED BY: Elizabeth S. Mabry
TITLE: EXECUTIVE DIRECTOR

Name_____

Address_____

**South Carolina
Department
of
Transportation**

COLUMBIA

PROPOSAL

FOR

REMOVING EXISTING SURFACE MOUNTED RAISED PAVEMENT MARKERS AND PROVIDING AND
APPLYING NEW SURFACE MOUNTED RAISED PAVEMENT MARKERS

ENGINEERING DISTRICT 2 COUNTY

Type: PAVEMENT MARKERS

Length: 935 MILES

S. C. File Number: 4752.137B

Project Number: A-SPM2

Project Identification Number: 35398

Letting Date: March 14, 2006

NOTICE...NOTICE...NOTICE...NOTICE...NOTICE...NOTICE...NOTICE

**ONLY ELECTRONIC BIDS FROM PREQUALIFIED PRIME CONTRACTORS
SUBMITTED THROUGH BID EXPRESS (www.bidx.com) WILL BE ACCEPTED FOR
THIS CONTRACT.**

VENDOR RANKING

*(4753.138B) ENGINEERING DISTRICT 3, SC FILE NO. 4753.138B, STATE PROJECT NO. A-SPM3, PCN 035399T. PROJECT CONSISTS OF TRAFFIC WORK INCLUDING REMOVING EXISTING SURFACE MOUNTED RAISED PAVEMENT MARKERS, AND PROVIDING AND APPLYING NEW SURFACE MOUNTED RAISED, PAVEMENT MARKERS ON VARIOUS ROADS LOCATED IN ENGINEERING, DISTRICT 3. ROADS TO BE DETERMINED BY THE DISTRICT 3, ENGINEERING ADMINISTRATOR AFTER THE CONTRACT HAS BEEN, AWARDED.

TOTAL LENGTH OF PROJECT: 700.0000 MILES. COMPLETION DATE: 08/15/2006. DBE GOAL: 0.00%.

RANK	VENDOR NO./NAME	LOCATION	TOTAL BID	% OVER LOW BID
1	1RO002	ROADMARK CORPORATION	\$ 145,372.00	00.0000%
2	1AK001	AKCA, INC.	\$ 145,500.00	00.0880%
3	1TR004	TRAFFIC MARKINGS, INC.	\$ 148,138.00	01.9027%
4	1PE002	PEEK PAVEMENT MARKING, LLC	\$ 150,150.00	03.2867%
5	1OG002	OGLESBY CONSTRUCTION, INC.	\$ 158,328.00	08.9123%

THIS IS TO CERTIFY THAT THIS IS A TRUE AND CORRECT COPY OF ALL
THE BIDS RECEIVED ON 03/14/06 FOR THIS PROJECT.
CONTRACT ADMINSTRATOR *Elizabeth S. Mabry* DATE 4/10/06

APPROVED BY: Elizabeth S. Mabry
TITLE: EXECUTIVE DIRECTOR

Name _____

Address _____

**South Carolina
Department
of
Transportation**

COLUMBIA

PROPOSAL

FOR

REMOVING EXISTING SURFACE MOUNTED RAISED PAVEMENT MARKERS AND PROVIDING AND
APPLYING NEW SURFACE MOUNTED RAISED PAVEMENT MARKERS

ENGINEERING DISTRICT 3 COUNTY

Type: PAVEMENT MARKERS

Length: 700 MILES

S. C. File Number: 4753.138B

Project Number: A-SPM3

Project Identification Number: 35399

Letting Date: March 14, 2006

NOTICE...NOTICE...NOTICE...NOTICE...NOTICE...NOTICE...NOTICE

**ONLY ELECTRONIC BIDS FROM PREQUALIFIED PRIME CONTRACTORS
SUBMITTED THROUGH BID EXPRESS (www.bidx.com) WILL BE ACCEPTED FOR
THIS CONTRACT.**

SOUTH CAROLINA DEPARTMENT OF TRANSPORTATION

DATE : 03/15/06

PAGE : 1

VENDOR RANKING

*(4754.138B) ENGINEERING DISTRICT 4, SC FILE NO. 4754.138B, STATE PROJECT NO. A-SPM4, PCN 035400T. PROJECT CONSISTS OF TRAFFIC WORK INCLUDING REMOVING EXISTING SURFACE MOUNTED RAISED PAVEMENT MARKERS, AND PROVIDING AND APPLYING NEW SURFACE MOUNTED RAISED, PAVEMENT MARKERS ON VARIOUS ROADS LOCATED IN ENGINEERING, DISTRICT 4. ROADS TO BE DETERMINED BY THE DISTRICT 4, ENGINEERING ADMINISTRATOR AFTER THE CONTRACT HAS BEEN, AWARDED.

TOTAL LENGTH OF PROJECT: 100.0000 MILES. COMPLETION DATE: 08/15/2006. DBE GOAL: 0.00%.

RANK	VENDOR NO./NAME	LOCATION	TOTAL BID	% OVER LOW BID
1	1R0002	ROADMARK CORPORATION	\$ 229,570.00	00.0000%
2	1AK001	AKCA, INC.	\$ 243,100.00	05.8936%
3	1OG002	OGLESBY CONSTRUCTION, INC.	\$ 255,190.00	11.1600%
4	1TR004	TRAFFIC MARKINGS, INC.	\$ 260,100.00	13.2988%

THIS IS TO CERTIFY THAT THIS IS A TRUE AND CORRECT COPY OF ALL
THE BIDS RECEIVED ON 03/14/06 FOR THIS PROJECT.
CONTRACT ADMINISTRATOR R. Mack DATE 4/10/06

APPROVED BY: Elizabeth S. Mabry
TITLE: EXECUTIVE DIRECTOR

Name_____

Address_____

**South Carolina
Department
of
Transportation

COLUMBIA

PROPOSAL

FOR**

REMOVING EXISTING SURFACE MOUNTED RAISED PAVEMENT MARKERS AND PROVIDING AND
APPLYING NEW SURFACE MOUNTED RAISED PAVEMENT MARKERS

ENGINEERING DISTRICT 4 COUNTY

Type: PAVEMENT MARKERS

Length: 1100 MILES

S. C. File Number: 4754.138B

Project Number: A-SPM4

Project Identification Number: 35400

Letting Date: March 14, 2006

NOTICE...NOTICE...NOTICE...NOTICE...NOTICE...NOTICE...NOTICE

**ONLY ELECTRONIC BIDS FROM PREQUALIFIED PRIME CONTRACTORS
SUBMITTED THROUGH BID EXPRESS (www.bidx.com) WILL BE ACCEPTED FOR
THIS CONTRACT.**

SOUTH CAROLINA DEPARTMENT OF TRANSPORTATION

DATE : 03/15/06

PAGE : 1

VENDOR RANKING

*(26.200601) HORRY COUNTY, SC FILE NOS. 26.200601, STATE PROJECT NO. 26.200601, PCN 035482M. PROJECT CONSISTS OF PROVIDING & APPLYING PAVEMENT MARKINGS ON VARIOUS ROADS ON HORRY COUNTY.

TOTAL LENGTH OF PROJECT: 323.5700 MILES. COMPLETION DATE: 06/30/2006. DBE GOAL: 0.00%.

RANK	VENDOR NO./NAME	LOCATION	TOTAL BID	% OVER LOW BID
1	1MA038	MAR-KING, INC.	\$ 220,789.64	00.0000%
2	1PA005	PALMETTO PAVING CORPORATION	\$ 223,960.96	01.4364%
3	1IN011	INTERSTATE ROAD MANAGEMENT CORP.	\$ 234,960.96	06.4185%
4	1RO002	ROADMARK CORPORATION	\$ 259,937.64	17.7309%
5	1TR004	TRAFFIC MARKINGS, INC.	\$ 271,199.77	22.8317%

THIS IS TO CERTIFY THAT THIS IS A TRUE AND CORRECT COPY OF ALL
THE BIDS RECEIVED ON 03/14/06 FOR THIS PROJECT
CONTRACT ADMINISTRATOR R. Mack DATE 4/10/06

APPROVED BY: Elizabeth S. Mabry
TITLE: EXECUTIVE DIRECTOR

Name _____

Address _____

South Carolina Department of Transportation

COLUMBIA

PROPOSAL

FOR

PAVEMENT MARKING

HORRY COUNTY

Type: PAVEMENT MARKINGS

Length: 323.57 MILES

S. C. File Number: 26.200601

Project Number: 26.200601

Project Identification Number: 35482

Letting Date: February 14, 2006

NOTICE...NOTICE...NOTICE...NOTICE...NOTICE...NOTICE...NOTICE

**ONLY ELECTRONIC BIDS FROM PREQUALIFIED PRIME CONTRACTORS
SUBMITTED THROUGH BID EXPRESS (www.bidx.com) WILL BE ACCEPTED FOR
THIS CONTRACT.**

2006 Horry County Pavement Marking Contract

File # 26.20060 Pin # 35482

County Number	Route Number	Local Name	BMP	Beginning Termini	EMP	Ending Termini	Length	UOM	PayItem	1031000	1071000	6040005	6040010	6040105	6040110
									Description	Mobilization	Traffic Control	4" Broken White	4" Solid White	4" Broken Yellow	4" Solid Yellow
									LS	LS	LF	LF	LF	LF	LF
26	S-15	Hwy 15	0.9	S-120 Collins St	3.03	Harrelson Blvd	2.13					160	19748		21543
26	S-19	Hwy 19	0	SC 905	15.03	SC 410	15.03					40	154176	9504	98472
26	S-24	Pee Dee Rd	3.72	S-237 Pee Dee Rd	21.5	S-62 Dog Bluff RD	17.78						217747	21206	98947
26	S-25	28th Ave N	0	SC 65 Ocean Blvd	0.46	US 17	0.46						4752		4752
26	S-29	Cates Bay Hwy	0	S-24 Pee Dee Rd	10.3	501 Bus. Main St	10.3					250	108768	8804	73497
26	S-37	21st Ave S	0	SC 65 Ocean Blvd	0.38	US 17	0.38						3696	396	528
26	S-48	Bucksport Rd	1.94	S-564 Mineral Spring Rd	6.22	S-48 Bucksport Rd	4.28						44352	2772	28512
26	S-50	Hwy 50	0.2	County Rd	3.58	NC Line	3.38						33792	2244	20064
26	S-53	Poinsett Dr	0	City St	0.42	S-80 Porcher Dr	0.42							264	
26	S-55	Camp Swamp Rd	0	SC 9	1.77	NC Line	1.77						17108	2376	6336
26	S-56	Buck Creek RD	0	SC 905	0.75	SC 9	0.75						7392	396	5280
26	S-63	Antioch Rd	0	S-24 Pee Dee Rd	3.96	US 378	3.96						41184	1452	31680
26	S-65	Hwy 65	0	S-19 Hwy 19	7.5	US 701	7.5						78144	5016	50688
26	S-71	Woodland Dr	0	US 17	0.8	S-155 Ocean Blvd	0.8						8448	1056	792
26	S-78	Juniper Bay Rd	0	S-24 Pee Dee Rd	8.11	US 378	8.11						84480	7920	37224
26	S-79	Pauley Swamp Rd	0	S-24 Pee Dee Rd	6.67	US 701	6.67						68640	6600	26928
26	S-80	Porcher Ave	0	Ocean Blvd	0.7	Ocean Blvd	0.7						1056		1584
26	S-87	8th Ave N	0	US 17	0.22	Ocean Blvd	0.22						1056		2112
26	S-88	9th Ave N	0	Ocean Blvd	0.29	Broadway St	0.29						1584		4752
26	S-90	17th Ave S	0	US 17	0.38	SC 65	0.38					80			3696
26	S-91	14th Ave S	0	SC 65 Ocean Blvd	0.38	US 17	0.38						3696	462	
26	S-92	Windy Hill Rd	0	S-324 Ocean Blvd	0.54	US 17	0.54						5808	422	3063
26	S-93	37th Ave S	0	S-324 Ocean Blvd	0.44	US 17	0.44						4224	198	2640
26	S-94	11th Ave N	0	US 17	1.23	SC 65	1.23					50	12672		12672
26	S-96	Grainger St	0	US 378	1.01	US 701	1.01					15	21120		21120
26	S-97	Adrain Rd	0	S-139 Cane Branch Rd	19.03	S-99 Pee Dee Hwy	19.03						230509	19272	123552
26	S-99	Pee Dee Rd	0	S-24 Pee Dee Rd	3.34	S-101	3.34						34848	2634	15576
26	S-103	Mt Zion Rd	0	S-140 Dogwood Rd	4.67	SC 410	4.67						48576	4620	20592
26	S-105	Reeves Ferry Rd	0	SC 905	5.21	County Rd	5.21						54912	3696	32736
26	S-109	Pauley Swamp Rd	1.75	S-110 Pitch Landing Rd	5.75	S-79 Pauley Swamp Rd	4						42240	5148	6336
26	S-110	Pitch Landing Rd	1.65	County Rd	3.83	S-109 Pauley Swamp Rd	2.18						22176	1452	12672
26	S-111	Hwy 111	0	S-1233 Worthams Short Cu	4.11	S-50 Hwy 50	4.11						30624	528	27456
26	S-102	Daisy Rd	0	S-139 Cane Branch Rd	4.94	S-66 Hwy 66	4.94						52058	2536	37697
26	S-112	Daisy Rd	5.15	S-31 Red Bluff Rd	7.22	S-348 Hwy 348	2.07					132	21120	20592	
26	S-119	16th Ave N	0	S-196 Oak St	0.34	Ocean Blvd	0.34					40			3168
26	S-120	Collins St	0	S-84 3rd Ave S	0.39	S-15 Broadway St	0.39								3907

34

2006 Horry County Pavement Marking Contract

File # 26.20060 Pin # 35482

County Number	Route Number	Local Name	BMP	Beginning Termini	EMP	Ending Termini	Length	UOM	Payitem	1031000	1071000	6040005	6040010	6040105	6040110
									Description	Mobilization	Traffic Control	4" Broken White	4" Solid White	4" Broken Yellow	4" Solid Yellow
									LS	LS	LF	LF	LF	LF	LF
26	S-121	Canal St	0	City St	1.08	S-215 10th Ave N	1.08						4224		4224
26	S-134	Hwy 134	0	US 701	2.49	S-29 Cates Bay Rd	2.49						26400	1508	10032
26	S-136	Old Bucksville Rd	0.27	US 701	2.4	S-344 Browns Chapel Rd	2.13						19324	1624	10032
26	S-137	Forestbrook Rd	0	S-616 Old Hwy 544	4.67	US 501	4.67				220		49421	4158	28830
26	S-139	Cane Branch Rd	0	S-19 Hwy 19	7.03	S-66 Hwy 66	7.03						23232	528	21120
26	S-140	Dogwood Rd	0	SC 9 Bus	4.72	SC 410	4.72						80784	4224	23232
26	S-144	Hwy 144	0	S-55 Camp Swamp Rd	1.07	NC Line	1.07						11088	1386	3960
26	S-145	Walnut St	0	SC 9 Bus	0.92	S-182 Market St	0.92							264	1584
26	S-153	16th Ave	0	S-106 Long Ave	0.8	US 701	0.8						7392	528	3960
26	S-154	Cypress Dr	0	US 17	0.92	S-155 Ocean Blvd	0.92				66		8976	990	1056
26	S-165	Country Club Dr	1.57	S-106 Long Ave	5.1	US 501	3.53						36960	3564	15840
26	S-169	12th Ave	0	City St	0.96	S-380 Park Ave	0.96							792	2640
26	S-171	2nd Ave N	0	SC 65 Ocean Blvd	0.89	US 17	0.89						9504		9504
26	S-180	Church St	0	S-178 Meeting St	1.6	S-140 Dogwood Rd	1.6						7392		7392
26	S-185	Spring St	0	S-180 Church St	0.52	S-334 Oak St	0.52						4224	264	2640
26	S-196	Oak St	0	S-84 3rd Ave S	3.68	S-1017 48th Ave N	3.68				5763		12461	2775	15535
26	S-199	Hillside Dr	0	S-358 6th Ave S	1.67	S-528 16th Ave N	1.67						16896	1848	2640
26	S-214	10th Ave S	0	S-155 Ocean Blvd	0.75	US 17	0.75						7920	990	264
26	S-218	Dunn's Short Cut	0	S-165 Country Club Dr	2.86	S-78 Juniper Bay Rd	2.86						16052	686	11880
26	S-226	39th Ave S	0	S-324 Ocean Blvd	0.46	US 17	0.46						5280	660	
26	S-236	Little River Neck Rd	0	S-20 Sea Mtn Hwy	3.33	Dead End	3.33				70		34848	528	31680
26	S-236 Con	Harrison Ave	0.93	S-236 Little River Neck Rd	0.93	S-236 Little River Neck Rd	0								
26	S-236 Con	Harrison Ave	0	S-236 Little River Neck Rd	0	S-236 Little River Neck Rd	0								
26	S-237	Pee Dee Rd	0	US 701	3.54	S-24 Pee Dee Rd	3.54						36960	3564	16104
26	S-244	Dogwood Dr	0	S-154 Cypress Dr	0.8	Georgetown County Line	0.8						4751	542	1108
26	S-245	Holly Ave	0	S-244 Dogwood Dr	0.03	S-246 Underwood Dr	0.03								132
26	S-246	Underwood Dr	0	S-245 Holly Ave	0.13	Georgetown County Line	0.13							396	
26	S-249	Edge Dr	0	S-523 11th Ave S	1.13	S-37 21st Ave S	1.13							1452	
26	S-251	15th Ave S	0	SC 65 Ocean Blvd	0.38	US 17	0.38						3696		3696
26	S-264	Pine Island Rd	0	S-15 Hwy 15	0.68	S-1315 Robert Grissom Pkwy	0.68						7392	924	792
26	S-267	21st Ave S	0	Ocean Blvd	0.25	17 Bus	0.25						1214	303	
26	S-271	5th Ave N	0	S-155 Ocean Blvd	0.68	17 Bus	0.68				66		7392	832	950
26	S-277	Lakeside Dr	0	S-278 Sherwood Dr	0.48	S-169 12th Ave	0.48						4752	264	2640
26	S-278	Sherwood Dr	0	S-169 12th Ave	0.87	US 701	0.87						1056	330	3960
26	S-292	Yaupon Dr	0	17 Bus	1.01	S-675 18th Ave S	1.01						8564	1071	2006
26	S-293	2nd Ave S	0	S-542 Withers Swash Dr	0.51	Ocean Blvd	0.51							488	

310

35

2006 Horry County Pavement Marking Contract

File # 26.20060 Pin # 35482

County Number	Route Number	Local Name	BMP	Beginning Termini	EMP	Ending Termini	Length	UOM	PayItem	1031000	1071000	6040005	6040010	6040105	6040110
									Description	Mobilization	Traffic Control	4" Broken White	4" Solid White	4" Broken Yellow	4" Solid Yellow
									LS	LS	LF	LF	LF	LF	LF
26	S-294	27th Ave N	0.03	City St	0.14	17 Bus	0.11							198	
26	S-297	70th Ave N	0	17 Bus	0.27	Ocean Blvd	0.27						2534	317	264
26	S-298	74th Ave N	0.11	Ocean Blvd	0.37	17 Bus	0.26						2323	290	
26	S-304	69th Ave N	0	S-297 70th Ave N	0.27	Ocean Blvd	0.27						2112	264	
26	S-315	17th Ave N	0	17 Bus	0.7	S-155 Ocean Blvd	0.7						6336	792	845
26	S-317	9th Ave S	0.21	17 Bus	1	S-15 Broadway St	0.79						3960	528	3696
26	S-318	16th Ave S	0	US 17	0.38	SC 65	0.38						3696	462	264
26	S-323	Privetts Rd	0	S-97 Adrain Hwy	1.86	County Rd	1.86						19008	264	17952
26	S-326	1st Ave S	0	S-120 Collins St	0.51	Ocean Blvd	0.51							500	2107
26	S-348	Hwy 348	0	9 Bus	6.88	S-777 Hwy 777	6.88						70752	5412	34848
26	S-351	5th Ave S	0	17 Bus	0.71	S-15 Broadway St	0.71						2904		6864
26	S-352	31st Ave N	0	17 Bus	0.16	Ocean Blvd	0.16							198	
26	S-355	44th Ave N	0	17 Bus	0.3	S-414 Little River Rd	0.3								1584
26	S-356	S. Highland Way	0	S-682 Calhoun St	0.22	17 Bus	0.22								2112
26	S-357	72nd Ave N	0.06	Ocean Blvd	0.35	17 Bus	0.29						2428	303	
26	S-358	6th Ave S	0	SC 65 Ocean Blvd	1.25	S-781 Waterside St	1.25				40		11616	924	8184
26	S-360	Hillside Dr	0	S-521 7th Ave S	2.17	S-25 Ocean Blvd	2.17						22176	2244	4224
26	S-362	Duffy St	0	S-625 20th Ave N	1.09	S-209 Ocean Blvd	1.09						10560	1188	3168
26	S-363	2nd Ave N	0	S-171 2nd Ave N	0.14	US 17	0.14				30		1056	66	528
26	S-373	Porcher Ave	0	Ocean Blvd	0.15	S-299 77th Ave N	0.15							145	
26	S-377	Bear Bluff Rd	0.16	County Rd	2.07	SC 90	1.91					20064		2112	7392
26	S-379	Magrath Ave	0	S-106 Long Ave	0.39	S-277 Lakeside Dr	0.39							198	264
26	S-388	Sandy Bluff Rd	0	SC 410	0.68	NC Line	0.68						6336	792	1056
26	S-395	Dogwood Dr	0	S-396 Hwy 396	0.33	S-394 Forest Dr	0.33						9715		9715
26	S-414	Little River Rd	0	S-263 38th Ave N	1	S-296 Pinewood Rd	1						11088	1386	1056
26	S-416	34th Ave N	0	Ocean Blvd	0.12	17 Bus	0.12							132	
26	S-348	McNeal Chapel Rd	8	S-1035 Sandpiper Rd	8.69	SC 905	0.69						7286		7286
26	S-422	41st Ave S	0	US 17	0.5	S-324 Ocean Blvd	0.5						4752		4752
26	S-469	Lake Arrowhead Rd	0	Dead End	1.59	US 17	1.59						1584	1980	10560
26	S-473	Hollywood Dr	0	S-517 Melody Lane	2.27	S-315 17th Ave N	2.27						24288	2772	5650
26	S-474	10th Ave N	0	S-473 Hollywood Dr	0.25	17 Bus	0.25							290	
26	S-477	St James Rd	0	SC 707	0.34	County Rd	0.34				132		9504	396	8976
26	S-479	St James Rd	0	Dead End	0.29	S-477 St James Rd	0.29				50		2112		2112
26	S-517	Melody Lane	0	S-155 Ocean Blvd	0.75	17 Bus	0.75						7234	938	845
26	S-523	11th Ave S	0	SC 65 Ocean Blvd	0.47	US 17	0.47						4752		4752
26	S-530	73rd Ave N	0	US 17	0.26	Ocean Blvd	0.26						2428	303	

36

2006 Horry County Pavement Marking Contract

File # 26.20060 Pin # 35482

								PayItem	1031000	1071000	6040005	6040010	6040105	6040110
								Description	Mobilization	Traffic Control	4" Broken White	4" Solid White	4" Broken Yellow	4" Solid Yellow
County Number	Route Number	Local Name	BMP	Beginning Termini	EMP	Ending Termini	Length	UOM	LS	LS	LF	LF	LF	LF
26	S-531	75th Ave N	0	US 17	0.37	Dead End	0.37					2112	264	
26	S-532	Woodside Dr	0	US 17	0.54	S-588 Country Club Dr	0.54						396	
26	S-537	67th Ave N	0	US 17	0.14	S-535 63rd Ave N	0.14					6864	858	
26	S-538	Hawthorne Dr	0	S-536 65th Ave N	0.14	S-535 63rd Ave N	0.14					1056	132	528
26	S-548	Hwy 548	3.14	US 501	7.41	S-78 Juniper Bay Rd	4.27					43296	3960	22704
26	S-556	17th Ave S	0	S-15 Hwy 15	1.05	17 Bus	1.05					11080	634	6020
26	S-559	Kings Rd	0	US 17	1.89	S-469 Lake Arrowhead Rd	1.89				924	19008	924	13992
26	S-563	Hulls Island Rd	0	County Rd	2.12	9 Bus	2.12					22176	528	19008
26	S-570	Fox Bay Rd	0	S-66 Hwy 66	1.73	US 701	1.73					17952	2244	1056
26	S-571	31st Ave S	0	Dead End	0.55	Ocean Blvd	0.55					3696	462	528
26	S-594	Sumter St	0.1	City St	0.48	S-535 63rd Ave N	0.38					1056	132	
26	S-599	7th Ave N	0.08	17 Bus	0.3	Ocean Blvd	0.22				40		2112	
26	S-611	Peachtree Rd	0	Dead End	2.54	S-616 Old Hwy 544	2.54					26400	2376	16368
26	S-619	Beaver RD	0.18	S-620 Beaver Rd	0.65	Ocean Blvd	0.47					1637		5386
26	S-620	Beaver RD	0	S-556 AVX RD	0.27	S-619 Beaver Rd	0.27					2376	298	650
26	S-627	3rd Ave S	0	17 Bus	0.73	S-155 Ocean Blvd	0.73					7392	924	
26	S-628	10th Ave N	0	City St	0.98	S-155 Ocean Blvd	0.98					10560	1320	
26	S-633	Macklin Dr	0	SC 707	0.25	Dead End	0.25					3168		3168
26	S-638	Star Bluff Rd	4	SC 90	5.49	Dead End	1.49					15840	1848	3168
26	S-643	Waterside Dr	0	S-39 Frontage Rd	0.94	Dead End	0.94					9715		9715
26	S-664	Liberty Church Rd	0	County Rd	3.02	9 Bus	3.02					24288	924	19536
26	S-673	Mitchell Dr	0	S-292 Yaupon Dr	0.23	S-292 Yaupon Dr	0.23						92	940
26	S-675	18th Ave S	0	S-292 Yaupon Dr	0.04	Ocean Blvd	0.04						924	
26	S-682	Calhoun Rd	0.36	City St	0.71	S-535 63rd Ave N	0.35					1056	660	
26	S-766	25th Ave S	0	US 17	0.39	SC 65	0.39					3696	462	264
26	S-772	Old Buck Creek Rd	0.55	SC 905	5.13	S-143 Pond Rd	4.58					50688	3624	26928
26	S-777	Hwy 777	0	S-348 Hwy 348	0.2	S-31 Red Bluff Rd	0.2					2112	264	1056
26	S-801	Inlet Square Dr	0	17 Bus	0.78	S-477 McDowell Short Cut	0.78				264	7392		8448
26	S-810	17th Ave S	0	Ocean Blvd	0.22	17 Bus	0.22							2460
26	S-826	8th Ave S	0.09	US 17	0.19	S-292 Yaupon Dr	0.1				4092		2046	
26	S-827	37th Ave N	0.32	City St	0.47	Ocean Blvd	0.15						264	
26	S-830	8th Ave N	0	SC 65 Ocean Blvd	0.51	S-560 Bellamy Rd	0.51					6336	528	2112
26	S-831	Chestnut Rd	0	US 17	0.73	S-559 Kings Rd	0.73					7392		7392
26	S-864	Hills St	0	SC 9	0.6	S-20 Sea Mtn Hwy	0.6					6336		6336
26	S-865	17/20 Con	0	US 17	0.74	S-20 Sea Mtn Hwy	0.74				40	8448	264	8712
26	S-926	Enterprise Rd	0	SC 707	3.29	Dead End	3.29					33792	3036	13464

2006 Horry County Pavement Marking Contract

File # 26.20060 Pin # 35482

County Number	Route Number	Local Name	BMP	Beginning Termini	EMP	Ending Termini	Length	PayItem	1031000	1071000	6040005	6040010	6040105	6040110
								Description	Mobilization	Traffic Control	4" Broken White	4" Solid White	4" Broken Yellow	4" Solid Yellow
								UOM	LS	LS	LF	LF	LF	LF
26	S-947	Lake Dr	0	S-362 Duffy St	0.93	S-1046 53rd Ave N	0.93					9504	1188	1056
26	S-477	McDowell Short Cut	2.83	S-801 McDowell Short Cut	3.54	SC 707	0.71					6336	396	3696
26	S-958	French Collins Rd	0	US 501	1.21	SC 90	1.21				40	12672		12672
26	S-962	Dirty Branch Rd	0	S-29 Cates Bay Rd	1.08	Dead End	1.08					10560	1188	3168
26	S-992	Burcale Rd	0	US 501	2.49	Dead End	2.49				30	26400	2838	8184
26	S-1024	Amber Lane	0	SC 544	0.65	US 501	0.65					5280		5280
26	S-1121	Singleton Ridge Rd	0	US 501	1.72	SC 544	1.72					19008		19008
26	S-1122	Cypress Dr	0	S-1273 Poplar Dr	0.41	City St	0.41					1373	106	528
26	S-1134	Spring St	0	S-337 Cedar St	0.62	S-747 Hwy 747	0.62					6336	792	1056
26	S-1135	Lee's Landing Circle	0	SC 90	2.15	S-1183 Lee's Landing Circle	2.15					22176	924	16896
26	S-1176	8th Ave	0	US 17	0.14	City St	0.14					2112		2112
26	S-1183	Lee's Landing Circle	0	S-901 Lee's Landing Circle	0.9	S-1135 Lee's Landing Circle	0.9					9504	396	7656
26	S-1247	Claridy Rd	0	501 Bus	0.4	S-1024 Amber Lane	0.4				30	4224	396	2112
26	S-1258	El Paso Dr	0	S-1247 Claridy Rd	0.19	S-1024 Amber Lane	0.19					3168		3168
26	S-1274	Burning Ridge Rd	0	Dead End	0.9	US 501	0.9					9504		9504
26	S-1279	Clay Pond Rd	0	S-1244 George Bishop Rd	0.68	S-992 Burcale Rd	0.68					6336	264	528
26	S-1317	Panther Pkwy	0	S-137 Forestbrook Rd	0.79	S-1338 Whatuthink Rd	0.79					7392	660	5280
26	S-1338	McCormick S/C	0	S-1317 Panther Pkwy	2.31	S-992 Burcale Rd	2.31				50	14784	1056	8712
26	S-1344	Medlin Pkwy	0	US 501	0.33	City St	0.33					3168	396	264
26	S-1347	St Joseph Rd	0	SC 90	0.46	County Rd	0.46					4857		4857
26	S-1371	St James School	0	S-477 St James Rd	0.12	Dead End	0.12				132	1056		1056
22	S-205	Underwood Dr	0	S-65 Ocean Blvd	0.32	Horry County Line	0.32						264	
22	S-529	Yucca Dr	0	S-65 Ocean Blvd	0.09	S-530 Dogwood Dr	0.09					1056	132	
22	S-530	Dogwood Dr	0	S-529 Yucca Dr	0.27	S-531 Underwood Dr	0.27						330	
26	S-901	Lee's Landing Circle	0	SC 90	2.02	Dead End	2.02					21120	660	16368
22	S-531	Underwood Dr	0	S-205 Underwood Dr	0.03	S-530 Dogwood Dr	0.03							
26	S-135	Cates Bay Hwy	0	S-29 Cates Bay Rd	3.4	S-24 Pee Dee Rd	3.4					35904	4092	7920
26	S-541	6th Ave S	0.19	US 17 Bus	0.25	S-687 Oak St	0.06					3696	462	20064
26	S-296	Pinewood Rd	0	S-414 Little River Rd	0.43	17 Bus	0.43							4435
26	S-333	Busbee St	0	S-165 Country Club Dr	0	S-165 Country Club Dr	0							
26	S-333	Busbee St	0.65	S-106 Long Ave	0.65	S-106 Long Ave	0							
26	S-817	Collins St	0.34	S-169 12th Ave	0.34	S-169 12th Ave	0							
26	S-107	Oak St	2.25	S-165 Country Club Dr	2.25	S-165 Country Club Dr	0							
26	S-547	Hart St	0.15	S-169 12th Ave	0.15	S-169 12th Ave	0							
26	S-205	Winding Rd	0	S-169 12th Ave	0	S-169 12th Ave	0							
26	S-580	Jessamine St	0.15	S-169 12th Ave	0.15	S-169 12th Ave	0							

38

2006 Horry County Pavement Marking Contract

File # 26.20060 Pin # 35482

County Number	Route Number	Local Name	BMP	Beginning Termini	EMP	Ending Termini	Length	Pay Item	1031000	1071000	6040005	6040010	6040105	6040110
								Description	Mobilization	Traffic Control	4" Broken White	4" Solid White	4" Broken Yellow	4" Solid Yellow
								UOM	LS	LS	LF	LF	LF	LF
26	S-875	Watergate Dr	0	S-633 Macklin Rd	0	S-633 Macklin Rd	0							
26	S-1304	Ranchette Dr	0	S-633 Macklin Rd	0	S-633 Macklin Rd	0							
26	S-1303	Fairwood Ter.	0	S-633 Macklin Rd	0	S-633 Macklin Rd	0							
26	S-350	7th Ave N	0	S-687 Oak St	0.15	S-673 Mitchell Dr	0.15							1584
26	S-1232	27th Ave N Broome	0	S-236 Little River Neck Rd	0	S-236 Little River Neck Rd	0							
26	S-946	26th Ave N	0	S-236 Little River Neck Rd	0	S-236 Little River Neck Rd	0							
26	S-945	25th Ave N	0	S-236 Little River Neck Rd	0	S-236 Little River Neck Rd	0							
26	S-1137	Seaside Dr	0	S-236 Little River Neck Rd	0	S-236 Little River Neck Rd	0							
26	S-811	62nd Ave N	0	S-209 Ocean Blvd	0	S-209 Ocean Blvd	0							
26	S-1256	56th Ave N	0	S-209 Ocean Blvd	0	S-209 Ocean Blvd	0							
26	S-1046	53rd Ave N	0	S-209 Ocean Blvd	0	S-209 Ocean Blvd	0							
26	S-949	Nixon St	0	S-1046 53rd Ave N	0	S-1046 53rd Ave N	0							
26	S-940	59th Ave N	0	S-209 Ocean Blvd	0	S-209 Ocean Blvd	0							
26	S-1075	61st Ave N	0	S-811 62nd Ave N	0	S-811 62nd Ave N	0							
26	S-1259	63rd Ave N Canal	0	S-949 Nixon St	0	S-949 Nixon St	0							
26	S-1265	13th Ave S	0	SC 65 Ocean Blvd	0	SC 65 Ocean Blvd	0							
26	S-954	Clemson Rd	0.92	S-1121 Singleton Ridge Rd	0.92	S-1121 Singleton Ridge Rd	0							
26	S-615	Frontage Rd 544	0	S-616 Old Hwy 544	0.27	Dead End	0.27					2852		2852
26	S-634	Old Hwy 707	0	S-635 Emory Rd	1.3	Dead End	1.3					13728	3432	300
26	S-639	Waccamaw Dr	0	US 501	0.9	Dead End	0.9					9504		9504
26	S-645	Oak Dale Rd	0	S-66 Hwy 66	1.32	S-932 Oak Dale Rd	1.32					14781	1452	5544
26	S-394	Forest Dr	0	SC 544	1.2	S-395 Dogwood Dr	1.2				100	12672	1030	4278
26	S-816	Stanley Dr	0	17 Bus	0.69	S-816 Sp	0.69					7286		7286
26	S-816 Sp	Stanley Dr	0	Dead End	0.28	Dead End	0.28					2957		2957
26	S-833	Belle Dr	0	S-781 Waterside St	0.67	S-990 9th Ave N	0.67					7075		7075
26	S-873	Fowler Rd	0	SC 905	1.87	S-66 Hwy 66	1.8					18895	468	16043
26	S-914	Port Harrelson Rd	0	US 701	0.83	S-48 Bucksport Rd	0.83					8765		8765
26	S-1043	Cenith St	0	S-950 Possum Trot Rd	0.53	County Rd	0.53					5597		5597
26	S-1241	Sun News Rd	0	S-215 10th Ave N	0.84	US 501	0.84					8870		8870
26	S-1280	30th Ave S	0	Ocean Blvd	0.4	US 17	0.4				528			
26	S-1348	Frontage Rd Beach	0.5	Const. Joint	0.95	S-215 10th Ave N	0.45					10877		10877
26	S-1352	Frontage Rd West	0	17 Bus	3.22	Dead End	3.22					34003		34003
26	S-66	Hwy 66	0.73	SC 905	15.62	NC Line	14.89				100	155232	10824	94512
26	S-68	Rail Road Ave	0	US 701	0.8	S-160 Holly St	0.8					8448		8448
26	S-204	4th Ave N	0	S-196 Oak St	0.1	17 Bus	0.1					1056		1056
26	S-208	5th Ave N	0.19	17 Bus	0.29	S-196 Oak St	0.1					1056		1056

2006 Horry County Pavement Marking Contract

File # 26.20060 Pin # 35482

County Number	Route Number	Local Name	BMP	Beginning Termini	EMP	Ending Termini	Length	Pay Item	1031000	1071000	6040005	6040010	6040105	6040110
								Description	Mobilization	Traffic Control	4" Broken White	4" Solid White	4" Broken Yellow	4" Solid Yellow
								UOM	LS	LS	LF	LF	LF	LF
26	S-238	Harris Short Cut	0	US 701	0.98	SC 319	0.98					10350		10350
26	S-268	FFA Circle Rd	0	S-236 Little River Neck Rd	0.59	Dead End	0.59					6230	780	
26	S-343	Janette St	0	S-29 Cates Bay Rd	0.36	US 701	0.36					3802		3802
26	S-568	Heritage Rd	4.36	S-31 Red Bluff Rd	6.34	9 Bus	1.98				110	20909	2614	11560
County Totals							323.57				33,748.00	3,160,792.00	264,083.00	1,852,901.00

SOUTH CAROLINA DEPARTMENT OF TRANSPORTATION

DATE : 03/15/06

PAGE : 1

VENDOR RANKING

*(29.170710) LANCASTER COUNTY, SC FILE NO. 29.170710, STATE PROJECT NO. MTN-MC07, PCN 034891R. PROJECT CONSISTS OF ROAD WORK INCLUDING RESURFACING ON VARIOUS ROADS IN LANCASTER COUNTY.

TOTAL LENGTH OF PROJECT: 2.4600 MILES. COMPLETION DATE: 09/30/2006. DBE GOAL: 0.00%.

RANK	VENDOR NO./NAME	LOCATION	TOTAL BID	% OVER LOW BID	
1	1PA005	PALMETTO PAVING CORPORATION	CONWAY, SC	\$ 465,090.02	00.0000%
2	1LC001	LCI - LINEBERGER CONSTRUCTION, INC.	LANCASTER, SC	\$ 466,126.29	00.2228%
3	1BO002	BOGGS PAVING, INC.	MONROE, NC	\$ 495,784.49	06.5997%
4	1AP002	APAC-ATLANTIC, INCORPORATED	KINSTON, NC	\$ 537,051.54	15.4726%

THIS IS TO CERTIFY THAT THIS IS A TRUE AND CORRECT COPY OF ALL
THE BIDS RECEIVED ON 03/14/06 FOR THIS PROJECT.
CONTRACT ADMINISTRATOR *R. Black* DATE 4/10/06

APPROVED BY: Elizabeth S. Mabry
TITLE: EXECUTIVE DIRECTOR

Name_____

Address_____

South Carolina Department of Transportation

COLUMBIA

PROPOSAL

FOR

ROADWAY IMPROVEMENTS

ROAD DESCRIPTIONS AND MILEAGE DETAILS ARE LISTED ON PAGE 5

LANCASTER COUNTY

Type: GRADE, PAVE, & PAVEMENT MARKINGS

Length: 2.46 MILES

S. C. File Number: 29.170710

Project Number: MTN-MC07

Project Identification Number: 34891

Letting Date: March 14, 2006

NOTICE...NOTICE...NOTICE...NOTICE...NOTICE...NOTICE...NOTICE

**ONLY ELECTRONIC BIDS FROM PREQUALIFIED PRIME CONTRACTORS
SUBMITTED THROUGH BID EXPRESS (www.bidx.com) WILL BE ACCEPTED FOR
THIS CONTRACT.**

ROAD DESCRIPTIONS AND MILEAGE DETAILS

LANCASTER COUNTY			
Road/Route	From	To	Length
S-69	SC 903	S-69	0.70
S-113	P 2901	S-57	0.27
S-257	S-218	S-257	0.81
S-329	S-522	S-392	0.20
S-351	MAIN ST.	S-350	0.07
S-351	S-350	S-196	0.09
S-840	S-56	S-851	0.19
S-864	S-136	S-134	0.13

SOUTH CAROLINA DEPARTMENT OF TRANSPORTATION

DATE : 03/15/06

PAGE : 1

VENDOR RANKING

*(30.165B) LAURENS COUNTY, SC FILE NO. 30.165B, STATE PROJECT NO. SRP-165B, PCN 033863R. PROJECT CONSISTS OF ROAD WORK INCLUDING WIDENING OF ROAD S-30-0095 (FRIENDSHIP CHURCH ROAD) FROM SC AND 14 TO S-30-0096 IN LAURENS COUNTY.

TOTAL LENGTH OF PROJECT: 1.5820 MILES. COMPLETION DATE: 09/30/2006. DBE GOAL: 0.00%.

RANK	VENDOR NO./NAME	LOCATION	TOTAL BID	% OVER LOW BID	
1	1FR001	F & R ASPHALT, INC.	EASLEY, SC	\$ 1,493,533.92	00.0000%
2	1SL002	SLOAN CONSTRUCTION CO., INC.	DUNCAN, SC	\$ 1,519,000.00	01.7051%
3	1SA015	SATTERFIELD CONST. CO., INC.	GREENWOOD, SC	\$ 1,624,816.89	08.7901%
4	1MY001	MYLES CONSTRUCTION CO. INC	PACOLET MILLS, SC	\$ 1,641,748.77	09.9238%
5	1EA001	EAGLE CONSTRUCTION CO., INC.	NEWBERRY, SC	\$ 1,689,126.93	13.0960%

THIS IS TO CERTIFY THAT THIS IS A TRUE AND CORRECT COPY OF ALL
THE BIDS RECEIVED ON 03/14/06 FOR THIS PROJECT.
CONTRACT ADMINSTRATOR [Signature] DATE 4/10/06

APPROVED BY: Elizabeth S. Mabry
TITLE: EXECUTIVE DIRECTOR

Name_____

Address_____

South Carolina Department of Transportation

COLUMBIA

PROPOSAL

FOR

WIDENING OF ROAD S-95

LAURENS COUNTY

Type: GRADE, DRAIN, PAVE, & PAVEMENT MARKINGS

Length: 1.582 MILES

S. C. File Number: 30.165B

Project Number: SRP-165B

Project Identification Number: 33863

Letting Date: March 14, 2006

NOTICE...NOTICE...NOTICE...NOTICE...NOTICE...NOTICE...NOTICE

**ONLY ELECTRONIC BIDS FROM PREQUALIFIED PRIME CONTRACTORS
SUBMITTED THROUGH BID EXPRESS (www.bidx.com) WILL BE ACCEPTED FOR
THIS CONTRACT.**

VENDOR RANKING

*(40.209B) RICHLAND COUNTY, SC FILE NO. 40.209B, FAP NO. STP-SA40(006), PCN 029836T. PROJECT CONSISTS OF ROAD WORK INCLUDING CONSTRUCTION OF DUAL TURN LANES ON ROAD S-40-0063 FROM I-20 AND TO ROAD S-40-2214 (POLO ROAD).

TOTAL LENGTH OF PROJECT: 0.2590 MILES. COMPLETION DATE: 07/28/2006. DBE GOAL: 5.00%.

RANK	VENDOR NO./NAME	LOCATION	TOTAL BID	% OVER LOW BID
1	1MA012	MARSHALL LANDSCAPING, INC.	\$ 737,599.92	00.0000%
2	1LJ001	L- J, INC.	\$ 907,153.76	22.9872%
3	1US004	U. S. GROUP, INCORPORATED	\$ 963,537.14	30.6314%
4	1PL005	PLOWDEN CONSTRUCTION CO., INC.	\$ 971,614.86	31.7265%

THIS IS TO CERTIFY THAT THIS IS A TRUE AND CORRECT COPY OF ALL
THE BIDS RECEIVED ON 03/14/06 FOR THIS PROJECT.
CONTRACT ADMINISTRATOR *[Signature]* DATE 4/10/06

APPROVED BY: Elizabeth S. Mabry
TITLE: EXECUTIVE DIRECTOR

Name_____

Address_____

South Carolina Department of Transportation

COLUMBIA

PROPOSAL

FOR

**Construction of Left Turn Lane on S-2214 (Polo Rd.) &
Construction Of Right Turn & Through Lane on S-63 (Alpine Rd.)**

RICHLAND COUNTY

Type: Bit Surf, Grading, Pavement Marking (Paint & Thermo) & Signal Installation

Length: 0.259 MILES

S. C. File Number: 40.209B

Project Number: STP-SA40(006)

Project Identification Number: 29836

Letting Date: 03/13/06

NOTICE...NOTICE...NOTICE...NOTICE...NOTICE...NOTICE...NOTICE

**ONLY ELECTRONIC BIDS FROM PREQUALIFIED PRIME CONTRACTORS
SUBMITTED THROUGH BID EXPRESS (www.bidx.com) WILL BE ACCEPTED FOR
THIS CONTRACT.**

SOUTH CAROLINA DEPARTMENT OF TRANSPORTATION

DATE : 03/15/06

PAGE : 1

VENDOR RANKING

*(44.170710) UNION COUNTY, SC FILE NO. 44.170710, STATE PROJECT NO. MTN-MC07, PCN 034892R. PROJECT CONSISTS OF ROAD WORK INCLUDING RESURFACING ON VARIOUS ROADS IN UNION COUNTY.

TOTAL LENGTH OF PROJECT: 1.1600 MILES. COMPLETION DATE: 08/31/2006. DBE GOAL: 0.00%.

RANK	VENDOR NO./NAME	LOCATION	TOTAL BID	% OVER LOW BID
1	1SL002	SLOAN CONSTRUCTION CO., INC.	\$ 274,600.00	00.0000%
2	1BO002	BOGGS PAVING, INC.	\$ 291,457.16	06.1388%
3	1FR001	F & R ASPHALT, INC.	\$ 344,997.15	25.6363%

THIS IS TO CERTIFY THAT THIS IS A TRUE AND CORRECT COPY OF ALL
THE BIDS RECEIVED ON 03/14/06 FOR THIS PROJECT.
CONTRACT ADMINISTRATOR *R. B. Pack* DATE 4/10/06

APPROVED BY: Elizabeth S. Mabry
TITLE: EXECUTIVE DIRECTOR

Name _____

Address _____

**South Carolina
Department
of
Transportation**

COLUMBIA

PROPOSAL

FOR

ROADWAY IMPROVEMENTS
ROAD DESCRIPTIONS AND MILEAGE DETAILS ARE LISTED ON PAGE 5

UNION COUNTY

Type: PAVING, FULL DEPTH PATCHING, & PAVEMENT MARKINGS

Length: 1.16 MILES

S. C. File Number: 44.170710

Project Number: MTN-MC07

Project Identification Number: 34892

Letting Date: March 14, 2006

NOTICE...NOTICE...NOTICE...NOTICE...NOTICE...NOTICE...NOTICE

**ONLY ELECTRONIC BIDS FROM PREQUALIFIED PRIME CONTRACTORS
SUBMITTED THROUGH BID EXPRESS (www.bidx.com) WILL BE ACCEPTED FOR
THIS CONTRACT.**

ROAD DESCRIPTIONS AND MILEAGE DETAILS

<u>UNION COUNTY</u>			
<u>Road/Route</u>	<u>From</u>	<u>To</u>	<u>Length</u>
S-139	S-266	S-451	0.36
S-407	S-408	US176	0.80

05

VENDOR RANKING

*(46.2001) YORK COUNTY, SC FILE NO. 46.2001, FAP NO. HMP-HIMP(202), PCN 027417R. PROJECT CONSISTS OF ROAD WORK INCLUDING WIDENING OF SC-161 FROM HIDDEN LAKES DRIVE EAST TO AND APPROXIMATELY 0.14 MILES WEST OF ROAD S-46-0195.

TOTAL LENGTH OF PROJECT: 4.7760 MILES. COMPLETION DATE: SEE SPECIAL PROVISIONS. DBE GOAL: 4.40%.

RANK	VENDOR NO./NAME	LOCATION	TOTAL BID	% OVER LOW BID	
1	1SL002	SLOAN CONSTRUCTION CO., INC.	DUNCAN, SC	\$ 11,868,000.00	00.0000%
2	1RE010	REA CONTRACTING, LLC	CHARLOTTE, NC	\$ 11,902,264.90	00.2887%
3	1BO002	BOGGS PAVING, INC.	MONROE, NC	\$ 12,557,343.78	05.8084%
4	1BL011	BLYTHE CONSTRUCTION, INC.	CHARLOTTE, NC	\$ 13,677,657.39	15.2482%
	1AP002	APAC-ATLANTIC, INCORPORATED			IRREGULAR

THIS IS TO CERTIFY THAT THIS IS A TRUE AND CORRECT COPY OF ALL
THE BIDS RECEIVED ON 03/14/06 FOR THIS PROJECT.
CONTRACT ADMINISTRATOR R. Mack DATE 4/10/06

APPROVED BY: Elizabeth S. Mabry
TITLE: EXECUTIVE DIRECTOR

Name _____

Address _____

South Carolina Department of Transportation

COLUMBIA

PROPOSAL

FOR

IMPROVEMENTS ON SC-161

YORK COUNTY

Type: GRADING, DRAINAGE, HOT MIX ASPHALT PAVING, PAVEMENT MARKINGS, AND SIGNAL

Length: Roadway - 4.776 Miles
Bridge - 0.026 Miles

S. C. File Number: 46.2001

Project Number: HMP-HIMP(202)

Project Identification Number: 27417

Letting Date: March 14, 2006

NOTICE...NOTICE...NOTICE...NOTICE...NOTICE...NOTICE...NOTICE

**ONLY ELECTRONIC BIDS FROM PREQUALIFIED PRIME CONTRACTORS
SUBMITTED THROUGH BID EXPRESS (www.bidx.com) WILL BE ACCEPTED FOR
THIS CONTRACT.**

SOUTH CAROLINA DEPARTMENT OF TRANSPORTATION

DATE : 03/15/06

PAGE : 1

VENDOR RANKING

*(08.101C) BERKELEY COUNTY, SC FILE NOS. 8.101C & 8.102C, STATE PROJECT NOS. C-101C & C-102C, PCN 033066R, 034279R. PROJECT CONSISTS OF ROAD WORK INCLUDING CONSTRUCT CUL-DE-SAC ON S-119 (JACK PRIMUS RD.). AND RECLAMATION AND RESURFCE 8 SECONDARY ROADS.

TOTAL LENGTH OF PROJECT: 3.6980 MILES. COMPLETION DATE: 08/31/2006. DBE GOAL: 0.00%.

RANK	VENDOR NO./NAME	LOCATION	TOTAL BID	% OVER LOW BID
1	1BA007	BANKS CONST. CO.	\$ 977,870.04	00.0000%
2	1SA007	SANDERS BROTHERS CONST.CO., INC	\$ 1,260,267.41	28.8788%
3	1PL005	FLOWDEN CONSTRUCTION CO., INC.	\$ 1,600,024.65	63.6234%

THIS IS TO CERTIFY THAT THIS IS A TRUE AND CORRECT COPY OF ALL
THE BIDS RECEIVED ON 03/14/06 FOR THIS PROJECT.
CONTRACT ADMINSTRATOR EB Mack DATE 4/10/06

APPROVED BY: Elizabeth S. Mabry
TITLE: EXECUTIVE DIRECTOR

Name_____

Address_____

South Carolina Department of Transportation

COLUMBIA PROPOSAL

FOR

ROADWAY IMPROVEMENTS

ROAD DESCRIPTIONS AND MILEAGE DETAILS ARE LISTED ON PAGE 5

BERKELEY COUNTY

Type: GRADE, PAVING, DRAINAGE, & PAVEMENT MARKINGS

Length: 3.698 MILES

S. C. File Number: 8.101C & 8.102C

Project Number: C-101C & C-102C

Project Identification Number: 33066 & 34279

Letting Date: March 14, 2006

NOTICE...NOTICE...NOTICE...NOTICE...NOTICE...NOTICE...NOTICE

**ONLY ELECTRONIC BIDS FROM PREQUALIFIED PRIME CONTRACTORS
SUBMITTED THROUGH BID EXPRESS (www.bidx.com) WILL BE ACCEPTED FOR
THIS CONTRACT.**

ROAD DESCRIPTIONS AND MILEAGE DETAILS

BERKELEY COUNTY			
Road/Route	From	To	Length
S-119	END OF S-119	CUL-DE-SAC	0.028
S-119	0.39 MILES FROM S-33	END OF ROAD	1.16
S-225	SC 6	S-43	0.16
S-239	S-978	0.3 MILES FROM S-978	0.30
S-386	S-387	S-478	0.19
S-554	S-791	S-696	0.45
S-554	0.24 MILES W OF S-699	0.14 MILES W OF-699	0.10
S-554	S-699	0.04 MILES E OF S-698	0.09
S-617	END OF ROAD	S-404	0.33
S-618	S-29	S-617	0.20
S-623	S-542	S-45	0.56
S-913	S-33	END OF ROAD	0.13

SOUTH CAROLINA DEPARTMENT OF TRANSPORTATION

DATE : 03/15/06

PAGE : 1

VENDOR RANKING

*(35.107CR3) MARLBORO COUNTY, SC FILE NO. 35.107C, STATE PROJECT NO. C-107C, PCN 030674RR3. PROJECT CONSISTS OF ROAD WORK INCLUDING RESURFACING IN MARLBORO COUNTY.

TOTAL LENGTH OF PROJECT: 0.9700 MILES. COMPLETION DATE: 09/30/2006. DBE GOAL: 0.00%.

RANK	VENDOR NO./NAME	LOCATION	TOTAL BID	% OVER LOW BID
1	1PA005	PALMETTO PAVING CORPORATION	\$ 69,241.54	00.0000%
2	1AP002	APAC-ATLANTIC, INCORPORATED	\$ 78,428.40	13.2678%
3	1WE002	WEAVER CO., INC.	\$ 79,977.16	15.5046%

THIS IS TO CERTIFY THAT THIS IS A TRUE AND CORRECT COPY OF ALL
THE BIDS RECEIVED ON 03/14/06 FOR THIS PROJECT.
CONTRACT ADMINISTRATOR REX AKE DATE 4/10/06

APPROVED BY: Elizabeth S. Mabry
TITLE: EXECUTIVE DIRECTOR

Name_____

Address_____

**South Carolina
Department
of
Transportation**

COLUMBIA

PROPOSAL

FOR

ROADWAY IMPROVEMENTS
ROAD DESCRIPTIONS AND MILEAGE DETAILS ARE LISTED ON PAGE 5

MARLBORO COUNTY

Type: PAVING

Length: 0.97 MILES

S. C. File Number: 35.107C

Project Number: C-107C

Project Identification Number: 30674

Letting Date: March 14, 2006

NOTICE...NOTICE...NOTICE...NOTICE...NOTICE...NOTICE...NOTICE

**ONLY ELECTRONIC BIDS FROM PREQUALIFIED PRIME CONTRACTORS
SUBMITTED THROUGH BID EXPRESS (www.bidx.com) WILL BE ACCEPTED FOR
THIS CONTRACT.**

ROAD DESCRIPTIONS AND MILEAGE DETAILS

<u>MARLBORO COUNTY</u>			
<u>Road/Route</u>	<u>From</u>	<u>To</u>	<u>Length</u>
S-67	US 15/401	S-125	0.87
S-67	S-125	SC 381	0.10

VENDOR RANKING

*(44.118C) UNION COUNTY, SC FILE NO. 44.118C, STATE PROJECT NO. C-118C, PCN 035265R. PROJECT CONSISTS OF ROAD WORK INCLUDING RESURFACING ON VARIOUS ROADS IN UNION COUNTY.

TOTAL LENGTH OF PROJECT: 3.3600 MILES. COMPLETION DATE: 09/30/2006. DBE GOAL: 0.00%.

RANK	VENDOR NO./NAME	LOCATION	TOTAL BID	% OVER LOW BID
1	1BO002	BOGGS PAVING, INC.	\$ 310,569.15	00.0000%
2	1SL002	SLOAN CONSTRUCTION CO., INC.	\$ 311,400.00	00.2675%
3	1FR001	F & R ASPHALT, INC.	\$ 367,816.47	18.4330%

THIS IS TO CERTIFY THAT THIS IS A TRUE AND CORRECT COPY OF ALL
THE BIDS RECEIVED ON 03/14/06 FOR THIS PROJECT.
CONTRACT ADMINISTRATOR *[Signature]* DATE 4/10/06

APPROVED BY: Elizabeth S. Mabry
TITLE: EXECUTIVE DIRECTOR

Name_____

Address_____

**South Carolina
Department
of
Transportation**

COLUMBIA

PROPOSAL

FOR

ROADWAY IMPROVEMENTS
ROAD DESCRIPTIONS AND MILEAGE DETAILS ARE LISTED ON PAGE 5

UNION COUNTY

Type: PAVING, FULL DEPTH PATCHING, & PAVEMENT MARKINGS

Length: 3.36 MILES

S. C. File Number: 44.118C

Project Number: C-118C

Project Identification Number: 35265

Letting Date: March 14, 2006

NOTICE...NOTICE...NOTICE...NOTICE...NOTICE...NOTICE...NOTICE

**ONLY ELECTRONIC BIDS FROM PREQUALIFIED PRIME CONTRACTORS
SUBMITTED THROUGH BID EXPRESS (www.bidx.com) WILL BE ACCEPTED FOR
THIS CONTRACT.**

ROAD DESCRIPTIONS AND MILEAGE DETAILS

UNION COUNTY			
Road/Route	From	To	Length
S-69	S-90	SC 49	0.39
S-90	S-69	S-69	0.23
S-236	SC 49	DEAD END	0.24
S-237	S-250	S-236	0.24
S-238	S-239	S-236	0.10
S-239	S-236	SC 49 CON	0.19
S-245	S-246	SC 49 CON	0.33
S-246	DEAD END	S-246	0.21
S-247	SC 49 CON	DEAD END	0.22
S-248	S-246	S-247	0.04
S-249	SC 49	DEAD END	0.08
S-250	S-475	SC 49	0.16
S-305	S-69	DEAD END	0.18
S-310	SC 49	DEAD END	0.08
S-311	S-245	S-245	0.34
S-312	S-245	S-311	0.06
S-397	S-69	DEAD END	0.12
S-421	S-239	S-236	0.08
S-422	DEAD END	S-236	0.07

SOUTH CAROLINA DEPARTMENT OF TRANSPORTATION

DATE : 03/15/06

PAGE : 1

VENDOR RANKING

*(27.142B) JASPER COUNTY, SC FILE NO. 27.142B, FAP NO. STP-CM27(001), PCN 035177R. PROJECT CONSISTS OF ROAD WORK INCLUDING INSTALL MILLED-IN RUMBLE STRIPS ALONG THE MEDIAN AND RIGHT, SHOULDERS OF I-95 IN BOTH DIRECTIONS OF TRAVEL BETWEEN MILE MARKER-4 & MILE MARKER-22.

TOTAL LENGTH OF PROJECT: 18.0000 MILES. COMPLETION DATE: 07/31/2006. DBE GOAL: 0.00%.

RANK	VENDOR NO./NAME	LOCATION	TOTAL BID	% OVER LOW BID
1	1TH024	THOMAS GRINDING, INCORPORATED	\$ 82,143.52	00.0000%
2	1SU006	SURFACE PREPARATION TECH., INC.	\$ 116,800.00	42.1902%
3	1TR004	TRAFFIC MARKINGS, INC.	\$ 225,110.00	74.0447%
4	1BM002	BMCO CONSTRUCTION, INC.	\$ 239,295.00	91.3133%

THIS IS TO CERTIFY THAT THIS IS A TRUE AND CORRECT COPY OF ALL
THE BIDS RECEIVED ON 03/14/06 FOR THIS PROJECT.
CONTRACT ADMINSTRATOR *[Signature]* DATE 4/10/06

APPROVED BY: Elizabeth S. Mabry
TITLE: EXECUTIVE DIRECTOR

Name_____

Address_____

South Carolina Department of Transportation

COLUMBIA

PROPOSAL

FOR

RUMBLE STRIPS ON I-95

JASPER COUNTY

Type: RUMBLE STRIPS & PAVEMENT MARKINGS

Length: 18 MILES

S. C. File Number: 27.142B

Project Number: STP-CM27(001)

Project Identification Number: 35177

Letting Date: March 14, 2006

NOTICE...NOTICE...NOTICE...NOTICE...NOTICE...NOTICE...NOTICE

**ONLY ELECTRONIC BIDS FROM PREQUALIFIED PRIME CONTRACTORS
SUBMITTED THROUGH BID EXPRESS (www.bidx.com) WILL BE ACCEPTED FOR
THIS CONTRACT.**

**THE RECOMMENDATION
FOR
THE FOLLOWING CONTRACTS
FROM
THE HIGHWAY LETTING OF MARCH 14, 2006
IS
REJECTION OF ALL BIDS**

SOUTH CAROLINA DEPARTMENT OF TRANSPORTATION

DATE : 03/15/06

PAGE : 1

64

VENDOR RANKING

*(03.290610) ALLENDALE, BAMBERG, BARNWELL & HAMPTON COUNTIES, SC FILE NOS. 03.290610, 05.290610, 06.290610, 25.290610, STATE PROJECT NO. MTN-DP06, PCN 034609M, 034610M, 034611M, 034614M. PROJECT CONSISTS OF ROAD WORK INCLUDING FULL DEPTH PATCHING ON VARIOUS ROADS IN ALLENDALE, BAMBERG, AND BARNWELL, AND HAMPTON COUNTIES.

TOTAL LENGTH OF PROJECT: 10.1100 MILES. COMPLETION DATE: 11/30/2006. DBE GOAL: 0.00%.

RANK	VENDOR NO./NAME	LOCATION	TOTAL BID	% OVER LOW BID
1	1RE010 REA CONTRACTING, LLC	CHARLOTTE, NC	\$ 675,774.12	00.0000%

THIS IS TO CERTIFY THAT THIS IS A TRUE AND CORRECT COPY OF ALL
THE BIDS RECEIVED ON 03/14/06 FOR THIS PROJECT.
CONTRACT ADMINISTRATOR REAN/ack DATE 4/10/06

APPROVED BY: Elizabeth S. Mabry
TITLE: EXECUTIVE DIRECTOR

Name_____

Address_____

South Carolina Department of Transportation

COLUMBIA PROPOSAL FOR

ROADWAY IMPROVEMENTS

ROAD DESCRIPTIONS AND MILEAGE DETAILS ARE LISTED ON PAGE 5

ALLENDALE & BAMBERG & BARNWELL & HAMPTON COUNTY

Type: FULL DEPTH PATCHING

Length: 10.11 MILES

S. C. File Number: 03.290610 & 05.290610 & 06.290610 & 25.290610

Project Number: MTN-DP06

Project Identification Number: 34609 & 34610 & 34611 & 34614

Letting Date: March 14, 2006

NOTICE...NOTICE...NOTICE...NOTICE...NOTICE...NOTICE...NOTICE

**ONLY ELECTRONIC BIDS FROM PREQUALIFIED PRIME CONTRACTORS
SUBMITTED THROUGH BID EXPRESS (www.bidx.com) WILL BE ACCEPTED FOR
THIS CONTRACT.**

ROAD DESCRIPTIONS AND MILEAGE DETAILS

<u>Road/Route</u>	<u>From</u>	<u>To</u>	<u>Length</u>
ALLENDALE COUNTY			
S-492	1.65 MILES W OF S-47	1.86 MILES W OF S-47	0.21
BAMBERG COUNTY			
S-26	S-307	US 321	3.13
BARNWELL COUNTY			
S-61	S-184	US 78	2.31
S-381	SC 39	S-62	1.69
HAMPTON COUNTY			
S-50	S-70	S-51	2.00
S-520	US 321	S-167	0.43
S-526	S-751	S-529	0.34

66

SOUTH CAROLINA DEPARTMENT OF TRANSPORTATION

DATE : 03/15/06

PAGE : 1

VENDOR RANKING

*(09.290610) CALHOUN, CLARENDON & ORANGEBURG COUNTIES, SC FILE NOS. 09.290610, 14.290610, 38.290610,
STATE PROJECT NO: MTN-DP06, PCN 034612M, 034613M, 034615M. PROJECT CONSISTS OF ROAD WORK INCLUDING
FULL DEPTH PATCHING IN CALHOUN, CLARENDON, AND ORANGEBURG COUNTIES.

TOTAL LENGTH OF PROJECT: 142.7400 MILES. COMPLETION DATE: 06/30/2006. DBE GOAL: 0.00%.

RANK	VENDOR NO./NAME	LOCATION	TOTAL BID	% OVER LOW BID
1	1RE010 REA CONTRACTING, LLC	CHARLOTTE, NC	\$ 989,142.50	00.0000%

THIS IS TO CERTIFY THAT THIS IS A TRUE AND CORRECT COPY OF ALL
THE BIDS RECEIVED ON 03/14/06 FOR THIS PROJECT.
CONTRACT ADMINISTRATOR CR Mack DATE 4/10/06

APPROVED BY: Elizabeth S. Mabry
TITLE: EXECUTIVE DIRECTOR

Name _____

Address _____

South Carolina Department of Transportation

COLUMBIA PROPOSAL

FOR

ROADWAY IMPROVEMENTS

ROAD DESCRIPTIONS AND MILEAGE DETAILS ARE LISTED ON PAGE 5

CALHOUN & CLARENDON & ORANGEBURG COUNTY

Type: FULL DEPTH PATCHING

Length: 142.74 MILES

S. C. File Number: 09.290610 & 14.290610 & 38.290610

Project Number: MTN-DP06

Project Identification Number: 34612 & 34613 & 34615

Letting Date: March 14, 2006

NOTICE...NOTICE...NOTICE...NOTICE...NOTICE...NOTICE...NOTICE

**ONLY ELECTRONIC BIDS FROM PREQUALIFIED PRIME CONTRACTORS
SUBMITTED THROUGH BID EXPRESS (www.bidx.com) WILL BE ACCEPTED FOR
THIS CONTRACT.**

ROAD DESCRIPTIONS AND MILEAGE DETAILS

Road/Route	From	To	Length
CALHOUN COUNTY			
S-16	ORANGEBURG CO LINE	SC 6	8.11
S-20	S-45	SC 6	4.07
S-41	S-31	US 176	5.34
S-45	US 176	ORANGEBURG CO LINE	2.44
S-86	LEXINGTON CO LINE	US 21	1.79
S-173	S-35	S-30	3.18
S-180	SC 6	S-119	1.55
S-190	SC 6	S-16	1.44
S-204	S-215	S-203	0.54
S-277	S-30	S-35	2.72
S-311	S-22	ORANGEBURG CO LINE	1.62
S-353	US 176	US 176	5.63
S-418	S-86	LEXINGTON CO LINE	1.66
S-424	S-86	DEAD END	1.52
S-460	S-41	DEAD END	0.89
CLARENDON COUNTY			
S-40	US 301	SC 527	10.58
SS-41	S-60	S-26	4.68
S-63	SC 261	SC 260	5.41
S-127	S-373	S-64	8.58
S-715	S-559	END OF PAVEMENT	1.25
S-778	S-62	S-63	1.38
ORANGEBURG COUNTY			
S-68	SC 453	US 176	3.55
S-89	SC 332	S-162	2.97
S-92	S-28 CONN	US 178	3.00
S-164	S-542	US 78	4.29
S-188	US 321	S-191	3.33
S-202	US 176	S-607	4.44
S-222	SC 6	SC 45	0.57
S-339	S-74	SC 4	5.66
S-361	S-73	S-74	1.21
S-501	S-502	S-64	3.26
S-502	S-80	S-501	0.85
S-607	S-202	US 15	2.59
S-640	S-104	END OF PAVEMENT	6.97
S-674	S-162	SC 4	6.72
S-690	S-74	SC 332	2.57
S-743	US 176	S-752	1.57
S-755	S-135	DORCHESTER CO. LINE	0.87
S-1209	SC 70	SC 332	2.81
S-1312	S-164	S-135	0.58
S-1333	SC 4	S-339	2.75
S-1376	SC 310	SC 453	2.58
S-1443	S-501	US 178	4.51
S-1640	US 176	SC 310	0.71

SOUTH CAROLINA DEPARTMENT OF TRANSPORTATION

DATE : 03/15/06

PAGE : 1

VENDOR RANKING

*(21.110C) FLORENCE COUNTY, SC FILE NO. 21.110C, STATE PROJECT NO. C-110C, PCN 030194R. PROJECT CONSISTS OF ROAD WORK INCLUDING DRAINAGE IMPROVEMENTS ON S-21-29 LOCATED IN FLORENCE COUNTY.

TOTAL LENGTH OF PROJECT: 0.5670 MILES. COMPLETION DATE: 08/31/2006. DBE GOAL: 0.00%.

RANK	VENDOR NO./NAME	LOCATION	TOTAL BID	% OVER LOW BID
1	1PA005	PALMETTO PAVING CORPORATION	\$ 643,510.25	00.0000%
2	1PL005	FLOWDEN CONSTRUCTION CO., INC.	\$ 782,045.00	21.5280%

THIS IS TO CERTIFY THAT THIS IS A TRUE AND CORRECT COPY OF ALL
THE BIDS RECEIVED ON 03/14/06 FOR THIS PROJECT.
CONTRACT ADMINSTRATOR *R. Adair* DATE 4/10/06

APPROVED BY: Elizabeth S. Mabry
TITLE: EXECUTIVE DIRECTOR

Name _____

Address _____

South Carolina Department of Transportation

COLUMBIA

PROPOSAL

FOR

DRAINAGE IMPROVEMENTS

FLORENCE COUNTY

Type: DRAINAGE

Length: 0.567 MILES

S. C. File Number: 21.110C

Project Number: C-110C

Project Identification Number: 30194

Letting Date: March 14, 2006

NOTICE...NOTICE...NOTICE...NOTICE...NOTICE...NOTICE...NOTICE

**ONLY ELECTRONIC BIDS FROM PREQUALIFIED PRIME CONTRACTORS
SUBMITTED THROUGH BID EXPRESS (www.bidx.com) WILL BE ACCEPTED FOR
THIS CONTRACT.**



South Carolina
Department of Transportation

MEMORANDUM

TO: Tony L. Chapman, State Highway Engineer
FROM: R.B. Mack, Contract Administrator
DATE: April 10, 2006
RE: Contracts from the Highway Letting of March 21, 2006

Pursuant to newspaper advertisements on February 6, 2006 and February 13, 2006, for Three (3) contracts from the March 21, 2006 Highway Letting, the Department received Twenty-One (21) bids.

Three (3) contracts are recommended for award.

Summary and bid tabulations are attached.

RBM: pga

Attachments

File:CCA/RBM



72


**SUMMARY OF RECOMMENDATIONS FOR
THREE CONTRACTS FROM THE
HIGHWAY LETTING OF MARCH 21, 2006**

RECOMMENDED FOR AWARD


The following **THREE (3)** contracts from the Highway Letting of March 21, 2006, are recommended for award without the need for further concurrence or approval from the Federal Highway Administration or County Transportation Committees:

COUNTY	SC FILE NO.	CONGRESS. DISTRICT
ENGINEERING DISTRICT 5	4755.137B	1, 5, & 6
ENGINEERING DISTRICT 6	4756.135B	1, 2, & 6
ENGINEERING DISTRICT 7	4757.134B	2 & 6

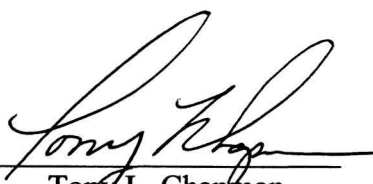
Submitted By:


R. B. Mack
Contract Administrator

Recommended By:


D. R. Shealy
Director of Construction

Approved By:


Tony L. Chapman
State Highway Engineer

Date: 4/10/06

RBM: pga

File: CCA/RBM

**THE RECOMMENDATION
FOR
THE FOLLOWING CONTRACTS
FROM
THE HIGHWAY LETTING OF MARCH 21, 2006
IS
AWARD TO LOW BIDDER**

LETTING DATE : 03/21/06

SOUTH CAROLINA DEPARTMENT OF TRANSPORTATION

DATE : 03/22/06

PAGE : 1

VENDOR RANKING

*(4755.137B) ENGINEERING DISTRICT 5, SC FILE NOS. 4755.137B, STATE PROJECT NO. A-SPM5, PCN 035401T. PROJECT CONSISTS OF REMOVING EXISTING SURFACE MOUNTED RAISED PAVEMENT MARKERS AND PROVIDING AND APPLYING NEW SURFACE MOUNTED RAISED PAVEMENT MARKERS ON VARIOUS ROADS LOCATED IN ENGINEERING DISTRICT 5. ROADS TO BE DETERMINED BY THE DISTRICT 5 ENGINEERING ADMINISTRATOR AFTER THE CONTRACT IS AWARDED.

TOTAL LENGTH OF PROJECT: 235.0000 MILES. COMPLETION DATE: 08/31/2006. DBE GOAL: 0.00%.

RANK	VENDOR NO./NAME	LOCATION	TOTAL BID	% OVER LOW BID
1	1PA005	PALMETTO PAVING CORPORATION	CONWAY, SC	\$ 221,900.00 00.0000%
2	1ST029	STAY ALERT SAFETY SERVICES, INC.	KERNERSVILLE, NC	\$ 222,935.00 00.4664%
3	1RO025	ROAD CONSTRUCTION AHEAD, INC.	MAINEVILLE, OH	\$ 224,800.00 01.3069%
4	1CL012	CLARK PAVEMENT MARKING, INC.	APEX, NC	\$ 228,735.00 03.0802%
5	1OG002	OGLESBY CONSTRUCTION, INC.	NORWALK, OH	\$ 234,880.00 05.8495%
6	1RO002	ROADMARK CORPORATION	DURHAM, NC	\$ 252,980.00 14.0063%
7	1TR004	TRAFFIC MARKINGS, INC.	FRANKLIN, MA	\$ 263,575.00 18.7810%
8	1AK001	AKCA, INC.	PLANT CITY, FL	\$ 277,000.00 24.8310%
9	1PE002	PEEK PAVEMENT MARKING, LLC	COLUMBUS, GA	\$ 285,250.00 28.5489%

THIS IS TO CERTIFY THAT THIS IS A TRUE AND CORRECT COPY OF ALL THE BIDS RECEIVED ON 03/21/06 FOR THIS PROJECT.
CONTRACT ADMINISTRATOR R. B. Bick DATE 4/10/06

APPROVED BY: Elizabeth S. Mabry
TITLE: EXECUTIVE DIRECTOR

Name _____

Address _____

**South Carolina
Department
of
Transportation**

COLUMBIA

PROPOSAL

FOR

REMOVING EXISTING SURFACE MOUNTED RAISED PAVEMENT MARKERS AND PROVIDING AND
APPLYING NEW SURFACE MOUNTED RAISED PAVEMENT MARKERS

ENGINEERING DISTRICT 5 COUNTY

Type: PAVEMENT MARKERS

Length: 1235 MILES

S. C. File Number: 4755.137B

Project Number: A-SPM5

Project Identification Number: 35401

Letting Date: MARCH 21, 2006

NOTICE...NOTICE...NOTICE...NOTICE...NOTICE...NOTICE...NOTICE

**ONLY ELECTRONIC BIDS FROM PREQUALIFIED PRIME CONTRACTORS
SUBMITTED THROUGH BID EXPRESS (www.bidx.com) WILL BE ACCEPTED FOR
THIS CONTRACT.**

SOUTH CAROLINA DEPARTMENT OF TRANSPORTATION

DATE : 03/22/06

PAGE : 1

VENDOR RANKING

*(4756.135B) ENGINEERING DISTRICT 6, SC FILE NOS. 4756.135B, STATE PROJECT NO. A-SPM6, PCN 035402T. PROJECT CONSISTS OF REMOVING EXISTING SURFACE MOUNTED RAISED PAVEMENT MARKERS AND PROVIDING AND APPLYING NEW SURFACE MOUNTED RAISED PAVEMENT MARKERS ON VARIOUS ROADS LOCATED IN ENGINEERING DISTRICT 6. ROADS TO BE DETERMINED BY THE DISTRICT 6 ENGINEERING ADMINISTRATOR AFTER THE CONTRACT IS AWARDED.

TOTAL LENGTH OF PROJECT: 670.0000 MILES. COMPLETION DATE: 08/31/2006. DBE GOAL: 0.00%.

RANK	VENDOR NO./NAME	LOCATION	TOTAL BID	% OVER LOW BID
1	1AK001	AKCA, INC.	\$ 139,000.00	00.0000%
2	1RO002	ROADMARK CORPORATION	\$ 145,440.00	04.6331%
3	1PE002	PEEK PAVEMENT MARKING, LLC	\$ 154,700.00	11.2950%
4	1OG002	OGLESBY CONSTRUCTION, INC.	\$ 158,860.00	14.2878%
5	1TR004	TRAFFIC MARKINGS, INC.	\$ 167,490.00	20.4964%
6	1RO025	ROAD CONSTRUCTION AHEAD, INC.	\$ 170,000.00	22.3022%

THIS IS TO CERTIFY THAT THIS IS A TRUE AND CORRECT COPY OF ALL
THE BIDS RECEIVED ON 03/21/06 FOR THIS PROJECT.
CONTRACT ADMINISTRATOR Elizabeth S. Mabry DATE 4/10/06

APPROVED BY: Elizabeth S. Mabry
TITLE: EXECUTIVE DIRECTOR

Name_____

Address_____

**South Carolina
Department
of
Transportation

COLUMBIA

PROPOSAL

FOR**

REMOVING EXISTING SURFACE MOUNTED RAISED PAVEMENT MARKERS AND PROVIDING AND
APPLYING NEW SURFACE MOUNTED RAISED PAVEMENT MARKERS

ENGINEERING DISTRICT 6 COUNTY

Type: PAVEMENT MARKERS

Length: 670 MILES

S. C. File Number: 4756.135B

Project Number: A-SPM6

Project Identification Number: 35402

Letting Date: MARCH 21, 2006

NOTICE...NOTICE...NOTICE...NOTICE...NOTICE...NOTICE...NOTICE

**ONLY ELECTRONIC BIDS FROM PREQUALIFIED PRIME CONTRACTORS
SUBMITTED THROUGH BID EXPRESS (www.bidx.com) WILL BE ACCEPTED FOR
THIS CONTRACT.**

SOUTH CAROLINA DEPARTMENT OF TRANSPORTATION

DATE : 03/22/06

PAGE : 1

VENDOR RANKING

*(4757.134B) ENGINEERING DISTRICT 7, SC FILE NO. 4757.134B, STATE PROJECT NO. A-SPM7, PCN 035403T. PROJECT CONSISTS OF REMOVING EXISTING SURFACE MOUNTED RAISED PAVEMENT MARKERS AND PROVIDING AND APPLYING NEW SURFACE MOUNTED RAISED PAVEMENT MARKERS ON VARIOUS ROADS LOCATED IN ENGINEERING DISTRICT 7. ROADS TO BE DETERMINED BY THE DISTRICT 7 ENGINEERING ADMINISTRATOR AFTER THE CONTRACT IS AWARDED.

TOTAL LENGTH OF PROJECT: 000.0000 MILES. COMPLETION DATE: 08/31/2006. DBE GOAL: 0.00%.

RANK	VENDOR NO./NAME	LOCATION	TOTAL BID	% OVER LOW BID
1	10G002	OGLESBY CONSTRUCTION, INC.	\$ 190,220.00	00.0000%
2	1AK001	AKCA, INC.	\$ 191,200.00	00.5152%
3	1PE002	PEEK PAVEMENT MARKING, LLC	\$ 191,400.00	00.6203%
4	1RO025	ROAD CONSTRUCTION AHEAD, INC.	\$ 197,200.00	03.6694%
5	1TR004	TRAFFIC MARKINGS, INC.	\$ 199,340.00	04.7944%
6	1RO002	ROADMARK CORPORATION	\$ 203,760.00	07.1181%

THIS IS TO CERTIFY THAT THIS IS A TRUE AND CORRECT COPY OF ALL
THE BIDS RECEIVED ON 03/21/06 FOR THIS PROJECT.
CONTRACT ADMINISTRATOR Elizabeth S. Mabry DATE 4/10/06

APPROVED BY: Elizabeth S. Mabry
TITLE: EXECUTIVE DIRECTOR

Name _____

Address _____

**South Carolina
Department
of
Transportation

COLUMBIA

PROPOSAL

FOR**

REMOVING EXISTING SURFACE MOUNTED RAISED PAVEMENT MARKERS AND PROVIDING AND
APPLYING NEW SURFACE MOUNTED RAISED PAVEMENT MARKERS

ENGINEERING DISTRICT 7 COUNTY

Type: PAVEMENT MARKERS

Length: 1000 MILES

S. C. File Number: 4757.134B

Project Number: A-SPM7

Project Identification Number: 35403

Letting Date: MARCH 21, 2006

NOTICE...NOTICE...NOTICE...NOTICE...NOTICE...NOTICE...NOTICE

**ONLY ELECTRONIC BIDS FROM PREQUALIFIED PRIME CONTRACTORS
SUBMITTED THROUGH BID EXPRESS (www.bidx.com) WILL BE ACCEPTED FOR
THIS CONTRACT.**



South Carolina House of Representatives

P. O. BOX 11867 • COLUMBIA, S.C. 29211 • TELEPHONE 734-2010

January 31, 2006

The Honorable Marion P. Carnell
SCDOT Commissioner
Third Congressional District
43 S. Greenwood Avenue
Ware Shoals, SC 29692

Dear Commission Carnell:

We, the undersigned, respectfully request that the new bridge that crosses the Saluda River on Highway 252 in Ware Shoals be named in honor of Senator William H. "Billy" O'Dell for his dedicated service to the citizens of South Carolina and Abbeville County.

We would appreciate every consideration given.

Sincerely,

A handwritten signature in cursive script, reading "Michael A. Pitts".

Rep. Michael A. Pitts

A handwritten signature in cursive script, reading "Senator Danny Verdin".

Senator Danny Verdin

A handwritten signature in cursive script, reading "John W. Drummmond".

Senator John W. Drummmond

MAP/dks/2006jan31-3

RESOLUTION

WHEREAS, Senator William Hamilton "Billy" O'Dell, of Anderson, has served Senate District 4 (Abbeville, Anderson and Greenwood Counties) and the State of South Carolina with distinction since 1988;

AND WHEREAS, he has served on the Finance, General, Invitations, Labor, Commerce and Industry, and Rules committees. He was named Small Business Legislator of the Year in 1998, and Legislator of the Year by the Department of Disabilities and Special Needs in 2001;

AND WHEREAS, he is President of O'Dell Corporation, Inc.;

AND WHEREAS, he served as vice-chairman of the Greenwood School District 51 from 1974 to 1981; as director of the State Chamber of Commerce, 1985-88; as president of the Ware Shoals Community Foundation, 1985-88, and as vice chairman of Abbeville Development board, 1987;

AND WHEREAS, he served on The Citadel Board of Visitors, 1990-91 and the Piedmont Tech Board of Visitors, 1987-88; and was a member of the South Carolina National Guard, 1956-58;

AND WHEREAS, Senator O'Dell is married to the former Aedra Gail Tisdale, and they have two children, William B. and Patricia Michelle;

AND WHEREAS, he holds a bachelor of arts degree from The Citadel, 1960, and an Honorary Doctor of Business Degree from The Citadel, 1997;

AND WHEREAS, he is a native of Ware Shoals, son of William B. and Sara Francis O'Dell;

AND WHEREAS, by resolution, legislative delegation members from his area have requested that the new bridge that crosses the Saluda River on US 25 Business and SC 252 in Ware Shoals be named in his honor;

NOW, THEREFORE, be it resolved by the South Carolina Transportation Commission, this 20th Day of April, 2006, that the US 25/SC 252 bridge in Ware Shoals be named the Senator William H. "Billy" O'Dell Bridge, in recognition of his dedicated service to the citizens of South Carolina and Anderson, Abbeville, Laurens and Greenwood counties.

Tee Hooper, Jr., SCDOT Chairman

Robert W. Harrell, First Congressional District

John N. Hardee, Second Congressional District

Marion P. Carnell, Third Congressional District

Hugh Atkins, Fourth Congressional District

Bobby T. Jones, Fifth Congressional District

John M. "Moot" Truluck, Sixth Congressional District

Introduced by Representatives Duncan, M. A. Pitts and Taylor.

A CONCURRENT RESOLUTION

TO REQUEST THAT THE DEPARTMENT OF TRANSPORTATION NAME THE BRIDGE THAT CROSSES THE LITTLE RIVER ALONG SOUTH CAROLINA HIGHWAY 72 IN LAURENS COUNTY THE "PATRIOTS OF THE LITTLE RIVER REGIMENT MEMORIAL BRIDGE" IN HONOR OF THE LITTLE RIVER REGIMENT WHICH WAS A GATHERING OF PATRIOTS OF THE OLDE 96 DISTRICT DURING THE AMERICAN REVOLUTIONARY WAR, AND TO ERECT APPROPRIATE SIGNS OR MARKERS AT THIS BRIDGE THAT CONTAIN THE WORDS "PATRIOTS OF THE LITTLE RIVER REGIMENT MEMORIAL BRIDGE".


BE IT RESOLVED by the House of Representatives, the Senate concurring:

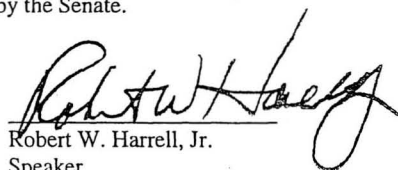
THAT the members of the General Assembly request that the Department of Transportation name the bridge that crosses the Little River along South Carolina Highway 72 in Laurens County the "Patriots of the Little River Regiment Memorial Bridge" in honor of the Little River Regiment which was a gathering of patriots of the Olde 96 District during the American Revolutionary War, and erect appropriate signs or markers at this bridge that contain the words "Patriots of the Little River Regiment Memorial Bridge".

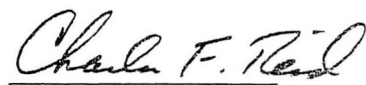
BE IT FURTHER RESOLVED that a copy of this resolution be forwarded to the Department of Transportation.

State of South Carolina
In the House of Representatives
Columbia, South Carolina
March 21, 2006

I hereby certify that the foregoing is a true and correct copy of a resolution passed in the House of Representatives and concurred in by the Senate.




Robert W. Harrell, Jr.
Speaker


Charles F. Reid
Clerk of the House

A CONCURRENT RESOLUTION

TO REQUEST THAT THE DEPARTMENT OF TRANSPORTATION NAME THE PORTION OF HIGHWAY 139 IN HORRY COUNTY FROM ITS INTERSECTION WITH UNITED STATES HIGHWAY 701 IN THE TOWN OF LORIS TO ITS INTERSECTION WITH CANE BRANCH ROAD IN THE CITY OF CONWAY THE "AUSTIN M. ENZOR MEMORIAL HIGHWAY" AND TO ERECT APPROPRIATE MARKERS OR SIGNS ALONG THIS HIGHWAY THAT CONTAIN THE WORDS "AUSTIN M. ENZOR MEMORIAL HIGHWAY".

WHEREAS, roads and bridges throughout the County of Horry and the State of South Carolina have been named in honor of distinguished citizens who have given of both their time and efforts to improve upon this great State of South Carolina; and

WHEREAS, Austin M. Enzor born on June 14, 1984, made an immeasurable impact on the lives of so many he touched during his life of only twenty-one years, which ended on February 10, 2006; and

WHEREAS, he was a boy scout and avid outdoorsman for many years; and

WHEREAS, Austin played football for Conway High School and subsequently graduated from Conway High School in the year 2002; and

WHEREAS, he was attending Horry-Georgetown Technical College pursuing his degree in engineering upon his untimely death; and

WHEREAS, Austin made a valuable contribution to this State, its citizens, and his co-workers as an employee of the South Carolina Department of Transportation; and

WHEREAS, during his life he gave selflessly to those around him, brought joy to all that knew him, and led a life of honor and integrity; and

Note:

← This description & the one on the second page are different. Rep. Clemmons request that we accept the resolution as presented but use the description on the second page for the section of road to name -

Alisa
4-12-06

WHEREAS, it is fitting and proper for the members of the General Assembly to honor the memory of this son of South Carolina with a road in his native County of Horry that bears his name.

NOW, THEREFORE,

BE IT RESOLVED by the House of Representatives, the Senate concurring:

THAT the members of the General Assembly of the State of South Carolina, by this resolution, request that the Department of Transportation name the portion of Highway S26-139 (Cane Branch Road) in Horry County from its intersection with S26-19 to its intersection with S26-97 (Adrian Highway) the "Austin M. Enzor Memorial Highway" and to erect appropriate markers or signs along this highway that contain the words "Austin M. Enzor Memorial Highway."

BE IT FURTHER RESOLVED that a copy of this resolution be forwarded to the Department of Transportation.

State of South Carolina
In the House of Representatives
Columbia, South Carolina
April 6, 2006

I hereby certify that the foregoing is a true and correct copy of a resolution passed in the House of Representatives and concurred in by the Senate.



A handwritten signature in black ink, reading "Robert W. Harrell, Jr." in a cursive style.

Robert W. Harrell, Jr.
Speaker

A handwritten signature in black ink, reading "Charles F. Reid" in a cursive style.

Charles F. Reid
Clerk of the House

Introduced by Representatives Jefferson, Hinson, Limehouse, Merrill and Umphlett.

A CONCURRENT RESOLUTION

TO REQUEST THAT THE DEPARTMENT OF TRANSPORTATION NAME THE BRIDGE IN BERKELEY COUNTY THAT FORMS THE BOUNDARY BETWEEN LAKE MARION AND LAKE MOULTRIE ALONG SOUTH CAROLINA HIGHWAY 45 THE "AMOS NATHANIEL ROGERS BRIDGE", AND ERECT APPROPRIATE MARKERS OR SIGNS AT THIS BRIDGE THAT CONTAIN THE WORDS "AMOS NATHANIEL ROGERS BRIDGE".

WHEREAS, Reverend Amos Nathaniel Rogers was born in the Eadytown section of Pineville, South Carolina, the second of three sons born to Sam Rogers and Edna Smith Rogers; and

WHEREAS, he earned a Bachelor of Science in Elementary Education from Morris College, and an Associate Degree in Theology from Emory University, and served as a United Methodist Church Pastor for twenty years; and

WHEREAS, Mr. Rogers is the widower of Clara Jones Rogers and is a devoted father, grandfather, and great grandfather; and

WHEREAS, he is in contact with all members of his community in a effort to be a role model for all individuals by sharing God's word as well as encouraging them to strive to be the very best citizens as they are able to be; and

WHEREAS, he was a classroom teacher for many years, a member of the United Education Association, a businessman, and a community leader; and

WHEREAS, it is fitting and proper to forever recognize the accomplishments of this son of South Carolina by having a bridge in his native Berkeley County named in his honor.

NOW, THEREFORE,

BE IT RESOLVED by the House of Representatives, the Senate concurring:

THAT the members of the General Assembly of the State of South Carolina, by this resolution, request that the Department of Transportation name the bridge in Berkeley County that forms the boundary between Lake Marion and Lake Moultrie along South Carolina Highway 45 the "Amos Nathaniel Rogers Bridge", and erect appropriate markers or signs at this bridge that contain the words "Amos Nathaniel Rogers Bridge".


BE IT FURTHER RESOLVED that a copy of this resolution be forwarded to the Department of Transportation.

State of South Carolina
In the House of Representatives
Columbia, South Carolina
March 14, 2006

I hereby certify that the foregoing is a true and correct copy of a resolution passed in the House of Representatives and concurred in by the Senate.

Robert W. Harrell, Jr.
Speaker

Charles F. Reid
Clerk of the House



The Commission Finance Subcommittee and the Commission on April 20, 2006 approved the projects listed below.

MSC 517	HQ Fire Alarm System Replacement
MSC 518	Pickens County Engineering Office Construction
MSC 519	Greenville District Office Roof Replacement
MSC 520	State Traffic Management Center Construction

RECOMMENDED 2006 SOUTH CAROLINA APPROPRIATIONS BILL EARMARKS

PROJECT DESCRIPTION	COUNTY	MPO/COG	FEDERAL AMOUNT	AUTHORIZATION AMOUNT	MATCH REQUIREMENT	AGENCY	STATUS
Highway 278 Corridor (pg. 1-26-D)	Beaufort	Low Country	\$250,000	\$222,750	\$0		
US 278 in Beaufort (pg. 1-26-K)	Beaufort	Low Country	\$2,000,000	\$1,782,000	\$0		
Bobby Jones/ Palmetto Parkway (pg. 1-26-A)	Aiken	ARTS	\$1,000,000	\$891,000	\$0		
I-26/US 1 Airport Intermodal Connector (pg. 1-26-E)	Lexington	COATS	\$750,000	\$668,250	\$0		
I-73 Corridor (pg. 1-27-A)	Various	PD/Wacc/GSATS	\$800,000	\$712,800			
I-73 (pg. 1-25-A)	Various	PD/Wacc/GSATS	\$1,250,000	\$1,113,750	\$312,500	SCDOT	
Briggs-DeLaine-Pearson (pg. 1-27-A)	Clarendon	Santee-Lynches	\$2,000,000	\$1,782,000			
Lexington Connector (pg. 1-26-F)	Lexington	COATS	\$893,000	\$795,683	\$0		
Assembly Street RR Relocation (pg. 1-26-A)	Richland	COATS	\$1,300,000	\$1,158,300			
North Rhett Blvd. in Charleston County (pg. 1-27-A)	Berkeley	CHATS	\$200,000	\$178,200			
Pedestrian Walkway @ SCSU and Claflin (pg. 1-26-H)	Orangeburg	Lower Savannah	\$1,700,000	\$1,514,700			
Upgrade Old Wells/Sheep Farm Road (pg. 1-26-K) #	Oconee	Appalachian	\$250,000	\$222,750	\$0		
City of Rock Hill Trolley Study (pg. 1-48-A)	York	RFATS	\$400,000	\$356,400	\$100,000	Rock Hill	
SC Vehicle Acquisition (pg. 1-46-J)	Statewide		\$1,600,000	\$1,425,600	* \$400,000	SCDOT	
Replace Milford Rd Bridge in Anderson County	Anderson	Appalachian	\$500,000	\$445,500	\$0		
Charleston International Airport Parking Garage (pg. 1-26-B)	Charleston	CHATS	\$1,000,000	\$891,000	\$0		
Roadway Improvements to Old Laurens Road (US 221) in Laurens County (pg. 1-26-I)	Laurens	Upper Savannah	\$250,000	\$222,750			
			\$16,143,000	\$14,383,413	\$812,500		

Funds will substitute APP COG Guideshare for this project in 06/07.

* Mass Transit Funding

REMAINING 2006 SOUTH CAROLINA APPROPRIATIONS BILL EARMARKS

PROJECT DESCRIPTION	COUNTY	MPO/COG	FEDERAL AMOUNT	AUTHORIZATION AMOUNT	MATCH REQUIREMENT	AGENCY	STATUS
Harden Street (pg. 1-25-A)	Richland	COATS	\$100,000	\$89,100	\$25,000		
I95/SC 327 Interchange Improvements (pg. 1-25-F)	Florence	FLATS	\$1,000,000	\$891,000	\$250,000	SCDOT	
Lee County I-20 Frontage Road from US15 to SC 341 (pg. 1-25-F)	Lee	Santee-Lynches	\$400,000	\$356,400	\$100,000	SCDOT	
			\$1,500,000	\$1,336,500	\$375,000		

LEGEND: Project In STIP & Under Constr.

Project In STIP & In Right-of-Way

Project In STIP

RECOMMENDED SAFETEA-LU SOUTH CAROLINA EARMARKS in CURRENT STIP

PROJECT DESCRIPTION	PIN	COUNTY	MPO/COG	FEDERAL AMOUNT	MATCH REQUIREMENT	AGENCY	STATUS
Berlin Myers Interchange Extension \$	23349	Charleston	CHATS	\$6,400,000	\$1,600,000	SCDOT	
SC 9 Widen from Rainbow Lake Rd. to SC 292 #	N/A	Spartanburg	SPATS	\$4,800,000	\$1,200,000	SCDOT	
Widening of SC 9 from SC 292 to Rainbow Lake Rd #				\$2,000,000	\$500,000	SCDOT	
				\$13,200,000	\$3,300,000		

\$ Funds will substitute CHATS Guideshare for this project in 06/07.

Funds will substitute SPATS Guideshare for this project in 06/07.

RECOMMENDED SAFETEA-LU SOUTH CAROLINA EARMARKS in CURRENT STIP - Requested by Others

PROJECT DESCRIPTION	PIN	COUNTY	MPO/COG	FEDERAL AMOUNT	MATCH REQUIREMENT	AGENCY	STATUS
Extension of Wells Highway, Oconee County ##	N/A	Oconee	Appalachian	\$1,600,000	\$400,000	SCDOT	
Extension of Wells Highway, Oconee County ##	N/A	Oconee	Appalachian	\$2,000,000	\$500,000	SCDOT	
				\$3,600,000	\$900,000		

Funds will substitute APP COG Guideshare for this project in 06/07.

RECOMMENDED SAFETEA-LU SOUTH CAROLINA EARMARKS NOT in CURRENT STIP

PROJECT DESCRIPTION	PIN	COUNTY	MPO/COG	FEDERAL AMOUNT	MATCH REQUIREMENT	AGENCY	STATUS
Port Access Road (connecting to I-26) %	N/A	Charleston	CHATS	\$10,000,000	\$2,500,000	OTHER	
				\$10,000,000	\$2,500,000		

% Match provided by soft match from previously completed project design contracts, and anticipated S.C.General Fund appropriation in 2006.

RECOMMENDED SAFETEA-LU SOUTH CAROLINA EARMARKS NOT in CURRENT STIP - Requested by Others

PROJECT DESCRIPTION	PIN	COUNTY	MPO/COG	FEDERAL AMOUNT	MATCH REQUIREMENT	AGENCY	STATUS
Replace Murphy Rd East Bridge in Anderson County		Anderson	ANATS	\$212,000	\$53,000.00	Anderson Co.	
MUSC Roadway Enhancements		Charleston	CHATS	\$3,200,000	\$800,000.00	MUSC	
ICAR Roads		Greenville	GPATS	\$2,000,000	\$500,000.00	City of Greenville	
International Center for Automotive Research (ICAR) and reconstruction of Fairforest Way		Greenville	GPATS	\$4,800,000	\$1,200,000.00	City of Greenville	
Greenville SC Transit Authority Multimodal Center Imp.		Greenville	GPATS	\$1,000,000	\$250,000.00	City of Greenville	
Hub City Connector, Bicycle Pedestrian Improvement, part of Palmetto Trail		Spartanburg	SPATS	\$800,000	\$200,000.00	Palmetto Conservation Org.	
Replace Murphy Rd West Bridge in Anderson County		Anderson	Appalachian	\$188,000	\$47,000.00	Anderson Co.	
Replace Milford Rd Bridge in Anderson County		Anderson	Appalachian	\$400,000	\$100,000.00	Anderson Co.	
Frontage Road from US 72 to US 56, Laurens County		Laurens	Upper Savannah	\$2,240,000	\$560,000	Laurens Co.	
				\$14,840,000	\$3,710,000.00		

LEGEND: Project in STIP & Under Constr.

Project in STIP & in Right-of-Way

Project in STIP

REMAINING SAFETEA-LU SOUTH CAROLINA EARMARKS in CURRENT STIP

PROJECT DESCRIPTION	PIN	COUNTY	MPO/COG	FEDERAL AMOUNT	MATCH REQUIREMENT	AGENCY	STATUS
Widening of US 278 (to 6 lanes between HHI and SC 170)				\$15,000,000	\$3,750,000	SCDOT	
Harden Street Improvements	26167	Richland	COATS	\$5,000,000	\$1,250,000	SCDOT	
	28312					SCDOT	
I-26/US 1 Airport Intermodal Connector	24110	Lexington	COATS	\$1,600,000	\$400,000	SCDOT	
Construction of the Lexington Connector	N/A	Lexington	COATS	\$2,000,000	\$500,000	SCDOT	
Construction of the Lexington Connector				\$1,000,000	\$250,000	SCDOT	
Lexington Connector				\$1,600,000	\$400,000	SCDOT	
Carolina Bays Parkway (from SC 544 to US 17 in MYB)	26935	Horry	GSATS	\$2,400,000	\$600,000	SCDOT	
	29331						
N Rhett Blvd (extension from Liberty Hall Rd. to US 176)		Berkeley	CHATS	\$5,600,000	\$1,400,000	SCDOT	
US 17/Bowman Rd Interchange	34946	Charleston	CHATS	\$4,800,000	\$1,200,000	SCDOT	
Briggs-Delaine-Pearson Connector	23847	Clarendon	Santee-Lynches	\$16,080,000	\$4,020,000	SCDOT	
	30560						
	33985						
US 15/SC 341 Connector Parallel to I-20 in Lee County	33261	Lee	Santee-Lynches	\$3,600,000	\$900,000	SCDOT	
Pine Needles Widening and Bridge Replacement	35024	Florence	FLATS	\$1,600,000	400,000	SCDOT	
				\$60,280,000	\$15,070,000		

REMAINING SAFETEA-LU SOUTH CAROLINA EARMARKS NOT in CURRENT STIP

PROJECT DESCRIPTION	PIN	COUNTY	MPO/COG	FEDERAL AMOUNT	MATCH REQUIREMENT	AGENCY	STATUS
Extension of the Mark Clark Expressway	N/A	Charleston	CHATS	\$3,000,000	\$750,000	SCDOT	
Expansion of Lower Richland Road Phase 1	N/A	Richland	COATS	\$560,000	\$140,000	SCDOT	
Columbia Light Rail	N/A	Richland	COATS			SCDOT	
West Georgia Road (from Neely Ferry Road to Fork Shoals Road)	N/A	Greenville	GPATS	\$1,600,000	\$400,000	SCDOT	
Widening of West Georgia Road	N/A	Greenville	GPATS	\$2,000,000	\$500,000	SCDOT	
Charlotte, NC Light Rail Train Extension to Rock Hill, SC**	N/A	York	RFATS			SCDOT	
Improvements to US 521 in Lancaster County	N/A	Lancaster	Catawba	\$800,000	\$200,000	SCDOT	
SC Transit Facilities Construction Program	N/A	Statewide	Statewide	\$2,000,000	\$500,000	SCDOT	
SC Light Rail Study	N/A	Statewide	Statewide	\$300,000	\$75,000	SCDOT	
				\$10,260,000	\$2,565,000		

**The Charlotte, NC Light Rail Extension to Rock Hill, SC is not one that we pursued, but one that we allowed (from NCDOT) since it was in scope of our High Speed Rail Service Project

REMAINING SAFETEA-LU SOUTH CAROLINA EARMARKS NOT in CURRENT STIP - Requested by Others

PROJECT DESCRIPTION	PIN	COUNTY	MPO/COG	FEDERAL AMOUNT	MATCH REQUIREMENT	AGENCY	STATUS
Florence - Myrtle Beach Transit Corridor		Florence	FLATS				
Upgrade Hwy 21 Bypass Grade Crossings		Orangeburg	Lower Savannah	\$560,000	\$140,000		
				\$560,000	\$140,000		

LEGEND: Project In STIP & Under Constr.

Project In ROW

Project in STIP