

Traffic Engng.



Minutes

Department of Transportation Commission

Meeting of

March 15, 2007

MINUTES
DEPARTMENT OF TRANSPORTATION COMMISSION
March 15, 2007
Table of Contents

	Roll Call	<u>Page</u>
Section 1	Commissioner Joe Young – Seated	1
Section 2	Minutes – Meeting of February 15, 2007	1
Section 3	House Resolution Presented to Robert William Harrell, Sr.	1
Section 4	Robert William Harrell, Sr. Honored by Commission	1
Section 5	Amendment to the 2007 STIP	1
Section 6	Sale of Surplus Right of Way Property Report	2
Section 7	Consulting Firm Subsurface Utility Engineering	2
Section 8	Consulting Firm Prefabricated Bridge Technologies	2
Section 9	Consulting Firm On Call Signal Systems	2
Section 10	Extension of Pavement Marking Contract	2
Section 11	State Highway Secondary System Actions	2
Section 12	Highway Lettings, February 13 th and 20, 2007	2
Section 13	Report of the Invitations and Resolutions Committee Resolution re: I-73	2
Section 14	Report of the Legislative Committee	2
Section 15	Report of the Finance & Administration Committee	3
Section 16	Report of the Audits Committee	3
Section 17	Executive Session	3
	Open Session	3
Section 18	Adjourn	3

MINUTES

DEPARTMENT OF TRANSPORTATION
OF
SOUTH CAROLINA

March 15, 2007

The regular monthly meeting of the Department of Transportation Commission was held at the headquarters building in Columbia, South Carolina at 1:30 p.m. In compliance with the Freedom of Information Act, the news media was advised in writing of the time, date and place of this meeting.

Present

Absent

Tee Hooper, Chairman, Presiding
Hugh Atkins
Marion Carnell
Bobby Jones
Marvin Stevenson
Joe Young

Also Present: Tony Chapman, Acting Executive Director

SECTION 1: Chairman Hooper introduced Mr. Joe Young of Georgetown who took his seat as a member of the Commission.

SECTION 2: The Minutes for the meeting of February 15, 2007; copies of which had been previously mailed to each member of the Commission, were approved.

SECTION 3: On behalf of the members of the House of Representatives, Representative Robert Brown presented a framed resolution honoring former Commissioner Robert W. Harrell, Sr. for his service on the Commission.

SECTION 4: On behalf of the members of the Commission, Chairman Hooper presented a resolution and plaque to former Commissioner Robert W. Harrell, Sr. recognizing his outstanding service to the citizens of South Carolina. A copy of the resolution is shown in detail in the Appendix.

SECTION 5: The Commission unanimously passed a motion approving an amendment to the 2007 STIP, as shown in detail in the Appendix.

SECTION 6: The Commission made public a report on the sale of surplus right of way property by the Department and shown in detail in the Appendix.

SECTION 7: The Commission unanimously passed a motion authorizing the Department to advertise and select a consulting firm for the purpose of providing subsurface utility engineering and utility coordination services to assist the Department with the development of the widening of SC 707, as shown in detail in the Appendix.

SECTION 8: The Commission unanimously passed a motion authorizing the Department to advertise and select a consulting firm to assist with prefabricated bridge technologies to minimize construction in the replacement of a bridge over the Lynches River and Florence and Lee counties, as shown in detail in the Appendix.

SECTION 9: The Commission unanimously passed a motion authorizing the Department to advertise and select the "on call" consultants for signal systems and advance traffic management system on a statewide basis, as shown in the Appendix.

SECTION 10: The Commission unanimously passed a motion approving the action of the Department in extending an existing pavement marking contract, as shown in detail in the Appendix.

SECTION 11: The Commission unanimously passed a motion approving the action of the Department related to roads in the State Highway Secondary System, as shown in detail in the Appendix.

SECTION 12: The Commission unanimously passed a motion approving the action of the Department concerning projects in the highway lettings of February 13 and February 20, 2007, as shown in detail in the Appendix.

SECTION 13: Commissioner Jones reported for the Invitations and Resolutions Committee and made a motion requesting that the Commission sign and forward to the NESA group a resolution naming I-73 as the state's top transportation priority. Commissioner Stevenson seconded the motion. The motion passed by a vote of 4 - 1. Commissioner Atkins voted "no". Chairman Hooper did not vote but stated he would not sign the resolution at this time since an engineering ranking of new location projects has not been completed. He indicated that he would sign if the engineering analysis indicated this as the state's top new location project. A copy of the resolution is shown in detail in the Appendix.

SECTION 14: Commissioner Carnell reported for the Legislative Committee. The committee received a report on pending legislation in the House and Senate and also received an update on the Federal Corridors of the Future Program. No motions were presented.

SECTION 15: Chairman Hooper reported for the Finance Committee. During the Finance Committee meeting, members of the accounting staff were presented a Certificate of Achievement for Financial Reporting (CAFR) by a representative of the Government Finance Officers Association. The committee was also given information on the upcoming budget process and a federal funding update. The current financial status of the Department, including possible cost reduction areas, was also discussed. No action was taken and no motions presented.

SECTION 16: Chairman Hooper reported for the Audits Committee. The committee confirmed two charters, the Agency Audit Committee Charter and the Agency Audits Charter. A copy of both charters is shown in detail in the Appendix.

SECTION 17: On motion of Commissioner Young, seconded by Commissioner Jones, the Commission unanimously passed a motion to go in to Executive Session.

EXECUTIVE SESSION

The Commission went into Executive Session at 3:47 p.m. for the purpose of discussing legal matters.

OPEN SESSION

The Commission returned to Open Session at 4:35 p.m. Chairman Hooper reported that no action was taken.

SECTION 18: There being no further business to come before the Commission, the meeting was adjourned at 4:36 p.m.

Tee Hooper, Chairman
Presiding



Appendix

Department of Transportation Commission

Meeting of

March 15, 2007

AMENDMENT TO THE 2007 STIP

March 15, 2007

Amendment to the 2007 STIP

Request Commission approval to include updates to the following 2007-2012 STIP programs:

System Upgrade

- 1) The SPATS Policy Committee approved the following recommendations on August 14, 2006:

GUIDESHARE PROJECTS								STIP COST (2007-2012)	REMAINING COST (2013+)
(COST IN THOUSANDS)	2006	2007	2008	2009	2010	2011	2012		
SC 296 - PHASE II (SC 295 TO S-64)									
I-585/SC 9/US 221 INTERCHANGE									
SC 295 - PHASE II (US 221 TO SC 56)	7,600 C	8,200 C						\$8,200	
SKYLYN DRIVE (DRAYTON TO FLOYD RD.)		725 R						\$725	
TRAFFIC SIGNAL / CONGESTION MANAGEMENT - CITY TRAFFIC SIGNAL IMPROVEMENT - SC 9 TRAFFIC SIGNAL SYSTEM									
INTERSECTION IMPROVEMENTS - OLD FURNACE ROAD INTERSECTIONS - SC 290 AT RIVER RIDGE RD - US 29 AT NEW HOPE RD. - FAIRFOREST AT N. BLACKSTOCK - US 176 AT OLD FURNACE - HOWARD ST. AT FRANKLIN	275 P.C	700 P.C	800 P.C	1,000 P.C	1,000 P.C	1,000 P.C	1,000 P.C	\$5,500	\$6,500
SC 9 ✓			628 P			3,000 C	4,200 C	\$7,828	\$14,100
GARNER ROAD (CITY OF SPARTANBURG)		300						\$300	
N. CONVERSE ST (CITY OF SPARTANBURG)			200					\$200	
OPERATIONAL IMPROVEMENTS									
DEBT SERVICE	2,568	2,571	2,579	2,566	2,437	2,427	2,519	\$15,099	\$26,193
GUIDESHARE SUBTOTALS	10,443	12,496	4,207	3,566	3,437	6,427	7,719	\$37,852	\$46,793
GUIDESHARE ALLOCATION	5,213	5,213	5,213	5,213	5,213	5,213	5,213	\$31,278	
CARRYOVER AVAILABLE	2,516	786	3	1,009	2,656	4,432	3,218	\$12,104	
BOND PROCEEDS	3,500	6,500						\$6,500	
GUIDESHARE SUBTOTALS	(\$10,443)	(\$12,496)	(\$4,207)	(\$3,566)	(\$3,437)	(\$6,427)	(\$7,719)	(\$37,852)	(\$46,793)
BALANCE	786	3	1,009	2,656	4,432	3,218	712		

Amendment to the 2007 STIP

Request Commission approval to include updates to the following
2007-2012 STIP programs:

Interstate Program

1) The following updates have been submitted for approval:

PROJECTS (PIN #)	COG / MPO (COUNTY)	DESCRIPTION	PREVIOUS PROGRAM FY 2006	FY 2007	FY 2008	FY 2009	FY 2010	FY 2011	FY 2012	STIP COST (2007-2012)	REMAINING COST (2013+)	FUNDING
INTERCHANGES	STATEWIDE	VARIOUS STATEWIDE INTERCHANGE IMPROVEMENTS	2,500 P,R,C			2,500 P,R,C				\$2,500	\$5,000	IM
PAVEMENT MARKINGS	STATEWIDE	PAVEMENT MARKINGS	2,000 C	2,000 C	2,000 C	2,000 C	2,000 C	2,000 C	2,000 C	\$12,000	\$4,000	IM
I-85	APPALACHIAN (ANDERSON)	REHAB FROM MM 10.8 TO MM 18.8		9,964 C						\$9,964		IM
I-385	UPPER SAVANNAH (LAURENS)	REHAB FROM MM 0.0 TO MM 24.7		1,233 C						\$1,233		IM
I-95	BCD (DORCHESTER)	REHAB FROM MM 68.8 TO MM 85.7		7,363 C						\$7,363		IM
I-85	SPATS (SPARTANBURG)	REHAB FROM MM 75.5 TO MM 77.3		784 C						\$784		IM
I-77	COATS (RICHLAND)	REHAB FROM MM 6.0 TO MM 13.5		1,970 C	1,970 C					\$3,939		IM
I-26	CENTRAL MIDLANDS (NEWBERRY)	REHAB FROM MM 74.5 TO MM 89.0		8,000 C	11,937 C					\$17,937		IM
PAVEMENT, RESURFACING, RECONSTRUCTION, & REHABILITATION	STATEWIDE	VARIOUS REHABILITATION PROJECTS	27,214 C		30,594 C					\$30,594	\$50,000	IM
GUARDRAIL	STATEWIDE	VARIOUS GUARDRAIL PROJECTS		2,500	2,500	2,500	2,500	2,500	2,500	\$15,000		IM
REST AREA & WELCOME CENTERS	STATEWIDE	VARIOUS REST AREA / WELCOME CENTER UPGRADE PROJECT	3,000 P,R,C			3,000 P,R,C				\$3,000	\$6,000	IM
SIGNING	STATEWIDE	VARIOUS SIGNING PROJECTS	2,000 C	2,000 C	2,000 C	2,000 C	2,000 C	2,000 C	2,000 C	\$12,000	\$4,000	IM
ITS SYSTEMS	STATEWIDE	INTELLIGENT TRAFFIC SYSTEMS	5,250	1,750						\$1,750	\$10,000	IM
CABLE BARRIER	STATEWIDE	VARIOUS CABLE BARRIER PROJECTS		2,000	2,000	2,000	2,000	2,000	2,000	\$12,000		IM
I-85 PIN # 30439	APPALACHIAN (CHEROKEE)	INTERCHANGE IMPROVEMENTS @ S-82/SC 18 (PLEASANT SCH RD) INCLUDING BR @ SC 150 EXIT 95				1,500 R	2,000 R			\$3,500	\$15,000	NHS/IM
I-85 PIN # 17410	APPALACHIAN (CHEROKEE)	INTERCHANGE IMPROVEMENTS @ S-82 EXIT 95				1,500 R	2,000 R			\$3,500	\$30,000	NHS/IM
I-385 PIN # 18556	GPATS (GREENVILLE)	INTERCHANGE IMPROVEMENTS @ S-272 (GEORGIA RD) EXIT 29	10,000 C									NHS/IM
I-26 PIN # 22408	COATS (LEXINGTON)	INTERCHANGE IMPROVEMENTS @ US 1 (AUGUSTA RD) EXIT 111				10,500 R				\$10,500	\$40,500	NHS/IM
I-26 PIN # 12506	COATS (LEXINGTON)	INTERCHANGE IMPROVEMENTS @ SC 302 (AIRPORT BLVD) EXIT 113	5,000 R							\$22,550		NHS/IM
I-26 PIN # 25969	CENTRAL MIDLANDS (NEWBERRY)	INTERCHANGE IMPROVEMENTS @ SC 219 (EXIT 76)	UC									NHS/IM
I-85 PIN #	GPATS SPARTANBURG	NEW INTERCHANGE JUST NORTH OF S-12 (BROCKMAN-MCCUMON RD)	6,000 C									NHS/IM
I-95 PIN #	LOWER SAVANNAH (ORANGEBURG)	INTERCHANGE IMPROVEMENTS @ US 301 (EXIT 97)										NHS/IM
TRUCK WEIGH STATION (DPS) PIN # 21925	STATEWIDE	UPGRADES TO INCLUDE WEIGHT-IN-MOTION (WIM)	500 P,R,C			500 P,R,C				\$500	\$500	NHS/IM
STATEWIDE PE PIN # 20674	STATEWIDE	STATEWIDE PRELIMINARY ENGINEERING	200 P	200 P						\$200	\$200	NHS/IM
INTERSTATE BRIDGES PIN #	STATEWIDE	INTERSTATE BRIDGES (STATEWIDE)	2,500			2,500				\$2,500	\$2,500	NHS/IM
I-77 INTERCHANGE PIN # 25935	RFATS (YORK)	IMPROVEMENTS @ US 21 (ANDERSON RD) EXIT 77	1,000 R 4,000 C	3,475 C						\$3,475		NHS/IM
I-385 PIN # 16644	GPATS (GREENVILLE)	INTERCHANGE IMPROVEMENTS @ S-453 (HARRISON BRIDGE RD) EXIT 26	8,000 C	5,000 C						\$5,000		NHS/IM
I-26 INTERCHANGE PIN # 22336	CHATS (CHARLESTON)	INTERCHANGE IMPROVEMENTS @ S-13 (REMOUNT RD) EXIT 212				21,750 C	21,750 C			\$43,500		NHS/IM
I-26	CHATS	WIDENING FROM PORT ACCESS RD TO I-26		1,100						\$1,100		NHS/IM
DEBT SERVICE			17,080	18,370	21,124	21,429	20,566	20,097	19,631	\$121,217	\$143,578	
INTERSTATE PROGRAM SUBTOTALS			\$96,224	\$65,709	\$74,124	\$84,954	\$66,091	\$28,597	\$28,131	\$347,606	\$311,328	
FEDERAL FUNDS WITH STATE MATCH			105,000	99,000	99,000	99,000	99,000	99,000	99,000	594,000		
IM & NHS CARRYOVER AVAILABLE			16,977	13,555	46,846	71,722	85,768	118,677	189,080	\$525,647		
TOTAL AVAILABLE FUNDING			121,977	112,555	145,846	170,722	184,768	217,677	288,080	1,119,647		
BOND PROCEEDS												
DIFFERENCE			25,753	46,846	71,722	85,768	118,677	189,080	259,949	\$772,042		

KEY: P - PRELIMINARY ENGINEERING, R - RIGHT OF WAY, C - CONSTRUCTION, CA - CAPITAL PURCHASE, OP - OPERATING

** - THE SOUTH CAROLINA DEPARTMENT OF TRANSPORTATION AND THE LOWER SAVANNAH COG BOARD HAVE RECEIVED A REQUEST TO INITIATE THE INSERTION OF THIS PROJECT. WHILE NO FUNDING IS ASSOCIATED WITH THIS AMENDMENT, THIS AMENDMENT DOES IDENTIFY

- THIS PROJECT AS A PRIORITY IN THE REGION
- SEE COG AND MPO SECTIONS FOR PROJECT LOCATION MAPS

Surplus Property Public Notice

March 15, 2007

In accordance with the State of South Carolina Statute 57-5-340, by this publication the Department is making public the Surplus Property Real Estate Transactions to the State Highway Commission. The following sheets include a breakdown of surplus property real estate transactions. These transactions may have resulted from negotiations with property owners during right of way acquisition, direct sales, settlement of a condemnation action, and/or corrective actions to previously reported sales.

1. File 10.426A / Route I-26 / Charleston County / Sixth District

During construction of improvements on Route I-26, under File 10.426A in Charleston County, in the City of North Charleston, the Department acquired right of way for Route I-26, by Title to Real Estate from South Carolina Federal Credit Union dated December 23, 2003.

A request was received from the District 6 Resident Construction Engineering Office asking the Department to convey a small piece of property to the adjacent landowner to prevent the Department from paying to relocate an electric distribution transformer, which would be in excess of \$20,000.00. Therefore, a gratis Quitclaim Deed for approximately 289.0167 square feet of land to South Carolina Federal Credit Union was executed on January 31, 2007.

2. File 46.774 / SC Route 274 Relocated / York County / Fourth District

During construction of improvements on SC Route 274, under Project 911 near Lake Wylie in York County, the Department acquired right of way for SC Route 274 by Deed to Right of Way from Duke Power Company dated January 6, 1938; also, under construction of improvements on SC Route 49, under File No. 46.774, the Department acquired right of way for SC Route 274 Relocated by two Titles to Real Estate from Crescent Resources, Inc. dated October 20, 1993.

Under File No. 46.774, SC Route 274 was relocated, which left an old abandoned roadbed and a surplus parcel between the old SC Route 274 and SC Route 274 Relocated that are not needed for highway purposes. The request was circulated to the engineering sections and it was determined that this parcel was surplus to Department needs. Therefore, a Quitclaim Deed for approximately 3.51 acres of land and a break in the control of access to Crescent Resources, LLC was executed on January 12, 2007 in consideration of \$595,000.00.

3. File 10.432A / US Route 17 / Charleston County / Sixth District

During construction of improvements on US Route 17, under File No. 10.257A/10.432A in the City of Charleston in Charleston County, the Department acquired right of way for US Route 17, by Title to Real Estate from 76 Fishburne, LLC dated February 12, 2001. Also, during construction of improvements on Route I-26, under File No. 10.517, the Department acquired right of way for Route I-26 by Titles to Real Estate from I. S. Keith Ellsworth, Sr. dated December 14, 1965 and from Ella W. Britton dated December 28, 1965, and by Condemnation of Rev. Benjamin J. Finklea dated November 24, 1965.

Pursuant to the Partnership Agreement between the City of Charleston and SCDOT, it was agreed to convey certain surplus parcels of land to the City of Charleston at the completion of the new Cooper River Bridge Project for community enhancement and mitigation. A request was received from the City of Charleston to convey the parcel known as 303 St. Philip Street to the City of Charleston. Therefore, a gratis Quitclaim Deed for 0.092 of an acre to the City of Charleston was executed on February 7, 2007, comprising this lot.

4. File 10.432A / US Route 17 / Charleston County / Sixth District

During construction of improvements on US Route 17, under File No. 10.257A/10.432A in the City of Charleston in Charleston County, the Department acquired right of way for US Route 17, by Titles to Real Estate from Barbara M. Campbell and Melvin Campbell dated February 16, 2001; from Miriam Y. White, et al dated December 29, 2000; from Sumter Properties Partnership dated March 27, 2001; from Hearthstone Properties, LLC dated January 19, 2001; and from Alfred Comfort and Anna Marie Comfort dated January 30, 2001.

Pursuant to the Partnership Agreement between the City of Charleston and SCDOT, it was agreed to convey certain surplus parcels of land to the City of Charleston at the completion of the new Cooper River Bridge Project for community enhancement and mitigation. A request was received from the City of Charleston to convey the parcels known as 304, 306, and 308 St. Phillip Street, and 68, 72 Fishburne Street to the City of Charleston. Therefore, a gratis Quitclaim Deed for 0.292 of an acre to the City of Charleston was executed on February 7, 2007, comprising these lots.

5. File 10.882 / Road S-20 / Charleston County / Sixth District

During construction of improvements on Road S-20, under File 10.882 in Charleston County, near Johns Island in Charleston County, the Department acquired right of way for McLeod Mill Road Extension, by Title to Real Estate from Thomas M. & Sylvia H. Prosser dated July 31, 1997.

A request was received from the Grantee asking the Department to sell a small piece of surplus property. The request was circulated to the engineering sections to determine if said parcel could be declared surplus. After review it was determined that the parcel was surplus to Department needs. Therefore, a Quitclaim Deed for approximately 0.12 of an acre of land to Marlene P. Jett was executed on January 31, 2007 in consideration of \$5,000.00.

6. File 30.749 / SC Route 72 / Laurens County / Second District

During construction of improvements on SC Route 72, File 30.749 in Laurens County, in the Town of Cross Hill, the Department acquired right of way for SC Route 39, by Title of Real Estate from Martin L. Duff dated March 7, 2001.

During negotiations for right of way on SC Route 39, the Department agreed to convey a small piece of surplus property to the adjacent landowner in exchange for new right of way that was needed. Therefore, a gratis Quitclaim Deed for approximately 0.24 of an acre of land to OK Enterprises of South Carolina, Inc. was executed on January 31, 2007.

7. File 30.749 / SC Route 72 / Laurens County / Second District

During construction of improvements on SC Route 39, Project NRS 377 in Laurens County, in the Town of Cross Hill, the Department acquired right of way for Route 392, by Deed to Right of Way from J. H. Coleman dated November 15, 1933 and by Deed to Right of Way from B. C. Spearman dated November 1, 1933. Also the Department acquired right of way for SC Route 39 by Deed to Right of Way from J. H. Coleman dated March 22, 1939.

During negotiations for right of way on SC Route 39, the Department agreed to convey a section of old abandoned SC Route 39 to the adjacent landowner in exchange for new right of way that was needed. Therefore, a gratis Quitclaim Deed for approximately 0.10 of an acre of land to Earl K. Bentley was executed on January 31, 2007.

8. File 30.749 / SC Route 72 / Laurens County / Second District

During construction of improvements on SC Route 72, File 30.749 in Laurens County, in the Town of Cross Hill, the Department acquired right of way for SC Route 39, by Title of Real Estate from Martin L. Duff dated March 7, 2001. Under Route 39 and 392, Project NRS 377 the Department acquired right of way from J. H. Coleman by Deeds to Right of Way dated March 22, 1939 and November 15, 1933, from J. L. Guthrie by Deeds to Right of Way dated March 25, 1939 and January 6, 1934, and from B. C. Spearman by Deed to Right of Way dated November 1, 1933.

During negotiations for right of way on SC Route 39 and SC Route 72, the Department agreed to convey a piece of surplus property to the adjacent landowner in exchange for new right of way that was needed. Therefore, a gratis Quitclaim Deed for approximately 0.6 of an acre of land to Donald J. Ravan and Donna H. Ravan was executed on January 31, 2007.

9. Borrow Pit / Route I-95 / Clarendon County / Seventh District

During construction of improvements on Route I-95, in Clarendon County, near the Town of Summerton, the Department acquired right of way for the purpose of a Borrow Pit by Title to Real Estate from Ruby P. Levi date October 29, 1971.

A request was received from the adjacent property owner asking the Department to sell a small tract of land formerly used as a Borrow Pit. The request was circulated to the engineering sections to determine if said parcel could be declared surplus. After review, it was determined that the parcel was surplus to Department needs. Therefore, a Quitclaim Deed for approximately 3.495 acres of land to Russell Ballard was executed on February 7, 2007 in consideration of \$8,888.00.

10. File 10.434A / US Route 17 / Charleston County / Sixth District

During construction of improvements on US Route 17, under File 10.434A in Charleston County, near the Town of Mount Pleasant, the Department acquired right of way for US Route 17, by Amended Condemnation Notice of Catherine G. Cummings dated May 9, 2005 and recorded August 29, 2006 in Book N-596 at Page 327 in the RMC Office for Charleston County; also under File 10.342 Part 2 the Department acquired right of way for Road S-56 by Deed to Right of Way from Olive Branch Church dated November 28, 1951.

According to a settlement agreement dated October 20, 2006 between SCDOT and Olive Branch African Methodist Episcopal Church, Inc. the Department agreed to convey to the Grantee two surplus parcels of property in exchange for new right of way needed for the construction of improvements to US Route 17 North in Mount Pleasant. Therefore, a gratis Quitclaim Deed for approximately 0.47 total of an acre of land to Olive Branch African Methodist Episcopal Church, Inc. was executed on February 12, 2007.

11. File 29.420 / SC Route 9 Business / Lancaster County / Fourth District

During construction of improvements on SC Route 9 Business under File No. 29.420 in the City of Lancaster, in Lancaster County, the Department acquired right of way for SC Route 9 Business by Condemnation of Robin, Inc. dated March 10, 1971.

A request was received from Meeting Street Holdings, LLC asking SCDOT to sell a parcel of possible surplus property due to a parking lot encroachment. The request was circulated to the engineering sections to determine if said parcel could be declared surplus. After review, it was

determined that the parcel was surplus to SCDOT's needs. Therefore, a Quitclaim Deed for approximately 0.06 of an acre of land to Meeting Street Holdings, LLC was executed on February 22, 2007 in consideration of \$3,825.00.

12. File 46.968 / SC Route 160 / York County / Fourth District

During construction of improvements on SC Route 160, under File No. 46.968 in the Town of Fort Mill in York County, the Department acquired right of way for SC Route 160, by Titles to Real Estate from Mary White Burroughs dated December 9, 1999, from Helen Mackey dated March 31, 2005, and from Albert White and Robert Earl Watson dated March 26, 1999.

In an effort to reduce the surplus inventory, this surplus parcel was offered for bid sale to the two adjacent landowners. The adjacent landowners responded with an offer of \$6,000.00. After reviewing the appraisal of nearby property and area values, this offer was deemed acceptable. Therefore, a Quitclaim Deed for approximately 0.07 of an acre of land to Rameshbabu Ramasubbu and Alagusivakumari Rameshbabu was executed on February 23, 2007 in consideration of \$6,000.00.

13. File 7.615 / SC Route 170 / Beaufort County / Sixth District

A request was received from DEA Robert Clark, asking the Department to convey a portion of the old right of way of SC Route 170 to Beaufort County for the purpose of the County constructing a public boat ramp. The Department has agreed to convey the parcel with a reverter clause. Therefore, a gratis Quitclaim Deed for approximately 6.4 acres of land to the County of Beaufort was executed on February 26, 2007.

Professional Services Recommendations

March 15, 2007

The following sheets include recommendations for the Department to utilize professional consulting firms to provide various services, which may include design, right of way acquisitions, construction engineering and inspection, or other associated services. The Department requests approval from the Commission to advertise, select and negotiate for these necessary services.

REQUEST FOR PROFESSIONAL ENGINEERING SERVICES FOR SUBSURFACE
UTILITY ENGINEERING AND UTILITY COORDINATION ON THE WIDENING
OF SC-707 FROM S-926 (ENTERPRISE ROAD) IN HORRY COUNTY TO US-17 IN
GEORGETOWN COUNTY

(COMMISSION DISTRICT 1)

South Carolina Department of Transportation (SCDOT) requests Commission approval to advertise and select a consulting firm for the purpose of providing Subsurface Utility Engineering (SUE) and Utility Coordination services to assist SCDOT with the development of the widening of SC-707 as part of the RIDE 2006 Program. The SC-707 widening project begins just south of Road S-26-926 (Enterprise Rd.) and continues southward for approximately 9.2 miles to US-17 in Georgetown County south of Garden City Beach. The period covered by this contract will be from three to five years.

This project will be funded entirely through a combination of Horry County's local option sales tax program funds and State Transportation Infrastructure Bank (STIB) funds.

REQUEST FOR PROFESSIONAL ENGINEERING SERVICES FOR

BRIDGE IN FLORENCE AND LEE COUNTY:

This project will be funded through Bridge Replacement Program, and previously obtained Bridge Research Construction Grant from FHWA.

US-76: Bridge over Lynches River in Florence & Lee Counties (4th & 5th Congressional Districts)

The Department requests Commission approval to advertise and select a consulting firm. The Department plans to use innovative prefabricated bridge technologies to minimize construction time of the replacement bridge. Due to the unique nature of this innovation and compressed construction time frame, the Department requests engineering assistance from a firm having experience in these technologies.

Recommendations – 03/15/07

On Call Consultant – Signal Systems and Advanced Traffic Management

The Department requests Commission approval to advertise and select the “on call” consultants for signal systems and advances traffic management systems on a statewide basis.

CONTRACT EXTENSIONS

March 15, 2007

The following pages include information on Contract Extensions

Recommendations: March 2007

EXTENSION OF PAVEMENT MARKING CONTRACTS

It is recommended that the Commission approve the action of the Department in extending existing pavement marking contract work as follows:

**BEAUFORT, BERKELEY, CHARLESTON, COLLETON,
DORCHESTER, AND JASPER COUNTIES:**

(First Congressional District,
Second Congressional District,
Commissioner Marvin Stevenson)

Contract of Roadscape North Florida, Inc. – File Nos. 7.200602, 8.200610, 10.200602, 15.200601, 18.200601 & 27.200601 – extended to include pavement markings (File No. 7.200601) on S-40 (Beaufort County) and the deletion of 9 roads in Beaufort County, 3 roads in Berkeley County, 20 roads in Charleston County, 1 road in Colleton County and 1 road in Jasper County for a total of 18.11 miles.

Estimated Cost of Extension

\$ 0

This extension/deletion is being requested in order to balance contract funds.

This extension was authorized by the Department prior to formal approval by the Commission since the adjacent work had reached such a stage of completion that the contractors involved could not accept the additional work unless it were authorized without delay.

Removal of Roads From State Highway Secondary System

The Department recommends Commission approval for the removal of certain sections of secondary roads from the State Highway Secondary System. These sections of roads may be removed for one of the following reasons:

1. Abandonment of Relocated Section of Highway
2. Deletions and Removal of Roads from State Secondary System - Roads may be deleted and removed from secondary system by exchanging for equal or less mileage or roads, which have a higher traffic importance. Ownership reverts to local government having jurisdiction (city or county). Approval of deletion or removal by local government is not required.
3. Abandonment of Right-of-way - Right-of-way may be abandoned if it is determined that the right-of-way is not required for right-of-way proposes or if the right-of-way is not needed for Department purposes.
4. Court Order

Correction of Description of State Highways

The Department recommends Commission approval of the correction of the description of sections of State Highway previously added to the State Highway System. The description of roads currently in the State Highway Secondary System may be changed for relocation purposes, to revise the description of the termini to show what was actually constructed by contract, county line changes, or a change in the secondary road number.

Additions to State Highway Secondary System

The Department recommends Commission approval to add sections of road to the State Highway Secondary System for construction and maintenance. The Department may add roads to the State Highway Secondary System by request of the County Transportation Committees contingent on mileage being available under the current mileage cap. Roads may be added to the State Secondary System by the construction of a new roadway, accepting existing county/city roads into our Secondary System by the swap method, or by county line changes. Roads added to the State Highway System must be constructed to Department standards or reviewed for compliance with Department standards.

Rescind Action Adding Roads to State Highway Secondary System

The Department recommends the Commission rescind its previous actions adding roads to the State Highway Secondary System for construction and maintenance. The Department may rescind action on roads, which have not been constructed and formally accepted into the State Highway Secondary System. Roads may be rescinded due to right-of-way being unavailable, problems arising during construction, or funding issues.

Transfer of Road between Secondary and Primary Systems

The Department recommends Commission approval to transfer sections of road from the Secondary System to the Primary System, or vice versa. Pursuant to the provisions of Section 57-5-50 of the Code-of-Laws of South Carolina, 1976, the Commission may transfer any route or section of route from the state highway secondary system to the state highway primary system, or vice versa, when, in its judgment, such transfer is advisable to better serve the traveling public.

Detailed information concerning each of these requests is attached.

REMOVAL OF ROADS FROM THE STATE HIGHWAY SECONDARY SYSTEM

It is recommended the Commission remove the following section of road from the State Highway System as follows:

Addition Number

Description

Calhoun County

(Commissioner Stevenson – District #6)

Portion of 138	Section of Road, in Town of Cameron from SC-33 Northwesterly for 0.04 miles -approximately 0.04 mile (Designated S-53) (Added to System 2/25/1954)
----------------	---

Note: The above road removal was requested by Town of Cameron who will accept maintenance responsibility for this section of road and it qualified under the abandonment of Right-of-Way portion of the law.

Present Mileage	385.50
Change:	(0.04)
New Mileage:	385.46
Present Cap:	386.76
Change:	-0-
New Cap:	386.76

REMOVAL OF ROADS FROM THE STATE HIGHWAY SECONDARY SYSTEM

It is recommended the Commission remove the following section of road from the State Highway System as follows:

Addition Number

Description

Chesterfield County

(Commissioner Jones – District #5)

Portion of 452	Section of Road in Town of Cheraw, from S-36 to End(Known as S-36 Spur, Old location of S-86) -approximately 0.05 mile (Designated S-36 Spur) (Added to System 12/21/1961) (Revised 8/21/2003)
----------------	---

Note: The above road removal was requested by Town of Cheraw who will accept maintenance responsibility for this section of road and it qualified under the abandonment of Right-of-Way portion of the law.

Present Mileage	809.36
Change:	(0.05)
New Mileage:	809.31

Present Cap:	809.63
Change:	-0-
New Cap:	809.63

REVISION OF DESCRIPTION OF ROAD ADDED TO THE STATE HIGHWAY SYSTEM

It is recommended the Commission correct the descriptions of sections of State Highway previously added to the State Highway System to read as follows:

Addition Number

Description

Laurens County

(Commissioner Carnell – District #3)

560

Section of Road, From Road S-47 approximately 0.6 mile Southwest of Road S-6
Northwesterly and Southwesterly to end of Road at a point 0.08 mile Northeast
of US Route 25
-approximately 0.49 mile
(Designated S-560)
(Added to System 7/15/1965)
(1st Revision 7/24/2003)

Note: This action is recommended due to the removal of pavement by construction
File 2430.474.

Present Mileage 760.30
Change: (0.04)
New Mileage: 760.26

Present Cap: 761.14
Change: -0-
New Cap: 761.14

REMOVAL OF ROADS FROM THE STATE HIGHWAY SECONDARY SYSTEM

It is recommended the Commission remove the following section of road from the State Highway System as follows:

Addition Number

Description

Oconee County

(Commissioner Carnell – District #3)

Portion of 696	Section of Road in Seneca, From S-21(Walnut St) to S-457 (Fairplay St) -approximately 0.30 miles (Designated S-37) (Added to System 1/18/1979)
----------------	--

Note: The above road removal was requested by City of Seneca who will accept maintenance responsibility for this section of road and it qualified under the abandonment of Right-of-Way portion of the law.

Present Mileage	605.93
Change:	(0.30)
New Mileage:	605.63
Present Cap:	611.02
Change:	-0-
New Cap:	611.02

REMOVAL OF ROADS FROM THE STATE HIGHWAY SECONDARY SYSTEM

It is recommended the Commission remove the following section of road from the State Highway System as follows

Addition Number

Description

Spartanburg County

(Commissioner Atkins – District #4)

Portion of 450	Section of Road from US 221(South Church St.) to South Spring St. -Approximately 0.10 mile (Designated S-1767)
----------------	--

Note: The above road removal was requested by City of Spartanburg who will accept maintenance responsibility for this section of road and it qualified under the abandonment of Right-of-Way portion of the law.

Present Mileage	909.68
Change:	(0.10)
New Mileage:	909.58

Present Cap:	915.37
Change:	-0-
New Cap:	915.37

HIGHWAY LETTINGS

March 15, 2007

The following pages include information on Highway Lettings held February 13th and February 20, 2007.



South Carolina
Department of Transportation

MEMORANDUM

TO: Tony L. Chapman, State Highway Engineer

FROM: R. B. Mack, Contract Administrator

DATE: March 1, 2007

RE: Contracts from the Highway Letting of February 13, 2007

Pursuant to newspaper advertisements on January 8, 2007 and January 15, 2007, for Twenty-Eight(28) contracts from the February 13, 2007 Highway Letting, the Department received One Hundred Twenty (120) bids.

Twenty-Eight (28) contracts are recommended for award.

Summary and bid tabulations are attached.

RBM: pga

Attachments

File:CCA/RBM



23

**SUMMARY OF RECOMMENDATIONS FOR
TWENTY-EIGHT CONTRACTS FROM THE
HIGHWAY LETTING OF FEBRUARY 13, 2007**

RECOMMENDED FOR AWARD

The following **TWENTY-FIVE (25)** contracts from the Highway Letting of February 13, 2007, are recommended for award without the need for further concurrence or approval from the Federal Highway Administration or County Transportation Committees:

COUNTY	SC FILE NO.	CONGRESS. DISTRICT
ENGINEERING DISTRICT 1	4751.035921A	2, 5, & 6
ENGINEERING DISTRICT 1	4751.036179AR1	2, 3, 5, & 6
ENGINEERING DISTRICT 2	4752.035922A	3 & 5
ENGINEERING DISTRICT 2	4752.036180AR1	3 & 5
ENGINEERING DISTRICT 3	4753.035923A	3 & 4
ENGINEERING DISTRICT 3	4753.036181AR1	3 & 4
ENGINEERING DISTRICT 4	4754.035924A	4 & 5
ENGINEERING DISTRICT 4	4754.036182AR1	4 & 5
ENGINEERING DISTRICT 5	4755.036183AR1	1, 5, & 6
ENGINEERING DISTRICT 6	4756.036184AR1	1, 2, & 6
ENGINEERING DISTRICT 7	4757.036185AR1	2 & 6
ABBEVILLE	01.100801	3
ALLENDALE, BAMBERG, BARNWELL, & HAMPTON	03.100801, 05.100801, 06.100801, & 25.100801	2 & 6
ANDERSON, OCONEE, & PICKENS	04.100801, 37.100801, & 39.100801	3
BARNWELL	06.120B	2
BERKELEY, CHARLESTON, & DORCHESTER	08.100801, 10.100801, & 18.100801	1 & 6
CHEROKEE & UNION	11.100801 & 44.100801	4 & 5

CHESTER & FAIRFIELD	12.100801 & 20.100801	5
DARLINGTON, DILLON, FLORENCE, & MARLBORO	16.100801, 17.100801, 21.100801, 35.100801	5 & 6
GREENWOOD	24.100801	3
HORRY	26.221B	1
KERSHAW, LEE, & SUMTER	28.100801, 31.100801, & 43.100801	5 & 6
LAURENS	30.100801	3
SPARTANBURG	42.204B	4
WILLIAMSBURG	45.100801	6

RECOMMENDED FOR AWARD

The following **TWO (2)** contracts from the Highway Letting of February 13, 2007, are **RECOMMENDED FOR AWARD SUBJECT TO APPROVAL BY THE RESPECTIVE COUNTY TRANSPORTATION COMMITTEES:**

COUNTY	SC FILE NO.	CONGRESS. DISTRICT
FLORENCE	21.110CR2	6
LEXINGTON	32.30494	2


RECOMMENDED FOR AWARD

The following **ONE (1)** contract from the Highway Letting of February 13, 2007, is **RECOMMENDED FOR AWARD SUBJECT TO CONCURRENCE OF THE FEDERAL HIGHWAY ADMINISTRATION:**

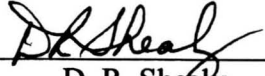
COUNTY	SC FILE NO.	CONGRESS. DISTRICT
STATEWIDE	47.035911A	1, 2, 3, 4, 5, & 6

25


Submitted By:


R. B. Mack
Contract Administrator

Recommended By:


D. R. Shealy
Director of Construction

Approved By:


Tony L. Chapman
State Highway Engineer

Date: 3/7/07

RBM: pga

File: CCA/RBM

**THE RECOMMENDATION
FOR
THE FOLLOWING CONTRACTS
FROM
THE HIGHWAY LETTING OF FEBRUARY 13, 2007
IS
AWARD TO LOW BIDDER**

Resurfacing Cost Per Lane Mile
February 2007 Letting

State Funds	\$61,171
--------------------	-----------------

Federal Funds	N/A
----------------------	------------

VENDOR RANKING

*(4751.035921A) ENGINEERING DISTRICT 1, SC FILE NO. 4751.035921A, FAP NO. PMD1(004), PCN 035921PM01. PROJECT CONSISTS OF TRAFFIC WORK INCLUDING REMOVING EXISTING SURFACE MOUNTED RAISED MARKERS AND, PROVIDING AND APPLYING NEW SURFACE MOUNTED RAISED MARKERS AND LOCATED IN ENGINEERING DISTRICT NO. 1. ON VARIOUS ROADS LOCATED IN ENGINEERING DISTRICT 1. ROADS TO BE DETERMINED BY THE DISTRICT ENGINEERING ADMINISTRATOR AFTER THE PROJECT IS LET.

TOTAL LENGTH OF PROJECT: 000.0000 MILES. COMPLETION DATE: 07/15/2007. DBE GOAL: 0.00%.

RANK	VENDOR NO./NAME	LOCATION	TOTAL BID	% OVER LOW BID
1	1R0002	ROADMARK CORPORATION	\$ 329,254.00	00.0000%
2	1PE010	PEEK SERVICE COMPANY, LLC	\$ 329,552.00	00.0905%
3	1R0025	ROAD CONSTRUCTION AHEAD, INC.	\$ 363,164.00	10.2990%
4	1TR004	TRAFFIC MARKINGS, INC.	\$ 394,170.00	19.7161%
5	1AK001	AKCA, INC.	\$ 412,100.00	25.1617%
6	1OG002	OGLESBY CONSTRUCTION, INC.	\$ 459,524.00	39.5652%

THIS IS TO CERTIFY THAT THIS IS A TRUE AND CORRECT COPY OF ALL
THE BIDS RECEIVED ON 02/13/07 FOR THIS PROJECT.
CONTRACT ADMINISTRATOR RBM/ack DATE 3/1/07

APPROVED BY: Elizabeth S. Mabry
TITLE: EXECUTIVE DIRECTOR

SOUTH CAROLINA DEPARTMENT OF TRANSPORTATION

DATE : 02/16/07

PAGE : 1

VENDOR RANKING

*(4751.036179AR1) ENGINEERING DISTRICT 1, SC FILE NO. 4751.036179AR1, FAP NO. GRD1(006), PCN 036179GR01R1. PROJECT CONSISTS OF ROAD WORK INCLUDING 2007 DISTRICT 1 FEDERAL AID GUARDRAIL ON VARIOUS ROADS LOCATED IN ENGINEERING DISTRICT 1. ROADS TO BE DETERMINED BY THE DISTRICT ENGINEERING ADMINISTRATOR AFTER THE PROJECT IS LET.

TOTAL LENGTH OF PROJECT: 0.0000 MILES. COMPLETION DATE: 12/31/2007. DBE GOAL: 15.00%.

RANK	VENDOR NO./NAME	LOCATION	TOTAL BID	% OVER LOW BID
1	1RE007 REYNOLDS FENCE & GUARDRAIL, INC.	INDIAN TRAIL, NC	\$ 867,437.00	00.0000%
2	1BA002 BAGWELL FENCE CO., INC.	SPARTANBURG, SC	\$ 1,112,851.00	28.2919%

THIS IS TO CERTIFY THAT THIS IS A TRUE AND CORRECT COPY OF ALL
THE BIDS RECEIVED ON 02/13/07 FOR THIS PROJECT.
CONTRACT ADMINISTRATOR *R. Mack* DATE 3/1/07

APPROVED BY: Elizabeth S. Mabry
TITLE: EXECUTIVE DIRECTOR

SOUTH CAROLINA DEPARTMENT OF TRANSPORTATION

DATE : 02/16/07

PAGE : 1

VENDOR RANKING

*(4752.035922A) ENGINEERING DISTRICT 2, SC FILE NO. 4752.035922A, FAP NO. PMD2(004), PCN 035922PM01. PROJECT CONSISTS OF TRAFFIC WORK INCLUDING REMOVING EXISTING SURFACE MOUNTED RAISED MARKERS AND, PROVIDING AND APPLYING NEW SURFACE MOUNTED RAISED MARKERS AND LOCATED IN ENGINEERING DISTRICT NO. 2. ON VARIOUS ROADS LOCATED IN ENGINEERING DISTRICT 2. ROADS TO BE DETERMINED BY THE DISTRICT ENGINEERING ADMINISTRATOR AFTER THE PROJECT IS LET.

TOTAL LENGTH OF PROJECT: 610.0000 MILES. COMPLETION DATE: 07/15/2007. DBE GOAL: 0.00%.

RANK	VENDOR NO./NAME	LOCATION	TOTAL BID	% OVER LOW BID
1	1ST029 STAY ALERT SAFETY SERVICES, INC.	KERNERSVILLE, NC	\$ 144,893.00	00.0000%
2	1RO002 ROADMARK CORPORATION	DURHAM, NC	\$ 150,422.00	03.8159%
3	1TR004 TRAFFIC MARKINGS, INC.	FRANKLIN, MA	\$ 159,725.00	10.2365%
4	1PE002 PEEK PAVEMENT MARKING, LLC	COLUMBUS, GA	\$ 160,933.00	11.0702%
5	1SA017 ROADSCAPE NORTH FLORIDA, INC.	JACKSONVILLE, FL	\$ 172,290.00	18.9084%
6	1RO025 ROAD CONSTRUCTION AHEAD, INC.	MAINEVILLE, OH	\$ 179,117.00	23.6202%
7	1OG002 OGLESBY CONSTRUCTION, INC.	NORWALK, OH	\$ 198,199.00	36.7899%
8	1AK001 AKCA, INC.	PLANT CITY, FL	\$ 206,390.00	42.4430%

THIS IS TO CERTIFY THAT THIS IS A TRUE AND CORRECT COPY OF ALL
THE BIDS RECEIVED ON 02/13/07 FOR THIS PROJECT.
CONTRACT ADMINISTRATOR RE Mark DATE 3/1/07

APPROVED BY: Elizabeth S. Mabry
TITLE: EXECUTIVE DIRECTOR

SOUTH CAROLINA DEPARTMENT OF TRANSPORTATION

DATE : 02/16/07

PAGE : 1

VENDOR RANKING

*(4752.036180AR1) ENGINEERING DISTRICT 2, SC FILE NO. 4752.036180AR1, FAP NO. GRD2(006), PCN 036180GR01R1. PROJECT CONSISTS OF ROAD WORK INCLUDING 2007 DISTRICT 2 FEDERAL AID GUARDRAIL ON VARIOUS ROADS LOCATED IN ENGINEERING DISTRICT 2. ROADS TO BE DETERMINED BY THE DISTRICT ENGINEERING ADMINISTRATOR AFTER THE PROJECT IS LET.

TOTAL LENGTH OF PROJECT: 0.0000 MILES. COMPLETION DATE: 12/31/2007. DBE GOAL: 15.00%.

RANK	VENDOR NO./NAME	LOCATION	TOTAL BID	% OVER LOW BID
1	1RE007 REYNOLDS FENCE & GUARDRAIL, INC.	INDIAN TRAIL, NC	\$ 439,610.00	00.0000%
2	1BA002 BAGWELL FENCE CO., INC.	SPARTANBURG, SC	\$ 494,655.00	12.5213%

THIS IS TO CERTIFY THAT THIS IS A TRUE AND CORRECT COPY OF ALL
THE BIDS RECEIVED ON 02/13/07 FOR THIS PROJECT.
CONTRACT ADMINISTRATOR RBMack DATE 3/1/07

APPROVED BY: Elizabeth S. Mabry
TITLE: EXECUTIVE DIRECTOR

SOUTH CAROLINA DEPARTMENT OF TRANSPORTATION

DATE : 02/16/07

PAGE : 1

VENDOR RANKING

*(4753.035923A) ENGINEERING DISTRICT 3, SC FILE NO. 453.035923A, FAP NO. PMD3(004), PCN 035923PM01. PROJECT CONSISTS OF TRAFFIC WORK INCLUDING REMOVING EXISTING SURFACE MOUNTED RAISED MARKERS AND, PROVIDING AND APPLYING NEW SURFACE MOUNTED RAISED MARKERS AND LOCATED IN ENGINEERING DISTRICT NO. 3. ON VARIOUS ROADS LOCATED IN ENGINEERING DISTRICT 3. ROADS TO BE DETERMINED BY THE DISTRICT ENGINEERING ADMINISTRATOR AFTER THE PROJECT IS LET.

TOTAL LENGTH OF PROJECT: 100.0000 MILES. COMPLETION DATE: 07/15/2007. DBE GOAL: 0.00%.

RANK	VENDOR NO./NAME	LOCATION	TOTAL BID	% OVER LOW BID
1	1ST029	STAY ALERT SAFETY SERVICES, INC.	KERNERSVILLE, NC	\$ 379,011.00 00.0000%
2	1AK001	AKCA, INC.	PLANT CITY, FL	\$ 388,125.00 02.4047%
3	1RO002	ROADMARK CORPORATION	DURHAM, NC	\$ 413,989.00 09.2288%
4	1TR004	TRAFFIC MARKINGS, INC.	FRANKLIN, MA	\$ 419,770.00 10.7540%
5	1RO025	ROAD CONSTRUCTION AHEAD, INC.	MAINEVILLE, OH	\$ 424,163.00 11.9131%
6	1OG002	OGLESBY CONSTRUCTION, INC.	NORWALK, OH	\$ 484,714.00 27.8892%
7	1PE002	PEEK PAVEMENT MARKING, LLC	COLUMBUS, GA	\$ 572,265.00 50.9890%

THIS IS TO CERTIFY THAT THIS IS A TRUE AND CORRECT COPY OF ALL
THE BIDS RECEIVED ON 02/13/07 FOR THIS PROJECT.
CONTRACT ADMINISTRATOR RB Mack DATE 3/1/07

APPROVED BY: Elizabeth S. Mabry
TITLE: EXECUTIVE DIRECTOR

SOUTH CAROLINA DEPARTMENT OF TRANSPORTATION

DATE : 02/16/07

PAGE : 1

VENDOR RANKING

*(4753.036181AR1) ENGINEERING DISTRICT 3, SC FILE NO. 4753.036181AR1, FAP NO. GRD3(006), PCN 036181GR01R1. PROJECT CONSISTS OF ROAD WORK INCLUDING 2007 DISTRICT 3 FEDERAL AID GUARDRAIL ON VARIOUS ROADS LOCATED IN ENGINEERING DISTRICT 3. ROADS TO BE DETERMINED BY THE DISTRICT ENGINEERING ADMINISTRATOR AFTER THE PROJECT IS LET.

TOTAL LENGTH OF PROJECT: 0.0000 MILES. COMPLETION DATE: 06/30/2008. DBE GOAL: 15.00%.

RANK	VENDOR NO./NAME	LOCATION	TOTAL BID	% OVER LOW BID
1	1BA002	BAGWELL FENCE CO., INC.	\$ 1,683,685.00	00.0000%
2	1RE007	REYNOLDS FENCE & GUARDRAIL, INC.	\$ 1,740,312.00	03.3633%
3	1FR001	F & R ASPHALT, INC.	\$ 2,092,657.00	24.2903%

THIS IS TO CERTIFY THAT THIS IS A TRUE AND CORRECT COPY OF ALL
THE BIDS RECEIVED ON 02/13/07 FOR THIS PROJECT.
CONTRACT ADMINISTRATOR RBM/ark DATE 3/1/07

APPROVED BY: Elizabeth S. Mabry
TITLE: EXECUTIVE DIRECTOR

SOUTH CAROLINA DEPARTMENT OF TRANSPORTATION

DATE : 02/16/07

PAGE : 1

VENDOR RANKING

*(4754.035924A) ENGINEERING DISTRICT 4, SC FILE NO. 4754.035924A, FAP NO. PMD4(004), PCN 035924PM01. PROJECT CONSISTS OF TRAFFIC WORK INCLUDING REMOVING EXISTING SURFACE MOUNTED RAISED MARKERS AND, PROVIDING AND APPLYING NEW SURFACE MOUNTED RAISED MARKERS AND LOCATED IN ENGINEERING DISTRICT NO. 4. ON VARIOUS ROADS LOCATED IN ENGINEERING DISTRICT 4. ROADS TO BE DETERMINED BY THE DISTRICT ENGINEERING ADMINISTRATOR AFTER THE PROJECT IS LET.

TOTAL LENGTH OF PROJECT: 765.0000 MILES. COMPLETION DATE: 07/15/2007. DBE GOAL: 0.00%.

RANK	VENDOR NO./NAME	LOCATION	TOTAL BID	% OVER LOW BID
1	1TR004	TRAFFIC MARKINGS, INC.	\$ 203,276.00	00.0000%
2	1PE010	PEEK SERVICE COMPANY, LLC	\$ 204,600.00	00.6513%
3	1RO002	ROADMARK CORPORATION	\$ 210,468.00	03.5380%
4	1RO025	ROAD CONSTRUCTION AHEAD, INC.	\$ 217,584.00	07.0387%
5	1AK001	AKCA, INC.	\$ 228,320.00	12.3202%
6	1SA017	ROADSCAPE NORTH FLORIDA, INC.	\$ 236,830.00	16.5066%
7	1OG002	OGLESBY CONSTRUCTION, INC.	\$ 284,340.00	39.8788%

THIS IS TO CERTIFY THAT THIS IS A TRUE AND CORRECT COPY OF ALL
THE BIDS RECEIVED ON 02/13/07 FOR THIS PROJECT.
CONTRACT ADMINISTRATOR RBMack DATE 3/1/07

APPROVED BY: Elizabeth S. Mabry
TITLE: EXECUTIVE DIRECTOR

SOUTH CAROLINA DEPARTMENT OF TRANSPORTATION

DATE : 02/16/07

PAGE : 1

VENDOR RANKING

*(4754.036182AR1) ENGINEERING DISTRICT 4, SC FILE NO. 4754.036182AR1, FAP NO. GRD4(006), PCN 036182GR01R1. PROJECT CONSISTS OF ROAD WORK INCLUDING 2007 DISTRICT 4 FEDERAL AID GUARDRAIL ON VARIOUS ROADS LOCATED IN ENGINEERING DISTRICT 4. ROADS TO BE DETERMINED BY THE DISTRICT ENGINEERING ADMINISTRATOR AFTER THE PROJECT IS LET.

TOTAL LENGTH OF PROJECT: 0.0000 MILES. COMPLETION DATE: 12/31/2007. DBE GOAL: 15.00%.

RANK	VENDOR NO./NAME	LOCATION	TOTAL BID	% OVER LOW BID
1	1RE007	REYNOLDS FENCE & GUARDRAIL, INC.	\$ 627,515.00	00.0000%
2	1BA002	BAGWELL FENCE CO., INC.	\$ 635,425.00	01.2605%
3	1FR001	F & R ASPHALT, INC.	\$ 868,850.00	38.4588%

THIS IS TO CERTIFY THAT THIS IS A TRUE AND CORRECT COPY OF ALL
THE BIDS RECEIVED ON 02/13/07 FOR THIS PROJECT.
CONTRACT ADMINISTRATOR REB Mack DATE 3/1/07

APPROVED BY: Elizabeth S. Mabry
TITLE: EXECUTIVE DIRECTOR

SOUTH CAROLINA DEPARTMENT OF TRANSPORTATION

DATE : 02/16/07

PAGE : 1

VENDOR RANKING

*(4755.036183AR1) ENGINEERING DISTRICT 5, SC FILE NO. 4755.036183AR1, FAP NO. GRD5(006), PCN 036183GR01R1. PROJECT CONSISTS OF ROAD WORK INCLUDING 2007 DISTRICT 5 FEDERAL AID GUARDRAIL ON VARIOUS ROADS LOCATED IN ENGINEERING DISTRICT 5. ROADS TO BE DETERMINED BY THE DISTRICT ENGINEERING ADMINISTRATOR AFTER THE PROJECT IS LET.

TOTAL LENGTH OF PROJECT: 0.0000 MILES. COMPLETION DATE: 12/31/2007. DBE GOAL: 15.00%.

RANK	VENDOR NO./NAME	LOCATION	TOTAL BID	% OVER LOW BID
1	1RE007	REYNOLDS FENCE & GUARDRAIL, INC.	\$ 233,936.50	00.0000%
2	1BA002	BAGWELL FENCE CO., INC.	\$ 248,387.05	06.1771%
3	1EL002	ELDERLEE, INC.	\$ 252,952.25	08.1286%

THIS IS TO CERTIFY THAT THIS IS A TRUE AND CORRECT COPY OF ALL
THE BIDS RECEIVED ON 02/13/07 FOR THIS PROJECT.
CONTRACT ADMINSTRATOR Kanack DATE 3/1/07

APPROVED BY: Elizabeth S. Mabry
TITLE: EXECUTIVE DIRECTOR

SOUTH CAROLINA DEPARTMENT OF TRANSPORTATION

DATE : 02/16/07

PAGE : 1

VENDOR RANKING

*(4756.036184AR1) ENGINEERING DISTRICT 6, SC FILE NO. 4756.036184AR1, FAP NO. GRD6(006), PCN 036184GR01R1. PROJECT CONSISTS OF ROAD WORK INCLUDING 2007 DISTRICT 6 FEDERAL AID GUARDRAIL ON VARIOUS ROADS LOCATED IN ENGINEERING DISTRICT 6. ROADS TO BE DETERMINED BY THE DISTRICT ENGINEERING ADMINISTRATOR AFTER THE PROJECT IS LET.

TOTAL LENGTH OF PROJECT: 0.0000 MILES. COMPLETION DATE: 12/31/2007. DBE GOAL: 15.00%.

RANK	VENDOR NO./NAME	LOCATION	TOTAL BID	% OVER LOW BID
1	1RE007	REYNOLDS FENCE & GUARDRAIL, INC.	\$ 338,310.00	00.0000%
2	1BA002	BAGWELL FENCE CO., INC.	\$ 389,270.00	15.0631%

THIS IS TO CERTIFY THAT THIS IS A TRUE AND CORRECT COPY OF ALL
THE BIDS RECEIVED ON 02/13/07 FOR THIS PROJECT.
CONTRACT ADMINISTRATOR REB Mack DATE 3/1/07

APPROVED BY: Elizabeth S. Mabry
TITLE: EXECUTIVE DIRECTOR

SOUTH CAROLINA DEPARTMENT OF TRANSPORTATION

DATE : 02/16/07

PAGE : 1

VENDOR RANKING

*(4757.036185AR1) ENGINEERING DISTRICT 7, SC FILE NO. 4757.036185AR1, FAP NO. GRD7(006), PCN 036185GR01R1. PROJECT CONSISTS OF ROAD WORK INCLUDING 2007 DISTRICT 7 FEDERAL AID GUARDRAIL ON VARIOUS ROADS LOCATED IN ENGINEERING DISTRICT 7. ROADS TO BE DETERMINED BY THE DISTRICT ENGINEERING ADMINISTRATOR AFTER THE PROJECT IS LET.

TOTAL LENGTH OF PROJECT: 0.0000 MILES. COMPLETION DATE: 12/31/2007. DBE GOAL: 15.00%.

RANK	VENDOR NO./NAME	LOCATION	TOTAL BID	% OVER LOW BID
1	1RE007 REYNOLDS FENCE & GUARDRAIL, INC.	INDIAN TRAIL, NC	\$ 320,215.00	00.0000%
2	1EL002 ELDERLEE, INC.	OAKS CORNERS, NY	\$ 370,107.00	15.5808%
3	1BA002 BAGWELL FENCE CO., INC.	SPARTANBURG, SC	\$ 384,172.00	19.9731%

THIS IS TO CERTIFY THAT THIS IS A TRUE AND CORRECT COPY OF ALL
THE BIDS RECEIVED ON 02/13/07 FOR THIS PROJECT.
CONTRACT ADMINISTRATOR RBA Mack DATE 3/1/07

APPROVED BY: Elizabeth S. Mabry
TITLE: EXECUTIVE DIRECTOR

SOUTH CAROLINA DEPARTMENT OF TRANSPORTATION

DATE : 02/16/07

PAGE : 1

VENDOR RANKING

*(01.100801) ABBEVILLE COUNTY, SC FILE NOS. 01.100801, 1.100801, STATE PROJECT NO. MR08, PCN 036119MT01. PROJECT CONSISTS OF ROAD WORK INCLUDING 2008 SECONDARY RESURFACING - ABBEVILLE COUNTY.

TOTAL LENGTH OF PROJECT: 4.8100 MILES. COMPLETION DATE: 06/30/2008. DBE GOAL: 0.00%.

RANK	VENDOR NO./NAME	LOCATION	TOTAL BID	% OVER LOW BID
1	1SA015 SATTERFIELD CONST. CO., INC.	GREENWOOD, SC	\$ 634,425.25	00.0000%
2	1SL002 SLOAN CONSTRUCTION CO., INC.	DUNCAN, SC	\$ 681,540.06	07.4264%

THIS IS TO CERTIFY THAT THIS IS A TRUE AND CORRECT COPY OF ALL
THE BIDS RECEIVED ON 02/13/07 FOR THIS PROJECT.
CONTRACT ADMINISTRATOR *R. B. Mack* DATE 3/1/07

APPROVED BY: Elizabeth S. Mabry
TITLE: EXECUTIVE DIRECTOR

ROAD DESCRIPTIONS AND MILEAGE DETAILS

<u>Road/Route</u>	<u>From</u>	<u>To</u>	<u>Length</u>
	<u>ABBEVILLE</u>		
S-51	SC-72	S-01-33	0.31
S-51	S-01-33	S-01-75	2.57
S-51	S-01-75	SC-203	1.93

SOUTH CAROLINA DEPARTMENT OF TRANSPORTATION

DATE : 02/16/07

PAGE : 1

VENDOR RANKING

*(03.100801) ALLENDALE, BAMBERG, BARNWELL & HAMPTON COUNTIES, SC FILE NOS. 03.100801, 05.100801, 06.100801, 25.100801, STATE PROJECT NO. MR08, PCN 036152MT01, 036153MT01, 036154MT01, 036157MT01. PROJECT CONSISTS OF ROAD WORK INCLUDING 2008 SECONDARY RESURFACING - ALLENDALE, BAMBERG, BARNWELL, AND HAMPTON COUNTIES.

TOTAL LENGTH OF PROJECT: 14.4100 MILES. COMPLETION DATE: 06/30/2008. DBE GOAL: 0.00%.

RANK	VENDOR NO./NAME	LOCATION	TOTAL BID	% OVER LOW BID
1	1RE010 REA CONTRACTING, LLC	CHARLOTTE, NC	\$ 1,805,875.78	00.0000%

THIS IS TO CERTIFY THAT THIS IS A TRUE AND CORRECT COPY OF ALL
THE BIDS RECEIVED ON 02/13/07 FOR THIS PROJECT.
CONTRACT ADMINISTRATOR RB Mack DATE 3/1/07

APPROVED BY: Elizabeth S. Mabry
TITLE: EXECUTIVE DIRECTOR

ROAD DESCRIPTIONS AND MILEAGE DETAILS

<u>Road/Route</u>	<u>From</u>	<u>To</u>	<u>Length</u>
	<u>ALLENDALE</u>		
S-19	S-03-129	0.50 MILES SOUTH OF S-03-350	3.99
	<u>BAMBERG</u>		
S-26	0.60 MILES WEST OF S-38-546	S-5-155	1.11
S-26	S-5-155	S-5-67	0.10
S-26	S-5-67	US-321	0.12
S-66	SC-70	S-5-67	0.29
S-69	S-5-127	S-5-253	0.06
S-69	S-5-253	S-5-67	0.28
S-69	S-5-67	S-5-66	0.08
S-69	S-5-66	S-5-186	0.08
S-224	S-5-179	S-5-226	0.23
S-224	S-5-226	US-321	0.09
	<u>BARNWELL</u>		
S-169	S-6-120	SC-3	3.63
S-313	SC-3	SC-3	0.35
	<u>HAMPTON</u>		
S-118	S-25-103	S-25-650	0.58
S-121	S-25-245	S-25-50	0.39
S-345	SC-3	JASPER CO. LINE	3.03

SOUTH CAROLINA DEPARTMENT OF TRANSPORTATION

DATE : 02/16/07

PAGE : 1

VENDOR RANKING

*(04.100801) ANDERSON, OCONEE & PICKENS COUNTIES, SC FILE NOS. 04.100801, 37.100801, 39.100801, STATE PROJECT NO. MR08, PCN 036126MT01, 036128MT01, 036129MT01. PROJECT CONSISTS OF ROAD WORK INCLUDING 2008 SECONDARY RESURFACING - ANDERSON, OCONEE, AND PICKENS AND COUNTIES.

TOTAL LENGTH OF PROJECT: 17.3200 MILES. COMPLETION DATE: 06/30/2008. DBE GOAL: 0.00%.

RANK	VENDOR NO./NAME	LOCATION	TOTAL BID	% OVER LOW BID	
1	1KI001	KING ASPHALT, INC.	LIBERTY, SC	\$ 1,856,517.77	00.0000%
2	1FR001	F & R ASPHALT, INC.	EASLEY, SC	\$ 1,891,860.70	01.9037%
3	1SL002	SLOAN CONSTRUCTION CO., INC.	DUNCAN, SC	\$ 2,101,835.61	13.2139%
4	1AS002	ASHMORE BROTHERS, INC.	GREER, SC	\$ 2,160,705.35	16.3848%

THIS IS TO CERTIFY THAT THIS IS A TRUE AND CORRECT COPY OF ALL
THE BIDS RECEIVED ON 02/13/07 FOR THIS PROJECT.
CONTRACT ADMINISTRATOR RBM/ack DATE 3/1/07

APPROVED BY: Elizabeth S. Mabry
TITLE: EXECUTIVE DIRECTOR

ROAD DESCRIPTIONS AND MILEAGE DETAILS

<u>Road/Route</u>	<u>From</u>	<u>To</u>	<u>Length</u>
ANDERSON			
S-95	S-04-94 (OLD PENDLETON RD.)	0.79 MILES SOUTH OF LAKEVIEW DRIVE	0.93
S-163	US-178 (LIBERTY HIGHWAY)	SC-88 (OLD GREENVILLE HIGHWAY)	2.89
S-316	S-04-550 (BRYANT RD.)	S-04-53 (OLD RIVER RD.)	1.15
S-931	S-04-576 (WILLIAMS ST.)	S-04-212 (MAHAFFEY RD.)	1.50
OCONEE			
S-49	US-123 (SANDIFER BLVD.)	SC-11 (HWY-11)	2.77
S-49	SC-11 (HWY-11)	SC-24 (WESTOAK HWY.)	0.76
S-49	SC-24 (WESTOAK HWY.)	S-37-18 (GREENFIELD RD.)	2.77
PICKENS			
S-64	S-39-83 (PEACHTREE ST.)	S-39-171 (OLD NORRIS RD.)	0.07
S-64	S-39-171 (OLD NORRIS RD.)	S-39-27 (CALHOUN ST.)	0.24
S-64	S-39-27 (CALHOUN ST.)	ODELL ST.	0.22
S-83	SC-93 (W. MAIN ST.)	S-39-64 (HILLCREST ST.)	0.21
S-84	US-178 (ANDERSON DR.)	S-39-83 (PEACHTREE ST.)	0.39
S-91	S-39-44 (SIMMS SCHOOL RD.)	S-39-395 (CHASTAIN RD.)	1.01
S-94	S-39-95 (JAMISON RD.)	SC-135 (DACUSVILLE HWY.)	1.24
S-97	SC-93 (E. MAIN ST.)	BOWEN AVE.	0.56
S-244	S-39-97 (STEWART DR.)	S-39-243 (S. "C" ST.)	0.52
S-373	S-39-84 (W. FRONT ST.)	SC-93 (W. MAIN ST.)	0.09

SOUTH CAROLINA DEPARTMENT OF TRANSPORTATION

DATE : 02/16/07

PAGE : 1

VENDOR RANKING

*(06.120B) BARNWELL COUNTY, SC FILE NOS. 6.120B, FAP NO. STP-SA06(001), PCN 032033T. PROJECT CONSISTS OF TRAFFIC WORK INCLUDING RECONSTRUCT INTERSECTION ON US 278 WHICH INTERSECTS WITH SC AND 37 IN BARNWELL COUNTY.

TOTAL LENGTH OF PROJECT: 0.6170 MILES. COMPLETION DATE: 09/30/2007. DBE GOAL: 3.00%.

RANK	VENDOR NO./NAME	LOCATION	TOTAL BID	% OVER LOW BID
1	1RE005	REEVES CONSTRUCTION COMPANY	MACON, GA	\$ 619,157.94 00.0000%
2	1BE002	BEAM'S CONTRACTING, INC.	BEECH ISLAND, SC	\$ 641,894.19 03.6721%
3	1SA015	SATTERFIELD CONST. CO., INC.	GREENWOOD, SC	\$ 681,406.84 10.0538%
4	1EA001	EAGLE CONSTRUCTION CO., INC.	NEWBERRY, SC	\$ 693,432.67 11.9961%
5	1RE010	REA CONTRACTING, LLC	CHARLOTTE, NC	\$ 719,378.54 16.1866%
6	1PL005	PLOWDEN CONSTRUCTION CO., INC.	SUMTER, SC	\$ 731,040.88 18.0702%
7	1LJ001	L- J, INC.	COLUMBIA, SC	\$ 818,450.42 32.1877%
8	1US004	U. S. GROUP, INCORPORATED	COLUMBIA, SC	\$ 847,252.61 36.8395%

THIS IS TO CERTIFY THAT THIS IS A TRUE AND CORRECT COPY OF ALL
THE BIDS RECEIVED ON 02/13/07 FOR THIS PROJECT.
CONTRACT ADMINISTRATOR R. Mack DATE 3/1/07

APPROVED BY: Elizabeth S. Mabry
TITLE: EXECUTIVE DIRECTOR

SOUTH CAROLINA DEPARTMENT OF TRANSPORTATION

DATE : 02/16/07

PAGE : 1

VENDOR RANKING

*(08.100801) BERKELEY, CHARLESTON & DORCHESTER COUNTIES, SC FILE NOS. 08.100801, 10.100801, 18.100801, STATE PROJECT NO. MR08, PCN 036147MT01, 036148MT01, 036150MT01. PROJECT CONSISTS OF ROAD WORK INCLUDING 2008 SECONDARY RESURFACING - BERKELEY, CHARLESTON, AND AND DORCHESTER COUNTIES.

TOTAL LENGTH OF PROJECT: 22.4200 MILES. COMPLETION DATE: 06/30/2008. DBE GOAL: 0.00%.

RANK	VENDOR NO./NAME	LOCATION	TOTAL BID	% OVER LOW BID
1	1BA007	BANKS CONST. CO.	\$ 2,759,623.15	00.0000%
2	1SA007	SANDERS BROTHERS CONST.CO., INC	\$ 2,827,654.39	02.4652%

THIS IS TO CERTIFY THAT THIS IS A TRUE AND CORRECT COPY OF ALL
THE BIDS RECEIVED ON 02/13/07 FOR THIS PROJECT.
CONTRACT ADMINISTRATOR *R. M. Mack* DATE 3/1/07

APPROVED BY: Elizabeth S. Mabry
TITLE: EXECUTIVE DIRECTOR

ROAD DESCRIPTIONS AND MILEAGE DETAILS

<u>Road/Route</u>	<u>From</u>	<u>To</u>	<u>Length</u>
<u>BERKELEY</u>			
S-40	S-8-351	0.51 MILES SOUTH OF S-8-310 CONN.	3.67
S-40	0.51 MILES SOUTH OF S-8-310 CONN.	0.63 MILES SOUTH OF S-8-310 CONN.	0.12
S-40	0.63 MILES SOUTH OF S-8-310 CONN.	0.6 MILES SOUTH OF S-8-126	1.47
S-654	SC-45	0.56 MILES NORTH OF S-8-172	3.52
<u>CHARLESTON</u>			
S-54	S-10-20	COOKE RD. COOM.	2.30
S-54	0.15 MILES WEST OF COOKE COOM.	0.16 MILES EAST OF S-10-2318	2.41
S-59	S-10-379	S-10-175	0.24
S-59	S-10-175	S-10-60	0.34
S-79	SC-162	S-10-1846	1.21
S-318	SC-162	DEAD END	1.46
S-1526	S-10-98	S-10-2199	1.09
<u>DORCHESTER</u>			
S-50	US-15	1.78 MILES SOUTH OF US-15	1.78
S-50	1.78 MILES SOUTH OF US-15	0.90 MILES SOUTH OF S-18-823	2.81

SOUTH CAROLINA DEPARTMENT OF TRANSPORTATION

DATE : 02/16/07

PAGE : 1

VENDOR RANKING

*(11.100801) CHEROKEE & UNION COUNTIES, SC FILE NOS. 11.100801, 44.100801, STATE PROJECT NO. MR08, PCN 036131MT01, 036136MT01. PROJECT CONSISTS OF ROAD WORK INCLUDING 2008 SECONDARY RESURFACING - CHEROKEE AND UNION COUNTIES.

TOTAL LENGTH OF PROJECT: 7.1100 MILES. COMPLETION DATE: 06/30/2008. DBE GOAL: 0.00%.

RANK	VENDOR NO./NAME	LOCATION	TOTAL BID	% OVER LOW BID
1	1BO002 BOGGS PAVING, INC.	MONROE, NC	\$ 1,064,646.99	00.0000%
2	1SL002 SLOAN CONSTRUCTION CO., INC.	DUNCAN, SC	\$ 1,066,275.27	00.1529%
3	1FR001 F & R ASPHALT, INC.	EASLEY, SC	\$ 1,136,202.96	06.7211%

THIS IS TO CERTIFY THAT THIS IS A TRUE AND CORRECT COPY OF ALL
THE BIDS RECEIVED ON 02/13/07 FOR THIS PROJECT.
CONTRACT ADMINISTRATOR REB/ack DATE 3/1/07

APPROVED BY: Elizabeth S. Mabry
TITLE: EXECUTIVE DIRECTOR

ROAD DESCRIPTIONS AND MILEAGE DETAILS

<u>Road/Route</u>	<u>From</u>	<u>To</u>	<u>Length</u>
	<u>CHEROKEE</u>		
S-100	S-11-191	S-11-30	1.70
S-130	S-11-31	SC-18 CONN.	0.71
S-354	SC-18	SC-150	0.46
	<u>UNION</u>		
S-22	S-44-18	LAURENS CO. LINE	4.24

SOUTH CAROLINA DEPARTMENT OF TRANSPORTATION

DATE : 02/16/07

PAGE : 1

VENDOR RANKING

*(12.100801) CHESTER & FAIRFIELD COUNTIES, SC FILE NOS. 12.100801, 20.100801, STATE PROJECT NO. MR08, PCN 036132MT01, 036134MT01. PROJECT CONSISTS OF ROAD WORK INCLUDING 2008 SECONDARY RESURFACING - CHESTER AND FAIRFIELD COUNTIES.

TOTAL LENGTH OF PROJECT: 6.0100 MILES. COMPLETION DATE: 06/30/2008. DBE GOAL: 0.00%.

RANK	VENDOR NO./NAME	LOCATION	TOTAL BID	% OVER LOW BID
1	1B0002	BOGGS PAVING, INC.	MONROE, NC	\$ 1,000,292.04 00.0000%
2	1CR001	C. R. JACKSON, INC.	COLUMBIA, SC	\$ 1,072,425.59 07.2112%
3	1LC001	LCI - LINEBERGER CONSTRUCTION, INC.	LANCASTER, SC	\$ 1,092,451.68 09.2133%
4	1RE010	REA CONTRACTING, LLC	CHARLOTTE, NC	\$ 1,179,166.83 17.8823%
5	1SL002	SLOAN CONSTRUCTION CO., INC.	DUNCAN, SC	\$ 1,293,909.15 29.3531%
6	1GR028	GRANITE CONTRACTING, LLC	CONCORD, NC	\$ 1,318,235.24 31.7850%

THIS IS TO CERTIFY THAT THIS IS A TRUE AND CORRECT COPY OF ALL
THE BIDS RECEIVED ON 02/13/07 FOR THIS PROJECT.
CONTRACT ADMINISTRATOR RBMack DATE 3/1/07

APPROVED BY: Elizabeth S. Mabry
TITLE: EXECUTIVE DIRECTOR

ROAD DESCRIPTIONS AND MILEAGE DETAILS

<u>Road/Route</u>	<u>From</u>	<u>To</u>	<u>Length</u>
	<u>CHESTER</u>		
S-139	S-20-138	SC-99	0.48
S-152	US-321	SC-9	1.72
S-448	US-21	S-449	0.18
S-821	S-12-166	DEAD END	0.18
	<u>FAIRFIELD</u>		
S-20	S-20-68	S-20-268	1.25
S-30	S-20-115	0.15 MILES WEST OF S-20-233	2.20

SOUTH CAROLINA DEPARTMENT OF TRANSPORTATION

DATE : 02/16/07

PAGE : 1

VENDOR RANKING

*(16.100801) DARLINGTON, DILLON, FLORENCE & MARLBORO COUNTIES, SC FILE NOS. 16.100801, 17.100801, 21.100801, 35.100801, STATE PROJECT NO. MR08, PCN 036138MT01, 036139MT01, 036140MT01, 036144MT01. PROJECT CONSISTS OF ROAD WORK INCLUDING 2008 SECONDARY RESURFACING - DARLINGTON, DILLON, FLORENCE, AND AND MARLBORO COUNTIES.

TOTAL LENGTH OF PROJECT: 27.9800 MILES. COMPLETION DATE: 06/30/2008. DBE GOAL: 0.00%.

RANK	VENDOR NO./NAME	LOCATION	TOTAL BID	% OVER LOW BID
1	1CR001	C. R. JACKSON, INC.	\$ 3,355,785.38	00.0000%
2	1PA005	PALMETTO PAVING CORPORATION	\$ 3,539,525.96	05.4753%
3	1BO002	BOGGS PAVING, INC.	\$ 3,570,245.22	06.3907%
4	1WE002	WEAVER CO., INC.	\$ 3,699,153.33	10.2321%
5	1SO006	SOUTHERN ASPHALT, INC.	\$ 3,977,737.28	18.5337%

THIS IS TO CERTIFY THAT THIS IS A TRUE AND CORRECT COPY OF ALL
THE BIDS RECEIVED ON 02/13/07 FOR THIS PROJECT.
CONTRACT ADMINISTRATOR RB Mack DATE 3/1/07

APPROVED BY: Elizabeth S. Mabry
TITLE: EXECUTIVE DIRECTOR

ROAD DESCRIPTIONS AND MILEAGE DETAILS

<u>Road/Route</u>	<u>From</u>	<u>To</u>	<u>Length</u>
	<u>DARLINGTON</u>		
S-65	LEE CO. LINE	US-15	4.81
S-66	S-65	S-52	2.02
S-177	US-52 BUS.	S-1171	1.45
	<u>DILLON</u>		
S-45	S-17-45	S-17-71	2.79
S-63	MARLBORO CO. LINE	0.33 MILES EAST OF RED FOX CT.	2.20
	<u>FLORENCE</u>		
S-49	LYNCHES RIVER BRIDGE	SC-341	1.59
S-149	S-21-34	SC-51	2.98
S-552	US-52	S-21-1463	2.26
S-552	S-21-1463	COUNTY RD.	1.23
S-1491	S-21-107	659 LF SOUTH OF S-21-107	0.12
S-1491	659 LF SOUTH OF S-21-107	S-21-136	0.92
	<u>MARLBORO</u>		
S-36	S-359	S-55	1.52
S-209	SC-912	S-359	3.20
S-359	S-35-209	S-35-36	0.89

SOUTH CAROLINA DEPARTMENT OF TRANSPORTATION

DATE : 02/16/07

PAGE : 1

VENDOR RANKING

*(24.100801) GREENWOOD COUNTY, SC FILE NOS. 24.100801, STATE PROJECT NO. MR08, PCN 036121MT01. PROJECT CONSISTS OF ROAD WORK INCLUDING 2008 SECONDARY RESURFACING - GREENWOOD COUNTY.

TOTAL LENGTH OF PROJECT: 3.9100 MILES. COMPLETION DATE: 06/30/2008. DBE GOAL: 0.00%.

RANK	VENDOR NO./NAME	LOCATION	TOTAL BID	% OVER LOW BID
1	1SA015 SATTERFIELD CONST. CO., INC.	GREENWOOD, SC	\$ 575,506.22	00.0000%

THIS IS TO CERTIFY THAT THIS IS A TRUE AND CORRECT COPY OF ALL
THE BIDS RECEIVED ON 02/13/07 FOR THIS PROJECT.
CONTRACT ADMINISTRATOR RB Mack DATE 3/1/07

APPROVED BY: Elizabeth S. Mabry
TITLE: EXECUTIVE DIRECTOR

ROAD DESCRIPTIONS AND MILEAGE DETAILS

<u>Road/Route</u>	<u>From</u>	<u>To</u>	<u>Length</u>
	<u>GREENWOOD</u>		
S-51	END STATE MAINTENANCE	US-221	1.03
S-126	SC-10	LAKE ST.	0.65
S-126	LAKE ST.	S-24-245	0.43
S-178	SC-10	SC-72	1.80

SOUTH CAROLINA DEPARTMENT OF TRANSPORTATION

DATE : 02/16/07

PAGE : 1

VENDOR RANKING

*(26.221BR1) HORRY COUNTY, SC FILE NO. 26.221B, FAP NO. SA26(008), PCN 034911TR1. PROJECT CONSISTS OF ROAD WORK INCLUDING INSTALLATION OF TEMPORARY CONCRETE BARRIER WALL ALONG US-501 AND FROM US-378 TO NEAR ROAD S-26-639.

TOTAL LENGTH OF PROJECT: 1.2100 MILES. COMPLETION DATE: 05/19/2007. DBE GOAL: 0.00%.

RANK	VENDOR NO./NAME	LOCATION	TOTAL BID	% OVER LOW BID
1	1CR002	C. RAY MILES CONSTRUCTION COMPANY, INC. LUGOFF, SC	\$ 682,620.00	00.0000%
2	1SO006	SOUTHERN ASPHALT, INC. CONWAY, SC	\$ 708,565.20	03.8008%
3	1AL014	ALDERMAN BROTHERS CONSTRUCTION, INC. LITTLE RIVER, SC	\$ 718,402.00	05.2419%
4	1LJ001	L- J, INC. COLUMBIA, SC	\$ 985,131.00	44.3162%

THIS IS TO CERTIFY THAT THIS IS A TRUE AND CORRECT COPY OF ALL
THE BIDS RECEIVED ON 02/13/07 FOR THIS PROJECT.
CONTRACT ADMINISTRATOR RB Mack DATE 3/1/07

APPROVED BY: Elizabeth S. Mabry
TITLE: EXECUTIVE DIRECTOR

SOUTH CAROLINA DEPARTMENT OF TRANSPORTATION

DATE : 02/16/07

PAGE : 1

VENDOR RANKING

*(28.100801) KERSHAW, LEE & SUMTER COUNTIES, SC FILE NOS. 28.100801, 31.100801, 43.100801, STATE PROJECT NO. MR08, PCN 036114MT01, 036115MT01, 036118MT01. PROJECT CONSISTS OF ROAD WORK INCLUDING 2008 SECONDARY RESURFACING - KERSHAW, LEE, AND SUMTER AND COUNTIES.

TOTAL LENGTH OF PROJECT: 16.1900 MILES. COMPLETION DATE: 06/30/2008. DBE GOAL: 0.00%.

RANK	VENDOR NO./NAME	LOCATION	TOTAL BID	% OVER LOW BID
1	1CR001 C. R. JACKSON, INC.	COLUMBIA, SC	\$ 1,738,601.04	00.0000%
2	1BO002 BOGGS PAVING, INC.	MONROE, NC	\$ 1,814,829.91	04.3845%
3	1PA005 PALMETTO PAVING CORPORATION	CONWAY, SC	\$ 1,877,007.97	07.9608%

THIS IS TO CERTIFY THAT THIS IS A TRUE AND CORRECT COPY OF ALL
THE BIDS RECEIVED ON 02/13/07 FOR THIS PROJECT.
CONTRACT ADMINISTRATOR Ken Mack DATE 3/1/07

APPROVED BY: Elizabeth S. Mabry
TITLE: EXECUTIVE DIRECTOR

ROAD DESCRIPTIONS AND MILEAGE DETAILS

<u>Road/Route</u>	<u>From</u>	<u>To</u>	<u>Length</u>
	<u>KERSHAW</u>		
S-31	SC-341	S-157	4.41
S-535	S-28-15	TO A POINT 2.75 MILES FROM S-28-15	2.75
	<u>LEE</u>		
S-7	US-15	US-441	1.87
S-15	OLD CAMDEN HWY.	SC-34	1.30
	<u>SUMTER</u>		
S-49	S-43-799	CLARENDON CO. LINE	0.96
S-260	S-43-82	S-43-710	2.70
S-260	S-43-710	SC-763	1.90
S-1047	S-43-58	DEAD END	0.30

SOUTH CAROLINA DEPARTMENT OF TRANSPORTATION

DATE : 02/16/07

PAGE : 1

VENDOR RANKING

*(30.100801) LAURENS COUNTY, SC FILE NOS. 30.100801, STATE PROJECT NO. MR08, PCN 036122MT01. PROJECT CONSISTS OF ROAD WORK INCLUDING 2008 SECONDARY RESURFACING - LAURENS COUNTY.

TOTAL LENGTH OF PROJECT: 6.2100 MILES. COMPLETION DATE: 06/30/2008. DBE GOAL: 0.00%.

RANK	VENDOR NO./NAME	LOCATION	TOTAL BID	% OVER LOW BID
1	1FR001 F & R ASPHALT, INC.	EASLEY, SC	\$ 844,471.92	00.0000%
2	1KI001 KING ASPHALT, INC.	LIBERTY, SC	\$ 859,755.95	01.8099%
3	1SA015 SATTERFIELD CONST. CO., INC.	GREENWOOD, SC	\$ 868,794.72	02.8802%
4	1SL002 SLOAN CONSTRUCTION CO., INC.	DUNCAN, SC	\$ 974,873.73	15.4418%

THIS IS TO CERTIFY THAT THIS IS A TRUE AND CORRECT COPY OF ALL
THE BIDS RECEIVED ON 02/13/07 FOR THIS PROJECT.
CONTRACT ADMINSTRATOR RB Mack DATE 3/1/07

APPROVED BY: Elizabeth S. Mabry
TITLE: EXECUTIVE DIRECTOR

ROAD DESCRIPTIONS AND MILEAGE DETAILS

<u>Road/Route</u>	<u>From</u>	<u>To</u>	<u>Length</u>
	<u>LAURENS</u>		
S-31	SC-308	US-221	3.14
S-43	US-76	S-45	3.07

SOUTH CAROLINA DEPARTMENT OF TRANSPORTATION

DATE : 02/16/07

PAGE : 1

VENDOR RANKING

*(42.204B) SPARTANBURG COUNTY, SC FILE NOS. 42.204B, FAP NOS. BR-BR42(021), BR42(021), PCN 031072BR01, 031072R. PROJECT CONSISTS OF ROAD AND BRIDGE WORK INCLUDING BRIDGE REPLACEMENT AND APPROACH WORK ROAD SC 150 (GLENN, SPRINGS ROAD) INCLUDES CONSTRUCTION OF A 110.000' HOLLOWED AND CORED SLAB SPANS OVER GLENN CREEK.

TOTAL LENGTH OF PROJECT: 0.2640 MILES. COMPLETION DATE: SEE SPECIAL PROVISIONS. DBE GOAL: 6.00%.

A + B BIDDING

CONTRACTOR	A-PORTION	COST/DAY	#OF DAYS BID	B-PORTION	OVERALL BID TOTAL	% OVER BID
UNITED CONTRACTORS, INC.	\$ 1,443,518.11	\$ 2,000.00	75	\$ 150,000.00	\$ 1,593,518.11	0.0000%
A.M. TUCK, INC.	\$ 1,416,255.80	\$ 2,000.00	150	\$ 300,000.00	\$ 1,716,255.80	07.7023%
SADDLEBROOK CONSTR., INC.	\$ 1,526,644.79	\$ 2,000.00	122	\$ 244,000.00	\$ 1,770,644.79	11.1154%
MYLES CONSTRUCTION CO., INC.	\$ 1,605,219.05	\$ 2,000.00	90	\$ 180,000.00	\$ 1,785,219.05	12.0300%
DANE CONSTRUCTION, INC.	\$ 1,674,475.85	\$ 2,000.00	115	\$ 230,000.00	\$ 1,904,475.85	19.5139%
REPUBLIC CONTRACTING CORP.	\$ 1,720,772.36	\$ 2,000.00	140	\$ 280,000.00	\$ 2,000,772.36	25.5569%
BLYTHE CONSTRUCTION, INC.	\$ 1,774,182.27	\$ 2,000.00	150	\$ 300,000.00	\$ 2,074,182.27	30.1637%
SLOAN CONSTRUCTION CO., INC.	\$ 1,829,854.46	\$ 2,000.00	150	\$ 300,000.00	\$ 2,129,854.46	33.6574%
CROWDER CONSTRUCTION CO.	\$ 1,896,194.39	\$ 2,000.00	130	\$ 260,000.00	\$ 2,156,194.39	35.3103%
EARTH STRUCTURES, INC.	\$ 2,593,685.82	\$ 2,000.00	150	\$ 300,000.00	\$ 2,893,685.82	81.5910%

Note:

A-portion of the bid is the line item quantities multiplied by the unit prices (normal bid items in the contract)

B-portion of the bid is the unit price assigned for the days multiplied by the number of days the contractor intends to complete the work.

The overall bid total is the sum of A+B which is used to establish the low bidder.

The contractor will only be paid the A-portion as bid for work completed.

The B-portion is used to establish the contract time or completion date.

THIS IS TO CERTIFY THAT THIS IS A TRUE AND CORRECT COPY OF ALL
THE BIDS RECEIVED ON 02/13/07 FOR THIS PROJECT.
CONTRACT ADMINSTRATOR R.B. Mach DATE 3/1/07

APPROVED BY: Elizabeth S. Mabry
TITLE: EXECUTIVE DIRECTOR

SOUTH CAROLINA DEPARTMENT OF TRANSPORTATION

DATE : 02/16/07

PAGE : 1

VENDOR RANKING

*(45.100801) WILLIAMSBURG COUNTY, SC FILE NOS. 45.100801, STATE PROJECT NO. MR08, PCN 036145MT01. PROJECT CONSISTS OF ROAD WORK INCLUDING 2008 SECONDARY RESURFACING IN WILLIAMSBURG COUNTY.

TOTAL LENGTH OF PROJECT: 13.4800 MILES. COMPLETION DATE: 06/30/2008. DBE GOAL: 0.00%.

RANK	VENDOR NO./NAME	LOCATION	TOTAL BID	% OVER LOW BID
1	1CR001	C. R. JACKSON, INC.	\$ 1,656,165.89	00.0000%
2	1PA005	PALMETTO PAVING CORPORATION	\$ 1,685,412.31	01.7659%
3	1WE002	WEAVER CO., INC.	\$ 1,799,819.50	08.6739%

THIS IS TO CERTIFY THAT THIS IS A TRUE AND CORRECT COPY OF ALL
THE BIDS RECEIVED ON 02/13/07 FOR THIS PROJECT.
CONTRACT ADMINISTRATOR RS Mack DATE 3/1/07

APPROVED BY: Elizabeth S. Mabry
TITLE: EXECUTIVE DIRECTOR

ROAD DESCRIPTIONS AND MILEAGE DETAILS

<u>Road/Route</u>	<u>From</u>	<u>To</u>	<u>Length</u>
	<u>WILLIAMSBURG</u>		
S-51	SC-261	S-86	1.84
S-385	SC-375	SC-377	4.33
S-488	S-34	DEAD END	1.67
S-527	S-24	S-74	3.91
S-577	S-40	S-381	1.73

SOUTH CAROLINA DEPARTMENT OF TRANSPORTATION

DATE : 02/16/07

PAGE : 1

VENDOR RANKING

*(21.110CR2) FLORENCE COUNTY, SC FILE NO. 21.110C, STATE PROJECT NO. C-110C, PCN 030194RR2. PROJECT CONSISTS OF ROAD WORK INCLUDING DRAINAGE IMPROVEMENTS ON S-21-29 LOCATED IN FLORENCE COUNTY.

TOTAL LENGTH OF PROJECT: 0.5670 MILES. COMPLETION DATE: 07/31/2007. DBE GOAL: 0.00%.

RANK	VENDOR NO./NAME	LOCATION	TOTAL BID	% OVER LOW BID
1	1PA005	PALMETTO PAVING CORPORATION	CONWAY, SC	\$ 632,551.80 00.0000%
2	1LL003	L & L CONTRACTORS, INC.	ANDREWS, SC	\$ 650,824.68 02.8888%
3	1CH005	CHEROKEE, INC	COLUMBIA, SC	\$ 681,343.00 07.7134%
4	1PL005	LOWDEN CONSTRUCTION CO., INC.	SUMTER, SC	\$ 691,150.00 09.2638%
5	1CR002	C. RAY MILES CONSTRUCTION COMPANY, INC.	LUGOFF, SC	\$ 747,533.24 18.1774%
6	1CA007	CAROLINA BRIDGE CO., INC.	ORANGEBURG, SC	\$ 775,841.64 22.6527%

THIS IS TO CERTIFY THAT THIS IS A TRUE AND CORRECT COPY OF ALL
THE BIDS RECEIVED ON 02/13/07 FOR THIS PROJECT.
CONTRACT ADMINISTRATOR REB Mack DATE 3/1/07

APPROVED BY: Elizabeth S. Mabry
TITLE: EXECUTIVE DIRECTOR

SOUTH CAROLINA DEPARTMENT OF TRANSPORTATION

DATE : 02/16/07

PAGE : 1

VENDOR RANKING

*(32.30494) LEXINGTON COUNTY, SC FILE NO. 32.30494, STATE PROJECT NO. C-30494, PCN 030494R. PROJECT CONSISTS OF ROAD WORK INCLUDING CONSTRUCT ROAD S-1935 (VICTOR RD.) FROM SC 6 TO S-1929 AND (SHARPS HILL RD.) IN LEXINGTON COUNTY.

TOTAL LENGTH OF PROJECT: 1.1320 MILES. COMPLETION DATE: 07/31/2007. DBE GOAL: 0.00%.

RANK	VENDOR NO./NAME	LOCATION	TOTAL BID	% OVER LOW BID
1	1PL005	PLOWDEN CONSTRUCTION CO., INC.	\$ 597,274.33	00.0000%
2	1EA001	EAGLE CONSTRUCTION CO., INC.	\$ 606,496.21	01.5440%
3	1TH031	THRELKO, INC.	\$ 628,465.51	05.2223%
4	1MY001	MYLES CONSTRUCTION CO., INC.	\$ 638,511.04	06.9041%
5	1CH005	CHEROKEE, INC	\$ 661,544.48	10.7606%
6	1LJ001	L- J, INC.	\$ 744,264.51	24.6102%
7	1US004	U. S. GROUP, INCORPORATED	\$ 765,762.56	28.2095%
8	1CR002	C. RAY MILES CONSTRUCTION COMPANY, INC.	\$ 775,466.86	29.8343%
9	1CR001	C. R. JACKSON, INC.	\$ 878,056.95	47.0107%

THIS IS TO CERTIFY THAT THIS IS A TRUE AND CORRECT COPY OF ALL
THE BIDS RECEIVED ON 02/13/07 FOR THIS PROJECT.
CONTRACT ADMINISTRATOR RB Mack DATE 3/1/07

APPROVED BY: Elizabeth S. Mabry
TITLE: EXECUTIVE DIRECTOR

SOUTH CAROLINA DEPARTMENT OF TRANSPORTATION

DATE : 02/16/07

PAGE : 1

VENDOR RANKING

*(47.035911A) STATEWIDE COUNTY, SC FILE NOS. 47.035911A, FAP NO. SIGN(047), PCN 035911TE01. PROJECT CONSISTS OF TRAFFIC WORK CONSISTS OF REPAIRING, FABRICATING, FURNISHING AND ERECTING NEW AND EXISTING GROUND MOUNTED AND OVERHEAD MOUNTED SIGNS AND BREAKAWAY POSTS/SUPPORTS. IN ADDITION, THE PROJECT INCLUDES REFURBISHING EXISTING BREAKAWAY POSTS. ALSO INCLUDED IS THE REMOVAL OF THE SIGNS AND SUPPORTS BEING REPLACED. THE PROJECT LOCATION IS ALONG INTERSTATES 20, 26, 126, 526, 77 AND 95 IN ENGINEERING DISTRICTS 1, 5, 6 AND 7.

TOTAL LENGTH OF PROJECT: 506.7000 MILES. COMPLETION DATE: 12/31/2007. DBE GOAL: 5.00%.

RANK	VENDOR NO./NAME	LOCATION	TOTAL BID	% OVER LOW BID
1	1ED001	EDDINS ELECTRIC CO., INC.	\$ 666,666.66	00.0000%
2	1DR005	DRIGGERS ELECTRIC & CONTROL COMPANY	\$ 722,815.12	08.4223%
3	1JM001	J. MOORE ELECTRICAL CONTRACTORS	\$ 934,379.23	40.1569%

THIS IS TO CERTIFY THAT THIS IS A TRUE AND CORRECT COPY OF ALL
THE BIDS RECEIVED ON 02/13/07 FOR THIS PROJECT.
CONTRACT ADMINSTRATOR RB Black DATE 3/1/07

APPROVED BY: Elizabeth S. Mabry
TITLE: EXECUTIVE DIRECTOR

MEMORANDUM

TO: Tony L. Chapman, State Highway Engineer

FROM: R. B. Mack, Contract Administrator

DATE: March 1, 2007

RE: Contracts from the Highway Letting of February 20, 2007

Pursuant to newspaper advertisements on January 15, 2007 and January 22, 2007, for Three (3) contracts from the February 20, 2007 Highway Letting, the Department received Twenty-Three (23) bids.

Three (3) contracts are recommended for award.

Summary and bid tabulations are attached.

RBM: pga

Attachments

File:CCA/RBM



**SUMMARY OF RECOMMENDATIONS FOR
THREE CONTRACTS FROM THE
HIGHWAY LETTING OF FEBRUARY 20, 2007**

RECOMMENDED FOR AWARD

The following **THREE (3)** contracts from the Highway Letting of February 20, 2007, are recommended for award without the need for further concurrence or approval from the Federal Highway Administration or County Transportation Committees:

COUNTY	SC FILE NO.	CONGRESS. DISTRICT
ENGINEERING DISTRICT 5	4755.035925A	1, 5, & 6
ENGINEERING DISTRICT 6	4756.035926A	1, 2, & 6
ENGINEERING DISTRICT 7	4757.035927A	2 & 6

Submitted By:




R. B. Mack
Contract Administrator

Recommended By:



D. R. Shealy
Director of Construction

Approved By:



Tony L. Chapman
State Highway Engineer

Date: 3/7/07

RBM: pga

File: CCA/RBM

**THE RECOMMENDATION
FOR
THE FOLLOWING CONTRACTS
FROM
THE HIGHWAY LETTING OF FEBRUARY 20, 2007
IS
AWARD TO LOW BIDDER**

LETTING DATE : 02/20/07

SOUTH CAROLINA DEPARTMENT OF TRANSPORTATION

DATE : 02/20/07

PAGE : 1

VENDOR RANKING

*(4755.035925A) ENGINEERING DISTRICT 5, SC FILE NO. 4755.035925A FAP NO. PMD5(004), PCN 035925PM01. PROJECT CONSISTS OF TRAFFIC WORK INCLUDING REMOVING EXISTING SURFACE MOUNTED RAISED MARKERS AND, PROVIDING AND APPLYING NEW SURFACE MOUNTED RAISED MARKERS AND LOCATED IN ENGINEERING DISTRICT NO. 5. ON VARIOUS ROADS LOCATED IN ENGINEERING DISTRICT 5. ROADS TO BE DETERMINED BY THE DISTRICT ENGINEERING ADMINISTRATOR AFTER THE PROJECT IS LET.

TOTAL LENGTH OF PROJECT: 000.0000 MILES. COMPLETION DATE: 07/31/2007. DBE GOAL: 0.00%.

RANK	VENDOR NO./NAME	LOCATION	TOTAL BID	% OVER LOW BID
1	1CA036	CAROLINA PAVEMENT MARKINGS, INC.	CONWAY, SC	\$ 287,415.00 00.0000%
2	1RO002	ROADMARK CORPORATION	DURHAM, NC	\$ 296,005.00 02.9887%
3	1PE010	PEEK SERVICE COMPANY, LLC	COLUMBUS, GA	\$ 303,210.00 05.4955%
4	1RO025	ROAD CONSTRUCTION AHEAD, INC.	MAINEVILLE, OH	\$ 306,745.00 06.7255%
5	1SA017	ROADSCAPE NORTH FLORIDA, INC.	JACKSONVILLE, FL	\$ 314,205.00 09.3210%
6	1CL012	CLARK PAVEMENT MARKING, INC.	APEX, NC	\$ 338,715.00 17.8488%
7	1TR004	TRAFFIC MARKINGS, INC.	FRANKLIN, MA	\$ 368,130.00 28.0831%
8	1AK001	AKCA, INC.	PLANT CITY, FL	\$ 371,285.00 29.1808%
9	1OG002	OGLESBY CONSTRUCTION, INC.	NORWALK, OH	\$ 386,540.00 34.4885%

THIS IS TO CERTIFY THAT THIS IS A TRUE AND CORRECT COPY OF ALL
THE BIDS RECEIVED ON 02/20/07 FOR THIS PROJECT.
CONTRACT ADMINISTRATOR R. Mack DATE 3/1/07

APPROVED BY: Elizabeth S. Mabry
TITLE: EXECUTIVE DIRECTOR

SOUTH CAROLINA DEPARTMENT OF TRANSPORTATION

DATE : 02/20/07

PAGE : 1

VENDOR RANKING

*(4756.035926A) ENGINEERING DISTRICT 6, SC FILE NO. 4756.035926A, FAP NO. PMD6(004), PCN 035926PM01. PROJECT CONSISTS OF TRAFFIC WORK INCLUDING REMOVING EXISTING SURFACE MOUNTED RAISED MARKERS AND, PROVIDING AND APPLYING NEW SURFACE MOUNTED RAISED MARKERS AND LOCATED IN ENGINEERING DISTRICT NO. 6. ON VARIOUS ROADS LOCATED IN ENGINEERING DISTRICT 6. ROADS TO BE DETERMINED BY THE DISTRICT ENGINEERING ADMINISTRATOR AFTER THE PROJECT IS LET.

TOTAL LENGTH OF PROJECT: 710.0000 MILES. COMPLETION DATE: 07/31/2007. DBE GOAL: 0.00%.

RANK	VENDOR NO./NAME	LOCATION	TOTAL BID	% OVER LOW BID
1	1AK001	AKCA, INC.	\$ 213,250.00	00.0000%
2	1RO025	ROAD CONSTRUCTION AHEAD, INC.	\$ 233,625.00	09.5545%
3	1SA017	ROADSCAPE NORTH FLORIDA, INC.	\$ 233,705.00	09.5920%
4	1PE010	PEEK SERVICE COMPANY, LLC	\$ 249,550.00	17.0223%
5	1RO002	ROADMARK CORPORATION	\$ 264,045.00	23.8195%
6	1TR004	TRAFFIC MARKINGS, INC.	\$ 269,550.00	26.4009%
7	1OG002	OGLESBY CONSTRUCTION, INC.	\$ 314,540.00	47.4982%

THIS IS TO CERTIFY THAT THIS IS A TRUE AND CORRECT COPY OF ALL
THE BIDS RECEIVED ON 02/20/07 FOR THIS PROJECT.
CONTRACT ADMINISTRATOR RBMack DATE 3/1/07

APPROVED BY: Elizabeth S. Mabry
TITLE: EXECUTIVE DIRECTOR

SOUTH CAROLINA DEPARTMENT OF TRANSPORTATION

DATE : 02/20/07

PAGE : 1

VENDOR RANKING

*(4757.035927A) ENGINEERING DISTRICT 7, SC FILE NO. 4757.035927A, FAP NO. PMD7(004), PCN 035927PM01. PROJECT CONSISTS OF TRAFFIC WORK INCLUDING REMOVING EXISTING SURFACE MOUNTED RAISED MARKERS AND, PROVIDING AND APPLYING NEW SURFACE MOUNTED RAISED MARKERS AND LOCATED IN ENGINEERING DISTRICT NO. 7. ON VARIOUS ROADS LOCATED IN ENGINEERING DISTRICT 7. ROADS TO BE DETERMINED BY THE DISTRICT ENGINEERING ADMINISTRATOR AFTER THE PROJECT IS LET.

TOTAL LENGTH OF PROJECT: 600.0000 MILES. COMPLETION DATE: 07/31/2007. DBE GOAL: 0.00%.

RANK	VENDOR NO./NAME	LOCATION	TOTAL BID	% OVER LOW BID
1	1RO002	ROADMARK CORPORATION	\$ 145,907.00	00.0000%
2	1RO025	ROAD CONSTRUCTION AHEAD, INC.	\$ 158,120.00	08.3704%
3	1SA017	ROADSCAPE NORTH FLORIDA, INC.	\$ 158,678.00	08.7528%
4	1PE010	PEEK SERVICE COMPANY, LLC	\$ 166,780.00	14.3057%
5	1AK001	AKCA, INC.	\$ 177,020.00	21.3239%
6	1TR004	TRAFFIC MARKINGS, INC.	\$ 186,780.00	28.0130%
7	1OG002	OGLESBY CONSTRUCTION, INC.	\$ 201,335.00	37.9886%

THIS IS TO CERTIFY THAT THIS IS A TRUE AND CORRECT COPY OF ALL
THE BIDS RECEIVED ON 02/20/07 FOR THIS PROJECT.
CONTRACT ADMINISTRATOR R. Mack DATE 3/1/07

APPROVED BY: Elizabeth S. Mabry
TITLE: EXECUTIVE DIRECTOR

RESOLUTION

WHEREAS, Robert W. "Bob" Harrell represented the First Congressional District as South Carolina Department of Transportation Commissioner from March 2000 until January 2007;

AND WHEREAS, he was elected as First Vice Chairman of the SCDOT Commission in February 2004 serving through the remainder of his Commission tenure;

AND WHEREAS, he served previously as a member of the Highways and Public Transportation Commission from 1990 to 1994;

AND WHEREAS, he was instrumental in the planning and construction of hundreds of road and bridge projects statewide, including the Arthur Ravenel Jr. Bridge, Maybank Highway Bridge over the Stono River, the Carolina Bays Parkway, the Conway Bypass, the Grissom Parkway, US 17A Widening Phases I and II, US 78/52 Interchange, I-26 widening Summerville area, Ashley Phosphate Road, and Long Point Road;

AND WHEREAS, he has worked tirelessly improving the transportation facilities and services for the citizens of South Carolina;

AND WHEREAS, in 1963 he founded Bob Harrell Insurance, a State Farm affiliate in the West Ashley community of Charleston, and is also the owner of Harrell Farms;

AND WHEREAS, he is the devoted husband of Charlotte Harrell; and the loving father of three children, Robert W. Harrell Jr., John Harrell, and Lea Harrell;

NOW, THEREFORE, be it resolved by the South Carolina Department of Transportation Commission this 15th day of March 2007 that Robert W. "Bob" Harrell be recognized and commended for his outstanding public service to the citizens of South Carolina.

Tee Hooper, Jr., SCDOT Chairman

Marion P. Carnell, Third Congressional District

Hugh Atkins, Fourth Congressional District

Bobby T. Jones, Fifth Congressional District

Marvin Stevenson, Sixth Congressional District

RESOLUTION

WHEREAS, the I-73 corridor will provide access to the Grand Strand area of South Carolina, which is the largest tourism area in the nation without interstate access;

AND WHEREAS, the I-73 corridor will provide a more safe and efficient hurricane evacuation route from South Carolina's coast by speeding evacuation and reducing the lead-time needed for evacuation;

AND WHEREAS, the I-73 corridor will greatly enhance the economic development of the Pee Dee region;


AND WHEREAS, the I-73 corridor, as a controlled access Interstate, will promote safety;

AND WHEREAS, Congress has identified the I-73/I-74 corridors as national interstate routes;

AND WHEREAS, the State of North Carolina has already constructed improvements to the I-73/I-74 corridors;

AND WHEREAS, the South Carolina General Assembly has enacted a resolution endorsing the use of tolls on I-73 to help finance construction;

NOW, THEREFORE, be it resolved by the South Carolina Department of Transportation Commission this 15th day of March 2007, that I-73 be named the state's top construction priority.



Tee Hooper Jr., SCDOT Chairman

Joe Young, First Congressional District

Marion P. Carnell, Third Congressional District

Hugh Atkins, Fourth Congressional District

Bobby T. Jones, Fifth Congressional District

Marvin Stevenson, Sixth Congressional District

South Carolina Department of Transportation Audit Committee Charter

Purpose

The purpose of the Audit Committee is to assist the SCDOT Commission in fulfilling its oversight responsibilities for the financial reporting process, system of internal control over financial reporting, external and internal audit processes, and SCDOT's process for monitoring compliance with laws and regulations, and the code of ethics.

Authority

Pursuant to the unanimous decision of the South Carolina Department of Transportation Commission at its meeting of February 15, 2007, an Audit Committee was established and charged with interacting with internal and external auditors and performing specific financially related assignments as the Committee and Commission deem appropriate, and with providing periodic reports to the Commission. This Charter is hereby adopted to clarify the responsibilities of the Audit Committee and delegate to the Audit Committee the authority necessary to accomplish its mission.

Composition

The Audit Committee is a standing committee composed of not less than two commissioners, appointed by the Chairman of the South Carolina Department of Transportation Commission, to serve for such terms as assigned by the Chairman.

Responsibilities

The Audit Committee shall be responsible for the following:

External Audit Groups

Meet with the independent auditor to review the results of the independent audit, including the auditor's recommendations for improvement and management's responses.

Meet privately with the independent auditor, as deemed necessary by the Audit Committee or the independent auditor.

Meet with any other outside audit group such as the Legislative Audit Council or State Auditors Office as appropriate to review results of audits and reviews and to settle disputes between the auditors and SCDOT Management.

South Carolina Department of Transportation Audit Committee Charter

Agency Audits

Approve the appointment or removal of the Director of Agency Audits.

Review with management and the Director of Agency Audits the charter, plans, activities, staffing, and organizations structure of the Agency Audit function.

Ensure there are no unjustified restrictions or limitations, on Agency Audits access to records and information within the SCDOT.

Review the effectiveness of the Agency Audit function, including compliance with Governmental Audit Standards as issued by the United States Government Accountability Office.

Periodically meet with the Director of Agency Audits to review the results of audits, including management's response.

Meet privately with the Director of Agency Audits, as deemed necessary by the Audit Committee or the Director of Agency Audits.

Reporting

Regularly report the results of Audit Committee meetings to the Commission.

SOUTH CAROLINA DEPARTMENT OF TRANSPORTATION (SCDOT)

AGENCY AUDITS CHARTER

MISSION

The mission of SCDOT Agency Audits is to promote good management, enhance program effectiveness, and improve accountability within SCDOT.

SCOPE OF WORK

The functions of SCDOT Agency Audits shall include, but not be limited to, the following:

1. Conduct internal audits and reviews of SCDOT operations. The audits and reviews will provide objective appraisals concerning department programs and functions and make recommendations for necessary improvements. These audits and reviews will be designed to ensure:
 - a. Risks are appropriately identified and managed.
 - b. Interaction with the various governance groups occurs as needed.
 - c. Significant financial, managerial, and operating information is accurate, reliable, and timely.
 - d. Employees' actions are in compliance with policies, standards, procedures, and applicable laws and regulations.
 - e. Resources are acquired economically, used efficiently, and adequately protected.
 - f. Programs, plans, and objectives are achieved.
 - g. Quality and continuous improvement are fostered in the SCDOT control process.
 - h. Significant legislative or regulatory issues impacting the SCDOT are recognized and addressed appropriately.

Opportunities for improving management control, efficiency, effectiveness, and the SCDOT's image may be identified during audits and will be reviewed with the appropriate level of management.

2. Perform audits and reviews of contracts, grants, or agreements with third party entities. These audits and reviews will be designed to ensure the terms of the contract, grant, or agreement are met and the associated costs billed are appropriate. We will also determine compliance with applicable SCDOT policies as well as federal and state laws and regulations.
3. Perform investigations of suspected fraudulent or unethical activities.
4. Perform any special reviews as approved by the SCDOT Audit Committee.

SOUTH CAROLINA DEPARTMENT OF TRANSPORTATION (SCDOT)
AGENCY AUDITS CHARTER

ACCOUNTABILITY

The Director of Audits, in the discharge of his or her duties, will report directly to the Audit Committee and be accountable to the SCDOT Commission.

RESPONSIBILITY

The Director of Agency Audits and staff of the Agency Audits department have responsibility to:

- Develop a flexible annual audit plan using an appropriate risk-based methodology, including any risks or control concerns identified by management, and submit that plan to Audit Committee of the SCDOT Commission for review and approval.
- Implement the annual audit plan, as approved, including any special tasks or projects requested by management and approved by SCDOT Audit Committee.
- Maintain a professional audit staff with sufficient knowledge, skills, experience, and professional certifications to meet the requirements of this Charter.
- Periodically provide information on the status and results of audits and the sufficiency of Agency Audit resources.
- Issue periodic reports to appropriate management summarizing results of audit activities.
- Issue all final internal audit reports to the Audit Committee.
- Provide summaries of audits performed on contract, grants and agreements to the Audit Committee. (pertains to audits performed by SCDOT External Audits).
- Consider the scope of work of other auditors and regulators, as appropriate, for the purpose of providing optimal audit coverage to SCDOT at a reasonable overall cost.
- Maintain confidentiality of information obtained during audits.

SOUTH CAROLINA DEPARTMENT OF TRANSPORTATION (SCDOT)
AGENCY AUDITS CHARTER

AUTHORITY

The Director of Audits and staff of the Audit department are authorized to:

- Have unrestricted access to all functions, records, property, and personnel.
- Have full and free access to the SCDOT Commission.
- Allocate resources, set frequencies, select subjects, determine scopes of work, and apply the techniques required to accomplish audit objectives.
- Obtain the necessary assistance of personnel in units of the SCDOT where audits are performed, as well as other specialized services from within or outside the organization.

The Director of Agency Audits and staff of the Audit department are not authorized to:

- Perform any operational duties for SCDOT or its affiliates.
- Initiate or approve accounting transactions external to the Agency Audits department.
- Direct the activities of any SCDOT employee not employed by the Agency Audit department, except to the extent such employees have been appropriately assigned to auditing teams or to otherwise assist the auditors.

STANDARDS OF AUDIT PRACTICE

The Agency Audit department will meet or exceed the *Government Auditing Standards* issued by the United States Government Accountability Office.

Director of Agency Audits

Commission Chairman

Dated _____