



South Carolina Department of Transportation

Minutes

Department of Transportation Commission

Meeting of

March 20, 2008

MINUTES
DEPARTMENT OF TRANSPORTATION COMMISSION
March 20, 2008
Table of Contents

			<u>Page</u>
		Roll Call	
Section	1	Introduction of New Commissioners Charles E. Dalton – Third Congressional District Daniel H. Isaac, Jr. – First Congressional District	1
Section	2	Recognition of Outgoing Commissioners Marion Carnell – Third Congressional District Joe Young – First Congressional District	1
Section	3	Minutes – February 21, 2008, Approved	1
Section	4	Minutes – March 10, 2008, Approved	2
Section	5	Surplus Right of Way Property, Sale Authorized	2
Section	6	Surplus Right of Way Property, Report of Sales	2
Section	7	Youth Corps Summer Work Program	2
Section	8	Safety Projects List – Revised	2
Section	9	SCDOT/FHWA Safety Workshop	2
Section	10	Railroad Crossings – Richland County	2
Section	11	Agreement – Clemson University	2
Section	12	Consultant – Bridge Replacements	2
Section	13	Consultant – On Call Pile Driving Analysis Services	2
Section	14	On call Hydrologic and Hydraulic Studies	3
Section	15	Agreement – Benedict College School to Work Program	3
Section	16	Agreement – Benedict College Summer Transportation Institute Program	3
Section	17	Agreement – Benedict College School to Work Program	3

Table of Contents
Page 2
March 20, 2008

Section	18	Agreement – Claflin University Summer Transportation Institute Program	3
Section	19	Agreement – Denmark Technical College Summer Transportation Institute Program	3
Section	20	Agreement – South Carolina State University Summer Transportation Institute Program	3
Section	21	Indefinite Delivery Contract Environmental Consulting Services	3
Section	22	Contract – SCDOT Energy Performance Contract Selection	3
Section	23	Contract Modification – Fanning & Company, LLC	3
Section	24	Contract Modification – Davis & Floyd	4
Section	25	Contract Modification – So Deep, Inc.	4
Section	26	Contract – Independent Mapping, Inc.	4
Section	27	US 501 Overpass, Report received as information	4
Section	28	Carolina Bays Parkway, Report received as information	4
Section	29	Contract Extension – Berkeley County	4
Section	30	Contract Extension – Greenwood County	4
Section	31	Highway Letting, February 12, 2008 Award of Contracts	4
Section	32	State Highway System Actions	4
Section	33	Report of Work Requests Received February 1 – February 29, 2008	

Table of Contents
Page 3
March 20, 2008

Section	34	Secretary of Transportation Report – Work Requests February 1 through February 29, 2008	5
Section	35	Report of the Invitations & Resolutions Committee <ul style="list-style-type: none">• David K. Bethea Memorial Highway• Wade R. Crow Maintenance and Engineering Office Building• J. Bryan Floyd Bridge	5
Section	36	Mass Transit Committee Report	5
Section	37	Executive Session	5
Section	38	Adjournment	5

MINUTES

DEPARTMENT OF TRANSPORTATION OF SOUTH CAROLINA

March 20, 2008

The regular monthly meeting of the Department of Transportation Commission was held at the headquarters building in Columbia, South Carolina at 11:00 a.m. In compliance with the Freedom of Information Act, the news media was advised in writing of the time, date and place of this meeting.

Present

Absent

Bobby Jones, Chairman, Presiding
Hugh Atkins
Charles E. Dalton
Tee Hooper
Danny Isaac
Henry Taylor
Marvin Stevenson

Also Present: H. B. "Buck" Limehouse, Secretary of Transportation
Tony Chapman, State Highway Engineer
Glennith Johnson, Division Director, Mass Transit
Debra Rountree, Division Director, Finance and Administration

Sarah B. Nuckles, Commissioner-Elect

SECTION 1: The Honorable Charles E. Dalton, Commissioner for the Third Congressional District and The Honorable Daniel H. Isaac, Jr., Commissioner for the First Congressional District, took their seats as members of the Commission.

SECTION 2: On behalf of the members of the Commission, Chairman Jones presented framed resolutions to outgoing Commissioners Carnell and Young in recognition of their service to the State and the Department.

SECTION 3: The Minutes for the meeting of February 21, 2008, copies of which had been previously mailed to each member of the Commission, were approved.

SECTION 4: The Minutes for the meeting of March 10, 2008, copies of which had been previously mailed to each member of the Commission, were approved.

SECTION 5: The Commission unanimously passed a motion authorizing the sale of surplus property per Section 57-1-370(I) of Act 114 of 2007, as shown in detail in the Appendix.

SECTION 6: The Commission received as information a report by the Department of surplus right of way sold per Section 57-5-340 and shown in detail in the Appendix.

SECTION 7: The Commission unanimously passed a motion authorizing the Department to participate in the Youth Corps summer work program in partnership with local cities and towns, as shown in detail in the Appendix.

SECTION 8: The Commission unanimously passed a motion approving the revised Safety Project List, as shown in detail in the Appendix.

SECTION 9: The Commission unanimously passed a motion approving the request of the Department to use \$4,500 in safety CRISOS funding to hold a joint SCDOT/FHWA safety session to be facilitated by Freeman's Consulting Services, Inc., as shown in detail in the Appendix.

SECTION 10: The Commission unanimously passed a motion approving the request of the Department to use \$212,180 remaining from the original \$800,000 earmark for railroad crossings on the high speed rail corridor in Richland County to improve the CSXT track at-grade crossing at the intersection of Nates Road and Two Notch Road, as shown in detail in the Appendix.

SECTION 11: The Commission unanimously passed a motion approving an agreement with Clemson University for the project "Evaluation of Communication Alternatives for Intelligent Transportation Systems" at a cost of \$282,650, as shown in detail in the Appendix.

SECTION 12: The Commission unanimously passed a motion approving the request of the Department to advertise, select and negotiate with a consultant firm to provide engineering services for bridge replacements of several bridges in various counties, as shown in detail in the Appendix.

SECTION 13: The Commission unanimously passed a motion approving the request of the Department to secure the services of a consulting engineering firm to provide "on call" pile driving analysis services, at an estimated three-year cost of \$1,000,000, as shown in detail in the Appendix.

SECTION 14: The Commission unanimously passed a motion authorizing the Department to enter into basic agreements with eight firms to provide "on call" hydrologic and hydraulic studies and associated services, as shown in detail in the Appendix.

SECTION 15: The Commission unanimously passed a motion authorizing the Department to enter into a federally funded basic agreement with Benedict College for school to work transportation careers training program, as shown in detail in the Appendix.

SECTION 16: The Commission unanimously passed a motion authorizing the Department to enter into a federally funded basic agreement with Benedict College for the Summer Transportation Institute program, as shown in detail in the Appendix.

SECTION 17: The Commission unanimously passed a motion authorizing the Department to enter into a federally funded basic agreement with Benedict College for school to work internship program, as shown in detail in the Appendix

SECTION 18: The Commission unanimously passed a motion authorizing the Department to enter into a federally funded basic agreement with Claflin University for the Summer Transportation Institute program, as shown in detail in the Appendix.

SECTION 19: The Commission unanimously passed a motion authorizing the Department to enter into a federally funded basic agreement with Denmark Technical College for the Summer Transportation Institute program, as shown in detail in the Appendix.

SECTION 20: The Commission unanimously passed a motion authorizing the Department to enter into a federally funded basic agreement with South Carolina State University for the Summer Transportation Institute program, as shown in detail in the Appendix.

SECTION 21: The Commission unanimously passed a motion authorizing the Department to enter a small indefinite delivery contracts with Environmental Consulting Services, Inc. for on going testing of lead based paint and asbestos materials in existing facilities, at a cost not to exceed \$25,000 and shown in detail in the Appendix.

SECTION 22: The Commission unanimously passed a motion authorizing the Department to enter into a small contract for technical assistance for the SCDOT Energy Performance Contract Selection Committee, as shown in detail in the Appendix.

SECTION 23: The Commission unanimously passed a motion approving a contract modification with Fanning & Company, LLC to provide value engineering services for the US Route 176 bridge over the Broad River in Richland County at a cost of \$23,017.03 and shown in detail in the Appendix.

SECTION 24: The Commission unanimously passed a motion approving contract modification with Davis & Floyd in an amount of \$11,060.75, as shown in detail in the Appendix.

SECTION 25: The Commission unanimously passed a motion approving contract modification with So-Deep, Inc. in an amount of \$33,851.90 as shown in detail in the Appendix.

SECTION 26: The Commission unanimously passed a motion approving a contract modification with Independent Mapping, Inc. an amount of \$79,535.00 and approved raising the upper limit for photogrammetric services from \$400,000 to \$600,000 per year, as shown in detail in the Appendix.

SECTION 27: The Commission received as information only a report on the construction of an overpass on US Route 501 in the Town of Aynor, as shown in detail in the Appendix. The project is funded by SCTIB funds.

SECTION 28: The Commission received as information only a report on the extension of the Carolina Bays Parkway in Horry County, as shown in detail in the Appendix. The project is funded by SCTIB funds.

SECTION 29: The Commission unanimously passed a motion ratifying the action of the Department in extending an existing construction contract in Berkeley County to include additional work, as shown in detail in the Appendix.

SECTION 30: The Commission unanimously passed a motion ratifying the action of the Department in extending an existing construction contract in Greenwood County to include additional work, as shown in detail in the Appendix.

SECTION 31: The Commission unanimously passed a motion approving the request of the Department authorizing the Director of Construction to execute contracts on projects recommended for award from the February 12, 2008 highway letting and shown in detail in the Appendix.

SECTION 32: The Commission unanimously passed a motion approving the action of the Department relating to additions, deletions and corrections to the State Highway System, as shown in detail in the Appendix.

SECTION 33: The Commission unanimously passed a motion ratifying a report by the Department regarding work requests received during the period February 1 – February 29, 2008. The requests meet the criteria described in SC Code of Laws Section 57-1-370(N). The complete report is shown in detail in the Appendix.

SECTION 34: The Commission received as information a report regarding work requests received during the period February 1 through February 29, 2008. The requests meet the criteria described in SC Code of Laws Section 57-1-460 and are shown in detail in the Appendix.

SECTION 35: Commissioner Hooper reported for the Invitations and Resolutions committee and made a motion to approve the following requests:

- Request from the Legislature to name the portion of SC Highway 41 in Dillon County from its intersection with Fork Cross Road to its intersection with the Dillon/Marion County line the "David K. Bethea Memorial Highway"
- Request from the Legislature to name the Marlboro County Department of Transportation Maintenance and Engineering Office Building located on SC Highway 38 in the City of Bennettsville, the "Wade R. Crow Maintenance and Engineering Office Building", and place appropriate markers or signs at this building.
- Request from the Legislature to name the Main Street Connector Bridge that crosses the intracoastal waterway in Horry County the "J. Bryan Floyd Bridge", and install markers or signs at the bridge.

This motion was seconded by Commissioner Stevenson and passed unanimously by the Commission. Copies of the resolutions are shown in the Appendix.

SECTION 36: Commissioner Stevenson reported for the Mass Transit Committee. The staff discussed funding proposals for the upcoming year. This was received as information and no action was taken.

SECTION 37: On motion of Commissioner Taylor, seconded by Commissioner Stevenson, the Commission unanimously passed a motion to go into executive session.

Executive Session

The Commission went into executive session for the purpose of discussing personnel matters.

Open Session

The Commission returned to open session. Chairman Jones reported that no action was taken. Commissioner Atkins reported that the Personnel Committee will schedule a special meeting to continue discussion of the internal auditor position.

SECTION 38: There being no further business to come before the Commission, the meeting was adjourned at 11:55 a.m.

SCDOT COMMISSION AGENDA
TRANSMITTAL FORM

For Commission Meeting of: March 20, 2008

_____ RATIFICATION

 x APPROVAL

_____ CERTIFICATION

_____ FOR INFORMATION ONLY

_____ CUFF ITEM FOR APPROVAL

DETAILED DESCRIPTION:

Commission Authorization to Sell Surplus Property (land and MSC buildings) as per
Section 57-1-370(I) of Act 114 of 2007

3. Recommended By:

Robert J. Bell ST MRL
Signature & Title

3-1-08
~~3-7-08~~
Date

Division Director Approval: WVW

[Signature]
Signature & Title

3-11-08
Date

Secretary Approval:

H. B. Zimelrose

3/18/08
Date

COMMISSION APPROVAL LIST

COUNTY	FILE NO.	ROAD/RTE.	TRACT	CONG. DISTRICT	ROAD NAME	PARCEL SIZE	DESCRIPTION
Abbeville	1.109B	SC Rte. 72	84, 86	3		0.43 ac	3 rectangular parcels on each side of US Rte. 72 no longer needed for ditch
Berkeley	8.686	Rd. S-37		1	Old State Rd. & Tomanda Ct.	0.82 ac	Abandoned portions of Rd. S-331 & Rd. S-482 and portion of S. 482 to be removed by road closure action
Charleston	10.342	Road S-56		1	Mathis Ferry Rd.	1.13 ac (total)	2 parcels including a portion of abandoned roadbed and surplus parcel
Greenville	23.554	US Rte. 25		4			control of access break on US Rte. 25
Lexington	32.144B	SC Rte. 602	121, 121A	2	Platt Springs Rd.	0.69 ac	portions of Tracts 121, 121A for negotiations
Richland	40.761	Rte. I-77 & I-20			Windsor Lake Blvd.	6.61 ac (total)	3 parcels that were acquired as silt basins and are no longer being used
Spartanburg	42.136B	SC Rte 14	23	4	SC Highway 14	0.008 ac	Triangular tract at the corner of Highway 14 and C Street

March 2008

SCDOT COMMISSION AGENDA
TRANSMITTAL FORM

For Commission Meeting of: March 20, 2008

____ RATIFICATION

____ APPROVAL

____ CERTIFICATION

 X FOR INFORMATION ONLY

____ CUFF ITEM FOR APPROVAL

DETAILED DESCRIPTION:

Commission information on the sale of Surplus Property (sold land and MSC building) as per
Section 57-5-340.

Recommended By:	<u>Robert J. Pate</u> BY MEL	<u>3-7-08</u>
	Signature & Title	Date
Division Director Approval:	<u>Jon [Signature]</u>	<u>3-11-08</u>
	Signature & Title	Date
Secretary Approval:	<u>H. B. [Signature]</u>	<u>3.18.08</u>
		Date

1. File 12.237 / Road S-16 (borrow pit) / Chester County / Fifth District

The Department acquired right of way for a borrow pit by Title to Real Estate from Mary White Gettys, Individually and as Trustee for Julia Martin Gettys and Sara Elizabeth Gettys dated June 16, 1970.

A request was received from Stan Bland, DEA for District 4, proposing to exchange a borrow pit on Road S-16 for a tract of land containing 6 acres that is adjacent to the Chester Maintenance facility and is currently being used as a firing range by Chester County. This proposal was approved by the South Carolina Budget and Control Board in December 2007. Therefore, a Quitclaim Deed for approximately 10 acres of land in exchange for 6 acres of land to Chester County was executed on February 12, 2008.

Commission approval to convey this parcel was obtained on September 20, 2007.

2. File 34.513 / SC Route 38 / US Route 501 / Marion County / Sixth District

During construction of improvements on SC Route 38/US Route 501, under File 34.513 in Marion County near the Town of Sellers, the Department acquired right of way for US Route 501 from Lonnie Sweat by Conveyance of Right of Way dated October 3, 1928, from Mike Carter by Conveyance of Right of Way dated July 14, 1928 and from Nealie Carter by Conveyance of Right of Way dated November 17, 1928.

During negotiations for right of way acquisition on SC Route 38/US Route 501 under File 34.513, a settlement was reached whereby SCDOT would exchange a portion of the abandoned roadbed of US Route 501 containing approximately 0.30 of an acre, for right of way needed for the new project. Therefore, a gratis Quitclaim Deed for approximately 0.30 of an acre of land to Stephen W. Humphrey and Marshall W. Humphrey was executed on February 22, 2008.

This was for a commitment made prior to June 27, 2007.

3. File 13.574 / SC Route 151 Bypass / Chesterfield County / Fifth District

During construction of improvements on SC Route 35 (now SC Route 151), under Project Number 714-B in Chesterfield County near the Town of Jefferson, the Department acquired right of way for SC Route 151 from the Estate of Lonnie L. Nicholson, L. L. Nicholson, Jr., Bill Nicholson and George B. Nicholson by Right of Way Easement dated September 21, 1967 and from P. A. Nicholson by Condemnation dated July 25, 1930.

During negotiations for right of way acquisition on SC Route 151 Bypass under File 13.574, a settlement was reached whereby SCDOT would exchange a portion of abandoned roadbed on SC Route 151, containing approximately 0.29 acres for right of way needed for the new project. A deed was previously executed for this property to Robert Franklin Hendrix, Sr. and Elma Rae Miller Hendrix on November 26, 2007. Mrs. Hendrix passed away just prior to delivery of said deed. Mr. Hendrix returned the original deed to us and requested that we revise the deed to convey the property to him individually. Therefore, a gratis Quitclaim Deed for 0.29 of an acre of land to Robert Franklin Hendrix, Sr. was executed on February 27, 2008.

This was for a commitment made prior to June 27, 2007.

4. File 42.176B / SC Route 101 / Spartanburg County / Fourth District

During construction of improvements on SC Route 101, under Project 398-C in Spartanburg County, in the City of Woodruff, the Department acquired right of way for SC Route 101, by Condemnation from Bright L. Gresham dated February 14, 1936.

The SCDOT held a bid sale on the property but did not receive any acceptable bids on the property. After negotiation with an adjacent landowner, SCDOT and the Grantee agreed on a purchase price. Therefore, a Quitclaim Deed for approximately 0.57 of an acre of land to James H. Lanford was executed on February 27, 2008, in consideration of \$12,500.00.

Commission approval to sell this parcel was obtained on January 18, 2008.

5. File 32.858 / US Route 378 / Lexington County / Second District

During construction of improvements on US Route 378, under File 32.858 near the City of West Columbia in Lexington County, the Department acquired right of way for Medical Circle Frontage Road No. 3 by Title to Real Estate from the County of Lexington dated August 12, 2003.

A request was received from the adjacent landowner asking the Department to sell a portion of abandoned Medical Circle due to the relocation of Frontage Road No. 3. The request was circulated to the engineering sections to determine if said parcel could be declared surplus. After review, it was determined that the parcel was surplus to the Department needs. Therefore, a Quitclaim Deed for approximately 0.13 of an acre of land to South Carolina Lions Charitable Services was executed on February 27, 2008, in consideration of \$12,000.00.

This was for a commitment made prior to June 27, 2007.

6. File 10.434A / US Route 17 / Charleston County / First District

During construction of improvements on US Route 17, under File 10.434A in Charleston County, near the Town of Mount Pleasant, the Department acquired right of way for US Route 17, by Amended Condemnation Notice of Catherine G. Cummings dated May 9, 2005 and recorded August 29, 2006 in Book N-596 at Page 327 in the RMC Office for Charleston County, also under File 10.342 Part 2 the Department acquired right of way for Road S-56 by Deed to Right of Way from Olive Branch Church dated November 28, 1951.

According to a settlement agreement dated October 20, 2006 between SCDOT and Olive Branch African Methodist Episcopal Church, Inc. the Department agreed to convey to the Grantee two surplus parcels of property in exchange for new right of way needed for the construction of improvements to US Route 17 North in Mount Pleasant. This quitclaim deed was executed by the Department on February 12, 2007, but has been held in trust by the Department until the exchange could take place. The Grantee has obtained a new plat, which necessitates a new deed that references said plat for one of the parcels. Therefore, a gratis Quitclaim Deed for approximately 0.12 of an acre of land to Olive Branch African Methodist Episcopal Church, Inc. was executed February 27, 2008.

This was for a commitment made prior to June 27, 2007.

7. File 34.513 / US Route 501 / Marion County / Sixth District

During construction of improvements on Road S-263, under File 34.302 in Marion County near the Town of Sellers, the Department acquired right of way for Road S-263 from T. W. Hamilton by Right of Way Easement dated August 24, 1959.

During negotiations for right of way acquisition on US Route 501 under File 34.513, a settlement was reached whereby SCDOT would exchange a portion of the abandoned roadbed of Road S-263 containing approximately 0.92 of an acre, for right of way needed for the new project. Therefore, a gratis Quitclaim Deed for approximately 0.92 of an acre of land to Drew Co., LLC was executed on March 4, 2008.

This was for a commitment made prior to June 27, 2007.

8. File 44.404.1 / US Route 176 / Union County / Fourth District

During construction of improvements on Road S-233, under File 44.295, near the Town of Jonesville in Union County, the Department acquired right of way for Road S-233, by Right of Way Easements from Margaret Williams and Margaret W. Newton dated June 27, 1956, and from Carrie Smith Potter, Mae Fowler Sumner, Individually and as Executrix of the Estate of H. P. Smith, Helen C. Smith and Janey Margaret Jones dated June 26, 1956. Also, during construction of improvements of US Route 176, under File 44.404.1, the Department acquired right of way for US Route 176 by Title to Real Estate from William A. Peay and Jane W. Peay dated May 30, 1985.

A request was made by the adjacent landowner for a portion of old abandoned Road S-233, which was due to the relocation of Road S-233 under File 44.404.1. The request was circulated to the engineering sections to determine if said parcel could be declared surplus. After review, it was determined that the parcel was surplus to Department needs. Therefore, a Quitclaim Deed for approximately 0.33 of an acre of land to Union County School District was executed on March 4, 2008, in consideration of \$1,000.00.

Commission approval to sell this parcel was obtained on July 18, 2007.

SCDOT Commission Agenda Transmittal Form

For Commission Meeting of: March

☐ RATIFICATION
☒ APPROVAL
☐ CERTIFICATION
☐ FOR INFORMATION ONLY
☐ CUFF ITEM FOR APPROVAL

DETAILED DESCRIPTION:

The Youth Corps Program is a youth employment and training program established in partnership with local cities and towns that offers summer work for individuals between the ages of 16 and 21. The program focuses on landscaping and beautification projects and includes basic life skills and career development training.

Recommended By:

Arlene Purice

Signature & Title

3-13-08

Date

Division Director Approval:

Debra R. Ruster

Signature

3/13/08

Date

Secretary Approval:

HB Linton

3/20/08

Date

**2008 – 2009
YOUTH CORPS REPORT**

Applicant	Type of Projects	Federal Recommended Project Amount	State Training Amount	Total Project and Training Amount
City of Myrtle Beach	Landscaping and beautification at Business 17 S. (S. Kings Highway), and Business 17 N. (N. Kings Highway).	22,000.00	1,600.00	23,600.00
City of Orangeburg	Landscaping and beautification at intersection of Russell Street and Riverside Drive – fountain entrance, Columbia Road (21) and Chestnut Street (178), Andrew Dibble Street, Riverside Drive, and Riverside Drive in Edisto Gardens.	17,000.00	365.00	17,365.00
City of Spartanburg	Landscaping and beautification at corner intersection of Clifton-Glendale and Fernwood-Glendale, Triangle Median at intersection of Clifton-Glendale and Fernwood-Glendale, intersection of E. Main Street and Plainview Drive, corner of Ammons Road and Kensington Drive, Kensington Drive, intersection of Magnolia and Freemont, Bus Shelter on John B. White, Sr., Boulevard between E. Crescent and Brookside, Highway 221/S. Church Street at entranceway into city, and the corner of Brookside, and E. Crescent at John B. White Sr., Boulevard.	48,000.00	1,900.00	49,900.00

**2008 – 2009
YOUTH CORPS REPORT**

Applicant	Type of Projects	Federal Recommended Project Amount	State Training Amount	Total Project and Training Amount
City of Greenville	Landscaping and beautification at Church Street (Highway 29), Laurens Road (Highway 276), Mills Avenue (Highway 29), corner of Mauldin Road and Waters Avenue, and Waters Avenue.	25,000.00	1,220.00	26,220.00
Town of Estill	Landscaping and beautification at Highway 321, Highway #3 East within the Estill Town limits, Highway #3 East within the town limits on Highway #3 East, Highway 321.	15,000.00	1,075.00	16,075.00
Town of Atlantic Beach	Landscaping and beautification at Entranceway to the Town on 30 th Avenue and Highway 17, Medians located on 30 th Avenue between Highway 17 to 3 rd Avenue, 32 nd Avenue and Highway 17, 29th Avenue and Highway 17.	20,000.00	3,000.00	23,000.00
Town of Gray Court	Landscaping and beautification at Main Street & Ropp Street, Main Street – Across from the Post Office, SC Highway 101 North, Highway 101 South, SC Highway 14 West.	14,000.00	1,200.00	15,200.00

**2008 – 2009
YOUTH CORPS REPORT**

Applicant	Type of Projects	Federal Recommended Project Amount	State Training Amount	Total Project and Training Amount
Town of Burnettown	Landscaping and beautification at Anthony Drive & Mill Street Spur.	20,000.00	800.00	20,800.00
Town of Summerton	Landscaping and beautification at Highway 15 South (South entrance to the Town), Highway 301 West within the Summerton Town limits on Larry King Boulevard, Highway 301 East within the town limits on Main Street, and Buff Road near I-95 exit.	15,000.00	790.00	15,790.00
City of Laurens	Landscaping and beautification at Hunter Industrial Park at 221 North, Exchange Drive & Brownlee Street, Palmetto Street & Highway 221 South, and Hunter Industrial Park @ 385.	19,000.00	1,400.00	20,400.00
City of Greer	Landscaping and beautification at 446 Pennsylvania Avenue, 108 S. Line Street, and 3605 Brushy Creek Road.	20,000.00	1,030.00	21,030.00
City of Florence	Landscaping and beautification at 1100 Block E. National Cemetery Road, Woody Jones Boulevard (loops behind Florence Civic Center between Radio Drive and David McLeod Boulevard.	21,000.00	1,030.00	22,030.00

**2008 – 2009
YOUTH CORPS REPORT**

Applicant	Type of Projects	Federal Recommended Project Amount	State Training Amount	Total Project and Training Amount
Town of Ridge Spring	Landscaping and beautification at Corner of Railroad Street and Town Square, Merritt Street @ Highway 23, Green Street between Highway 23/Main Street and Boatwright Street, Highway 23/39 at West end of town and East entrance of town - Town Square along Main Street/Highway 23, Civic Center property along Main Street/Highway 23.	15,000.00	165.00	15,165.00
Town of Lexington	Landscaping and beautification of Highway 378 & Highway 1 in front of Ben Satcher Ford.	16,000.00	526.00	16,526.00
Town of Greeleyville	Landscaping and beautification of SC 45-26 C. E. Murray Boulevard, Greeleyville Town Hall – Corner of Main Street and Toby Place (SC 45-27), and US 521 West of Town of Greeleyville.	13,000.00	400.00	13,400.00

Total Federal Project Amount	\$300,000.00
Total State Training Amount	\$16,501.00
Total Project and Training Amount	\$316,501.00



SCDOT COMMISSION AGENDA
TRANSMITTAL FORM

For Commission Meeting of: March 20, 2008

 RATIFICATION

 X APPROVAL

 CERTIFICATION

 FOR INFORMATION ONLY

 CUFF ITEM FOR APPROVAL

DETAILED DESCRIPTION:

Request Commission approval of the revised Safety Project List attached. The list has been revised to identify six projects that were funded with FY 07 after August money and the status of all other projects. Additional projects are shown on the list which will be designed and constructed as funding becomes available.

Recommended By:

JC Wata
Chief Engineer for Operations

3-11-08

Date

Division Director Approval:

Long
Deputy Secretary for Engineering

3-13-08

Date

Secretary Approval:

H. L. House

3-18-08

Date

Safety Projects

On September 19th at the Commission workshop, a safety project list was approved showing projects to be developed and let during the next two years. Six projects approved on that list were funded with FY 07 After August funds. In addition, the bids on some of the projects that have been let were below estimates. As a result, the projects left to be let will not use all the funds designated for this program.

The attached previously approved list is shown in alphabetical order with the status of each project. Those projects that are highlighted have been let to contract or completed and will not be shown on future lists. Also attached are two new project lists that are being submitted for approval for design and construction as funding will allow. The first list shows new projects in a priority list using criteria previously approved by the Commission. The second list contains special safety projects that will address a serious problem with run off the road crashes or crashes attributed to poor road surface conditions, many of which result in fatalities. This program has the potential for the greatest crash reduction.

Safety Project Priority List

<u>County</u>	<u>Location</u>	<u>Project Description</u>	<u>Status / Comments (as of 3/08)</u>	<u>Commission Approval Date</u>
Aiken	S-146	Improve Horizontal Curves	Let (After August funds)	9/19/2007
Aiken	SC 421 @ SC 191	Resurface / Restripe for 3 lanes	Currently in design	9/19/2007
Anderson	US 29 @ S-48	Realign intersection	Let	9/19/2007
Berkeley	SC 6 @ SC 45/S-717	Realign intersection	Plans complete	9/19/2007
Berkeley	S-9 @ S-791	Construct left turn lanes	Plans complete	9/19/2007
Berkeley	SC 6 @ SC 311	Realign intersection	Moved up to FY '08 to replace after august funded project	9/19/2007
Cherokee	US 221/221conn @ S-146	Realign intersection	Plans complete	9/19/2007
Clarendon	S-14/25/62/127 @ S-64	Realign intersection	Plans complete	9/19/2007
Clarendon	US 301 @ S-63	Construct left turn lanes	Plans Complete	9/19/2007
Clarendon	S-79 @ S-63	Signing/Marking Improvements	Improvements complete	9/19/2007
Colleton	SC 64 @ S-41	Realign intersection	Moved up to FY '08 to replace after august funded project (4/08 R/W Oblig.)	9/19/2007
Colleton	US 15 @ SC 61	Remove channelization islands	Moved up to FY '08 to replace after august funded project (To be let together with above project)	9/19/2007
Darlington	US 15 @ S-24	Realign intersection	Plans Complete	9/19/2007
Dorchester	US 17 Alt @ SC 61 (West Int.)	Realign intersection	Plans complete	9/19/2007
Dorchester	US 17 Alt. @ SC 61 (East)	Realign intersection	Moved up to FY '08 to replace after august funded project (To be let with West int.) Plans complete	9/19/2007
Florence	S-112	Improve Horizontal Curves	Plans complete	9/19/2007
Florence	S-26 & S-358	Construct left turn lanes	Plans complete	9/19/2007
Florence	SC 327 @ S-57	Signing/Marking Improvements	Improvements complete	9/19/2007
Greenville	US 25	High Friction Surface Course (Tyregerip)	Plans complete	9/19/2007
Greenwood	US 25 @ US 78 & SC 185	Realign intersection	Currently in design	9/19/2007
Horry	US 701 @ SC 410	Realign intersection	Let (After August funds)	9/19/2007
Horry	US 501 @ S-116 (Elm St)	Construct left turn lanes	Let (After August funds)	9/19/2007
Horry	SC 917 @ SC 9/410	Realign intersection	Currently in design	9/19/2007
Jasper	US 321 @ SC 46 @ S-31	Realign intersection	Currently in design	9/19/2007
Jasper	SC 170 Alt. @ S-34	Construct left turn lanes	Currently in design	9/19/2007
Lancaster	SC 160 @ S-42	Construct left turn lanes	On hold-- Improvements to be completed by developer	9/19/2007
Lancaster	SC 914 @ S-50 & S-222	Realign intersection	Moved up to FY '08 to replace after august funded project	9/19/2007
Lancaster	SC 903 @ S-36	Construct left turn lanes	Plans Complete	9/19/2007
Laurens	SC 14 @ S-23	Construct left turn lanes	Let (After August funds)	9/19/2007
Lexington	S-47 @ S-77	Realign intersection	Plans Complete	9/19/2007
Lexington	US 21/76 @ US 321	Realign intersection	Let (After August funds)	9/19/2007
Lexington	US 1 @ S-370	Construct left turn lanes	Currently in R/W	9/19/2007
Marion	SC 576 @ S-25	Realign intersection	Currently in design	9/19/2007

Pickens	S-28	Improve Horizontal Curve	On hold due to request from Rep. Rice and Sen. Martin to review project design	9/19/2007
Pickens	US 178 @ SC 135	Signing/Marking Improvements	Improvements complete	9/19/2007
Richland	S-15 @ S-727	Realign intersection	Currently in R/W	9/19/2007
Richland	S-55	Improve Horizontal Curves / Replace & Widen Bridge	Currently in R/W	9/19/2007
Richland	I-26 @ S-757	Construct left turn lanes	Moved up to FY '08 to replace after august project funded project	9/19/2007
Spartanburg	US 221 @ S-540	Realign intersection	Let (After August funds)	9/19/2007
Sumter	US 15 @ S-251 & S-535	Construct left turn lanes	Currently in design	9/19/2007
York	SC 55 @ S-64	Construct left turn lanes	Cancelled. Project included in York Co. Sales Tax "Pennies for Progress" program	9/19/2007

= project to be removed from future lists

Projects recommended to be added to safety project list

County	Route	Project Description	Status / Comments (as of 3/08)
* Richland	SC 12 @ S-63	Construct left turn lanes	Delayed from FY '07 due to r/w Issues w/ Ft. Jackson; Project identified in previously approved STIP
* Richland	Millwood/Devine @ Ott/Adger	Realign Intersection	Delayed from FY '07 due to r/w Issues w/ school district; Project identified in previously approved STIP
* York	US 321 @ Ferguson Ridge Rd.	Realign Intersection	Delayed from FY '07 by County--SCDOT Participation Agreement with York County for max. \$750k; Project identified in previously approved STIP
Horry	SC 90 (Approx. 2.5 mi.)	Centerline & Edgeline Profile Thermo	
Greenville	SC 296 @ SC 146	Realign Intersection	
Spartanburg	Nazareth Church Rd.	Flatten curve, replace bridge	
Dorchester	SC 61 @ SC 165	Construct left turn lanes and signalize	Project located within Dorchester County Local Option Sales Tax Program. Design and construction to be coordinated with Dorchester County
Dorchester	US 78 @ S-131	Construct left turn lanes	
Dorchester	US 78 & SC 27	Realign Intersection	Project located within Dorchester County Local Option Sales Tax Program. Design and construction to be coordinated with Dorchester County
Florence	SC 51 @ S-551	Construct left turn lanes	
Dorchester	US-78 @ S-22	Realign Intersection	Project located within Dorchester County Local Option Sales Tax Program. Design and construction to be coordinated with Dorchester County
Lexington	SC 302 @ SC 6	Realign Intersection	

* = projects developed for FY '07 letting but have been delayed for various reasons

Special Safety Projects recommended to be added to safety project list			
Statewide	Interstates	Shoulder rumble strips (2000 miles)	Improve highway safety by reducing run off road crashes
Statewide	Interstate routes	High friction surface course (250,000 s.y.)	Improve surface traction to reduce run off road crashes
Statewide	Non-interstate routes	High friction surface course (10,000 s.y.)	Improve surface traction to reduce run off road crashes

SCDOT Commission Agenda Transmittal Form

For Commission Meeting of: March 20, 2008

☐ RATIFICATION
☒ APPROVAL
☐ CERTIFICATION
☐ FOR INFORMATION ONLY
☐ CUFF ITEM FOR APPROVAL

DETAILED DESCRIPTION:

Use \$4,500 in safety CRISOS funding to hold a joint SCDOT/FHWA Safety session to be facilitated by Freeman's Consulting Services, Inc., currently included as part of SCDOT's on-call project partnering facilitators. The purpose of this joint session is to gather ideas and plans on how to more efficiently use SCDOT's safety funding to reduce fatalities statewide.

This Safety session will include FHWA, Traffic Engineering, Safety, and Maintenance and will be held on-site at the District #1 conference room. Topics will include; current safety programs, proposed safety programs, fatality history, and recommended changes.

Recommended By:

D. R. Shealy
D. R. Shealy, Director of Construction

Signature & Title

Date

3/6/08

Division Director Approval:

[Signature]
Signature

Date

3/6/08

Secretary Approval:

[Signature]
Signature

Date

3/6/08

SCDOT Commission Agenda Transmittal Form

For Commission Meeting of: March 20, 2008

☐ RATIFICATION
☒ APPROVAL
☐ CERTIFICATION
☐ FOR INFORMATION ONLY
☐ CUFF ITEM FOR APPROVAL

DETAILED DESCRIPTION:

Approval requested to use \$212,180, remaining from the original \$800,000 2002 earmark for railroad crossings on the high speed rail corridor in Richland County, to improve the CSXT track at-grade crossing at the intersection of Nates Road (S-2916) and Two Notch Road (US 1) in Columbia, SC.

This project meets the criteria set forth in the original earmark. The project scope includes: relocating the existing railroad warning signal and gates, widening Nates Road at the intersection of Two Notch Road through the rail tracks, and providing traffic signal modifications.

If approved, this project will be included in the June 2008 construction letting.

Recommended By:	<u>Robert I. Pratt, Director of Preconstruction</u> <i>RP</i>	<u>3-7-08</u>
	Signature & Title	Date
Division Director Approval:	<i>[Signature]</i>	<u>3-11-08</u>
	Signature	Date
Secretary Approval:	<u>Hobbs L. Umhoefer</u>	<u>3.18.08</u>
		Date

SCDOT Commission Agenda Transmittal Form

For Commission Meeting of: MARCH 120, 2008

☐ RATIFICATION
☒ APPROVAL
☐ CERTIFICATION
☐ FOR INFORMATION ONLY
☐ CUFF ITEM FOR APPROVAL

DETAILED DESCRIPTION:

Commission Approval to Advertise: N/A Research - Higher Education

Selection Number: N/A, Basic Preaward: N/A

Basic Agreement: with Clemson University

Project Name: SPR No. 676, "Evaluation of Communication Alternatives for Intelligent Transportation Systems"

County: Statewide

Description: This research will provide SCDOT with objective and justifiable data, and recommendations for consolidating communication costs and improving communication infrastructure to state-of-the-art systems.

Amount: \$282,650

Recommended By: DR. Shealy - Director of Construction 1/22/08
Signature & Title Date

Division Director Approval: [Signature] 2/7/08
Signature Date

Secretary Approval: [Signature] 2/19/08
Signature Date



South Carolina
Department of Transportation

MEMORANDUM

TO: Ms. Glynis Davis, Contract Program Services

FROM: M. O. Fletcher, Materials and Research Engineer *mf*

DATE: January 17, 2008

RE: Research Project No. 676, "Evaluation of Communication Alternatives for Intelligent Transportation Systems"

On December 2, 2005, the Department's Research and Development Executive Committee (RDEC) met to develop a final prioritized list of topics, resulting from the Research Workshop, to fund as projects through the SPR Research Program. At that meeting, the RDEC approved 16 topics (2 contingent on available funds) and authorized the Research Unit to begin initiating the projects in the prioritized order. The above referenced research project ranked 13th. Attached is the official list of approved topics signed by State Highway Engineer Chapman.

An e-mail explaining the Department's estimated cost of \$280,000 for this project was forwarded to you earlier (see attachment). Attached for your handling is a copy of the Record of Negotiation Form for this project, a SCDOT Commission Agenda Transmittal Form, and three (3) copies of the research agreement recently signed by Clemson University officials. The quality, schedule, and cost of the project will not be compromised by going directly to Clemson University. Please have all three (3) copies of the agreement signed by appropriate Department officials and return them to me for distribution. The charge code for this project is: 88 L56 FY08 676 2220 683.

If you have any questions, please do not hesitate to call.

MOF:tls

Attachments

cc: Mr. Doug MacFarlane, Director of Contract Services
Mr. D. R. Shealy, Director of Construction

File: OMR/TLS

SCDOT Research Program

Research Problem Statement Form

I. Problem Title: Evaluation of Communication Alternatives for Intelligent Transportation systems (ITS)

II. Research Problem Statement: SCDOT has developed a significant statewide ITS infrastructure consisting of 273 video cameras, 39 overhead changeable message signs, 96 portable changeable message signs, 32 Highway Advisory Radios and 250 speed detection devices used to monitor traffic and incidents. In addition, there are 140 automatic traffic counters throughout the state that provide hourly traffic counts and speed data. Communication with these devices is critical, especially during emergency conditions such as a hurricane evacuation. Presently, most of the data and transmissions are transferred to the Columbia State Traffic Management Center via fiber optic cable, either owned by the SCDOT or leased through commercial carriers. The costs for the leased lines totals \$1 million per year and will increase as ITS expansion continues. The use of wireless transmission of video and other communications could reduce overall costs and allow for more rapid data transmission but have reliability and quality concerns during bad weather. To assess the cost effectiveness, reliability and adequacy of communication infrastructure, efforts must be exerted to survey, evaluate, and model current and future communication infrastructures. A systematic analysis of communication systems will assist SCDOT in creating both short and long-term plans for technology integration, reliability enhancement, long-term management, and efficient investment.

III. Research Objectives: This research involves three objectives for analyzing, modeling, and planning for present and future transportation system communication infrastructures. The first objective involves a systematic survey of the existing communication infrastructure for ITS; identifying its costs, technologies, and current usage. The second objective involves the analysis and evaluation of the cost-effectiveness, capacity, and reliability of the existing communication system. The third objective involves identifying alternative wireline and wireless communication technologies and its cost-effectiveness, capacity and reliability to meet the demands involved with efficient and safe traffic control and management. This research shall stress the trade off between costs (annual, life cycle, and installation) and benefits (capacity and reliability). The research shall also produce implementation guidelines, and operational, maintenance and integration plans for immediate consideration by SCDOT for implementing the most cost effective upgrades to the existing communication infrastructure.

IV. Specific Results and Payoff Potential: This research will provide SCDOT with objective and justifiable data, and recommendations for consolidating communication costs and improving communication infrastructure to state-of-the-art systems. This research aims to identify specific communication infrastructures and technologies that will provide both immediate and long-term cost savings for each device or system in each geographic area of the state. The research also aims to provide objective performance assessments of these technologies including transmission speed and reliability under both normal and disastrous situations. Such efforts will help South Carolina advance the timetable for implementing information technologies to managing transportation systems. This project will also permit optimal use of SCDOT funds by selecting reliable and cost-effective communication technologies, and by identifying best options to implement, operate and maintain those technologies.

V. Implementation: The SCDOT will use these research results to update the communication infrastructure and technologies to improve their cost-effectiveness and reliability. Implementation and operational plans will expedite the process of realizing the predicted benefits of the research. SCDOT will have tools, such as objective cost-benefit analysis of the alternative communication systems, to make more informed investment decisions.



SCDOT Commission Agenda Transmittal Form

For Commission Meeting of: March 20, 2008

☐ RATIFICATION
☒ APPROVAL
☐ CERTIFICATION
☐ FOR INFORMATION ONLY
☐ CUFF ITEM FOR APPROVAL

DETAILED DESCRIPTION:

Request for Consultant to provide engineering services for bridge replacements of several bridges in various counties.

- 1)S-110 Bridge over Bear Swamp in Horry County (Congressional District 1)
- 2)S-926 Bridge over Tributary to Intercoastal Waterway in Horry County (Congressional District 1)
- 3)S-42 Bridge over Swift Creek in Darlington County (Congressional District 5)

These bridges are listed in the Off System bridge priority list approved on October 18,2007.

The Department requests Commission approval to advertise, select and negotiate with a consultant firm that will provide engineering services that include preparing right of way plans and final bridge construction plans for these bridges.

Preliminary Estimate of Work Effort and Fee \$400,000.00

Recommended By:

by MDM
S.A. Robert J. Pratt / Dir. of Reconstruction 3/10/2008
Signature & Title MDM Date

Division Director Approval:

JWW 3/11/08
Signature Date

Secretary Approval:

ATB 3/18/08
Signature Date

SCDOT Commission Agenda Transmittal Form

For Commission Meeting of: March 2008

☐ RATIFICATION
☒ APPROVAL
☐ CERTIFICATION
☐ FOR INFORMATION ONLY
☐ CUFF ITEM FOR APPROVAL

DETAILED DESCRIPTION:

"On-Call" Structure Foundation Testing Services (PDA)

The Department proposes to secure the services of a consulting engineering firm to provide "On-Call" pile driving analysis (PDA) services. Foundation integrity testing and load test monitoring for active construction projects. The Department does not have the equipment and qualified personnel to perform such services.

The costs will be established on a project by project basis. There will be a preaward audit and final audit.

Estimated cost for 25 projects: \$1,000,000 for 3 years.

Recommended By: *CS*

DR Shealy
Signature & Title

2/19/08
Date

Division Director Approval:

Tony Rhee
Signature

2/25/08
Date

Secretary Approval:

HB Finehouse
Signature

2/27/08
Date



SCDOT COMMISSION AGENDA
TRANSMITTAL FORM

For Commission Meeting of: March 20, 2008

- ☐ RATIFICATION
- ☒ APPROVAL
- ☐ CERTIFICATION
- ☐ FOR INFORMATION ONLY
- ☐ CUFF ITEM FOR APPROVAL

DETAILED DESCRIPTION:

1. Request Commission approval to enter into "Basic Agreements" with eight firms to provide "On-Call" Hydrologic and Hydraulic studies and associated services. These firms are Florence & Hutcheson, Inc.; Kimley-Horn & Associates, Inc.; LPA Group, Inc.; Mulkey Engineers & Consultants, Inc.; STV/Ralph Whitehead Associates, Inc.; Taylor Engineering, Inc.; URS Corp.; and Woolpert, Inc.
2. No specific project is identified within these "Basic Agreements." The individual projects will be identified at a later date on a statewide "as needed" basis.
3. No specific cost is included within these "Basic Agreements." The cost of future services will be project specific and based on the funding category for the project. Approval of \$250,000 for each firm per year over the next three years totals \$6,000,000.

Recommended By: Robert J. Pratt, Dir. of Preconst. 3.13.2008
Signature & Title Date

Division Director Approval: [Signature] 3-13-08
Signature & Title Date

Secretary Approval: [Signature] 3-18-08
Signature & Title Date

SCDOT Commission Agenda Transmittal Form

For Commission Meeting of: March

☐ RATIFICATION
☒ APPROVAL
☐ CERTIFICATION
☐ FOR INFORMATION ONLY
☐ CUFF ITEM FOR APPROVAL

DETAILED DESCRIPTION:

Basic Agreement with Benedict College.

The purpose of the School-to-Work Transportation Careers Training Program is to address work ethics, leadership skills, and career opportunities. The program is also designed to motivate participants to stay in school, strengthen self-esteem, foster a sense of purpose, encourage continuation of education and create opportunities for future employment within the transportation industry

This program is federally funded.

Recommended By:

A. Prince

Signature & Title

3-7-08

Date

Deputy Secretary DM
Division Director Approval:

Diana R. Rouse

Signature

3/11/08

Date

Secretary Approval:

H. B. [Signature]

3/11/08

Date

SCDOT Commission Agenda Transmittal Form

For Commission Meeting of:

~~February~~ March af

- _____ RATIFICATION
- ✓ _____ APPROVAL
- _____ CERTIFICATION
- _____ FOR INFORMATION ONLY
- _____ CUFF ITEM FOR APPROVAL

DETAILED DESCRIPTION:

Basic Agreement with Benedict College.

The purpose of the School-to-Work Internship Program is to explore transportation issues through scholarly research and hands-on experience regarding current issues facing the transportation industry. This program will provide college students with opportunities to expand and increase their awareness of transportation related fields and careers.

This program is federally funded.

Recommended By:

A. Prince

Signature & Title

1-23-08

Date

Division Director Approval:

Debra R. Rouse

Signature

3/11/08

Date

Secretary Approval:

HB Zinehour

3/11/08

Date

SCDOT Commission Agenda Transmittal Form

For Commission Meeting of: March

- ☐ RATIFICATION
- ☒ APPROVAL
- ☐ CERTIFICATION
- ☐ FOR INFORMATION ONLY
- ☐ CUFF ITEM FOR APPROVAL

DETAILED DESCRIPTION:

Basic Agreement with Benedict College

The purpose of the Summer Transportation Institute is to create awareness and expose middle and high school students to career opportunities existing in the transportation industry. The institute will allow students to participate in a series of academic experiences designed to motivate them toward professions in the transportation industry. It will also provide them with mathematics, science and technological enrichment which will enable them to pursue a career in transportation. (This program is federally funded)

Recommended By:

A Prince

Signature & Title

3-10-08

Date

Division Director Approval:

Debra R. Hunter

Signature

3/11/08

Date

Secretary Approval:

H B Linehouse

3/20/08

Date



U.S. Department
of Transportation
Federal Highway
Administration

Memorandum

HCR-0002-L490-0038

Subject: **ACTION:** National Summer
Transportation Institute (NSTI)
FY 2008 Funding Allocation

Date: March 6, 2008

From: Thomas J. Smith, P.E. *for*
Acting Director for Civil Rights

In Reply Refer To: HCR-10

To: Robert L. Lee
Division Administrator (HDA-SC)

This memorandum is to advise you that a thorough review and analysis of the South Carolina Department of Transportation's 2008 Summer Transportation Institute proposal request for \$40,000 has been completed. 2007 unexpended funds totaling \$293, per email dated 3/6/08, have been deducted from the total funding request. These unexpended funds should be used for the 2008 NSTI program.

Benedict College's submitted budget has been approved in the amount of \$38,289 and will be utilized to conduct a 4-week residential 2008 NSTI program through BC.

Further, please be advised that 2 CFR part 225 Appendix B, OMB Circular A-21, entitled, *Cost Principles for Educational Institutions*, prohibits funding for promotional items (including T-shirts, caps, souvenirs, etc.), entertainment, equipment, and alumni activities. Should your budget note these items, please remove them accordingly. Your cooperation in this matter will assist in preventing delays in the review process and make said process more effective and efficient.

Also, in 2 CFR part 225, Appendix A, entitled, *General Principles for Determining Allowable Costs*, notes the factors that affect funding, which include whether costs are deemed "...necessary and reasonable for proper and efficient performance and administration of Federal awards." Based on said regulation and this determination, the funding was reduced at the following levels:

Budget Line Item	Amount Requested	Amount Funded	Reduced/Disallowed
Travel	\$6,918	\$5,500	Reduced

**AMERICAN
ECONOMY**

By copy of this memorandum, the Headquarters Office of Civil Rights is requesting the agency's Office of Fiscal Services to enter the amount allocated (\$38,289) to the South Carolina Division Office into the Fiscal Management Information System. These funds will be obligated under FHWA program code L490 (OJT/SS).

If you have any questions or concerns, please contact Elvia Mata, Director of Policy and Program Development and Janine Ashe, Business Development Specialist at (202) 366-1593 and (202) 366-9057, respectively.

cc: FMIS Team

SCDOT Commission Agenda Transmittal Form

For Commission Meeting of: March

☐ RATIFICATION
☒ APPROVAL
☐ CERTIFICATION
☐ FOR INFORMATION ONLY
☐ CUFF ITEM FOR APPROVAL

DETAILED DESCRIPTION:

Basic Agreement with Claflin University

The purpose of the Summer Transportation Institute is to create awareness and expose middle and high school students to career opportunities existing in the transportation industry. The institute will allow students to participate in a series of academic experiences designed to motivate them toward professions in the transportation industry. It will also provide them with mathematics, science and technological enrichment which will enable them to pursue a career in transportation. (This program is federally funded)

Recommended By:

A. Duncie

Signature & Title

3-10-08

Date

Division Director Approval:

Debra R. Rucker

Signature

3/11/08

Date

Secretary Approval:

MB L. Whitehouse

3/20/08

Date



U.S. Department
of Transportation
Federal Highway
Administration

Memorandum

HCR-0002-L490-0040

Subject: **ACTION:** National Summer
Transportation Institute (NSTI)
FY 2008 Funding Allocation

Date: March 6, 2008

From: Thomas J. Smith, P.E. *for*
Acting Director for Civil Rights

In Reply Refer To: HCR-10

To: Robert L. Lee
Division Administrator (HDA-SC)

This memorandum is to advise you that a thorough review and analysis of the South Carolina Department of Transportation's 2008 Summer Transportation Institute proposal request for \$41,400 has been completed. Claflin University's submitted budget has been approved in the amount of \$40,329.75 and will be utilized to conduct a 4-week non-residential 2008 NSTI program through CU.

Further, please be advised that 2 CFR part 225 Appendix B, OMB Circular A-21, entitled, *Cost Principles for Educational Institutions*, prohibits funding for promotional items (including T-shirts, caps, souvenirs, etc.), entertainment, equipment, and alumni activities. Should your budget note these items, please remove them accordingly. Your cooperation in this matter will assist in preventing delays in the review process and make said process more effective and efficient.

Also, in 2 CFR part 225, Appendix A, entitled, *General Principles for Determining Allowable Costs*, notes the factors that affect funding, which include whether costs are deemed "...necessary and reasonable for proper and efficient performance and administration of Federal awards." Based on said regulation and this determination, the funding was reduced at the following levels:

Budget Line Item	Amount Requested	Amount Funded	Reduced/Disallowed
Travel for staff	\$200	\$0	Disallowed
Travel for speakers	\$200	\$0	Disallowed
Breakfast	\$1,368	\$1,140	Reduced
Lunch	\$1,625	\$1,353.75	Reduced
Refreshments	\$1,026	\$855	Reduced

MOVING THE
**AMERICAN
ECONOMY**

By copy of this memorandum, the Headquarters Office of Civil Rights is requesting the agency's Office of Fiscal Services to enter the amount allocated (\$40,329.75) to the South Carolina Division Office into the Fiscal Management Information System. These funds will be obligated under FHWA program code L490 (OJT/SS).

If you have any questions or concerns, please contact Elvia Mata, Director of Policy and Program Development and Janine Ashe, Business Development Specialist at (202) 366-1593 and (202) 366-9057, respectively.

cc: FMIS Team

SCDOT Commission Agenda Transmittal Form

For Commission Meeting of: March

☐ RATIFICATION
☒ APPROVAL
☐ CERTIFICATION
☐ FOR INFORMATION ONLY
☐ CUFF ITEM FOR APPROVAL

DETAILED DESCRIPTION:

Basic Agreement with Denmark Technical College

The purpose of the Summer Transportation Institute is to create awareness and expose middle and high school students to career opportunities existing in the transportation industry. The institute will allow students to participate in a series of academic experiences designed to motivate them toward professions in the transportation industry. It will also provide them with mathematics, science and technological enrichment which will enable them to pursue a career in transportation. (This program is federally funded)

Recommended By:

A Prince

Signature & Title

3-10-08

Date

Division Director Approval:

Debra R. Rasmussen

Signature

3/11/08

Date

Secretary Approval:

HB Lumsden

3/20/08

Date




US Department
of Transportation
Federal Highway
Administration

Memorandum

HCR-0002-L490-0041

Subject: ACTION: National Summer
Transportation Institute (NSTI)
FY 2008 Funding Allocation

Date: February 25, 2008

From: 
Thomas J. Smith, P.E.
Acting Director for Civil Rights

In Reply Refer To: HCR-10

To: Robert L. Lee
Division Administrator (HDA-SC)

This memorandum is to advise you that a thorough review and analysis of the South Carolina Department of Transportation's 2008 Summer Transportation Institute proposal request for \$37,761 has been completed. Denmark Technical College's submitted budget has been approved in full (\$37,761) and will be utilized to conduct a 4-week residential 2008 NSTI program through DTC.

Further, please be advised that 2 CFR part 225 Appendix B, OMB Circular A-21, entitled, *Cost Principles for Educational Institutions*, prohibits funding for promotional items (including T-shirts, caps, souvenirs, etc.), entertainment, equipment, and alumni activities. Should your budget note these items, please remove them accordingly. Your cooperation in this matter will assist in preventing delays in the review process and make said process more effective and efficient.

Also, in 2 CFR part 225, Appendix A, entitled, *General Principles for Determining Allowable Costs*, notes the factors that affect funding, which include whether costs are deemed "necessary and reasonable for proper and efficient performance and administration of Federal awards."

By copy of this memorandum, the Headquarters Office of Civil Rights is requesting the agency's Office of Fiscal Services to enter the amount allocated (\$37,761) to the South Carolina Division Office into the Fiscal Management Information System. These funds will be obligated under HWA program code L490 (OJT/SS).

If you have any questions or concerns, please contact Elvia Mata, Director of Policy and Program Development and Janine Ashe, Business Development Specialist at (202) 366-1593 and (202) 366-9057, respectively.

**AMERICAN
ECONOMY**

SCDOT Commission Agenda Transmittal Form

For Commission Meeting of: March

☐ RATIFICATION
☒ APPROVAL
☐ CERTIFICATION
☐ FOR INFORMATION ONLY
☐ CUFF ITEM FOR APPROVAL

DETAILED DESCRIPTION:

Basic Agreement with South Carolina State University

The purpose of the Summer Transportation Institute is to create awareness and expose middle and high school students to career opportunities existing in the transportation industry. The institute will allow students to participate in a series of academic experiences designed to motivate them toward professions in the transportation industry. It will also provide them with mathematics, science and technological enrichment which will enable them to pursue a career in transportation. (This program is federally funded)

Recommended By:

A. D. Prince

Signature & Title

3-10-08

Date

Division Director Approval:

Debra R. Rouse

Signature

3/11/08

Date

Secretary Approval:

HRB James

3/20/08

Date

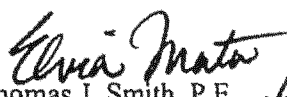


Memorandum

HCR-0002-L490-0039

Subject: **ACTION:** National Summer
Transportation Institute (NSTI)
FY 2008 Funding Allocation

Date: March 6, 2008

From: 
Thomas J. Smith, P.E. *for*
Acting Director for Civil Rights

In Reply Refer To: HCR-10

To: Robert L. Lee
Division Administrator (HDA-SC)

This memorandum is to advise you that a thorough review and analysis of the South Carolina Department of Transportation's 2008 Summer Transportation Institute proposal request for \$50,000 has been completed. The South Carolina State University's James E. Clyburn Transportation Center submitted budget has been approved in the amount of \$40,300 and will be utilized to conduct a 4-week residential 2008 NSTI program through SCSU.

Further, please be advised that 2 CFR part 225 Appendix B, OMB Circular A-21, entitled, *Cost Principles for Educational Institutions*, prohibits funding for promotional items (including T-shirts, caps, souvenirs, etc.), entertainment, equipment, and alumni activities. Should your budget note these items, please remove them accordingly. Your cooperation in this matter will assist in preventing delays in the review process and make said process more effective and efficient.

Also, in 2 CFR part 225, Appendix A, entitled, *General Principles for Determining Allowable Costs*, notes the factors that affect funding, which include whether costs are deemed "...necessary and reasonable for proper and efficient performance and administration of Federal awards." Based on said regulation and this determination, the funding was reduced at the following levels:

Budget Line Item	Amount Requested	Amount Funded	Reduced/Disallowed
Aviation Curriculum Consultant	\$4000	\$1200	Reduced
Entertainment Costs (Fun Park)	\$250	\$0	Disallowed
Meals	\$5700	\$3600	Reduced

**AMERICAN
ECONOMY**

Fort Sumter Trip	\$250	\$0	Disallowed
Trip To Atlanta	\$4150	\$0	Disallowed
Police Academy Trip	\$150	\$0	Disallowed

By copy of this memorandum, the Headquarters Office of Civil Rights is requesting the agency's Office of Fiscal Services to enter the amount allocated (\$40,300) to the South Carolina Division Office into the Fiscal Management Information System. These funds will be obligated under FHWA program code L490 (OJT/SS).

If you have any questions or concerns, please contact Elvia Mata, Director of Policy and Program Development and Janine Ashe, Business Development Specialist at (202) 366-1593 and (202) 366-9057, respectively.

cc: FMIS Team

SCDOT Commission Agenda

Transmittal Form

For Commission Meeting of: March 20, 2008

RATIFICATION

✓ APPROVAL

CERTIFICATION

FOR INFORMATION ONLY

CUFF ITEM FOR APPROVAL

DETAILED DESCRIPTION:

The Capital Improvements Office requests Commission Approval to enter into a small Indefinite Delivery Contracts(IDC) with Environmental Consulting Services, Inc. for the on-going testing of lead based paint and asbestos materials in our existing facilities. In order to make even minor improvements to our existing facilities such as floor finish replacements or repainting, the existing materials must be tested. The maximum basic services and additional services cannot exceed \$25,000 and the term of the contract is two years.

Recommended By: Suzette S. Porter, Capital-Improvements Manager

Signature & Title

Date _____

Deputy Secretary for
Fin. & Admin. Approval:

Signature

Date _____

Secretary Approval:

Date _____

**SCDOT Commission Agenda
Transmittal Form**

For Commission Meeting of: March 20, 2008

 RATIFICATION

 ✓ **APPROVAL**

 CERTIFICATION

 FOR INFORMATION ONLY

 CUFF ITEM FOR APPROVAL

DETAILED DESCRIPTION:

The Capital Improvements Office requests Commission Approval to enter into a small contract for technical assistance for the SCDOT Energy Performance Contract Selection Committee. The information submitted in both the Statement of Qualifications and the Proposals will be technically detailed to a degree as to require a technical advisor to break the information down into lay terms, assist in analyzing the data, and formulating responses to RFQ and RFP offeror questions. The small contract is hourly, not to exceed, contract for \$15,000 basic and additional services and \$1,000 for reimbursable expenses.


Recommended By:


Suzette S. Porter, Capital Improvements Manager

Signature & Title


March 7, 2008
Date

Deputy Secretary for
Fin. & Admin. Approval:


Signature

3/11/08
Date

Secretary Approval:



3/11/08
Date



SCDOT COMMISSION AGENDA
TRANSMITTAL FORM

For Commission Meeting of: March 20, 2008

_____ RATIFICATION
 X APPROVAL
_____ CERTIFICATION
_____ FOR INFORMATION ONLY
_____ CUFF ITEM FOR APPROVAL

DETAILED DESCRIPTION:

(Commission Districts 2 and 6)

The South Carolina Department of Transportation (SCDOT) entered into an agreement on October 1, 2006, with consulting firms to provide value engineering (VE) services on an on-call basis. SCDOT requests Commission approval for a contract modification for the purpose of providing an engineer with bridge expertise and a Certified Value Specialist to lead a VE study and prepare a report on the project to replace the US Rt. 176 Bridge over the Broad River in Richland County. The consultant selected is Fanning & Company, LLC.

This contract modification will be funded entirely by Bridge Replacement Funds in the amount \$23,017.03.

Recommended By:

Robert L. Pitt

2/21/08

Signature & Title Div. of Preconstruction Date

Division Director Approval:

John R. Pitt

3/7/08

Signature & Title Date

Secretary Approval:

W. B. Finthorne

3.11.08

Date



SCDOT COMMISSION AGENDA
TRANSMITTAL FORM

For Commission Meeting of: March 20, 2008

_____ RATIFICATION

 X APPROVAL

_____ CERTIFICATION

_____ FOR INFORMATION ONLY

_____ CUFF ITEM FOR APPROVAL

DETAILED DESCRIPTION:

Requesting Commission approval of a contract modification for Davis & Floyd in the amount of \$11,060.75 for the S-51 Bridge Replacement over Bear Creek in Lexington County (District 1). The purpose of the contract modification is to redesign an end bent to avoid conflicts with a gas main, resulting in significant relocation cost savings to the overall project.

Recommended By: for Robert Pratt DIRECTOR OF PRECONSTRUCTION 3/10/08
Signature & Title Date

Deputy Secretary
Division Director Approval: [Signature] 3/11/08
Signature & Title Date

Secretary Approval: [Signature] 3/18/08
Date



SCDOT COMMISSION AGENDA
TRANSMITTAL FORM

For Commission Meeting of: March 2008

 RATIFICATION

 X APPROVAL

 CERTIFICATION

 FOR INFORMATION ONLY

 CUFF ITEM FOR APPROVAL

DETAILED DESCRIPTION:

The Department requests Commission approval for a contract modification with So-Deep, Inc.,
to provide Sub-Surface Utility Engineering for a drainage improvement project at the
Intersection of US-501 and EL Bethel Road.

The project is located in Congressional District One in the City of Conway. The maximum cost
of this project will not exceed \$33,851.90. Funding for this project is to be provided by the State
Infrastructure Bank.

302
Recommended By: Robert J. Pratt ^{DIRECTOR}_{OF} PRECONSTRUCTION 3-6-08
Signature & Title Date

Long 3-11-08
Deputy Secretary
Division Director Approval: Signature & Title Date

H. Linehouse 3-12-08
Secretary Approval: Signature & Title Date



SCDOT COMMISSION AGENDA
TRANSMITTAL FORM

For Commission Meeting of: March 2008

 RATIFICATION

 X APPROVAL

 CERTIFICATION

 FOR INFORMATION ONLY

 CUFF ITEM FOR APPROVAL

DETAILED DESCRIPTION:

The Department requests Commission approval for a contract modification with Independent Mapping, Inc., to provide aerial photography and mapping for the proposed US 301 extension.

The project is located in the Sixth Congressional District near the town of Santee in Orangeburg County. The maximum cost of this project will not exceed \$79,535.00. Funding for this project is to be provided by the Lower Savannah Guide Share Funds. This project will cause us to exceed the previously commission approved \$400,000.00 per year upper limit for photogrammetric services. However, due to the importance being placed on this project we request that the upper limit be increased to \$600,000.00 per year.

Recommended By:

B2.1

Robert J. Pratt
Signature & Title

DIRECTOR
OF
PRE CONSTRUCTION

3-6-08
Date

Deputy Secretary
Division Director Approval

JWN
den

[Signature]
Signature & Title

3-11-08
Date

Secretary Approval:

H. B. Linchman

3.18.08
Date

**SCDOT COMMISSION AGENDA
TRANSMITTAL FORM**

For Commission Meeting of: March 20, 2008

 RATIFICATION

 APPROVAL

 CERTIFICATION

 X **FOR INFORMATION ONLY**

 CUFF ITEM FOR APPROVAL

DETAILED DESCRIPTION:

This project is located in Congressional District 1 and involves the construction of an overpass over US Route 501 in the Town of Aynor. The attached agreement for engineering services between RPM Engineers, Inc. and Horry County in the amount of \$2,182,121.02 was executed on March 3, 2008. This project will be entirely funded with Horry County RIDE II Capital Local Option Sales Tax (CLOST) funds. Under the terms of the Intergovernmental Agreement between SCDOT and Horry County executed on June 22, 2007, SCDOT will provide project management services for this project.

Recommended By:

JW
Deputy Secretary
Division Director Approval: *MM*

Robert L. Pratt
Signature & Title
Dir. of Preconstruction

3/10/08
Date

Tony [Signature]
Signature

3/11/08
Date

Secretary Approval:

HB [Signature]

3.18.08
Date

SCDOT Commission Agenda Transmittal Form

For Commission Meeting of: March 20, 2008

☐ RATIFICATION
☐ APPROVAL
☐ CERTIFICATION
☒ FOR INFORMATION ONLY
☐ CUFF ITEM FOR APPROVAL


DETAILED DESCRIPTION:

This project is located in Horry County in Congressional District 1 and involves the extension of the Carolina
Bays Parkway (SC Route 31) from its existing terminus at SC Route 544 to SC Route 707, a distance of
approximately 4.2 miles. The facility will be a new location, controlled access roadway with a bridge over the
Atlantic Intracoastal Waterway. The attached agreement for engineering services between Civil Engineering
Consulting Services, Inc. (CECS) and Horry County in the amount of \$5,117,908.97 was executed on
February 13th, 2008. This project will be funded entirely with State Transportation Infrastructure Bank
(SCTIB) funds. Under the terms and conditions of the Intergovernmental Agreement between SCDOT,
SCTIB, and Horry County on June 20, 2007, SCDOT will provide project management services for this
project.

Recommended By:

Robert L. Pruitt
Signature & Title *MWB MDM*

2/20/08
Date

 Division Director Approval

Tony [Signature]
Signature

2/28/08
Date

Secretary Approval:

H. B. [Signature]

2/5/08
Date

SCDOT Commission Agenda Transmittal Form

For Commission Meeting of: March 2008

- ☒ **RATIFICATION**
- ☐ **APPROVAL**
- ☐ **CERTIFICATION**
- ☐ **FOR INFORMATION ONLY**
- ☐ **CUFF ITEM FOR APPROVAL**

DETAILED DESCRIPTION:

Extension to provide resurfacing on S-706 (Lake Moultrie Drive) from S-1098 (General Moultrie Drive) to, and including, the intersection at Chasey Drive in Berkeley County. File 8.36339 (Lead file 8.170801). Funding for this extension will be in the amount of \$31,081.71.

Funding for the extension will come from the quantities on the deleted road S-644 (Brandywine Road) and additional monies from the Berkeley County Transportation Committee. Due to the fact that the contractor was actively working on the project, it was determined to be in the best interest of the Department to take advantage of the competitively bid unit prices and extend this work to this contract.

In accordance with Code of Laws of South Carolina, 1976, Section 57-1-370 (M) and (N), and SCDOT Standard Specifications for Highway Construction 2007, Section 104.04.

Recommended By:

D. R. Shealy, Director of Construction

Signature & Title

Date

3/6/08

Division Director Approval:

[Signature]
Signature

Date

3/7/08

Secretary Approval:

[Signature]

Date

3-11-08

SCDOT Commission Agenda Transmittal Form

For Commission Meeting of: March 2008

- ☒ **RATIFICATION**
- ☐ **APPROVAL**
- ☐ **CERTIFICATION**
- ☐ **FOR INFORMATION ONLY**
- ☐ **CUFF ITEM FOR APPROVAL**

DETAILED DESCRIPTION:

Extension to provide handicap ramps on S-206 (East Creswell Street) for 0.44 miles in Greenwood County. File 24.340802 (Lead file 1.340802). Funding for this extension will be in the amount of \$23,357.50

These ramps will provide access for wheelchair-bound individuals to travel on the sidewalks instead of the roadway in this area.

Funding for this extension will come from the Greenwood Maintenance 1201 budget. Due to the fact that the contractor was actively working on the project, it was determined to be in the best interest of the Department to take advantage of the competitively bid unit prices and extend this work to this contract.

In accordance with Code of Laws of South Carolina, 1976, Section 57-1-370 (M) and (N), and SCDOT Standard Specifications for Highway Construction 2007, Section 104.04.

Recommended By:

D. R. Shealy, Director of Construction

Signature & Title

Date

3/6/08

Division Director Approval:

[Signature]
Signature

Date

3/7/08

Secretary Approval:

[Signature]

Date

3/11/08

SCDOT Commission Agenda Transmittal Form

For Commission Meeting of: March, 2008

☐ RATIFICATION
☒ APPROVAL
☐ CERTIFICATION
☐ FOR INFORMATION ONLY
☐ CUFF ITEM FOR APPROVAL

DETAILED DESCRIPTION:

Recommendation for the February 12, 2008 Highway Letting

Request for Commission approval for Director of Construction to execute contracts on projects recommended for award.

Recommended By:

Dr. Sheehy - Director of Construction
Signature & Title

3/6/08
Date

Division Director Approval:

[Signature]
Signature

3/7/08
Date

Secretary Approval:

[Signature]

3/11/08
Date

**SUMMARY OF RECOMMENDATIONS FOR
SIXTEEN CONTRACTS FROM THE
HIGHWAY LETTING OF FEBRUARY 12, 2008**

The following **TEN (10)** contracts from the Highway Letting of February 12, 2008, are recommended for approval by the Commission to execute contracts without the need for further concurrence or approval from the Federal Highway Administration or County Transportation Committees.

COUNTY	SC FILE NO.	CONGRESS. DISTRICT
ENGINEERING DISTR. 1	4751.035931A	2, 5, & 6
ENGINEERING DISTR. 1	4751.037096A	2, 5, & 6
ENGINEERING DISTR. 2	4752.035932A	3 & 5
ENGINEERING DISTR. 2	4752.037103A	3 & 5
ENGINEERING DIST. 3	4753.035933A	3 & 4
ENGINEERING DISTR. 3	4753.037104A	3 & 4
ENGINEERING DISTR. 4	4754.035934A	4 & 5
ENGINEERING DISTR. 4	4754.037105A	4 & 5
GREENVILLE	23.56081	4
LEXINGTON	32.037128A	2

The following **FIVE (5)** contracts from the Highway Letting of February 12, 2008, are recommended for approval by the Commission to execute contracts after concurrence of the appropriate County Transportation Committee.

COUNTY	SC FILE NO.	CONGRESS. DISTRICT
ABBEVILLE	1.036980A	3
ALLENDALE, BAMBERG, BARNWELL, & HAMPTON	3.036914A, 5.036916A, 6.036918A, & 25.036922A	2 & 6
ALLENDALE, BAMBERG, BARNWELL, & HAMPTON	3.170801, 5.170801, 6.170801, & 25.170801	2 & 6
ANDERSON	4.036955A	3
DORCHESTER	18.036913A	6

The following **ONE (1)** contract from the Highway Letting of February 12, 2008, IS RECOMMENDED FOR REJECTION:

COUNTY	SC FILE NO.	CONGRESS. DISTRICT
PICKENS	39.149B	3
REASON: Scope of work is being revised.		

Resurfacing Cost Per Lane Mile
February 2008 Letting

State Funds	\$55,595
--------------------	-----------------

Federal Funds	N/A
----------------------	------------



South Carolina
Department of Transportation

MEMORANDUM

TO: Tony L. Chapman, State Highway Engineer
FROM: R. B. Mack, Contract Administrator *RB Mack*
DATE: March 5, 2008
RE: Projects from the Highway Letting of February 12, 2008

Pursuant to newspaper advertisements for Sixteen (16) projects in the February 12, 2008 Highway Letting, the Department received Sixty-Five (65) bids.

Fifteen (15) projects are recommended for award.

One (1) project is recommended for rejection of all bids.

Summary and bid tabulations are attached.

Commission approval is requested to execute contracts.

RBM: pga

Attachments

File: CCA/RBM

SUMMARY OF RECOMMENDATIONS FOR
SIXTEEN CONTRACTS FROM THE
HIGHWAY LETTING OF FEBRUARY 12, 2008

RECOMMENDED FOR AWARD

The following TEN (10) contracts from the Highway Letting of February 12, 2008, are recommended for award by the Director of Construction and approval by the Commission to execute contracts without the need for further concurrence or approval from the Federal Highway Administration or County Transportation Committees.

COUNTY	SC FILE NO.	CONGRESS. DISTRICT
ENGINEERING DISTR. 1	4751.035931A	2, 5, & 6
ENGINEERING DISTR. 1	4751.037096A	2, 5, & 6
ENGINEERING DISTR. 2	4752.035932A	3 & 5
ENGINEERING DISTR. 2	4752.037103A	3 & 5
ENGINEERING DISTR. 3	4753.035933A	3 & 4
ENGINEERING DISTR. 3	4753.037104A	3 & 4
ENGINEERING DISTR. 4	4754.035934A	4 & 5
ENGINEERING DISTR. 4	4754.037105A	4 & 5
GREENVILLE	23.56081	4
LEXINGTON	32.037128A	2

RECOMMENDED FOR AWARD

The following FIVE (5) contracts from the Highway Letting of February 12, 2008, are recommended for award by the Director of Construction and approval by the Commission to execute contracts after concurrence of the appropriate County Transportation Committee.

COUNTY	SC FILE NO.	CONGRESS. DISTRICT
ABBEVILLE	1.036980A	3
ALLENDALE, BAMBERG, BARNWELL, & HAMPTON	3.036914A, 5.036916A, 6.036918A, & 25.036922A	2 & 6
ALLENDALE, BAMBERG, BARNWELL, & HAMPTON	3.170801, 5.170801, 6.170801, & 25.170801	2 & 6
ANDERSON	4.036955A	3
DORCHESTER	18.036913A	6

The following ONE (1) contract from the Highway Letting of February 12, 2008,
IS RECOMMENDED FOR REJECTION:


COUNTY	SC FILE NO.	CONGRESS. DISTRICT
PICKENS	39.149B	3
REASON: Scope of work is being revised.		

Submitted By:




R. B. Mack
Contract Administrator

Recommended By:



D. R. Shealy
Director of Construction

Approved By:

Date: 3/7/08


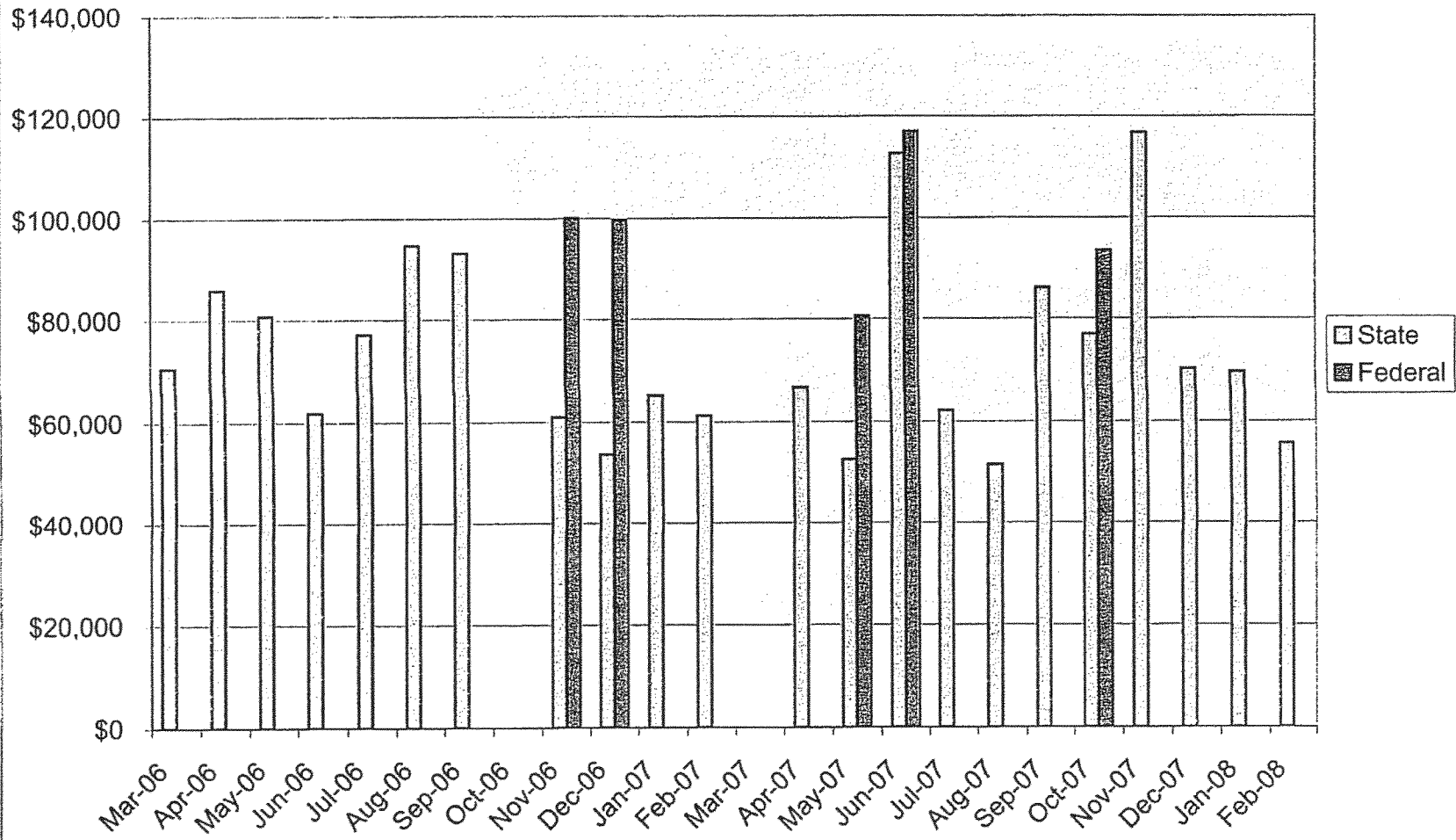
Tony L. Chapman
State Highway Engineer

Resurfacing Cost Per Lane Mile
February 2008 Letting

State Funds	\$55,595
--------------------	-----------------

Federal Funds	N/A
----------------------	------------

Resurfacing Costs per Lane Mile



**THE RECOMMENDATION
FOR
THE FOLLOWING CONTRACTS
FROM
THE HIGHWAY LETTING OF FEBRUARY 12, 2008
IS
AWARD TO LOW BIDDER**

LETTING DATE : 02/12/08

SOUTH CAROLINA DEPARTMENT OF TRANSPORTATION

DATE : 02/13/08

PAGE : 1

VENDOR RANKING

*(4751.035931A) ENGINEERING DISTRICT 1. SC FILE NO. 4751.035931A, FAP NO. PMD1(005), PCN 035931PM01. PROJECT CONSISTS OF TRAFFIC WORK INCLUDING REMOVING EXISTING SURFACE MOUNTED RAISED MARKERS AND, PROVIDING AND APPLYING NEW SURFACE MOUNTED RAISED MARKERS LOCATED IN ENGINEERING DISTRICT NO. 1. ROADS TO BE DETERMINED BY THE DISTRICT ENGINEERING ADMINISTRATOR AFTER THE PROJECT IS LET.

TOTAL LENGTH OF PROJECT: 1000.0000 MILES. COMPLETION DATE: 07/15/2008. DBE GOAL: 0.00%.

RANK	VENDOR NO./NAME	LOCATION	TOTAL BID	% OVER LOW BID
1	1PE010	PEEK SERVICE COMPANY, LLC	\$ 300,715.00	0.0000%
2	1RO002	ROADMARK CORPORATION	\$ 312,094.00	3.7840%
3	1AA003	A & A SAFETY, INCORPORATED	\$ 315,521.00	4.9236%
4	1AK001	AKCA, INC.	\$ 370,546.00	23.2217%
5	1CO019	COSTELLO INDUSTRIES, INC.	\$ 379,621.27	26.2396%
6	1OG002	OGLESBY CONSTRUCTION, INC.	\$ 407,255.00	35.4289%
7	1TR004	TRAFFIC MARKINGS, INC.	\$ 435,380.00	44.7816%

THIS IS TO CERTIFY THAT THIS IS A TRUE AND CORRECT COPY OF ALL
THE BIDS RECEIVED ON 02/12/08 FOR THIS PROJECT.
CONTRACT ADMINISTRATOR Conrad DATE 3/6/08

APPROVED BY: H. B. Limehouse, Jr.
TITLE: Secretary of Transportation

SOUTH CAROLINA DEPARTMENT OF TRANSPORTATION

DATE : 02/13/08

PAGE : 1

VENDOR RANKING

*(4751.037096A) ENGINEERING DISTRICT 1. SC FILE NO. 4751.037096A, FAP NO. IGR1(001), PCN 037096GR01. PROJECT
CONSISTS OF ROAD WORK INCLUDING 2008 DISTRICT 1 INTERSTATE GUARDRAIL REPAIR ON VARIOUS ROADS LOCATED IN ENGINEERING DISTRICT 1.
ROADS TO BE DETERMINED BY THE DISTRICT ENGINEERING ADMINISTRATOR AFTER THE PROJECT IS LET.

TOTAL LENGTH OF PROJECT: 0.0000 MILES. COMPLETION DATE: 02/28/2009. DBE GOAL: 0.00%.

RANK	VENDOR NO./NAME	LOCATION	TOTAL BID	% OVER LOW BID
1	1RE007 REYNOLDS FENCE & GUARDRAIL, INC.	INDIAN TRAIL, NC	\$ 623,930.00	0.0000%
2	1BA002 BAGWELL FENCE CO., INC.	SPARTANBURG, SC	\$ 962,655.00	54.2889%

THIS IS TO CERTIFY THAT THIS IS A TRUE AND CORRECT COPY OF ALL
THE BIDS RECEIVED ON 02/12/08 FOR THIS PROJECT.
CONTRACT ADMINISTRATOR RBH/2008 DATE 3/6/08

APPROVED BY: H. B. Limehouse, Jr.
TITLE: Secretary of Transportation

SOUTH CAROLINA DEPARTMENT OF TRANSPORTATION

DATE : 02/13/08

PAGE : 1

VENDOR RANKING

{4752.035932A} ENGINEERING DISTRICT 2. SC FILE NO. 4752.035932A. FAP NO. PMD2(005), PCN 035932PM01. PROJECT CONSISTS OF TRAFFIC WORK INCLUDING REMOVING EXISTING SURFACE MOUNTED RAISED MARKERS AND, PROVIDING AND APPLYING NEW SURFACE MOUNTED RAISED MARKERS LOCATED IN ENGINEERING DISTRICT NO. 2. ROADS TO BE DETERMINED BY THE DISTRICT ENGINEERING ADMINISTRATOR AFTER THE PROJECT IS LET.

TOTAL LENGTH OF PROJECT: 610.0000 MILES. COMPLETION DATE: 07/15/2008. DBE GOAL: 0.00%.

RANK	VENDOR NO./NAME	LOCATION	TOTAL BID	% OVER LOW BID
1	1RO002	ROADMARK CORPORATION		
2	1AA003	A & A SAFETY, INCORPORATED	\$ 148,142.00	0.0000%
3	1PE010	PEEK SERVICE COMPANY, LLC	\$ 149,927.00	1.2049%
4	1OG002	OGLESBY CONSTRUCTION, INC.	\$ 154,362.00	4.1987%
5	1CO019	COSTELLO INDUSTRIES, INC.	\$ 178,600.00	20.5600%
6	1AK001	AKCA, INC.	\$ 180,552.68	21.8781%
7	1TR004	TRAFFIC MARKINGS, INC.	\$ 204,075.00	37.7563%
			\$ 212,340.00	43.3354%

THIS IS TO CERTIFY THAT THIS IS A TRUE AND CORRECT COPY OF ALL
THE BIDS RECEIVED ON 02/12/08 FOR THIS PROJECT.
CONTRACT ADMINSTRATOR [Signature] DATE 3/6/08

APPROVED BY: H. B. Limehouse, Jr.

TITLE: Secretary of Transportation

SOUTH CAROLINA DEPARTMENT OF TRANSPORTATION

DATE : 02/13/08

PAGE : 1

VENDOR RANKING

*(4752.037103A) ENGINEERING DISTRICT 2, SC FILE NO. 4752.037103, FAP NO. IGR2(001), PCN 037103GR01. PROJECT
CONSISTS OF ROAD WORK INCLUDING 2008 DISTRICT 2 INTERSTATE GUARDRAIL REPAIR ON VARIOUS ROADS LOCATED IN ENGINEERING DISTRICT 2.
ROADS TO BE DETERMINED BY THE DISTRICT ENGINEERING ADMINISTRATOR AFTER THE PROJECT IS LET.

TOTAL LENGTH OF PROJECT: 0.0000 MILES. COMPLETION DATE: 02/28/2009. DBE GOAL: 0.00%.

RANK	VENDOR NO./NAME	LOCATION	TOTAL BID	% OVER LOW BID
1	1RE007	REYNOLDS FENCE & GUARDRAIL, INC.	\$ 165,160.00	0.0000%
2	1BA002	BAGWELL FENCE CO., INC.	\$ 210,900.00	27.6944%

THIS IS TO CERTIFY THAT THIS IS A TRUE AND CORRECT COPY OF ALL
THE BIDS RECEIVED ON 02/12/08 FOR THIS PROJECT
CONTRACT ADMINISTRATOR [Signature] DATE 3/12/08

APPROVED BY: H. B. Limehouse, Jr.
TITLE: Secretary of Transportation

SOUTH CAROLINA DEPARTMENT OF TRANSPORTATION

DATE : 02/13/08

PAGE : 1

VENDOR RANKING

*(4753.035933A) ENGINEERING DISTRICT 3. SC FILE NO. 4753.035933A, FAP NO. PMD3(005), PCN 035933PM01. PROJECT CONSISTS OF TRAFFIC WORK INCLUDING REMOVING EXISTING SURFACE MOUNTED RAISED MARKERS AND. PROVIDING AND APPLYING NEW SURFACE MOUNTED RAISED MARKERS LOCATED IN ENGINEERING DISTRICT NO. 3. ROADS TO BE DETERMINED BY THE DISTRICT ENGINEERING ADMINISTRATOR AFTER THE PROJECT IS LET.

TOTAL LENGTH OF PROJECT: 1100.0000 MILES. COMPLETION DATE: 07/15/2008. DBE GOAL: 0.00%.

RANK	VENDOR NO./NAME	LOCATION	TOTAL BID	% OVER LOW BID
1	1PE010	PEEK SERVICE COMPANY, LLC	\$ 356,294.00	0.0000%
2	1AA003	A & A SAFETY, INCORPORATED	\$ 357,679.00	0.3887%
3	1AK001	AKCA, INC.	\$ 359,813.00	0.9877%
4	1ST029	STAY ALERT SAFETY SERVICES, INC.	\$ 365,642.00	2.6237%
5	1RO002	ROADMARK CORPORATION	\$ 383,925.00	7.7551%
6	1OG002	OGLESBY CONSTRUCTION, INC.	\$ 436,231.00	22.4357%
7	1CO019	COSTELLO INDUSTRIES, INC.	\$ 443,628.87	24.5120%
8	1TR004	TRAFFIC MARKINGS, INC.	\$ 505,420.00	41.8548%

THIS IS TO CERTIFY THAT THIS IS A TRUE AND CORRECT COPY OF ALL
THE BIDS RECEIVED ON 02/12/08 FOR THIS PROJECT.
CONTRACT ADMINISTRATOR [Signature] DATE 3/6/08

APPROVED BY: H. B. Limehouse, Jr.
TITLE: Secretary of Transportation

SOUTH CAROLINA DEPARTMENT OF TRANSPORTATION

DATE : 02/11/08

PAGE : 1

VENDOR RANKING

*(4753.037104A) ENGINEERING DISTRICT 3, SC FILE NO. 4753.037104A, FAP NO. IGR3(001), PCN 037104GR01. PROJECT CONSISTS OF ROAD WORK INCLUDING 2008 DISTRICT 3 INTERSTATE GUARDRAIL REPAIR ON VARIOUS ROADS LOCATED IN ENGINEERING DISTRICT 3. ROADS TO BE DETERMINED BY THE DISTRICT ENGINEERING ADMINISTRATOR AFTER THE PROJECT IS LET.

TOTAL LENGTH OF PROJECT: 0.0000 MILES. COMPLETION DATE: 02/28/2009. DBE GOAL: 0.00%.

RANK	VENDOR NO./NAME	LOCATION	TOTAL BID	% OVER LOW BID
1	1RE007	REYNOLDS FENCE & GUARDRAIL, INC.	INDIAN TRAIL, NC	
2	1BA002	BAGWELL FENCE CO., INC.	SPARTANBURG, SC	
3	1WH001	WHAM BROTHERS CONST., CO.	ANDERSON, SC	

THIS IS TO CERTIFY THAT THIS IS A TRUE AND CORRECT COPY OF ALL
THE BIDS RECEIVED ON 02/12/08 FOR THIS PROJECT.
CONTRACT ADMINISTRATOR i. B. L. W. K. DATE 3/6/08

APPROVED BY: H. B. Limehouse, Jr.
TITLE: Secretary of Transportation

SOUTH CAROLINA DEPARTMENT OF TRANSPORTATION

DATE 02/13/08

PAGE 1

VENDOR RANKING

*(4754.035934A) ENGINEERING DISTRICT 4, SC FILE NO. 4754.035934A. FAP NO. PMD4(005), PCN 035934PM01. PROJECT CONSISTS OF TRAFFIC WORK INCLUDING REMOVING EXISTING SURFACE MOUNTED RAISED MARKERS AND, PROVIDING AND APPLYING NEW SURFACE MOUNTED RAISED MARKERS LOCATED IN ENGINEERING DISTRICT NO. 4. ROADS TO BE DETERMINED BY THE DISTRICT ENGINEERING ADMINISTRATOR AFTER THE PROJECT IS LET.

TOTAL LENGTH OF PROJECT: 765.0000 MILES. COMPLETION DATE: 07/15/2008. DBE GOAL: 0.00%.

RANK	VENDOR NO./NAME	LOCATION	TOTAL BID	% OVER LOW BID
1	1PE010	PEEK SERVICE COMPANY, LLC		
2	1AA003	A & A SAFETY, INCORPORATED	\$ 186,328.00	0.0000%
3	1ST029	STAY ALERT SAFETY SERVICES, INC.	\$ 189,682.00	1.8001%
4	1RO002	ROADMARK CORPORATION	\$ 194,694.00	4.4899%
5	1TR004	TRAFFIC MARKINGS, INC.	\$ 198,672.00	6.6249%
6	1AK001	AKCA, INC.	\$ 210,648.00	13.0523%
7	1CO019	COSTELLO INDUSTRIES, INC.	\$ 214,380.00	15.0552%
8	1OG002	OGLESBY CONSTRUCTION, INC.	\$ 243,878.86	30.8869%
		NORWALK, OH	\$ 253,280.00	35.9323%

THIS IS TO CERTIFY THAT THIS IS A TRUE AND CORRECT COPY OF ALL
THE BIDS RECEIVED ON 02/12/08 FOR THIS PROJECT.
CONTRACT ADMINISTRATOR [Signature] DATE 3/6/08

APPROVED BY: H. B. Limehouse, Jr.
TITLE: Secretary of Transportation

SOUTH CAROLINA DEPARTMENT OF TRANSPORTATION

DATE : 02/13/08

PAGE : 1

VENDOR RANKING

*(4754.037105A) ENGINEERING DISTRICT 4, SC FILE NO. 4754.037105A, FAP NO. IGR4(001), PCN 037105GR01. PROJECT
CONSISTS OF ROAD WORK INCLUDING 2008 DISTRICT 4 INTERSTATE GUARDRAIL ON VARIOUS ROADS LOCATED IN ENGINEERING DISTRICT 4. ROADS TO
BE DETERMINED BY THE DISTRICT ENGINEERING ADMINISTRATOR AFTER THE PROJECT IS LET.

TOTAL LENGTH OF PROJECT: 0.0000 MILES. COMPLETION DATE: 02/28/2009. DBE GOAL: 0.00%.

RANK	VENDOR NO./NAME	LOCATION	TOTAL BID	% OVER LOW BID
1	1RE007	REYNOLDS FENCE & GUARDRAIL, INC.	\$ 246,552.00	0.0000%
2	1BA002	BAGWELL FENCE CO., INC.	\$ 272,365.00	10.4696%

THIS IS TO CERTIFY THAT THIS IS A TRUE AND CORRECT COPY OF ALL
THE BIDS RECEIVED ON 02/12/08 FOR THIS PROJECT.
CONTRACT ADMINISTRATOR *H. B. Limehouse, Jr.* DATE 3/11/08

APPROVED BY: H. B. Limehouse, Jr.
TITLE: Secretary of Transportation

SOUTH CAROLINA DEPARTMENT OF TRANSPORTATION

DATE : 02/13/08

PAGE : 1

VENDOR RANKING

*(01.036980A) ABBEVILLE COUNTY, SC FILE NO. 01.036980A, STATE PROJECT NO. C-36980, PCN 036980CP01. PROJECT CONSISTS OF ROAD WORK INCLUDING RESURFACING ON VARIOUS ROADS IN ABBEVILLE COUNTY.

TOTAL LENGTH OF PROJECT: 1.4300 MILES. COMPLETION DATE: 06/30/2008. DBE GOAL: 0.00%.

RANK	VENDOR NO./NAME	LOCATION	TOTAL BID	% OVER LOW BID
1	1SA015 SATTERFIELD CONST. CO., INC.	GREENWOOD, SC	\$ 208,585.87	0.0000%

THIS IS TO CERTIFY THAT THIS IS A TRUE AND CORRECT COPY OF ALL
THE BIDS RECEIVED ON 02/12/08 FOR THIS PROJECT.
CONTRACT ADMINISTRATOR CPMack DATE 3/6/08

APPROVED BY: H. B. Limehouse, Jr.
TITLE: Secretary of Transportation

SOUTH CAROLINA DEPARTMENT OF TRANSPORTATION

DATE : 02/13/08

PAGE : 1

VENDOR RANKING

*(03.036914A) ALLENDALE, BAMBERG, BARNWELL, & HAMPTON COUNTIES, SC FILE NOS. 03.036914A, 05.036916A, 06.039618A, 25.036922A, STATE PROJECT NOS. C-36914, C-36916, C-36918, C-36922, PCN 036914CP01, 036916CP01, 036918CP01, 036922CP01. PROJECT CONSISTS OF ROAD WORK INCLUDING RESURFACING VARIOUS ROADS IN ALLENDALE COUNTY.

TOTAL LENGTH OF PROJECT: 4.8000 MILES. COMPLETION DATE: 06/30/2008. DBE GOAL: 0.00%.

RANK	VENDOR NO./NAME	LOCATION	TOTAL BID	% OVER LOW BID
1	1TB001	T. B. BULLDOZING, INC.	\$ 639,947.69	0.0000%
2	1PL005	LOWDEN CONSTRUCTION CO., INC.	\$ 822,370.17	28.5058%
3	1RE010	REA CONTRACTING, LLC	\$ 826,443.89	29.1424%

THIS IS TO CERTIFY THAT THIS IS A TRUE AND CORRECT COPY OF ALL
THE BIDS RECEIVED ON 02/12/08 FOR THIS PROJECT.
CONTRACT ADMINISTRATOR CB Miller DATE 3/6/08

APPROVED BY: H. B. Limehouse, Jr.
TITLE: Secretary of Transportation

SOUTH CAROLINA DEPARTMENT OF TRANSPORTATION

DATE : 02/13/08

PAGE : 1

VENDOR RANKING

*(03.170801) ALLENDALE, BAMBERG, BARNWELL, & HAMPTON COUNTIES. SC FILE NOS. 03.170801, 05.170801, 06.170801, 25.170801, STATE PROJECT NO. MC08, PCN 036507MT01, 036508MT01, 036514MT01, 036517MT01. PROJECT CONSISTS OF ROAD WORK INCLUDING RESURFACING VARIOUS ROADS IN ALLENDALE COUNTY.

TOTAL LENGTH OF PROJECT: 8.8400 MILES. COMPLETION DATE: 07/31/2008. DBE GOAL: 0.00%.

RANK	VENDOR NO./NAME	LOCATION	TOTAL BID	% OVER LOW BID
1	1TB001	T. B. BULLDOZING, INC.		
2	1RE010	REA CONTRACTING, LLC	\$ 1,011,994.34	0.0000%
3	1PL005	PLOWDEN CONSTRUCTION CO., INC.	\$ 1,262,566.34	24.7602%
			\$ 1,336,553.95	32.0713%

THIS IS TO CERTIFY THAT THIS IS A TRUE AND CORRECT COPY OF ALL
THE BIDS RECEIVED ON 02/12/08 FOR THIS PROJECT.
CONTRACT ADMINISTRATOR [Signature] DATE 3/16/08

APPROVED BY: H. B. Limehouse, Jr.
TITLE: Secretary of Transportation

SOUTH CAROLINA DEPARTMENT OF TRANSPORTATION

DATE : 02/13/08

PAGE 1

VENDOR RANKING

*(04.036955A) ANDERSON COUNTY, SC FILE NO. 04.036955A, STATE PROJECT NO. C-36955, PCN 036955CP01. PROJECT CONSISTS OF ROAD WORK INCLUDING RESURFACING VARIOUS ROADS IN ANDERSON COUNTY.

TOTAL LENGTH OF PROJECT: 10.7100 MILES. COMPLETION DATE: 10/31/2008. DBE GOAL: 0.00%.

RANK	VENDOR NO./NAME	LOCATION	TOTAL BID	% OVER LOW BID
1	1AS002	ASHMORE BROTHERS, INC.		
2	1KI001	KING ASPHALT, INC.	\$ 955,997.38	0.0000%
3	1FR001	F & R ASPHALT, INC.	\$ 958,413.31	0.2527%
4	1SL002	SLOAN CONSTRUCTION CO., INC.	\$ 986,634.18	3.2047%
		DUNCAN, SC	\$ 1,082,299.89	13.2116%

THIS IS TO CERTIFY THAT THIS IS A TRUE AND CORRECT COPY OF ALL
THE BIDS RECEIVED ON 02/12/08 FOR THIS PROJECT.
CONTRACT ADMINISTRATOR Bob Mack DATE 3/6/08

APPROVED BY: H. B. Limehouse, Jr.
TITLE: Secretary of Transportation

SOUTH CAROLINA DEPARTMENT OF TRANSPORTATION

DATE 02/13/08

PAGE 1

VENDOR RANKING

*(18.036913A) DORCHESTER COUNTY, SC FILE NO. 18.036913A, STATE PROJECT NO. C-36913, PCN 036913CP01. PROJECT CONSISTS OF ROAD WORK INCLUDING RESURFACING VARIOUS ROADS IN DORCHESTER COUNTY.

TOTAL LENGTH OF PROJECT: 0.6100 MILES. COMPLETION DATE: 06/30/2008. DBE GOAL. 0.00%.

RANK	VENDOR NO./NAME	LOCATION	TOTAL BID	% OVER LOW BID
1	1BA007	BANKS CONST. CO.	\$ 159,472.89	0.0000%
2	1SA007	SANDERS BROTHERS CONST.CO., INC	\$ 163,708.36	2.6559%

THIS IS TO CERTIFY THAT THIS IS A TRUE AND CORRECT COPY OF ALL
THE BIDS RECEIVED ON 02/12/08 FOR THIS PROJECT.
CONTRACT ADMINISTRATOR *R. Minick* DATE 3/2/08

APPROVED BY: H. B. Limehouse, Jr.
TITLE: Secretary of Transportation

SOUTH CAROLINA DEPARTMENT OF TRANSPORTATION

DATE 02/13/08

PAGE 1

VENDOR RANKING

*(23.56081) GREENVILLE COUNTY, SC FILE NO. 23.56081, STATE PROJECT NO. MT23, PCN 037210MT01. PROJECT CONSISTS OF BRIDGE WORK INCLUDING BRIDGE REPAIR WORK ON S-543 OVER I-385 IN GREENVILLE COUNTY.

TOTAL LENGTH OF PROJECT: 0.0000 MILES. COMPLETION DATE: 06/30/2008. DBE GOAL: 0.00%.

RANK	VENDOR NO./NAME	LOCATION	TOTAL BID	% OVER LOW BID
1	1SL002	SLOAN CONSTRUCTION CO., INC.		
2	1MY001	MYLES CONSTRUCTION CO., INC.		
3	1UN002	UNITED CONTRACTORS, INC.		
4	1LE006	LEE CONSTRUCTION CO.OF THE CAROLINAS,		
5	1AM001	A. M. TUCK, INC.		
		DUNCAN, SC	\$ 143,280.30	0.0000%
		SPARTANBURG, SC	\$ 150,000.00	4.6899%
		GREAT FALLS, SC	\$ 159,180.00	11.0969%
		ICHARLOTTE, NC	\$ 178,627.50	24.6700%
		GREENWOOD, SC	\$ 209,090.00	45.9307%

THIS IS TO CERTIFY THAT THIS IS A TRUE AND CORRECT COPY OF ALL
THE BIDS RECEIVED ON 02/12/08 FOR THIS PROJECT.
CONTRACT ADMINSTRATOR LBH/ack DATE 3/5/08

APPROVED BY: H. B. Limehouse, Jr.
TITLE: Secretary of Transportation

SOUTH CAROLINA DEPARTMENT OF TRANSPORTATION

DATE : 02/13/08

PAGE : 1

VENDOR RANKING

*(32.037128A) LEXINGTON COUNTY, SC FILE NO. 32.037128A, FAP NO. PM32(004), PCN 037128PM01. PROJECT CONSISTS OF TRAFFIC WORK INCLUDING APPLYING NEW, THERMOPLASTIC PAVEMENT MARKINGS ON A TOTAL OF 8.8 MILES OF AND I-26 LOCATED IN LEXINGTON COUNTY.

TOTAL LENGTH OF PROJECT: 8.8000 MILES. COMPLETION DATE: 10/31/2008. DBE GOAL: 0.00%.

RANK	VENDOR NO./NAME	LOCATION	TOTAL BID	% OVER LOW BID
1	1RO002	ROADMARK CORPORATION		
2	1PE010	PEEK SERVICE COMPANY, LLC		
3	1TR004	TRAFFIC MARKINGS, INC.		
4	1OG002	OGLESBY CONSTRUCTION, INC.		
		DURHAM, NC	\$ 214,585.00	0.0000%
		COLUMBUS, GA	\$ 243,489.00	13.4697%
		FRANKLIN, MA	\$ 247,940.00	15.5440%
		NORWALK, OH	\$ 271,850.00	26.6864%

THIS IS TO CERTIFY THAT THIS IS A TRUE AND CORRECT COPY OF ALL
THE BIDS RECEIVED ON 02/12/08 FOR THIS PROJECT.
CONTRACT ADMINISTRATOR Bob Clark DATE 3/6/08

APPROVED BY: H. B. Limehouse, Jr.
TITLE: Secretary of Transportation

**THE RECOMMENDATION
FOR
THE FOLLOWING CONTRACT
FROM
THE HIGHWAY LETTING OF FEBRUARY 12, 2008
IS
REJECTION OF ALL BIDS**

SOUTH CAROLINA DEPARTMENT OF TRANSPORTATION

DATE : 02/13/08

VENDOR RANKING

PAGE : 1

*(39.149B) PICKENS COUNTY, SC FILE NO. 39.149B, FAP NO. SA39(002), PCN 032659R. PROJECT CONSISTS OF ROAD WORK INCLUDING INTERSECTION IMPROVEMENTS ON S-28 BETWEEN S-39 AND CARDINAL, ROAD JUST SE OF CITY OF EASLEY (FLATTEN CURVE) IN PICKENS AND COUNTY.

TOTAL LENGTH OF PROJECT: 0.1960 MILES. COMPLETION DATE: 07/31/2008. DBE GOAL. 5.00%.

RANK	VENDOR NO./NAME	LOCATION	TOTAL BID	% OVER LOW BID
1	1SS001	S & S CONSTRUCTION, INC.		
2	1MY001	MYLES CONSTRUCTION CO., INC.	\$ 301,581.20	0.0000%
3	1EA001	EAGLE CONSTRUCTION CO., INC.	\$ 347,068.44	15.0829%
4	1PL005	FLOWDEN CONSTRUCTION CO., INC.	\$ 369,160.50	22.4083%
		SUMTER, SC	\$ 525,526.00	74.2569%

THIS IS TO CERTIFY THAT THIS IS A TRUE AND CORRECT COPY OF ALL
THE BIDS RECEIVED ON 02/12/08 FOR THIS PROJECT.
CONTRACT ADMINISTRATOR Barbara DATE 3/6/08

APPROVED BY: H. B. Limehouse, Jr.
TITLE: Secretary of Transportation

SCDOT Commission Agenda Transmittal Form

For Commission Meeting of: March, 2008

- ☐ RATIFICATION
- ☒ APPROVAL
- ☐ CERTIFICATION
- ☐ FOR INFORMATION ONLY
- ☐ CUFF ITEM FOR APPROVAL

DETAILED DESCRIPTION:

Recommendation for the February 19, 2008 Highway Letting

Request for Commission approval for Director of Construction to execute contracts on projects recommended for award.

Recommended By:

D. Shealy - Director of Construction 3/6/08
Signature & Title Date

Division Director Approval:

[Signature] 3/7/08
Signature Date

Secretary Approval:

[Signature] 3.11.08
Signature Date

SUMMARY OF RECOMMENDATIONS FOR
SEVEN CONTRACTS FROM THE
HIGHWAY LETTING OF FEBRUARY 19, 2008

The following **SIX** (6) contracts from the Highway Letting of February 19, 2008, are recommended for approval by the Commission to execute contracts without the need for further concurrence or approval from the Federal Highway Administration or County Transportation Committees.

COUNTY	SC FILE NO.	CONGRESS. DISTRICT
ENGINEERING DISTR. 5	4755.035935A	1, 5, & 6
ENGINEERING DISTR. 5	4755.037106A	1, 5, & 6
ENGINEERING DISTR. 6	4756.035936A	1, 2, & 6
ENGINEERING DISTR. 7	4757.035937A	2 & 6
ENGINEERING DISTR. 7	4757.037108A	2 & 6
BEAUFORT, BERKELEY, & CHARLESTON	7.370803R2, 8.370803R2, & 10.370804R2	1 & 2

The following **ONE** (1) contract from the Highway Letting of February 19, 2008, IS RECOMMENDED FOR REJECTION:

COUNTY	SC FILE NO.	CONGRESS. DISTRICT
ENGINEERING DISTR. 6	4756.037107A	1, 2, & 6
REASON: Scope of work is being revised.		



South Carolina
Department of Transportation

MEMORANDUM

TO: Tony L. Chapman, State Highway Engineer
FROM: R. B. Mack, Contract Administrator *RBMack*
DATE: March 5, 2008
RE: Projects from the Highway Letting of February 19, 2008

Pursuant to newspaper advertisements for Seven (7) projects in the February 19, 2008 Highway Letting, the Department received Thirty-Two (32) bids.

Six (6) projects are recommended for award.

One (1) project is recommended for rejection of all bids.

Summary and bid tabulations are attached.

Commission approval is requested to execute contracts.

RBM: pga

Attachments

File: CCA/RBM



SUMMARY OF RECOMMENDATIONS FOR
SEVEN CONTRACTS FROM THE
HIGHWAY LETTING OF FEBRUARY 19, 2008

RECOMMENDED FOR AWARD


The following **SIX** (6) contracts from the Highway Letting of February 19, 2008, are recommended for award by the Director of Construction and approval by the Commission to execute contracts without the need for further concurrence or approval from the Federal Highway Administration or County Transportation Committees.

COUNTY	SC FILE NO.	CONGRESS. DISTRICT
ENGINEERING DISTR. 5	4755.035935A	1, 5, & 6
ENGINEERING DISTR. 5	4755.037106A	1, 5, & 6
ENGINEERING DISTR. 6	4756.035936A	1, 2, & 6
ENGINEERING DISTR. 7	4757.035937A	2 & 6
ENGINEERING DISTR. 7	4757.037108A	2 & 6
BEAUFORT, BERKELEY, & CHARLESTON	7.370803R2, 8.370803R2, & 10.370804R2	1 & 2

The following **ONE** (1) contract from the Highway Letting of February 19, 2008, IS RECOMMENDED FOR REJECTION:


COUNTY	SC FILE NO.	CONGRESS. DISTRICT
ENGINEERING DISTR. 6	4756.037107A	1, 2, & 6
REASON: Scope of work is being revised.		

Submitted By:




R. B. Mack
Contract Administrator

Recommended By:



D. R. Shealy
Director of Construction

Approved By:

Date: 3/7/08


Tony L. Chapman
State Highway Engineer

**THE RECOMMENDATION
FOR
THE FOLLOWING CONTRACTS
FROM
THE HIGHWAY LETTING OF FEBRUARY 19, 2008
IS
AWARD TO LOW BIDDER**

LETTING DATE 02/19/08

SOUTH CAROLINA DEPARTMENT OF TRANSPORTATION

DATE : 02/20/08

PAGE : 1

VENDOR RANKING

*(4755.035935A) ENGINEERING DISTRICT 5, SC FILE NO. 4755.035935A, FAP NO. PMD5(005), PCN 035935PM01. PROJECT CONSISTS OF TRAFFIC WORK INCLUDING REMOVING EXISTING SURFACE MOUNTED RAISED MARKERS AND, PROVIDING AND APPLYING NEW SURFACE MOUNTED RAISED MARKERS LOCATED IN ENGINEERING DISTRICT NO. 5. ROADS TO BE DETERMINED BY THE DISTRICT ENGINEERING ADMINISTRATOR AFTER THE PROJECT IS LET.

TOTAL LENGTH OF PROJECT: 1000.0000 MILES. COMPLETION DATE: 07/31/2008. DBE GOAL: 0.00%.

RANK	VENDOR NO./NAME	LOCATION	TOTAL BID	% OVER LOW BID
1	1AA003	A & A SAFETY, INCORPORATED	\$ 264,297.00	0.0000%
2	1CA036	CAROLINA PAVEMENT MARKINGS, INC.	\$ 266,675.00	0.8997%
3	1ST029	STAY ALERT SAFETY SERVICES, INC.	\$ 272,461.00	3.0889%
4	1OG002	OGLESBY CONSTRUCTION, INC.	\$ 281,901.00	6.6607%
5	1RO002	ROADMARK CORPORATION	\$ 282,640.00	6.9403%
6	1AK001	AKCA, INC.	\$ 314,222.00	18.8897%
7	1CO019	COSTELLO INDUSTRIES, INC.	\$ 322,105.00	21.8724%
8	1PE010	PEEK SERVICE COMPANY, LLC	\$ 346,900.00	31.2539%

THIS IS TO CERTIFY THAT THIS IS A TRUE AND CORRECT COPY OF ALL
THE BIDS RECEIVED ON 02/19/08 FOR THIS PROJECT.
CONTRACT ADMINISTRATOR [Signature] DATE 3/4/08

APPROVED BY: H. B. Limehouse, Jr.
TITLE: Secretary of Transportation

SOUTH CAROLINA DEPARTMENT OF TRANSPORTATION

DATE - 02/20/08

PAGE : 1

VENDOR RANKING

*(4755.037106A) ENGINEERING DISTRICT 5, SC FILE NO. 4755.037106A, FAP NO. IGR5(001), PCN 037106GR01. PROJECT CONSISTS OF ROAD WORK INCLUDING 2008 DISTRICT 5 INTERSTATE GUARDRAIL REPAIR ON VARIOUS ROADS LOCATED IN ENGINEERING DISTRICT 5. ROADS TO BE DETERMINED BY THE DISTRICT ENGINEERING ADMINISTRATOR AFTER THE PROJECT IS LET.

TOTAL LENGTH OF PROJECT: 0.0000 MILES. COMPLETION DATE: 02/28/2009. DBE GOAL: 0.00%.

RANK	VENDOR NO./NAME	LOCATION	TOTAL BID	% OVER LOW BID
1	1RE007	REYNOLDS FENCE & GUARDRAIL, INC.	\$ 141,120.00	0.0000%
2	1BA002	BAGWELL FENCE CO., INC.	\$ 142,895.00	1.2578%
3	1EL002	ELDERLEE, INC.	\$ 157,613.00	11.6872%

THIS IS TO CERTIFY THAT THIS IS A TRUE AND CORRECT COPY OF ALL
THE BIDS RECEIVED ON 02/19/08 FOR THIS PROJECT.
CONTRACT ADMINISTRATOR *Robert K* DATE 3/6/08

APPROVED BY: H. B. Limehouse, Jr.
TITLE: Secretary of Transportation

SOUTH CAROLINA DEPARTMENT OF TRANSPORTATION

DATE : 02/20/08

PAGE 1

VENDOR RANKING

*(4756.035936A) ENGINEERING DISTRICT 6, SC FILE NO. 4756.035936A. FAP NO. PMD6(005), PCN 035936PM01. PROJECT CONSISTS OF TRAFFIC WORK INCLUDING REMOVING EXISTING SURFACE MOUNTED RAISED MARKERS AND, PROVIDING AND APPLYING NEW SURFACE MOUNTED RAISED MARKERS LOCATED IN ENGINEERING DISTRICT NO. 6. ROADS TO BE DETERMINED BY THE DISTRICT ENGINEERING ADMINISTRATOR AFTER THE PROJECT IS LET.

TOTAL LENGTH OF PROJECT: 710.0000 MILES. COMPLETION DATE: 07/31/2008. DBE GOAL. 0.00%.

RANK	VENDOR NO./NAME	LOCATION	TOTAL BID	% OVER LOW BID
1	1AA003	A & A SAFETY, INCORPORATED	\$ 193,770.00	0.0000%
2	1ST029	STAY ALERT SAFETY SERVICES, INC.	\$ 196,170.00	1.2386%
3	1AK001	AKCA, INC.	\$ 196,990.00	1.6618%
4	1RO002	ROADMARK CORPORATION	\$ 235,000.00	21.2778%
5	1CO019	COSTELLO INDUSTRIES, INC.	\$ 253,047.00	30.5914%
6	1OG002	OGLESBY CONSTRUCTION, INC.	\$ 256,220.00	32.2289%
7	1PE010	PEEK SERVICE COMPANY, LLC	\$ 273,625.00	41.2112%

THIS IS TO CERTIFY THAT THIS IS A TRUE AND CORRECT COPY OF ALL
THE BIDS RECEIVED ON 02/19/08 FOR THIS PROJECT.
CONTRACT ADMINISTRATOR H. B. Limenhouse, Jr. DATE 3/6/08

APPROVED BY: H. B. Limenhouse, Jr.
TITLE: Secretary of Transportation

SOUTH CAROLINA DEPARTMENT OF TRANSPORTATION

DATE : 02/20/08

PAGE : 1

VENDOR RANKING

*(4757.035937A) ENGINEERING DISTRICT 7, SC FILE NO. 4757.035937A, FAP NO. PMD7(005), PCN 035937PM01. PROJECT CONSISTS OF TRAFFIC WORK INCLUDING REMOVING EXISTING SURFACE MOUNTED RAISED MARKERS AND, PROVIDING AND APPLYING NEW SURFACE MOUNTED RAISED MARKERS LOCATED IN ENGINEERING DISTRICT NO. 7. ROADS TO BE DETERMINED BY THE DISTRICT ENGINEERING ADMINISTRATOR AFTER THE PROJECT IS LET.

TOTAL LENGTH OF PROJECT: 600.0000 MILES. COMPLETION DATE: 07/31/2008. DBE GOAL: 0.00%.

RANK	VENDOR NO./NAME	LOCATION	TOTAL BID	% OVER LOW BID
1	1AA003	A & A SAFETY, INCORPORATED	\$ 128,000.00	0.0000%
2	1ST029	STAY ALERT SAFETY SERVICES, INC.	\$ 130,986.00	2.3328%
3	1CA036	CAROLINA PAVEMENT MARKINGS, INC.	\$ 135,050.00	5.5078%
4	1AK001	AKCA, INC.	\$ 135,495.00	5.8555%
5	1RO002	ROADMARK CORPORATION	\$ 137,864.00	7.7063%
6	1OG002	OGLESBY CONSTRUCTION, INC.	\$ 140,712.00	9.9312%
7	1CO019	COSTELLO INDUSTRIES, INC.	\$ 156,228.00	22.0531%
8	1PE010	PEEK SERVICE COMPANY, LLC	\$ 180,850.00	41.2891%

THIS IS TO CERTIFY THAT THIS IS A TRUE AND CORRECT COPY OF ALL
THE BIDS RECEIVED ON 02/19/08 FOR THIS PROJECT.
CONTRACT ADMINISTRATOR [Signature] DATE 2/16/08

APPROVED BY: H. B. Limehouse, Jr.
TITLE: Secretary of Transportation

SOUTH CAROLINA DEPARTMENT OF TRANSPORTATION

DATE : 02/20/08

PAGE : 1

VENDOR RANKING

*(4757.037108A) ENGINEERING DISTRICT 7, SC FILE NO. 4757.037108A, FAP NO. IGR7(001), PCN 037108GR01. PROJECT CONSISTS OF ROAD WORK INCLUDING 2008 DISTRICT 7 INTERSTATE GUARDRAIL REPAIR ON VARIOUS ROADS LOCATED IN ENGINEERING DISTRICT 7. ROADS TO BE DETERMINED BY THE DISTRICT ENGINEERING ADMINISTRATOR AFTER THE PROJECT IS LET.

TOTAL LENGTH OF PROJECT: 0.0000 MILES. COMPLETION DATE: 02/28/2009. DBE GOAL: 0.00%.

RANK	VENDOR NO./NAME	LOCATION	TOTAL BID	% OVER LOW BID
1	1EL002	ELDERLEE, INC.	\$ 161,467.00	0.0000%
2	1BA002	BAGWELL FENCE CO., INC.	\$ 163,525.97	1.2752%
3	1RE007	REYNOLDS FENCE & GUARDRAIL, INC.	\$ 171,102.00	5.9672%

THIS IS TO CERTIFY THAT THIS IS A TRUE AND CORRECT COPY OF ALL
THE BIDS RECEIVED ON 02/19/08 FOR THIS PROJECT.
CONTRACT ADMINISTRATOR L. B. Mack DATE 2/6/08

APPROVED BY: H. B. Limehouse, Jr.
TITLE: Secretary of Transportation

SOUTH CAROLINA DEPARTMENT OF TRANSPORTATION

DATE : 02/20/08

PAGE : 1

VENDOR RANKING

*(07.370803R2) BEAUFORT, BERKELEY & CHARLESTON COUNTIES, SC FILE NOS. 07.370803R2, 08.370803R2, & 10.370804R2, STATE PROJECT NO. CB08, PCN 036948MT01R2, 036949MT01R2, 036950MT01R2. PROJECT CONSISTS OF ROAD WORK INCLUDING 2008 CATCH BASIN REPAIRS - BEAUFORT, BERKELEY, AND CHARLESTON COUNTIES.

TOTAL LENGTH OF PROJECT: 57.8700 MILES. COMPLETION DATE: 06/30/2009. DBE GOAL: 0.00%.

RANK	VENDOR NO./NAME	LOCATION	TOTAL BID	% OVER LOW BID
1	1S0039	SOUTHERN CONCRETE & CONSTRUCTION INC. ANDERSON, SC	S 461,210.90	0.0000%

THIS IS TO CERTIFY THAT THIS IS A TRUE AND CORRECT COPY OF ALL
THE BIDS RECEIVED ON 02/19/08 FOR THIS PROJECT.
CONTRACT ADMINISTRATOR L.B. Hinkle DATE 3/6/08

APPROVED BY: H. B. Limenhouse, Jr.
TITLE: Secretary of Transportation

**THE RECOMMENDATION
FOR
THE FOLLOWING CONTRACT
FROM
THE HIGHWAY LETTING OF FEBRUARY 19, 2008
IS
REJECTION OF ALL BIDS**

SOUTH CAROLINA DEPARTMENT OF TRANSPORTATION

DATE : 02/20/08

PAGE : 1

VENDOR RANKING

*(4756.037107A) ENGINEERING DISTRICT 6, SC FILE NO. 4756.037107A, FAP NO. IGR6(001), PCN 037107GR01. PROJECT CONSISTS OF ROAD WORK INCLUDING 2008 DISTRICT 6 INTERSTATE GUARDRAIL REPAIR ON VARIOUS ROADS LOCATED IN ENGINEERING DISTRICT 6. ROADS TO BE DETERMINED BY THE DISTRICT ENGINEERING ADMINISTRATOR AFTER THE PROJECT IS LET.

TOTAL LENGTH OF PROJECT: 0.0000 MILES. COMPLETION DATE: 02/28/2009. DBE GOAL: 0.00%.

RANK	VENDOR NO./NAME	LOCATION	TOTAL BID	% OVER LOW BID
1	1BA002	BAGWELL FENCE CO., INC.	\$ 153,754.72	0.0000%
2	1RE007	REYNOLDS FENCE & GUARDRAIL, INC.	\$ 223,789.00	45.5494%

THIS IS TO CERTIFY THAT THIS IS A TRUE AND CORRECT COPY OF ALL
THE BIDS RECEIVED ON 02/19/08 FOR THIS PROJECT.
CONTRACT ADMINISTRATOR RB Miller DATE 3/6/08

APPROVED BY: H. B. Limehouse, Jr.
TITLE: Secretary of Transportation



SCDOT COMMISSION AGENDA
TRANSMITTAL FORM

For Commission Meeting of: March 20, 2008

- RATIFICATION
- X APPROVAL
- CERTIFICATION
- FOR INFORMATION ONLY
- CUFF ITEM FOR APPROVAL

DETAILED DESCRIPTION:


Request Commission approval of the additions, deletions and corrections to the State Highway System as shown on the attached pages.

Recommended By:


Chief Engineer for Operations

3-13-08
Date

Division Director Approval:


Deputy Secretary for Engineering

3-13-08
Date

Secretary Approval:



3-18-08
Date

Removal of Roads From State Highway Secondary System

The Department recommends Commission approval for the removal of certain sections of secondary roads from the State Highway Secondary System. These sections of roads may be removed for one of the following reasons:

1. Abandonment of Relocated Section of Highway
2. Deletions and Removal of Roads from State Secondary System - Roads may be deleted and removed from secondary system by exchanging for equal or less mileage or roads, which have a higher traffic importance. Ownership reverts to local government having jurisdiction (city or county). Approval of deletion or removal by local government is not required.
3. Abandonment of Right-of-way - Right-of-way may be abandoned if it is determined that the right-of-way is not required for right-of-way proposes or if the right-of-way is not needed for Department purposes.
4. Court Order

Correction of Description of State Highways

The Department recommends Commission approval of the correction of the description of sections of State Highway previously added to the State Highway System. The description of roads currently in the State Highway Secondary System may be changed for relocation purposes, to revise the description of the termini to show what was actually constructed by contract, county line changes, or a change in the secondary road number.

Additions to State Highway Secondary System

The Department recommends Commission approval to add sections of road to the State Highway Secondary System for construction and maintenance. The Department may add roads to the State Highway Secondary System by request of the County Transportation Committees contingent on mileage being available under the current mileage cap. Roads may be added to the State Secondary System by the construction of a new roadway, accepting existing county/city roads into our Secondary System by the swap method, or by county line changes. Roads added to the State Highway System must be constructed to Department standards or reviewed for compliance with Department standards.

Rescind Action Adding Roads to State Highway Secondary System

The Department recommends the Commission rescind its previous actions adding roads to the State Highway Secondary System for construction and maintenance. The Department may rescind action on roads, which have not been constructed and formally accepted into the State Highway Secondary System. Roads may be rescinded due to right-of-way being unavailable, problems arising during construction, or funding issues.

Transfer of Road between Secondary and Primary Systems

The Department recommends Commission approval to transfer sections of road from the Secondary System to the Primary System, or vice versa. Pursuant to the provisions of Section 57-5-50 of the Code-of-Laws of South Carolina, 1976, the Commission may transfer any route or section of route from the state highway secondary system to the state highway primary system, or vice versa, when, in its judgment, such transfer is advisable to better serve the traveling public.

Detailed information concerning each of these requests is attached.

REVISION OF DESCRIPTION OF ROAD ADDED TO THE STATE HIGHWAY SYSTEM

It is recommended the Commission correct the descriptions of sections of State Highway previously added to the State Highway System to read as follows:

Addition Number

Description

Aiken County

(3rd Congressional District)

197

Old Edgefield Road, in North Augusta, From US 25 Southerly to US 25 just south of S-822, approximately 1.77 miles (To be Designated S-197); then from S-197 to S-2324, approximately 0.12 miles (To be Designated US-25) and from US 25 to S-68(Carolina Springs Road), approximately 0.11 miles(To be designated S-2324) -approximately 2.00 miles
(Added to System 7/21/1949)

Note: The above revision is recommended to show what is being maintained by SCDOT due to the construction by File 2.864

REMOVAL OF ROADS FROM THE STATE HIGHWAY SECONDARY SYSTEM

It is recommended the Commission remove the following section of road from the State Highway System as follows:

Addition Number

Description

Aiken County

(3rd Congressional District)

Portion of 251	Summerhill Road, in North Augusta, From US-25 to S-197(Old Edgefield Road) -approximately 0.20 miles (Designated S-124) (Added to System 7/20/1950)
Portion of 878	Aiken Avenue, in North Augusta, From S-124(Summerhill Road) Southerly for 0.06 miles -approximately 0.06 miles (Designated S-878) (Added to System 6/16/1960)

Note: The above removals are recommended due to the construction by File 2.864

Present Mileage	1,160.69
Change:	(0.28)
New Mileage:	1,160.41
New Cap:	1,160.41

REMOVAL OF ROADS FROM THE STATE HIGHWAY SECONDARY SYSTEM

It is recommended the Commission remove the following section of road from the State Highway System as follows:

Addition Number

Description

Florence County

(Commissioner Stevenson – District #6)

Portion of 21	Main Street, in Pamplico, From S-132(Walnut Street) to S-118 (Trade Street) -approximately 0.12 mile (Designated S-311) (Added to System 11/1/1936)
---------------	--

Note: The above road removal was requested by the City of Pamplico, who will accept maintenance responsibility for this section of road and qualifies under the abandonment of Right-of-Way portion of the law.

Present Mileage	1,093.98
Change:	(0.12)
New Mileage:	1,093.86
New Cap:	1,093.86

REVISION OF DESCRIPTION OF ROAD ADDED TO THE STATE HIGHWAY SYSTEM

It is recommended the Commission correct the descriptions of sections of State Highway previously added to the State Highway System to read as follows:

Addition Number

Description

Greenville County

(Commissioner Atkins – District #4)

643

Lake Fairfield Drive, adjacent to Greenville, From S-304(Edward Drive) Southerly to Berryhill Road, approximately 0.26 mile (To be designated S-643); Also a section of road, From S-384 (Shannon Drive) Southwesterly to End, approximately 0.34 mile. (To be designated S-1974)
-approximately 0.60 mile
(Added to System 5/20/1965)

Note: The above revision is recommended to reflect the removal of the section of road requested by County of Greenville, who will accept maintenance responsibility for this section of road and qualifies under the abandonment of Right-of-Way portion of the law. This revision will also change a portion of this road to a new secondary number.

Present Mileage	1,075.24
Change:	(0.11)
New Mileage:	1,075.13
New Cap:	1,075.13

REVISION OF DESCRIPTION OF ROAD ADDED TO THE STATE HIGHWAY SYSTEM

It is recommended the Commission correct the descriptions of sections of State Highway previously added to the State Highway System to read as follows:

Addition Number

Description

Lexington County

(Commissioner Taylor – District #2)

- | | |
|------|--|
| 32 | Holland Avenue, in Cayce, From SC-2 (Frink Street) Easterly to SC-35 approximately 0.80 miles (To be Designated as S-32), also section of road From S-32 to US-1 approximately 1.09 miles (To be Designated SC-35)
-approximately 1.89 miles
(Added to System 11/1/1939) |
| 371 | Poplar Street, in Cayce, From S-358(Wilkinson Street) Northeasterly to SC-35, approximately 0.36 miles (To be Designated S-371); and also section of Road From S-371 to S-32/ S-401-approximately 0.05 miles (To be Designated SC-35)
-approximately 0.41 miles
(Added to System 11/20/1952) |
| 500 | Thirteenth Street, in Cayce, From S-265("K" Avenue) to S-41("L" Avenue); Also From S-187 ("O" Avenue) Southerly, thence Southeasterly to Addition 1342.
-approximately 0.20 miles
(Designated S-401)
(Added to System 9/20/1956) |
| 1342 | Thirteenth Street, in Cayce, From SC-35 Westerly to Addition 500.
-approximately 0.06 miles
(Designated S-401)
(Added to System 9/19/1974) |

Note: The above revisions are recommended to show what is being maintained by SCDOT due to the construction of SC-35 and field review.

REMOVAL OF ROADS FROM THE STATE HIGHWAY SECONDARY SYSTEM

It is recommended the Commission remove the following section of road from the State Highway System as follows:

Addition Number

Description

Lexington County

(Commissioner Taylor – District #2)

Portion of 1352	Peese Street, in Cayce, From SC-2 Northerly for 0.04 mile -approximately 0.04 miles (Designated S-1352) (Added to System 9/19/1974)
-----------------	--

Note: The above removal is recommended to due to pavement being removed by File 32.615.

Present Mileage	1,212.73
Change:	(0.23)
New Mileage:	1,212.50
New Cap:	1,212.50

ADDITION OF ROADS TO STATE HIGHWAY SECONDARY SYSTEM

It is recommended the Commission add the following sections of road to the State Highway System as follows:

Addition Number

Description

Spartanburg County

(Commissioner Atkins – District #4)

1087	Main Street(Old Location US 29), in Spartanburg, From US 29 and US 29/SC296 Connection Easterly to S-1088 (St. John Street) -approximately 0.30 mile (Designated S-3)
1088	St. John Street(Old location US 29), in Spartanburg, From S-3 (Main Street) Northerly to US 29 -approximately 0.10 mile (Designated S-1088)

Note: The above additions are being recommended to add the old location of US-29 due to the relocation of US 29 by File 42.443A. The old location is being maintained by the SCDOT per the district.

Present Mileage	908.75
Change:	0.40
New Mileage:	909.15
New Cap:	909.15

SCDOT Commission Agenda Transmittal Form


For Commission Meeting of: March 11, 2008

- ☒ **RATIFICATION**
- ☐ **APPROVAL**
- ☐ **CERTIFICATION**
- ☐ **FOR INFORMATION ONLY**
- ☐ **CUFF ITEM FOR APPROVAL**

DETAILED DESCRIPTION:

The attached report includes detailed information regarding work requests received by SCDOT during the period from February 1, 2008-February 29, 2008. The included requests meet the criteria described in SC Code of Laws Section 57-1-370 (N). The requests are separated into four categories and sorted by congressional district. The four categories are: (1) Items recommended for approval based on approved objective and quantifiable factors; (2) Items recommended for approval based on factors other than approved objective and quantifiable factors; (3) Items not recommended for approval; and (4) Pending items. Also included are requests that were previously in pending status and now have a recommendation.

Recommended By:


Signature & Title

DIRECTOR OF MAINTENANCE

Date

3/11/08


Division Director Approval:


Signature

Date

3/13/08

Secretary Approval:


Signature


Date

3/18/08

Commission Report

March 11, 2008

I have reviewed the attached report and certify that it is a compilation of the individual reports certified by the districts.



James J. Fedda, Jr.
Director of Maintenance

Commission 370 (N) Summary Report

3/11/2008

Approved					
Congressional District	Construction	Curb Cuts	New Signals	Bike Lanes	Resurfacing
1		7	1		
2		5	1		
3		4			
4		3			
5		15	1		2
6		6	1		
Not Approved					
Congressional District	Construction	Curb Cuts	New Signals	Bike Lanes	Resurfacing
1		1	2		
2					
3					1
4			2		
5		1	3		
6		3	2		1
Received and in Pending Status					
Congressional District	Construction	Curb Cuts	New Signals	Bike Lanes	Resurfacing
1		1	2		
2	1	3	8		4
3		11	3		
4		3	1		
5		7	8		1
6		6	2		

Commission 370 (N) Report

3/11/2008

Commission 370 (N) Items recommended for approval based on approved objective and quantifiable factors

Req.#	Cong Dist	County	Request Type	Requestor	Reported Date	Type	Route	Road Name	Meets Criteria
328723	1	HORRY	Curb Cuts	QUINN THOMPSON	2/12/2008	SC	90	HWY 90 2680	Y
329078	1	CHARLESTON	Curb Cuts	MATTHEW LANNAN	2/14/2008	SC	700	SC-700/MAYBANK HIGHWAY	Y
329276	1	HORRY	Curb Cuts	BRUCE BOONE	2/15/2008	US	701	HWY 701	Y
329934	1	HORRY	Curb Cuts	CHUCK & SONS CONSTRUCTION	2/21/2008	US	17	US 17	Y
330379	1	HORRY	Curb Cuts	CITY OF CONWAY	2/25/2008	US	378	HWY 378	Y
330935	1	HORRY	Curb Cuts	DANIEL THOMPSON	2/27/2008	SC	90	HWY 90 2680	Y
331495	1	DORCHESTER	Curb Cuts	D & A LLC	2/21/2008	SC	642	DORCHESTER ROAD	Y
327592	1	DORCHESTER	Traffic Signals	TOWN OF SUMMERVILLE	2/5/2008	S	199	TROLLEY ROAD	Y

Commission 370 (N) Items not recommended for approval

Req.#	Cong Dist	County	Request Type	Requestor	Reported Date	Type	Route	Road Name	Meets Objective	Justification
330654	1	HORRY	Curb Cuts	BOB BROCKMEIER	2/26/2008	SC	905	HWY 905 2680	N	CHICORA REAL ESTATE HAS A SET OF PLANS TO INSTALL TWO SHARED DRIVEWAY INTO FOUR LOTS. PROPERTY OWNER CAN INSTALL THESE DRIVEWAY UNDER A ENCROACHMENT PERMIT. THERE A DRIVEWAY INTO THIS PROPERTY THERE ONLY 1.21 ACRES IN FOUR LOTS.
327941	1	HORRY	Traffic Signals	REP. LISTON BARFIELD	2/7/2008	US	501	HWY 501	N	THE INSTALLATION OF A STOP AND GO TRAFFIC SIGNAL IS NOT RECOMMENDED BASED ON TRAFFIC VOLUMES ON S-32. IT WAS NOTED THAT SCHOOL-GENERATED TRAFFIC COULD ACCESS US-501 AT AN EXISTING TRAFFIC SIGNAL AT S-24. SEE REPORT/LETTER DATED 2-19-08 [US501-BARFIELD(2-08)]. *****THIS IS A DUPLICATE OF WR# 329568.
329568	1	HORRY	Traffic Signals	LISTON D. BARFIELD	2/6/2008	US	501	HWY 501 2640	N	THE INSTALLATION OF A STOP AND GO TRAFFIC SIGNAL IS NOT RECOMMENDED BASED ON TRAFFIC VOLUMES ON S-32. IT WAS NOTED THAT SCHOOL-GENERATED TRAFFIC COULD ACCESS US-501 AT AN EXISTING TRAFFIC SIGNAL AT S-24. SEE REPORT/LETTER DATED 2-19-08 [US501-BARFIELD(2-08)].

Commission 370 (N) Items received and are in a pending status

Req.#	Cong Dist	County	Request Type	Requestor	Reported Date	Type	Route	Road Name	Meets Objective	Status
331188	1	DORCHESTER	Curb Cuts	JOSEPH W. HUGHES	2/28/2008	SC	642	DORCHESTER ROAD		UNDER INVESTIGATION
330568	1	DORCHESTER	Traffic Signals	CAPTAIN SCOTT BRAUN	2/11/2008	SC	642	DORCHESTER ROAD		UNDER INVESTIGATION
331036	1	BERKELEY	Traffic Signals	MARC HEHN	2/22/2008	US	52			UNDER INVESTIGATION

Commission 370 (N) Report

3/11/2008

Commission 370 (N) Items recommended for approval based on approved objective and quantifiable factors

Req. #	Cong. Dist.	County	Request Type	Requestor	Reported Date	Type	Route	Road Name	Meets Criteria
328238	2	LEXINGTON	Curb Cuts	CHARLES BOYD	2/8/2008	US	1	AUGUSTA RD.	Y
328578	2	LEXINGTON	Curb Cuts	JULIAN WILSON	2/12/2008	SC	35	12TH ST. EXTENSION	Y
329688	2	LEXINGTON	Curb Cuts	ACCURATE THERAPEUTIC SUPPLY INC	2/20/2008	SC	3	WHETSTONE RD.	Y
329728	2	LEXINGTON	Curb Cuts	CHARLES DUNSTON	2/20/2008	US	321	CHURCH ST.	Y
330123	2	LEXINGTON	Curb Cuts	DANIEL LANCIANESE	2/22/2008	US	1	AUGUSTA RD.	Y
329945	2	LEXINGTON	Traffic Signals	WERTS	2/21/2008	US	1	AUGUSTA RD.	Y

Commission 370 (N) Items received and are in a pending status

Req. #	Cong. Dist.	County	Request Type	Requestor	Reported Date	Type	Route	Road Name	Meets Objective	Status
328244	2	RICHLAND	Resurfacing	MR. VAQUES	2/8/2008	S	245	LOCKMAN ROAD		UNDER INVESTIGATION
328862	2	RICHLAND	Resurfacing	JON CHILTON	2/13/2008	S	1756	BEVERLY DR		UNDER INVESTIGATION
328863	2	RICHLAND	Resurfacing	JON CHILTON	2/13/2008	S	430	VERNER ST		UNDER INVESTIGATION
329930	2	RICHLAND	Resurfacing	JOEY PFROMMER	2/21/2008	S	878	MARLING DRIVE		UNDER INVESTIGATION
329776	2	LEXINGTON	Construction Projects	ARNOLD TAYLOR	2/20/2008	S	178	BROAD RIVER RD		UNDER INVESTIGATION
327855	2	JASPER	Curb Cuts	WILHELMINIA BYRD	2/6/2008	SC	652	CALF PEN BAY ROAD		UNDER INVESTIGATION
329115	2	JASPER	Curb Cuts	RAVENEL C. BRIGHT, SR.	2/14/2008	SC	170	FREEDOM PARKWAY		UNDER INVESTIGATION
330258	2	LEXINGTON	Curb Cuts	KIM HUTCHINS	2/20/2008	US	178	FAIRVIEW ROAD		UNDER INVESTIGATION
328794	2	RICHLAND	Traffic Signals	LULA COUNTS	2/8/2008					UNDER INVESTIGATION
329265	2	LEXINGTON	Traffic Signals	MICHAEL DENNIS	2/15/2008	SC	6	SOUTH LAKE DR.		UNDER INVESTIGATION
330683	2	LEXINGTON	Traffic Signals	JAKE KNOTTS	2/25/2008	US	1	AUGUSTA RD.		UNDER INVESTIGATION
330703	2	LEXINGTON	Traffic Signals	SER. KNOTTS	2/26/2008	SC	6	S LAKE DR		UNDER INVESTIGATION
330707	2	LEXINGTON	Traffic Signals	SER. KNOTTS	2/26/2008	SC	6	EDMUND HWY.		UNDER INVESTIGATION
330712	2	LEXINGTON	Traffic Signals	ED SAWYER	2/26/2008	US	1	AUGUSTA RD.		UNDER INVESTIGATION
330718	2	RICHLAND	Traffic Signals	CATHERINE BEALE	2/26/2008	S	59	BLYTHEWOOD RD		UNDER INVESTIGATION
332963	2	LEXINGTON	Traffic Signals	MYRON CORLEY	2/25/2008	SC	12	JARVIS KLAIPAN BLVD		UNDER INVESTIGATION

Commission 370 (N) Items recommended for approval based on approved objective and quantifiable factors

Req. #	Cong. Dist.	County	Request Type	Requestor	Reported Date	Type	Route	Road Name	Meets Criteria
328045	3	ABBEVILLE	Curb Cuts	PRYSMAN CABLES AND SYSTEMS	2/7/2008	SC	28	SC 28 BY-PASS	Y
329294	3	LAURENS	Curb Cuts	CAPITAL BANK	2/14/2008	SC	56	SOUTH CAROLINA HIGHWAY 56	Y
329569	3	ABBEVILLE	Curb Cuts	JEFF W. TURNER	2/19/2008	SC	201	LEVEL LAND HIGHWAY	Y
329859	3	AIKEN	Curb Cuts	SAUL NEGRETE	2/20/2008	US	78	CHARLESTON HWY	Y

Commission 370 (N) Items not recommended for approval

Req. #	Cong. Dist.	County	Request Type	Requestor	Reported Date	Type	Route	Road Name	Meets Objective	Justification
327663	3	GREENWOOD	Resurfacing	ANDIS LOWE	2/5/2008	S	104	KIRKSEY PITTSBURG ROAD	N	NON-FEDERAL AND SECONDARY RESURFACING RANKING IS ONGOING AND HAS NOT BEEN FINALIZED YET. LETTER TO REQUESTOR ON FILE EXPLAINING RESURFACING RANKING PROCESS. ROAD WILL BE RESURFACED IN PRIORITY ORDER AS FUNDS ARE AVAILABLE ONCE FINAL RANKING IS APPROVED.

Commission 370 (N) Report

3/11/2008

Commission 370 (N) Items received and are in a pending status

Req.#	Cong Dist	County	Request Type	Requestor	Reported Date	Type	Route	Road Name	Meets Objective	Status
327241	3	PICKENS	Curb Cuts	CHARLES LANDRETH	2/4/2008	SC	135	ANDERSON HIGHWAY	Y	UNDER INVESTIGATION
327481	3	ABBEVILLE	Curb Cuts	C B MART, INC.	2/5/2008	SC	72	HWY. 72 EAST		UNDER INVESTIGATION
328513	3	ANDERSON	Curb Cuts	CITY OF BELTON	2/11/2008	SC	247	SC 247		UNDER INVESTIGATION
328567	3	PICKENS	Curb Cuts	JOHN COX	2/12/2008	SC	8	PELZER HIGHWAY	Y	UNDER INVESTIGATION
328714	3	PICKENS	Curb Cuts	BRINKLEY MELVIN	2/12/2008	SC	11	CHEROKEE FOOTHILLS SCENIC HIGHWAY	Y	UNDER INVESTIGATION
329539	3	ANDERSON	Curb Cuts	CATHERINE GARY	2/19/2008	SC	252	WEST GREER		UNDER INVESTIGATION
329691	3	PICKENS	Curb Cuts	GEORGE LIDDY	2/20/2008	SC	183	WALHALLA HIGHWAY	Y	UNDER INVESTIGATION
330231	3	ANDERSON	Curb Cuts	TRACY LOGGINS	2/22/2008	US	76	BELTON-HONEA PATH HIGHWAY		UNDER INVESTIGATION
330387	3	ANDERSON	Curb Cuts	WILMA SHAW	2/25/2008	SC	81	SC-81 SOUTH		UNDER INVESTIGATION
330914	3	PICKENS	Curb Cuts	ROY JOHNSON	2/27/2008	US	123	US 123 CONNECTOR	Y	UNDER INVESTIGATION
331007	3	OCONEE	Curb Cuts	TIM RAMSEY	2/27/2008	SC	11	SC-11	Y	UNDER INVESTIGATION
327064	3	OCONEE	Traffic Signals	JOYCE PADEN	2/1/2008	SC	11	SC-11		UNDER INVESTIGATION
328367	3	ANDERSON	Traffic Signals	ELIZABETH GRIFFIN	2/11/2008	SC	24	SC 24		UNDER INVESTIGATION
330187	3	ANDERSON	Traffic Signals	MAYOR EARL LOLLIS MEYERS	2/22/2008	SC	252	SC 252		UNDER INVESTIGATION

Commission 370 (N) Items recommended for approval based on approved objective and quantifiable factors

Req.#	Cong Dist	County	Request Type	Requestor	Reported Date	Type	Route	Road Name	Meets Criteria	
327013	4	UNION	Curb Cuts	MICHAEL RANKS	2/1/2008	SC	215	MAIN STREET, BUFFALO	Y	
329209	4	GREENVILLE	Curb Cuts	WILLIAM CARROLL	2/15/2008	SC	414	SC 414	Y	
329797	4	UNION	Curb Cuts	LYNN LAWSON	2/20/2008	US	176	FURMAN FENOLEY HIGHWAY	Y	

Commission 370 (N) Items not recommended for approval

Req.#	Cong Dist	County	Request Type	Requestor	Reported Date	Type	Route	Road Name	Meets Objective	Justification
330939	4	UNION	Traffic Signals	CHIEF SAM W. WHITE	2/27/2008	SC	49	CROSS KEYS HIGHWAY	N	EVALUATION USING 5% GROWTH AND DEVELOPMENT DOESN'T JUSTIFY SIGNAL
330945	4	UNION	Traffic Signals	CHIEF SAM W. WHITE	2/27/2008	S	137	RICE AVENUE EXT.	N	

Commission 370 (N) Items received and are in a pending status

Req.#	Cong Dist	County	Request Type	Requestor	Reported Date	Type	Route	Road Name	Meets Objective	Status
327539	4	SPARTANBURG	Curb Cuts	BLUE RIDGE LOG CABINS	2/5/2008	I	26	INTERSTATE 26 - EAST BOUND	Y	UNDER INVESTIGATION
330800	4	SPARTANBURG	Curb Cuts	ADAM FRICH	2/26/2008	SC	215	STONE STATION RD.	Y	UNDER INVESTIGATION
331426	4	SPARTANBURG	Curb Cuts	TAB PATTON	2/29/2008	SC	295	SOUTHPORT RD.	Y	UNDER INVESTIGATION
328202	4	GREENVILLE	Traffic Signals	MARISOL BOATWRIGHT	2/8/2008	S	164	BATESVILLE RD		UNDER INVESTIGATION

Commission 370 (N) Report

3/11/2008

Commission 370 (N) Items recommended for approval based on approved objective and quantifiable factors

Req.#	Cong Dist	County	Request Type	Requestor	Reported Date	Type	Route	Road Name	Meets Criteria
327727	5	YORK	Resurfacing	PHILIP OKEY	2/5/2008	SC	122	DAVID LYLE	Y
328144	5	LANCASTER	Resurfacing	REBECCA HINTON	2/8/2008	S	338	POWELL AVENUE	Y
327971	5	CHEROKEE	Curb Cuts	JEFF OR TRACY CRISP	2/7/2008	SC	216	BATTLEGROUND DR.	Y
328127	5	NEWBERRY	Curb Cuts	JAMES BAKER	2/4/2008	US	76	U.S. 76	Y
328250	5	KERSHAW	Curb Cuts	WALTER BAKER	2/6/2008	SC	157	JONES RD.	Y
328710	5	CHESTER	Curb Cuts	KAREN TAYLOR	2/12/2008	SC	909	LOWRYS HWY	Y
329637	5	DILLON	Curb Cuts	PATRICIA BETHEA	2/19/2008	SC	9	HWY 9	Y
329651	5	YORK	Curb Cuts	LYNN STEPHENSON	2/19/2008	SC	160	SC 160	Y
329688	5	DILLON	Curb Cuts	JESSICA STEVENS	2/19/2008	SC	917	HWY 917	Y
330008	5	KERSHAW	Curb Cuts	GEORGE PIPKIN	2/21/2008	SC	34	RIDGEWAY ROAD	Y
330111	5	YORK	Curb Cuts	CLOVER SCHOOL DISTRICT 2/ KEN LOVE	2/22/2008	US	321	US 321	Y
330378	5	FAIRFIELD	Curb Cuts	RANDY ANTHONY	2/25/2008	SC	215	SC-215 SOUTH	Y
330765	5	NEWBERRY	Curb Cuts	CHRISTOPHER ODOM	2/26/2008	SC	219	HWY 219	Y
330865	5	DARLINGTON	Curb Cuts	151 AUTO REPAIR	2/27/2008	SC	151	BO BO NEWSOME HWY	Y
330946	5	YORK	Curb Cuts	DAVID DICKSON	2/27/2008	SC	122	DAVID LYLE	Y
331295	5	DILLON	Curb Cuts	HARRY HUGGINS	2/25/2008	SC	9	NICHOLS HWY	Y
331474	5	CHESTER	Curb Cuts	CHAD NUTTALL	2/28/2008	SC	97	GREAT FALLS HWY	Y
330839	5	NEWBERRY	Traffic Signals	ARNOLD HILLER	2/22/2008	SC	121	SC 121	Y

Commission 370 (N) Items not recommended for approval

Req.#	Cong Dist	County	Request Type	Requestor	Reported Date	Type	Route	Road Name	Meets Objective	Justification
328433	5	DILLON	Curb Cuts	TORY WASHINGTON	2/11/2008	US	301	US-301S	N	CHURCH DRIVE. THEY ALREADY HAVE ONE. ITS COMMERCIAL.
329958	5	LANCASTER	Traffic Signals	STEVE WILLIS	2/21/2008	S	56	UNIVERSITY DRIVE	N	FLASHING BEACON NOT WARRANTED AT THIS TIME. ADVISED RME MCKAY TO MAKE SIGNING AND PAVEMENT MARKING REVISIONS.
330194	5	DILLON	Traffic Signals	SENATOR KENT WILLIAMS	2/22/2008	SC	9	SC RTE. 9	N	TRAFFIC VOLUMES AND ACCIDENT HISTORY DO NOT SUPPORT THE INSTALLATION OF A STOP AND GO TRAFFIC SIGNAL.
330384	5	NEWBERRY	Traffic Signals	DELL ROWE	2/25/2008	SC	121	SC 121	N	JUST COMPLETED STUDY FOR WAYNE ADAMS. SIGNAL NOT WARRANTED. ADVISED DELL IN PHONE CONVERSATION THAT WE CANNOT JUSTIFY SIGNAL. TOLD HIM THAT I WOULD CONDUCT ADDITIONAL COUNTS IN THE FUTURE AND GIVE FURTHER CONSIDERATION. NO CHANGES RECOMMENDED AT THIS TIME.

Commission 370 (N) Items received and are in a pending status

Req.#	Cong Dist	County	Request Type	Requestor	Reported Date	Type	Route	Road Name	Meets Objective	Status
327447	5	FAIRFIELD	Resurfacing	CARL MCINTOSH	2/4/2008	S	78	GARDEN STREET	N	UNDER INVESTIGATION
328307	5	CHESTERFIELD	Curb Cuts	ADAM SELLNER	2/11/2008	SC	9	SC-9	Y	UNDER INVESTIGATION
328475	5	KERSHAW	Curb Cuts	THE VICKY CORPORATION	2/11/2008	US	1	JEFFERSON DAVIS HWY.	Y	UNDER INVESTIGATION
330759	5	DILLON	Curb Cuts	HARRY B. HUGGINS	2/25/2008	SC	9	NICHOLS HWY	Y	UNDER INVESTIGATION
330944	5	YORK	Curb Cuts	TOWN OF CLOVER/ ALLISON HARVEY	2/27/2008	SC	55	SC 55	Y	UNDER INVESTIGATION
331368	5	KERSHAW	Curb Cuts	HATTIE L. HOOD	2/28/2008	SC	157	JONES RD.	N	UNDER INVESTIGATION
331463	5	KERSHAW	Curb Cuts	KEN BRANHAM	2/29/2008	SC	34	RIDGEWAY ROAD (LUGOFF)	Y	UNDER INVESTIGATION
331533	5	KERSHAW	Curb Cuts	ARCHIE SHERRILL	2/28/2008	SC	34	BISHOPVILLE HWY. (CAMDEN)	Y	UNDER INVESTIGATION
328163	5	LANCASTER	Traffic Signals	STEVE WILLIS - COUNTY ADMINISTRATOR	2/8/2008	SC	522			UNDER INVESTIGATION
328176	5	CHEROKEE	Traffic Signals	MELINDA PATTERSON - PRINCIPAL	2/8/2008	US	29	EAST CHEROKEE STREET	N	UNDER INVESTIGATION
328672	5	SUMTER	Traffic Signals	ALPHONSO JOHNSON	2/12/2008	S	40	ST. PAUL CH.RD.		UNDER INVESTIGATION
328921	5	DILLON	Traffic Signals	SENATOR KENT WILLIAMS	2/13/2008					UNDER INVESTIGATION
330390	5	SUMTER	Traffic Signals	ARTIE BAKER	2/25/2008	S	1342	OLD CAMDEN HWY. (DALZELL HWY.)		UNDER INVESTIGATION
330732	5	DARLINGTON	Traffic Signals	RAINEY KNIGHT	2/26/2008	S	255	BROCKINGTON ROAD		UNDER INVESTIGATION
330958	5	YORK	Traffic Signals	WALTER BROWN/SENATOR WES HAYES	2/27/2008	S	50	SPRINGDALE		UNDER INVESTIGATION
331212	5	YORK	Traffic Signals	MRS NADARA ANDREWS	2/28/2008	SC	55	BETHEL		UNDER INVESTIGATION

Commission 370 (N) Report

3/11/2008

Commission 370 (N) Items recommended for approval based on approved objective and quantifiable factors

Req.#	Cong Dist	County	Request Type	Requestor	Reported Date	Type	Route	Road Name	Meets Criteria
328801	6	MARION	Curb Cuts	JOHNNY FORD	2/13/2008	US	76	US 76	Y
328922	6	CLARENDON	Curb Cuts	MARITTA SMITH	2/13/2008	SC	527	BLACK RIVER ROAD	Y
329073	6	BERKELEY	Curb Cuts	MONCK'S CORNER CHURCH OF GOD	2/6/2008	US	52	US-52	Y
329532	6	CLARENDON	Curb Cuts	LEE SPENCER	2/14/2008	SC	261	PAXVILLE HIGHWAY	Y
330192	6	FLORENCE	Curb Cuts	JAMES CLARK	2/22/2008	SC	327	FRANCIS MARION ROAD	Y
331720	6	DORCHESTER	Curb Cuts	KAREN MCNEIL	2/25/2008	US	15	HWY 15 SOUTH	Y
328909	6	FLORENCE	Traffic Signals	DANIELLE STONE	2/13/2008	S	29	CASHUA DRIVE	Y

Commission 370 (N) Items not recommended for approval

Req.#	Cong Dist	County	Request Type	Requestor	Reported Date	Type	Route	Road Name	Meets Objective	Justification
328766	6	CALHOUN	Resurfacing	CELESTE ZEIGLER	2/20/2008	S	123	PASTURE LANE	N	ASSESSED BY JH WOODRUM ROAD'S NEEDS RESURFACING BUT FUNDS NOT AVAILABLE AND ROAD IS NOT ON LIST FROM COLUMBIA. WOODRUM CONTACTED MS. ZEIGLER BY EMAIL SINCE WAS REC'D BY COMMENTS PAGE WEB SITE. ROAD TO BE PATCHED AND SHOULD BE PULLED FOR ANY HOLDING WATER. WILL RECOMMEND THIS ROAD BE PLACED ON LIST FOR RESURFACING.
328372	6	CLARENDON	Curb Cuts	PAXVILLE COMMUNITY DEVELOPMENT CORPORATI	2/4/2008	SC	261	PAXVILLE HIGHWAY	N	TO BE DONE UNDER PERMIT
328384	6	ORANGEBURG	Curb Cuts	JOHN MELLIS	2/7/2008	SC	210	BOWMAN BRANCHVILLE HWY	N	COMMERCIAL DRIVEWAY TO BE PUT IN BY OWNER UNDER PERMIT
329535	6	CLARENDON	Curb Cuts	MARK SPIGNER	2/19/2008	US	301	HWY 301	N	DOES NOT MEET CRITERIA
327749	6	ORANGEBURG	Traffic Signals	PATTY SIZEMORE	2/6/2008	US	21	COLUMBIA RD	N	DTE REVIEWED RECENTLY. SIGNAL NOT WARRANTED. SCHOOL FLASHERS IN PLACE. ALL SIGNS WERE IN GOOD CONDITION. CROSSWALK MARKINGS UPGRADED. CALLED MS. SIZEMORE AND INFORMED HER OF OUR DECISION ON 2-22-08.
328878	6	FLORENCE	Traffic Signals	LINDA JOHNSON	2/13/2008	S	588	FREEDOM BOULEVARD	N	DO NOT RECOMMEND SIGNAL. FREEDOM BOULEVARD JUST OPENED. NOT ENOUGH TRAFFIC ON THE SIDE STREETS TO JUSTIFY A TRAFFIC SIGNAL. ACCIDENT HISTORY IS NOT RELEVANT SINCE THE ROAD JUST OPENED. SEE LETTER DATED 2-13-08.

Commission 370 (N) Items received and are in a pending status

Req.#	Cong Dist	County	Request Type	Requestor	Reported Date	Type	Route	Road Name	Meets Objective	Status
329306	6	FLORENCE	Curb Cuts	CLIRT PARKS	2/15/2008	US	52	IRBY STREET	Y	UNDER INVESTIGATION
329782	6	FLORENCE	Curb Cuts	MRS HICKSON	2/20/2008	SC	403	NORTH BETHEL ROAD		UNDER INVESTIGATION
329796	6	MARION	Curb Cuts	MIKE MONACELLI	2/20/2008	US	378	US - 378		UNDER INVESTIGATION
330023	6	MARION	Curb Cuts	MICHAEL MONACELLI	2/21/2008	US	378	HIGHWAY 378		UNDER INVESTIGATION
330730	6	COLLETON	Curb Cuts	ABNER ROSIER	2/26/2008	SC	651	REHOBOTH ROAD		UNDER INVESTIGATION
331918	6	DORCHESTER	Curb Cuts	REGINAD CUSACK	2/29/2008	US	78	HWY 78		UNDER INVESTIGATION
328576	6	COLLETON	Traffic Signals	HONORABLE ROBERT L. BROWN	2/12/2008	US	17	ACE BASIN PKWY.	N	UNDER INVESTIGATION
329768	6	BERKELEY	Traffic Signals	ROSABELL BEAUFORT	2/8/2008	S	33	CLEMENT FERRY ROAD		UNDER INVESTIGATION

3/11/2008

Summary of pending items reported from 6/27/2007 through 1/31/2008

Pending Work Request Approved 31

31

Pending Work Request Not Approved

19

Work Request Still Pending

358

Total This Report

435

Commission 370 (N) February Pending Status Report

3/11/2008

Commission 370 (N) Items recommended for approval based on approved objective and quantifiable factors

Cong Dist	Req. #	County	Request Type	Requestor	Meets	Assess	Type	Route	Road Name
1	317347	CHARLESTON	CURB CUTS	GLENN WATSON	Y	Y	US	17	US 17
1	326973	HORRY	CURB CUTS	JESSE LIVINGSTON	Y	Y	SC	90	HWY 90 2640
1	327861	CHARLESTON	CURB CUTS	FORCE PROTECTION INDUSTRIES	Y	Y	US	78	US 78
1	308797	CHARLESTON	NEW SIGNALS	MS. JUDITH KENNEDY	Y	Y	SC	61	GLEN MCCONNEL
1	321052	DORCHESTER	NEW SIGNALS	MARGARET LEWELLEN	Y	Y	S	13	CENTRAL AVE
2	322761	BEAUFORT	CURB CUTS	KELLER KISSAM	Y	Y	SC	170	ROBERT SMALLS PARKWAY
2	322460	LEXINGTON	NEW SIGNALS	JASON RAUCH	Y	Y	SC	35	12TH ST. EXTENSION
2	328170	BEAUFORT	NEW SIGNALS	COLIN KINTON	Y	Y	S	163	BURNT CHURCH ROAD
3	314906	AIKEN	CURB CUTS	JEWELL RICKETSON	Y	Y	SC	19	EDGEFIELD HWY
3	322880	ANDERSON	CURB CUTS	DREW SIMPSON	Y	Y	SC	184	ELBERTON HWY
4	304864	UNION	CURB CUTS	WAL MART EAST LP.	Y	Y	US	176	DUNCAN BYPASS
4	306917	UNION	CURB CUTS	MCDONALD'S USA, LLC	Y	Y	US	176	DUNCAN BYPASS
4	307193	UNION	CURB CUTS	REED BO, LLC-RONALD F	Y	Y	SC	49	ARTHUR BOULEVARD
4	321400	GREENVILLE	CURB CUTS	CONSOLIDATED TIRES	Y	Y	US	25	AUGUSTA
4	321539	GREENVILLE	CURB CUTS	WENDY FOWLER	Y	Y	SC	14	SC 14 NORTH
4	325865	UNION	CURB CUTS	EDDIE MCCONNELL	Y	Y	SC	215	BELTLINE ROAD
5	325867	YORK	RESURFACE	JENNIFER WILFORD	Y	Y	S	290	SIDNEY STREET
5	319253	DILLON	CURB CUTS	GLEN WAGNER	Y	Y	SC	34	HWY 34W
5	321551	SUMTER	CURB CUTS	MARY MOORE	Y	Y	US	76	FLORENCE HWY.
5	321659	FAIRFIELD	CURB CUTS	BARBARA HARRIS	Y	Y	SC	34	SC-34 EAST- RIDGEWAY
5	322117	YORK	CURB CUTS	SARAH COMER	Y	Y	SC	324	HWY. 324
5	323928	YORK	CURB CUTS	BRYAN F. KILLIAN	Y	Y	SC	55	SC 55
5	324164	YORK	CURB CUTS	TRI-MARK, LLC	Y	Y	SC	49	SC 49
5	326758	CHESTERFIELD	CURB CUTS	DANA PAUL	Y	Y	SC	9	SC-9
5	326852	DARLINGTON	CURB CUTS	CHARLES JACKSON	Y	Y	US	15	SOUTH S 5TH STREET
6	304212	BERKELEY	RESURFACE	VIRIAN THARP	Y	Y	S	134	WREN ROAD
6	319654	ORANGEBURG	CURB CUTS	WILLIAM G. DOWNES	Y	Y	US	301	BAMBERG ROAD
6	320742	BERKELEY	CURB CUTS	CLARENCE HARWELL	Y	Y	SC	402	SC 402
6	326792	FLORENCE	CURB CUTS	FIRST FEDERAL C/O ENGINEERING CONSULTANT	Y	Y	SC	51	PAMPLICO HIGHWAY
6	326873	FLORENCE	CURB CUTS	DEWEY POWERS III	Y	Y	SC	51	SECOND LOOP ROAD
6	327513	DORCHESTER	CURB CUTS	H L BARNHILL	Y	Y	SC	27	GTVHANS ROAD

Commission 370 (N) February Pending Status Report

3/11/2008

Commission 370 (N) Items not recommended for approval

Cong Dist	Req.#	County	Request Type	Requestor	Meets	Assess	Type	Route	Road Name	Justification
1	321681	BERKELEY	RESURFACE	KENNETH HUGHER	N	N	S	1087	RUBY STREET	DOES NOT MEET BY CURRENT GUIDELINES.
1	328169	CHARLESTON	CONSTRUCTION	JOHN BRYANT	N	N	SC	700	MAYBANK HIGHWAY	THIS INTERSECTION IS IN THE LIMITS OF THE SC 700 (MAYBANK HIGHWAY) IMPROVEMENT PROJECT BY CHARLESTON COUNTY ROADWISE.
1	318068	CHARLESTON	CURB CUTS	JEFF NICHOLS	N	N	US	78	US 78	WORK REQUEST REPLACED WITH WORK REQUEST 318070 LOCATION OF DRIVE WAS MOVED TO S-10-1427
2	308805	BEAUFORT	NEW SIGNALS	LURA HOLMAN MCINTOSH	N	N	US	21	BOUNDARY STREET	TRAFFIC COUNT WAS PERFORMED AT THE INTERSECTION AND VOLUMES DID NOT MEET TRAFFIC SIGNAL WARRANTS.
2	314145	ALLENDALE	NEW SIGNALS	ALONZO FRAZIER	N	N	US	278	ALLENDALE- FAIRFAX HWY.	DTE REVIEWED. SIGNAL NOT WARRANTED. TO INSTALL FLASHER.
3	319336	AIKEN	NEW SIGNALS	SHANNON HOLLEY	N	N	SC	19	WHISKEY ROAD	LEFT TURN SIGNAL NOT RECOMMENDED AT THIS TIME. SIGNAL TIMINGS WERE OPTIMIZED IN OCTOBER.
3	327368	AIKEN	NEW SIGNALS	JENNIFER GILMER	N	N	SC	19	WHISKEY ROAD	REFER TO WORK REQUEST # 319336
4	316137	GREENVILLE	RESURFACE	MAJORS	Y	N	S	105	BRAMLETT RD	NEITHER PORTION OF W. BRAMLETT OR W. WASHINGTON IS SCHEDULED TO COME UP FOR RESURFACING IN THE NEXT FEW YEARS. W. WASHINGTON MIGHT BE RE-EVALUATED TO BE MOVED UP THE LIST. WE WILL CHECK W. BRAMLETT AT THE SAME TIME.
5	298066	CHEROKEE	RESURFACE	LUTHER TATE	N	N	S	633	GOLD MINE SPRINGS ROAD	ROAD DOES NOT RANK HIGH ENOUGH IN RESURFACING PRIORITY TO JUSTIFY INCLUSION IN RESURFACING AT THIS TIME.
5	298812	CHESTER	RESURFACE	BOBBY JONES	N	N	S	20	DEARBORN STREET	ROAD DOES NOT RANK HIGH ENOUGH TO WARRANT RESURFACING AT THIS TIME.
5	325708	DILLON	CURB CUTS	PAMELA DAVIS	N	N	SC	917	W MAIN STREET	COULD NOT DO. ROAD FOR SUBDIVISION. NEED PERMIT.
5	299001	FAIRFIELD	NEW SIGNALS	MARSHA BONDS	N	N	S	88	MOULTRIE ST	DOES NOT MEET SIGNAL WARRANTS.
5	308258	CHEROKEE	NEW SIGNALS	TRUDY MARTIN	N	N	US	29	CHEROKEE STREET	DOES NOT MEET VOLUME SIGNAL WARRANTS OR ACCIDENT CRITERORY
5	317388	YORK	NEW SIGNALS	REP. MICK MULVANEY	N	N	S	36	DOBY'S BRIDGE	DOES NOT MEET SIGNAL WARRANTS
6	321412	BERKELEY	RESURFACE	SHANE JUDY	Y	N	S	757	EDWARD DRIVE	DOES NOT MEET BY CURRENT CRITERIA
6	313654	COLLETON	CURB CUTS	ROBIN BRETT	N	N	US	15	JEFFERIES HIGHWAY	APPLICANT HAS EASEMENT ON PROPERTY FOR PROPERTY BEHIND HERS. WANTS TO MOVE EASEMENT. 2 PAVED DRIVES ON SITE PLUS EASEMENT. RME WANTS TO REMOVE EASEMENT AND 1 PAVED DRIVE AND HAVE 1 EASEMENT FOR LAND. DRIVES TOO CLOSE TOGETHER. MET WITH APPLICANT AND EXPLA
6	307561	CHARLESTON	NEW SIGNALS	GARY LESESNE	N	N	S	32	SPRUILL AVENUE	ENGINEERING STUDY PERFORMED. SIGNAL NOT JUSTIFIED.
6	323990	WILLIAMSBURG	NEW SIGNALS	SENATOR YANCEY MCGILL	N	N	US	52	LONGSTREET STREET	THE TRAFFIC VOLUMES AND CRASH EXPERIENCE DO NOT WARRANT THE REVISION OF THEEXISTING EMERGENCY SIGNAL TO A STOP AND GO TRAFFIC SIGNAL. SEE REPORT/LETTER DATED 2-15-08 [US52&554(2-08)].
6	325571	FLORENCE	NEW SIGNALS	FLORENCE PD	N	N	S	588	FREEDOM BOULEVARD	CAUTION LIGHT NOT RECOMMENDED. WILL REDUCE SPEED LIMIT IN THIS AREA TO 40 MPH ON BYPASS. WORK WILL BE HANDLED UNDER A DIFFERENT WORK ORDER.

Commission 370 (N) February Pending Status Report

3/11/2008

Commission 370 (N) Items pending

Cong Dist	Reg.#	County	Request Type	Requestor	Meets	Assess	Type	Route	Road Name	Justification
1	299079	BERKELEY	RESURFACE	MARY MCSWAIN	N	P	S	16	COOPER STORE ROAD	Under Investigation
1	301072	CHARLESTON	RESURFACE	EDWARD & KATHE LIPMAN	N	P	S	342	FREEMAN STREET	Under Investigation
1	297539	DORCHESTER	BIKELANES	CITY OF N. CHARS	N	P	SC	642	DORCHESTER ROAD	Under Investigation
1	300497	CHARLESTON	CONSTRUCTION	DELORIS FLUDD	N	P	US	17	US 17	Under Investigation
1	317306	CHARLESTON	CONSTRUCTION	MICHELLE MAYER			SC	61	SC-61/ASHLEY RIVER ROAD	Under Investigation
1	324053	CHARLESTON	CONSTRUCTION	JOSEPH P. RILEY, JR.			S	273	ELLIS ST.	Under Investigation
1	326028	GEORGETOWN	CONSTRUCTION	WACCAMAW REGIONAL COUNCIL OF GOVERNMENTS			US	17	US HWY. 17-N	Under Investigation
1	300997	BERKELEY	CURB CUTS	JAMES P. GLADDEN	N	P	US	176	STATE ROAD	Under Investigation
1	303477	GEORGETOWN	CURB CUTS	PERU PLANTATION, LLC	Y	P	US	701	NORTH FRAISER ST.	Under Investigation
1	310290	DORCHESTER	CURB CUTS	MARK KABBES		P	US	78	WEST 5TH NORTH STREET	Under Investigation
1	312472	DORCHESTER	CURB CUTS	KLEIN SCOTT VISCO COM			US	78	WEST 5TH NORTH STREET	Under Investigation
1	312817	DORCHESTER	CURB CUTS	THE PANTRY INC			SC	642	DORCHESTER ROAD	Under Investigation
1	314300	DORCHESTER	CURB CUTS	KARL A. MCMILLAN			SC	642	DORCHESTER ROAD	Under Investigation
1	315988	DORCHESTER	CURB CUTS	FRED SKIPPER			SC	61	BEECH HILL ROAD	Under Investigation
1	316318	DORCHESTER	CURB CUTS	RON BARKER			SC	642	DORCHESTER ROAD	Under Investigation
1	316358	BERKELEY	CURB CUTS	GREENE POINTE, INC.			US	176	ST. JAMES AVE.	Under Investigation
1	308751	CHARLESTON	NEW SIGNALS	MS. BEVERLY CRAVEN			S	53	RIVERLAND DRIVE	Under Investigation
1	310362	CHARLESTON	NEW SIGNALS	JOSEPH P. RILEY, JR.			US	78	KING ST. EXT.	Under Investigation
1	317268	HORRY	NEW SIGNALS	RALPH OWENS			SC	707	HWY 707	Under Investigation
1	317916	CHARLESTON	NEW SIGNALS	VIRGINIA M. NIELAND			S	53	RIVERLAND DRIVE	Under Investigation
1	326015	CHARLESTON	NEW SIGNALS	MARK SHANNON						Under Investigation
1	326224	DORCHESTER	NEW SIGNALS	CAPTAIN SCOTT BRAUN		P	SC	642	DORCHESTER ROAD	Under Investigation
2	307735	RICHLAND	RESURFACE	BETTY BRADSHAW			S	2387	WYNETTE WAY	Under Investigation
2	307757	RICHLAND	RESURFACE	JAMES TAYLOR			S	2523	ROBNEY DRIVE	Under Investigation
2	307783	RICHLAND	RESURFACE	JAMES TAYLOR			S	2521	WACTOR ST	Under Investigation
2	307788	RICHLAND	RESURFACE	JACKIE BRANTLEY			S	295	KALMIA STREET	Under Investigation
2	307808	RICHLAND	RESURFACE	SANDRA JENKINS			S	2005	BURTON ST	Under Investigation
2	308023	RICHLAND	RESURFACE	CAROLE FALLON			S	43	BRICKYARD RD	Under Investigation
2	308332	RICHLAND	RESURFACE	BICKY & JOE SOLITO			S	1100	OLD WOODLAND ROAD	Under Investigation
2	310485	AIKEN	RESURFACE	MS. SUSAN KNEECE			S	345	SHADOW DR	Under Investigation
2	313701	RICHLAND	RESURFACE	MARY COX			S	1489	MOSS HILL ROAD	Under Investigation
2	316159	RICHLAND	RESURFACE	DOROTHY BRAHAM			S	997	SPRING BRANCH RD	Under Investigation
2	317533	RICHLAND	RESURFACE	KIM LITTLE /RAY ROSE	N	N	S	1377	OMAREST DRIVE	Under Investigation
2	319545	RICHLAND	RESURFACE	MS. ARTEMUS			S	1607	FOLYD DRIVE	Under Investigation
2	323449	RICHLAND	RESURFACE	BRYAN COOPER			S	1047	MICKLE RD	Under Investigation
2	324649	RICHLAND	RESURFACE	BILL LAROK			S	1837	STEWART STREET	Under Investigation
2	325168	RICHLAND	RESURFACE	BRIAN JOHNSON			S	241	EDISTO AVE	Under Investigation
2	326712	RICHLAND	RESURFACE	MARY STOKES			S	2488	CONNERS ST	Under Investigation
2	326803	RICHLAND	RESURFACE	PERRY LONY			S	241	EDISTO AVE	Under Investigation
2	326882	RICHLAND	RESURFACE	ELLEN STEPHENS			S	248	HEATHERWOOD RD	Under Investigation
2	297331	JASPER	CONSTRUCTION	JASON TAYLOR	N	P	I	95	JASPER HIGHWAY	Under Investigation
2	297442	RICHLAND	CONSTRUCTION	REP NATHAN BALLENTINE	N	P	I	26		Under Investigation
2	297455	RICHLAND	CONSTRUCTION	REP NATHAN BALLENTINE	N	P	S	129	KENNERLY RD	Under Investigation
2	321738	RICHLAND	CONSTRUCTION	SENATOR RONNIE CROMER			S	1308	A ST	Under Investigation
2	293707	JASPER	CURB CUTS	MESHELL Y. FIELDS			SC	462	GILLISON BRANCH ROAD	Under Investigation
2	294756	JASPER	CURB CUTS	BENJAMIN MCDUFFIE			US	321	COTTON HILL ROAD	Under Investigation
2	297120	JASPER	CURB CUTS	CBM ENTERPRISES	N	P	SC	336	EAST MAIN ST	Under Investigation
2	297147	JASPER	CURB CUTS	CAROLINA ENGINEERING	N	P	US	278	GRAYS HIGHWAY	Under Investigation
2	297160	JASPER	CURB CUTS	DENNIS BEACH	N	P	US	17	WHYTE HARDEE BLVD	Under Investigation
2	297181	JASPER	CURB CUTS	BENJAMIN MCDUFFIE	N	P	US	321	COTTON HILL ROAD	Under Investigation
2	297816	BEAUFORT	CURB CUTS	BINDON PLANTION LLC	N	P	US	17	US HWY 17	Under Investigation
2	297856	BEAUFORT	CURB CUTS	DENNY ST. ROMAIN	N	P	US	21	SEA ISLAND PARKWAY	Under Investigation
2	297902	BEAUFORT	CURB CUTS	FRANCIS A CHECK	N	P	SC	802	SAMS PT ROAD	Under Investigation
2	300260	AIKEN	CURB CUTS	THOMAS USKUP	N		SC	4	SURREY RACE RD	Under Investigation
2	301402	BEAUFORT	CURB CUTS	CHRIS BRUNSON	N	P	US	21	BOUNDARY STREET	Under Investigation

Commission 370 (N) February Pending Status Report

3/11/2008

Commission 370 (N) Items pending

Cong Dist	Reg.#	County	Request Type	Requestor	Meets	Assess	Type	Route	Road Name	Justification
2	301503	AIKEN	CURB CUTS	AIKEN LAND & TIMBER	N		US	78	CHARLESTON HWY	Under Investigation
2	301610	BEAUFORT	CURB CUTS	MICHAEL TUCKER	N	P	US	278	FORDING ISLAND ROAD	Under Investigation
2	308868	BEAUFORT	CURB CUTS	JOE PIZZO	Y	P	SC	802	SAVANNAH HIGHWAY	Under Investigation
2	311798	BEAUFORT	CURB CUTS	RON BUNNER	Y	P	SC	170	OKAITE HWY	Under Investigation
2	311810	BEAUFORT	CURB CUTS	RON BUNNER	Y	P	SC	170	OKAITE HWY	Under Investigation
2	312501	BEAUFORT	CURB CUTS	BOB DUMLER	Y	P	SC	170	OKAITE HWY	Under Investigation
2	315609	JASPER	CURB CUTS	JIMMIE R. CLELAND	N	P	US	17	JACOB SMART BOULEVARD	Under Investigation
2	322344	LEXINGTON	CURB CUTS	DON TAYLOR	N	P	SC	60	LAKE MURRAY BLVD	Under Investigation
2	322884	BEAUFORT	CURB CUTS	THOMAS CAMPBELL	Y	P	SC	170	OKAITE HWY	Under Investigation
2	324477	RICHLAND	CURB CUTS	HENRIETTA SMITH	Y	P	SC	48	BLUFF RD	Under Investigation
2	325293	BEAUFORT	CURB CUTS	ROBERT LAUDER	Y	Y	US	21	SEA ISLAND PARKWAY	Under Investigation
2	326527	JASPER	CURB CUTS	DAVID WEBBER	Y	Y	US	278	GRAYS HIGHWAY	Under Investigation
2	296689	RICHLAND	NEW SIGNALS	SEN. JOHN E. COURSON	N	P	S	58	KENNERLY RD	Under Investigation
2	296733	RICHLAND	NEW SIGNALS	RACHEL BRANHAM	N	P	I	20	INTERSTATE 20	Under Investigation
2	296789	RICHLAND	NEW SIGNALS	RASHAD EGISTER	N	P	S	2033	SPARKLEBERRY LN	Under Investigation
2	297379	LEXINGTON	NEW SIGNALS	REP. NIKKI HALEY	N	P	US	378	SUNSET BLVD.	Under Investigation
2	299486	LEXINGTON	NEW SIGNALS	BILL BARRIER	N	P	SC	302	EDMUND HWY.	Under Investigation
2	302404	LEXINGTON	NEW SIGNALS	LINDA MEEK	N	P	S	34	PLATT SPRINGS ROAD	Under Investigation
2	302898	LEXINGTON	NEW SIGNALS	LINDA MEEK	N	P	S	34	PLATT SPRINGS ROAD	Under Investigation
2	303161	LEXINGTON	NEW SIGNALS	TAMMY JOHNSON	N	P	S	34	PLATT SPRINGS ROAD	Under Investigation
2	303365	LEXINGTON	NEW SIGNALS	KELLY MILLS	N	P	S	34	PLATT SPRINGS ROAD	Under Investigation
2	303369	LEXINGTON	NEW SIGNALS	MS. KELLY MILLS	N	P	S	34	PLATT SPRINGS ROAD	Under Investigation
2	303382	LEXINGTON	NEW SIGNALS	BOBBI BOUKNIGHT	N	P	S	34	PLATT SPRINGS ROAD	Under Investigation
2	303512	LEXINGTON	NEW SIGNALS	BARBARA MARTIN	N	P	S	34	PLATT SPRINGS ROAD	Under Investigation
2	304730	LEXINGTON	NEW SIGNALS	MS. KORENE SMITH	N	P	S	34	PLATT SPRINGS ROAD	Under Investigation
2	305457	RICHLAND	NEW SIGNALS	RICHLAND COUNTY EMERG			S	83	HARDSCRABBLE ROAD	Under Investigation
2	305533	RICHLAND	NEW SIGNALS	ROBIN WOLTERS	N	N	SC	48	BLUFF RD	Under Investigation
2	305785	LEXINGTON	NEW SIGNALS	ED ELBRECHT			US	378	SUNSET BLVD.	Under Investigation
2	305871	RICHLAND	NEW SIGNALS	CORI KOCEVSKI			S	83	HARDSCRABBLE ROAD	Under Investigation
2	307515	RICHLAND	NEW SIGNALS	BRIAN MOTLEY			S	1041	RIMER POND ROAD	Under Investigation
2	307840	RICHLAND	NEW SIGNALS	ELLEN BURGIN			S	286	BICKLEY RD	Under Investigation
2	309319	RICHLAND	NEW SIGNALS	DANNY SPEAKS			S	83	HARDSCRABBLE ROAD	Under Investigation
2	309320	RICHLAND	NEW SIGNALS	DANNY SPEAKS			S	1835	LONGTOWN	Under Investigation
2	309730	LEXINGTON	NEW SIGNALS	PATRICIA WHEAT			SC	6	EDMUND HWY.	Under Investigation
2	310210	AIKEN	NEW SIGNALS	MARK NOLT	N	N	US	1	US-1	Under Investigation
2	310812	AIKEN	NEW SIGNALS	REP. J. ROLAND SMITH	N	N	S	254	SUDLOW LAKE RD	Under Investigation
2	310902	RICHLAND	NEW SIGNALS	VAL HUTCHINSON			S	1834	NORTH SPRINGS ROAD	Under Investigation
2	311440	LEXINGTON	NEW SIGNALS	JAMES R. CLAMP, MAYOR			S	24	MAIN ST.	Under Investigation
2	311483	RICHLAND	NEW SIGNALS	HARRY FARBER			SC	60	LAKE MURRAY BLVD	Under Investigation
2	312576	AIKEN	NEW SIGNALS	MR. HANK FULMER			US	1	COLUMBIA HWY	Under Investigation
2	312578	LEXINGTON	NEW SIGNALS	ABBY DIAMOND			S	1177	OLD BUSH RIVER RD	Under Investigation
2	313220	RICHLAND	NEW SIGNALS	RACHEL UTSEY			S	1800	GALWAY LANE	Under Investigation
2	313968	RICHLAND	NEW SIGNALS	CLARA PINCKNEY			SC	48	BLUFF RD	Under Investigation
2	314417	RICHLAND	NEW SIGNALS	KAREN EBERHARDT	Y	Y	US	1	TWO NOTCH RD	Under Investigation
2	315119	RICHLAND	NEW SIGNALS	BILL JONES			S	1097	JACOB MILL POND RD	Under Investigation
2	315228	RICHLAND	NEW SIGNALS	MR. MICHAEL LYDAY			SC	555	FARROW ROAD	Under Investigation
2	316180	RICHLAND	NEW SIGNALS	LOLITA RICHLAND MAINT			US	21	WILSON BLVD	Under Investigation
2	316385	RICHLAND	NEW SIGNALS	SHARON RICHARDSON			S	1834	NORTH SPRINGS RD.	Under Investigation
2	316391	RICHLAND	NEW SIGNALS	SHARON RICHARDSON			S	2271	RISDON WAY	Under Investigation
2	317547	RICHLAND	NEW SIGNALS	MS. NEALY			S	2205	BEECLIFF DR	Under Investigation
2	319128	LEXINGTON	NEW SIGNALS	SHANNON BOWEN			SC	302	EDMUND HWY.	Under Investigation
2	320228	LEXINGTON	NEW SIGNALS	MS. JANICE			SC	302	EDMUND HWY.	Under Investigation
2	321732	LEXINGTON	NEW SIGNALS	HAIDEE MARTINEZ			US	1	MEETING ST.	Under Investigation
2	323747	RICHLAND	NEW SIGNALS	JIMMY SHARP			SC	555	FARROW ROAD	Under Investigation
2	323855	LEXINGTON	NEW SIGNALS	NANNETTE GUEST			S	169	BELO RD.	Under Investigation

Commission 370 (N) February Pending Status Report

3/11/2008

Commission 370 (N) Items pending

Cong Dist	Reg.#	County	Request Type	Requestor	Meets	Assess	Type	Route	Road Name	Justification
2	325305	LEXINGTON	NEW SIGNALS	SENATOR JAKE KNOTTS	N	P	US	1	AUGUSTA RD.	Under Investigation
2	326556	LEXINGTON	NEW SIGNALS	SENATOR JAKE KNOTTS	N	P	S	68	CORLEY MILL RD.	Under Investigation
3	297652	ANDERSON	RESURFACE	COL AMOS	N	P	I	85	I-85	Under Investigation
3	303297	ANDERSON	CONSTRUCTION	MS. JOYCE HIOTT	N	P	S	718	BROWN ROAD	Under Investigation
3	298228	ANDERSON	CURB CUTS	ED EVANS	N	P	US	76	BELTON HIGHWAY	Under Investigation
3	298410	OCONEE	CURB CUTS	GARY BURTON	N	P	SC	11	SC-11	Under Investigation
3	299055	AIKEN	CURB CUTS	KEVIN FREELAND	N	P	SC	302	SILVER BLUFF RD	Under Investigation
3	299695	ANDERSON	CURB CUTS	KRYSTAL LAVOIE	Y	P	SC	187	HWY 187	Under Investigation
3	300027	AIKEN	CURB CUTS	CITY OF AIKEN	N	P	US	1	COLUMBIA HWY	Under Investigation
3	300651	PICKENS	CURB CUTS	RICHARD PHIPPS	Y	P	SC	183	FARRS BRIDGE ROAD	Under Investigation
3	302517	PICKENS	CURB CUTS	PATRICK PATTERSON	Y	P	SC	8	GENTRY MEMORIAL HWY	Under Investigation
3	304159	ABBEVILLE	CURB CUTS	MS. SHERRY HALL	N	P	SC	823	MT. CARMEL HWY.	Under Investigation
3	304337	AIKEN	CURB CUTS	JIMMY PRESTON	N	P	US	1	COLUMBIA HWY	Under Investigation
3	304343	PICKENS	CURB CUTS	ERIK HORTON	Y	Y	SC	153	SC-153	Under Investigation
3	306526	ANDERSON	CURB CUTS	LEVITTE	Y	P	US	178	US 178	Under Investigation
3	309417	OCONEE	CURB CUTS	TRACY & TAMMY LANNING	Y	Y	SC	11	SC-11	Under Investigation
3	313862	OCONEE	CURB CUTS	BRAD LECROY	Y	Y	SC	11	SC-11	Under Investigation
3	315470	OCONEE	CURB CUTS	GARY ALEXANDER	Y	P	SC	59	SC-59	Under Investigation
3	316820	OCONEE	CURB CUTS	BRADLEY JONES	Y	P	SC	11	SC-11	Under Investigation
3	316983	OCONEE	CURB CUTS	THOM MOXLEY	Y	Y	SC	28	HIGHLANDS HIGHWAY	Under Investigation
3	316987	OCONEE	CURB CUTS	MT REST BAPTIST CHURC	Y	P	SC	28	HIGHLANDS HIGHWAY	Under Investigation
3	317138	OCONEE	CURB CUTS	ZACK DUNCAN	Y	Y	SC	24	WEST OAK HIGHWAY	Under Investigation
3	318424	OCONEE	CURB CUTS	LEVERN BACKMON	Y	Y	SC	130	STAMP CREEK ROAD	Under Investigation
3	320423	AIKEN	CURB CUTS	BRAD YON	Y	Y	SC	389	JOHN NUNN HWY	Under Investigation
3	320664	OCONEE	CURB CUTS	DEAN BARE	Y	Y	SC	11	SC-11	Under Investigation
3	326563	ABBEVILLE	CURB CUTS	PRYSMIAN CABLES AND SYSTEMS	Y	P	SC	28	SC 28 BY-PASS	Under Investigation
3	293766	ANDERSON	NEW SIGNALS	PAT	N	P	SC	247	SC 247	Under Investigation
3	300774	AIKEN	NEW SIGNALS	IRWIN E MAGERKURTH	N	P	US	278	WILLISTON ROAD	Under Investigation
3	301670	ANDERSON	NEW SIGNALS	OTIS M. SCOTT-COUNCIL	N	P	SC	20	SC-20	Under Investigation
3	302099	ANDERSON	NEW SIGNALS	DAN BOWEN	N	P	SC	24	SC-24	Under Investigation
3	303259	ANDERSON	NEW SIGNALS	DAN CAMBELLE	N	P	SC	153	SC ROUTE 153	Under Investigation
3	304009	AIKEN	NEW SIGNALS	BENJAMIN COBB	N	N	SC	230	MARTINTOWN RD	Under Investigation
3	305281	AIKEN	NEW SIGNALS	REP. J. ROLAND SMITH	N	P	SC	125	ATOMIC RD	Under Investigation
3	305631	ANDERSON	NEW SIGNALS	GEORGE MARTIN			S	76	MIDWAY ROAD	Under Investigation
3	306907	ANDERSON	NEW SIGNALS	LINDA GRIFFIN			S	80	JAMES COX ROAD	Under Investigation
3	307009	ANDERSON	NEW SIGNALS	JOE FINLEY			US	76	US 76	Under Investigation
3	307256	PICKENS	NEW SIGNALS	MIKE BROOKS			S	267	BETHLEHEM RIDGE ROAD	Under Investigation
3	308190	ANDERSON	NEW SIGNALS	BILL FOSTER			SC	28	SC 28 BUSINESS	Under Investigation
3	308654	ANDERSON	NEW SIGNALS	MALCOLM HAYNIE			SC	24	SC 24	Under Investigation
3	309153	ANDERSON	NEW SIGNALS	DANIEL T. COOPER			SC	8	SC 8	Under Investigation
3	310848	ANDERSON	NEW SIGNALS	EVERETT ADAMS			S	1706	NORTH MAIN STREET	Under Investigation
3	312264	AIKEN	NEW SIGNALS	TONY ATECA			SC	118	HITCHCOCK PKWY	Under Investigation
3	312466	AIKEN	NEW SIGNALS	ROGER LEDUC			US	1	RICHLAND AVE	Under Investigation
3	313455	ANDERSON	NEW SIGNALS	DONNA RUCKER			US	29	SHOCKLEY FERRY	Under Investigation
3	314709	AIKEN	NEW SIGNALS	MACHAEL PETERSON			SC	302	SILVER BLUFF RD	Under Investigation
3	314711	AIKEN	NEW SIGNALS	MACHAEL PETERSON			SC	302	SILVER BLUFF RD	Under Investigation
3	314712	AIKEN	NEW SIGNALS	MACHAEL PETERSON			SC	302	SILVER BLUFF RD	Under Investigation
3	316336	ANDERSON	NEW SIGNALS	BARBARA JOHNSON			SC	8	HIGHWAY 8	Under Investigation
3	318951	ANDERSON	NEW SIGNALS	JESSICA VICKERY			US	76	CLEMSON BLVD.	Under Investigation
3	323666	ANDERSON	NEW SIGNALS	CARISA WILSON			SC	28	SC 28 SOUTH	Under Investigation
3	325440	ANDERSON	NEW SIGNALS	FRITZ WEWERS	Y	P	SC	28	SC 28	Under Investigation
3	325479	PICKENS	NEW SIGNALS	JACKLYNN SHOPERSON			SC	93	SOUTH NORRIS HIGHWAY	Under Investigation
3	326354	OCONEE	NEW SIGNALS	MAYIN ALEXZANDER			SC	11	SC-11	Under Investigation
4	303056	SPARTANBURG	CONSTRUCTION	TERRON HELMS	Y	P	SC	296	REIDVILLE ROAD @ MOORE, REID	Under Investigation
4	307645	SPARTANBURG	CONSTRUCTION	SENATOR GLENN G. REES			S	74	RIVER OAK ROAD	Under Investigation

Commission 370 (N) February Pending Status Report

3/11/2008

Commission 370 (N) Items pending										
Cong Dist	Reg. #	County	Request Type	Requestor	Meets	Assess	Type	Route	Road Name	Justification
4	309314	SPARTANBURG	CONSTRUCTION	MORSHED MESIHA			SC	101	HIGHWAY 101 @ GREENVILLE, RE	Under Investigation
4	315001	SPARTANBURG	CONSTRUCTION	SEN. JOHN HAWKINS			S	115	BLACKSTOCK ROAD (E)	Under Investigation
4	301118	SPARTANBURG	CURB CUTS	MONARCH SPARTANBURG,	Y	Y	SC	215	BLACKSTOCK ROAD @ ROEBUCK	Under Investigation
4	301637	SPARTANBURG	CURB CUTS	VANCE SEXTON	Y	Y	SC	295	SOUTHPORT RD.	Under Investigation
4	301689	SPARTANBURG	CURB CUTS	JOHN F. PALMER	Y	Y	SC	56	CEDAR SPRINGS ROAD	Under Investigation
4	301699	SPARTANBURG	CURB CUTS	PEGGY BLACKWELL	Y	Y	SC	9	BOILING SPRINGS ROAD	Under Investigation
4	302223	SPARTANBURG	CURB CUTS	NIEMITALO, INC.	Y	P	SC	358	HOLLY SPRINGS ROAD @ LYMAN	Under Investigation
4	302634	SPARTANBURG	CURB CUTS	SPINX OIL COMPANY	Y	Y	SC	296	REIDVILLE ROAD @ MOORE, REID	Under Investigation
4	303621	SPARTANBURG	CURB CUTS	LEONARD GRIFFIN	Y	P	SC	11	HIGHWAY 11 @ CAMPOBELLO, CH	Under Investigation
4	304183	SPARTANBURG	CURB CUTS	NIEMITALO, INC.	Y	P	SC	358	HOLLY SPRINGS ROAD @ LYMAN	Under Investigation
4	307713	SPARTANBURG	CURB CUTS	PACCAR FINANCIAL CORP	Y	Y	US	221	CHESNEE HWY	Under Investigation
4	309172	SPARTANBURG	CURB CUTS	NATIONAL STARCH	Y	Y	US	221	US 221	Under Investigation
4	309634	SPARTANBURG	CURB CUTS	JAMES SMITH	Y	P	SC	215	STONE STATION RD.	Under Investigation
4	311694	GREENVILLE	CURB CUTS	JEANETTE GLENN			US	25	US 25 NORTH	Under Investigation
4	312538	SPARTANBURG	CURB CUTS	SPINX CO.	Y	P	SC	101	SC 101	Under Investigation
4	312575	SPARTANBURG	CURB CUTS	SPINX CO.	Y	P	US	221	MAIN STREET (S) @ WOODRUFF	Under Investigation
4	315260	SPARTANBURG	CURB CUTS	RAY BROWN	Y	P	US	221	HIGHWAY 221 @ ENOREE, MOORE	Under Investigation
4	315584	GREENVILLE	CURB CUTS	SPINX OIL CO.			SC	146	WOODRUFF RD	Under Investigation
4	316011	SPARTANBURG	CURB CUTS	MARY BETH NORTON			SC	296	REIDVILLE ROAD @ MOORE, REID	Under Investigation
4	316519	GREENVILLE	CURB CUTS	CLIFFS COMMUNITIES			SC	11	SC 11	Under Investigation
4	317493	GREENVILLE	CURB CUTS	CB MART, INC			US	29	WADE HAMPTON BLVD.	Under Investigation
4	318017	GREENVILLE	CURB CUTS	MAGNOLIA HALL PLANT.			SC	418	JENKINS BRIDGE RD.	Under Investigation
4	318956	SPARTANBURG	CURB CUTS	ROSE GILBERT			US	221	CHESNEE HWY	Under Investigation
4	321134	GREENVILLE	CURB CUTS	WILLIAM H O'DELL			US	29	WADE HAMPTON BLVD.	Under Investigation
4	321223	SPARTANBURG	CURB CUTS	C.V. SHANBHAG	Y	P	US	221	CHESNEE HWY	Under Investigation
4	321511	GREENVILLE	CURB CUTS	JIM FREELAND			US	276	US 276	Under Investigation
4	321515	GREENVILLE	CURB CUTS	MCDONALD'S USA			US	29	WADE HAMPTON BLVD.	Under Investigation
4	322637	GREENVILLE	CURB CUTS	REALTY LINK- DALE WALDROP			SC	291	NORTH PLEASANTBURG	Under Investigation
4	323015	GREENVILLE	CURB CUTS	JAMIE ROSELLI			SC	183	SC-183 CEDAR LANE,	Under Investigation
4	323991	GREENVILLE	CURB CUTS	D.L CARTER			US	25	WHITE HORSE RD	Under Investigation
4	324193	GREENVILLE	CURB CUTS	MICHAEL GALLOWAY			SC	296	BENNETTS BRIDGE	Under Investigation
4	326063	GREENVILLE	CURB CUTS	GREG TAYLOR			US	25	US 25 WHITEHORSE RD	Under Investigation
4	326577	GREENVILLE	CURB CUTS	MARTIN HENRY INVESTMENTS			SC	290	LOCUST HILL RD.	Under Investigation
4	297599	SPARTANBURG	NEW SIGNALS	COUNCILMAN MINTZ	N	P	SC	9	BOILING SPRINGS ROAD	Under Investigation
4	297601	SPARTANBURG	NEW SIGNALS	COUNCILMAN MINTZ	N		SC	9	BOILING SPRINGS ROAD	Under Investigation
4	297609	GREENVILLE	NEW SIGNALS	TOM EDMONDS	N	P	S	104	SOUTH PARKER	Under Investigation
4	297613	SPARTANBURG	NEW SIGNALS	HOLLY KINES	N		SC	85	BUSINESS 85	Under Investigation
4	297615	GREENVILLE	NEW SIGNALS	PARASDE GOWENS	N	P	S	270	MUSHCREEK RD	Under Investigation
4	298050	GREENVILLE	NEW SIGNALS	MIKE DIMPSY	N	P	S	920	STALLINGS RD	Under Investigation
4	298637	GREENVILLE	NEW SIGNALS	DAN HUNT	N	P	SC	101	SC-101	Under Investigation
4	298646	GREENVILLE	NEW SIGNALS	DAN HUNT	N	P	SC	101	SC-101	Under Investigation
4	303178	GREENVILLE	NEW SIGNALS	JACKLYNN BAGWELL	N	P	SC	146	WOODRUFF RD	Under Investigation
4	305054	GREENVILLE	NEW SIGNALS	MS. PAT MCCLINTICK	N	P	S	146	WOODRUFF	Under Investigation
4	306710	GREENVILLE	NEW SIGNALS	GLORIA DAWKINS			S	492	PELHAM RD.	Under Investigation
4	309713	SPARTANBURG	NEW SIGNALS	CHRIS JOHNSON			US	176	ASHEVILLE HIGHWAY	Under Investigation
4	310213	SPARTANBURG	NEW SIGNALS	BETH STARNES		P	SC	295	SC-295	Under Investigation
4	310363	SPARTANBURG	NEW SIGNALS	PAULIE BENNET		P	S	40	BLACKSTOCK ROAD @ CAMPTON	Under Investigation
4	310381	GREENVILLE	NEW SIGNALS	LINDA HAMELTON		P	S	164	GIBBS SHOALS RD.	Under Investigation
4	311107	SPARTANBURG	NEW SIGNALS	THOMAS TREMMEL	N	P	SC	290	DUNCAN MOORE HWY @ MOORE	Under Investigation
4	312224	SPARTANBURG	NEW SIGNALS	TRACY JOBE		P	SC	290	DUNCAN MOORE HWY @ MOORE	Under Investigation
4	318572	GREENVILLE	NEW SIGNALS	MARY STRATTMAN			US	25	US-25 SOUTH AUGUSTA RD	Under Investigation
4	319521	GREENVILLE	NEW SIGNALS	E. DAVID KING			S	272	W. GEORGIA RD.	Under Investigation
4	319548	GREENVILLE	NEW SIGNALS	DANA SIMOINS			SC	101	SC-101	Under Investigation
4	321540	GREENVILLE	NEW SIGNALS	SARAH JONES			S	110	MEMORIAL DR. EXT.	Under Investigation
4	322029	SPARTANBURG	NEW SIGNALS	O,NEAL MINCE			S	79	VALLEY FALLS ROAD @ SPTBG & V	Under Investigation

Commission 370 (N) February Pending Status Report

3/11/2008

Commission 370 (N) Items pending

Cong Dist	Reg.#	County	Request Type	Requestor	Meets	Assess	Type	Route	Road Name	Justification
4	322912	GREENVILLE	NEW SIGNALS	MARGRET MOON			S	435	RIDGE	Under Investigation
4	323631	GREENVILLE	NEW SIGNALS	MARGRET HOLLWAY			SC	290	SC 290	Under Investigation
4	324977	SPARTANBURG	NEW SIGNALS	STEVE BELLUE		P	SC	292	SC-292	Under Investigation
4	326358	GREENVILLE	NEW SIGNALS	CHRIS CHAPMAN			SC	8	BSC-8	Under Investigation
4	326763	GREENVILLE	NEW SIGNALS	DAN STEELE		P	S	94	EAST NORTH ST	Under Investigation
5	293377	MARLBORO	RESURFACE	MARY BAKER	N	P	SC	177		Under Investigation
5	296232	SUMTER	RESURFACE	LEONARD ELLIS			S	964	SIERRA DR.	Under Investigation
5	298864	SUMTER	RESURFACE	REV JOE & NEIGHBORS	N	P	S	734	RUSSEL AVE.	Under Investigation
5	298867	SUMTER	RESURFACE	BETSY CONNOR	N	P	S	934	FAWN CIR.	Under Investigation
5	298871	SUMTER	RESURFACE	BETSY CONNER	N	P	S	932	BUCKHORN DR.	Under Investigation
5	298894	SUMTER	RESURFACE	REP. MURRELL SMITH	N	P	S	1040	CONYERS ST.	Under Investigation
5	298900	SUMTER	RESURFACE	REP. MURRELL SMITH	N	P	S	833	SNOWDEN ST.	Under Investigation
5	298918	SUMTER	RESURFACE	DIANE FLEMING	N	P	S	1177	ECHO SPRINGS RD.	Under Investigation
5	298925	SUMTER	RESURFACE	DIANE FLEMING	N	P	S	1176	TWIN LAKES DR.	Under Investigation
5	298928	SUMTER	RESURFACE	DIANE FLEMING	N	N	S	1178	RIDGEHILL DR.	Under Investigation
5	298940	SUMTER	RESURFACE	DIANE FLEMING	N	P	S	1180	SHORELAND DR.	Under Investigation
5	304241	NEWBERRY	RESURFACE	MARK P. SHEALY	N	P	SC	66	HWY 66	Under Investigation
5	309107	NEWBERRY	RESURFACE	JEFFERY DUNCAN			S	452	COUNTY LINE ROAD	Under Investigation
5	315721	SUMTER	RESURFACE	TAMMY HOOD	N	N	S	1247	LONG BRANCH RD.	Under Investigation
5	304662	NEWBERRY	CONSTRUCTION	FRANT BEATTY		P	I	26	I-26	Under Investigation
5	321125	NEWBERRY	CONSTRUCTION	WALTON MCLEOD			SC	773	SC-773	Under Investigation
5	300366	SUMTER	CURB CUTS	HENRY KIRKLAND	N	P	US	521	CAMDEN HWY.	Under Investigation
5	303071	YORK	CURB CUTS	BRIGHT-MEYERS RH ACS.	Y	P	SC	161	SC 161	Under Investigation
5	310536	KERSHAW	CURB CUTS	DAVID T. HALE	Y	P	US	521	KERSHAW HIGHWAY	Under Investigation
5	315910	KERSHAW	CURB CUTS	ALBERT HOUGH	Y	P	SC	34	BISHOPVILLE HWY. (CAMDEN)	Under Investigation
5	326165	FAIRFIELD	CURB CUTS	WILLIAM GREEN	Y	P	SC	215	SC-215 SOUTH	Under Investigation
5	326307	LANCASTER	CURB CUTS	BERT SASSER			SC	5	ROCK HILL HIGHWAY	Under Investigation
5	298178	LANCASTER	NEW SIGNALS	STEVE WILLIS	N		US	521	CHARLOTTE HIGHWAY	Under Investigation
5	304818	SUMTER	NEW SIGNALS	JIMMY BYRD	Y	P	S	1429	S. PIKE EAST & WEST RD.	Under Investigation
5	310916	KERSHAW	NEW SIGNALS	JEANIE SABBAGHA			SC	34	BISHOPVILLE HWY. (CAMDEN)	Under Investigation
5	311427	KERSHAW	NEW SIGNALS	JEANIE SABBAGHA			S	329	DR. HUMPHRIES RD.	Under Investigation
5	315216	KERSHAW	NEW SIGNALS	ANONYMOUS			US	1	JEFFERSON DAVIS HWY.	Under Investigation
5	316942	DARLINGTON	NEW SIGNALS	PATRICIA WILLIAMS			US	52	US52 BY PASS	Under Investigation
5	317340	YORK	NEW SIGNALS	REP. MICK MULVANEY	N	N	SC	160	E. HWY. 160	Under Investigation
5	320805	SUMTER	NEW SIGNALS	CHARLIE HOLMES			S	1074	WESMARK BLVD	Under Investigation
6	293833	COLLETON	RESURFACE	HAROLD FLETCHER	Y	P	US	15	JEFFERIES HIGHWAY	Under Investigation
6	296238	SUMTER	RESURFACE	LEONARD ELLIS			S	963	TOXAWAY DR.	Under Investigation
6	296242	SUMTER	RESURFACE	LEONARD ELLIS			S	1232	ALPINE DR.	Under Investigation
6	296433	COLLETON	RESURFACE	SERENA MEMMINGER	N	P	S	521	SERPENTINE STREET	Under Investigation
6	296439	COLLETON	RESURFACE	KENNY BLANKNEY	N	P	S	175	COLLETON LOOP	Under Investigation
6	296447	COLLETON	RESURFACE	KENNY BLANKNEY	N	P	S	668	COLLETON LOOP ROAD	Under Investigation
6	296795	SUMTER	RESURFACE	REV. CHARLES JOE	N	P	S	232	POINSETTE DR.	Under Investigation
6	297560	DORCHESTER	RESURFACE	DORCHESTER COUNTY PUB	Y	Y	S	284	ALMA DRIVE	Under Investigation
6	297564	DORCHESTER	RESURFACE	DOR. CO PUBLIC WKS	Y	Y	S	335	TRANQUIL LANE	Under Investigation
6	298519	SUMTER	RESURFACE	REV JOE & NEIGHBORS	N	P	S	121	CORBETT ST.	Under Investigation
6	298520	SUMTER	RESURFACE	REV JOE & NEIGHBORS	N	P	S	231	PHILLIPS ST.	Under Investigation
6	298525	SUMTER	RESURFACE	REV JOE & NEIGHBORS	N	P	S	445	MOORE ST.	Under Investigation
6	298565	BERKELEY	RESURFACE	MRS. FIONA VARNER	N	P	S	55	HEATLEY STREET	Under Investigation
6	298818	SUMTER	RESURFACE	REV JOE & NEIGHBORS	N	P	S	142	WOODLAWN ST	Under Investigation
6	298822	SUMTER	RESURFACE	REV. JOE & NEIGHBORS	N	P	S	231	PHILLIPS ST.	Under Investigation
6	298825	SUMTER	RESURFACE	REV. JOE & NEIGHBORS	N	P	S	120	JACKSON ST.	Under Investigation
6	298834	SUMTER	RESURFACE	CYNTHIA MOUZON	N	P	S	1927	PERRY BLVD	Under Investigation
6	298836	SUMTER	RESURFACE	LEONARD ELLIS	N	P	S	966	CEDARWOOD CIR.	Under Investigation
6	298838	SUMTER	RESURFACE	LEONARD ELLIS	N	P	S	964	SIERRA DR.	Under Investigation
6	298841	SUMTER	RESURFACE	LEONARD ELLIS	N	P	S	967	VILLAGE CIRCLE	Under Investigation

Commission 370 (N) February Pending Status Report

3/11/2008

Commission 370 (N) Items pending										
Cong Dist	Req.#	County	Request Type	Requestor	Meets	Assess	Type	Route	Road Name	Justification
6	298843	SUMTER	RESURFACE	LEONARD ELLIS	N	P	S	963	TOXAWAY DR.	Under Investigation
6	298844	SUMTER	RESURFACE	LEONARD ELLIS	N	P	S	965	FONTANA DR.	Under Investigation
6	298847	SUMTER	RESURFACE	LEONARD ELLIS	N	P	S	1232	ALPINE DR.	Under Investigation
6	298850	SUMTER	RESURFACE	DEBRA SPANN	N	P	S	922	MARION ST. (PINEWOOD)	Under Investigation
6	298852	SUMTER	RESURFACE	REV JOE & NEIGHBORS	N	P	S	326	ANDERSON ST.	Under Investigation
6	298855	SUMTER	RESURFACE	REV. JOE & NEIGHBORS	N	P	S	1038	CRESCENT AVE.	Under Investigation
6	298857	SUMTER	RESURFACE	REV. JOE & NEIGHBORS	N	P	S	236	DUBOSE ST.	Under Investigation
6	298858	SUMTER	RESURFACE	REV JOE & NEIGHBORS	N	P	S	229	ALBERT DR.	Under Investigation
6	298869	SUMTER	RESURFACE	REV JOE & NEIGHBORS	N	P	S	69	BROWN ST.	Under Investigation
6	298870	SUMTER	RESURFACE	REV JOE & NEIGHBORS	N	P	S	925	F.C. JAMES CT.	Under Investigation
6	298872	SUMTER	RESURFACE	REV JOE & NEIGHBORS	N	P	S	5	N. MAIN ST.	Under Investigation
6	298873	SUMTER	RESURFACE	REV. JOE & NEIGHBORS	N	P	S	1214	BRUNSON RD.	Under Investigation
6	298875	SUMTER	RESURFACE	REV JOE & NEIGHBORS	N	P	S	561	CHEROKEE ST.	Under Investigation
6	298878	SUMTER	RESURFACE	REV JOE & NEIGHBORS	N	P	S	357	VINNING ST.	Under Investigation
6	298880	SUMTER	RESURFACE	REV. JOE & NEIGHBORS	N	N	S	594	BORDEAUX ST.	Under Investigation
6	298882	SUMTER	RESURFACE	REV JOE & NEIGHBORS	N	P	S	357	COPELAND ST.	Under Investigation
6	298887	SUMTER	RESURFACE	REV JOE & NEIGHBORS	N	P	S	437	MITCHELL ST.	Under Investigation
6	298888	SUMTER	RESURFACE	REV. JOE & NEIGHBORS	N	P	S	87	POULAS ST.	Under Investigation
6	298889	SUMTER	RESURFACE	REV JOE & NEIGHBORS	N	P	S	542	WHITE ST.	Under Investigation
6	298890	SUMTER	RESURFACE	REV. JOE & NEIGHBORS	N	P	S	432	BROCKINGTON RD.	Under Investigation
6	298891	SUMTER	RESURFACE	REV JOE & NEIGHBORS	N	P	S	544	BARTON ST.	Under Investigation
6	298892	SUMTER	RESURFACE	REV. JOE & NEIGHBORS	N	P	S	431	LEGARE ST.	Under Investigation
6	298893	SUMTER	RESURFACE	REV JOE & NEIGHBORS	N	P	S	545	SHIRER ST.	Under Investigation
6	298896	SUMTER	RESURFACE	REV JOE & NEIGHBORS	N	P	S	1245	CAROLINA AVE.	Under Investigation
6	298901	SUMTER	RESURFACE	REV. JOE & NEIGHBORS	N	P	S	772	SUSIE REMBERT RD.	Under Investigation
6	298902	SUMTER	RESURFACE	REV. JOE & NEIGHBORS	N	P	S	903	VICTORY ST.	Under Investigation
6	298906	SUMTER	RESURFACE	REV. JOE & NEIGHBORS	N	P	S	590	PEACH ST.	Under Investigation
6	298912	SUMTER	RESURFACE	REV. JOE & NEIGHBORS	N	P	S	67	CHARLOTTE ST.	Under Investigation
6	298913	SUMTER	RESURFACE	REV. JOE & NEIGHBORS	N	P	S	232	POINSETTE DR.	Under Investigation
6	298929	SUMTER	RESURFACE	REV. JOE & NEIGHBORS	N	P	S	121	CORBETT ST.	Under Investigation
6	298933	SUMTER	RESURFACE	REV. JOE & NEIGHBORS	N	P	S	231	PHILLIPS ST.	Under Investigation
6	298935	SUMTER	RESURFACE	REV. JOE & NEIGHBORS	N	P	S	445	MOORE ST.	Under Investigation
6	298937	SUMTER	RESURFACE	REV. JOE & NEIGHBORS	N	P	S	589	MILTON ST.	Under Investigation
6	298938	SUMTER	RESURFACE	REV. JOE & NEIGHBORS	N	P	S	575	ROWLAND ST.	Under Investigation
6	298948	SUMTER	RESURFACE	REV. JOE & NEIGHBORS	N	P	S	590	PEACH ST.	Under Investigation
6	298958	SUMTER	RESURFACE	REV. JOE & NEIGHBORS	N	P	S	590	PEACH ST.	Under Investigation
6	298961	SUMTER	RESURFACE	REV. JOE & NEIGHBORS	N	P	S	139	MORGAN AVE.	Under Investigation
6	298963	SUMTER	RESURFACE	REV. JOE & NEIGHBORS	N	P	S	1128	ANNE PARK	Under Investigation
6	298966	SUMTER	RESURFACE	REV. JOE & NEIGHBORS	N	P	S	123	CROSSWELL DR.	Under Investigation
6	298967	SUMTER	RESURFACE	REV. JOE & NEIGHBORS	N	P	S	547	GRANTHAM ST.	Under Investigation
6	298969	SUMTER	RESURFACE	REV. JOE & NEIGHBORS	N	P	S	783	MAGNOLIA ST.	Under Investigation
6	298971	SUMTER	RESURFACE	REV. JOE & NEIGHBORS	N	P	S	430	PINSON ST.	Under Investigation
6	301192	COLLETON	RESURFACE	JOANIE TURNER	Y	P	S	40	GRIFFITH ACRES DRIVE	Under Investigation
6	301723	SUMTER	RESURFACE	VIVIAN KING	N	N	S	232	POINSETTE DR.	Under Investigation
6	302296	BERKELEY	RESURFACE	MARC HEHN	N	P	S	660	VANISH DRIVE	Under Investigation
6	304708	SUMTER	RESURFACE	DAVID MINTO	N	N	S	1304	CLEMATIS TR.	Under Investigation
6	309163	SUMTER	RESURFACE	MR FRANCES COOK	N	N	S	1176	TWIN LAKES DR.	Under Investigation
6	299109	SUMTER	CONSTRUCTION	CLAUDE NEWMAN	Y	Y	US	378	MYRTLE BEACH HWY.	Under Investigation
6	301085	RICHLAND	CONSTRUCTION	JIMMY C. BALES	N	N	SC	768	SHOP ROAD EXT.	Under Investigation
6	301113	ORANGEBURG	CONSTRUCTION	TOWN OF SANTEE	N	P	S	172	BONNER AVENUE (HOLLY HILL)	Under Investigation
6	301124	RICHLAND	CONSTRUCTION	JIMMY C. BALES	N	N	SC	768	SHOP RD	Under Investigation
6	301570	RICHLAND	CONSTRUCTION	JIMMY BALES	N	P	SC	262	LEESBURG ROAD	Under Investigation
6	308442	CHARLESTON	CONSTRUCTION	MS. RHONDA JEROME			S	1218	MAZYCK ROAD	Under Investigation
6	321745	COLLETON	CONSTRUCTION	SENATOR LARRY GROOMS			S	563	ABBERLY DRIVE	Under Investigation
6	322768	MARION	CONSTRUCTION	MARVIN STEVENSON						Under Investigation

Commission 370 (N) February Pending Status Report

3/11/2008

Commission 370 (N) Items pending										
Cong Dist	Req. #	County	Request Type	Requestor	Meets	Assess	Type	Route	Road Name	Justification
6	299017	COLLETON	CURB CUTS	JOHN WALKER	N		US	17	COTTAGEVILLE HIGHWAY	Under Investigation
6	299488	RICHLAND	CURB CUTS	DIBBLE MANNING	N	P	US	76	GARNERS FERRY	Under Investigation
6	300522	BERKELEY	CURB CUTS	BO COCKFIELD	N	P	SC	45	HWY. 45	Under Investigation
6	311970	SUMTER	CURB CUTS	HORNE REAL ESTATE	Y	Y	US	401	CALHOUN ST.	Under Investigation
6	320871	ORANGEBURG	CURB CUTS	AMY HISNAMICK	Y	Y	US	15	BASS DR. (HOLLY HILL)	Under Investigation
6	320928	COLLETON	CURB CUTS	TYRONE JOHNSON	Y	P	US	21	LOWCOUNTRY HIGHWAY	Under Investigation
6	320998	ORANGEBURG	CURB CUTS	JOHN ARANT	Y	Y	US	21	COLUMBIA RD	Under Investigation
6	322898	RICHLAND	CURB CUTS	FREDERICK C. BRENNER, III	Y	P	SC	48	BLUFF RD	Under Investigation
6	323436	COLLETON	CURB CUTS	JONATHAN BISHOP	Y	P	SC	362	LUMBER ROAD	Under Investigation
6	324808	BAMBERG	CURB CUTS	WILLY CAMPBELL	N	N	SC	362	HUNTERS CHAPEL ROAD	Under Investigation
6	296729	RICHLAND	NEW SIGNALS	KIMBERLY	N	P	US	21	NORTH MAIN ST	Under Investigation
6	299699	RICHLAND	NEW SIGNALS	BLUE RIDGE DEVELOPMEN	Y	Y	S	52	CLEMSON RD	Under Investigation
6	304233	SUMTER	NEW SIGNALS	KIM POSEY	N	P	SC	120	PINEWOOD RD.	Under Investigation
6	305092	RICHLAND	NEW SIGNALS	SHARON KIMPSON	N	P	S	1036	PARKLANE ROAD	Under Investigation
6	305262	RICHLAND	NEW SIGNALS	MR. LEROY BOLTON	N	P	S	1568	BLAIR ST	Under Investigation
6	306001	RICHLAND	NEW SIGNALS	MR. LEROY BOLTON			SC	48	BLUFF RD	Under Investigation
6	311653	RICHLAND	NEW SIGNALS	LOURIE SMITH			S	50	ATLAS RD	Under Investigation
6	312362	RICHLAND	NEW SIGNALS	LAURIE WOZNIAK	N	N	S	2089	RABBIT RUN	Under Investigation
6	312366	RICHLAND	NEW SIGNALS	JIMMY BALES			US	76	GARNERS FERRY	Under Investigation
6	315230	RICHLAND	NEW SIGNALS	JAN SHEELY			SC	262	LEESBURG ROAD	Under Investigation
6	316209	RICHLAND	NEW SIGNALS	MARY TAYLOR			US	176	BROAD RIVER RD	Under Investigation
6	317264	FLORENCE	NEW SIGNALS	BONNIE GENSEL			US	52	IRBY STREET	Under Investigation
6	320238	RICHLAND	NEW SIGNALS	PETE DENNIS			US	21	WILSON BLVD	Under Investigation
6	320437	DORCHESTER	NEW SIGNALS	MELVIN KEMMERLIN			S	19	WIRE ROAD	Under Investigation
6	323096	RICHLAND	NEW SIGNALS	KIM LITTLE			US	76	GARNERS FERRY	Under Investigation
6	325034	FLORENCE	NEW SIGNALS	KATIE LEE ELLIOTT						Under Investigation
6	325760	ORANGEBURG	NEW SIGNALS	JOHN YOW	Y	P	S	1099	ZAN	Under Investigation
6	326460	BERKELEY	NEW SIGNALS	MS. TAMRAH MATTHEWS	Y	Y	I	526		Under Investigation

SCDOT Commission Agenda Transmittal Form

For Commission Meeting of: March 11, 2008

☐ RATIFICATION

☐ APPROVAL

☐ CERTIFICATION

☒ FOR INFORMATION ONLY

☐ CUFF ITEM FOR APPROVAL

DETAILED DESCRIPTION:

The attached report includes detailed information regarding work requests received by SCDOT during the period from February 1, 2008 - February 29, 2008. This includes requests meeting criteria described in SC Code of Laws Section 57-1-460. The requests are separated into three categories and sorted by Congressional Districts. The three categories are approved, not approved and pending.

Recommended By: James J. Fela DIRECTOR OF MAINTENANCE

Signature & Title

Date

3/11/08

Division Director Approval: [Signature]

Signature

Date

3/13/08

Secretary Approval: [Signature]


Date

3/18/08

Secretary of Transportation Report

March 11, 2008

I have reviewed the attached report and certify that it is a compilation of the individual reports certified by the districts.



James J. Feda, Jr.
Director of Maintenance

Secretary of Transportation 460 Items Summary Report

Approved

Cong_District	Curb Cuts	Signage of Routes	Pavement Markings	GuardRail	Signals	Enhancement Projects	Chip Seal	Cong_Dist Total Requests
1	37	22	4	2	1			66
2	19	50	6		9			84
3	24	71	2	3	23			123
4	3	119	8	3	73			206
5	57	68	3		19			147
6	35	82	6		11			134
Total	175	412	29	8	136	0	0	760

Not Approved

Cong_District	Curb Cuts	Signage of Routes	Pavement Markings	GuardRail	Signals	Enhancement Projects	Chip Seal	Cong_Dist Total Requests
1	1	1						2
2	5	7						12
3	1	4						5
4		4						4
5	2	5		1				8
6	7	4	1					12
Total	16	25	1	1	0	0	0	43

Pending

Cong_District	Curb Cuts	Signage of Routes	Pavement Markings	GuardRail	Signals	Enhancement Projects	Chip Seal	Cong_Dist Total Requests
1	1	20	6		4			31
2	28	35	4		1			68
3	32	19	1	1	17			70
4	11	5	14		2			32
5	16	20	1	3	1			41
6	11	20	3	2	15			51
Total	99	119	29	6	40	0	0	293

Secretary of Transportation Report

3/11/2008

Secretary of Transportation 460 Items Approved

Req.#	Cong Dist	County	Request Type	Requestor	Reported Date	Type	Route	Road Name	Meets Criteria
327051	1	HORRY	Curb Cuts	DANIEL & HELEN BUSH	2/12/2008	S	389	SAJIDY BLUFF RD 2650	Y
327078	1	HORRY	Curb Cuts	IVZ & D.C. BIV	2/12/2008	S	154	WYPIES AVE	Y
327137	1	CHARLESTON	Curb Cuts	BLAD HILL ASSOC LLC; BOB BEHRINGER	2/12/2008	S	20	BETTY KERRISON PARKWAY	Y
327278	1	CHARLESTON	Curb Cuts	ALAN J. WILSON	2/12/2008	S	811	BLITCHBRIDGE ROAD	Y
327541	1	GEORGETOWN	Curb Cuts	TYRONE WILSON	2/5/2008	S	790	COHEN DRIVE	Y
327563	1	CHARLESTON	Curb Cuts	ALAN WILSON	2/4/2008	S	811	BLITCHBRIDGE ROAD	Y
327640	1	HORRY	Curb Cuts	CLAYTON PROPERTIES	2/5/2008	S	1008	HWY 1008 2680	Y
327647	1	HORRY	Curb Cuts	AMERICAN DREAM HOMES, LLC	2/5/2008	S	377	BEAR BLUFF RD 2580	Y
327655	1	CHARLESTON	Curb Cuts	GEORGE HOOKS & RYAN CONSTRUCTION	2/5/2008	S	2181	SULEI STREET	Y
327689	1	HORRY	Curb Cuts	PHYTON PLACE, LLC	2/6/2008	S	1338	FORESTBROOK SCHOOL RD 2670	Y
327820	1	CHARLESTON	Curb Cuts	TRACY BAKER	2/5/2008	S	823	KOESTER RD	Y
328143	1	DORCHESTER	Curb Cuts	ARCADA MCCOY	2/7/2008	S	373	PNEHURST STREET	Y
328171	1	BERKELEY	Curb Cuts	JESSCO HOMES / JEFF STAHL	2/5/2008	S	775	NELLO DRIVE	Y
328314	1	HORRY	Curb Cuts	JACK JORDAN	2/11/2008	S	31	RED BLUFF ROAD	Y
328555	1	GEORGETOWN	Curb Cuts	JOHN YANIGA	2/11/2008	S	838	MELROSE DRIVE	Y
329011	1	GEORGETOWN	Curb Cuts	HENRY DOILEY	2/13/2008	S	908	TICKET DRIVE	Y
329072	1	GEORGETOWN	Curb Cuts	WINGOUT, S/D/DAD	2/13/2008	S	450	PETIGOU ROAD	Y
329124	1	HORRY	Curb Cuts	CASTLES ENGINEERING, INC	2/14/2008	S	1018	TEOWATER ROAD 2670	Y
329183	1	CHARLESTON	Curb Cuts	SYLVIA MAXWELL	2/6/2008	S	9	RIVER ROAD	Y
329192	1	CHARLESTON	Curb Cuts	CALVIN RANDOLPH	2/12/2008	S	857	SOUTH S. SANTEE	Y
329448	1	HORRY	Curb Cuts	HUNTER & HEIDI DICKERSON	2/19/2008	S	804	HWY 804 2640	Y
329561	1	GEORGETOWN	Curb Cuts	TONY B. ROBERTS	2/19/2008	S	725	JAMES MILTON ROAD	Y
329552	1	HORRY	Curb Cuts	GRACE COMPANY, LLC	2/21/2008	S	1121	SINGELTON RIDGE RD 2640	Y
330009	1	CHARLESTON	Curb Cuts	SHALMAN L. HOLMES	2/19/2008	S	1242	LEDGER STREET	Y
330088	1	CHARLESTON	Curb Cuts	BEACH SHELLPOINT, LLC	2/20/2008	S	1271	BOWMAN RD	Y
330113	1	HORRY	Curb Cuts	WAYSIDE BAPTIST CHURCH	2/22/2008	S	31	RED BLUFF ROAD	Y
330153	1	CHARLESTON	Curb Cuts	CAROLINA CONCRETE HOMES, INC.	2/20/2008	S	515	LIVE OAK DRIVE	Y
330180	1	BERKELEY	Curb Cuts	LEROY CALHOUN	2/20/2008	S	24	YEAMANS HALL ROAD	Y
330355	1	HORRY	Curb Cuts	BAFEFOOT PARTNERS, LLC	2/25/2008	S	227	48TH AVE S WINDY HILL 2680	Y
330371	1	HORRY	Curb Cuts	ELY CONSTRUCTION, INC	2/25/2008	S	611	PEACHTREE RD 2670	Y
330964	1	BERKELEY	Curb Cuts	WHIPPOORWILL FOREST, LLC	2/26/2008	S	21	BROUGHTON ROAD	Y
330972	1	BERKELEY	Curb Cuts	MARKETPLACE HOMES	2/26/2008	S	569	FRANKIE LANE	Y
331426	1	DORCHESTER	Curb Cuts	IMPERIAL DEV INC RON BARKER	2/21/2008	S	284	SUGAR PLUM	Y
331441	1	DORCHESTER	Curb Cuts	IMPERIAL DEV. INC RON BARKER	2/21/2008	S	377	MRES ROAD	Y
331514	1	DORCHESTER	Curb Cuts	O S BUILDERS, INC	2/20/2008	S	68	BUTTERNUT ROAD	Y
331559	1	CHARLESTON	Curb Cuts	KENNETH CORBIN	2/27/2008	S	1336	RANDALL ROAD	Y
331689	1	DORCHESTER	Curb Cuts	TOSHA LLC	2/28/2008	S	22	ORANGEBURG ROAD	Y
328827	1	HORRY	Guardrail	SC HIGHWAY PATROL	2/13/2008	SC	22	VETERANS HIGHWAY/CONWAY BYPASS	Y
328837	1	HORRY	Guardrail	SC HWY PATROL	2/13/2008	SC	31	CAROLINA BAYS PARKWAY	Y
328729	1	HORRY	Pavement Markings	CAD HOLMES	2/5/2008	S	1240	HOLNESTOWN ROAD 2670	Y
328739	1	HORRY	Pavement Markings	ROB TAYLOR	2/12/2008	S	24	JORDANVILLE HWY.	Y
330693	1	HORRY	Pavement Markings	BILL KLOUSER	2/26/2008	US	501	HWY 501 2640	Y
331456	1	HORRY	Pavement Markings	KEVIN HEARL	2/29/2008	S	1010	WILLIARD RD 2650	Y
327418	1	CHARLESTON	Signage of Routes	JO WILCOX	2/4/2008	US	17	US 17	Y
327886	1	HORRY	Signage of Routes	SC HIGHWAY PATROL	2/7/2008	US	17	HWY 17 BYPASS	Y
328552	1	HORRY	Signage of Routes	HIGHWAY PATROL	2/8/2008	S	29	CATES BAY RD 2640	Y
328449	1	CHARLESTON	Signage of Routes	CHUCK TROMAN	2/11/2008	S	87	SEE FERRY ROAD	Y
328515	1	HORRY	Signage of Routes	SC HIGHWAY PATROL	2/11/2008	S	28	DONGOLA HWY 2640	Y
328885	1	GEORGETOWN	Signage of Routes	CENTRAL COMMUNICATION	2/8/2008	S	431	PRINGLE FERRY ROAD	Y
328888	1	GEORGETOWN	Signage of Routes	PATROL	2/9/2008	US	701	FRASER STREET	Y
328939	1	CHARLESTON	Signage of Routes	GEORGIA INFHWGER	2/13/2008	S	1524	SNOWDEN ROAD	Y
328965	1	CHARLESTON	Signage of Routes	JO WILCOX	2/14/2008	US	17	US-17 NORTH	Y
329257	1	CHARLESTON	Signage of Routes	WILLIAM POWERS	2/15/2008	S	1256	LIGHTHOUSE BLVD	Y
329328	1	HORRY	Signage of Routes	STATE TROOPER	2/19/2008	US	701	HWY 701	Y
329430	1	HORRY	Signage of Routes	SC HIGHWAY PATROL	2/19/2008	SC	319	HWY 319 2650	Y
329434	1	HORRY	Signage of Routes	JOE GRAHAM	2/19/2008	SC	22	VETERANS HIGHWAY/CONWAY BYPASS	Y
329443	1	CHARLESTON	Signage of Routes	RICHARD TURNER	2/19/2008	S	612	ALBEMARLE ROAD	Y
329505	1	HORRY	Signage of Routes	JOE GRAHAM	2/19/2008	SC	22	VETERANS HIGHWAY/CONWAY BYPASS	Y
329510	1	CHARLESTON	Signage of Routes	PAT SHALLS	2/19/2008	US	17	US-17 NORTH	Y
330279	1	HORRY	Signage of Routes	SC HWY PATROL	2/24/2008	S	548	HWY 548 2640	Y
330298	1	HORRY	Signage of Routes	HIGHWAY PATROL	2/24/2008	SC	410	HWY 410 (3440)	Y
330320	1	HORRY	Signage of Routes	911 DISPATCH	2/25/2008	S	29	CATES BAY ROAD 2640	Y
330523	1	CHARLESTON	Signage of Routes	CHRIS CARR	2/25/2008	SC	81	SC-4 WASHLEY RIVER ROAD	Y
330920	1	CHARLESTON	Signage of Routes	STERLING DEVRIES	2/27/2008	S	68	LIBERIA ROAD	Y
330999	1	HORRY	Signage of Routes	JOHN GOODWIN	2/27/2008	S	955	CITADEL DR & WOFFORD DR 2640	Y
329815	1	HORRY	Traffic Signs	AL SPINELLI	2/20/2008	SC	9	SC9	Y

Secretary of Transportation Report

3/11/2008

Secretary of Transportation 460 Items Not Approved										
Req.#	Cong Dist	County	Request Type	Requestor	Reported Date	Type	Route	Road Name	Meets Objective	Justification
327550	1	GEORGETOWN	Curb Cuts	JAMES MATTHEWS	2/1/2008	S	450	PETIGRU ROAD	N	DRIVEWAY PIPE IS 29" WIDE. NO ADDITION IS NEEDED
327394	1	GEORGETOWN	Signage of Routes	WES DUNSON	2/4/2008	S	80	ST. JAMES STREET	N	DO NOT RECOMMEND. ACCIDENT HISTORY OR TRAFFIC VOLUMES DO NOT WARRANT FOUR WAY STOP CONTROL. SEE LETTER DATED 2-28-08.
Secretary of Transportation 460 Items Pending										
Req.#	Cong Dist	County	Request Type	Requestor	Reported Date	Type	Route	Road Name	Meets Objective	Status
329083	1	BERKELEY	Curb Cuts	GENE SMITH	2/11/2008	S	268	KITFIELD ROAD	Y	UNDER INVESTIGATION
329755	1	CHARLESTON	Pavement Markings	STEVE CARRON	2/15/2008	S	2088	NEEDLERUSH PARKWAY	N	UNDER INVESTIGATION
330128	1	CHARLESTON	Pavement Markings	JEANNETTE WILLIAMS	2/15/2008	SC	61	ASHLEY RIVER ROAD	N	UNDER INVESTIGATION
330226	1	CHARLESTON	Pavement Markings	HANK TANAKA	2/22/2008	S	20	BOHICKET ROAD		UNDER INVESTIGATION
331045	1	BERKELEY	Pavement Markings	CHIEF WILCOX	2/20/2008	S	809	FOSTER CREEK ROAD		UNDER INVESTIGATION
331089	1	CHARLESTON	Pavement Markings	LAWRENCE WARD	2/15/2008	US	78		N	UNDER INVESTIGATION
332385	1	CHARLESTON	Pavement Markings	SGT. RICHARD DEAN	2/29/2008	S	75	ASHLEY PHOSPHATE		UNDER INVESTIGATION
327390	1	DORCHESTER	Signage of Routes	SHARON RAMIREZ	2/4/2008	S	22	ORANGEBURG ROAD		UNDER INVESTIGATION
327420	1	CHARLESTON	Signage of Routes	JP RINGER	2/4/2008	SC	61	ASHLEY RIVER ROAD	Y	UNDER INVESTIGATION
327546	1	CHARLESTON	Signage of Routes	SHAWN WOOD	2/27/2008	S	40	OLD JACKSONBORO	Y	UNDER INVESTIGATION
328249	1	CHARLESTON	Signage of Routes	LINDA	2/6/2008	S	1696		Y	UNDER INVESTIGATION
328673	1	CHARLESTON	Signage of Routes	ELMER MARTIN	2/12/2008	S	1224	TIMBER STREET - DEAR PARK - SHOULDER	Y	UNDER INVESTIGATION
328917	1	CHARLESTON	Signage of Routes	SALLY BLAIR WHITE	2/13/2008	S	2243	PONDVIEW ROAD	Y	UNDER INVESTIGATION
328974	1	CHARLESTON	Signage of Routes	BILL MCCAULEY	2/8/2008	S	726	DRAGINE GROVE ROAD	N	UNDER INVESTIGATION
328974	1	DORCHESTER	Signage of Routes	DAVID W. PILCH	2/20/2008	S	84	CLUBHOUSE ROAD		UNDER INVESTIGATION
329954	1	CHARLESTON	Signage of Routes	J.D. WILCOX	2/12/2008	S	1271	BOWMAN ROAD	Y	UNDER INVESTIGATION
330270	1	CHARLESTON	Signage of Routes	SC HWY PATROL	2/28/2008	SC	165	SC 165		UNDER INVESTIGATION
330456	1	CHARLESTON	Signage of Routes	NORM EVERLY	2/24/2008	S	1028	HARBORVIEW ROAD	Y	UNDER INVESTIGATION
330534	1	CHARLESTON	Signage of Routes	BARRIE BOZART	2/25/2008	SC	171	FOLLY ROAD	N	UNDER INVESTIGATION
330751	1	CHARLESTON	Signage of Routes	JOEY HARRIS	2/26/2008	S	389	FT. LAMAR ROAD	Y	UNDER INVESTIGATION
331039	1	BERKELEY	Signage of Routes	JAMES BODIFORD	2/22/2008	S	75	WHITE		UNDER INVESTIGATION
331048	1	BERKELEY	Signage of Routes	CHIEF WILCOX	2/26/2008	S	702	SORRENTO BLVD		UNDER INVESTIGATION
331058	1	CHARLESTON	Signage of Routes	PASTOR EMMETT BROWDER	2/6/2008	US	17	HWY 17 NORTH		UNDER INVESTIGATION
331110	1	CHARLESTON	Signage of Routes	DURHAM SCHOOL SERVICES	2/27/2008	S	1832	OLD POND ROAD	Y	UNDER INVESTIGATION
331182	1	CHARLESTON	Signage of Routes	SAMUAL HEYWARD	2/26/2008	S	2032	SANDERS ROAD	N	UNDER INVESTIGATION
331328	1	DORCHESTER	Signage of Routes	MICHAEL C. METTS	2/28/2008	S	13	CENTRAL AVE		UNDER INVESTIGATION
331411	1	CHARLESTON	Signage of Routes	AMEE SPIRES	2/29/2008	S	2071	KATTY HILL ROAD	Y	UNDER INVESTIGATION
328389	1	HORRY	Traffic Signals	POLLY TURNER	2/11/2008	US	591	US 501		UNDER INVESTIGATION
330120	1	CHARLESTON	Traffic Signals	MRS. BRUCE WADDEY	2/13/2008	SC	61	ASHLEY RIVER ROAD	N	UNDER INVESTIGATION
330556	1	BERKELEY	Traffic Signals	STEVE PRICE	2/14/2008	US	52			UNDER INVESTIGATION
331070	1	CHARLESTON	Traffic Signals	NORRIS DAVIS	2/25/2008	S	2421			UNDER INVESTIGATION
Secretary of Transportation 460 Items Approved										
Req.#	Cong Dist	County	Request Type	Requestor	Reported Date	Type	Route	Road Name	Meets Criteria	
327132	2	LEXINGTON	Curb Cuts	RICH COCHRAN	2/12/2008	S	83	OLD LEXINGTON HWY	Y	
327473	2	LEXINGTON	Curb Cuts	BOB SIMMONS	2/4/2008	S	1171	CHEOKEE TRAIL	Y	
327707	2	LEXINGTON	Curb Cuts	FRANK AND SANDRA FRIDDLE	2/6/2008	S	46	RIDGE RD.	Y	
327769	2	ORANGEBURG	Curb Cuts	NELSON WINGARD	2/5/2008	S	1025	PARK STREET	Y	
327793	2	AIKEN	Curb Cuts	SANDRA GALLEGOZ	2/6/2008	S	113	OLD BARNWELL RD.	Y	
327974	2	CALHOUN	Curb Cuts	STEPHEN NYDE	2/5/2008	S	29	KENNERLY ROAD	Y	
328181	2	AIKEN	Curb Cuts	NANCY REASON	2/9/2008	S	280	WRIGHTS MILL RD.	Y	
328196	2	ORANGEBURG	Curb Cuts	DAN NEADGEN	2/9/2008	S	1440	MACEDONIA ROAD	Y	
328635	2	AIKEN	Curb Cuts	TOM DRIGGON	2/12/2008	S	227	PINE DR.	Y	
328731	2	LEXINGTON	Curb Cuts	MEGAN HUTTO	2/12/2008	S	1198	OLD COLUMBIA RD.	Y	
328736	2	AIKEN	Curb Cuts	SHERA CORLEY & WILLIAM GARTRELL	2/12/2008	S	154	OLD CAMP LONG RD.	Y	
328789	2	LEXINGTON	Curb Cuts	DEBRA MILES	2/12/2008	S	824	CRYSTAL SPRINGS DR.	Y	
329017	2	LEXINGTON	Curb Cuts	DAVID PERRY	2/14/2008	S	115	SHULL ISLAND ROAD	Y	
329287	2	AIKEN	Curb Cuts	SANDY WILLIAMS	2/15/2008	S	85	PINE LOG RD.	Y	
329808	2	AIKEN	Curb Cuts	JAMEY BLEDSOE	2/20/2008	S	2188	BACON RD.	Y	
330055	2	AIKEN	Curb Cuts	DONALD BOWERS	2/21/2008	S	780	WHALEY POND ROAD	Y	
330812	2	AIKEN	Curb Cuts	PAUL SWASON	2/26/2008	S	1023	WHEAT ROAD	Y	
330924	2	ORANGEBURG	Curb Cuts	MARYPHINE F. MILLEN	2/27/2008	S	286	DRAGSTRIP ROAD	Y	
330952	2	RICHLAND	Curb Cuts	AMERICA'S HOME PLACE, INC.	2/27/2008	S	1436	FOLK RD.	Y	
327339	2	LEXINGTON	Pavement Markings	MRS. JOHN HERRIS	2/4/2008	S	229	CREPS ST.	Y	
327512	2	RICHLAND	Pavement Markings	ED SAWYER	2/5/2008	US	1	TWO NOTCH RD.	Y	
327780	2	LEXINGTON	Pavement Markings	RAHNDY BLACKMON	2/6/2008	S	378	JOHN HARDEE EXPRESSWAY	Y	

Secretary of Transportation Report

3/11/2008

Secretary of Transportation 450 Items Approved

Req. #	Cong Dist	County	Request Type	Requestor	Reported Date	Type	Route	Road Name	Meets Criteria
3285512		RICHLAND	Pavement Markings	ED SAWYER	2/8/2008	S	1143	OAKHURST ROAD	Y
3295462		LEXINGTON	Pavement Markings	WERTS	2/21/2008	US	1	AUGUSTA DR	Y
3313922		RICHLAND	Pavement Markings	TONY SHEPPARD	2/29/2008	SC	12	FOREST DR	Y
3271532		RICHLAND	Signage of Routes	ADRIAN SMITH	2/12/2008	S	1888	WILLIAMSON CR	Y
3272842		CALHOUN	Signage of Routes	HIGHWAY PATROL	2/2/2008	S	41	VALLEY RIDGE	Y
3273122		LEXINGTON	Signage of Routes	GARY DAVIS	2/4/2008	S	1075	HARBOR HEIGHTS DR.	Y
3273202		LEXINGTON	Signage of Routes	RANDOLPH	2/4/2008	S	638	REED AVENUE	Y
3273372		LEXINGTON	Signage of Routes	MRL JOHN HEIRS	2/4/2008	S	229	CREPS ST.	Y
3274622		BEAUFORT	Signage of Routes	JB ANTLEY	2/5/2008	US	278	WILLIAM HILTON PARKWAY	Y
3274692		BEAUFORT	Signage of Routes	JB ANTLEY	2/5/2008	S	129	ISLAND CAUSEWAY-CAT ISLAND	Y
3274722		BEAUFORT	Signage of Routes	JB ANTLEY	2/5/2008	S	148	FOLLY FIELD ROAD	Y
3274882		BEAUFORT	Signage of Routes	JB ANTLEY	2/5/2008	S	334	DILTON ROAD	Y
3274902		BEAUFORT	Signage of Routes	JB ANTLEY	2/5/2008	S	333	BEACH CITY ROAD	Y
3275022		RICHLAND	Signage of Routes	H/P	2/1/2008	S	52	CLEMSON RD	Y
3275642		LEXINGTON	Signage of Routes	HIGHWAY PATROL	2/4/2008	S	278	CAKESFERRY RD.	Y
3275962		LEXINGTON	Signage of Routes	ADRIENNE LEX CITY PUBLIC WORKS	2/5/2008	S	1207	WILDLIFE ROAD	Y
3277402		RICHLAND	Signage of Routes	H/P	2/3/2008	S	55	CLARKSON ROAD	Y
3277422		LEXINGTON	Signage of Routes	MS. MARIE LYBRAND	2/5/2008	SC	302	EDMUND HWY.	Y
3277562		RICHLAND	Signage of Routes	TONY SHEPPARD	2/5/2008	S	378	SATCHEL FORD RD	Y
3277732		LEXINGTON	Signage of Routes	RANDY BLACKBORN	2/5/2008	S	378	JOHN HARDEE EXPRESSWAY	Y
3277962		LEXINGTON	Signage of Routes	RADIO FROM 3255-JIKE	2/5/2008	US	21	CHARLESTON HWY	Y
3278102		RICHLAND	Signage of Routes	RAM	2/4/2008	S	2275	BONNE FOREST BLVD	Y
3279202		RICHLAND	Signage of Routes	RICHLAND	2/6/2008	S	336	CIRCLE DR	Y
3279292		RICHLAND	Signage of Routes	RICHLAND	2/6/2008	S	336	CIRCLE DR	Y
3280652		LEXINGTON	Signage of Routes	STEVE PARKS	2/7/2008	S	1301	MONTICREST RD.	Y
3282012		LEXINGTON	Signage of Routes	MICHAEL WHITE	2/6/2008	S	153	CALDON RD.	Y
3282172		RICHLAND	Signage of Routes	ED SAWYER	2/6/2008	S	1357	BONEY RD	Y
3282152		RICHLAND	Signage of Routes	PHILIP PHILLIPS	2/5/2008	S	83	HARDS CRABBLE ROAD	Y
3282012		LEXINGTON	Signage of Routes	HWY PATROL	2/19/2008	S	279	BOILING SPRINGS RD.	Y
3282522		BARRELL	Signage of Routes	ORANGEBURG PATROL	2/10/2008	US	78	US-78	Y
3284792		ORANGEBURG	Signage of Routes	MATTIE STROMAN	2/11/2008	SC	39	FESTIVAL TRAIL	Y
3285522		RICHLAND	Signage of Routes	ED SAWYER	2/8/2008	S	1143	OAKHURST ROAD	Y
3286262		LEXINGTON	Signage of Routes	DONALD TAYLOR	2/13/2008	S	890	WINDY ROAD	Y
3288412		LEXINGTON	Signage of Routes	LEXINGTON PD	2/13/2008	S	52	OLD CHAPIN ROAD	Y
3289512		LEXINGTON	Signage of Routes	DAVID STOUT	2/11/2008	S	51	AMCKES FERRY RD	Y
3291562		LEXINGTON	Signage of Routes	HWY PATROL	2/15/2008	US	1	AUGUSTA DR	Y
3294332		LEXINGTON	Signage of Routes	HWY PATROL	2/18/2008	S	899	SAUSAGE LN.	Y
3294392		LEXINGTON	Signage of Routes	HWY PATROL	2/18/2008	S	65	MEADOWFIELD RD.	Y
3294732		LEXINGTON	Signage of Routes	STEVENS & HWY PATROL	2/19/2008	S	65	MEADOWFIELD RD.	Y
3295152		LEXINGTON	Signage of Routes	JEANIE CONNELLY	2/19/2008	S	1205	MARCELLUS RD.	Y
3297232		LEXINGTON	Signage of Routes	MR. JOHN FECHTEL	2/20/2008	US	21	CHARLESTON HWY	Y
3297702		LEXINGTON	Signage of Routes	MR. FLOYD DRINKS	2/20/2008	US	21	CHARLESTON HWY	Y
3301312		LEXINGTON	Signage of Routes	TERRY TUCKER	2/22/2008	S	278	CAKESFERRY RD.	Y
3302882		AIKEN	Signage of Routes	HIGHWAY PATROL	2/22/2008	S	260	WRIGHTS MILL RD	Y
3305552		LEXINGTON	Signage of Routes	PATROL DISPATCH	2/24/2008	S	66	OLD STATE ROAD	Y
3306942		HAMPTON	Signage of Routes	HIGHWAY PATROL	2/25/2008	S	56	NIXVILLE ROAD, ESTILL	Y
3308502		LEXINGTON	Signage of Routes	JOHNSON	2/26/2008	S	1561	CHALLEDON RD.	Y
3311912		RICHLAND	Signage of Routes	H/P	2/27/2008	S	1725		Y
3312692		BARRELL	Signage of Routes	CRYSTAL @ DISPATCH	2/28/2008	S	61	LEGION ROAD	Y
3313152		RICHLAND	Signage of Routes	JANE DOE	2/22/2008	S	2574	CARLTON DRIVE	Y
3313882		RICHLAND	Signage of Routes	DENNIS BECKHAM	2/28/2008	S	1388	FRICK ROAD	Y
3314492		RICHLAND	Signage of Routes	ALBERT ANDERSON	2/29/2008	S	1600	SOUTHWIND ROAD	Y
3324942		ALLENDALE	Signage of Routes	JAMES WILLIAMS	2/25/2008	S	107	ASHE RD.	Y
3274532		RICHLAND	Traffic Signs	ED SAWYER	2/4/2008	US	178	BROAD RIVER RD	Y
3274582		RICHLAND	Traffic Signs	DEAN WILSON	2/4/2008	US	178	BROAD RIVER RD	Y
3274662		RICHLAND	Traffic Signs	SCHP	2/1/2008	US	178	BROAD RIVER RD	Y
3274742		LEXINGTON	Traffic Signs	WITT	2/1/2008	S	36	ST ANDREWS ROAD	Y
3281802		LEXINGTON	Traffic Signs	CITIZEN/NO INFO	2/5/2008	S	273	BUSH RIVER RD.	Y
3286192		LEXINGTON	Traffic Signs	LEX MAINTENANCE	2/11/2008	S	273	BUSH RIVER RD.	Y
3297172		LEXINGTON	Traffic Signs	JASON RAUCH	2/19/2008	SC	671	PINEY GROVE	Y
3298432		LEXINGTON	Traffic Signs	MARIE LEX MAINTENANCE	2/20/2008	SC	6	SOUTH LAKE DR	Y
3308952		AIKEN	Traffic Signs	KATHLEEN AIKEN MAINT.	2/26/2008	SC	302	MAIN ST	Y

Secretary of Transportation Report

3/11/2008

Secretary of Transportation 460 Items Not Approved										
Req. #	Cong. Dist.	County	Request Type	Requestor	Reported Date	Type	Route	Road Name	Meets Objective	Justification
328058	2	LEXINGTON	Curb Cuts	LISHA HYLTON	2/7/2008	S	1513	HORSE CREEK RD.	N	ALREADY HAVE DRIVEWAY TALKED TO PROP. OWNER
328566	2	ORANGEBURG	Curb Cuts	ADAM RUSSELL	2/12/2008	S	289	DRAGSTRIP ROAD	N	NEW LIGHT DR. OFF OF DRAGSTRIP RD. IS A COUNTY MAINTAINED ROAD. CALLED CITIZEN AND LEFT MESSAGE AFTER 2 CALLS. GAVE # TO ORANGEBURG COUNTY PUBLIC WORKS
329022	2	ALLENDALE	Curb Cuts	ARTHUR WILLIAMS	2/14/2008	S	23	TERRY RD.	N	THIS IS A COMMERCIAL DRIVE
331234	2	BARNWELL	Curb Cuts	KERNEITH BAXLEY	2/18/2008	S	29	GALILEE RD	N	DRIVE TO BE INSTALL UNDER ENCROACHMENT PERMIT # 56089.
332520	2	ALLENDALE	Curb Cuts	GERDEAN ODOMS	2/19/2008	S	175	WILLIAMSON ST.	N	MS ODOM ALREADY HAS TWO DRAVES TO HER PROPERTY.
327500	2	LEXINGTON	Signage of Routes	DENNIS JONES	2/5/2008	S	68	CORLEY MILL RD.	N	BASED ON 85 % SPEED OF 45 MPH NO CHANGE RECOMMENDED TO THE POSTED 45-MPH SPEED LIMIT.
327501	2	LEXINGTON	Signage of Routes	DENNIS JONES	2/5/2008	S	68	CORLEY MILL RD.	N	SINCE THE PERCENT OF TRUCKS IS LOW AND THIS IS THE LAST LOCATION TRUCKS CAN USE TO BYPASS LEXINGTON. PROHIBITING THROUGH TRUCKS IS NOT RECOMMENDED.
328373	2	HAMPTON	Signage of Routes	ROBERT ALLEN	2/11/2008	US	17	US17A	N	OTE REVIEWED. NO CHANGES IN SPEED LIMIT NEEDED. SIGNING IS GOOD. A WARNING SIGN ADDED.
328757	2	BARNWELL	Signage of Routes	BARNWELL DISPATCH	2/11/2008	S	118	ORCHARD RD	N	STOP SIGN NOT OURS-COUNTY DIRT ROAD.
329055	2	LEXINGTON	Signage of Routes	HIGHWAY PATROL	2/14/2008	S	163	POSSUM COLLETE RD	N	CHECKED FOR STOP SIGN AND COULD NOT FIND ONE DOWN. CHECKED ALL AROUND ON BOTH ROADS AND COULD NOT FIND ANYTHING DOWN.
328540	2	BARNWELL	Signage of Routes	DISPATCH	2/18/2008	SC	84	SC-84	N	SIGN NOT MAINTAINED BY SCOT
330149	2	RICHLAND	Signage of Routes	MR. MARK M. WILLIAMS	2/22/2008	S	2346	GREENBRIAR DRIVE	N	GREENBRIAR ROAD IS POSTED 30-MPH. WE DO NOT RECOMMEND REDUCING THE POSTED SPEED LIMIT AT THIS TIME.
Secretary of Transportation 460 Items Pending										
Req. #	Cong. Dist.	County	Request Type	Requestor	Reported Date	Type	Route	Road Name	Meets Objective	Status
327648	2	BEAUFORT	Curb Cuts	JAMES AND THELMA TAYLOR	2/1/2008	S	77	COFFIN POINT ROAD	Y	UNDER INVESTIGATION
327123	2	JASPER	Curb Cuts	LINDA GRAVES	2/1/2008	S	26	ROBERTVILLE ROAD	Y	UNDER INVESTIGATION
327536	2	JASPER	Curb Cuts	STEPHAN ASHBY	2/5/2008	S	37	KRESS RD.	Y	UNDER INVESTIGATION
327629	2	AIKEN	Curb Cuts	SANDRA GALLEGO	2/5/2008	S	113	OLD BARNWELL RD	Y	UNDER INVESTIGATION
327788	2	JASPER	Curb Cuts	OTIS BENTLEY	2/5/2008	S	376	GOOD HOPE ROAD	Y	UNDER INVESTIGATION
328122	2	RICHLAND	Curb Cuts	CENTERLINE DEVELOPERS, LLC - H. PICKREL	2/6/2008	S	53	SPEARS CREEK CHURCH RD	Y	UNDER INVESTIGATION
328208	2	JASPER	Curb Cuts	JOHN K. CAROTHERS	2/6/2008	S	203	HONEYHILL ROAD	Y	UNDER INVESTIGATION
328213	2	LEXINGTON	Curb Cuts	JOSH BALLINGTON	2/6/2008	S	34	POND BRANCH ROAD	Y	UNDER INVESTIGATION
328532	2	BEAUFORT	Curb Cuts	PAUL PADGETT	2/11/2008	S	673	COXSAR RIVER ROAD	Y	UNDER INVESTIGATION
328843	2	LEXINGTON	Curb Cuts	DAVID ABBOTT	2/12/2008	S	1848	KYZER RD.	Y	UNDER INVESTIGATION
329866	2	LEXINGTON	Curb Cuts	JOE BEDEBAUGH	2/13/2008	S	879	OLDE FARM ROAD	Y	UNDER INVESTIGATION
329538	2	LEXINGTON	Curb Cuts	MEGAN HUTTO	2/19/2008	S	1158	OLD COLUMBIA RD.	Y	UNDER INVESTIGATION
329701	2	LEXINGTON	Curb Cuts	MD-CAROLINA ELECTRIC CO-OP INC	2/20/2008	S	204	LONGS POND RD	Y	UNDER INVESTIGATION
329707	2	LEXINGTON	Curb Cuts	NES, INC/STEVE MILLER	2/20/2008	S	70	TWO NOTCH RD	Y	UNDER INVESTIGATION
329730	2	RICHLAND	Curb Cuts	FRED PRICE	2/20/2008	S	239	COUNTRY CLUB DR	Y	UNDER INVESTIGATION
329731	2	RICHLAND	Curb Cuts	NICOLE HOWLAND	2/20/2008	S	41	BOCKLUM LOOP	Y	UNDER INVESTIGATION
330260	2	LEXINGTON	Curb Cuts	WESLEY SOX	2/20/2008	S	68	CORLEY MILL RD	Y	UNDER INVESTIGATION
330469	2	LEXINGTON	Curb Cuts	WILLIAM DECAUP	2/25/2008	S	1326	DRIFTWOOD POINT RD	Y	UNDER INVESTIGATION
330506	2	LEXINGTON	Curb Cuts	RICHARD JEFFCOAT	2/25/2008	S	8	SWANSEA ROAD	Y	UNDER INVESTIGATION
330698	2	RICHLAND	Curb Cuts	JERRY WOLFE	2/26/2008	S	1582	CEGAR CREEK RD	Y	UNDER INVESTIGATION
330770	2	LEXINGTON	Curb Cuts	JAMIE SPENCER	2/26/2008	S	353	DEL REE ST.	Y	UNDER INVESTIGATION
331186	2	LEXINGTON	Curb Cuts	BILL MOSIER	2/27/2008	S	114	WALTER RAWL ROAD	Y	UNDER INVESTIGATION
331192	2	LEXINGTON	Curb Cuts	BETH HARMON	2/27/2008	S	652	JESSAMINE RD	Y	UNDER INVESTIGATION
331216	2	LEXINGTON	Curb Cuts	J J METTLES	2/29/2008	S	132	RAILROAD AVE	Y	UNDER INVESTIGATION

Secretary of Transportation Report

3/1/2008

Secretary of Transportation 460 Items Pending

Req.#	Cong Dist	County	Request Type	Requestor	Reported Date	Type	Route/Road Name	Meets Objective	Status
3313072		LEXINGTON	Curb Cuts	CHARLES ADAMS	2/28/2008	S	46 RIDGE RD.	Y	UNDER INVESTIGATION
3313132		LEXINGTON	Curb Cuts	DONALD SHAWNS	2/28/2008	S	61 MEADOWFIELD RD	Y	UNDER INVESTIGATION
3314012		RICHLAND	Curb Cuts	MACK A MCCANTS	2/29/2008	S	2455 ADAMS RD	Y	UNDER INVESTIGATION
3329782		LEXINGTON	Curb Cuts	HOPE BRANNON HYDRICK	2/25/2008	S	1263 BEN FRANKLIN RD.	Y	UNDER INVESTIGATION
3277332		LEXINGTON	Pavement Markings	MS. ALLISON CAROL	2/6/2008	US	378 HIGHWAY 378	Y	UNDER INVESTIGATION
3306222		BEAUFORT	Pavement Markings	JB ANTLEY	2/25/2008	S	334 DILLON ROAD	Y	UNDER INVESTIGATION
3306242		BEAUFORT	Pavement Markings	JB ANTLEY	2/26/2008	S	750 MIDDLE ROAD	Y	UNDER INVESTIGATION
3328142		LEXINGTON	Pavement Markings	SALLIE KOON	2/22/2008	S	344 PEACHTREE RD.	Y	UNDER INVESTIGATION
3274082		BEAUFORT	Signage of Routes	TOWN OF PORT ROYAL	2/4/2008	S	3412TH STREET	Y	UNDER INVESTIGATION
3274652		BEAUFORT	Signage of Routes	JB ANTLEY	2/5/2008	US	278 FORDING ISLAND ROAD	Y	UNDER INVESTIGATION
3243152		BEAUFORT	Signage of Routes	NISHA - JASPER MARIT	2/11/2008	US	278 US 278	Y	UNDER INVESTIGATION
3284952		RICHLAND	Signage of Routes	OFFICER GIBSON	2/11/2008	S	1408 ST. ANDREWS TERRACE RD	Y	UNDER INVESTIGATION
3286182		LEXINGTON	Signage of Routes	MS. MARLIN DOWSON	2/12/2008	S	34 POND BRANCH ROAD	Y	UNDER INVESTIGATION
3286002		BEAUFORT	Signage of Routes	JO WILCOX	2/13/2008	US	17 CHARLESTON HWY	Y	UNDER INVESTIGATION
3286132		RICHLAND	Signage of Routes	WILETA WIGFALL	2/13/2008	S	811 DARTMOUTH AVE	Y	UNDER INVESTIGATION
3286162		RICHLAND	Signage of Routes	EARL DEAN	2/13/2008	S	3839 WILLOW WIND RD	Y	UNDER INVESTIGATION
3286442		BEAUFORT	Signage of Routes	LEON HEYWARD	2/13/2008	S	115 FOLLY ROAD	Y	UNDER INVESTIGATION
3286582		BEAUFORT	Signage of Routes	JB ANTLEY	2/13/2008	S	758 PLEASANT POINT DRIVE	Y	UNDER INVESTIGATION
3286602		BEAUFORT	Signage of Routes	JB ANTLEY	2/13/2008	S	721 BRICKYARD POINT ROAD	Y	UNDER INVESTIGATION
3286642		RICHLAND	Signage of Routes	CARLTON MOREY	2/13/2008	S	1974 BELLA VISTA DR	Y	UNDER INVESTIGATION
3289382		LEXINGTON	Signage of Routes	TERRY TUCKER	2/13/2008	S	1727 WISE FERRY RD	Y	UNDER INVESTIGATION
3289532		BEAUFORT	Signage of Routes	LEON HEYWARD	2/14/2008	S	77 SEASIDE ROAD	Y	UNDER INVESTIGATION
3289542		BEAUFORT	Signage of Routes	LEON HEYWARD	2/14/2008	US	211 RBAUT RD	Y	UNDER INVESTIGATION
3293082		LEXINGTON	Signage of Routes	STEVENS & HWY PATROL	2/19/2008	US	378 SUNSET BLVD.	N	UNDER INVESTIGATION
3293682		BEAUFORT	Signage of Routes	CURTIS FERGUSON	2/19/2008	S	109 WIND ST.	Y	UNDER INVESTIGATION
3297282		BEAUFORT	Signage of Routes	MS. LEE CRUKSHANK	2/20/2008	SC	170 SC 170	Y	UNDER INVESTIGATION
3297752		RICHLAND	Signage of Routes	MR. DAVID BREWER	2/20/2008	S	260 CLEMSON AVE	Y	UNDER INVESTIGATION
3306062		BEAUFORT	Signage of Routes	WENDELL MULLIGAN	2/21/2008	US	278 FORDING ISLAND ROAD	Y	UNDER INVESTIGATION
3301092		BEAUFORT	Signage of Routes	DIST 6 OFFICE	2/22/2008	S	750 MIDDLE ROAD	Y	UNDER INVESTIGATION
3301152		RICHLAND	Signage of Routes	JENNY KIRTON	2/22/2008	S	1041 KELLY MILL RD	Y	UNDER INVESTIGATION
3306882		HAMPTON	Signage of Routes	DISPATCH	2/22/2008	S	107 LYSON ST	Y	UNDER INVESTIGATION
3310612		BEAUFORT	Signage of Routes	LEON HEYWARD	2/22/2008	S	163 BURNT CHURCH ROAD	Y	UNDER INVESTIGATION
3310992		BEAUFORT	Signage of Routes	WENDELL MULLIGAN	2/27/2008	SC	170 SC 170	Y	UNDER INVESTIGATION
3310992		LEXINGTON	Signage of Routes	ALVIN BOZARD	2/27/2008	S	239 WEED	Y	UNDER INVESTIGATION
3312062		RICHLAND	Signage of Routes	POOLE	2/27/2008	S	1725 SHOREBROOK DR	Y	UNDER INVESTIGATION
3312252		LEXINGTON	Signage of Routes	RADIO FROM 3255 MIKE	2/28/2008	R	7801	Y	UNDER INVESTIGATION
3313012		BARNWELL	Signage of Routes	PICKEN WILLIAMS JR	2/26/2008	S	41 REYNOLDS RD	Y	UNDER INVESTIGATION
3313092		LEXINGTON	Signage of Routes	PATTY @ CITY OF CAYCE	2/27/2008	S	1878 HART ST.	Y	UNDER INVESTIGATION
3313102		LEXINGTON	Signage of Routes	PATTY @ CITY OF CAYCE	2/27/2008	S	1878 HART ST.	N	UNDER INVESTIGATION
3313112		LEXINGTON	Signage of Routes	PATTY @ CITY OF CAYCE	2/28/2008	S	1431 BROOKS CLIFF RD.	N	UNDER INVESTIGATION
3313172		JASPER	Signage of Routes	SGT. CHUCH WISE	2/19/2008	US	278	Y	UNDER INVESTIGATION
3313402		AIKEN	Signage of Routes	LAURIE HANOVER	2/28/2008	S	205 NEW BRIDGE RD	Y	UNDER INVESTIGATION
3313902		RICHLAND	Signage of Routes	DENNIS BECKHAM	2/28/2008	S	1388 FRICK ROAD	N	UNDER INVESTIGATION
3310812		BEAUFORT	Traffic Signs	CHEF J.P. DOWLING	2/7/2008	US	211 RBAUT RD	Y	UNDER INVESTIGATION

Secretary of Transportation 460 Items Approved

Req.#	Cong Dist	County	Request Type	Requestor	Reported Date	Type	Route/Road Name	Meets Criteria
3271743		AIKEN	Curb Cuts	JULIE HAWKINS	2/1/2008	S	80 TROLLEY LINE RD	Y
3272043		ABBEVILLE	Curb Cuts	MR. SAMUEL D. WEBB	2/4/2008	S	508 SUBER ROAD	Y
3273293		ANDERSON	Curb Cuts	RUSTY BURNS	2/4/2008	S	203 AUSTIN RD	Y
3273473		EDGEFIELD	Curb Cuts	MELISSA ROPP	2/4/2008	S	294 MT ZION ROAD	Y
3278723		AIKEN	Curb Cuts	GIVENOLYN THOMAS	2/4/2008	S	145 STORM BRANCH RD	Y
3280043		EDGEFIELD	Curb Cuts	CHARLES T BLACKSTON	2/7/2008	S	34 SWEETWATER ROAD	Y
3284813		EDGEFIELD	Curb Cuts	JOHN ADAMS	2/11/2008	S	360 BUCKEYE STREET	Y
3285253		LAURENS	Curb Cuts	GOOD HOPE BAPTIST CHURCH	2/11/2008	S	407 SID LEE ROAD	Y
3287333		EDGEFIELD	Curb Cuts	JOHN ADAMS	2/12/2008	S	360 BUCKEYE STREET	Y
3290183		LAURENS	Curb Cuts	THOMAS COCKRELL	2/13/2008	S	49 LISBON ROAD	Y
3290753		MCCORMICK	Curb Cuts	DINAH FOX	2/14/2008	S	33 CHESTNUT RIDGE ROAD	Y
3297673		ANDERSON	Curb Cuts	JEREMY MOORE	2/28/2008	S	57 SIX & TWENTY ROAD	Y
3298503		AIKEN	Curb Cuts	AMBER WAY	2/20/2008	S	148 STORM BRANCH LEG	Y
3298513		ANDERSON	Curb Cuts	GLENN BROWN	2/21/2008	S	278 SENTELL ROAD	Y
3298493		AIKEN	Curb Cuts	AMBER WAY	2/21/2008	S	148 STORM BRANCH LEG	Y
3301863		GREENWOOD	Curb Cuts	LONNIE NORMAN	2/22/2008	S	623 BUSCAINE DRIVE	Y
3305103		AIKEN	Curb Cuts	BARBARA COLEMAN	2/25/2008	S	145 STORM BRANCH RD	Y
3305573		MCCORMICK	Curb Cuts	PAUL FREEMAN	2/25/2008	S	245 INDEPENDENCE DRIVE	Y
3305863		GREENWOOD	Curb Cuts	ANDREW WARNER	2/25/2008	S	48 ROCK HOUSE ROAD	Y
3310053		MCCORMICK	Curb Cuts	JOHN SPRATTIN & SONS LLC	2/27/2008	S	457 HOLIDAY ROAD	Y
3310553		AIKEN	Curb Cuts	ANTHONY WILMOTH	2/27/2008	S	255 CONNECTOR RD	Y
3312843		ABBEVILLE	Curb Cuts	MICHAEL J. PARISI	2/28/2008	S	63 BROWN EES ROAD	Y
3313023		AIKEN	Curb Cuts	MEGHAN ARELLANO	2/28/2008	S	2296 JOYNER ROAD RD	Y
3313773		LAURENS	Curb Cuts	SCREP LTD	2/27/2008	S	302 YLUCA DRIVE	Y
3273693		ANDERSON	Guardrail	LYNNI (FAKED)	2/4/2008	I	65 I-85	Y
3285193		ANDERSON	Guardrail	CHERRY BURTON	2/11/2008	US	29 US 29 SOUTH	Y
3315053		ANDERSON	Guardrail	SYLVIA	2/28/2008	US	76 US 76	Y
3270343		ANDERSON	Pavement Markings	CITY OF ANDERSON	2/1/2008	S	642 WOODSIDE AVE.	Y

Secretary of Transportation Report

3/11/2008

Secretary of Transportation 460 Items Approved

Req.#	Cong Dist	County	Request Type	Requestor	Reported Date	Type	Route/Road Name	Meets Criteria
327352		GREENWOOD	Pavement Markings	HOSPITAL ADMINISTRATOR	2/15/2008	S	116 ACADEMY AVENUE	Y
327017		GREENWOOD	Signage of Routes	SCSHP	2/1/2008	S	58 NORTHSIDE DRIVE	Y
327170		ANDERSON	Signage of Routes	DON RIDDLE	2/1/2008	S	144 KICALISTER RD.	Y
327172		AIKEN	Signage of Routes	RON LEE	2/1/2008	S	129 WYRE RD	Y
327199		GREENWOOD	Signage of Routes	SCSHP	2/4/2008	S	196 WHITEHALL ROAD	Y
327210		ANDERSON	Signage of Routes	HWY PATROL	2/1/2008	SC	252 SC 252	Y
327211		ANDERSON	Signage of Routes	HWY PATROL	2/2/2008	S	1056 WESTINGHOUSE RD.	Y
327214		ANDERSON	Signage of Routes	HIGHWAY PATROL DISPATCH	2/2/2008	S	331 OLD WILLIAMSTON ROAD	Y
327228		ANDERSON	Signage of Routes	CATHY	2/4/2008	S	49 FLAT ROCK ROAD	Y
327232		ANDERSON	Signage of Routes	CATHY	2/4/2008	S	108 MIDDLETON ROAD	Y
327254		EDGEFIELD	Signage of Routes	DAVID COLEMAN	2/4/2008	S	314 COURT HOUSE SQUARE	Y
327299		ANDERSON	Signage of Routes	SAM RHODES	2/4/2008	S	581 WEST QUEEN STREET	Y
327218		ANDERSON	Signage of Routes	CITY OF ANDERSON	2/4/2008	S	274 FANT STREET	Y
327354		ANDERSON	Signage of Routes	LYNN (FAXED)	2/4/2008	US	29 US 29	Y
327360		ANDERSON	Signage of Routes	GARY HART	2/4/2008	S	274 FANT STREET	Y
327387		ANDERSON	Signage of Routes	0412E (VERNON/LEE)	2/4/2008	S	171 MEMORY LANE	Y
327497		OCONEE	Signage of Routes	BILL BRUEHL	2/5/2008	SC	188 KEOWEE SCHOOL	Y
327588		OCONEE	Signage of Routes	TOM BRELSFORD	2/5/2008	SC	188 KEOWEE SCHOOL	Y
327681		ANDERSON	Signage of Routes	GLEN TAYLOR, PASTOR	2/6/2008	S	22 DOBBINS BRIDGE ROAD	Y
327771		ANDERSON	Signage of Routes	DOUG	2/5/2008	SC	74 SC 84	Y
327782		AIKEN	Signage of Routes	TODD ETHEREDGE	2/5/2008	S	359 STEED ST	Y
327825		GREENWOOD	Signage of Routes	SCSHP	2/6/2008	US	25 ROUTE 25 NORTH	Y
327831		ANDERSON	Signage of Routes	HWY PATROL	2/6/2008	S	85 I-85	Y
327834		ANDERSON	Signage of Routes	HWY PATROL	2/6/2008	S	180 SMITH CHAPEL RD.	Y
327844		GREENWOOD	Signage of Routes	ROY YELTON	2/6/2008	S	299 GRENOLA STREET	Y
327956		ANDERSON	Signage of Routes	LINDA RANDOLPH	2/7/2008	S	488 BURSHY CREEK ROAD	Y
328044		ANDERSON	Signage of Routes	BUS TRANSPORTATION DEPARTMENT	2/7/2008	S	280 BERT STREET	Y
328060		ANDERSON	Signage of Routes	JULIE BOOZER	2/7/2008	S	116 CANNON BOTTOM ROAD	Y
328078		AIKEN	Signage of Routes	ED SAWYER	2/7/2008	S	16941 JUSTIN ST	Y
328080		ANDERSON	Signage of Routes	CHIDY	2/7/2008	SC	86 SC 86	Y
328159		ANDERSON	Signage of Routes	FRITZ WEWERS	2/8/2008	SC	81 SC 81	Y
328344		ANDERSON	Signage of Routes	DONATHY CLEVELAND	2/1/2008	S	152 HAYES ROAD	Y
328353		ANDERSON	Signage of Routes	ED CAMBISI	2/1/2008	S	58 LEVY SMITH ROAD	Y
328422		ANDERSON	Signage of Routes	HWY PATROL	2/1/2008	S	58 SANDY SPRINGS RD.	Y
328488		ANDERSON	Signage of Routes	CATHY	2/1/2008	SC	81 SC 81	Y
328660		EDGEFIELD	Signage of Routes	SHERIFF'S DEPT.	2/1/2008	S	143 REPUBLICAN RD (FROM RD 34 TO RTE SC 238	Y
328676		ANDERSON	Signage of Routes	JACKIE	2/1/2008	S	1056 WESTINGHOUSE RD.	Y
328722		ANDERSON	Signage of Routes	CHIDY	2/1/2008	S	373 LAKE SIDE ROAD	Y
328735		ANDERSON	Signage of Routes	DOUG	2/1/2008	SC	24 SC 24	Y
328758		ANDERSON	Signage of Routes	CELIA HUBBARD	2/1/2008	S	258 HILLHOUSE DRIVE	Y
328821		ANDERSON	Signage of Routes	ROGER BRATCHER	2/1/2008	S	203 AUSTIN RD	Y
328870		ANDERSON	Signage of Routes	HWY PATROL	2/1/2008	S	141 AIRLINE ROAD	Y
328956		GREENWOOD	Signage of Routes	SCSHP	2/1/2008	US	25 ROUTE 25 SOUTH	Y
328957		GREENWOOD	Signage of Routes	SCSHP	2/1/2008	US	221 ROUTE 221	Y
328985		LAURENS	Signage of Routes	JOY JACKSON	2/1/2008	SC	101 SOUTH CAROLINA HIGHWAY 101	Y
329029		EDGEFIELD	Signage of Routes	BRENDA HARTLEY	2/1/2008	SC	430 MEETING STREET ROAD	Y
329044		GREENWOOD	Signage of Routes	WAYNE	2/1/2008	S	357 CHIPLEY STREET	Y
329046		GREENWOOD	Signage of Routes	WAYNE	2/1/2008	S	202 MAGNOLIA AVENUE	Y
329277		ANDERSON	Signage of Routes	SERGEANT STONE	2/15/2008	S	117 FAIRLEY ROAD	Y
329295		LAURENS	Signage of Routes	KIM ROBERTS	2/15/2008	SC	308 SOUTH CAROLINA HIGHWAY 308	Y
329402		ANDERSON	Signage of Routes	WAYNE CAMPBELL	2/15/2008	SC	81 SC 81 NORTH	Y
329826		GREENWOOD	Signage of Routes	WAYNE WICHTY	2/20/2008	S	202 MAGNOLIA AVENUE	Y
330000		ANDERSON	Signage of Routes	TOMMY VAUGHN	2/21/2008	SC	187 WILD HOG ROAD	Y
330002		ANDERSON	Signage of Routes	TOMMY VAUGHN	2/21/2008	I	85 I-85	Y
330045		ANDERSON	Signage of Routes	JACKIE - 2-20 PM	2/21/2008	SC	20 SC 20	Y
330058		ANDERSON	Signage of Routes	HP	2/21/2008	SC	86 SC 86	Y
330213		AIKEN	Signage of Routes	ED SAWYER	2/22/2008	US	1 JEFFERSON DAVIS HWY	Y
330260		ANDERSON	Signage of Routes	DON CHAMBLEE	2/22/2008	S	76 MIDWAY ROAD	Y
330257		ANDERSON	Signage of Routes	AVERNELLE CROMER	2/22/2008	S	687 WILWOOD DRIVE	Y
330294		GREENWOOD	Signage of Routes	EDITH CHILDS	2/25/2008	SC	10 SC 10	Y
330417		ANDERSON	Signage of Routes	TOMMY VAUGHN	2/25/2008	S	331 OLD WILLIAMSTON ROAD	Y
330582		ANDERSON	Signage of Routes	HERBIE	2/25/2008	S	95 WELLCOME	Y
330638		SALUDA	Signage of Routes	MARY GATZA	2/26/2008	S	415 GALLATON DRIVE	Y
330639		ANDERSON	Signage of Routes	SAM RHODES	2/26/2008	S	27 SIX & TWENTY ROAD	Y
330847		ANDERSON	Signage of Routes	MARYLYNN DOVE	2/26/2008	S	153 FRED DEAN RD.	Y
330879		ANDERSON	Signage of Routes	LYNN	2/26/2008	S	23 OLD DOBBINS BRIDGE ROAD	Y
330720		ABBEVILLE	Signage of Routes	MR. JOHNNY RHODES	2/25/2008	SC	72 HWY. 72	Y
330768		EDGEFIELD	Signage of Routes	MS. WATSON	2/26/2008	SC	283 PLUM BRANCH ROAD	Y
330875		ANDERSON	Signage of Routes	BERNIE WILSON	2/27/2008	SC	88 SC 88	Y
331132		ANDERSON	Signage of Routes	JULIAN JONES	2/27/2008	US	29 US 29 SOUTH	Y
331330		ANDERSON	Signage of Routes	CHIDY	2/28/2008	S	101 VSAAGE DRIVE	Y
331343		ABBEVILLE	Signage of Routes	MR. KEITH STEWART	2/28/2008	S	588 THIRD AVENUE	Y
327460		GREENWOOD	Traffic Signals	SCSHP	2/5/2008	US	221 ROUTE 221	Y
328010		PICKENS	Traffic Signals	PICKENS PD	2/1/2008	SC	183 WALHALLA HIGHWAY	Y
328017		PICKENS	Traffic Signals	PICKENS PD	2/1/2008	US	178 WOODFIELD MEMORIAL HIGHWAY	Y

Secretary of Transportation Report

3/11/2008

Secretary of Transportation 450 Items Approved

Req. #	Cong. Dist.	County	Request Type	Requestor	Reported Date	Type	Route/Road Name	Meets Criteria
328016	3	PICKENS	Traffic Signals	HP	2/2/2008	SC	135 ANDERSON HIGHWAY	Y
328031	3	OCONEE	Traffic Signals	WESTMINSTER RD	2/1/2008	SC	183 HWY 183	Y
328042	3	PICKENS	Traffic Signals	HP	2/4/2008	IUS	123 CALHOUN MEMORIAL HIGHWAY	Y
328222	3	PICKENS	Traffic Signals	HP	2/5/2008	SC	8 PULASKI TOWN HWY	Y
328582	3	PICKENS	Traffic Signals	HP	2/5/2008	SC	53 GREENWALL HWY	Y
328586	3	ANDERSON	Traffic Signals	HP	2/8/2008	SC	81 SC ROUTE 51	Y
328605	3	ANDERSON	Traffic Signals	HP	2/9/2008	SC	28 SC 28	Y
328631	3	ANDERSON	Traffic Signals	JULIE BOOZER	2/12/2008	SC	81 SC 81	Y
329030	3	PICKENS	Traffic Signals	CAIRIE LONGON	2/8/2008	IUS	123 CALHOUN MEMORIAL HIGHWAY	Y
329034	3	PICKENS	Traffic Signals	HP	2/12/2008	IUS	123 CALHOUN MEMORIAL HIGHWAY	Y
330169	3	ANDERSON	Traffic Signals	JACK DOOLITTLE	2/22/2008	IUS	76 EAST RIVER STREET	Y
330459	3	OCONEE	Traffic Signals	OCONEE PD	2/16/2008	SC	130 ROCHESTER HIGHWAY	Y
330479	3	OCONEE	Traffic Signals	HP	2/21/2008	SC	183 HWY 183	Y
330552	3	PICKENS	Traffic Signals	HP	2/21/2008	S	135 ROCK SPRINGS RD	Y
331197	3	ANDERSON	Traffic Signals	JOHN COCKCROFT	2/25/2008	SC	153 SC 153	Y
331198	3	AIKEN	Traffic Signals	SCHP	2/27/2008	S	87 PINE LOG RD	Y
331199	3	ANDERSON	Traffic Signals	JOHN COCKCROFT	2/25/2008	SC	153 SC 153	Y
331210	3	ANDERSON	Traffic Signals	HP	2/26/2008	S	331 OLD WILLIAMSTON ROAD	Y
331685	3	PICKENS	Traffic Signals	HP	2/29/2008	SC	93 LAMAR EASLEY	Y
331687	3	OCONEE	Traffic Signals	HP	2/29/2008	SC	78 HIGHLANDS HIGHWAY	Y

Secretary of Transportation 450 Items Not Approved

Req. #	Cong. Dist.	County	Request Type	Requestor	Reported Date	Type	Route/Road Name	Meets Objective	Justification
327737	3	ANDERSON	Curb Cuts	BETH GILLESPIE	2/6/2008	S	77 JOE BLACK ROAD	N	DRW IS CO. PART OF ROAD
328338	3	ANDERSON	Signage of Routes	CARMEN	2/11/2008	S	953 WREN SCHOOL RD.	N	SIGN IS COUNTY
328991	3	LAURENS	Signage of Routes	CLIFFORD SMITH	2/14/2008	S	307 TODD QUARTERS ROAD	N	REVIEWED NUMEROUS TIMES. INSTALLED SL 45'S MANY YEARS AGO. ALL SIGNING IN PLACE AND READILY VISIBLE. REDUCTION IN SL IS NOT RECOMMENDED.
329671	3	LAURENS	Signage of Routes	SENATOR DANNY VERDIN	2/15/2008	SC	308 SOUTH CAROLINA HIGHWAY 308	N	STUDIED LOCATION. SOME COLLISIONS INVOLVING SHARP CURVE. WILL ENHANCE CURVE SIGNING. ALSO, SD ISSUE DUE TO FULL TREE GROWTH ON INSIDE OF CURVE. WILL TRY TO GET LAND CLEARED AND MAINTAIN IT FOR BETTER SIGHT LINES.
331228	3	EDGEFIELD	Signage of Routes	JOE EASLER	2/23/2008	S	40 PARKER ROAD	N	STUDIED ALL OF S-257 AND S-40 FROM SC 23 TO S-257. THIS ROAD IS WELL SIGNED WITH ALL SIGNIFICANT CURVES AND INTERSECTIONS SIGNED WITH APPROPRIATE WARNING SIGNS AND ADVISORY PLATES. COLLISIONS RESEARCH DID NOT INDICATE AN AREA OF CONCERN. ALSO, ONLY TWO COLLISIONS IN FOUR YEARS AT THE INTERSECTION OF S-40 AND S-257, AND THIS INTERSECTION HAS WARNING SIGNS WITH 35-MPH PLATES. NO CHANGES RECOMMENDED.

Secretary of Transportation 450 Items Pending

Req. #	Cong. Dist.	County	Request Type	Requestor	Reported Date	Type	Route/Road Name	Meets Objective	Status
327238	3	AIKEN	Curb Cuts	MARILYN JOHNSON	2/4/2008	S	103 BREEZE HILL RD		UNDER INVESTIGATION
327266	3	ANDERSON	Curb Cuts	JEFF SMITH	2/4/2008	S	741 SADLER'S CREEK ROAD		UNDER INVESTIGATION
327607	3	ANDERSON	Curb Cuts	CECIL WIDEMAN	2/5/2008	S	149 SOUTH MCDUFFIE STREET EXTENSION		UNDER INVESTIGATION
327711	3	EDGEFIELD	Curb Cuts	JOHN WRIGHT	2/8/2008	S	120 RAISFORD ROAD (SECTION FROM S-34)	Y	UNDER INVESTIGATION
327725	3	ANDERSON	Curb Cuts	VERONICA CRIST	2/8/2008	S	82 OLD DENVER ROAD		UNDER INVESTIGATION
327833	3	ANDERSON	Curb Cuts	ALLISON DURHAM	2/8/2008	S	1129 DURHAM ROAD		UNDER INVESTIGATION
327928	3	ANDERSON	Curb Cuts	KENNETH GRAVES	2/7/2008	S	803 LAKEWOOD LANE		UNDER INVESTIGATION
328136	3	PICKENS	Curb Cuts	CHARLES WATSON	2/8/2008	S	162 THOMAS MILL RD	Y	UNDER INVESTIGATION
328516	3	ABBEVILLE	Curb Cuts	M. CHARLES FISHER	2/11/2008	S	310 OLD GREENWOOD HIGHWAY		UNDER INVESTIGATION
328780	3	PICKENS	Curb Cuts	PETER STAPLES	2/13/2008	S	15 MOOREN BRIDGE ROAD	Y	UNDER INVESTIGATION
328851	3	SALUDA	Curb Cuts	JERALD GASKILL	2/13/2008	S	122 ROBBS WALK		UNDER INVESTIGATION
328899	3	ANDERSON	Curb Cuts	DAN SIBLEY	2/13/2008	S	231 LACUMARTREY RD.		UNDER INVESTIGATION
328920	3	AIKEN	Curb Cuts	BOBBY HEUSLEY	2/13/2008	S	85 PINE LOG RD		UNDER INVESTIGATION
328921	3	ANDERSON	Curb Cuts	BOBBY PARTAIN	2/14/2008	S	98 HARPER ST.		UNDER INVESTIGATION
329085	3	AIKEN	Curb Cuts	JEROME LARKE	2/14/2008	S	2142 KIMBERLY ACRES DR	Y	UNDER INVESTIGATION

Secretary of Transportation Report

3/11/2008

Secretary of Transportation 460 Items Pending

Req.#	Cong Dist	County	Request Type	Requestor	Reported Date	Type	Route/Road Name	Meets Objective	Status
3291213		OCONEE	Curb Cuts	KAYLA BOWMAN	2/14/2008	S	89 EARLS GROVE ROAD	Y	UNDER INVESTIGATION
3291263		OCONEE	Curb Cuts	DOUG BRYSON	2/14/2008	S	24 BURRIT TANYARD	Y	UNDER INVESTIGATION
3292703		ANDERSON	Curb Cuts	ALAN ELUSON	2/15/2008	S	144 NW LINGHAM ROAD	Y	UNDER INVESTIGATION
3292923		OCONEE	Curb Cuts	CASEY SPURLOCK	2/15/2008	S	45 EBERHARD RD	Y	UNDER INVESTIGATION
3294843		ANDERSON	Curb Cuts	SARA ELUSON	2/18/2008	S	1009 LAWSON RD	Y	UNDER INVESTIGATION
3297543		ANDERSON	Curb Cuts	TISA WIDEMAN	2/20/2008	S	149 SOUTH MDUFFIE STREET EXT.	Y	UNDER INVESTIGATION
3299143		AIKEN	Curb Cuts	GARY HAGIN	2/20/2008	S	114 COLBERT BRIDGE RD	Y	UNDER INVESTIGATION
3299493		AIKEN	Curb Cuts	DAIRY MILLER	2/21/2008	S	145 STORM BRANCH RD	Y	UNDER INVESTIGATION
3304713		OCONEE	Curb Cuts	CARL HINTON	2/25/2008	S	99 RODGERS RD	N	UNDER INVESTIGATION
3305483		OCONEE	Curb Cuts	RONALD WILLIAMS	2/25/2008	S	46 BIGGERSTAFF ROAD	Y	UNDER INVESTIGATION
3308103		PICKENS	Curb Cuts	ROSE MARY WEST	2/25/2008	S	205 ALEX DRIVE	Y	UNDER INVESTIGATION
3310593		ANDERSON	Curb Cuts	ROY LADGET	2/27/2008	S	84 OLD PENNSLETON ROAD	Y	UNDER INVESTIGATION
3316813		EDGEFIELD	Curb Cuts	JOSEPH MCCANTS	2/27/2008	S	84 KEY ROAD	Y	UNDER INVESTIGATION
3314273		ANDERSON	Curb Cuts	SHERRY BLANTON	2/29/2008	S	709 BREAZEALE ROAD	N	UNDER INVESTIGATION
3314383		PICKENS	Curb Cuts	DEAN CAMPBELL	2/29/2008	S	47 COLEHOY CHURCH ROAD	Y	UNDER INVESTIGATION
3314623		ANDERSON	Curb Cuts	DAVID HAYHD	2/29/2008	S	116 CANNON BOTTOM ROAD	Y	UNDER INVESTIGATION
3315293		ANDERSON	Curb Cuts	KEITH THOMAS	2/29/2008	S	244 HEN COOP CREEK RD.	Y	UNDER INVESTIGATION
3303683		OCONEE	Guardrail	ROBERT MCCALL	2/29/2008	S	361 HICKORY LANE	Y	UNDER INVESTIGATION
3274263		PICKENS	Permanent Markings	ERIC DILLON	2/29/2008	US	178 MOOREFIELD MEMORIAL HWY	Y	UNDER INVESTIGATION
3270583		OCONEE	Signage of Routes	BILL SKIPPER	2/19/2008	S	715 DIXON RD	Y	UNDER INVESTIGATION
3274503		AIKEN	Signage of Routes	RICHARDSON	2/5/2008	S	114 COLBERT BRIDGE RD	Y	UNDER INVESTIGATION
3274833		AIKEN	Signage of Routes	LUKE JOLLEY	2/5/2008	S	956 CEDAR RD	Y	UNDER INVESTIGATION
3275003		AIKEN	Signage of Routes	STEVENS	2/5/2008	S	1970 OLD FRAGR RD	Y	UNDER INVESTIGATION
3281583		OCONEE	Signage of Routes	MICHAEL SMITH	2/8/2008	S	164 E N BROAD	Y	UNDER INVESTIGATION
3284213		OCONEE	Signage of Routes	WILLIAM ALGOOD	2/11/2008	SC	123 CLEMSON BLVD	Y	UNDER INVESTIGATION
3284963		AIKEN	Signage of Routes	DISPATCHER STEPHENS	2/11/2008	S	781 RAILROAD AVE	Y	UNDER INVESTIGATION
3284973		AIKEN	Signage of Routes	DISPATCHER STEPHENS	2/11/2008	S	781 RAILROAD AVE	Y	UNDER INVESTIGATION
3287513		ANDERSON	Signage of Routes	JULIE BOOZER	2/12/2008	S	174 TOLMS MILL ROAD	Y	UNDER INVESTIGATION
3291193		MCCORMICK	Signage of Routes	DAVID G. CROSS	2/14/2008	S	7 HIGHWAY 7	N	UNDER INVESTIGATION
3295923		AIKEN	Signage of Routes	HENRY HOLLEY, CHAIRMAN OF DIACONATE	2/19/2008	SC	118 HITCHCOCK PKWY	Y	UNDER INVESTIGATION
3296343		OCONEE	Signage of Routes	LEROY KELLY	2/20/2008	S	1 OLD CLEMSON ROAD	Y	UNDER INVESTIGATION
3299783		ANDERSON	Signage of Routes	STEPHINE G HIGHWAY PATROL	2/21/2008	S	178 LEE STEAM STATION ROAD	Y	UNDER INVESTIGATION
3305063		AIKEN	Signage of Routes	WILLIAM BELL	2/22/2008	SC	19 WHISKEY ROAD	Y	UNDER INVESTIGATION
3302213		PICKENS	Signage of Routes	BEVERLY STEADMAN	2/22/2008	S	188 SACO LOWELL RD	Y	UNDER INVESTIGATION
3302353		AIKEN	Signage of Routes	SGT STEVE DEBEL KCPS	2/22/2008	S	2116 TAYLOR ST	Y	UNDER INVESTIGATION
3306713		AIKEN	Signage of Routes	HIGHWAY PATROL DISPATCHER	2/26/2008	I	20 H20	Y	UNDER INVESTIGATION
3313333		ANDERSON	Signage of Routes	CORP ERVIN	2/26/2008	US	76 US 76	Y	UNDER INVESTIGATION
3314193		ANDERSON	Signage of Routes	ROBERT MULLIKIN, III	2/28/2008	S	372 HICKORY LANE	Y	UNDER INVESTIGATION
3271283		ANDERSON	Traffic Signals	FRITZ WEWERS	2/1/2008	SC	24 SC 24	Y	UNDER INVESTIGATION
3277873		ANDERSON	Traffic Signals	LOUIS SMITH	2/6/2008	SC	153 EARL MORRIS HIGHWAY	Y	UNDER INVESTIGATION
3281953		ANDERSON	Traffic Signals	BILL OWENS	2/8/2008	SC	81 SC 8	Y	UNDER INVESTIGATION
3283553		ANDERSON	Traffic Signals	0425 IRON	2/11/2008	SC	81 SC 81	Y	UNDER INVESTIGATION
3294523		ANDERSON	Traffic Signals	WILLIAM SULLIVAN	2/11/2008	S	1045 NEW PROSPECT CHURCH RD.	Y	UNDER INVESTIGATION
3285523		ANDERSON	Traffic Signals	JULIE BOOZER	2/12/2008	SC	81 SC 81	Y	UNDER INVESTIGATION
3290053		ANDERSON	Traffic Signals	SHERRY	2/14/2008	US	178 US 178	Y	UNDER INVESTIGATION
3297343		ANDERSON	Traffic Signals	MIKE EPPS	2/20/2008	I	85 I-85	Y	UNDER INVESTIGATION
3300563		ANDERSON	Traffic Signals	HP	2/21/2008	SC	81 SC 81	Y	UNDER INVESTIGATION
3302233		PICKENS	Traffic Signals	DEE ROACH	2/22/2008	SC	83 MARI EASLEY	Y	UNDER INVESTIGATION
3303433		ANDERSON	Traffic Signals	SC HWY PATROL	2/25/2008	US	76 ANDERSON-BELTON HIGHWAY	Y	UNDER INVESTIGATION
3308833		AIKEN	Traffic Signals	REBECCA AIKEN MAINTENANCE	2/21/2008	US	1 JEFFERSON DAVIS HWY	Y	UNDER INVESTIGATION
3310843		ANDERSON	Traffic Signals	HOPE	2/27/2008	SC	28 SC 28	Y	UNDER INVESTIGATION
3310923		ANDERSON	Traffic Signals	HOPE	2/27/2008	SC	252/252 HWY.	Y	UNDER INVESTIGATION
3311163		ANDERSON	Traffic Signals	JAMES CHARPINO	2/27/2008	SC	24 SC 24	Y	UNDER INVESTIGATION
3311783		ANDERSON	Traffic Signals	WAYNE CAMPBELL	2/28/2008	S	65 MASTER BLVD	Y	UNDER INVESTIGATION
3326383		PICKENS	Traffic Signals	CLEMSON PO	2/29/2008	S	10 COLLEGE AVENUE	Y	UNDER INVESTIGATION

Secretary of Transportation Report

3/11/2008

Secretary of Transportation 450 Items Approved

Req #	Comp Dist	County	Request Type	Requestor	Reported Date	Type	Route/Road Name	Meets Criteria
327015	4	UNION	Curb Cuts	MICHAEL RANKS	2/1/2008	S	42 OLD BUFFALO ROAD	Y
328051	4	GREENVILLE	Curb Cuts	LACY GARRETT	2/7/2008	S	329 FAIRFIELD RD.	Y
331339	4	UNION	Curb Cuts	HORACE BROWN	2/28/2008	S	19	Y
328486	4	GREENVILLE	Guardrail	JEFF HARRISON	2/11/2008	S	272 GARRISON RD.	Y
331224	4	GREENVILLE	Guardrail	PATRI	2/28/2008	I	385 INTERSTATE 1385	Y
331232	4	GREENVILLE	Guardrail	MRS CABELL	2/28/2008	S	272 GARRISON RD.	Y
327328	4	GREENVILLE	Pavement Markings	ECO	2/4/2008	S	330 BETHEL CHURCH RD.	Y
328087	4	SPARTANBURG	Pavement Markings	CATHY RUSH	2/7/2008	S	831 DOUBLE BRIDGE RD. @ BOILING SPRINGS	Y
328769	4	SPARTANBURG	Pavement Markings	RALPH VOYLES	2/13/2008	SC	298 J B WHITE BLVD.	Y
328877	4	SPARTANBURG	Pavement Markings	STEVE WILSON	2/13/2008	IUS	176 ASHEVILLE HIGHWAY	Y
329377	4	SPARTANBURG	Pavement Markings	KATHY RUSH	2/19/2008	S	334 DOUBLE BRIDGE RD.	Y
328829	4	GREENVILLE	Pavement Markings	RICHARD B. WERTS	2/20/2008	S	279 REID SCHOOL	Y
329974	4	SPARTANBURG	Pavement Markings	HWY PATROL	2/12/2008	IUS	176 ASHEVILLE HIGHWAY	Y
331469	4	SPARTANBURG	Pavement Markings	TRIA	2/28/2008	SC	298 REIDVILLE ROAD @ MOORE, REIDVILLE & SPTBG	Y
326966	4	SPARTANBURG	Signage of Routes	HWY PATROL LOG	2/1/2008	S	191 BRYANT ROAD @ WHITNEY	Y
327005	4	GREENVILLE	Signage of Routes	KIM BOBO	2/1/2008	IUS	276 IUS 276	Y
327022	4	GREENVILLE	Signage of Routes	KIM BOBO	2/1/2008	S	119 HART CUT RD.	Y
327060	4	SPARTANBURG	Signage of Routes	HWY PATROL	2/1/2008	SC	85 BUSINESS 85	Y
327073	4	GREENVILLE	Signage of Routes	THAG BURR	2/1/2008	S	272 GEORGIA RD.	Y
327138	4	GREENVILLE	Signage of Routes	ALLEN MARTIN	2/1/2008	S	428 MAGGIE ST.	Y
327146	4	GREENVILLE	Signage of Routes	ALLEN MARTIN	2/1/2008	S	430 RIDGE RD.	Y
327149	4	GREENVILLE	Signage of Routes	KIM BOBO	2/1/2008	S	17 SALUDA ROAD	Y
327165	4	GREENVILLE	Signage of Routes	KIM BOBO	2/1/2008	S	535 PARNELL BRIDGE	Y
327184	4	SPARTANBURG	Signage of Routes	HWY PATROL	2/2/2008	S	83 VICTOR HILL ROAD @ DUNCAN	Y
327213	4	GREENVILLE	Signage of Routes	KIM BOBO	2/4/2008	S	535 PARNELL BRIDGE	Y
327237	4	SPARTANBURG	Signage of Routes	YARBURG	2/1/2008	SC	292 SOUTHPORT ROAD @ ROEBUCK, SPTBG & WHITESTONE	Y
327241	4	SPARTANBURG	Signage of Routes	DEP MEYERS	2/1/2008	S	183 MAYO ROAD	Y
327249	4	SPARTANBURG	Signage of Routes	DEP MEYERS	2/4/2008	S	55 PEACHTREE ROAD @ BOILING SPRINGS & CAMPOBELLO	Y
327278	4	GREENVILLE	Signage of Routes	KIM BOBO	2/4/2008	S	535 PARNELL BRIDGE	Y
327283	4	GREENVILLE	Signage of Routes	KIM BOBO	2/4/2008	S	535 PARNELL BRIDGE	Y
327285	4	GREENVILLE	Signage of Routes	ALLEN MARTIN	2/4/2008	S	535 PARNELL BRIDGE	Y
327327	4	GREENVILLE	Signage of Routes	ECO	2/4/2008	IUS	25 IUS 25	Y
327336	4	SPARTANBURG	Signage of Routes	MICHAEL	2/4/2008	S	737 BUD ARTHUR BRIDGE ROAD @ COWPENS	Y
327364	4	GREENVILLE	Signage of Routes	KIM BOBO	2/4/2008	S	164 ALAMO ST.	Y
327382	4	GREENVILLE	Signage of Routes	CASPER CORN SR.	2/4/2008	SC	81 ANDERSON RD.	Y
327402	4	SPARTANBURG	Signage of Routes	TAMMY	2/4/2008	S	544 MILES DRIVE	Y
327554	4	SPARTANBURG	Signage of Routes	MARY LAWHORN	2/5/2008	S	1562 LONG BRANCH RD. @ CHESNEE	Y
327693	4	SPARTANBURG	Signage of Routes	HWY PATROL	2/6/2008	SC	357 HIGHWAY 357 @ CAMPOBELLO & INMAN	Y
327700	4	SPARTANBURG	Signage of Routes	HWY PATROL	2/6/2008	S	680 BETHESDA ROAD	Y
327864	4	SPARTANBURG	Signage of Routes	RJR & RESEARCH ENGR.	2/7/2008	S	125 BOUNDARY DRIVE	Y
328006	4	SPARTANBURG	Signage of Routes	RJR & RESEARCH ENGR.	2/7/2008	S	44 SOM STREET	Y
328032	4	GREENVILLE	Signage of Routes	RAYMOND EUBANKS	2/7/2008	S	941 CORN ROAD	Y
328034	4	GREENVILLE	Signage of Routes	RAYMOND EUBANKS	2/7/2008	IUS	276 IUS 276	Y
328040	4	GREENVILLE	Signage of Routes	RAYMOND EUBANKS	2/7/2008	S	1115 FRONTAGE RD.	Y
328063	4	GREENVILLE	Signage of Routes	HIGHWAY PATROL	2/7/2008	S	1135 FRONTAGE RD HARRISON BRIDGE	Y
328085	4	SPARTANBURG	Signage of Routes	HWY PATROL	2/7/2008	S	38 HOLLY SPRINGS ROAD @ INMAN	Y
328088	4	SPARTANBURG	Signage of Routes	CATHY RUSH	2/7/2008	S	931 DOUBLE BRIDGE RD. @ BOILING SPRINGS	Y
328145	4	GREENVILLE	Signage of Routes	JO PER A CITZEN	2/7/2008	S	164 SHOS SHOALS RD.	Y
328173	4	SPARTANBURG	Signage of Routes	STACY KUESTER	2/8/2008	S	727 OTTS SHOALS ROAD @ ROEBUCK	Y
328357	4	SPARTANBURG	Signage of Routes	STACY KISTER	2/11/2008	S	727 OTTS SHOALS ROAD @ ROEBUCK	Y
328378	4	GREENVILLE	Signage of Routes	ANDY JOINES	2/11/2008	SC	14 SC 14	Y
328410	4	SPARTANBURG	Signage of Routes	TRAFFIC ENGR.	2/11/2008	SC	9 BOILING SPRINGS ROAD	Y
328491	4	SPARTANBURG	Signage of Routes	HWY PATROL	2/11/2008	S	123 MOUNT ZION ROAD @ WELLFORD	Y
328558	4	SPARTANBURG	Signage of Routes	HWY PATROL LOG	2/12/2008	IUS	176 ASHEVILLE HIGHWAY	Y
328639	4	GREENVILLE	Signage of Routes	PATROL	2/12/2008	IUS	29 WADE HAMPTON BLVD.	Y
328647	4	SPARTANBURG	Signage of Routes	BRADLEY	2/11/2008	IUS	79 WADE HAMPTON BLVD @ GREER	Y
328678	4	GREENVILLE	Signage of Routes	RYAN DANNELLY	2/12/2008	S	531 KEYS DR.	Y
328709	4	SPARTANBURG	Signage of Routes	HOWARD MARTIN	2/12/2008	SC	9 BOILING SPRINGS ROAD	Y
328725	4	GREENVILLE	Signage of Routes	RYAN DANNELLY	2/12/2008	S	532 INDEPENDENCE BOULEVARD	Y
328756	4	GREENVILLE	Signage of Routes	RYAN DANNELLY	2/12/2008	S	52 OLD PELZER RD	Y
328807	4	GREENVILLE	Signage of Routes	SUE BRITTON	2/13/2008	S	166 BRUSHY CREEK	Y
328960	4	SPARTANBURG	Signage of Routes	BER TRIPP	2/14/2008	S	38 HOLLY SPRINGS ROAD @ INMAN	Y
329092	4	SPARTANBURG	Signage of Routes	HWY PATROL	2/14/2008	SC	358 HOLLY SPRINGS ROAD @ LYMAN	Y
329098	4	GREENVILLE	Signage of Routes	CITIZEN	2/14/2008	S	540 PLEASANT DR.	Y
329104	4	GREENVILLE	Signage of Routes	HANK MCCULLOUGH	2/14/2008	S	453 HARRISON BRIDGE RD	Y
329114	4	GREENVILLE	Signage of Routes	KIM BOBO	2/14/2008	I	85 I-85 NB	Y
329122	4	GREENVILLE	Signage of Routes	KIM BOBO	2/14/2008	SC	14 SC 14	Y
329125	4	GREENVILLE	Signage of Routes	KIM BOBO	2/14/2008	SC	253 SANDY FLAT RD.	Y
329130	4	GREENVILLE	Signage of Routes	LOUISE BROOKS	2/14/2008	S	183 ROPER MTH. RD.	Y
329171	4	SPARTANBURG	Signage of Routes	UNKNOWN	2/15/2008	S	43 FISH CAMP ROAD @ CHESNEE	Y
329173	4	SPARTANBURG	Signage of Routes	HWY PATROL	2/15/2008	SC	190 HUNTERVIEW ROAD @ BOILING SPRINGS	Y
329179	4	SPARTANBURG	Signage of Routes	HWY PATROL	2/15/2008	SC	80 SC 80	Y
329362	4	SPARTANBURG	Signage of Routes	JOYCE BROWN	2/19/2008	SC	295 SPRING STREET @ ARCADIA	Y
329401	4	SPARTANBURG	Signage of Routes	HWY PATROL LOG	2/19/2008	S	57 GOSSETT ROAD @ CHEROKEE SPRINGS	Y
329438	4	SPARTANBURG	Signage of Routes	HWY PATROL LOG	2/19/2008	S	582 TRADE AVE. (N) @ LANDRUM	Y
329486	4	SPARTANBURG	Signage of Routes	HWY PATROL	2/19/2008	S	88 PRICE HOUSE ROAD @ HOBBSVILLE & WOODRUFF	Y

Secretary of Transportation Report

3/11/2008

Secretary of Transportation 460 Items Approved

Req.#	Cong Dist	County	Request Type	Requestor	Reported Date	Type	Route	Road Name	Meets Criteria
329598.4		SPARTANBURG	Signage of Routes	RIXR & RESEARCH ENGR.	2/18/2008	S	47	COUNTRY CLUB ROAD @ SPTBG	Y
329612.4		SPARTANBURG	Signage of Routes	RIXR & RESEARCH ENGR.	2/18/2008	S	176B	MAGNOLIA ST. @ DOWNTOWN SPARTANBURG	Y
329640.4		SPARTANBURG	Signage of Routes	HWY PATROL	2/18/2008	S	755	HANCOCK ROCK ROAD @ BOILING SPRING & INMAN	Y
329659.4		SPARTANBURG	Signage of Routes	HWY PATROL	2/18/2008	SC	14	PUTTERFORD STREET @ LANDRUM	Y
329670.4		SPARTANBURG	Signage of Routes	HWY PATROL	2/20/2008	SC	292	SC-292	Y
329672.4		SPARTANBURG	Signage of Routes	HWY PATROL	2/19/2008	S	217	LITTLE MOUNTAIN CIRCLE @ INMAN & WELLFORD	Y
329697.4		SPARTANBURG	Signage of Routes	HWY PATROL	2/20/2008	S	489	HIDDEN HILL ROAD	Y
329750.4		SPARTANBURG	Signage of Routes	JERRY	2/20/2008	US	176	ASHEVILLE HIGHWAY	Y
329793.4		SPARTANBURG	Signage of Routes	LARRY	2/20/2008	S	42	RAINBOW LAKE ROAD @ BOILING SPRINGS	Y
329832.4		GREENVILLE	Signage of Routes	RICHARD B. WERTS	2/20/2008	S	279	RED SCHOOL RD.	Y
329845.4		GREENVILLE	Signage of Routes	JESSE RAY	2/20/2008	S	313	DEVENSER RD.	Y
329866.4		GREENVILLE	Signage of Routes	JOEL WRIGHT	2/20/2008	S	271	JORDAN ROAD	Y
330132.4		SPARTANBURG	Signage of Routes	MARIA HORTON	2/22/2008	SC	45	CEDAR SPRINGS ROAD	Y
330139.4		SPARTANBURG	Signage of Routes	HWY PATROL LOG	2/22/2008	S	197	OLD SPARTANBURG HIGHWAY @ MOORE & WOODRUFF	Y
330157.4		GREENVILLE	Signage of Routes	PATROL	2/21/2008	S	50	FORK SHOALS RD	Y
330164.4		GREENVILLE	Signage of Routes	CITIZEN NO NAME GIVEN	2/22/2008	I	365	INTERSTATE I-385	Y
330291.4		SPARTANBURG	Signage of Routes	HWY PATROL	2/24/2008	S	771	SPRINGFIELD ROAD	Y
330327.4		GREENVILLE	Signage of Routes	PATROL	2/25/2008	S	134	JUG FACTORY RD	Y
330364.4		GREENVILLE	Signage of Routes	PATROL	2/25/2008	S	969	OLD HIGHWAY 25	Y
330331.4		SPARTANBURG	Signage of Routes	HWY PATROL LOG	2/25/2008	I	26	INTERSTATE 26 - WEST BOUND	Y
330408.4		GREENVILLE	Signage of Routes	RYAN DANIELLY	2/25/2008	S	83	OLD GROVE RD	Y
330415.4		GREENVILLE	Signage of Routes	RYAN DANIELLY	2/25/2008	US	276	LAURENS RD	Y
330419.4		GREENVILLE	Signage of Routes	RYAN DANIELLY	2/25/2008	US	278	LAURENS RD	Y
330455.4		GREENVILLE	Signage of Routes	JASON CUSON	2/25/2008	S	355	OLD STAGE RD	Y
330507.4		GREENVILLE	Signage of Routes	PATROL	2/25/2008	SC	20	SC-20	Y
330517.4		GREENVILLE	Signage of Routes	ROBERT BRAUK	2/25/2008	S	14	ELSAH HILLS RD	Y
330601.4		GREENVILLE	Signage of Routes	CITIZEN	2/25/2008	S	50	REEDY FORK RD.	Y
330774.4		SPARTANBURG	Signage of Routes	HWY PATROL	2/26/2008	S	2005	DEWBERRY ROAD	Y
330778.4		SPARTANBURG	Signage of Routes	HWY PATROL	2/25/2008	S	242	DANZLER ROAD	Y
330819.4		SPARTANBURG	Signage of Routes	RIXR & RESEARCH ENGR.	2/25/2008	S	227	MAIN STREET @ PACOLET	Y
330835.4		GREENVILLE	Signage of Routes	RYAN DANIELLY	2/25/2008	S	20	PEDMONT HWY	Y
330854.4		SPARTANBURG	Signage of Routes	SANDY ARRINGTON	2/27/2008	SC	8	BOILING SPRINGS ROAD	Y
330864.4		SPARTANBURG	Signage of Routes	RIXR & RESEARCH ENGR.	2/27/2008	S	150	SC-150	Y
330878.4		SPARTANBURG	Signage of Routes	RIXR & RESEARCH ENGR.	2/27/2008	S	227	MAIN STREET @ PACOLET	Y
330897.4		SPARTANBURG	Signage of Routes	RIXR & RESEARCH ENGR.	2/27/2008	S	227	MAIN STREET @ PACOLET	Y
330921.4		SPARTANBURG	Signage of Routes	RIXR & RESEARCH ENGR.	2/27/2008	S	235	SC-235	Y
330923.4		SPARTANBURG	Signage of Routes	RIXR & RESEARCH ENGR.	2/27/2008	SC	235	SC-235	Y
330929.4		SPARTANBURG	Signage of Routes	RIXR & RESEARCH ENGR.	2/27/2008	S	126	BOUNDARY DRIVE	Y
330942.4		SPARTANBURG	Signage of Routes	RIXR & RESEARCH ENGR.	2/27/2008	SC	235	SC-235	Y
330947.4		SPARTANBURG	Signage of Routes	RIXR & RESEARCH ENGR.	2/27/2008	SC	235	SC-235	Y
330974.4		SPARTANBURG	Signage of Routes	HWY PATROL	2/27/2008	S	771	SPRINGFIELD ROAD	Y
330986.4		SPARTANBURG	Signage of Routes	HWY PATROL	2/27/2008	US	221	US 221	Y
331022.4		SPARTANBURG	Signage of Routes	JEFF BELLIE, SHERIFF DIV.	2/27/2008	SC	8	BOILING SPRINGS ROAD	Y
331065.4		SPARTANBURG	Signage of Routes	TRAFFIC ENGR.	2/27/2008	US	176	ASHEVILLE HIGHWAY	Y
331068.4		SPARTANBURG	Signage of Routes	HWY PATROL	2/27/2008	US	29	WADE HAMPTON BLVD @ GREER	Y
331077.4		GREENVILLE	Signage of Routes	RYAN 2302	2/27/2008	S	316	LOG SHOALS RD	Y
331102.4		GREENVILLE	Signage of Routes	RYAN 2302	2/27/2008	S	331	ANTIOCH CHURCH RD.	Y
331112.4		SPARTANBURG	Signage of Routes	BECKI HOOD	2/27/2008	S	464	CAROLINA AVE. @ CHESNEE	Y
331169.4		SPARTANBURG	Signage of Routes	HWY PATROL	2/28/2008	SC	49	SC-49	Y
331170.4		SPARTANBURG	Signage of Routes	HWY PATROL	2/28/2008	SC	101	HIGHWAY 101 @ GREENVILLE, REIDVILLE & WOODRUFF	Y
331226.4		SPARTANBURG	Signage of Routes	JUDY LEDFORD	2/28/2008	S	105	MAYO ROAD	Y
331281.4		SPARTANBURG	Signage of Routes	HWY PATROL	2/28/2008	US	221	CHURCH STREET EXTN	Y
331327.4		GREENVILLE	Signage of Routes	MR. ALBERT HICK	2/28/2008	S	347	HUDSON RD.	Y
331471.4		SPARTANBURG	Signage of Routes	HWY PATROL	2/28/2008	SC	101	HIGHWAY 101 @ GREENVILLE, REIDVILLE & WOODRUFF	Y
331501.4		SPARTANBURG	Signage of Routes	HWY PATROL	2/28/2008	S	771	SPRINGFIELD ROAD	Y
331517.4		GREENVILLE	Signage of Routes	MR. WC GREY	2/28/2008	S	88	RODFORD RD	Y
331544.4		GREENVILLE	Signage of Routes	WILLIAM CARROLL	2/28/2008	SC	414	SC 414	Y
328982.4		SPARTANBURG	Traffic Signals	HWY PATROL LOG	2/1/2008	SC	561	ASHEVILLE HIGHWAY @ SPTBG	Y
328995.4		SPARTANBURG	Traffic Signals	HWY PATROL LOG	2/1/2008	S	43	PARRIS BRIDGE ROAD @ BOILING SPRINGS & CHEROKEE	Y
328995.4		SPARTANBURG	Traffic Signals	HWY PATROL LOG	2/1/2008	S	31	CANNONS CAMPGROUND ROAD	Y
327217.4		SPARTANBURG	Traffic Signals	HWY PATROL LOG	2/4/2008	S	52	NEW CUT ROAD @ CAMPOBELLO & INMAN	Y
327325.4		GREENVILLE	Traffic Signals	GREER PD	2/1/2008	SC	14	SC 14	Y
327335.4		SPARTANBURG	Traffic Signals	JEFF HORTON	2/4/2008	US	29	MAIN STREET @ SPTBG	Y
328014.4		GREENVILLE	Traffic Signals	SIMPSONVILLE PD	2/1/2008	SC	14	SC-14	Y
328016.4		SPARTANBURG	Traffic Signals	HP	2/1/2008	SC	101	SC 101	Y
328030.4		SPARTANBURG	Traffic Signals	HP	2/1/2008	US	221	US 221	Y
328033.4		SPARTANBURG	Traffic Signals	HP	2/4/2008	SC	56	ASHEVILLE HIGHWAY @ SPTBG	Y
328035.4		SPARTANBURG	Traffic Signals	HP	2/4/2008	US	221	HAMPTON STREET @ CHESNEE	Y
328039.4		GREENVILLE	Traffic Signals	SIMPSONVILLE PD	2/4/2008	SC	14	SC-14	Y
328041.4		GREENVILLE	Traffic Signals	HAULDRY PD	2/4/2008	S	187	W. BUTLER RD.	Y
328043.4		GREENVILLE	Traffic Signals	HP	2/4/2008	US	276	US-276	Y
328047.4		GREENVILLE	Traffic Signals	HP	2/4/2008	S	13	OLD BURCOMBE RD.	Y
328053.4		GREENVILLE	Traffic Signals	HP	2/5/2008	US	25	US 25	Y
328219.4		SPARTANBURG	Traffic Signals	HP	2/6/2008	SC	101	HIGHWAY 101 @ GREENVILLE, REIDVILLE & WOODRUFF	Y
328224.4		GREENVILLE	Traffic Signals	HP	2/6/2008	SC	417	SC-417	Y
328226.4		GREENVILLE	Traffic Signals	HP	2/6/2008	SC	14	SC-14	Y
328227.4		GREENVILLE	Traffic Signals	HP	2/6/2008	US	25	US 25	Y

Secretary of Transportation Report

3/11/2008

Secretary of Transportation 460 Items Approved

Req. #	Comp Dist	County	Request Type	Requestor	Reported Date	Type	Route/Road Name	Meets Criteria
328559	4	SPARTANBURG	Traffic Signals	HWY PATROL LOG	2/12/2008	SC	290 DUNCAN MOORE HWY @ MOORE	Y
328560	4	SPARTANBURG	Traffic Signals	HWY PATROL LOG	2/12/2008	SC	9 BOILING SPRINGS ROAD	Y
328561	4	GREENVILLE	Traffic Signals	HP	2/12/2008	US	251 US 25	Y
328590	4	SPARTANBURG	Traffic Signals	HP	2/7/2008	S	63 ROGERS BRIDGE ROAD	Y
328591	4	GREENVILLE	Traffic Signals	HP	2/12/2008	US	276 US-276	Y
328596	4	SPARTANBURG	Traffic Signals	HP	2/7/2008	SC	56 ASHEVILLE HIGHWAY @ SPTBG	Y
328599	4	GREENVILLE	Traffic Signals	HP	2/8/2008	SC	86 SC-86	Y
328601	4	GREENVILLE	Traffic Signals	HP	2/8/2008	US	276 US-276	Y
328605	4	GREENVILLE	Traffic Signals	HP	2/8/2008	S	453 HARRISON BRIDGE RD	Y
328610	4	GREENVILLE	Traffic Signals	HP	2/10/2008	US	291 MILLS AVE	Y
328613	4	GREENVILLE	Traffic Signals	HP	2/10/2008	SC	101 SC-101	Y
328616	4	GREENVILLE	Traffic Signals	HP	2/10/2008	S	189-185	Y
329032	4	GREENVILLE	Traffic Signals	HP	2/11/2008	S	920 STALLINGS RD	Y
329033	4	GREENVILLE	Traffic Signals	SIMPSONVILLE PD	2/11/2008	SC	14 SC-14	Y
329036	4	SPARTANBURG	Traffic Signals	HP	2/11/2008	S	411 BLACKSTOCK ROAD (R) FAIRFOREST & (S) SPTGB	Y
329037	4	GREENVILLE	Traffic Signals	HP	2/14/2008	SC	291 SC 291	Y
329038	4	GREENVILLE	Traffic Signals	HP	2/13/2008	SC	201 SC 201	Y
329039	4	SPARTANBURG	Traffic Signals	HP	2/13/2008	S	58 OLD FURNACE ROAD @ CHEROKEE SPRINGS	Y
329042	4	SPARTANBURG	Traffic Signals	HP	2/13/2008	US	221 US 221	Y
329045	4	GREENVILLE	Traffic Signals	HP	2/13/2008	SC	418 SC 418	Y
329089	4	SPARTANBURG	Traffic Signals	RITA	2/14/2008	SC	14 HIGHWAY 14 @ LANDRUM & PELHAM	Y
329708	4	SPARTANBURG	Traffic Signals	CAROL WOOD	2/20/2008	US	176 ASHEVILLE HIGHWAY	Y
329923	4	SPARTANBURG	Traffic Signals	HWY PATROL	2/21/2008	S	43 PARRIS BRIDGE ROAD @ BOILING SPRINGS & CHEROKEE	Y
330138	4	SPARTANBURG	Traffic Signals	DOON BRAMBLETT	2/22/2008	US	29 MAIN STREET @ SPTBG	Y
330456	4	GREENVILLE	Traffic Signals	TR PD	2/16/2008	US	276 CHER HIGHWAY US-276	Y
330460	4	GREENVILLE	Traffic Signals	HP	2/17/2008	US	251 US 25	Y
330468	4	SPARTANBURG	Traffic Signals	HP	2/17/2008	SC	295 SC-295	Y
330473	4	GREENVILLE	Traffic Signals	HP	2/15/2008	SC	14 SC-14	Y
330488	4	SPARTANBURG	Traffic Signals	HP	2/22/2008	SC	9 HIGHWAY 9 @ CAMPOBELLO & LAKE BOWEN	Y
330498	4	SPARTANBURG	Traffic Signals	HP	2/22/2008	US	20 SPARTANBURG HIGHWAY @ LYMAN & WELLFORD	Y
330536	4	GREENVILLE	Traffic Signals	HP	2/22/2008	SC	250 BENNETTS BRIDGE	Y
330540	4	SPARTANBURG	Traffic Signals	HP	2/22/2008	US	221 US 221	Y
330543	4	GREENVILLE	Traffic Signals	HP	2/21/2008	US	251 US 25	Y
330545	4	GREENVILLE	Traffic Signals	HP	2/21/2008	SC	146 WOODRUFF RD	Y
330546	4	GREENVILLE	Traffic Signals	HP	2/22/2008	S	492 PELHAM RD.	Y
330549	4	GREENVILLE	Traffic Signals	HP	2/22/2008	US	276 POINSETT HWY	Y
330614	4	UNION	Traffic Signals	MARSHALL BOGAN	2/26/2008	US	176 DUNCAN BYPASS	Y
331195	4	GREENVILLE	Traffic Signals	HP	2/25/2008	S	166 EAST LEE ROAD	Y
331202	4	GREENVILLE	Traffic Signals	HP	2/25/2008	S	201 AUGUSTA RD.	Y
331203	4	SPARTANBURG	Traffic Signals	HP	2/25/2008	US	176 ASHEVILLE HIGHWAY	Y
331205	4	SPARTANBURG	Traffic Signals	HP	2/25/2008	S	126 BEAUMONT AV	Y
331207	4	GREENVILLE	Traffic Signals	HP	2/25/2008	US	251 US 25	Y
331208	4	GREENVILLE	Traffic Signals	HP	2/25/2008	S	105 BRAMLETT RD	Y
331230	4	SPARTANBURG	Traffic Signals	MARK FORTNER	2/26/2008	SC	101 HIGHWAY 101 @ GREENVILLE, REIDVILLE & WOODRUFF	Y
331231	4	SPARTANBURG	Traffic Signals	MARK FORTNER	2/26/2008	SC	101 HIGHWAY 101 @ GREENVILLE, REIDVILLE & WOODRUFF	Y
331670	4	GREENVILLE	Traffic Signals	HP	2/27/2008	SC	14 SC 14	Y
331672	4	GREENVILLE	Traffic Signals	HP	2/25/2008	SC	20 SC 20	Y
331674	4	GREENVILLE	Traffic Signals	HP	2/26/2008	US	251 US 25	Y
331676	4	GREENVILLE	Traffic Signals	HP	2/26/2008	S	347 HUDSON RD.	Y
331677	4	GREENVILLE	Traffic Signals	HP	2/26/2008	US	276 US 276	Y
331678	4	GREENVILLE	Traffic Signals	HP	2/26/2008	SC	146 WOODRUFF RD	Y
331681	4	GREENVILLE	Traffic Signals	HO B&FO	2/26/2008	S	94 HAMMETT BRIDGE RD	Y
331682	4	GREENVILLE	Traffic Signals	MIKE	2/29/2008	S	84 EAST NORTH ST	Y

Secretary of Transportation 460 Items Not Approved

Req. #	Comp Dist	County	Request Type	Requestor	Reported Date	Type	Route/Road Name	Meets Objective	Justification
328975	4	SPARTANBURG	Signage of Routes	JOHN GOSSETT	2/13/2008	S	391 SHILOH CHURCH ROAD @ PAULINE	N	THESE SIGNS WERE AS PER TRAFFIC ENCL. AS PASTURE IS NOT FENCED
328989	4	SPARTANBURG	Signage of Routes	HWY PATROL LOG	2/14/2008	S	212 EDWARDS ROAD @ INMAN	N	SIGN DOWN IS A COUNTY SIGN
329039	4	SPARTANBURG	Signage of Routes	DEAF AN BLIND SCHOOL	2/16/2008	SC	56 CEDAR SPRINGS ROAD	N	TOLD THEM THERE WOULD HAVE TO CALL THE MAIN OFFICE
330166	4	GREENVILLE	Signage of Routes	ALVIN HILL	2/22/2008	SC	253 STATE PARK RD.	N	REQUESTING UTILITY LIGHT FOR INTERSECTION. INSTRUCTED CALLER TO CONTACT UTILITY CO. HO ACTION FROM SCDOT

Secretary of Transportation Report

3/11/2008

Secretary of Transportation 450 Items Pending

Req. #	Cong Dist	County	Request Type	Requestor	Reported Date	Type	Route/Road Name	Meets Objective	Status
327100	4	GREENVILLE	Curb Cuts	DAVID HEWITT	2/1/2008	S	562 MEECE BRIDGE RD		UNDER INVESTIGATION
327320	4	SPARTANBURG	Curb Cuts	SCHOOL DISTRICT ONE	26/2008	S	1258 REDLAND ROAD @ LAHODRUM	Y	UNDER INVESTIGATION
327321	4	SPARTANBURG	Curb Cuts	280 PROPERTIES, LLC	25/2008	S	52 NEW CUT ROAD @ CAMPOBELLO & RMAN	Y	UNDER INVESTIGATION
327380	4	GREENVILLE	Curb Cuts	WILLIAM T. BARRETT	28/2008	S	68 DUNKLIN BRIDGE RD		UNDER INVESTIGATION
328772	4	GREENVILLE	Curb Cuts	AMY HAYMES	2/12/2008	S	69 LATIMER MILL RD		UNDER INVESTIGATION
329060	4	GREENVILLE	Curb Cuts	JAMES TEMPLE	2/14/2008	S	119 HART CUT RD		UNDER INVESTIGATION
329255	4	GREENVILLE	Curb Cuts	MICKY MONTGOMERY	2/15/2008	S	602 SUNNY DALE		UNDER INVESTIGATION
330358	4	GREENVILLE	Curb Cuts	RYAN SANDS	2/25/2008	S	312 BATESVILLE RD.		UNDER INVESTIGATION
330766	4	GREENVILLE	Curb Cuts	GEORGIA NORRIS	2/26/2008	S	582 DEVILS FORK RD		UNDER INVESTIGATION
331023	4	GREENVILLE	Curb Cuts	CHRIS BRYANT	2/27/2008	S	129 CHIPQUAHN RD		UNDER INVESTIGATION
331316	4	SPARTANBURG	Curb Cuts	JAYSON	2/28/2008	S	352 TWO MILE CREEK ROAD		UNDER INVESTIGATION
329404	4	SPARTANBURG	Pavement Markings	TRAFFIC ENGR	2/11/2008	SC	9 BOILING SPRINGS ROAD		UNDER INVESTIGATION
329608	4	SPARTANBURG	Pavement Markings	RIXR & RESEARCH ENGR	2/19/2008	S	47 COUNTRY CLUB ROAD @ SPTRG		UNDER INVESTIGATION
329618	4	SPARTANBURG	Pavement Markings	RIXR & RESEARCH ENGR	2/19/2008	S	1766 MAGNOLIA ST. @ DOWNTOWN SPARTANBURG		UNDER INVESTIGATION
330209	4	GREENVILLE	Pavement Markings	AUSTIN MADDOEN	2/22/2008	S	1036 FRONTAGE RD. (OFF SC-14)		UNDER INVESTIGATION
330864	4	SPARTANBURG	Pavement Markings	RIXR & RESEARCH ENGR	2/27/2008	S	482 HILLBROOK CIRCLE @ PACOLET		UNDER INVESTIGATION
330882	4	SPARTANBURG	Pavement Markings	RIXR & RESEARCH ENGR	2/27/2008	S	1811 MIMOSA LAKE RD. @ PACOLET		UNDER INVESTIGATION
330890	4	SPARTANBURG	Pavement Markings	RIXR & RESEARCH ENGR	2/27/2008	S	227 MAIN STREET @ PACOLET		UNDER INVESTIGATION
330908	4	SPARTANBURG	Pavement Markings	RIXR & RESEARCH ENGR	2/27/2008	S	30 WHITESTONE GLENDALE ROAD		UNDER INVESTIGATION
330925	4	SPARTANBURG	Pavement Markings	RIXR & RESEARCH ENGR	2/27/2008	S	47 COUNTRY CLUB ROAD @ SPTRG		UNDER INVESTIGATION
330940	4	SPARTANBURG	Pavement Markings	RIXR & RESEARCH ENGR	2/27/2008	S	264 FAIRVIEW AVE. @ BEAUMONT		UNDER INVESTIGATION
331072	4	SPARTANBURG	Pavement Markings	TRAFFIC ENGR	2/27/2008	I	85 INTERSTATE 85 - NORTH BOUND		UNDER INVESTIGATION
331225	4	GREENVILLE	Pavement Markings	SANDRA GIBSON	2/28/2008	I	385 I-385		UNDER INVESTIGATION
331429	4	SPARTANBURG	Pavement Markings	CHUCK DAWKINS	2/27/2008	US	176 ASHEVILLE HIGHWAY	Y	UNDER INVESTIGATION
331442	4	SPARTANBURG	Pavement Markings	CHUCK DAWKINS	2/19/2008	SC	101 SC 101		UNDER INVESTIGATION
332214	4	GREENVILLE	Signage of Routes	HOWARD WITTEL	2/22/2008	S	79 WADE HAMPTON BLVD.		UNDER INVESTIGATION
332228	4	GREENVILLE	Signage of Routes	PEGGY PETERSON	2/22/2008	SC	183 FARRIS BRIDGE ROAD		UNDER INVESTIGATION
331420	4	SPARTANBURG	Signage of Routes	CHUCK DAWKINS	2/29/2008	US	176 ASHEVILLE HIGHWAY	Y	UNDER INVESTIGATION
331431	4	SPARTANBURG	Signage of Routes	CHUCK DAWKINS	2/27/2008	US	176 ASHEVILLE HIGHWAY	Y	UNDER INVESTIGATION
331444	4	SPARTANBURG	Signage of Routes	CHUCK DAWKINS	2/20/2008	SC	101 SC 101	Y	UNDER INVESTIGATION
328436	4	GREENVILLE	Traffic Signals	BOBBY RIDGILL	2/1/2008	S	347 HUDSON RD.	Y	UNDER INVESTIGATION
331547	4	SPARTANBURG	Traffic Signals	CHIEF LEE JEFFCOAT	2/29/2008	SC	357 HIGHWAY 357 @ CAMPOBELLO & RMAN		UNDER INVESTIGATION

Secretary of Transportation 450 Items Approved

Req. #	Cong Dist	County	Request Type	Requestor	Reported Date	Type	Route/Road Name	Meets Criteria
327074	5	CHEROKEE	Curb Cuts	TROY MARTIN	2/1/2008	S	304 LIMESTONE SPRINGS ROAD	Y
327135	5	FAIRFIELD	Curb Cuts	RICARDO GLADNEY	2/1/2008	S	133 FOREST HILLS DR.	Y
327131	5	KERSHAW	Curb Cuts	TIFFANY MURPHY	2/4/2008	S	1015 LAWHORN ROAD	Y
327423	5	DILLON	Curb Cuts	SHAWN SAMUELS	2/4/2008	S	589 W. MAIN EXT.	Y
327448	5	YORK	Curb Cuts	KJW INVESTMENTS, LLC	2/5/2008	S	837 CEDAR GROVE	Y
327507	5	YORK	Curb Cuts	JOHNNY THOMAS	2/5/2008	S	784 ROBERTS AVENUE - YORK	Y
327543	5	DARLINGTON	Curb Cuts	EMORY BOYD	2/5/2008	S	409 MCCOWN MILL POND ROAD	Y
327611	5	YORK	Curb Cuts	KEN CARTER	2/5/2008	S	522 BELLEVIEW	Y
327675	5	LANCASTER	Curb Cuts	WIL GARNER	2/6/2008	S	42 BARBERVILLE ROAD	Y
327687	5	DARLINGTON	Curb Cuts	CHARMAINE BROWN	2/6/2008	S	1315 HEATHWOOD DR	Y
327716	5	CHESTER	Curb Cuts	TOMMY NICHOLS	2/5/2008	S	144 AKEN CREEK ROAD	Y
327738	5	LANCASTER	Curb Cuts	ROBERT MARZE	2/6/2008	S	19 MOUNT CARMEL ROAD	Y
327781	5	DILLON	Curb Cuts	SHAWN SAMUAL	2/5/2008	S	569 W. MAIN EXT.	Y
327778	5	CHEROKEE	Curb Cuts	JOSEPH RAMIREZ	2/5/2008	S	774 STEPHENSON STREET	Y
327842	5	CHESTERFIELD	Curb Cuts	JIMMY LOCKHART	2/6/2008	S	181 BAILEY SAW MILL ROAD	Y
327960	5	YORK	Curb Cuts	J. MARTY COPE	2/7/2008	S	1390 BAYSHORE	Y
328036	5	DILLON	Curb Cuts	CHRIS OWENS	2/7/2008	S	44 PEE DEE CHURCH RD.	Y
328118	5	KERSHAW	Curb Cuts	SHELTON T. NOBLES JR.	2/8/2008	S	905 BALDWIN ROAD	Y
328130	5	YORK	Curb Cuts	MARISSA BIGGERS	2/8/2008	S	1259 HILLDEER	Y
328149	5	YORK	Curb Cuts	THOMAS V. BEATY	2/8/2008	S	440 JUNEY	Y
328152	5	KERSHAW	Curb Cuts	JOSEPH W. OWENS	2/8/2008	S	89 OLD GEORGETOWN ROAD WEST	Y
328309	5	YORK	Curb Cuts	STACEY VANHOOK	2/8/2008	S	806 TANGLEWOOD	Y
328471	5	YORK	Curb Cuts	ROLAND HOWE	2/11/2008	S	31 NEELY STORE ROAD	Y
328498	5	CHESTER	Curb Cuts	JULIA SUASO	2/11/2008	S	49 WOODSPERRY ROAD	Y
328628	5	NEWBERRY	Curb Cuts	JUSTIN AND LAUREN ROBERTSON	2/12/2008	S	405 PA METTS ROAD	Y
328632	5	DARLINGTON	Curb Cuts	JOHN TRUELOCK	2/12/2008	S	1100 GUMTREE CT	Y
328654	5	YORK	Curb Cuts	DAVID LLOYD	2/12/2008	S	503 BROADWATER	Y
328689	5	CHESTER	Curb Cuts	JEFFREY ELLIS	2/12/2008	S	44 PEDEN BRIDGE ROAD	Y
328644	5	CHESTER	Curb Cuts	JEFFREY ELLIS	2/12/2008	S	877 OWENS ROAD	Y
328679	5	DARLINGTON	Curb Cuts	DONALD SPENCER	2/13/2008	S	487 CHRISTMAS TREE RD.	Y
328955	5	CHESTER	Curb Cuts	DOUGLAS MESSER	2/14/2008	S	828 CORBET ROAD	Y
329000	5	YORK	Curb Cuts	JON FLORES	2/14/2008	S	675 STURGIS ROAD	Y
329003	5	DARLINGTON	Curb Cuts	COKER COLLEGE	2/14/2008	S	605 SECOND STREET	Y
329140	5	DILLON	Curb Cuts	SHIPLEY DAVIS	2/14/2008	S	1061 W. DARGAN ST.	Y
329160	5	SUMTER	Curb Cuts	DAVID LLOYD	2/15/2008	S	43 BLACK RIVER RD.	Y
329258	5	YORK	Curb Cuts	JONATHAN BRAZZELL	2/15/2008	S	162 HALL SPENCER	Y
329267	5	FLORENCE	Curb Cuts	ROBERT L. WEAVER	2/15/2008	S	478 STOKES ROAD	Y
329295	5	YORK	Curb Cuts	SCOTT FISH	2/15/2008	S	1524 RICHWOOD	Y
329550	5	DILLON	Curb Cuts	HAROLD C ROGERS	2/19/2008	S	705 LEROY RD.	Y

Secretary of Transportation Report

3/11/2008

Secretary of Transportation 480 Items Approved

Req.#	Cont Dist	County	Request Type	Requestor	Reported Date	Type	Route/Road Name	Meets Criteria
329609	5	FAIRFIELD	Curb Cuts	WAYNE YATES	2/19/2008	S	511 SOUTH SHELL RD.	Y
329625	5	KERSHAW	Curb Cuts	NORMA STEPHENS	2/19/2008	S	744 STEPHEN ROAD	Y
329822	5	CHESTERFIELD	Curb Cuts	JAMES W LINTON	2/20/2008	S	48 MIDDENDORF	Y
329898	5	CHEROKEE	Curb Cuts	BILL HAYNES	2/21/2008	S	29 BLACK SHOALS ROAD	Y
330034	5	YORK	Curb Cuts	GENE HORVILLE	2/21/2008	S	1200 GREY COKE CR	Y
330166	5	CHEROKEE	Curb Cuts	SCOTT WACHTER	2/22/2008	S	171 BUFORD ST.	Y
330334	5	SUMTER	Curb Cuts	JAMES MOYER	2/25/2008	S	92 QUEEN CHAPEL RD.	Y
330434	5	YORK	Curb Cuts	HUNTER MCCARTER	2/25/2008	S	43 FAULKNER	Y
330509	5	DARLINGTON	Curb Cuts	REDEEMED CATHEDRAL BAPT CHURCH	2/25/2008	S	256 MIDDLE BRANCH ROAD	Y
330625	5	CHEROKEE	Curb Cuts	MARGARET WHITE	2/26/2008	S	17 WOFFORD ROAD	Y
330655	5	SUMTER	Curb Cuts	SHERYL AVANT	2/26/2008	S	26 HACCORN RD.	Y
330891	5	DARLINGTON	Curb Cuts	JAMES WAGGONER	2/27/2008	S	557 SUNNY HILL	Y
330949	5	YORK	Curb Cuts	TOM ELKINS	2/27/2008	S	1350 CLARA	Y
331086	5	CHESTER	Curb Cuts	BOB MCWATERS	2/27/2008	S	54 MT. PLEASANT CHURCH ROAD	Y
331093	5	SUMTER	Curb Cuts	ERNEST	2/27/2008	S	537 SEYMOUR RD.	Y
331143	5	LANCASTER	Curb Cuts	VIC TRUSDALE	2/28/2008	S	72 FLINTRIDGE ROAD	Y
331382	5	CHESTER	Curb Cuts	HEATHER WHITE	2/28/2008	S	529 HOLLYBROOK DRIVE (GREAT FALLS)	Y
331391	5	DILLON	Curb Cuts	CAMERON TYLER	2/27/2008	S	319 OAK ST	Y
330104	5	YORK	Pavement Markings	JOHNNIE MARTIN	2/22/2008	US	21 US 21 BUS	Y
330840	5	KIRKBY	Pavement Markings	BUDDY JOHNSON	2/26/2008	S	73 MOUNTAIN STREET	Y
330998	5	YORK	Pavement Markings	KRISTEN MURTHA	2/27/2008	US	21 US 21 BUS	Y
327056	5	CHESTERFIELD	Signage of Routes	E-911	2/1/2008	S	338 T.B. WATTS ROAD	Y
327199	5	CHESTERFIELD	Signage of Routes	E-911	2/2/2008	SC	903 SC-903	Y
327239	5	DARLINGTON	Signage of Routes	PATROL	2/4/2008	S	112 SWIFT CREEK ROAD	Y
327272	5	FAIRFIELD	Signage of Routes	HIGHWAY PATROL DISPATCH	2/2/2008	SC	200 SC-200	Y
327325	5	DILLON	Signage of Routes	CENTRAL	2/2/2008	S	46 BURKE RD.	Y
327442	5	CHESTERFIELD	Signage of Routes	E-911	2/4/2008	S	484 STATE LINE / HORACE PRICE ROAD	Y
327658	5	LANCASTER	Signage of Routes	HARRY LEE MORGAN	2/5/2008	SC	265 JEFFERSON HIGHWAY	Y
327704	5	LANCASTER	Signage of Routes	HIGHWAY PATROL	2/6/2008	US	521 CHARLOTTE HIGHWAY	Y
327792	5	YORK	Signage of Routes	WOULD NOT LEAVE NAME EXCEPT JOE	2/6/2008	S	574 HIGH	Y
327797	5	CHEROKEE	Signage of Routes	NELL MARTIN	2/6/2008	S	83 OLD BUFFALO CHURCH ROAD	Y
327805	5	FLORENCE	Signage of Routes	LILLIAN O HWY PATROL	2/6/2008	S	1744 FREIGHT ROAD	Y
327869	5	DARLINGTON	Signage of Routes	EDWARD BARNER	2/7/2008	S	455 GEORGETOWN ROAD	Y
327887	5	CHESTERFIELD	Signage of Routes	EDGAR REDFEARN	2/7/2008	SC	145 SC-145	Y
327888	5	CHESTERFIELD	Signage of Routes	CHESTERFIELD SCHOOLS	2/7/2008	SC	9 SC-9	Y
327922	5	YORK	Signage of Routes	PAUL ELKINS	2/7/2008	S	1055 BENSON	Y
328026	5	KERSHAW	Signage of Routes	CHARLIE PREWITT	2/7/2008	SC	34 BISHOPVILLE HWY. (CAMDEN)	Y
328069	5	KERSHAW	Signage of Routes	CHARLIE PREWITT	2/7/2008	SC	34 BISHOPVILLE HWY. (CAMDEN)	Y
328148	5	CHEROKEE	Signage of Routes	HWY PATROL DISPATCH	2/8/2008	SC	105 HYATT STREET	Y
328312	5	DILLON	Signage of Routes	CHARLIE LITTLE	2/8/2008	SC	34 HWY 240	Y
328318	5	YORK	Signage of Routes	JANICE BOUGHMAN	2/11/2008	S	185 MT. GALLANT ROAD	Y
328319	5	DILLON	Signage of Routes	CENTRAL	2/11/2008	S	774 DAVIS ST	Y
328354	5	DARLINGTON	Signage of Routes	PATROL	2/11/2008	S	408 PALMETTO RD	Y
328399	5	YORK	Signage of Routes	BRAD THOUT	2/11/2008	R	5433	Y
328401	5	YORK	Signage of Routes	BRIAN CHAMBERS	2/11/2008	SC	72 SALUDA	Y
328402	5	YORK	Signage of Routes	BRIAN CHAMBERS	2/11/2008	S	341 JOHNSON	Y
328467	5	DARLINGTON	Signage of Routes	HARTSVILLE	2/11/2008	S	172 DOVE ST	Y
328572	5	DILLON	Signage of Routes	HWY PATROL	2/11/2008	S	189 E. COUNTRY CLUB RD.	Y
328650	5	YORK	Signage of Routes	SC HIGHWAY PATROL	2/12/2008	S	845 FARRIS	Y
328994	5	YORK	Signage of Routes	CARLA - HWY. PATROL	2/14/2008	R	8268	Y
329001	5	DARLINGTON	Signage of Routes	BRIAN LONG	2/14/2008	SC	34 CASHUA FERRY ROAD	Y
329172	5	YORK	Signage of Routes	LISA KIRKLAND	2/15/2008	R	8312	Y
329190	5	DARLINGTON	Signage of Routes	PATROL	2/15/2008	US	401 US 401	Y
329194	5	DARLINGTON	Signage of Routes	PATROL	2/15/2008	S	24 FLOYD'S ROAD	Y
329316	5	SUMTER	Signage of Routes	HAYWARD WILSON	2/15/2008	S	40 CANE SAVANNAH RD.	Y
329322	5	YORK	Signage of Routes	DANIEL ATKINSON	2/15/2008	S	182 EASTVIEW	Y
329332	5	YORK	Signage of Routes	ROGER MCKINNEY	2/15/2008	S	1172 PARK PLACE ROAD	Y
329336	5	YORK	Signage of Routes	ROGER MCKINNEY	2/15/2008	S	1172 PARK PLACE ROAD	Y
329341	5	CHESTER	Signage of Routes	HWY PATROL	2/17/2008	S	142 QUINN ROAD	Y
329371	5	YORK	Signage of Routes	ROBBY KAZIER	2/18/2008	S	821 CHEYENNE	Y
329446	5	CHESTERFIELD	Signage of Routes	E911	2/18/2008	S	494 MACADONIA CHURCH / JUNIPER ROAD	Y
329457	5	CHESTERFIELD	Signage of Routes	EDGAR REDFEARN	2/19/2008	S	826 EVERGREEN RD.	Y
329502	5	YORK	Signage of Routes	ALLENE WORKMAN	2/19/2008	S	1395 BRAIRFIELD	Y
329576	5	YORK	Signage of Routes	YORK COUNTY PATROL	2/19/2008	S	163 BRATTONSVILLE	Y
329578	5	YORK	Signage of Routes	YORK COUNTY PATROL	2/19/2008	S	27 RIDGE RD	Y
329712	5	DILLON	Signage of Routes	DENNIS TOWNSEND	2/20/2008	S	109 4TH AVE	Y
329729	5	DILLON	Signage of Routes	PATROL	2/20/2008	R	951 95	Y
329837	5	YORK	Signage of Routes	TOM MOORE	2/20/2008	S	816 RIVER	Y
330081	5	FAIRFIELD	Signage of Routes	SUBJECT HAND UP	2/21/2008	US	21 US-21 COLEMAN HWY	Y
330126	5	DARLINGTON	Signage of Routes	CITY OF DARLINGTON	2/22/2008	S	225 E. AVE.	Y
330199	5	DARLINGTON	Signage of Routes	DANIEL PARKER	2/22/2008	S	51 OUSLEYDALE ROAD	Y
330280	5	DARLINGTON	Signage of Routes	PATROL	2/24/2008	S	201 BROOKWOOD DRIVE	Y
330281	5	LANCASTER	Signage of Routes	HIGHWAY PATROL	2/24/2008	US	521 CHARLOTTE HIGHWAY	Y
330310	5	YORK	Signage of Routes	IVORY	2/25/2008	S	162 HALL SPENCER	Y
330383	5	DARLINGTON	Signage of Routes	PATROL	2/25/2008	S	534 SHEARIN STREET	Y
330537	5	YORK	Signage of Routes	ICAROL MARTIN	2/25/2008	S	645 EDEN TERRACE EXT	Y

Secretary of Transportation Report

3/11/2008

Secretary of Transportation 460 Items Approved										
Req. #	Cong Dist	County	Request Type	Requestor	Reported Date	Type	Route	Road Name	Meets Criteria	
330633	5	YORK	Signage of Routes	RICHARD	2/25/2008	S	77	177	Y	
330674	5	DARLINGTON	Signage of Routes	PATROL	2/26/2008	SC	34	SC34 EAST LYDIA HWY	Y	
330677	5	YORK	Signage of Routes	MR. BECK	2/27/2008	S	122	CONSTITUTION	Y	
330692	5	YORK	Signage of Routes	CHARLIE FUNDERBURK	2/27/2008	SC	160	SC 160	Y	
331011	5	DARLINGTON	Signage of Routes	911	2/27/2008	S	62	PRESLEY AVENUE	Y	
331037	5	DILLON	Signage of Routes	CENTRAL	2/27/2008	SC	41	HWY 41A	Y	
331091	5	YORK	Signage of Routes	MIKE DURALIA TREX	2/27/2008	S	970	HUEY	Y	
331216	5	YORK	Signage of Routes	GREG DELLENBY	2/28/2008	S	247	TUCKAWAY ROAD	Y	
331292	5	FLORENCE	Signage of Routes	ANDY	2/28/2008	S	1743	CAMPGROUND ROAD	Y	
331320	5	YORK	Signage of Routes	MR. BECK	2/28/2008	S	1172	PARK PLACE ROAD	Y	
331450	5	DARLINGTON	Signage of Routes	PATROL	2/29/2008	S	13	CENTER ROAD	Y	
331455	5	DARLINGTON	Signage of Routes	PATROL	2/29/2008	S	13	CENTER ROAD	Y	
331511	5	YORK	Signage of Routes	MARGE	2/29/2008	S	81	ADNAH CHURCH	Y	
327002	5	YORK	Traffic Signals	MIKE FRANKLIN	2/1/2008	US	321	US 321	Y	
327030	5	LANCASTER	Traffic Signals	JOHN D. MCKAY, III	2/1/2008	S	2	MAIN STREET	Y	
327036	5	NEWBERRY	Traffic Signals	COMPLEX	2/1/2008	S	383	GLENN STREET	Y	
327446	5	YORK	Traffic Signals	DAVID KELLEY	2/4/2008	SC	5	HWY 5	Y	
327446	5	CHESTER	Traffic Signals	HOLLY GUY	2/5/2008	US	321	COLUMBIA STREET	Y	
327662	5	YORK	Traffic Signals	BETTY WILLIAMS	2/5/2008	SC	160	FT MILL HWY	Y	
327782	5	CHESTERFIELD	Traffic Signals	CHESTER POLICE DEPARTMENT	2/6/2008	SC	9	SC-9	Y	
327892	5	DARLINGTON	Traffic Signals	1851 - DONALD WELCH	2/7/2008	S	179	WEST MCIVER ROAD	Y	
327895	5	DARLINGTON	Traffic Signals	911	2/7/2008	US	321	US 321	Y	
328111	5	YORK	Traffic Signals	JAMES SCHILLING	2/8/2008	SC	49	HWY 49	Y	
328154	5	DARLINGTON	Traffic Signals	PATROL	2/8/2008	S	97	BROAD STREET	Y	
329024	5	YORK	Traffic Signals	SHERIFFS OFFICE DISPATCHER	2/14/2008	SC	49	SC 49	Y	
329081	5	NEWBERRY	Traffic Signals	ERIC BUDDS	2/14/2008	S	642	COLLEGE STREET (ALL)	Y	
329205	5	NEWBERRY	Traffic Signals	SHERIFF OFFICE	2/21/2008	S	301	JOHNSTONE STREET	Y	
330307	5	YORK	Traffic Signals	IVORY	2/25/2008	SC	160	SC 160	Y	
330333	5	DARLINGTON	Traffic Signals	SYLVIA CHAPMAN	2/25/2008	US	15	5TH STREET	Y	
330348	5	NEWBERRY	Traffic Signals	COMPLEX	2/25/2008	US	78	US-78 BUS	Y	
331145	5	NEWBERRY	Traffic Signals	COMPLEX	2/27/2008	S	375	HOWARD STREET	Y	
331211	5	YORK	Traffic Signals	CITIZEN TO TOWN MANAGER OF CLOVER	2/28/2008	US	321	US 321	Y	
Secretary of Transportation 460 Items Not Approved										
Req. #	Cong Dist	County	Request Type	Requestor	Reported Date	Type	Route	Road Name	Meets Objective	Justification
329195	5	NEWBERRY	Curb Cuts	DAVID BRUNSON	2/15/2008	S	521	KOON TRESTLE ROAD	N	ALREADY HAS D/W FOR RES. EXPLAINED TO MR. BRUNSON HE WOULD HAVE TO INSTALL THIS HIMSELF UNDER PERMIT.
330465	5	DILLON	Curb Cuts	ARTHUR GREEN	2/25/2008	S	533	PINE ST	N	ALREADY HAS A PAVED DRIVE. WOULD HAVE TO HAVE PERMIT FOR OTHER.
329967	5	YORK	Guardrail	SHIRRY MCDANIEL	2/21/2008	SC	324	SC 324	N	DOES NOT MEET OBJECTIVES. ADD SIGNING, REFRESHED RUMBLE STRIPS, CLEARLY DEFINE LEFT TURN WITH TYPE II BARRICADES. MARK 50X50 SIGHT TRIANGLE FOR HIM AT HIS REQUEST
327758	5	NEWBERRY	Signage of Routes	CHIEF SMCCLAIRE	2/5/2008	S	393	LOWERY ST.	N	REVIEWED AND DO NOT CONCUR WITH SPEED LIMIT SIGNING REQUEST. THIS IS VERY SHORT SEGMENT OF ROAD IN A TOWN BLOCK AREA. ALSO, OLD MILL TOWN WHERE PARKING LIMITED AND MOSTLY IN THE ROAD. SPEEDS ARE LIKELY MOSTLY LOW AND REASONABLE.
327859	5	DILLON	Signage of Routes	JERMAINE MCDANIEL	2/6/2008	S	108	8TH AVE.	N	DOES NOT NEED CHILDREN AT PLAY SIGN. THE DOT DOES NOT INSTALL THESE TYPE SIGNS.
328174	5	DARLINGTON	Signage of Routes	KELLY HOWLAND	2/8/2008	SC	151	BO DO NEWSOME HWY	N	DO NOT RECOMMEND. SC-151 IS A FOUR LANE HIGHWAY SO LEFT TURN MOTORISTS AND A RIGHT TURN MOTORISTS BOTH HAVE A LAINE TO TURN INTO AT THE SAME TIME WITHOUT CONFLICT.
329574	5	NEWBERRY	Signage of Routes	DEMISE OWENS	2/15/2008	S	293	LESTER STREET (SILVER ST)	N	SCDOT DOES NOT INSTALL CHILDREN AT PLAY SIGNS. LETTER RESPONSE DEMING REQUEST TO BE SENT. WILL CONDUCT FIELD REVIEW RELATIVE TO ANY OTHER ISSUES.
330677	5	YORK	Signage of Routes	ANNETTE SEGLETES	2/26/2008	SC	49	SC 49	N	CLEGG FARM ROAD IS A COUNTY ROAD - LET RECEPTIONIST KNOW ON 6/26/08 TO CALL COUNTY ABOUT "NO U TURN" SIGN DOWN.
Secretary of Transportation 460 Items Pending										
Req. #	Cong Dist	County	Request Type	Requestor	Reported Date	Type	Route	Road Name	Meets Objective	Status
327903	5	KERSHAW	Curb Cuts	RAVADAL FARE	2/7/2008	S	32	ELLIS ROAD	Y	UNDER INVESTIGATION
328165	5	KERSHAW	Curb Cuts	STEVEN C. SLAUGHTER	2/8/2008	S	46	HERITAGE POND ROAD	N	UNDER INVESTIGATION
329242	5	KERSHAW	Curb Cuts	ABUNDANT LIFE CHURCH	2/15/2008	S	81	LAURENS ST.	Y	UNDER INVESTIGATION
329246	5	KERSHAW	Curb Cuts	ABUNDANT LIFE CHURCH	2/15/2008	S	115	CAMPBELL ST. (CAMDEN)	Y	UNDER INVESTIGATION
329247	5	KERSHAW	Curb Cuts	ABUNDANT LIFE CHURCH	2/15/2008	S	393	GORDON ST.	Y	UNDER INVESTIGATION
3300131	5	LEE	Curb Cuts	JOHN BAKER	2/21/2008	S	281	MAINVILLE-ST. CHARLES ROAD	Y	UNDER INVESTIGATION
330145	5	CHEROKEE	Curb Cuts	BECKY PETERSON	2/22/2008	S	575	GLORIA LANE	Y	UNDER INVESTIGATION
330332	5	YORK	Curb Cuts	THOMAS BEATY	2/25/2008	S	440	UNITY	Y	UNDER INVESTIGATION

Secretary of Transportation Report

3/11/2008

Secretary of Transportation 460 Items Pending

Req.#	Cong Dist	County	Request Type	Requestor	Reported Date	Type	Route	Road Name	Meets Objective	Status
330381	5	KERSHAW	Curb Cuts	FRANKLIN STUCKEY	2/25/2008	S	755	GARY RD.	N	UNDER INVESTIGATION
330699	5	CHESTERFIELD	Curb Cuts	FRANK BUCKMAN	2/25/2008	S	184	OLD RIDGE ROAD	Y	UNDER INVESTIGATION
331288	5	CHESTERFIELD	Curb Cuts	CECIL L. GOFORTH	2/24/2008	S	154	BEAVER DAM ROAD	Y	UNDER INVESTIGATION
331348	5	KERSHAW	Curb Cuts	TERESA FURMAN	2/25/2008	S	20	LOCKHART ROAD	Y	UNDER INVESTIGATION
331457	5	KERSHAW	Curb Cuts	JEREMY BRKET	2/25/2008	S	15	OLD STAGECOACH ROAD	Y	UNDER INVESTIGATION
331468	5	FAIRFIELD	Curb Cuts	JEFF CARTER	2/25/2008	S	12	OLD BLAIR ROAD	Y	UNDER INVESTIGATION
331529	5	KERSHAW	Curb Cuts	JACQUILINE NEAL	2/25/2008	S	697	NEAL SWITCH ROAD	Y	UNDER INVESTIGATION
331532	5	KERSHAW	Curb Cuts	BRENDA Y. WOOD	2/25/2008	S	845	WOODS LAKE	Y	UNDER INVESTIGATION
328674	5	SUMTER	Guardrail	ALPHONSO JOHNSON	2/12/2008	S	40	ST. PAUL CHRD.	Y	UNDER INVESTIGATION
328675	5	SUMTER	Guardrail	ALPHONSO JOHNSON	2/12/2008	SC	441	SC-441	Y	UNDER INVESTIGATION
328952	5	SUMTER	Guardrail	VIRGINIA WALKER	2/14/2008	SC	180	HWY 160	Y	UNDER INVESTIGATION
329590	5	SUMTER	Pavement Markings	DALE NEWTON	2/21/2008	S	119	HAYNESWORTH ST.	Y	UNDER INVESTIGATION
327640	5	SUMTER	Signage of Routes	LINDA OWEN	2/5/2008	S	673	MASON RD.	Y	UNDER INVESTIGATION
327957	5	KERSHAW	Signage of Routes	C. T. HAMMOND R. M. E.	2/7/2008	S	394	WALNUT ST.	Y	UNDER INVESTIGATION
328110	5	SUMTER	Signage of Routes	FRANK WAGGONER	2/8/2008	S	91	STAMEY LIVESTOCK RD.	Y	UNDER INVESTIGATION
328114	5	SUMTER	Signage of Routes	FRANK WAGGONER	2/8/2008	S	821	BROOKGREEN RD.	Y	UNDER INVESTIGATION
328292	5	LEE	Signage of Routes	CENTRAL DISPATCH	2/10/2008	SC	441	SC-441	Y	UNDER INVESTIGATION
328771	5	LANCASTER	Signage of Routes	MELISSA	2/13/2008	US	521	CHARLOTTE HIGHWAY	Y	UNDER INVESTIGATION
328784	5	SUMTER	Signage of Routes	M. MC ELYSEH	2/13/2008	S	472	COUNCIL ST.	Y	UNDER INVESTIGATION
328818	5	KERSHAW	Signage of Routes	BLI ALMONS	2/13/2008	S	913	WHISON BRANCH ROAD	Y	UNDER INVESTIGATION
328872	5	NEWBERRY	Signage of Routes	WHITMIRE ELEMENTARY	2/13/2008	SC	66	HWY 66	Y	UNDER INVESTIGATION
329062	5	LANCASTER	Signage of Routes	HIGHWAY PATROL	2/14/2008	S	71	DOC GARRIS ROAD	Y	UNDER INVESTIGATION
329063	5	LANCASTER	Signage of Routes	HIGHWAY PATROL	2/14/2008	SC	5	ROCK HILL HIGHWAY	Y	UNDER INVESTIGATION
329221	5	CHESTERFIELD	Signage of Routes	CAROLYN HILTON	2/15/2008	SC	109	SC-109	Y	UNDER INVESTIGATION
329504	5	LANCASTER	Signage of Routes	ELIZABETH ROACH	2/19/2008	S	832	SILVER RUN ROAD	Y	UNDER INVESTIGATION
329518	5	LANCASTER	Signage of Routes	SHERIFF DEPARTMENT	2/19/2008	S	157	POSSUM HOLLOW ROAD	Y	UNDER INVESTIGATION
329523	5	LANCASTER	Signage of Routes	SHERIFF DEPARTMENT	2/19/2008	SC	903	FLAT CREEK ROAD	Y	UNDER INVESTIGATION
329525	5	LANCASTER	Signage of Routes	SHERIFF DEPARTMENT	2/19/2008	SC	903	FLAT CREEK ROAD	Y	UNDER INVESTIGATION
329510	5	FAIRFIELD	Signage of Routes	L.T. JAMES JOYNER	2/20/2008	S	116	RAMSEY ROAD	N	UNDER INVESTIGATION
329995	5	SUMTER	Signage of Routes	DALE NEWTON	2/21/2008	S	119	HAYNESWORTH ST.	Y	UNDER INVESTIGATION
330080	5	YORK	Signage of Routes	YORK COUNTY DISABILITY & SPECIAL NEEDS	2/21/2008	SC	5	YORK HIGHWAY	Y	UNDER INVESTIGATION
330227	5	DARLINGTON	Signage of Routes	STEPHEN TERRY - COKER COLLEGE	2/21/2008	S			Y	UNDER INVESTIGATION
329237	5	NEWBERRY	Traffic Signs	SCSHP	2/15/2008	US	76	U.S.76	Y	UNDER INVESTIGATION

Secretary of Transportation 460 Items Approved

Req.#	Cong Dist	County	Request Type	Requestor	Reported Date	Type	Route	Road Name	Meets Criteria
327208	6	FLORENCE	Curb Cuts	W. LEE FLOWERS	2/1/2008	S	358	ASHBY ROAD	Y
327321	6	CHARLESTON	Curb Cuts	DARRIN MACK	2/4/2008	S	1448	PENNY CREEK ROAD	Y
327407	6	BERKELEY	Curb Cuts	LEONARDA GRACE WRIGHT	2/4/2008	S	376	ALLIGATOR ROAD	Y
327451	6	FLORENCE	Curb Cuts	COTTON EDWARDS	2/4/2008	S	1271	WEDGEFIELD ROAD	Y
327458	6	FLORENCE	Curb Cuts	C.B. RUSH	2/5/2008	S	873	TIMMONS ROAD	Y
327558	6	BERKELEY	Curb Cuts	SHANE BENEHMALEY	2/5/2008	S	906	AIRPORT DRIVE	Y
327634	6	ORANGEBURG	Curb Cuts	MARNAH ROGER	2/6/2008	S	654	FAIRY ROAD	Y
328037	6	FLORENCE	Curb Cuts	BRAD POSTON	2/7/2008	S	86	BIG SWAMP ROAD	Y
328112	6	WILLIAMSBURG	Curb Cuts	ERIC WESTBROOK	2/8/2008	S	35	EASLER HWY.	Y
328311	6	COLLETON	Curb Cuts	CHERIE GRANT	2/11/2008	S	117	WESLEY GROVE ROAD	Y
328358	6	NARION	Curb Cuts	ALFORD JOHNSON	2/11/2008	S	476	WILLIE HODGE RD	Y
328507	6	GEORGETOWN	Curb Cuts	WILLIE RICE	2/6/2008	S	458	POST FOOT CIRCLE	Y
328677	6	BERKELEY	Curb Cuts	DOUGLAS MOSS	2/12/2008	S	448	LUMBRIA ROAD	Y
328750	6	CLARENDON	Curb Cuts	ROBERT MORRIS	2/12/2008	S	122	NEWMAN BRANCH ROAD	Y
328830	6	CLARENDON	Curb Cuts	STEVE BROWN	2/12/2008	S	28	HOTEL STREET	Y
329016	6	GEORGETOWN	Curb Cuts	CHRISTOPHER PIPKIN	2/12/2008	S	579	DAVID MCKENZIE ROAD	Y
329070	6	BERKELEY	Curb Cuts	EUGENIE GASKINS	2/4/2008	S	751	ELM STREET	Y
329307	6	WILLIAMSBURG	Curb Cuts	CURTIS HAMMOND	2/15/2008	S	159H	M. GRAHAM	Y
329529	6	CLARENDON	Curb Cuts	GABRIEL OPREA	2/19/2008	S	433	DOGWOOD STREET	Y
329785	6	BERKELEY	Curb Cuts	DORIS M. CUMINGS	2/20/2008	S	46	OLD DAIRY ROAD	Y
329789	6	BERKELEY	Curb Cuts	JOHN E CRAVEN, JR.	2/19/2008	S	327	BEKNAP RD.	Y
329795	6	BERKELEY	Curb Cuts	LAINE E. CHAMBERLAIN	2/19/2008	S	684	HALLARD CIRCLE	Y
329848	6	ORANGEBURG	Curb Cuts	LEWIS WHITESIDE	2/20/2008	S	1703	LONGWOOD DR.	Y
330050	6	BERKELEY	Curb Cuts	ALICE HOOD BARNETT	2/21/2008	S	605	WALTER ROAD	Y
330136	6	BERKELEY	Curb Cuts	O. L. THOMPSON CONSTRUCTION CO	2/21/2008	S	98	HALF CREEK RD.	Y

Secretary of Transportation Report

3/11/2008

Secretary of Transportation 460 Schema Approved

Req.#	Conty Dist	Courty	Request Type	Requestor	Reported Date	Type	Route/Road Name	Meets Criteria
33014415		CLARENDON	Curb Cuts	JOHANN ROBINSON	2/22/2008	S	757 CUMMINGS ROAD	Y
33026715		SUMTER	Curb Cuts	H.L. ENGLISH	2/22/2008	S	401 ST. PAUL CH RD	Y
33042315		BERKELEY	Curb Cuts	JOHN W. SMITH	2/22/2008	S	50 SHORT CUT ROAD	Y
33050115		BERKELEY	Curb Cuts	RANDALL PROLEAU	2/22/2008	S	133 STEED CREEK ROAD	Y
33071015		MARION	Curb Cuts	RANDY ROGERS	2/26/2008	S	84 WATERMILL RD.	Y
33073815		FLORENCE	Curb Cuts	PAULELA JONES	2/26/2008	S	84 OLD CREEK ROAD	Y
33080615		FLORENCE	Curb Cuts	SPENCER BEARD	2/26/2008	S	278 MATTHEWS ROAD	Y
33087815		WILLIAMSBURG	Curb Cuts	TRUMAN GRAHAM	2/27/2008	S	116 WHITE OAK ROAD	Y
33128515		FLORENCE	Curb Cuts	STEVE ANDERSON III	2/28/2008	S	45 PENEL ROAD	Y
33152815		CALHOUN	Curb Cuts	MIKE SUMMERS	2/28/2008	S	53 OLD ORANGEBURG ROAD	Y
32778115		FLORENCE	Pavement Markings	D.L. TOWNSEND	2/6/2008	S	655 VISTA STREET	Y
32783715		FLORENCE	Pavement Markings	D.L. TOWNSEND	2/6/2008	S	588 FREEDOM BOULEVARD	Y
32858515		FLORENCE	Pavement Markings	D.L. TOWNSEND	2/12/2008	S	1795 FREEDOM BOULEVARD	Y
32881415		ORANGEBURG	Pavement Markings	TOWN OF NORWAY	2/13/2008	US	321 SAVANNAH HWY	Y
32880215		RICHLAND	Pavement Markings	CHARLIE PREWITT	2/20/2008	S	454 WHALEY ST	Y
33014315		RICHLAND	Pavement Markings	ED EARGLE	2/22/2008	US	1 GERVAIS ST	Y
32705215		FLORENCE	Signage of Routes	WENDELL SINGLETARY	2/16/2008	S	58 VOX HIGHWAY	Y
32705915		WILLIAMSBURG	Signage of Routes	HWY PATROL	2/12/2008	S	113 GREEN ROAD	Y
32716215		ORANGEBURG	Signage of Routes	ORANGEBURG CO DISPATCH	2/12/2008	S	105 STATE PARK ROAD (HOLLY HILL)	Y
32720315		CLARENDON	Signage of Routes	JERRY CARTER	2/12/2008	SC	260 HWY 260	Y
32738715		BERKELEY	Signage of Routes	THOMAS LEWIS	2/14/2008	US	52 US 52	Y
32749115		CHARLESTON	Signage of Routes	RICHARD TURNER	2/5/2008	I	526 I-526	Y
32752215		GEORGETOWN	Signage of Routes	CERYL WASHINGTON	2/5/2008	US	17 SAMTS DELIGHTS ROAD	Y
32758915		FLORENCE	Signage of Routes	RON DOUGLAS	2/5/2008	S	124 HAMPTON STREET	Y
32763215		FLORENCE	Signage of Routes	D.L. TOWNSEND	2/6/2008	SC	327 FARMERS CREEK ROAD	Y
32769915		FLORENCE	Signage of Routes	D.L. TOWNSEND	2/6/2008	S	343 IRBY STREET N	Y
32770315		FLORENCE	Signage of Routes	D.L. TOWNSEND	2/6/2008	S	655 VISTA STREET	Y
32784515		BERKELEY	Signage of Routes	CHARLES FRALIX	2/6/2008	S	324 OLD BACK RIVER ROAD	Y
32785315		FLORENCE	Signage of Routes	D.L. TOWNSEND	2/6/2008	S	46 FRANCIS MARION ROAD	Y
32791415		COLLETON	Signage of Routes	SCHP DISPATCH	2/7/2008	SC	63 SNIDERS HWY.	Y
32813715		BERKELEY	Signage of Routes	HIGHWAY PATROL	2/8/2008	S	1298 TREE LAKE ROAD	Y
32822915		RICHLAND	Signage of Routes	ANNOHY	2/7/2008	S	113 CROSS CREEK ROAD	Y
32825215		FLORENCE	Signage of Routes	D.L. TOWNSEND	2/8/2008	S	597 CAIN BRANCH CIRCLE	Y
32825615		FLORENCE	Signage of Routes	D.L. TOWNSEND	2/8/2008	S	636 SANDSTONE ROAD	Y
32825715		FLORENCE	Signage of Routes	D.L. TOWNSEND	2/8/2008	S	597 CAIN BRANCH CIRCLE	Y
32825915		FLORENCE	Signage of Routes	SAHEKIA W/ CITY PD	2/8/2008	S	1292 MAYNARD AVENUE	Y
32826515		COLLETON	Signage of Routes	PATROL STATION	2/9/2008	SC	64 BELLS HWY.	Y
32827615		COLLETON	Signage of Routes	SCHP DISPATCH - LOUIS	2/11/2008	S	64 HUDSON HILL ROAD	Y
32831615		COLLETON	Signage of Routes	PATROL STATION	2/12/2008	SC	61 AUGUSTA HIGHWAY	Y
32832815		FLORENCE	Signage of Routes	ROSS TURNER	2/11/2008	S	121 POSSUM FORK ROAD	Y
32834115		COLLETON	Signage of Routes	PATROL STATION	2/9/2008	S	49 RUFFIN ROAD	Y
32835915		COLLETON	Signage of Routes	PATROL STATION	2/9/2008	US	17 HENDERSONVILLE HIGHWAY	Y
32836015		FLORENCE	Signage of Routes	LILLIAN	2/11/2008	S	58 VOX HIGHWAY	Y
32837715		COLLETON	Signage of Routes	PATROL STATION	2/9/2008	S	72 JONES SWAMP ROAD	Y
32839315		COLLETON	Signage of Routes	PATROL STATION	2/10/2008	US	17 ACE BASH PKWY.	Y
32842315		CLARENDON	Signage of Routes	DISPATCH	2/10/2008	S	365 BROWN ROAD	Y
32845015		FLORENCE	Signage of Routes	LILLIAN	2/11/2008	S	328 WILLIAMSON ROAD	Y
32845315		FLORENCE	Signage of Routes	LILLIAN	2/11/2008	SC	51 PAMPLICO HIGHWAY	Y
32847715		ORANGEBURG	Signage of Routes	KENNETH HARDEE	2/11/2008	US	21 CHESTNUT ST	Y
32847815		ORANGEBURG	Signage of Routes	MELISSA HAMPTON	2/11/2008	S	709 MILLER ST	Y
32850915		MARION	Signage of Routes	911	2/9/2008	S	757 MILLERS RD	Y
32866115		BERKELEY	Signage of Routes	HWY PATROL DISPATCH	2/12/2008	S	20 POWER HOUSE ROAD	Y
32879215		WILLIAMSBURG	Signage of Routes	HWY PATROL	2/12/2008	S	122 WHEELER ROAD	Y
32880315		COLLETON	Signage of Routes	TOMMY DAVIS	2/13/2008	S	118 WHITE HALL ROAD	Y
32885115		ORANGEBURG	Signage of Routes	TRISA	2/13/2008	S	1716 FOX ME	Y
32885215		BERKELEY	Signage of Routes	RICHARD FAYE	2/13/2008	S	853 MILTON DRIVE	Y
32885415		WILLIAMSBURG	Signage of Routes	HIGHWAY PATROL	2/12/2008	S	39 OLD GEORGETOWN ROAD	Y
32885615		BERKELEY	Signage of Routes	RICHARD FAYE	2/13/2008	S	852 WEDGEWOOD CIRCLE	Y
32889415		GEORGETOWN	Signage of Routes	CENTRAL COMMUNICATION	2/9/2008	SC	261 PLEASANT HILL ROAD	Y
32919315		FLORENCE	Signage of Routes	LILLIAN	2/15/2008	SC	51 PAMPLICO HIGHWAY	Y
32919615		WILLIAMSBURG	Signage of Routes	OTIS WARD	2/15/2008	S	555 RUTH	Y
32928415		FLORENCE	Signage of Routes	KEVIN MCLENDON W/ FLO PD	2/15/2008	S	1215 KERSHAW AVENUE	Y
32937615		WILLIAMSBURG	Signage of Routes	WILLIAMSBURG 911	2/18/2008	SC	527 SUMTER HWY	Y
32938915		ORANGEBURG	Signage of Routes	HWY PATROL	2/18/2008	SC	210 BOWMAN BRANCHVILLE HWY	Y
32942815		CHARLESTON	Signage of Routes	MICHAEL THOMAS	2/19/2008	S	2671 KATY HILL ROAD	Y
32944715		CHARLESTON	Signage of Routes	SC HWY PATROL	2/19/2008	I	26 I-26	Y
32945315		FLORENCE	Signage of Routes	KAY W/ HWY PATROL	2/19/2008	S	35 JOHN PAUL JONES ROAD	Y
32946015		FLORENCE	Signage of Routes	JAMANDA W/ CITY	2/19/2008	S	1587 SANDHURST DRIVE	Y
32950115		BERKELEY	Signage of Routes	STEVE CHOWYELL	2/19/2008	S	40 HARRISTOWN ROAD	Y
32953715		CLARENDON	Signage of Routes	DISPATCH	2/19/2008	SC	261 PAXVILLE HIGHWAY	Y
32952615		CLARENDON	Signage of Routes	MITCHELL COTTINGHAM	2/19/2008	S	589 PERCH DRIVE	Y
32954615		BERKELEY	Signage of Routes	TOM R. LEWIS	2/20/2008	S	774 APPI ROAD	Y
32955115		FLORENCE	Signage of Routes	D.L. TOWNSEND	2/21/2008	S	316 WEST RAILROAD AVENUE	Y
32955515		FLORENCE	Signage of Routes	D.L. TOWNSEND	2/21/2008	S	315 EAST RAILROAD AVENUE (SCRANTON)	Y
32956815		FLORENCE	Signage of Routes	D.L. TOWNSEND	2/21/2008	S	318 CHURCH STREET (SCRANTON)	Y
32957415		FLORENCE	Signage of Routes	D.L. TOWNSEND	2/21/2008	S	56 GRAHAM STREET	Y
32967515		ORANGEBURG	Signage of Routes	DEBORAH KING	2/19/2008	S	186 WATER SPRING ROAD	Y

Secretary of Transportation 460 Items Approved

Req. #	Cong Dist	County	Request Type	Requestor	Reported Date	Type	Route/Road Name	Meets Criteria
329977	5	BERKELEY	Signage of Routes	WILLIAM GOURDINE	2/21/2008	S	50 OAKLEY ROAD	Y
330044	6	FLORENCE	Signage of Routes	ANDY W/ COUNTY	2/21/2008	US	76 DAVID MCLEOD BLVD	Y
330074	6	ORANGEBURG	Signage of Routes	SUNNY CONSTRUCTION	2/21/2008	US	301 JOHN C. CALHOUN DRIVE	Y
330154	6	COLLETON	Signage of Routes	JOHN BRYAN	2/22/2008	S	744 SPRING ROAD	Y
330251	6	ORANGEBURG	Signage of Routes	ORBG PATROL	2/22/2008	S	28	Y
330304	6	FLORENCE	Signage of Routes	D. L. TOWNSEND	2/25/2008	S	94 FRANKLIN DRIVE	Y
330306	6	FLORENCE	Signage of Routes	D. L. TOWNSEND	2/25/2008	S	207 KING AVENUE	Y
330308	6	FLORENCE	Signage of Routes	D. L. TOWNSEND	2/25/2008	S	208 OREGG AVENUE	Y
330443	6	ORANGEBURG	Signage of Routes	PATROL HART	2/25/2008	SC	4 NEESES HIGHWAY	Y
330592	6	WILLIAMSBURG	Signage of Routes	WILLIAMSBURG #11	2/25/2008	US	52 LONGSTREET STREET	Y
330735	6	COLLETON	Signage of Routes	WILLIE	2/25/2008	SC	64 BELLS HWY.	Y
330977	6	COLLETON	Signage of Routes	TURNER B GUESS	2/27/2008	SC	611 AUGUSTA HIGHWAY	Y
331121	6	ORANGEBURG	Signage of Routes	UNKNOWN	2/24/2008	US	211 FREEDOM ROAD	Y
331139	6	COLLETON	Signage of Routes	SCHP	2/27/2008	S	458 BOHNE DOONE ROAD	Y
331267	6	WILLIAMSBURG	Signage of Routes	WVCE LEWIS	2/28/2008	S	34 MUDDY CREEK ROAD	Y
331306	6	RICHLAND	Signage of Routes	DARREL THOMAS	2/22/2008	S	233 SLOAN ST	Y
331373	6	WILLIAMSBURG	Signage of Routes	WILLIAMSBURG #11	2/28/2008	S	382 BROCKINGTON ROAD	Y
331378	6	WILLIAMSBURG	Signage of Routes	WILLIAMSBURG #11	2/28/2008	S	44 SANDY BAY ROAD	Y
331584	6	FLORENCE	Signage of Routes	SCHP	2/28/2008	S	82 CHEVES STREET	Y
331782	6	FLORENCE	Signage of Routes	HUGH K. LEATHERMAN	2/25/2008	US	301 FREEDOM BOULEVARD	Y
332160	6	ORANGEBURG	Signage of Routes	IRVAN HERNDON	2/23/2008	S	1185 KINGS RD	Y
328598	6	FLORENCE	Traffic Signs	FPD	2/11/2008	US	76 PALMETTO STREET	Y
328705	6	FLORENCE	Traffic Signs	SC HWY PATROL	2/8/2008	SC	327 FRANCIS MARION ROAD	Y
328711	6	FLORENCE	Traffic Signs	SC HWY PATROL	2/8/2008	US	52 US 52 HIGHWAY	Y
328715	6	FLORENCE	Traffic Signs	FPD	2/5/2008	US	76 PALMETTO STREET	Y
328717	6	FLORENCE	Traffic Signs	WM ROEBUCK	2/5/2008	US	51 PALMICO HIGHWAY	Y
328869	6	FLORENCE	Traffic Signs	TOM COKER	2/18/2008	US	52 US 52 HIGHWAY	Y
329872	6	FLORENCE	Traffic Signs	FPD	2/13/2008	US	52 IRBY STREET	Y
329955	6	FLORENCE	Traffic Signs	SC HWY PATROL	2/20/2008	S	1756 FRONTAGE ROAD	Y
330337	6	WILLIAMSBURG	Traffic Signs	WILLIAMSBURG COUNTY DISPATCH	2/24/2008	US	52 LONGSTREET STREET	Y
330339	6	WILLIAMSBURG	Traffic Signs	WILLIAMSBURG COUNTY DISPATCH	2/24/2008	US	52 LONGSTREET STREET	Y
330731	6	SUMTER	Traffic Signs	JOHN WEBSTER	2/28/2008	S	33 MC CRAYS MILL RD	Y

Secretary of Transportation 460 Items Not Approved

Req. #	Cong Dist	County	Request Type	Requestor	Reported Date	Type	Route/Road Name	Meets Objective	Justification
327169	6	FLORENCE	Curb Cuts	WILLIAM PEARSON	2/1/2008	S	1276 LAKESHORE DRIVE	N	ALREADY HAS DRIVEWAY TO THIS PROPERTY. RECOMMEND CITIZEN INSTALL SECOND DRIVEWAY BY ENCROACHMENT PERMIT.
328634	6	GEORGETOWN	Curb Cuts	ZALEANE BRYANT	2/11/2008	S	14 OLD FEE DEE ROAD	N	LANDOWNER DECIDED TO DO IT LATER.
329300	6	WILLIAMSBURG	Curb Cuts	CORINTHA MORRIS	2/15/2008	S	16 SEABOARD ROAD	N	DOES NOT MEET SCOOT OBJECTIVE OR STANDARD. THERE IS A DRIVE ALREADY ON THIS PROPERTY.
330626	6	CLARENDON	Curb Cuts	RICHARD WESSINGER	2/25/2008	S	384 MALLETT ROAD	N	TO BE DONE UNDER PERMIT #5389 18' RCP ON US521 15' RCP ON S384
330733	6	CLARENDON	Curb Cuts	JOANNE CHASE	2/28/2008	S	63 RACCOON ROAD	N	TO BE DONE UNDER PERMIT #56084
331290	6	CLARENDON	Curb Cuts	WILLIAM UPP	2/14/2008	S	540 FELTON STREET	N	TO BE DONE UNDER PERMIT #56100
331295	6	CLARENDON	Curb Cuts	MIKE HUZENGA	2/27/2008	S	420 FURMAN ROAD	N	TO BE DONE UNDER PERMIT #56102
327595	6	FLORENCE	Pavement Markings	D. L. TOWNSEND	2/6/2008	S	343 IRBY STREET N	N	NO PAVEMENT MARKING TO BE DONE ON S-343. WORK REQUEST ENTERED IN ERROR.
327624	6	CLARENDON	Signage of Routes	FRANK POSTELL	2/9/2008	US	15 CHURCH STREET	N	1600+ FEET OF SIGHT AREA DISTANCE TRAVELING NORTH BOUND 680 FEET OF SIGHT DISTANCE TRAVELING SOUTH BOUND DOES NOT MEET CRITERIA FOR SIGNS
328220	6	FLORENCE	Signage of Routes	D. L. TOWNSEND	2/15/2008	US	301 FREEDOM BOULEVARD	N	WORK REQUEST ENTERED IN ERROR BY ADMINISTRATIVE STAFF.
330502	6	ORANGEBURG	Signage of Routes	LAJEAN BEEMER	2/25/2008	S	855 KINGSDOWN ROAD	N	DOES NOT WARRANT DUE TO LOW TRAFFIC AND ROAD ONLY BEING .25 MILES LONG.
331152	6	FLORENCE	Signage of Routes	D. L. TOWNSEND	2/15/2008	US	301 FREEDOM BOULEVARD	N	WORK REQUEST ENTERED IN ERROR.

Secretary of Transportation Report

3/11/2008

Secretary of Transportation 460 Items Pending

Req. #	Cong Dist	County	Request Type	Requestor	Reported Date	Type	Route/Road Name	Meets Objective	Status
329099		FLORENCE	Curb Cuts	CITY OF FLORENCE / MARK BANDIS	2/12/2008	S	107 ALLIGATOR ROAD	Y	UNDER INVESTIGATION
329211		MARKON	Curb Cuts	DEVAYN ROGER	2/15/2008	S	86 GRESHAM		UNDER INVESTIGATION
329201		COLLETON	Curb Cuts	PAUL SWOLETON	2/15/2008	S	45 ROUND O ROAD	Y	UNDER INVESTIGATION
329232		DORCHESTER	Curb Cuts	ARNOLD BIGGERSTAFF	2/15/2008	S	217 SANDRIDGE ROAD	Y	UNDER INVESTIGATION
329236		GEORGETOWN	Curb Cuts	TYSON WALKER	2/19/2008	S	180 JACKSON VILLAGE ROAD		UNDER INVESTIGATION
330506		BERKELEY	Curb Cuts	FRANK MARTLEHO	2/26/2008	S	1125 WILLIAMS LAKE		UNDER INVESTIGATION
330922		BERKELEY	Curb Cuts	LESUE MARTLEHO	2/26/2008	S	1125 WILLIAMS LAKE		UNDER INVESTIGATION
331448		FLORENCE	Curb Cuts	JIM STROUD	2/29/2008	S	925 GILBERT DRIVE	Y	UNDER INVESTIGATION
331647		ORANGEBURG	Curb Cuts	COREY MCALHANY	2/29/2008				UNDER INVESTIGATION
331734		DORCHESTER	Curb Cuts	D & A LLC	2/25/2008	S	247 SANDRIDGE ROAD	Y	UNDER INVESTIGATION
331737		CHARLESTON	Curb Cuts	WOLFESIDE PLANTATION APTS.	2/29/2008	S	2275 BLUEHOUSE ROAD		UNDER INVESTIGATION
330830		FLORENCE	Guardrail	ILLIAM G HWY PATROL	2/25/2008	S	378 MAIN STREET WEST (LAKE CITY)		UNDER INVESTIGATION
331282		FLORENCE	Guardrail	TERESA G HWY PATROL	2/28/2008	I	95 INTERSTATE 95		UNDER INVESTIGATION
330512		CHARLESTON	Pavement Markings	LT GEORGE TETANICH	2/22/2008	I	26 INTERSTATE 26		UNDER INVESTIGATION
330919		COLLETON	Pavement Markings	GEORGE WHITE/MAYOR	2/27/2008	S	81 SALLEY ACKERMAN DRIVE		UNDER INVESTIGATION
331052		CHARLESTON	Pavement Markings	M/S. SIMMONS	2/19/2008	S	144 ARBUTUS STREET		UNDER INVESTIGATION
327155		COLLETON	Signage of Routes	SCHP DISPATCH	2/1/2008	SC	63 HAMPTON STREET		UNDER INVESTIGATION
327257		CHARLESTON	Signage of Routes	ROBERT FARRELL	2/4/2008	S	31 SPRING STREET	Y	UNDER INVESTIGATION
327273		CHARLESTON	Signage of Routes	ROBERT FARRELL	2/4/2008	S	1184 LOCKWOOD DRIVE	Y	UNDER INVESTIGATION
327499		SUMTER	Signage of Routes	TANYA YORK	2/2/2008	S	463 RADICAL RD.		UNDER INVESTIGATION
328112		SUMTER	Signage of Routes	FRANK WAGGONER	2/8/2008	SC	129 PINEWOOD RD.	Y	UNDER INVESTIGATION
328531		COLLETON	Signage of Routes	SCHP	2/12/2008	SC	64 BELLS HWY.	Y	UNDER INVESTIGATION
328756		SUMTER	Signage of Routes	DISPATCH	2/13/2008	S	1215 SUNVALLEY DR.	Y	UNDER INVESTIGATION
328811		RICHLAND	Signage of Routes	WILETE WIGFALL	2/12/2008	S	52 CLEMSON RD	Y	UNDER INVESTIGATION
329458		CHARLESTON	Signage of Routes	SC HWY PATROL	2/19/2008	S	75 ASHLEY PHOSPHATE	Y	UNDER INVESTIGATION
329528		FLORENCE	Signage of Routes	DOHNALD ROGERS	2/20/2008	US	82 US 12 HIGHWAY		UNDER INVESTIGATION
329895		COLLETON	Signage of Routes	HW	2/21/2008	SC	303 GREENPOND HWY		UNDER INVESTIGATION
330042		FLORENCE	Signage of Routes	TERESA	2/21/2008	S	24 OLD MARION HIGHWAY	Y	UNDER INVESTIGATION
330268		SUMTER	Signage of Routes	DISPATCH	2/21/2008	S	508 KEELS RD.		UNDER INVESTIGATION
330289		FLORENCE	Signage of Routes	HWY PATROL	2/25/2008	US	78 PALMETTO STREET		UNDER INVESTIGATION
330515		CHARLESTON	Signage of Routes	LT GEORGE TETANICH	2/22/2008	I	26 INTERSTATE 26		UNDER INVESTIGATION
331122		COLLETON	Signage of Routes	M/S SHERRY MARVIN	2/1/2008	S	119 WHITE HALL ROAD	Y	UNDER INVESTIGATION
331125		FLORENCE	Signage of Routes	D. L. TOWNSEND	2/27/2008				UNDER INVESTIGATION
331305		FLORENCE	Signage of Routes	REVEREND SELLERS	2/25/2008	S	165 FIRE TOWER ROAD		UNDER INVESTIGATION
331314		COLLETON	Signage of Routes	JOHN STEPHENS	2/28/2008	S	655 LOCUST STREET		UNDER INVESTIGATION
331413		CHARLESTON	Signage of Routes	SC HWY PATROL	2/29/2008	I	26 I-26	Y	UNDER INVESTIGATION
327160		RICHLAND	Traffic Signals	RACHEL MEAD	2/1/2008	S	52 CLEMSON RD		UNDER INVESTIGATION
327853		SUMTER	Traffic Signals	LYN WATSON	2/7/2008	S	33 MC CHAYS MILL RD.	N	UNDER INVESTIGATION
329483		BERKELEY	Traffic Signals	GOOSE CREEK POLICE DEPT	2/6/2008	US	52 US 52	N	UNDER INVESTIGATION
329499		BERKELEY	Traffic Signals	HWY PATROL	2/7/2008	US	17 US-17 ALT	Y	UNDER INVESTIGATION
329478		BERKELEY	Traffic Signals	GOOSE CREEK POLICE DEPT	2/7/2008	US	176 ST. JAMES AVE.	Y	UNDER INVESTIGATION
329971		BERKELEY	Traffic Signals	HWY PATROL	2/12/2008	US	17 US-17 ALT	Y	UNDER INVESTIGATION
331504		BERKELEY	Traffic Signals	HWY PATROL	2/13/2008	US	52 US 52	N	UNDER INVESTIGATION
331905		BERKELEY	Traffic Signals	HWY PATROL	2/8/2008	US	52 US 52	N	UNDER INVESTIGATION
331508		BERKELEY	Traffic Signals	HWY PATROL	2/22/2008	US	52 US 52	Y	UNDER INVESTIGATION
331913		BERKELEY	Traffic Signals	MARY GILL LASKY	2/25/2008	I	26 I-26	Y	UNDER INVESTIGATION
331916		BERKELEY	Traffic Signals	HWY PATROL	2/25/2008	I	26 I-26		UNDER INVESTIGATION
331919		DORCHESTER	Traffic Signals	HWY PATROL	2/26/2008	SC	642 DORCHESTER ROAD	Y	UNDER INVESTIGATION
331925		DORCHESTER	Traffic Signals	HWY PATROL	2/26/2008	S	89 TROLLEY ROAD	N	UNDER INVESTIGATION
331927		DORCHESTER	Traffic Signals	HWY PATROL	2/26/2008	S	199 TROLLEY ROAD	N	UNDER INVESTIGATION
331929		BERKELEY	Traffic Signals	HWY PATROL	2/27/2008	US	52 US 52	Y	UNDER INVESTIGATION

**Secretary of Transportation 460 Items
July Status Report**

Approved (Work Requests Complete)								
Cong_District	Curb Cuts	Signage of Routes	Pavement Markings	GuardRail	Signals	Enhancement Projects	Chip Seal	Cong_Dist Total Requests
1								0
2	1							1
3		1						1
4		1						1
5			1	1				2
6		1						1
Total	1	3	1	1	0	0	0	6
Not Approved (Work Requests Closed)								
Cong_District	Curb Cuts	Signage of Routes	Pavement Markings	GuardRail	Signals	Enhancement Projects	Chip Seal	Cong_Dist Total Requests
1								0
2								0
3								0
4								0
5				1				1
6								0
Total	0	0	0	1	0	0	0	1

**Secretary of Transportation 460 Items
August Status Report**

Approved (Work Requests Complete)								
Cong_District	Curb Cuts	Signage of Routes	Pavement Markings	GuardRail	Signals	Enhancement Projects	Chip Seal	Cong_Dist Total Requests
1								0
2								0
3								0
4		1	1					2
5								0
6								0
Total	0	1	1	0	0	0	0	2
Not Approved (Work Requests Closed)								
Cong_District	Curb Cuts	Signage of Routes	Pavement Markings	GuardRail	Signals	Enhancement Projects	Chip Seal	Cong_Dist Total Requests
1		1						1
2								0
3								0
4								0
5				1				1
6								0
Total	0	1	0	1	0	0	0	2

**Secretary of Transportation 460 Items
September Status Report**

Approved (Work Requests Complete)								
Cong_District	Curb Cuts	Signage of Routes	Pavement Markings	GuardRail	Signals	Enhancement Projects	Chip Seal	Cong_Dist Total Requests
1		2						2
2		1						1
3		1						1
4		1						1
5								0
6		3	1					4
Total	0	8	1	0	0	0	0	9
Not Approved (Work Requests Closed)								
Cong_District	Curb Cuts	Signage of Routes	Pavement Markings	GuardRail	Signals	Enhancement Projects	Chip Seal	Cong_Dist Total Requests
1		1	1					2
2		1						1
3								0
4								0
5								0
6								0
Total	0	2	1	0	0	0	0	3

**Secretary of Transportation 460 Items
October Status Report**

Approved (Work Requests Complete)								
Cong_District	Curb Cuts	Signage of Routes	Pavement Markings	GuardRail	Signals	Enhancement Projects	Chip Seal	Cong_Dist Total Requests
1		3						3
2			1					1
3	1	2						3
4		2						2
5								0
6	1							1
Total	2	7	1	0	0	0	0	10
Not Approved (Work Requests Closed)								
Cong_District	Curb Cuts	Signage of Routes	Pavement Markings	GuardRail	Signals	Enhancement Projects	Chip Seal	Cong_Dist Total Requests
1								0
2								0
3		1						1
4								0
5								0
6								0
Total	0	1	0	0	0	0	0	1

**Secretary of Transportation 460 Items
November Status Report**

Approved (Work Requests Complete)								
Cong_District	Curb Cuts	Signage of Routes	Pavement Markings	GuardRail	Signals	Enhancement Projects	Chip Seal	Cong_Dist Total Requests
1	1	2	1					4
2	1							1
3	1	1						2
4		1						1
5	3	1						4
6		2						2
Total	6	7	1	0	0	0	0	14
Not Approved (Work Requests Closed)								
Cong_District	Curb Cuts	Signage of Routes	Pavement Markings	GuardRail	Signals	Enhancement Projects	Chip Seal	Cong_Dist Total Requests
1		1			1			2
2	1							1
3								0
4		1						1
5								0
6	2	2						4
Total	3	4	0	0	1	0	0	8

**Secretary of Transportation 460 Items
December Status Report**

Approved (Work Requests Complete)								
Cong_District	Curb Cuts	Signage of Routes	Pavement Markings	GuardRail	Signals	Enhancement Projects	Chip Seal	Cong_Dist Total Requests
1		1						1
2	3	2						5
3	2	1						3
4		6	1	1				8
5	15	1						16
6	7	2	1		7			17
Total	27	13	2	1	7	0	0	50
Not Approved (Work Requests Closed)								
Cong_District	Curb Cuts	Signage of Routes	Pavement Markings	GuardRail	Signals	Enhancement Projects	Chip Seal	Cong_Dist Total Requests
1		3						3
2	2							2
3								0
4								0
5								0
6					3			3
Total	2	3	0	0	3	0	0	8

**Secretary of Transportation 460 Items
January Status Report**

Approved (Work Requests Complete)								
Cong_District	Curb Cuts	Signage of Routes	Pavement Markings	GuardRail	Signals	Enhancement Projects	Chip Seal	Cong_Dist Total Requests
1	10	6	1	1				18
2	6	9	3					18
3	3	9	2	5				19
4	2	7		2	3			14
5	24	3	2		1			30
6	14	8	3					25
Total	59	42	11	8	4	0	0	124
Not Approved (Work Requests Closed)								
Cong_District	Curb Cuts	Signage of Routes	Pavement Markings	GuardRail	Signals	Enhancement Projects	Chip Seal	Cong_Dist Total Requests
1	2	3						5
2	2							2
3	2	2						4
4	1	2						3
5	1	2						3
6		2						2
Total	8	11	0	0	0	0	0	19

South Carolina General Assembly
117th Session, 2007-2008

S. 1100

STATUS INFORMATION

Concurrent Resolution

Sponsors: Senators Elliott and Williams

Document Path: l:\council\bill\swb\5431cm08.doc

Introduced in the Senate on February 13, 2008

Introduced in the House on February 14, 2008

Adopted by the General Assembly on February 21, 2008

Summary: David K. Bethea Memorial Highway

HISTORY OF LEGISLATIVE ACTIONS

<u>Date</u>	<u>Body</u>	<u>Action Description with journal page number</u>
2/13/2008	Senate	Introduced, adopted, sent to House SJ-18
2/14/2008	House	Introduced HJ-7
2/14/2008	House	Referred to Committee on Invitations and Memorial Resolutions HJ-7
2/20/2008	House	Committee report: Favorable Invitations and Memorial Resolutions HJ-6
2/21/2008	House	Adopted, returned to Senate with concurrence HJ-30

View the latest [legislative information](#) at the LPITS web site

VERSIONS OF THIS BILL

2/13/2008

2/20/2008

1 COMMITTEE REPORT
2 February 20, 2008
3

4 **S. 1100**
5

6 Introduced by Senators Elliott and Williams
7

8 S. Printed 2/20/08--H.

9 Read the first time February 14, 2008.
10

11
12 **THE COMMITTEE ON**
13 **INVITATIONS AND MEMORIAL RESOLUTIONS**

14 To whom was referred a Concurrent Resolution (S. 1100) to
15 request that the Department of Transportation name the portion of
16 South Carolina Highway 41 in Dillon County from its intersection
17 with Fork Cross Road to its intersection, etc., respectfully

18 **REPORT:**

19 That they have duly and carefully considered the same and
20 recommend that the same do pass:
21

22 ROBERT W. LEACH, SR. for Committee
23

1
2
3
4
5
6
7
8
9 **A CONCURRENT RESOLUTION**

10
11 TO REQUEST THAT THE DEPARTMENT OF
12 TRANSPORTATION NAME THE PORTION OF SOUTH
13 CAROLINA HIGHWAY 41 IN DILLON COUNTY FROM ITS
14 INTERSECTION WITH FORK CROSS ROAD TO ITS
15 INTERSECTION WITH THE DILLON/MARION COUNTY
16 LINE THE "DAVID K. BETHEA MEMORIAL HIGHWAY"
17 AND ERECT APPROPRIATE MARKERS OR SIGNS ALONG
18 THIS PORTION OF HIGHWAY THAT CONTAIN THE
19 WORDS "DAVID K. BETHEA MEMORIAL HIGHWAY".
20

21 Whereas, Mr. David K. Bethea, was born in Dillon County on
22 August 26, 1913, and died on March 23, 1985 He was the son of
23 the late Laurence Kitt and Hattie Rogers Bethea; and
24

25 Whereas, he was married to the former Mary Florence Edwards
26 and the father of two children; and
27

28 Whereas, Mr. Bethea was an Air Force veteran of World War II,
29 and a farmer in the Fork Community of Dillon County; and
30

31 Whereas, he was a faithful member, elder, and the chairman of the
32 building committee of the Fork Presbyterian Church; and
33

34 Whereas, Mr. Bethea served as a trustee of the Lake View School
35 District, on the board of the Marion County Electric Cooperative,
36 and on the board of Trico Water Company; and
37

38 Whereas, it is a fitting tribute to name a portion of South Carolina
39 Highway 41 in Dillon County to honor the memory of this son of
40 South Carolina. Now, therefore,
41

1 Be it resolved by the Senate, the House of Representatives
2 concurring:
3
4 That the members of the General Assembly request the
5 Department of Transportation name the portion of South Carolina
6 Highway 41 in Dillon County from its intersection with Fork Cross
7 Road to its intersection with the Dillon/Marion County line the
8 "David K. Bethea Memorial Highway" and erect appropriate
9 markers or signs along this portion of highway that contain the
10 words "David K. Bethea Memorial Highway".
11
12 Be it further resolved that a copy of this resolution be forwarded to
13 the Department of Transportation.
14 ----XX----
15

1 COMMITTEE REPORT
2 February 6, 2008
3

H. 4641

4
5
6 Introduced by Rep. Jennings
7

8 S. Printed 2/6/08--H. [SEC 2/7/08 1:30 PM]
9 Read the first time February 5, 2008
10

11
12 **THE COMMITTEE ON**
13 **INVITATIONS AND MEMORIAL RESOLUTIONS**

14 To whom was referred a Concurrent Resolution (H. 4641) to
15 request that the Department of Transportation name the Marlboro
16 County Department of Transportation Maintenance and
17 Engineering Office Building located on South Carolina Highway
18 38, in the City of Bennettsville, the, etc., respectfully
19

REPORT:

20 That they have duly and carefully considered the same and
21 recommend that the same do pass:
22

23 ROBERT W. LEACH, SR. for Committee.
24

1
2
3
4
5
6
7
8
9 **A CONCURRENT RESOLUTION**

10
11 TO REQUEST THAT THE DEPARTMENT OF
12 TRANSPORTATION NAME THE MARLBORO COUNTY
13 DEPARTMENT OF TRANSPORTATION MAINTENANCE
14 AND ENGINEERING OFFICE BUILDING LOCATED ON
15 SOUTH CAROLINA HIGHWAY 38, IN THE CITY OF
16 BENNETTSVILLE, THE "WADE R. CROW MAINTENANCE
17 AND ENGINEERING OFFICE BUILDING", AND PLACE
18 APPROPRIATE MARKERS OR SIGNS AT THIS BUILDING
19 THAT CONTAIN THE WORDS "WADE R. CROW
20 MAINTENANCE AND ENGINEERING OFFICE BUILDING".

21
22 Whereas, Mr. Wade R. Crow has served as Chairman of the
23 Marlboro County Transportation Committee since its inception in
24 1995, was a Department of Transportation Commissioner, a former
25 Mayor of the City of Bennettsville, a former member of the
26 Marlboro County Council, and a former member of the South
27 Carolina House of Representatives; and

28
29 Whereas, as a tribute to his many years of service to the citizens of
30 Marlboro County and the State of South Carolina, it would be
31 fitting and proper for the members of the General Assembly to
32 name the Marlboro County Department of Transportation
33 Maintenance and Engineering Office Building located in the City
34 of Bennettsville in his honor. Now, therefore,

35
36 Be it resolved by the House of Representatives, the Senate
37 concurring:

38
39 That the members of the General Assembly request that the
40 Department of Transportation name the Marlboro County
41 Department of Transportation Maintenance and Engineering
42 Office Building located on South Carolina Highway 38, in the City

1 of Bennettsville, the "Wade R. Crow Maintenance and
2 Engineering Office Building", and place appropriate markers or
3 signs at this building that contain the words "Wade R. Crow
4 Maintenance and Engineering Office Building"

5
6 Be it further resolved that a copy of this resolution be forwarded to
7 the Department of Transportation.

8 -----XX-----
9

South Carolina General Assembly
117th Session, 2007-2008Download [This Bill](#) in Microsoft Word format~~Indicates Matter Stricken~~Indicates New Matter

S. 959

STATUS INFORMATION

Concurrent Resolution

Sponsors: Senators Elliott, Rankin, Cleary and McGill

Document Path: I:\council\bill\bbm\10173cm07.doc

Introduced in the Senate on January 8, 2008

Currently residing in the House

Summary: J. Bryan Floyd Bridge

HISTORY OF LEGISLATIVE ACTIONS

Date	Body	Action Description with journal page number
1/8/2008	Senate	Introduced SJ-78
1/8/2008	Senate	Referred to Committee on Transportation SJ-78
1/18/2008		Scrivener's error corrected
3/18/2008	Senate	Committee report: Favorable Transportation SJ-14
3/19/2008		Scrivener's error corrected
3/19/2008	Senate	Adopted, sent to House SJ-52

View the latest [legislative information](#) at the LPITS web site**VERSIONS OF THIS BILL**[1/8/2008](#)[1/18/2008](#)[3/18/2008](#)[3/19/2008](#)

(Text matches printed bills. Document has been reformatted to meet World Wide Web specifications.)

COMMITTEE REPORT

March 18, 2008

S. 959

Introduced by Senators Elliott, Rankin, Cleary and McGill

S. Printed 3/18/08--S. [SEC 3/19/08 11:17 AM]

Read the first time January 8, 2008.

THE COMMITTEE ON TRANSPORTATION

To whom was referred a Concurrent Resolution (S. 959) to request that the Department of Transportation name the Main Street connector bridge that crosses the intracoastal waterway in Horry County in honor of J. Bryan Floyd and to install appropriate markers or, etc., respectfully

REPORT:

That they have duly and carefully considered the same and recommend that the same do pass:

LAWRENCE K. GROOMS for Committee.

A CONCURRENT RESOLUTION

TO REQUEST THAT THE DEPARTMENT OF TRANSPORTATION NAME THE MAIN STREET CONNECTOR BRIDGE THAT CROSSES THE INTRACOASTAL WATERWAY IN HORRY COUNTY IN HONOR OF J. BRYAN FLOYD AND TO INSTALL APPROPRIATE MARKERS OR SIGNS AT THE BRIDGE CONTAINING THE WORDS "J. BRYAN FLOYD BRIDGE".

Whereas, J. Bryan Floyd, a native of Horry County since his birth in 1938, lived in North Myrtle Beach since 1958; and

Whereas, upon graduating from Wofford College on a football scholarship, Mr. Floyd began his career of lifetime service to the City of Ocean Drive and North Myrtle Beach (Ocean Drive became a part of North Myrtle Beach) serving the Ocean Drive City Council and the North Myrtle Beach City Council for twenty-two consecutive years; and

Whereas, he served as Mayor of North Myrtle Beach from 1974-1980 and it was under his administration that the community center on Possum Trot Road was built, as well as the library on 2nd Avenue North; and

Whereas, under his leadership as mayor, the council-manager form of government was adopted for the city and the current Municipal Complex on Bay Street was started; and

Whereas, Mr. Floyd was a member of many local boards including: the Ocean Drive Lions Club serving as its president for several years; the Advisory Board of the South Carolina National Bank, now Wachovia Bank; the Board of Trustees of Loris Healthcare System; and the Board of Trustees of Trinity United Methodist Church; and

Whereas, he was one of the founders of 1st Atlantic Bank of Little River, which later merged with Anchor Bank, and is today a part of Carolina First, serving on the Board of Directors of both 1st Atlantic Bank and Anchor Bank, as well as

on the Board of Carolina First; and

Whereas, Mr. Floyd was awarded the Order of the Palmetto by Governor Jim Hodges in 2001 in recognition of his many contributions to the State of South Carolina and the City of North Myrtle Beach; and

Whereas, the members of the General Assembly are proud to honor his contributions to the State of South Carolina by naming one of the local bridges in his honor. Now, therefore,

Be it resolved by the Senate, the House of Representatives concurring:

That the members of the General Assembly request that the Department of Transportation name the Main Street connector bridge that crosses the intracoastal waterway in Horry County in honor of J. Bryan Floyd and install appropriate markers or signs at the bridge containing the words "J. Bryan Floyd Bridge".

Be it further resolved that a copy of this resolution be forwarded to the Department of Transportation and the family of J. Bryan Floyd.

----XX----

This web page was last updated on March 20, 2008 at 8:59 AM ?? ?? ?? ??